

2022

KABUPATEN LANNY JAYA DALAM ANGKA

*Lanny Jaya Regency
in Figures*



**Badan Pusat Statistik
Kabupaten Jayawijaya
BPS - Statistics of Jayawijaya Regency**



2022

**KABUPATEN LANNY JAYA
DALAM ANGKA**

*Lanny Jaya Regency
in Figures*

KABUPATEN LANNY JAYA DALAM ANGKA
Lanny Jaya Regency in Figures
2022

ISSN: -

ISBN: -

No. Publikasi/*Publication Number*: 94300.2101

Katalog /*Catalog*: 1102001.9430

Ukuran Buku/*Book Size*: 14,8 cm x 21 cm

Jumlah Halaman/*Number of Pages* : xxxvi + 341 hal/*pages*

Naskah/*Manuscript*:

BPS Kabupaten Jayawijaya

BPS-Statistics of Jayawijaya Regency

Penyunting/*Editor*:

BPS Kabupaten Jayawijaya

BPS-Statistics of Jayawijaya Regency

Gambar Kover/*Cover Design*:

BPS Kabupaten Jayawijaya

BPS-Statistics of Jayawijaya Regency

Ilustrasi Kover/*Cover Illustration*:

freepik.com, kompasiana

Diterbitkan oleh/*Published by*:

©BPS Kabupaten Jayawijaya/*BPS-Statistics of Jayawijaya Regency*

Dicetak oleh/*Printed by*:

BPS Kabupaten Jayawijaya

Dilarang mengumumkan, mendistribusikan, mengomunikasikan, dan/atau menggandakan sebagian atau seluruh isi buku ini untuk tujuan komersil tanpa izin tertulis dari Badan Pusat Statistik.

Prohibited to announce, distribute, communicate, and/or copy part or all of this book for commercial purpose without permission from BPS-Statistics Indonesia.

TIM PENYUSUN/TEAM MEMBERS

Pengarah/Director

Jianto,SE

Penanggung Jawab/Persons in Charge

Jianto,SE

Penyunting/Editors

Windya Fajri Bonita, SST

Pengolah Data dan Penulis Naskah/Data Processing and Authors

Windya Fajri Bonita, SST

Penata Letak/Layout Designers

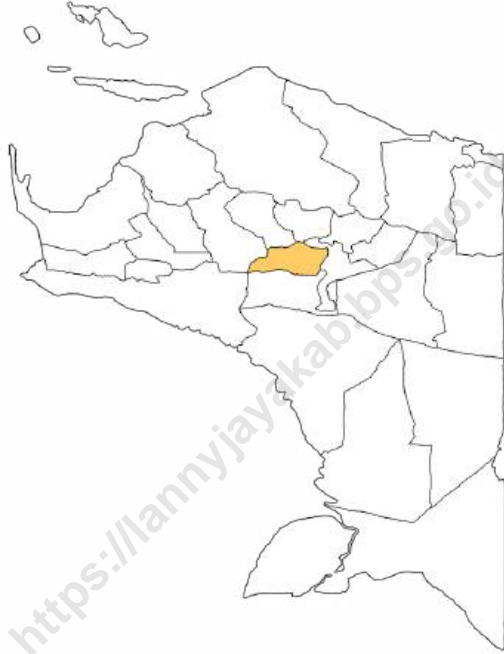
Windya Fajri Bonita, SST

<https://www.nyjay.com/bps-go.id>

KONTRIBUTOR DATA/DATA CONTRIBUTOR

1. Badan Meteorologi Klimatologi dan Geofisika/*Meteorological, Climatology, and Geophysical Agency*
2. Bappeda Kabupaten Lanny Jaya/*Bappeda Lanny Jaya Regency*
3. DPRD Kabupaten Lanny Jaya/*Lanny Jaya Legislative*
4. Kementerian kesehatan, Profil Kesehatan Indonesia/*Ministry of Health Profile of Indonesia*
5. Portal DJPK/*Portal DJPK*
6. Kementerian Agama/*Ministry of Religious Affair*
7. Kementerian Pendidikan dan Kebudayaan/*The Ministry of Education and Culture*
8. Dinas Pertanian dan Ketahanan Pangan Kabupaten Lanny Jaya/*Agriculture and Food Security Lanny Jaya Regency*
9. Dinas Pertambangan dan Energi dan PLN Kabupaten Lanny Jaya/*Mining and Energy Office and PLN Lanny Jaya Regency*
10. Dinas Pekerjaan Umum Provinsi Papua/*Public works Service Papua Province*
11. Dinas Perindustrian, Perdagangan, Koperasi dan UKM Kabupaten Lanny Jaya/*Industry, Trade, Cooperative and UKM Agency Lanny Jaya Regency*
12. Badan Pusat Statistik/*BPS-Statistics Indonesia*

PETA WILAYAH Provinsi Papua
MAP OF Papua Province



KEPALA BPS KABUPATEN JAYAWIJAYA
CHIEF STATISTICIAN OF JAYAWIJAYA REGENCY



Jianto, SE



KATA PENGANTAR

Kabupaten Lanny Jaya Dalam Angka 2022 merupakan publikasi tahunan yang diterbitkan oleh BPS Kabupaten Jayawijaya. Data yang diperlukan untuk menyusun publikasi ini didapatkan dari berbagai dinas/Instansi Pusat, Kabupaten Lanny Jaya maupun hasil pengumpulan data dari sensus maupun survey yang dilaksanakan oleh kantor BPS Kabupaten Jayawijaya. Publikasi ini dibuat untuk menyajikan profil Kabupaten Lanny Jaya yang meliputi aspek geografi, pemerintahan, kependudukan, ketenagakerjaan, sosial, industri, perdagangan, penyediaan energi, keuangan dan pendapatan regional di Kabupaten Lanny Jaya.

Publikasi ini dapat terwujud tidak lepas dari kerja sama dan pertolongan dari berbagai pihak baik instansi pemerintah maupun instansi swasta. Untuk itu, kami mengucapkan penghargaan dan terima kasih yang sebesar-besarnya.

Walaupun publikasi ini telah disiapkan sebaik-baiknya, kami rasa publikasi ini belum sepenuhnya memenuhi harapan dari pihak pembaca terlebih khusus pihak perencana pembangunan yang menggunakan data yang terdapat dalam publikasi ini. Dalam rangka perbaikan publikasi ini ke depannya, tanggapan dan saran yang bersifat konstruktif dari para pemakai sangat diharapkan.

Wamena . Februari 2022

Kepala Badan Pusat Statistik

Kabupaten Jayawijaya





PREFACE

Lanny Jaya Regency in Figures 2022 is an annual publication published by BPS Jayawijaya Regency. The data needed to compile this publication was obtained from various central offices/agencies, Lanny Jaya Regency as well as the results of data collection from censuses and surveys conducted by the Jayawijaya Regency BPS office. This publication is made to present a profile of Lanny Jaya Regency which includes aspects of geography, government, population, employment, social, industry, trade, energy supply, finance and regional income in Lanny Jaya Regency.

This publication could not be realized without the cooperation and assistance from various parties, both government agencies and private institutions. For that, we express our deepest appreciation and gratitude.

Although this publication has been prepared as well as possible, we feel that this publication has not fully met the expectations of the readers, especially the development planners who use the data contained in this publication. In order to improve this publication in the future, constructive feedback and suggestions from users are highly expected.

Wamena, Februari 2022

Kepala Badan Pusat Statistik

Kabupaten Jayawijaya



Wanto, S.E

NIP. 196602131988031004

DAFTAR ISI / CONTENTS

| | Halaman <i>Page</i> |
|--|------------------------|
| Kata Pengantar/ <i>Preface</i> | vii |
| Daftar Isi/ <i>Contents</i> | ix |
| Daftar Tabel/ <i>List of Tables</i> | xi |
| Daftar Gambar/ <i>List of Figures</i> | xxiii |
| Daftar Singkatan/ <i>List of Abbreviations</i> | xxiv |
| Statistik Kunci/ <i>Key Statistics</i> | xxxii |
| 1. Geografi dan Iklim/ <i>Geography and Climate</i> | 1 |
| 2. Pemerintahan/ <i>Government</i> | 17 |
| 3. Penduduk dan Ketenagakerjaan/ <i>Population and Employment</i> | 37 |
| 4. Sosial dan Kesejahteraan Rakyat/ <i>Social and Welfare</i> | 63 |
| 5. Pertanian, Kehutanan, Peternakan, dan Perikanan/ <i>Agriculture, Forestry, Livestock, and Fishery</i> | 159 |
| 6. Pertambangan dan Energi/ <i>Mining and Energy</i> | 353 |
| 7. Industri Manufaktur/ <i>Manufacturing Industry</i> | 367 |
| 8. Transportasi dan Komunikasi/ <i>Transportation and Communication</i> | 377 |
| 9. Perbankan, Koperasi, dan Harga-harga/ <i>Banking, Cooperative, dan Prices</i> | 397 |
| 10. Pengeluaran Penduduk/ <i>Population Expenditure</i> | 407 |
| 11. Perdagangan/ <i>Trade</i> | 425 |
| 12. Sistem Neraca Regional/ <i>System of Regional Accounts</i> | 431 |
| 13. Perbandingan Antar Kabupaten/Kota/ <i>Regency/Municipal Comparison</i> | 453 |

DAFTAR TABEL/LIST OF TABLES

Halaman
Page

| | | |
|------------|--|----|
| 1. | GEOGRAFI DAN IKLIM/GEOGRAPHY AND CLIMATE | |
| 1.1 | KEADAAN GEOGRAFI | |
| | GEOGRAPHY CONDITION | |
| 1.1.1 | Luas Daerah dan Jumlah Pulau Menurut Kecamatan di Kabupaten Lanny Jaya, 2020 <i>Total Area and Number of Islands by Subdistrict in Kabupaten Lanny Jaya 2020</i> | 8 |
| 1.1.2 | Tinggi Wilayah dan Jarak ke Ibukota Kabupaten/Kota Menurut Kecamatan di Kabupaten Lanny Jaya, 2020 <i>Altitude and Distance to the Capital of Regency/Municipality by Subdistrict in Kabupaten Lanny Jaya 2020</i> | 12 |
| 1.2 | KEADAAN IKLIM | |
| | CLIMATE CONDITION | |
| 1.2.1 | Pengamatan Unsur Iklim Menurut Bulan di Stasiun Wamena, 2021 <i>Observation of Climate Elements By Months at Wamena Station, 2021</i> | |
| 2. | PEMERINTAHAN/GOVERNMENT | |
| 2.1 | WILAYAH ADMINISTRATIF | |
| | ADMINISTRATIVE AREA | |
| 2.1.1 | Jumlah Desa ¹ /Kelurahan Menurut Kecamatan di Kabupaten Lanny Jaya, 2017–2021 <i>Number of Villages¹/Kelurahan by Subdistrict in Lanny Jaya Regency, 2017–2021</i> | 24 |
| 2.2 | DEWAN PERWAKILAN RAKYAT DAERAH | |
| | REGIONAL HOUSE OF REPRESENTATIVE | |
| 2.2.1 | Jumlah Anggota Dewan Perwakilan Rakyat Daerah Menurut Partai Politik dan Jenis Kelamin di Kabupaten Lanny Jaya, 2020 <i>Number of Regional House of Representatives's Members by Political Parties and Sex in Lanny Jaya Regency 2020</i> | 26 |
| 2.3 | SUMBER DAYA MANUSIA | |
| | HUMAN RESOURCES | |
| 2.3.1 | Jumlah Pegawai Negeri Sipil Menurut Jabatan dan Jenis Kelamin | |

| | | |
|------------|---|----|
| | di Kabupaten Lanny Jaya, Desember 2019 dan Desember 2020 <i>Number of Civil Servants by Occupation and Sex in Lanny Jaya Regency, December 2019 and December 2020</i> | 27 |
| 2.3.2 | Jumlah Pegawai Negeri Sipil Menurut Tingkat Pendidikan dan Jenis Kelamin di Kabupaten Lanny Jaya, Desember 2020 dan Desember 2021 <i>Number of Civil Servants by Educational Level and Sex in Lanny Jaya Regency, December 2020 and December 2021</i> | 29 |
| 2.3.3 | Jumlah Pegawai Negeri Sipil Menurut Tingkat Kepangkatan dan Jenis Kelamin di Kabupaten Lanny Jaya, Desember 2019 dan Desember 2020 <i>Number of Civil Servants by Hierarchy and Sex in Lanny Jaya Regency, December 2019 and December 2020</i> | 31 |
| 2.4 | KEUANGAN PEMERINTAH GOVERNMENT FINANCE | |
| 2.4.1 | Realisasi Pendapatan Pemerintah Kabupaten Lanny Jaya Menurut Jenis Pendapatan (rupiah), 2018–2021 <i>Actual Lanny Jaya Regency Government Revenues by Kind of Revenues (rupiahs), 2018–2021</i> | 33 |
| 2.4.2 | Realisasi Belanja Pemerintah Kabupaten Lanny Jaya Menurut Jenis Belanja (rupiah), 2018–2021 <i>Actual Lanny Jaya Regency Government Expenditures by Kind of Expenditures (rupiahs), 2018–2021</i> | 35 |
| 3. | PENDUDUK DAN KETENAGAKERJAAN/POPULATION AND EMPLOYMENT | |
| 3.1 | KEPENDUDUKAN POPULATION | |
| 3.1 | Penduduk, Laju Pertumbuhan Penduduk, Distribusi Persentase Penduduk, Kepadatan Penduduk dan Rasio Jenis Kelamin Penduduk Menurut Kecamatan di Kabupaten Lanny Jaya, 2020 dan 2021 <i>Population, Population Growth Rate, Percentage Distribution of Population, Population Density, and Sex Ratio by District in Lanny Jaya Regency, 2020 and 2021</i> | |
| 3.1.2 | Jumlah Penduduk Menurut Kelompok Umur dan | |

Jenis Kelamin di Kabupaten Lanny Jaya, 2021
Population by Age Groups and Gender in Lanny Jaya Regency, 2021 155

3.2 KETENAGAKERJAAN

EMPLOYMENT

- 3.2.1 Jumlah Penduduk Berumur 15 Tahun Keatas Menurut Jenis Kegiatan Selama Seminggu yang Lalu dan Jenis Kelamin di Kabupaten Lanny Jaya, 2021
Population Aged 15 Years and Over by Type of Activity During The Previous Week and Sex in Lanny Jaya Regency, 2021 56
- 3.2.2 Penduduk Berumur 15 Tahun ke Atas Menurut Pendidikan Tertinggi yang Ditamatkan dan Jenis Kegiatan Selama Seminggu yang Lalu di Kabupaten Lanny Jaya, 2021
Population 15 Years of Age and Over by Educational Attainment and Type of Activity During the Previous Week in Lanny Jaya Regency, 2021
- 3.2.3 Penduduk Berumur 15 Tahun Ke Atas yang Bekerja Selama Seminggu yang Lalu Menurut Status Pekerjaan Utama dan Jenis Kelamin di Kabupaten Lanny Jaya, 2021
Population 15 Years of Age and Over who Worked During The Previous Week by Main Employment Status and Sex in Lanny Jaya Regency, 2021 59
- 3.2.4 Jumlah Penduduk 15 Tahun Keatas yang Bekerja Selama Seminggu yang Lalu Menurut Kelompok Umur dan Jenis Kelamin, 2021
Population 15 Years of Age and Over who Worked During The Previous Week by Age Groups and Sex in Lanny Jaya Regency, 2021 60
- 3.2.5 Jumlah Penduduk 15 Tahun Keatas yang Bekerja Selama Seminggu yang Lalu Menurut Jumlah Jam Kerja Seluruhnya dan Jenis Kelamin, 2021
Population 15 Years of Age and Over who Worked During The Previous Week by Total Hours of Work and Gender in Lanny Jaya Regency, 2021 61
- 4. SOSIAL DAN KESEJAHTERAAN RAKYAT/SOCIAL AND WELFARE**
- 4.1 PENDIDIKAN**
- EDUCATION**
- 4.1.1 Jumlah Sekolah, Guru, dan Murid Taman Kanak-Kanak (TK) di Bawah Kementerian Pendidikan dan Kebudayaan Menurut

| | | |
|-------|---|----|
| | Kecamatan di Kabupaten Lanny Jaya, 2020/2021 dan 2021/2022..... <i>Number of Schools, Teachers, and Pupils in Kindergarten Under The Ministry of Education and Culture by Subdistrict in Lanny Jaya Regency, 2020/2021 dan 2021/2022</i> | 77 |
| 4.1.2 | Jumlah Sekolah, Guru, dan Murid Raudatul Athfal (RA) di Bawah Kementerian Agama Menurut Kecamatan, 2019/2020 dan 2020/2021 <i>Number of Schools, Teachers, and Pupils in Raudatul Athfal (RA) Under The Ministry of Religious Affairs by Subdistrict, 2019/2020 dan 2020/2021</i> | 83 |
| 4.1.3 | Jumlah Sekolah, Guru, dan Murid Sekolah Dasar (SD) di Bawah Kementerian Pendidikan dan Kebudayaan Menurut Kecamatan di Kabupaten Lanny Jaya , 2020/2021 dan 2021/2022 | |
| | <i>Number of Schools, Teachers, and Pupils in Primary Schools Under The Ministry of Education and Culture by Subdistrict in Lanny Jaya Regency, 2020/2021 dan 2021/2022</i> | 85 |
| 4.1.4 | Jumlah Sekolah, Guru, dan Murid Madrasah Ibtidaiyah (MI) di Bawah Kementerian Agama Menurut Kecamatan Menurut Kecamatan, 2019/2020 dan 2020/2021 | |
| | <i>Number of Schools, Teachers, and Pupils in Madrasah Ibtidaiyah (MI) Under The Ministry of Religious Affairs by Subdistrict, 2019/2020 dan 2020/2021</i> | 91 |
| 4.1.5 | Jumlah Sekolah, Guru, dan Murid Sekolah Menengah Pertama (SMP) di Bawah Kementerian Pendidikan dan Kebudayaan Menurut Kecamatan, di Kabupaten Lanny Jaya 2020/2021 dan 2021/2022 <i>Number of Schools, Teachers, and Pupils in Junior High Schools Under The Ministry of Education and Culture by Subdistrict, 2020/2021 and 2021/2022</i> | 93 |
| 4.1.6 | Jumlah Sekolah, Guru, dan Murid Madrasah Tsanawiyah (MTs) di Bawah Kementerian Agama Menurut Kecamatan, 2019/2020 dan 2020/2021..... | |
| | <i>Number of Schools, Teachers, and Pupils in Madrasah Tsanawiyah (MTs) Under The Ministry of Religious Affairs by Subdistrict, 2019/2020 dan 2020/2021.....</i> | 99 |
| 4.1.7 | Jumlah Sekolah, Guru, dan Murid Sekolah Menengah Atas (SMA) di Bawah Kementerian Pendidikan dan Kebudayaan Menurut Kecamatan di Kabupaten Lanny Jaya, 2020/2021 dan 2021/2022..... | |

| | | |
|------------|---|-----|
| | <i>Number of Schools, Teachers, and Pupils in Senior High Schools Under The Ministry of Education and Culture by Subdistrict in Lanny Jaya Regency, 2020/2021 dan 2021/2022.....</i> | 101 |
| 4.1.8 | Jumlah Sekolah, Guru, dan Murid Sekolah Menengah Kejuruan (SMK) di Bawah Kementerian Pendidikan dan Kebudayaan Menurut Kecamatan di Kabupaten Lanny Jaya, 2020/2021 dan 2021/2022 <i>Number of Schools, Teachers, and Pupils in Vocational High Schools Under The Ministry of Education and Culture by Subdistrict in Lanny Jaya Regency, 2020/2021 dan 2022/2022.....</i> | 107 |
| 4.1.9 | Jumlah Sekolah, Guru, dan Murid Madrasah Aliyah (MA) di Bawah Kementerian Agama Menurut Kecamatan, 2020/2021 dan 2021/2022 <i>Number of Schools, Teachers, and Pupils in Madrasah Aliyah (MA) Under the Ministry of Religious Affairs by Subdistrict, 2020/2021 dan 2021/2022</i> | 113 |
| 4.1.10 | Jumlah Desa ¹ /Kelurahan yang Memiliki Fasilitas Sekolah Menurut Kecamatan dan Tingkat Pendidikan, 2019– 2021 <i>Number of Villages¹ Having Educational Facilities by Subdistrict and Educational Level, 2019-2021</i> | 115 |
| 4.2 | KESEHATAN HEALTH..... | |
| 4.2.1 | Jumlah Desa ¹ /Kelurahan Yang Memiliki Sarana Kesehatan Menurut Kecamatan, 2019-2021 <i>Number of Villages¹ Having Health Facilities by Subdistrict, 2019-2021</i> | 125 |
| 4.2.2 | Jumlah Tenaga Kesehatan Menurut Kecamatan, (2018) <i>Number of Medical Personnel by Subdistrict, (2018)</i> | 137 |
| 4.2.4 | Jumlah Rumah Sakit Umum, Rumah Sakit Khusus, Rumah Sakit/Rumah Bersalin, Puskesmas, Klinik/Balai Kesehatan, Posyandu, dan Polindes Menurut Kecamatan, (2019) dan (2019) <i>Number of General Hospital, Special Hospital, Maternity Hospital and Public Health Center, Medical Clinic, Integrated Service Post, Village maternity Cottage by Subdistrict, (2019) and (2019)</i> | 139 |
| 4.2.5 | Kasus Penyakit Menurut Jenis Penyakit di Kabupaten Lanny Jaya, 2021 <i>Disease by Type of Disease in Lanny Jaya Regency, 2021</i> | 145 |
| 4.2.5 | Kasus Kumulatif Covid-19 di Kabupaten Lanny Jaya, 2021..... <i>Covid-19 Cumulative Cases in Lanny Jaya Regency, 2021</i> | 146 |

| | | |
|------------|--|-----|
| 4.3 | AGAMA DAN SOSIAL LAINNYA | |
| | RELIGION AND OTHER SOCIAL AFFAIRS | |
| 4.3.1 | Jumlah Penduduk Menurut Kecamatan dan Agama yang Dianut di Kabupaten Lanny Jaya, 2021 | |
| | <i>Population by Subdistrict and Religion in Lanny Jaya Regency, 2021....</i> | 147 |
| 4.3.2 | Jumlah Tempat Peribadatan Menurut Kecamatan di Kabupaten Lanny Jaya, 2021 | |
| | <i>Number of Places of Worship by Subdistrict and Religion in Lanny Jaya Regency, 2021</i> | 149 |
| 4.3.3 | Jumlah Desa ¹ /Kelurahan yang Mengalami Bencana Alam ² Menurut Kecamatan, 2019-2021 | |
| | <i>Number of Villages¹ that Had Natural Disaster² by Subdistrict, 2019-2021</i> | 151 |
| 4.3 | AGAMA DAN SOSIAL LAINNYA | |
| | RELIGION AND OTHER SOCIAL AFFAIRS | |
| 4.4.1 | Garis Kemiskinan, Jumlah, dan Persentase Penduduk Miskin di Kabupaten Lanny Jaya, 2012–2021 | |
| | <i>Poverty Line, Number, and Percentage of Poor People in Lanny Jaya Regency, 2012–2021</i> | 157 |
| 4.4.2 | Indeks Kedalaman Kemiskinan dan Indeks Keparahan Kemiskinan di Kabupaten Lanny Jaya, 2012–2021 | |
| | <i>Poverty Gap Index and Poverty Severity Index in Lanny Jaya Regency, 2012–2021</i> | 158 |
| 5. | PERTANIAN, KEHUTANAN, PETERNAKAN, DAN PERIKANAN/ AGRICULTURE, FORESTRY, LIVESTOCK, AND FISHERY . | |
| 5.1 | HORTIKULTURA | |
| | HORTICULTURE..... | |
| 5.1.1 | Luas Panen Tanaman Sayuran Menurut Kecamatan dan Jenis Tanaman (ha) di Kabupaten Lanny Jaya 2019 dan 2020 | |
| | <i>Harvested Area of Vegetables by Subdistrict and Kind of Plant (ha) in Lanny Jaya Regency, 2019 and 2020</i> | 176 |
| 5.1.2 | Produksi Tanaman Sayuran Menurut Kecamatan dan Jenis Tanaman (ton) di Kabupaten Lanny Jaya, 2019 dan 2020 | |
| | <i>Production of Vegetables by Subdistrict and Kind of Plant (ton) in</i> | |

| | Halaman Page |
|--------|-----------------|
| | 202 |
| 5.1.3 | 228 |
| 5.1.4 | 230 |
| 5.1.5 | 232 |
| 5.1.6 | 250 |
| 5.1.7 | 266 |
| 5.1.8 | 267 |
| 5.1.9 | 268 |
| 5.1.10 | 292 |
| 5.1.11 | |

| | Halaman Page |
|------------|---|
| | <i>Harvested Area of Ornamental Plants by Kind of Plant (m²) in Lanny Jaya Regency, 2018–2020</i> 316 |
| 5.1.12 | Produksi Tanaman Hias Menurut Jenis Tanaman di Kabupaten Lanny Jaya, 2018–2020 <i>Production of Ornamental Plants by Kind of Plant in Lanny Jaya Regency, 2018–2020</i> 317 |
| 5.1.13 | Produksi Buah-buahan Menurut Kecamatan dan Jenis Tanaman (kw) di Kabupaten Lanny Jaya, 2019 dan 2020..... <i>Production of Fruits by Subdistrict and Kind of Plant in Lanny Jaya Regency (kui), 2019 and 2020</i> 318 |
| 5.1.14 | Produksi Buah–Buahan dan Sayuran Tahunan Menurut Jenis Tanaman (kw), 2017–2020..... <i>Production of Annual Fruits and Vegetables by Kind of Plant (kui), 2017–2020</i> 344 |
| 5.2 | PERKEBUNAN ESTATE CROPS |
| 5.2.1 | Luas Panen Tanaman Perkebunan Menurut Kecamatan dan Jenis Tanaman (ha) di Kabupaten Lanny Jaya, 2020 dan 2021 <i>Harvest Area of Estate Crops by Subdistrict and Type of Crops (ha) in Lanny Jaya Regency, 2020 dan 2021</i> 345 |
| 5.2.2 | Produksi Perkebunan Menurut Kecamatan dan Jenis Tanaman (ton) di Kabupaten Lanny Jaya, 2020 dan 2021 <i>Production of Estate by Subdistrict and Type of Crops (ton) in Lanny Jaya Regency, 2020 and 2021</i> 349 |
| 6. | PERTAMBANGAN DAN ENERGI/MINING AND ENERGY |
| | PERTAMBANGAN DAN ENERGI |
| | MINING AND ENERGY |
| 6.1 | Banyaknya Pembangkit Listrik di Kabupaten Lanny Jaya, 2020 <i>Number of Electricity Generator in Lanny Jaya Regency, 2020</i> 360 |
| 6.2 | Jumlah Pelanggan Listrik Menurut Kecamatan di Kabupaten Lanny Jaya, 2017–2021 Number of Electricity Customers by Subdistrict in Lanny Jaya Regency, 2017–2021 |
| 6.3 | Jumlah Pelanggan dan Air yang Disalurkan Menurut Kecamatan di Kabupaten Lanny Jaya, 2021 |

| | | |
|------------|--|-----|
| | <i>Number of Customers and Distributed Water by Subdistrict in Lanny Jaya Regency, 2021</i> | 364 |
| 6.4 | Indeks Kemahalan Konstruksi (IKK) di Kabupaten LannyJaya, 2016-2020 Construction Cost Index (CCI) in Lanny Jaya Regency,2016-2020 | |
| 7. | INDUSTRI MANUFAKTUR | |
| | MANUFACTURING INDUSTRY | |
| 7.1 | Jumlah Rumah Makan/Restoran Menurut Kecamatan di Kabupaten Lanny Jaya, 2017–2021 <i>Number of Restaurants by Subdistrict in Lanny Jaya Regency, 2017–2021</i> | 374 |
| 8. | TRANSPORTASI DAN KOMUNIKASI/ TRANSPORTATION AND COMMUNICATION | |
| 8.1 | TRANSPORTASI | |
| | TRANSPORTATION | |
| 8.1.1 | Panjang Jalan Menurut Tingkat Kewenangan Pemerintahan di Kabupaten Lanny Jaya(km), 2019–2021 <i>Length of Roads by Level of Government Authority in Lanny Jaya Regency (km), 2019–20201</i> | 383 |
| 8.1.2 | Panjang Jalan Menurut Jenis Permukaan Jalan di Kabupaten Lanny Jaya(km), 2019–2021 <i>Length of Roads by Type of Road Surface in Lanny Jaya Regency (km), 2019–2021</i> | 384 |
| 8.1.3 | Panjang Jalan Menurut Kondisi Jalan di Kabupaten Lanny Jaya(km), 2019–2021 <i>Length of Roads by Condition of Roads in Lanny Jaya Regency (km), 2019–2021</i> | 385 |
| 8.1.4 | Panjang (Kilo meter) dan Lebar Jalan (Meter) Menurut Nama dan Ruas Jalan serta Distrik yang Dilalui di Kabupaten Lanny Jaya, 2020 <i>Length of Roads by Condition of Roads in Lanny Jaya Regency (km), 2018–2020</i> | 386 |
| 8.1.5 | Persentase Panjang Permukaan Jalan Menurut Jenis Permukaannya di Kabupaten Lanny Jaya, 2020 Percentage Length of Road Surface by Type of Surface in Lanny Jaya Regency, 2020 | |
| 8.1.6 | Persentase Panjang Permukaan Jalan Menurut Kondisinya di Kabupaten Lanny Jaya, 2020 | |

| | | |
|------------|--|-----|
| | Percentage Length of Road Surface by Condition of Surface in Lanny Jaya Regency, 2020 | |
| 8.1.7 | Banyaknya Landasan Pesawat Terbang Menurut Status Kepemilikan dan Distrik di Kabupaten Lanny Jaya, 2017–2020 <i>Number of Post Offices Subsidiaries by Subdistrict in Lanny Jaya Regency, 2017–2020</i> | 392 |
| 8.2 | KOMUNIKASI | |
| | COMMUNICATION | |
| 8.2.1 | Jumlah Kantor Pos Pembantu Menurut Kecamatan di Kabupaten Lanny Jaya, 2017–2021 <i>Number of Post Offices Subsidiaries by Subdistrict in Lanny Jaya Regency, 2017–2021</i> | 394 |
| 9. | PERBANKAN, KOPERASI, DAN HARGA-HARGA/ | |
| | BANKING, COOPERATIVE, AND PRICES | |
| 9.1 | Jumlah Koperasi Aktif Menurut Kecamatan di Kabupaten Lanny Jaya, 2018–2021 <i>Number of Active Cooperative by Subdistrict in Lanny Jaya Regency, 2018–2021</i> | 403 |
| 9.2 | Jumlah Koperasi Menurut Jenis Koperasi dan Kecamatan di Kabupaten Lanny Jaya, 2020 <i>Number of Cooperative by Kind of Cooperative and Subdistrict in Lanny Jaya Regency, 2020</i> | 405 |
| 10. | PENGELUARAN PENDUDUK/POPULATION EXPENDITURE | |
| 10.1 | Rata-rata Pengeluaran per Kapita Sebulan Menurut Kelompok Komoditas (rupiah) di Kabupaten Lanny Jaya, 2020 dan 2021 <i>Monthly Average Expenditure per Capita by Commodity Group (rupiahs) in Lanny Jaya Regency, 2020 and 2021</i> | 415 |
| 10.2 | Persentase Pengeluaran per Kapita Sebulan Menurut Kelompok Komoditas di Kabupaten Lanny Jaya, 2020 dan 2021 <i>Percentage of Monthly Expenditure per Capita by Commodity Group in Lanny Jaya Regency, 2020 and 2021</i> | 416 |
| 10.3 | Persentase Penduduk Menurut Golongan Pengeluaran Per Kapita Sebulan di Kabupaten Lanny Jaya, 2020 dan 2021 <i>Percentage of Population by Per Capita Spending Group a Month in Lanny Jaya Regency, 2020 and 2021</i> | 417 |

| | | |
|------------|--|-----|
| 10.4 | Rata-rata Konsumsi Perkapita Sebulan menurut Kelompok Komoditas Kelompok Pengeluaran, 2021 <i>Average per capita consumption per month by commodity group expenditure group, 2021</i> | 418 |
| 10.5 | Rata-rata Konsumsi Kalori Perkapita Sehari menurut Kelompok Komoditas dan Kelompok Pengeluaran, 2020 <i>Average Daily Per Capita Calorie Consumption by Commodity Group and Expenditure Group, 2020</i> | 420 |
| 10.6 | Rata-rata Konsumsi Protein Perkapita Sehari menurut Kelompok Komoditas dan Kelompok Pengeluaran, 2020 <i>Average Per Capita Daily Protein Consumption by Commodity Group and Expenditure Group, 2020</i> | 422 |
| 11. | PERDAGANGAN/TRADE | |
| 11.1 | Jumlah Sarana Perdagangan Menurut Jenisnya Kabupaten Lanny Jaya, 2018–2021 <i>Number of Trading Facilities by Type of Facility in Lanny Jaya Regency, 2018–2021</i> | 429 |
| 12. | SISTEM NERACA REGIONAL/SYSTEM OF REGIONAL ACCOUNTS | |
| | <i>Growth Rate of Gross Regional Domestic Product at 2010 Constant Market Prices by Industry in Lanny Jaya Regency (percent), 2017–2021</i> | 441 |
| 12.1. | Produk Domestik Regional Bruto Atas Dasar Harga Berlaku Menurut Lapangan Usaha di Kabupaten Lanny Jaya (miliar rupiah), 2017–2021 <i>Gross Regional Domestic Product at Current Market Prices by Industry in Lanny Jaya Regency (billion rupiahs), 2017–2021</i> | 442 |
| 12.2 | Produk Domestik Regional Bruto Atas Dasar Harga Konstan 2010 Menurut Lapangan Usaha di Kabupaten Lanny Jaya (miliar rupiah), 2017–2021 <i>Gross Regional Domestic Product at 2010 Constant Market Prices by Industry in Lanny Jaya Regency (billion rupiahs), 2017–2021</i> | 444 |
| 12.3 | Distribusi Persentase Produk Domestik Regional Bruto Atas Dasar Harga Berlaku Menurut Lapangan Usaha di Kabupaten Lanny Jaya, 2017–2021 <i>Percentage Distribution of Gross Regional Domestic Product at</i> | |

| | Halaman Page |
|------|-----------------|
| | 446 |
| 12.4 | 448 |
| 12.5 | 450 |
| 12.6 | 451 |
| 13.1 | |
| 13.2 | 464 |
| 13.3 | 466 |
| 13.4 | 468 |

DAFTAR GAMBAR/LIST OF FIGURES

| | | Halaman Page |
|-----|--|-----------------|
| 1.1 | Luas Daerah menurut Kecamatan di Kabupaten Lanny Jaya , 2020 .. <i>Area of Subdistrict in Lanny Jaya Regency , 2020</i> | 6 |
| 1.2 | Rata-rata Suhu Udara Menurut Bulan di Provinsi Papua, 2021 | |
| | <i>Average of Temperature and Humanity by Month in Papua Province, 2021</i> | 7 |
| 2.1 | Banyaknya desa berdasarkan Kecamatan di Kabupaten Lanny Jaya, 2021 Number of Village/Municipalities by Subdistrict in Lanny Jaya Regency, 2021 | |
| 2.2 | Realisasi Pendapatan dan Realisasi Pengeluaran di Kabupaten Lanny Jaya, 2018 - 2021 Actual Revenues and Actual Expenditure in Lanny Jaya Regency 2018- 2021 | |
| 3.1 | Jumlah Penduduk Menurut Kecamatan d Kabupaten Lanny Jaya, 2021 <i>Popullation by Subdistrict in Lanny Jaya Regency, 2021</i> | 47 |
| 3.2 | Piramida Penduduk Kabupaten Lanny Jaya, 2021 | |
| | <i>Population Pyramid in Lanny Jaya Regency 2021</i> | 48 |
| 4.1 | Jumlah Murid Berdasarkan Jenjang Pendidikan di Kabupaten Lanny Jaya, 2020/2021-2021/2022 <i>Number of Pupils by Educational Level in Lanny Jaya Regency, 2020/2021-2021/2022</i> | |
| 4.2 | Garis Kemiskinan Miskin di Kabupaten Lanny Jaya, 2012–2021 | |
| | <i>Poverty Line of Poor People in Lanny Jaya Regency, 2012–2021</i> | 76 |
| 5.1 | Produksi tanaman sayuran di Kabupaten Lanny Jaya, 2019 | |
| | <i>Vegetable Production in Lanny Jaya, 2019.....</i> | 174 |
| 5.2 | Produksi Buah Merah Menurut Kecamatan di Kabupaten Lanny Jaya, 2020 | |
| | <i>Buah Merah Production by Distric in Lanny Jaya Regency, 2020</i> | 175 |
| 6.1 | Banyaknya Pembangkit Listrik di Kabupaten Lanny Jaya, 2020 | |

| | | |
|------|--|-----|
| | Number of Electricity Generator in Lanny Jaya Regency, 2020..... | |
| 6.2 | Indeks Kemahalan Konstruksi (IKK) di Kabupaten Lanny Jaya, 2018-2020 <i>Construction Cost Index (CCI) in Lanny Jaya Regency, 2018-2020</i> | 359 |
| 7.1 | Jumlah Rumah Makan/Restoran Menurut Kecamatan di Kabupaten Lanny Jaya, 2017 | |
| | <i>Number of Restaurants by Subdistrict in Lanny Jaya Regency, 2017</i> | 373 |
| 8.1 | Panjang Jalan Menurut Kondisi Jalan di Kabupaten Lanny Jaya(km), 2021 | |
| | <i>Length of Roads by Condition of Roads in Lanny Jaya Regency (km), 2021</i> | 382 |
| 9.1 | Jumlah Koperasi Kabupaten Lanny Jaya, 2020 | |
| | <i>Number of Lanny Jaya Regency Cooperatives 2020</i> | |
| 10.1 | Persentase Pengeluaran per Kapita Sebulan Menurut Makanan dan Non Makanan di Kabupaten Lanny Jaya, 2021 | |
| | <i>Percentage of Monthly Expenditure per Capita by Food and Non Food in Lanny Jaya Regency, 2021</i> | |
| 10.2 | Persentase Penduduk Menurut Golongan Pengeluaran Per Kapita Sebulan di Kabupaten Lanny Jaya, 2021 | |
| | <i>Percentage of Population Per Capita Spending Group a Month in Lanny Jaya Regency, 2021</i> | |
| 11.1 | Jumlah Sarana Perdagangan Kabupaten Lanny Jaya, 2018-2021 <i>Number of Trading Facilities in Lanny Jaya Regency, 2018-2021</i> | 428 |
| 12.1 | Distribusi Persentase Produk Domestik Regional Bruto Atas Dasar Harga Berlaku Menurut Lapangan Usaha di Kabupaten Lanny Jaya, 2021 <i>Percentage Distribution of Gross Regional Domestic Product at Current Market Prices by Industry in Lanny Jaya Regency, 2021</i> | |
| 12.2 | Laju Pertumbuhan Produk Domestik Regional Bruto Atas Dasar Harga Konstan 2010 Menurut Lapangan Usaha di Kabupaten Lanny Jaya (persen), 2017-2021 | |
| 13.1 | Jumlah Penduduk Menurut Kabupaten Kota di Provinsi Papua (ribu), 2021 <i>Population by Regency/Municipality in Papua Province (thousand), 2021</i> | 460 |
| 13.2 | Indeks Pembangunan Manusia Menurut | |

Kabupaten/Kota di Provinsi Papua, 2021
Human Development Index by Regency/Municipality in Papua Province,
2021

<https://lannyjayakab.bps.go.id>

PENJELASAN UMUM/EXPLANATORY NOTES

Tanda-tanda, satuan-satuan, dan lain-lainnya yang digunakan dalam publikasi ini adalah sebagai berikut:

Symbols, measurement units, and acronyms which are used in this publication, are as follows:

1. TANDA-TANDA/SYMBOLS

| | |
|---|-------|
| Data tidak tersedia/Data not available | : ... |
| Tidak ada atau nol /Null or zero | : - |
| Data dapat diabaikan/Data negligible | : 0 |
| Tanda decimal/Decimal point | : , |
| Data tidak dapat ditampilkan/Not applicable | : NA |
| Angka estimasi/Estimated figures | : e |
| Angka diperbaiki/Revised figures | : r |
| Angka sementara/Preliminary figures | : x |
| Angka sangat sementara/Very preliminary figures | : xx |
| Angka sangat sangat sementara/Very very preliminary figures | : xxx |

2. SATUAN/UNITS

| | |
|--|---|
| barel/barrel | : 158,99 liter/litres = 1/6,2898 m ³ |
| hektar (ha)/hectare (ha) | : 10 000 m ² |
| kilometer (km)/kilometres (km) | : 1 000 meter/meters (m) |
| knot/knot | : 1,8523 km/jam (km/hour) |
| kuintal/quintal | : 100 kg |
| KWh | : 1 000 Watt hour |
| MWh | : 1 000 KWh |
| liter (untuk beras)/litre (for rice) | : 0,80 kg |
| MMSCF | : 1/35,3 m ³ |
| metrik ton (m.ton)/metric ton (m. ton) | : 0,98421 long ton = 1 000 kg |
| ons/ounce | : 28,31 gram/grams |
| ton | : 1 000 kg |

Satuan lain: buah, dus, butir, helai/lembar, kaleng, batang, pulsa, ton kilometer (ton-km), jam, menit, persen (%).

Other units: unit, pack, pieces, sheet, tin, pulse, ton-kilometres(ton-km), hour, minute, percent (%).

Perbedaan angka di belakang koma disebabkan oleh pembulatan angka.
The difference in decimal numbers is caused by rounding.

DAFTAR SINGKATAN/ LIST OF ABBREVIATIONS

| | |
|-----------|--|
| SI | : Stasiun Iklim |
| SIMPK | : Stasiun Meteorologi Pertanian Khusus |
| t.t | : Tempat tidur |
| BCG | : Bacillus Calmette Guerin |
| DPT | : Difteri, Pertusis, Tetanus |
| TT | : Tetanus Toxoid |
| IOT | : Industri Obat Tradisional/ <i>Traditional Medicine Industry</i> |
| IKOT | : Industri Kecil Obat Tradisional/ <i>Traditional Medicine Small</i> |
| Alkes | : Alat kesehatan/ <i>Health Kits</i> |
| PKRT | : Perbekalan Kesehatan Rumah tangga/ <i>Household Health Logistics</i> |
| Kompl | : Komplemen/ <i>Complement</i> |
| IRTP | : Industri Pangan Produksi Rumah Tangga/ <i>Foods Home Industry</i> |
| PBF | : Pedagang Besar Farmasi/ <i>Pharmacy Whole-seller</i> |
| GFK | : Gudang Farmasi Kab/Kota/Regency/ <i>Municipality Pharmacy Warehouse</i> |
| RB | : Rumah Bersalin/ <i>Delivery House</i> |
| Pustu | : Puskesmas pembantu/ <i>Auxiliary Public Health Center</i> |
| BP | : Balai Pengobatan/ <i>Polyclinic</i> |
| TPS | : Tempat Pembuangan Sementara / <i>landfill</i> |
| Jamkesmas | : Jaminan kesehatan masyarakat miskin/ <i>Poor public health insurance</i> |
| PJKMU | : Program Jaminan Kesehatan Masyarakat Umum |
| SIUP | : Surat Ijin Usaha Perdagangan/ <i>Trading Permission Letter</i> |
| TDP | : Tanda Daftar Perusahaan/ <i>Company Registration Identity</i> |
| API | : Angka Pengenal Importir/ <i>Importer's Identity Number</i> |

Statistik Kunci, 2019–2021 Key Statistics, 2019–2021

| Rincian/Description | Satuan/Unit | 2019 | 2020 | 2021 |
|--|----------------------------------|----------|-----------------------|------------------------|
| (1) | (2) | (3) | (4) | (5) |
| SOSIAL/SOCIAL | | | | |
| Penduduk ¹ /Population ¹ | ribu/thousand | ... | 196 | 198 |
| Laju Pertumbuhan Penduduk ¹ /Population Growth ¹ | % | ... | ... | 1,55 |
| Angka Harapan Hidup ^{1-e} /Life Expectancy Rate ¹ | tahun/years | 66,00 | 66,06 | 66,11 |
| Angka Melek Huruf Usia 15+/Literacy Rate Aged 15+ | % | 40,51 | 31,44 | ... |
| Tingkat Partisipasi Angkatan Kerja -TPAK ^{2,3} Labour Force Participation Rate-LFPR ^{2,3} | % | 92,50 | 36,65 | 95,66 |
| Tingkat Pengangguran Terbuka-TPT ² Unemployment Rate-UR ² | % | 0,12 | 0,90 | 0,00 |
| Penduduk Miskin ⁴ /Poor People ⁴ | ribu/thousand | 70,60 | 68,61 | 76,75 |
| Persentase Penduduk Miskin ⁴ Percentage of Poor People ⁴ | % | 39,51 | 38,13 | 38,73 |
| Indeks Pembangunan Manusia-IPM ⁵ Human Development Index ⁵ | – | 48,00 | 47,86 | 48,68 |
| EKONOMI/ECONOMIC | | | | |
| Produk Domestik Regional Bruto (PDRB) Harga Berlaku ⁶ Gross Regional Domestic Bruto (GRDP) at Current Price ⁶ | miliar rupiah billion rupiahs | 1 828,87 | 1 930,04 ^x | 2 020,05 ^{xx} |
| Laju Pertumbuhan Ekonomi ⁸ /Economic Growth ⁷ | % | 5,16 | 1,78 ^x | 1,82 ^{xx} |
| PDRB Per Kapita Harga Berlaku ^{6,8} Per Capita of GRDP at Current Price ^{6,8} | juta rupiah million rupiahs | na | na | na |

- Catatan/Notes: ¹ Hasil proyeksi penduduk Indonesia 2010–2035 (pertengahan tahun/Juni)/The result of Indonesia population projection 2010–2035 (mid year/June)
- ² Kondisi Agustus/Condition at August
- ³ Menggunakan penimbang hasil proyeksi penduduk tahun 2010–2035/Weighted by the 2010–2035 population projection
- ⁴ Kondisi Maret/Condition at March
- ⁵ Sejak tahun 2010, IPM dihitung dengan metode baru. Komponen IPM metode baru adalah angka harapan hidup saat lahir, harapan lama sekolah, rata-rata lama sekolah, dan pengeluaran per kapita/Since 2010, HDI was calculated using new method. New HDI component are life expectancy at birth, expected years of schooling, means years of schooling, and expenditure per capita
- ⁶ Mulai tahun 2010 mengadopsi System of National Account 2008 (SNA 2008)/Since 2010 is in line with System of National Account 2008 (SNA 2008)
- ⁷ Menggunakan tahun dasar 2010 (2010=100)/Using 2010 base year (2010=100)
- ⁸ Menggunakan proyeksi penduduk berdasarkan hasil SP2010/Using population projection based on SP2010

Bab 01 Geografi dan Iklim

Chapter **01** *Geographic and Climate*



Rata-rata Penyinaran Matahari

Average Duration of Sunshine

40,04%



Kecepatan Angin Rata-rata

Average Wind Velocity

4,6 m/sec



Rata-rata Jumlah Hari Hujan

Average of Rainy Days

24 hari



Suhu Udara Rata-rata

Average air Temperature

19,58°C

Kondisi cuaca di Stasiun Meteorologi Jayawijaya
Weather conditions at Jayawijaya Meteorological Station **2021**

PENJELASAN TEKNIS

1. Kabupaten Lanny Jaya yang beribukota di Tiom terbentuk tahun 2008 berdasarkan Keputusan Presiden Nomor 5 Tahun 2008, memiliki luas wilayah 6.074,4 km² atau 2,03 % dari luas wilayah Provinsi Papua. Sejak tahun 2015 Kabupaten ini terbagi menjadi 39 Distrik. Kabupaten ini merupakan pemekaran dari Kabupaten Jayawijaya.
2. Dari 39 distrik di Kabupaten Lanny Jaya, Distrik Gollo memiliki wilayah terluas yaitu 6,15 persen dan Distrik Buguk Gona sebagai distrik yang terkecil wilayahnya, yaitu hanya 0,21 persen dari keseluruhan wilayah Kabupaten Lanny Jaya.
3. Wilayah Kabupaten Lanny Jaya memiliki topografi dataran tinggi, seluruh wilayahnya berbukit-bukit dan bergunung-gunung sehingga sangat sulit untuk mendapatkan daerah pemukiman yang datar.
4. Sebelah Utara Kabupaten Lanny Jaya berbatasan dengan Kabupaten Tolikara, sebelah Selatan berbatasan dengan Kabupaten Nduga, sebelah Timur berbatasan dengan Kabupaten Jayawijaya dan sebelah Barat berbatasan dengan Kabupaten Puncak.
5. Tiom sebagai pusat pemerintahan Kabupaten Lanny Jaya dapat ditempuh melalui jalur

TECHNICAL NOTES

1. *Lanny Jaya regency, which has Tiom as the capital, was formed in 2008 according to Presidential Decree Number 5 Year 2008. It has 6,074,4 km² area or 2.03% from Papua Province total area. Since 2015, This regency is divided into 39 sub-districts. This Regency is division regency which expanded from Jayawijaya Regency.*
2. *From the 39 sub-district in Lanny Jaya Regency, Gollo Sub-district has the largest area, that is 6,15 persen, and Buguk Gona Sub-district is the smallest sub-district, which only 0,21 percent from whole lanny Jaya Regency area*
3. *Lanny Jaya Regency has high land topography, which hilly and mountainous in the entire area, so it very hard to have a settlement in flat area.*
4. *In the North Side of Lanny Jaya Regency border is Tolikara Regency, in the south side is Nduga Regency, In the east side is Jayawijaya Regency and in the west side is Puncak Regency.*
5. *Tiom as capital of the Lanny Jaya Regency can be reach by land and air transportation.*
6. *The farthest sub-distrik from The Capital is Dimba, Gamelia, Poga dan Makki, Sub-district, that is 90 km, and the nearest is Tiomneri Sub-district which only about 7 km from the capital.*

darat dan udara.

6. Distrik yang paling jauh dari ibu kota kabupaten adalah Distrik Dimba, Gamelia, Poga dan Makki, yaitu sekitar 90 km, sedangkan yang terdekat adalah Distrik Tiomneri yang berjarak sekitar 7 km.

<https://lannyjayakab.bps.go.id>

ULASAN**Geografi**

Hingga tahun 2020, Kabupaten Lanny Jaya terdiri dari 39 Distrik dan menempati wilayah seluas 6.074,4 km², dengan Distrik terluas adalah distrik Gollo.

Iklim

Iklim di Kabupaten Lanny Jaya mengikuti Kabupaten Jayawijaya, hal ini disebabkan karena letak stasiun pengamatan terdekat terdapat di Kabupaten Jayawijaya. Selama Tahun 2021 wilayah Kabupaten Jayawijaya dan sekitarnya memiliki curah hujan tertinggi terjadi di bulan Februari yakni sebesar 301,6 mm, dengan hari hujan sebanyak 26 hari, sedangkan curah hujan terendah berada di bulan Agustus yaitu sebesar 42,7 mm, dengan jumlah hari hujan 19 hari.

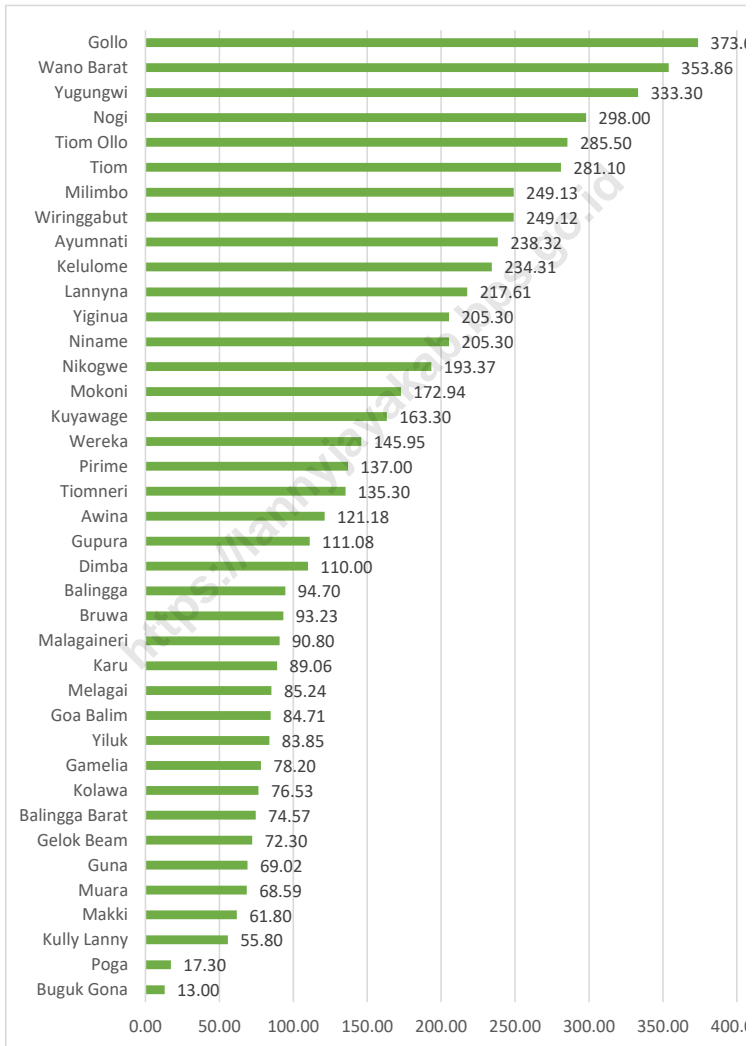
DESCRIPTION**Population**

Until 2020, Lanny Jaya Regency consists of 39 Districts and occupies an area of 6,074.4 km², with the largest District being the Gollo District

Climate

The climate in Lanny Jaya Regency follows that of Jayawijaya Regency, this is due to the location of the closest observation station in Jayawijaya Regency. During 2021 the Jayawijaya Regency and surrounding areas had the highest rainfall occurred in February, namely 301,6 mm, with 26 rainy days, while the lowest rainfall was in August namely 42,7 mm, with 19 rainy days.

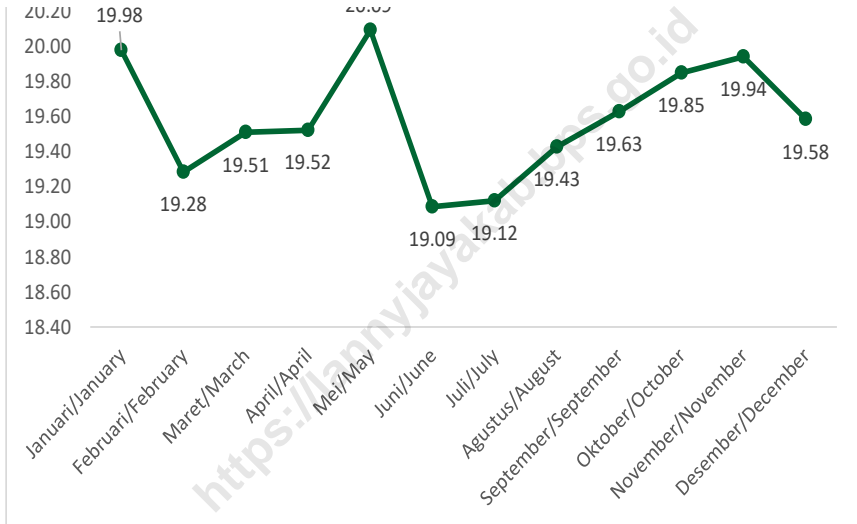
Gambar 1.1 Luas Daerah menurut Kecamatan di Kabupaten Lanny Jaya , 2020
Figures 1.1 Area of Subdistrict in Lanny Jaya Regency , 2020



Sumber/Source: Bappeda Kabupaten Lanny Jaya/ *Bappeda of Lanny Jaya Regency*

Gambar 1.2
Figures

Rata-rata Suhu Udara Menurut Bulan di Provinsi Papua, 2021
Average of Temperature and Humanity by Month in Papua Province, 2021



Sumber/Source : Badan Meteorologi Klimatologi dan Geofisika/Meteorology, Climatology and Geophysics Agency

1.1 KEADAAN GEOGRAFI GEOGRAPHY CONDITION

Tabel 1.1.1 **Luas Daerah dan Jumlah Pulau Menurut Kecamatan di Kabupaten Lanny Jaya, 2020**
Table 1.1.1 **Total Area and Number of Islands by Subdistrict in Kabupaten Lanny Jaya 2020**

| Kecamatan Subdistrict | Ibukota Kecamatan Capital of Subdistrict | Luas ¹ Total Area ¹ (km ² /sq.km) |
|--------------------------|---|--|
| (1) | (2) | (3) |
| Makki | Kemiri | 61,8 |
| Gupura | Lelam | 111,08 |
| Kolawa | Keloyak | 76,53 |
| Gelok Beam | Beam | 72,3 |
| Awina | Eyuni | 121,18 |
| Kully Lanny | Jiwikelanny | 55,8 |
| Pirime | Ekanom | 137,0 |
| Buguk Gona | Ilungume | 13,0 |
| Milimbo | Milimbo | 249,13 |
| Gollo | Yamiga | 373,69 |
| Wiringgabut | Golo | 249,12 |
| Tiom | Bokon | 281,1 |
| Nogi | Yakobak | 298,0 |
| Mokoni | Mokoni | 172,94 |
| Niname | Wulundia | 205,3 |
| Yiginua | Golime | 205,3 |
| Tiom Olo | Kumuluk | 285,5 |
| Yugungwi | Konikme | 333,3 |
| Lannyna | Bonom | 217,61 |
| Balingga | Balingga | 94,7 |

Lanjutan Tabel/*Continued Table 1.1.1*

| Kecamatan <i>Subdistrict</i> | Ibukota Kecamatan <i>Capital of Subdistrict</i> | Luas ¹ <i>Total Area¹</i> (km ² /sq.km) |
|---------------------------------|--|--|
| (1) | (2) | (3) |
| Balingga Barat | Yeyugu | 74,57 |
| Bruwa | Bruyugu | 93,23 |
| Ayumnati | Tikome | 238,32 |
| Goa Balim | Balimneri | 84,71 |
| Kuyawage | Wupaga | 163,3 |
| Wano Barat | Andugume | 353,86 |
| Malagaineri | Malagai | 90,8 |
| Melagai | Yigemili | 85,24 |
| Tiomneri | Argeneri | 135,3 |
| Wereka | Ponalo | 145,95 |
| Dimba | Dimba | 110,0 |
| Kelulome | Kelulome | 234,31 |
| Nikogwe | Wanggagome | 193,37 |
| Gamelia | Wupi | 78,2 |
| Karu | Ayafofa | 89,06 |
| Yiluk | Ekapame | 83,85 |
| Guna | Gukop | 69,02 |
| Poga | Poga | 17,3 |
| Muara | Muara | 68,59 |
| Kabupaten Lanny Jaya | Tiom | 6.077,4 |

Sumber/*Source*: Bappeda Kabupaten Lanny Jaya/ *Bappeda of Lanny Jaya Regency*

Lanjutan Tabel/*Continued Table 1.1.1*

| Kecamatan Subdistrict | Persentase terhadap Luas Kabupaten/Kota Percentage to Regency/Municipal Area | Jumlah Pulau Number of Islands |
|----------------------------------|---|---|
| (1) | (4) | (5) |
| Makki | 1,0 | 1 |
| Gupura | 1,83 | 1 |
| Kolawa | 1,26 | 1 |
| Gelok Beam | 1,19 | 1 |
| Awina | 1,99 | 1 |
| Kully Lanny | 0,9 | 1 |
| Pirime | 2,3 | 1 |
| Buguk Gona | 0,21 | 1 |
| Milimbo | 4,10 | 1 |
| Gollo | 6,15 | 1 |
| Wiringgabut | 4,10 | 1 |
| Tiom | 4,6 | 1 |
| Nogi | 4,9 | 1 |
| Mokoni | 2,85 | 1 |
| Niname | 3,4 | 1 |
| Yiginua | 3,4 | 1 |
| Tiom Ollo | 4,7 | 1 |
| Yugungwi | 5,48 | 1 |
| Lannyna | 3,6 | 1 |
| Balingga | 1,6 | 1 |

Lanjutan Tabel/*Continued Table* 1.1.1

| Kecamatan <i>Subdistrict</i> | Persentase terhadap Luas Kabupaten/Kota <i>Percentage to Regency/ Municipal Area</i> | Jumlah Pulau <i>Number of Islands</i> |
|---------------------------------|--|--|
| (1) | (4) | (5) |
| Balingga Barat | 1,23 | 1 |
| Bruwa | 1,53 | 1 |
| Ayumnati | 3,92 | 1 |
| Goa Balim | 1,39 | 1 |
| Kuyawage | 2,7 | 1 |
| Wano Barat | 5,82 | 1 |
| Malagaineri | 1,5 | 1 |
| Melagai | 1,40 | 1 |
| Tiomneri | 2,2 | 1 |
| Wereka | 2,40 | 1 |
| Dimba | 1,8 | 1 |
| Kelulome | 3,86 | 1 |
| Nikogwe | 3,18 | 1 |
| Gamelia | 1,3 | 1 |
| Karu | 1,47 | 1 |
| Yiluk | 1,38 | 1 |
| Guna | 1,14 | 1 |
| Poga | 1,2 | 1 |
| Muara | 1,13 | 1 |
| Kabupaten Lanny Jaya | 100 | 1 |

Sumber/*Source*: Bappeda Kabupaten Lanny Jaya

Tabel 1.1.2 **Tinggi Wilayah dan Jarak ke Ibukota Kabupaten/Kota Menurut Kecamatan di Kabupaten Lanny Jaya, 2020**
Altitude and Distance to the Capital of Regency/ Municipality by Subdistrict in Kabupaten Lanny Jaya 2020

| Kecamatan Subdistrict | Tinggi Wilayah (mdpl) Altitude (m a.s.l) | Jarak ke Ibukota Kabupaten/Kota Distance to the Capital of Regency/ Municipality |
|--------------------------|---|--|
| (1) | (2) | (3) |
| Makki | ... | 90 |
| Gupura | ... | - |
| Kolawa | ... | - |
| Gelok Beam | ... | - |
| Awina | ... | - |
| Kully Lanny | ... | - |
| Pirime | ... | 14 |
| Buguk Gona | ... | - |
| Milimbo | ... | - |
| Gollo | ... | - |
| Wiringabut | ... | - |
| Tiom | ... | 0 |
| Nogi | ... | - |
| Mokoni | ... | - |
| Niname | ... | 90 |
| Yiginua | ... | - |
| Tiom Ollo | ... | - |
| Yugungwi | ... | - |
| Lannyna | ... | - |
| Balingga | ... | 22 |

Lanjutan Tabel/*Continued Table* 1.1.2

| Kecamatan <i>Subdistrict</i> | Tinggi Wilayah (mdpl) <i>Altitude (m a.s.l)</i> | Jarak ke Ibukota Kabupaten/Kota <i>Distance to the Capital of Regency/ Municipality</i> |
|---------------------------------|--|--|
| (1) | (2) | (3) |
| Balingga Barat | ... | - |
| Bruwa | ... | - |
| Ayumnati | ... | - |
| Goa Balim | ... | - |
| Kuyawage | ... | 45 |
| Wano Barat | ... | - |
| Malagaineri | ... | 18 |
| Melagai | ... | - |
| Tiomneri | ... | 7 |
| Wereka | ... | - |
| Dimba | ... | 90 |
| Kelulome | ... | - |
| Nikogwe | ... | - |
| Gamelia | ... | - |
| Karu | ... | - |
| Yiluk | ... | - |
| Guna | ... | - |
| Poga | ... | 90 |
| Muara | ... | - |
| Kabupaten Lanny Jaya | ... | - |

Sumber/*Source*: Bappeda Kabupaten Lanny Jaya

1.2 KEADAAN IKLIM CLIMATE CONDITION

Tabel 1.2.1 **Pengamatan Unsur Iklim Menurut Bulan di Stasiun Wamena, 2021**
Table 1.2.1 **Observation of Climate Elements By Months at Wamena Station, 2021**

| Bulan Month | Suhu/Temperature (°C) | | | Kelembaban/Humidity (%) | | |
|---------------------|-----------------------|----------------------|---------------------|-------------------------|----------------------|---------------------|
| | Minimum | Rata-rata Average | Maksimum Maximum | Minimum | Rata-rata Average | Maksimum Maximum |
| (1) | (2) | (3) | (4) | (5) | (6) | (7) |
| Januari/January | 14,1 | 19,97 | 29,2 | 42,0 | 83,49 | 100 |
| Februari/February | 14,8 | 19,28 | 27,9 | 48,0 | 87,18 | 100 |
| Maret/March | 14,9 | 19,50 | 28,6 | 45,0 | 85,24 | 100 |
| April/April | 13,2 | 19,52 | 29,3 | 44,0 | 83,70 | 100 |
| Mei/May | 14,9 | 20,09 | 29,2 | 47,0 | 84,25 | 100 |
| Juni/June | 11,5 | 19,08 | 28,5 | 37,0 | 84,79 | 100 |
| Juli/July | 11,4 | 19,11 | 28,5 | 42,0 | 86,09 | 100 |
| Agustus/August | 11,0 | 19,42 | 29,4 | 38,0 | 82,03 | 100 |
| September/September | 13,5 | 19,62 | 29,5 | 36,0 | 82,59 | 100 |
| Oktober/October | 14,3 | 19,84 | 29,2 | 23,0 | 83,09 | 100 |
| November/November | 14,0 | 19,93 | 29,0 | 36,0 | 82,80 | 100 |
| Desember/December | 14,6 | 19,58 | 28,5 | 42,0 | 81,63 | 100 |

Lanjutan Tabel/*Continued Table 1.2.1*

| Bulan Month | Kecepatan Angin (m/det) Wind Velocity (m/sec) | | | Tekanan Udara/Atmospheric Pressure (mb) | | |
|---------------------|--|----------------------|---------------------|--|----------------------|---------------------|
| | Minimum | Rata-rata Average | Maksimum Maximum | Minimum | Rata-rata Average | Maksimum Maximum |
| (1) | (8) | (9) | (10) | (11) | (12) | (13) |
| Januari/January | Calm | 5,08 | 24,0 | 828,8 | 833,56 | 839,9 |
| Februari/February | Calm | 4,76 | 25,0 | 829,4 | 834,08 | 837,3 |
| Maret/March | Calm | 4,64 | 28,0 | 828,5 | 834,51 | 839,9 |
| April/April | Calm | 5,31 | 31,0 | 829,7 | 835,06 | 839,5 |
| Mei/May | Calm | 4,46 | 25,0 | 830,5 | 834,83 | 839,4 |
| Juni/June | Calm | 3,97 | 30,0 | 832,1 | 836,29 | 839,4 |
| Juli/July | Calm | 3,82 | 18,0 | 830,6 | 835,42 | 839,1 |
| Agustus/August | Calm | 4,63 | 28,0 | 831,0 | 835,98 | 839,9 |
| September/September | Calm | 4,40 | 21,0 | 830,7 | 835,32 | 838,4 |
| Oktober/October | Calm | 4,23 | 23,0 | 829,9 | 835,30 | 839,8 |
| November/November | Calm | 4,43 | 24,0 | 829,9 | 834,29 | 838,8 |
| Desember/December | Calm | 5,50 | 30,0 | 829,2 | 834,11 | 837,9 |

Lanjutan Tabel/*Continued Table 1.2.1*

| Bulan Month | Jumlah Curah Hujan Number of Precipitation (mm) | Jumlah Hari Hujan (hari) Number of Rainy Days (day) | Penyinaran Matahari Duration of Sunshine (%) |
|---------------------|---|--|--|
| (1) | (14) | (15) | (16) |
| Januari/January | 168,9 | 22 | 47,79 |
| Februari/February | 301,6 | 26 | 32,70 |
| Maret/March | 206,5 | 28 | 43,03 |
| April/April | 171,1 | 22 | 43,97 |
| Mei/May | 125,5 | 23 | 41,45 |
| Juni/June | 126,2 | 21 | 47,08 |
| Juli/July | 89,0 | 28 | 38,92 |
| Agustus/August | 42,7 | 19 | 50,38 |
| September/September | 104,3 | 21 | 37,83 |
| Oktober/October | 188,9 | 28 | 31,80 |
| November/November | 177,2 | 23 | 42,29 |
| Desember/December | 232,6 | 27 | 26,98 |

Catatan/Note: Data Mengikuti Stasiun Meteorologi Wamena Jaya Wijaya/ data follow Wamena Jaya Wijaya Meteorological Station

Sumber/Source: Badan Meteorologi, Klimatologi, dan Geofisika/Meteorology, Climatology, and Geophysics Agency of

Jumlah Pegawai Negeri Sipil di Kabupaten Lanny Jaya, 2020

Number of Civil Servants in Lanny Jaya Regency, 2020



**Jumlah Pegawai Negeri Sipil
Laki-laki**

Number of Male Civil Servant

1 737



**Jumlah Pegawai Negeri Sipil
Perempuan**

Number of Female Civil Servant

505

PENJELASAN TEKNIS

1. Anggota Dewan Perwakilan Rakyat Daerah (DPRD) dipilih melalui pemilihan umum (pemilu) dan dilantik dalam masa jabatan lima tahun.
2. Susunan pemerintahan Kabupaten Lanny Jaya periode 2014–2019 terdiri dari kepala daerah (bupati dan wakil bupati) dan perangkat daerah yang terdiri dari sekretaris daerah kabupaten, musyawarah pimpinan daerah (MUSPIDA), dinas daerah kabupaten dan lembaga teknis daerah kabupaten.
3. Bupati memiliki tugas dan wewenang memimpin penyelenggaraan pemerintahan daerah sesuai dengan kebijakan-kebijakan yang telah ditetapkan bersama dengan DPRD tingkat kabupaten.
4. Sekretaris Daerah merupakan unsur pembantu pimpinan pemerintahan kabupaten yang berkedudukan di bawah dan bertanggungjawab kepada bupati. Tugas pokoknya adalah membantu bupati dalam pelaksanaan tugas penyelenggaraan pemerintahan, administrasi, organisasi, tata laksana, dan memberikan pelayanan administrasi ke seluruh perangkat pemerintahan Kabupaten.
5. Anggota Muspida Kabupaten terdiri dari Kodim (Komando

TECHNICAL NOTES

1. *Regional House of Representatives (DPRD) members are elected through a general election and appointed for a five-year membership.*
2. *The government structure of Lanny Jaya Regency period 2014–2019 consists of district heads (regent and vice regent) and local government that consist of regency secretary, regency level executive conference, regional offices and regional technical institute.*
3. *A regent has a duty and an authority to lead the implementation of regency administration based on the policy that decided together with DPRD.*
4. *Regency secretary is an element of regency administration that located under and responsible to a regent. The main task is to assist the regent in the implementation of the tasks of governance, administration, organization, and provides administrative service to the rest of the regency government.*
5. *The member of regency level executive conference are District Military Command, Police Resort, Government Civil Court and Prosecutor State.*
6. *Regional offices are implementing elements of the regency that led by a head and located under and responsible to the regent/mayor through the regency secretary. The main task of regional offices is to*

- Distrik Militer), Kepolisian Resort, Pengadilan Negeri dan Kejaksaan Negeri.
6. Dinas daerah merupakan unsur pelaksana kabupaten yang dipimpin oleh seorang kepala yang berkedudukan dibawah dan bertanggung jawab kepada Bupati/Walikota melalui Sekretaris Daerah. Adapun tugas pokok dari Dinas Daerah ini adalah untuk melaksanakan kewenangan desentralisasi.
 7. Lembaga teknis daerah adalah unsur pelaksana pemerintah daerah yang berdomisili di Kabupaten/ kota yang dipimpin oleh seorang kepala dengan jabatan di bawah dan bertanggung jawab kepada Bupati/ Walikota melalui Sekretaris daerah. Tugas pokok dari lembaga ini adalah melaksanakan tugas-tugas tertentu yang meliputi bidang penelitian dan pengembangan, perencanaan, pengawasan, pendidikan dan pelatihan, perpustakaan, kearsipan dan dokumentasi, kependudukan, dan pelayanan kesehatan. Contoh lembaga teknis adalah: Badan Perencanaan Pembangunan daerah (BAPPEDA), Badan Kepegawaian Daerah (BKD), Satuan Polisi Pamong Praja (Satpol PP).
- carry out decentralized authorities.*
7. *Regional technical institute is implementing elements of regional government that are domiciled in the regency/municipality that led by a head with the position under and responsible to the regent/mayor through the regional secretary. The main task of this institute is to carry out specific tasks which include research and development, planning, monitoring, education and training, libraries, archives and documentation, population, and health services. Example of techinal institute is Planning of Regional Development Board, Personal Agency, Civil Service Police Unit.*

ULASAN**Wilayah Administratif**

Jumlah Kampung di Kabupaten Lanny Jaya tercatat sebanyak 355 kampung. Distrik Buguk gona dan Distrik Poga merupakan distrik dengan jumlah kampung terbanyak yakni masing-masing sebesar 13 kampung. sedangkan Distrik Ninagame, Yiginua, Goa Balim, dan Guna merupakan distrik dengan jumlah kampung terkecil yaitu masing-masing 7 kampung.

DPRD

Dalam bidang politik, dari 25 orang anggota DPRD, Partai Perindo dan Demokrat masing-masing menempatkan masing-masing 4 orang wakilnya, sedangkan Partai Nasdem menempatkan 3 orang wakilnya, dan partai Garuda, PKS, PAN, dan PBB menempatkan masing-masing 2 wakilnya, dan untuk partai PKB, Gerindra, PDI Perjuangan, Partai Berkarya, PSI, dan Hanura menempatkan masing-masing 1 wakilnya.

DESCRIPTION**Administrative Region**

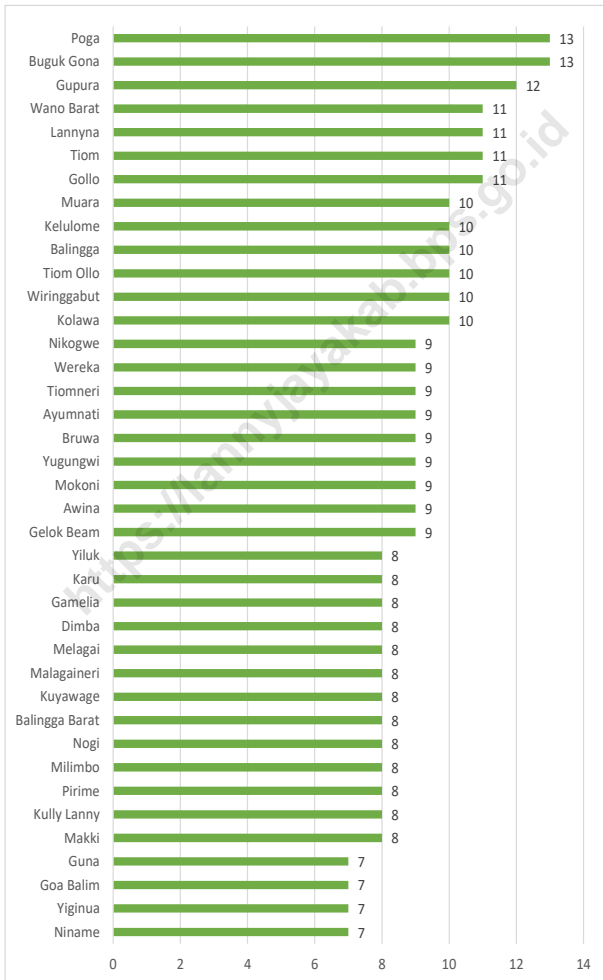
Lanny Jaya Regency has 355 villages. Buguk gona and Poga districts has the most villages which is 13 villages. while Ninagame, Yiginua, Goa Balim, and Guna Districts has smallest villages, which is 7 villages.

DPRD

in the political, of the 25 DPRD members, the Perindo Party and Demokrat Party each put 4 representatives, while the Nasdem Party each put 3 representatives. and Garuda party, PKS, PAN, and PBB each put 2 representatives. and for PKB party, Gerindra, PDI Perjuangan, Berkarya, PSI, and Hanura Party each put 1 representatives.

Gambar 2.1
Figures

Banyaknya desa berdasarkan Kecamatan di Kabupaten Lanny Jaya, 2021
Number of Village/Municipalities by Subdistrict in Lanny Jaya Regency, 2021

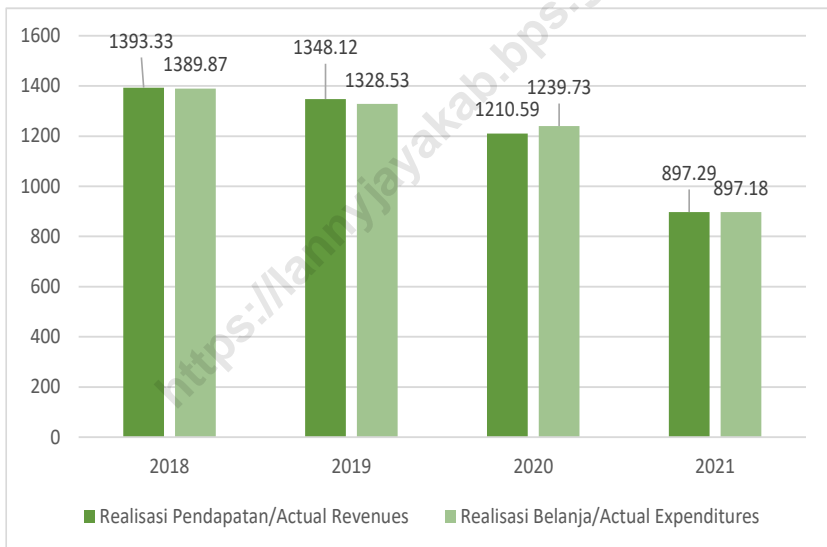


Sumber/Source : Peraturan Badan Pusat Statistik Nomor 5 Tahun 2021 Tanggal 30 Desember 2021 tentang Perubahan Atas Peraturan Badan Pusat Statistik Nomor 1 Tahun 2021 tentang Kode dan Nama Wilayah Kerja Statistik Tahun 2021

Gambar 2.2
Figures

Realisasi Pendapatan dan Realisasi Pengeluaran di Kabupaten Lanny Jaya, 2018 - 2021

Actual Revenues and Actual Expenditure in Lanny Jaya Regency 2018- 2021



Catatan/Note: ...

Sumber/Source: <http://www.djpk.kemenkeu.go.id/portal/data/apbd>

2.1 WILAYAH ADMINISTRATIF ADMINISTRATIVE AREA

Tabel 2.1.1 Jumlah Desa¹/Kelurahan Menurut Kecamatan di Kabupaten Lanny Jaya, 2017–2021
Table 2.1.1 Number of Villages¹/Kelurahan by Subdistrict in Lanny Jaya Regency, 2017–2021

| Kecamatan Subdistrict | 2017 | 2018 | 2019 | 2020 | 2021 |
|--------------------------|------|------|------|------|------|
| (1) | (2) | (3) | (4) | (5) | (6) |
| Makki | 14 | 9 | 9 | 8 | 8 |
| Gupura | 12 | 12 | 12 | 12 | 12 |
| Kolawa | 9 | 10 | | 10 | 10 |
| Gelok Beam | 9 | 9 | 9 | 9 | 9 |
| Awina | 9 | 9 | 9 | 9 | 9 |
| Kully Lanny | 2 | 8 | 8 | 8 | 8 |
| Prime | 8 | 8 | 8 | 8 | 8 |
| Buguk Gona | 13 | 13 | 13 | 13 | 13 |
| Milimbo | 8 | 8 | 8 | 8 | 8 |
| Gollo | 11 | 11 | 11 | 11 | 11 |
| Wiringgabut | 10 | 10 | 10 | 10 | 10 |
| Tiom | 11 | 11 | 11 | 11 | 11 |
| Nogi | 8 | 8 | 8 | 8 | 8 |
| Mokoni | 9 | 9 | 9 | 9 | 9 |
| Niname | 7 | 7 | 7 | 7 | 7 |
| Yiginua | 7 | 7 | 7 | 7 | 7 |
| Tiom Ollo | 10 | 10 | 10 | 10 | 10 |
| Yugungwi | 9 | 9 | 9 | 9 | 9 |
| Lannyna | 11 | 11 | 11 | 11 | 11 |
| Balingga | 13 | 10 | 10 | 10 | 10 |

Lanjutan Tabel/*Continued Table 2.1.1*

| Kecamatan Subdistrict | 2017 | 2018 | 2019 | 2020 | 2020 |
|-----------------------------|------------|------------|------------|------------|------------|
| (1) | (2) | (3) | (4) | (5) | (6) |
| Balingga Barat | 8 | 8 | 8 | 8 | 8 |
| Bruwa | 9 | 9 | 9 | 9 | 9 |
| Ayumnati | 9 | 9 | 9 | 9 | 9 |
| Goa Balim | ... | 7 | 7 | 7 | 7 |
| Kuyawage | 12 | 8 | 8 | 8 | 8 |
| Wano Barat | 11 | 11 | 11 | 11 | 11 |
| Malagaineri | 8 | 8 | 8 | 8 | 8 |
| Melagai | 8 | 8 | 8 | 8 | 8 |
| Tiomneri | 8 | 9 | 9 | 9 | 9 |
| Wereka | 9 | 9 | 9 | 9 | 9 |
| Dimba | 8 | 8 | 8 | 8 | 8 |
| Kelulome | 10 | 10 | 10 | 10 | 10 |
| Nikogwe | 9 | 9 | 9 | 9 | 9 |
| Gamelia | 8 | 8 | 8 | 8 | 8 |
| Karu | 8 | 8 | 8 | 8 | 8 |
| Yiluk | 8 | 8 | 8 | 8 | 8 |
| Guna | 7 | 7 | 7 | 7 | 7 |
| Poga | 13 | 13 | 13 | 13 | 13 |
| Muara | 10 | 10 | 10 | 10 | 10 |
| Kabupaten Lanny Jaya | 353 | 356 | 356 | 355 | 355 |

Catatan/Note :1 Termasuk kelurahan dan Unit Permukiman Transmigrasi (UPT)/*Include Transmigration Settlement Unit*
 Sumber/Source :Peraturan Badan Pusat Statistik Nomor 5 Tahun 2021 Tanggal 30 Desember 2021 tentang Perubahan Atas Peraturan
 Badan Pusat Statistik Nomor 1 Tahun 2021 tentang Kode dan Nama Wilayah Kerja Statistik Tahun 2021/
*Regulation of the Central Statistics Agency Number 5 of 2021 dated December 30, 2021 concerning Amendments to Regulation
 of the Central Bureau of Statistics Number 1 of 2021 concerning the Code and Name of the Statistical Work Area in 2021*

2.2 DEWAN PERWAKILAN RAKYAT DAERAH REGIONAL HOUSE OF REPRESENTATIVE

Tabel 2.2.1 **Jumlah Anggota Dewan Perwakilan Rakyat Daerah Menurut Partai Politik dan Jenis Kelamin di Kabupaten Lanny Jaya, 2020**
Number of Regional House of Representatives's Members by Political Parties and Sex in Lanny Jaya Regency 2020

| Partai Politik <i>Political Parties</i> | Laki-laki <i>Male</i> | Perempuan <i>Female</i> | Jumlah <i>Total</i> |
|--|--------------------------|----------------------------|------------------------|
| (1) | (2) | (3) | (4) |
| PKB | 1 | - | 1 |
| Gerindra | 1 | - | 1 |
| PDI Perjuangan | 1 | - | 1 |
| NasDem | 3 | - | 3 |
| Partai Garuda | 2 | - | 2 |
| Partai Berkarya | 1 | - | 1 |
| PKS | 2 | - | 2 |
| Perindo | 4 | - | 4 |
| PSI | 1 | - | 1 |
| PAN | 2 | - | 2 |
| Hanura | 1 | - | 1 |
| Demokrat | 4 | - | 4 |
| PBB | 2 | - | 2 |
| Kabupaten Lanny Jaya | 25 | - | 25 |

Catatan/Note: ...

Sumber/Source: DPRD Kabupaten Lanny Jaya/ Lanny Jaya Legislative

2.3 SUMBER DAYA MANUSIA HUMAN RESOURCES

Tabel 2.3.1 Jumlah Pegawai Negeri Sipil Menurut Jabatan dan Jenis Kelamin di Kabupaten Lanny Jaya, Desember 2019 dan Desember 2020
Number of Civil Servants by Occupation and Sex in Lanny Jaya Regency, December 2019 dan December 2020

| Jabatan <i>Occupation</i> | 2019 | | Jumlah <i>Total</i> |
|--|--------------------------|----------------------------|------------------------|
| | Laki-laki <i>Male</i> | Perempuan <i>Female</i> | |
| (1) | (2) | (3) | (4) |
| Fungsional Tertentu <i>Specific Functional</i> | ... | ... | ... |
| Fungsional Umum <i>Staf General Functional</i> | ... | ... | ... |
| Struktural/Structural | ... | ... | ... |
| Eselon V/5th Echelon | ... | ... | ... |
| Eselon IV/4th Echelon | ... | ... | ... |
| Eselon III/3rd Echelon | ... | ... | ... |
| Eselon II/2nd Echelon | ... | ... | ... |
| Eselon I/1st Echelon | ... | ... | ... |
| Jumlah/Total | ... | ... | ... |

Lanjutan Tabel/Continued Table 2.3.1

| Jabatan Occupation | 2020 | | Jumlah Total |
|---|-------------------|---------------------|-----------------|
| | Laki-laki Male | Perempuan Female | |
| (1) | (5) | (6) | (7) |
| Fungsional Tertentu <i>Specific Functional</i> | ... | ... | ... |
| Fungsional Umum <i>Staff General Functional</i> | ... | ... | ... |
| Struktural/Structural | ... | ... | ... |
| Eselon V/5th Echelon | ... | ... | ... |
| Eselon IV/4th Echelon | ... | ... | ... |
| Eselon III/3rd Echelon | ... | ... | ... |
| Eselon II/2nd Echelon | ... | ... | ... |
| Eselon I/1st Echelon | ... | ... | ... |
| Jumlah/Total | ... | ... | ... |

Catatan/Note: ...

Sumber/Source: ...

Tabel
Table 2.3.2

Jumlah Pegawai Negeri Sipil Menurut Tingkat Pendidikan dan Jenis Kelamin di Kabupaten Lanny Jaya, Desember 2020 dan Desember 2021
Number of Civil Servants by Educational Level and Sex in Lanny Jaya Regency, December 2020 and December 2021

| Tingkat Pendidikan <i>Educational Level</i> | 2020 | | |
|---|--------------------------|----------------------------|------------------------|
| | Laki-laki <i>Male</i> | Perempuan <i>Female</i> | Jumlah <i>Total</i> |
| (1) | (2) | (3) | (4) |
| Sampai dengan SD <i>Up to Primary School</i> | 16 | 3 | 19 |
| SMP/Sederajat <i>General Vocational Junior High School</i> | 30 | 5 | 35 |
| SMA/Sederajat <i>General/Vocational Senior High School</i> | 614 | 214 | 828 |
| Diploma I, II/Akta I, II <i>Diploma I, II/Akta I, II</i> | 63 | 4 | 67 |
| Diploma III/Akta III/Sarjana Muda <i>Diploma III/Akta III/Bachelor</i> | 197 | 32 | 229 |
| Tingkat Sarjana/Doktor/Ph.D <i>University Graduates</i> | 817 | 247 | 1064 |
| Jumlah/Total | 1737 | 505 | 2242 |

Lanjutan Tabel/Continued Table 2.3.2

| Tingkat Pendidikan <i>Educational Level</i> | 2021 | | |
|--|--------------------------|----------------------------|------------------------|
| | Laki-laki <i>Male</i> | Perempuan <i>Female</i> | Jumlah <i>Total</i> |
| (1) | (2) | (3) | (4) |
| Sampai dengan SD <i>Up to Primary School</i> | ... | ... | |
| SMP/Sederajat <i>General Vocational Junior High School</i> | ... | ... | ... |
| SMA/Sederajat <i>General/Vocational Senior High School</i> | ... | ... | ... |
| Diploma I, II/Akta I, III <i>Diploma I, II/Akta I, III</i> | ... | ... | ... |
| Diploma IV/Sarjana Muda <i>Diploma IV/Akta III/Bachelor</i> | ... | ... | ... |
| Tingkat Sarjana/Doktor/Ph.D <i>University Graduates</i> | ... | ... | ... |
| Jumlah/Total | ... | ... | |

Catatan/Note: ...

Sumber/Source: Badan Kepegawaian Pendidikan Pelatihan Aparatur Kabupaten Lanny Jaya/ *Regional State Personnel Board and Training of Lanny Jaya Regency*

Tabel
Table 2.3.3

**Jumlah Pegawai Negeri Sipil Menurut Tingkat
Kepangkatan dan Jenis Kelamin di Kabupaten Lanny Jaya,
Desember 2019 dan Desember 2020**
*Number of Civil Servants by Hierarchy and Sex in Lanny
Jaya Regency, December 2019 and December 2020*

| Pangkat/Golongan/Ruang Hierarchy | 2019 | | |
|-------------------------------------|-------------------|---------------------|-----------------|
| | Laki-laki Male | Perempuan Female | Jumlah Total |
| (1) | (2) | (3) | (4) |
| 1. I/A (Juru Muda) | 7 | 0 | 7 |
| 2. I/B (Juru Muda Tingkat I) | 8 | 1 | 9 |
| 3. I/C (Juru) | 3 | 2 | 5 |
| 4. I/D (Juru Tingkat I) | 1 | 0 | 1 |
| Golongan I/Range I | 19 | 3 | 22 |
| 5. II/A (Pengatur Muda) | 373 | 8 | 381 |
| 6. II/B (Pengatur Muda Tingkat I) | 170 | 81 | 251 |
| 7. II/C (Pengatur) | 136 | 136 | 272 |
| 8. II/D (Pengatur Tingkat I) | 47 | 47 | 94 |
| Golongan II/Range II | 726 | 272 | 998 |
| 9. III/A (Penata Muda) | 281 | 72 | 353 |
| 10. III/B (Penata Muda Tingkat I) | 247 | 78 | 325 |
| 11. III/C (Penata) | 258 | 77 | 335 |
| 12. III/D (Penata Tingkat I) | 104 | 15 | 119 |
| Golongan III/Range III | 890 | 242 | 1132 |
| 13. IV/A (Pembina) | 69 | 9 | 78 |
| 14. IV/B (Pembina Tingkat I) | 34 | 3 | 37 |
| 15. IV/C (Pembina Utama Muda) | 12 | 0 | 12 |
| 16. IV/D (Pembina Utama Madya) | 1 | 0 | 1 |
| 17. IV/E (Pembina Utama) | 0 | 0 | 0 |
| Golongan IV/Range IV | 116 | 12 | 128 |
| Jumlah/Total | 1751 | 529 | 2280 |

Lanjutan Tabel/*Continued Table 2.3.3*

| Pangkat/Golongan/Ruang <i>Hierarchy</i> | 2020 | | |
|--|--------------------------|----------------------------|------------------------|
| | Laki-laki <i>Male</i> | Perempuan <i>Female</i> | Jumlah <i>Total</i> |
| (1) | (5) | (6) | (7) |
| 1. I/A (Juru Muda) | ... | ... | ... |
| 2. I/B (Juru Muda Tingkat I) | ... | ... | ... |
| 3. I/C (Juru) | ... | ... | ... |
| 4. I/D (Juru Tingkat I) | ... | ... | ... |
| Golongan I/Range I | ... | ... | ... |
| 5. II/A (Pengatur Muda) | ... | ... | ... |
| 6. II/B (Pengatur Muda Tingkat I) | ... | ... | ... |
| 7. II/C (Pengatur) | ... | ... | ... |
| 8. II/D (Pengatur Tingkat I) | ... | ... | ... |
| Golongan II/Range II | ... | ... | ... |
| 9. III/A (Penata Muda) | ... | ... | ... |
| 10. III/B (Penata Muda Tingkat I) | ... | ... | ... |
| 11. III/C (Penata) | ... | ... | ... |
| 12. III/D (Penata Tingkat I) | ... | ... | ... |
| Golongan III/Range III | ... | ... | ... |
| 13. IV/A (Pembina) | ... | ... | ... |
| 14. IV/B (Pembina Tingkat I) | ... | ... | ... |
| 15. IV/C (Pembina Utama Muda) | ... | ... | ... |
| 16. IV/D (Pembina Utama Madya) | ... | ... | ... |
| 17. IV/E (Pembina Utama) | ... | ... | ... |
| Golongan IV/Range IV | ... | ... | ... |
| Jumlah/Total | ... | ... | ... |

Catatan/Note: ...

Sumber/Source: ...

2.4 KEUANGAN PEMERINTAH GOVERNMENT FINANCE

Tabel 2.4.1 Realisasi Pendapatan Pemerintah Kabupaten Lanny Jaya Menurut Jenis Pendapatan (rupiah), 2018–2021
Actual Lanny Jaya Regency Government Revenues by Kind of Revenues (rupiahs), 2018–2021

| Jenis Pendapatan/ <i>Kind of Revenues</i> | 2018 | 2019 |
|--|-------------------|-------------------|
| (1) | (2) | (3) |
| Pendapatan daerah/ Regional Revenue | | |
| 1. Pendapatan Asli Daerah (PAD)/Regional Revenue | 20,78 M | 26,14 M |
| 1.1 Pajak Daerah/ <i>Regional Tax</i> | 0,75 M | 2,19 M |
| 1.2 Retribusi Daerah/ <i>Regional Retribution</i> | 0,46 M | 0,40 M |
| 1.3 Hasil Perusahaan Milik Daerah dan Pengelolaan Kekayaan Daerah yang Dipisahkan/ <i>Regional-Owned Company Revenue and Separated Management of Regional Wealth</i> | 0,42 M | 0,72 M |
| 1.4 Lain-lain PAD yang Sah/ <i>Other Regional Revenue</i> | 19,16 M | 22,83 M |
| 2. TKDD/Transfer to Regions and Village Funds | 1.286,91 M | 1.291,96 M |
| 2.1 Pendapatan Transfer Pemerintah Pusat/ <i>Central Government Transfer Revenue</i> | 1.286,91 M | 1.291,96 M |
| 3. Pendapatan Lainnya/Other Revenue | 85,64 M | 30,02 M |
| 3.1 Pendapatan Transfer Antar Daerah/ <i>Inter-Regional Transfer Revenue</i> | 72,62 M | 16,88 M |
| 3.2 Pendapatan Hibah/ <i>Grant</i> | 13,02 M | 13,14 M |
| 3.3 Dana Darurat/ <i>Emergency Fund</i> | - | 0,00 M |
| 3.4 Lain-lain Pendapatan Sesuai dengan Ketentuan Peraturan Perundang-Undangan/ <i>Other Income In accordance with the Provisions of Legislation</i> | 0,00 M | 0,00 M |
| Jumlah/Total | 1.393,33 M | 1.348,12 M |

Lanjutan Tabel/Continued Table 2.4.1

| Jenis Pendapatan/Kind of Revenues | 2020 | 2021 |
|--|-------------------|-----------------|
| (1) | (2) | (3) |
| Pendapatan daerah/ Regional Revenue | | |
| 1. Pendapatan Asli Daerah (PAD)/Regional Revenue | 14,33 M | 11,52 M |
| 1.1 Pajak Daerah/Regional Tax | 0,27 M | 2,70 M |
| 1.2 Retribusi Daerah/Regional Retribution | 0,34 M | 0,44 M |
| 1.3 Hasil Perusahaan Milik Daerah dan Pengelolaan Kekayaan Daerah yang Dipisahkan/Regional-Owned Company Revenue and Separated Management of Regional Wealth | 0,82 M | 0,95 M |
| 1.4 Lain-lain PAD yang Sah/Other Regional Revenue | 12,91 M | 7,43 M |
| 2. TKDD/Transfer to Regions and Village Funds | 1.166,50 M | 867,58 M |
| 2.1 Pendapatan Transfer Pemerintah Pusat/Central Government Transfer Revenue | 1.166,50 M | 867,58 M |
| 3. Pendapatan Lainnya/Other Revenue | 29,75 M | 18,19 M |
| 3.1 Pendapatan Transfer Antar Daerah/ Inter-Regional Transfer Revenue | 17,62 M | 18,19 M |
| 3.2 Pendapatan Hibah/Grant | 12,13 M | 0,00 M |
| 3.3 Dana Darurat/ Emergency Fund | - | - |
| 3.4 Lain-lain Pendapatan Sesuai dengan Ketentuan Peraturan Perundang-Undangan/Other Income In accordance with the Provisions of Legislation | - | - |
| Jumlah/Total | 1.210,59 M | 897,29 M |

Catatan/Note: ...

Sumber/Source: <http://www.djpk.kemenkeu.go.id/portal/data/apbd>

Tabel
Table 2.4.2

**Realisasi Belanja Pemerintah Kabupaten Lanny Jaya
Menurut Jenis Belanja (rupiah), 2018–2021
Actual Lanny Jaya Regency Government Expenditures by
Kind of Expenditures (rupiahs), 2018–2021**

| Jenis Pengeluaran <i>Kind of expenditures</i> | 2018 | 2019 |
|---|-------------------|-------------------|
| (1) | (2) | (3) |
| Belanja Daerah/Regional Expenditures | | |
| 1.1 Belanja Pegawai/ <i>Personnel Expenditures</i> | 296,48 M | 311,70 M |
| Belanja Pegawai/ <i>Personnel Expenditures</i> | 296,48 M | 311,70 M |
| 1.2 Belanja Barang dan Jasa/ <i>Goods and Services Expenditures</i> | 305,75 M | 292,43 M |
| Belanja Barang dan Jasa/ <i>Goods and Services Expenditures</i> | 305,75 M | 292,43 M |
| 1.3 Belanja Modal/ <i>Capital Expenditure</i> | 299,50 M | 198,83 M |
| Belanja Modal/ <i>Capital Expenditure</i> | 299,50 M | 198,83 M |
| 1.4 Belanja Lainnya/ <i>Other Expenditures</i> | 488,14 M | 525,58 M |
| - Belanja Bunga/ <i>Expenditures</i> | - | 0,23 M |
| - Belanja Subsidi/ <i>Subsidy Expenditures</i> | 23,98 M | 2,87 M |
| - Belanja Hibah/ <i>Grant Expenditures</i> | 17,91 M | 17,31 M |
| - Belanja Bantuan Sosial/ <i>Social Aid Expenditures</i> | 62,59 M | 63,02 M |
| - Belanja Tidak Terduga/ <i>Unpredicted Expenditures</i> | 4,97 M | 12,85 M |
| - Belanja Bagi Hasil/ <i>Sharing Fund Expenditure</i> | 0,04 M | 0,04 M |
| - Belanja Bantuan Keuangan/ <i>Financial Aids Expenditures</i> | 378,65 M | 429,25 M |
| Jumlah/Total | 1.389,87 M | 1.328,53 M |

Lanjutan Tabel/Continued Table 2.4.2

| Jenis Pengeluaran <i>Kind of expenditures</i> | 2020 | 2021 |
|---|-------------------|-----------------|
| (1) | (2) | (3) |
| Belanja Daerah/Regional Expenditures | | |
| 1.1 Belanja Pegawai/ <i>Personnel Expenditures</i> | 299,85 M | 232,93 M |
| Belanja Pegawai/ <i>Personnel Expenditures</i> | 299,85 M | 232,93 M |
| 1.2 Belanja Barang dan Jasa/ <i>Goods and Services Expenditures</i> | 272,77 M | 330,25 M |
| Belanja Barang dan Jasa/ <i>Goods and Services Expenditures</i> | 272,77 M | 330,25 M |
| 1.3 Belanja Modal/ <i>Capital Expenditure</i> | 134,60 M | 197,15 M |
| Belanja Modal/ <i>Capital Expenditure</i> | 134,60 M | 197,15 M |
| 1.4 Belanja Lainnya/ <i>Other Expenditures</i> | 532,51 M | 136,86 M |
| - Belanja Bunga/ <i>Expenditures</i> | - | - |
| - Belanja Subsidi/ <i>Subsidy Expenditures</i> | 3,50 M | 2,50 M |
| - Belanja Hibah/ <i>Grant Expenditures</i> | 13,70 M | 24,54 M |
| - Belanja Bantuan Sosial/ <i>Social Aid Expenditures</i> | 54,23 M | 34,78 M |
| - Belanja Tidak Terduga/ <i>Unpredicted Expenditures</i> | 34,00 M | 25,00 M |
| - Belanja Bagi Hasil/ <i>Sharing Fund Expenditure</i> | 0,00 M | - |
| - Belanja Bantuan Keuangan/ <i>Financial Aids Expenditures</i> | 427,09 M | 50,04 M |
| Jumlah/Total | 1.239,73 M | 897,18 M |

Catatan/Note: ...

Sumber/Source: <http://www.djpk.kemenkeu.go.id/portal/data/apbd>

Bab 03 Penduduk dan Ketenagakerjaan

Chapter **03** *Population and Employment*

Kondisi Kependudukan di Kabupaten Lanny Jaya 2021

Population Condition in Lanny Jaya Regency 2021

Jumlah Penduduk
Number of Population

198 686 jiwa



Kepadatan Penduduk per km²
Population Density per sq.km

32,69 jiwa



Jumlah Penduduk Laki-laki
Number of Male Population

107 892 jiwa



Jumlah Penduduk Perempuan
Number of Female Population

90 794 jiwa

PENJELASAN TEKNIS

TECHNICAL NOTES

1. **Salah satu sumber data kependudukan** adalah sensus penduduk yang dilaksanakan setiap sepuluh tahun sekali. Sensus penduduk telah dilaksanakan sebanyak tujuh kali sejak Indonesia merdeka, yaitu tahun 1961, 1971, 1980, 1990, 2000, 2010, dan 2020. Keenam sensus penduduk sebelumnya dilaksanakan dengan menggunakan metode tradisional, yaitu mencatat setiap penduduk dari rumah ke rumah. Pertama kalinya dalam sejarah sensus penduduk di Indonesia, Sensus Penduduk 2020 (SP2020) menggunakan metode kombinasi yaitu dengan memanfaatkan data Administrasi Kependudukan (Admuduk) dari Direktorat Jenderal Kependudukan dan Pencatatan Sipil (Ditjen Dukcapil) Kementerian Dalam Negeri (Kemendagri) sebagai data dasar pelaksanaan SP2020. Hal ini dirancang dan dilaksanakan sebagai upaya untuk mewujudkan "SATU DATA KEPENDUDUKAN INDONESIA". SP2020 mencakup seluruh penduduk yang tinggal di wilayah teritorial Indonesia, mencakup Warga Negara Indonesia (WNI) dan Warga Negara Asing (WNA) yang telah menetap atau berencana menetap di

1. **One of the sources of demographic data** is population census, which is conducted every ten years. Population Census has been conducted seven times since Indonesia's independence: 1961, 1971, 1980, 1990, 2000, 2010, and 2020.

The previous six population censuses were carried out using the traditional method, canvassing each person door-to-door. For the first time in the history of the population census in Indonesia, the 2020 Population Census (PC2020) used a combined method, that is utilizing Population Administration data managed by the Directorate General of Population and Civil Registration of the Ministry of Home Affairs as the basic data for the population census. This is designed and implemented as an effort to realize "ONE INDONESIAN POPULATION DATA"

PC2020 covered all residents who live in Indonesia's territory, including Indonesian citizens (WNI) and foreign citizens (WNA) who have stayed or plan to stay in Indonesian territory for at least one year. The Indonesian citizens who are covered also

wilayah Indonesia selama minimal satu tahun. WNI yang dicakup juga termasuk mereka yang berada di luar negeri, yaitu Anggota Korps Diplomatik Republik Indonesia beserta keluarganya di luar negeri dan Anggota TNI/POLRI beserta keluarganya yang sedang melakukan misi perdamaian di luar negeri.

Untuk tahun yang tidak dilaksanakan sensus penduduk, data kependudukan diperoleh dari hasil proyeksi penduduk. Proyeksi penduduk merupakan suatu perhitungan ilmiah yang didasarkan pada asumsi dari komponen-komponen perubahan penduduk, yaitu kelahiran, kematian, dan migrasi (migrasi internasional dan migrasi risen antar provinsi). Proyeksi penduduk interim 2020-2023 dihitung menggunakan data dasar penduduk hasil perapihan umur dari data Administrasi Kependudukan dan SP2020 dengan menggunakan asumsi Angka Kelahiran Total sejak tahun 2020 konstan 2,1 (sesuai Proyeksi Survei Penduduk antar Sensus (SUPAS) 2015-2045), Angka Kematian Bayi (AKB) meneruskan hasil Proyeksi SUPAS 2015-2045, dan pola migrasi 2020 sama dengan pola migrasi hasil SUPAS 2015.

include those who are abroad, namely members of the Diplomatic Corps of the Republic of Indonesia and their families abroad and members of the TNI/POLRI and their families who are carrying out Peacekeeping Missions abroad.h of

For the periods besides the census year, population projection is applied to estimate population for those years. The population projection is an estimation based on the demographic components, such as birth, death, and migration (international migration and recent migration). The interim population projection for 2020-2023 is calculated from the single age smoothed combined from Population Administration Data and the 2020 Population Census. It uses the assumption that the Total Fertility Rate (TFR) since 2020 is constant at 2.1 (according to the population projection of 2015-2045 Intercensal Population Survey (SUPAS)), Infant Mortality Rate (IMR) continues the results of the 2015-2045 SUPAS Projection, and the 2020 migration pattern is the same as the pattern of migration in SUPAS2015 results.

Dalam publikasi ini, data yang disajikan merupakan hasil SP2020 (September), dan hasil proyeksi penduduk interim 2020-2023 (pertengahan tahun/Juni)

The data presented in this publication are the PC2020 results (September) and the result of interim population projection 2020-2023 (midyear/June). stay is less than six months

2. Penduduk Indonesia adalah semua orang yang berdomisili di wilayah teritorial Indonesia, mencakup Warga Negara Indonesia (WNI) dan Warga Negara Asing (WNA) yang telah menetap selama satu tahun atau lebih atau berencana menetap di wilayah Indonesia selama minimal satu tahun. Pada sensus sebelumnya referensi waktu dalam konsep kependudukan adalah enam bulan. Perubahan ini didasari oleh UU No. 24 Tahun 2013 tentang Perubahan atas UU No. 23 Tahun 2006 tentang Administrasi Kependudukan pada Pasal 15.

2. The population of Indonesia are all people who live in Indonesia's territory, including Indonesian citizens and foreign citizens who have lived for one year or more or plan to stay in Indonesia territory for at least one year. In the previous census the time reference in the population concept was six months. This change is based on Law no.24 of 2013 concerning Amendments to Law no. 23 of 2006 concerning Population Administration in Article 15.

3. Laju pertumbuhan penduduk per tahun adalah angka yang menunjukkan rata-rata tingkat pertambahan penduduk per tahun dalam jangka waktu tertentu. Angka ini dinyatakan sebagai persentase dari penduduk dasar. Metode penghitungan laju pertumbuhan penduduk yang digunakan oleh BPS adalah metode geometrik.

3. Annual population growth rate is a number that shows the average rate of population growth per year in a certain period. This rate is a percentage of the basic population. The method used by Statistics Indonesia is the geometric method

4. Kepadatan penduduk adalah ukuran persebaran penduduk yang menunjukkan

4. Population density is a measure of the distribution of the population which shows the total population for each square kilometer of area.

jumlah penduduk untuk setiap kilometer persegi luas wilayah.

5. **Rasio jenis kelamin** adalah perbandingan antara jumlah penduduk laki-laki dan jumlah penduduk perempuan pada suatu daerah dan waktu tertentu, yang biasanya dinyatakan dalam banyaknya penduduk laki-laki per 100 perempuan

5. **Sex ratio is** the ratio between total male population and female population in a certain area and at a certain time, which is usually stated in the number of male residents per 100 females.

1. Istilah migrasi risen disebut bila provinsi tempat tinggal seseorang pada saat pencacahan berbeda dengan provinsi tempat tinggalnya 5 tahun yang lalu.

1. Recent migration terminology if someone's province of residence at the time of enumeration was different from his/her province of residence 5 years ago.

2. Penduduk usia kerja adalah penduduk yang berumur 15 tahun ke atas.

2. Working age population is persons of 15 years and over.

3. Angkatan kerja adalah penduduk usia kerja (15 tahun ke atas) yang bekerja, punya pekerjaan namun sementara tidak bekerja, dan pengangguran.

3. Labor force or economically active are persons of 15 years and over, who in the previous week were working, temporarily absent from work but having jobs, and unemployment.

4. Bekerja adalah kegiatan ekonomi yang dilakukan oleh seseorang dengan maksud memperoleh atau membantu memperoleh pendapatan atau keuntungan dan lamanya bekerja paling sedikit 1 jam secara terus menerus dalam seminggu yang lalu (termasuk pekerja keluarga tanpa upah yang membantu dalam suatu usaha/kegiatan ekonomi).

4. Working is economic activity conducted by a person and intended to earn income by doing work or helping to do work at least one hour continuously during the reference week (including unpaid family worker/s for any economic activity).

Total working hours is the total

5. Jumlah jam kerja seluruhnya

adalah jumlah jam kerja yang digunakan untuk bekerja (tidak termasuk jam kerja istirahat resmi dan jam kerja yang digunakan untuk hal-hal di luar pekerjaan).

hours spent by an employee to perform all jobs (excluding the time used for other activities which are not classified as work).

17. Lapangan usaha adalah bidang kegiatan dari pekerjaan/tempat bekerja di mana seseorang bekerja. Klasifikasi lapangan usaha mengikuti Klasifikasi Baku Lapangan Usaha Indonesia (KBLI) dalam 1 digit.
 18. Status pekerjaan adalah kedudukan seseorang dalam unit usaha/kegiatan dalam melakukan pekerjaan.
 19. Berusaha sendiri tanpa dibantu orang lain adalah bekerja atau berusaha dengan menanggung risiko secara ekonomis, yaitu dengan tidak kembalinya ongkos produksi yang telah dikeluarkan dalam rangka usahanya tersebut, serta tidak menggunakan pekerja dibayar maupun pekerja tak dibayar, termasuk yang sifat pekerjaannya memerlukan teknologi atau keahlian khusus.
 20. Berusaha dibantu buruh tidak tetap/buruh tidak dibayar adalah bekerja atau berusaha atas risiko sendiri, dan menggunakan buruh/pekerja tak dibayar dan atau buruh/pekerja tidak tetap.
17. Industry is field of a person's activity or establishment. The classification of industries follows the Indonesia Standard Industrial Classification (KBLI) in one digit.
 18. Employment status is the status of a person at his place of work or establishment where he was employed.
 19. Own-account worker is a person who works at his own risk without assisted by paid per mount worker or unpaid worker include technical job or skill job.
 20. Employer assisted by temporary workers/unpaid worker is a person who works at his own risk and assisted by temporary worker/unpaid worker.

21. Employer assisted by permanent workers/paid workers is a person who does his business at her/his own risk at least one assisted by paid permanent worker.
22. Employee is a person who work permanently for other people or institution/office/ company and gains some money/cash or goods as wage/salary. Labor who have no permanent employer is not categorized as a laborer/ worker/ employee but casual worker. A laborers in general is considered to have a permanent employer if he has the same employer during the past month, particularly for building construction sector is 3 months. If the employer is an institution, more than 1 (one) employer is allowed.
23. Casual employee is a person who does not work permanently for other people/employer/ institution (more than 1 employer during the last 1 month) in agricultural sector, either home industry or not home industry, or in non-agricultural sector based on remuneration paid with money or goods, and based on daily or contact payment system.
21. Employer assisted by permanent workers/paid workers is a person who does his business at her/his own risk at least one assisted by paid permanent worker.
22. Employee is a person who work permanently for other people or institution/office/ company and gains some money/cash or goods as wage/salary. Labor who have no permanent employer is not categorized as a laborer/ worker/ employee but casual worker. A laborers in general is considered to have a permanent employer if he has the same employer during the past month, particularly for building construction sector is 3 months. If the employer is an institution, more than 1 (one) employer is allowed.
23. Casual employee is a person who does not work permanently for other people/employer/ institution (more than 1 employer during the last 1 month) in agricultural sector, either home industry or not home industry, or in non-agricultural sector based on remuneration paid with money or goods, and based on daily or contact payment system.

24. Pekerja tak dibayar adalah seseorang yang bekerja membantu usaha untuk memperoleh penghasilan/keuntungan yang dilakukan oleh salah seorang anggota rumah tangga atau bukan anggota rumah tangga tanpa mendapat upah/gajibaik berupa uang maupun barang.
24. Unpaid worker is a person who intended to work without pay either with money or good, in an establishment run by other members of the family, relative or neighbour.

<https://lannyjayakab.bps.go.id>

ULASAN

Kependudukan

Penduduk Kabupaten Lanny Jaya tahun 2021 terdiri atas 198 686 jiwa. Sementara itu besarnya angka rasio jenis kelamin tahun 2021 penduduk laki-laki terhadap penduduk perempuan sebesar 118,83

Kepadatan penduduk di Kabupaten Lanny Jaya tahun 2021 mencapai 33 jiwa/km². Kepadatan Penduduk di 39 kecamatan cukup beragam dengan kepadatan penduduk tertinggi terletak di distrik Bguguk Gona dengan kepadatan sebesar 476 jiwa/km² dan terendah di Distrik Gollo sebesar 12 jiwa/Km².

Ketenagakerjaan

Jumlah angkatan kerja di Kabupaten Lanny Jaya berjumlah na jiwa. Jumlah pengangguran terbuka adalah na jiwa. Sebagian besar penduduk kabupaten Lanny Jaya berusaha di sektor pertanian.

DESCRIPTION

Population

The population of Lanny Jaya Regency in 2021 consisted of 198 686 population. Meanwhile, the magnitude of the gender ratio in 2021 male population to female population is 118,83

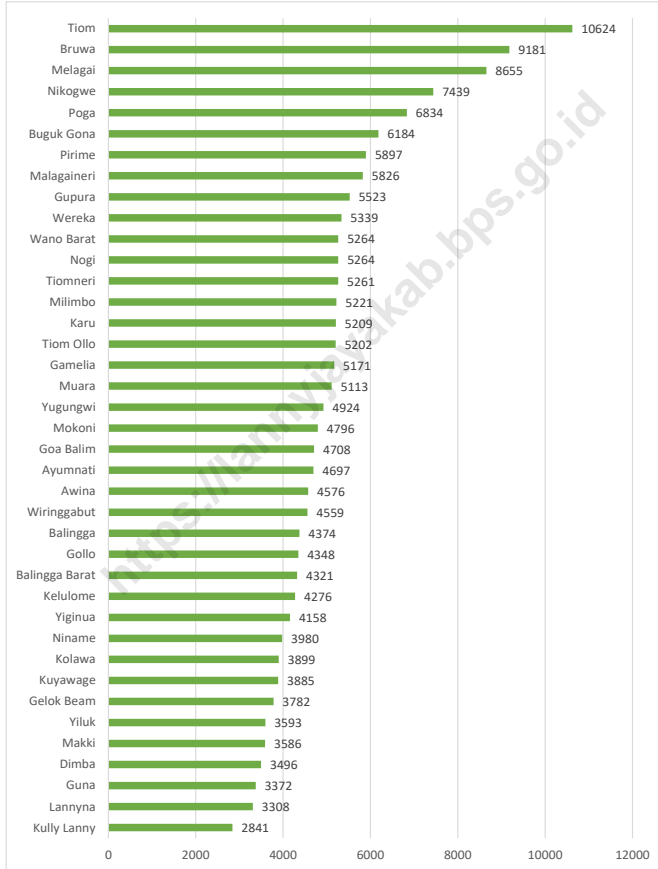
Population density in Lanny Jaya Regency in 2021 reached 33 people / km². Population density in 39 districts is quite diverse with the highest population density located in the Bguguk Gona district with a density of 476 inhabitants / km² and the lowest in Nogi District of 12 inhabitants / Km².

Employment

The total workforce in Lanny Jaya Regency is na people. The number of open unemployment is na people. Most residents of Lanny Jaya district work in the agricultural sector.

Gambar 3.1
Figures

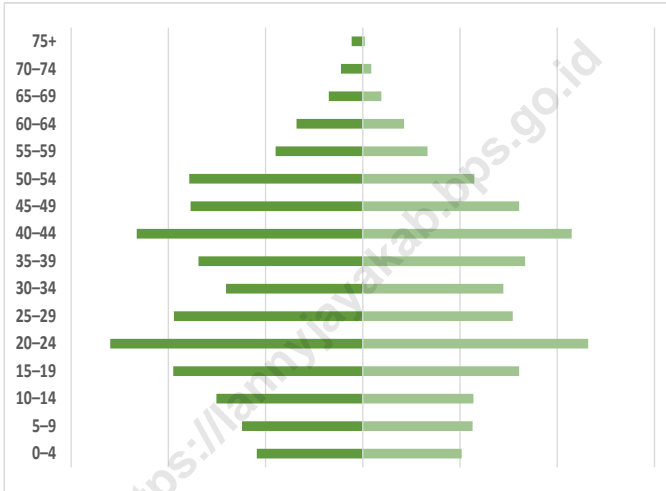
Jumlah Penduduk Menurut Kecamatan d Kabupaten Lanny Jaya, 2021
Population by Subdistrict in Lanny Jaya Regency, 2021



Sumber/Source : Hasil Proyeksi Penduduk Interim 2020–2023 (Pertengahan tahun/Juni)/The result of Interim Population Projection 2020–2023 (mid year June)

Gambar 3.2
Figures

Piramida Penduduk Kabupaten Lanny Jaya, 2021
Population Pyramid in Lanny Jaya Regency 2021



Sumber/Source : Hasil Proyeksi Penduduk Interim 2020–2023 (Pertengahan tahun/Juni)/The result of Interim Population Projection 2020–2023 (mid year June)

3.1 KEPENDUDUKAN POPULATION

Tabel 3.1 Penduduk, Laju Pertumbuhan Penduduk, Distribusi Persentase Penduduk, Kepadatan Penduduk dan Rasio Jenis Kelamin Penduduk Menurut Kecamatan di Kabupaten Lanny Jaya, 2020 dan 2021
Population, Population Growth Rate, Percentage Distribution of Population, Population Density, and Sex Ratio by District in Lanny Jaya Regency, 2020 and 2021

| Kecamatan Subdistrict | Penduduk Population | | Laju Pertumbuhan Penduduk per Tahun Annual Population Growth Rate (%) | |
|--------------------------|------------------------|-------------------|--|------------------------|
| | 2020 ¹ | 2021 ² | 2010-2020 ³ | 2020-2021 ⁴ |
| (1) | (2) | (3) | (4) | (5) |
| Makki | 3591 | 3586 | -84.59 | -0.19 |
| Gupura | 5531 | 5523 | - | -0.19 |
| Kolawa | 3905 | 3899 | - | -0.20 |
| Gelok Beam | 3788 | 3782 | - | -0.21 |
| Awina | 4583 | 4576 | - | -0.20 |
| Kully Lanny | 2845 | 2841 | - | -0.19 |
| Pirime | 5855 | 5897 | -70.91 | 0.96 |
| Buguk Gona | 6140 | 6184 | - | 0.95 |
| Milimbo | 5184 | 5221 | - | 0.95 |
| Gollo | 4317 | 4348 | - | 0.96 |
| Wiringgabut | 4526 | 4559 | - | 0.97 |
| Tiom | 10369 | 10624 | -51.37 | 3.28 |
| Nogi | 5137 | 5264 | - | 3.30 |
| Mokoni | 4680 | 4796 | - | 3.31 |
| Niname | 3884 | 3980 | - | 3.30 |
| Yiginua | 4058 | 4158 | - | 3.29 |
| Tiom Olo | 5081 | 5202 | - | 3.18 |
| Yugungwi | 4805 | 4924 | - | 3.31 |
| Lannyna | 3313 | 3308 | - | -0.20 |
| Balingga | 4289 | 4374 | -71.49 | 2.64 |

Lanjutan Tabel/Continued Table 3.1

| Kecamatan Subdistrict | Penduduk Population | | Laju Pertumbuhan Penduduk per Tahun Annual Population Growth Rate (%) | |
|---------------------------------|------------------------|-------------------|--|------------------------|
| | 2020 ¹ | 2021 ² | 2010-2020 ³ | 2020-2021 ⁴ |
| (1) | (2) | (3) | (4) | (5) |
| Balingga Barat | 4237 | 4321 | - | 2.65 |
| Bruwa | 9002 | 9181 | - | 2.65 |
| Ayumnati | 4605 | 4697 | - | 2.67 |
| Goa Balim | 4732 | 4708 | - | -0.67 |
| Kuyawage | 3905 | 3885 | -68.08 | -0.68 |
| Wano Barat | 5291 | 5264 | - | -0.68 |
| Malagaineri | 5434 | 5826 | -0.69 | 9.71 |
| Melagai | 8072 | 8655 | - | 9.72 |
| Tiomneri | 5139 | 5261 | -49.03 | 3.17 |
| Wereka | 5215 | 5339 | - | 3.17 |
| Dimba | 3537 | 3496 | -75.56 | -1.54 |
| Kelulome | 4326 | 4276 | - | -1.53 |
| Nikogwe | 7527 | 7439 | - | -1.55 |
| Gamelia | 5178 | 5171 | -64.73 | -0.18 |
| Karu | 5216 | 5209 | - | -0.18 |
| Yiluk | 3598 | 3593 | - | -0.18 |
| Guna | 3377 | 3372 | - | -0.20 |
| Poga | 6937 | 6834 | -41.12 | -1.97 |
| Muara | 5190 | 5113 | - | -1.97 |
| Kabupaten Lanny Jaya | 196399 | 198686 | 45.01 | 1.55 |

Lanjutan Tabel/Continued Table 3.1

| Kecamatan Subdistrict | Persentase Penduduk Percentage of Total Population | | Kepadatan Penduduk(perkm ²) ⁵ Population Density persq.km | |
|--------------------------|---|-------------------|---|-------------------|
| | 2020 ¹ | 2021 ² | 2020 ¹ | 2021 ² |
| (1) | (2) | (3) | (4) | (5) |
| Makki | 1.83 | 1.80 | 58.11 | 58.03 |
| Gupura | 2.82 | 2.78 | 49.79 | 49.72 |
| Kolawa | 1.99 | 1.96 | 51.03 | 50.95 |
| Gelok Beam | 1.93 | 1.90 | 52.39 | 52.31 |
| Awina | 2.33 | 2.30 | 37.82 | 37.76 |
| Kully Lanny | 1.45 | 1.43 | 50.99 | 50.91 |
| Pirime | 2.98 | 2.97 | 42.74 | 43.04 |
| Buguk Gona | 3.13 | 3.11 | 472.31 | 475.69 |
| Milimbo | 2.64 | 2.63 | 20.81 | 20.96 |
| Gollo | 2.20 | 2.19 | 11.55 | 11.64 |
| Wiringgabut | 2.30 | 2.29 | 18.17 | 18.30 |
| Tiom | 5.28 | 5.35 | 36.89 | 37.79 |
| Nogi | 2.62 | 2.65 | 17.24 | 17.66 |
| Mokoni | 2.38 | 2.41 | 27.06 | 27.73 |
| Niname | 1.98 | 2.00 | 18.92 | 19.39 |
| Yiginua | 2.07 | 2.09 | 19.77 | 20.25 |
| Tiom Olo | 2.59 | 2.62 | 17.8 | 18.22 |
| Yugungwi | 2.45 | 2.48 | 14.42 | 14.77 |
| Lannyna | 1.69 | 1.66 | 15.22 | 15.20 |
| Balingga | 2.18 | 2.20 | 45.29 | 46.19 |

Lanjutan Tabel/Continued Table 3.1

| Kecamatan Subdistrict | Persentase Penduduk Percentage of Total Population | | Kepadatan Penduduk(perkm ²) ⁵ Population Density persq.km | |
|---------------------------------|---|-------------------|---|-------------------|
| | 2020 ¹ | 2021 ² | 2020 ¹ | 2021 ² |
| (1) | (2) | (3) | (4) | (5) |
| Balingga Barat | 2.16 | 2.17 | 56.82 | 57.95 |
| Bruwa | 4.58 | 4.62 | 96.56 | 98.48 |
| Ayumnati | 2.34 | 2.36 | 19.32 | 19.71 |
| Goa Balim | 2.41 | 2.37 | 55.86 | 55.58 |
| Kuyawage | 1.99 | 1.96 | 23.91 | 23.79 |
| Wano Barat | 2.69 | 2.65 | 14.95 | 14.88 |
| Malagaineri | 2.77 | 2.93 | 59.85 | 64.16 |
| Melagai | 4.11 | 4.36 | 94.7 | 101.54 |
| Tiomneri | 2.62 | 2.65 | 37.98 | 38.88 |
| Wereka | 2.66 | 2.69 | 35.73 | 36.58 |
| Dimba | 1.80 | 1.76 | 32.15 | 31.78 |
| Kelulome | 2.20 | 2.15 | 18.46 | 18.25 |
| Nikogwe | 3.83 | 3.74 | 38.93 | 38.47 |
| Gamelia | 2.64 | 2.60 | 66.21 | 66.13 |
| Karu | 2.66 | 2.62 | 58.57 | 58.49 |
| Yiluk | 1.83 | 1.81 | 42.91 | 42.85 |
| Guna | 1.72 | 1.70 | 48.93 | 48.86 |
| Poga | 3.53 | 3.44 | 400.98 | 395.03 |
| Muara | 2.64 | 2.57 | 75.67 | 74.54 |
| Kabupaten Lanny Jaya | 100.00 | 100.00 | 32.61 | 32.69 |

Lanjutan Tabel/*Continued Table* 3.1

| Kecamatan Subdistrict | Rasio Jenis Kelamin Penduduk Population Sex Ratio | |
|--------------------------|--|-------------------|
| | 2020 ¹ | 2021 ² |
| (1) | (2) | (3) |
| Makki | 79,7 | 76.91 |
| Gupura | 78,4 | 75.67 |
| Kolawa | 91,0 | 88.54 |
| Gelok Beam | 108,9 | 107.57 |
| Awina | 104,8 | 103.11 |
| Kully Lanny | 110,6 | 109.36 |
| Pirime | 114,2 | 113.43 |
| Buguk Gona | 110,8 | 109.70 |
| Milimbo | 156,0 | 159.88 |
| Gollo | 199,4 | 210.79 |
| Wiringgabut | 172,5 | 178.84 |
| Tiom | 130,8 | 131.46 |
| Nogi | 96,4 | 94.24 |
| Mokoni | 123,5 | 123.49 |
| Niname | 140,5 | 142.39 |
| Yiginua | 137,2 | 138.69 |
| Tiom Ollo | 125,7 | 125.78 |
| Yugungwi | 202,4 | 214.23 |
| Lannyina | 123,1 | 122.91 |
| Balingga | 168,7 | 172.86 |

Lanjutan Tabel/Continued Table 3.1

| Kecamatan Subdistrict | Rasio Jenis Kelamin Penduduk Population Sex Ratio | |
|-----------------------------|--|-------------------|
| | 2020 ¹ | 2021 ² |
| (1) | (2) | (3) |
| Balingga Barat | 116,4 | 114,87 |
| Bruwa | 79,2 | 75,75 |
| Ayumnati | 148,8 | 150,37 |
| Goa Balim | 87,6 | 84,84 |
| Kuyawage | 142,5 | 144,03 |
| Wano Barat | 96,1 | 93,67 |
| Malagaineri | 138,4 | 138,38 |
| Melagai | 96,3 | 93,19 |
| Tiomneri | 129,2 | 129,64 |
| Wereka | 209,1 | 222,01 |
| Dimba | 140,1 | 141,44 |
| Kelulome | 89,6 | 87,87 |
| Nikogwe | 101,1 | 99,12 |
| Gamelia | 127,0 | 126,90 |
| Karu | 132,8 | 133,27 |
| Yiluk | 121,8 | 121,24 |
| Guna | 90,5 | 87,75 |
| Poga | 117,3 | 116,13 |
| Muara | 133,7 | 134,00 |
| Kabupaten Lanny Jaya | 119,2 | 118,83 |

Catatan/Note: Laju Pertumbuhan 2010–2020 berubah signifikan karena terjadi pemekaran pada wilayah tersebut/ The 2010–2020 growth rate has changed significantly due to the expansion of the region

1Hasil Sensus Penduduk (SP) 2020 (September)/The Result of 2020 Population Census(September)

2Hasil Proyeksi Penduduk Interim 2020–2023 (Pertengahan tahun/Juni)/The result ofInterim Population Projection 2020–2023 (mid year June)

3Laju pertumbuhan penduduk dihitung berdasarkan penduduk tahun 2010 (Mei)dibandingkan dengan penduduk tahun 2020 (September)/The growth rate refers to thechange of the population in 2010 (May) to the population in 2020(September)

4Laju pertumbuhan penduduk dihitung berdasarkan penduduk tahun 2020 (September)dibandingkan dengan penduduk tahun 2021 (Juni)/The growth raterefers to the changeof the population in 2020 (September) to the population in 2021(June)

5Luas provinsi berdasarkan Peraturan Menteri Dalam Negeri Nomor 72 Tahun 2019tanggal 25 Oktober2019/ProvinceareaBasedonMinister ofHomeAffairsRegulationNumber72/2019,October 25th,2019

Sumber/Source:BPS dan Kementerian Dalam Negeri/BPS-Statistics Indonesia and Ministry of Home Affairs

Tabel 3.1.2 Jumlah Penduduk Menurut Kelompok Umur dan Jenis Kelamin di Kabupaten Lanny Jaya, 2021
Population by Age Groups and Gender in Lanny Jaya Regency, 2021

| Kegiatan Utama <i>Age Groups</i> | Jenis Kelamin/Sex | | |
|-------------------------------------|--------------------------|----------------------------|------------------------|
| | Laki-Laki <i>Male</i> | Perempuan <i>Female</i> | Jumlah <i>Total</i> |
| (1) | (2) | (3) | (4) |
| 0-4 | 5 452 | 5 085 | 10 537 |
| 5-9 | 6 215 | 5 646 | 11 861 |
| 10-14 | 7 534 | 5 687 | 13 221 |
| 15-19 | 9 748 | 8 040 | 17 788 |
| 20-24 | 12 991 | 11 585 | 24 576 |
| 25-29 | 9 716 | 7 710 | 17 426 |
| 30-34 | 7 035 | 7 229 | 14 264 |
| 35-39 | 8 456 | 8 346 | 16 802 |
| 40-44 | 11 626 | 10 749 | 22 375 |
| 45-49 | 8 855 | 8 041 | 16 896 |
| 50-54 | 8 928 | 5 731 | 14 659 |
| 55-59 | 4 487 | 3 331 | 7 818 |
| 60-64 | 3 408 | 2 115 | 5 523 |
| 65-69 | 1 745 | 949 | 2 694 |
| 70-74 | 1 120 | 440 | 1 560 |
| 75+ | 576 | 110 | 686 |
| Jumlah/Total | 107 892 | 90 794 | 198 686 |

Catatan/Note:

Sumber/Source: Hasil Proyeksi Penduduk Pertengahan Tahun (juni) SP2020/SP2020 Mid-Year Population Projection Results (June)

3.2 KETENAGAKERJAAN EMPLOYMENT

Tabel 3.2.1 Jumlah Penduduk Berumur 15 Tahun Keatas Menurut Jenis Kegiatan Selama Seminggu yang Lalu dan Jenis Kelamin di Kabupaten Lanny Jaya, 2021
Population Aged 15 Years and Over by Type of Activity During The Previous Week and Sex in Lanny Jaya Regency, 2021

| Kegiatan Utama <i>Main Activity</i> | Jenis Kelamin/Sex | | |
|---|--------------------------|----------------------------|------------------------|
| | Laki-Laki <i>Male</i> | Perempuan <i>Female</i> | Jumlah <i>Total</i> |
| (1) | (2) | (3) | (4) |
| Angkatan Kerja <i>Economically Active</i> | na | na | na |
| Bekerja/ <i>Working</i> | na | na | na |
| Pengangguran Terbuka <i>Unemployment</i> | na | na | na |
| Bukan Angkatan Kerja <i>Economically Inactive</i> | na | na | na |
| Sekolah/ <i>Attending School</i> | na | na | na |
| Mengurus Rumah Tangga <i>Housekeeping</i> | na | na | na |
| Lainnya/ <i>Others</i> | na | na | na |
| Jumlah/Total | na | na | na |

Catatan/Note:

Sumber/Source: BPS, Survei Angkatan Kerja Nasional (Sakernas) Agustus/BPS-Statistics Indonesia, August National Labor Force Survey

Tabel
Table 3.2.2

Penduduk Berumur 15 Tahun ke Atas Menurut Pendidikan Tertinggi yang Ditamatkan dan Jenis Kegiatan Selama Seminggu yang Lalu di Kabupaten Lanny Jaya, 2021
Population 15 Years of Age and Over by Educational Attainment and Type of Activity During the Previous Week in Lanny Jaya Regency, 2021

| Pendidikan Tertinggi yang Ditamatkan ¹ <i>Educational Attainment¹</i> | Angkatan Kerja/ <i>Economically Active</i> | | | Jumlah Angkatan Kerja <i>Total of Economically Active</i> | Persentase Bekerja terhadap Angkatan Kerja <i>Percentage of Working to Economically Active</i> |
|--|--|--|-----|--|---|
| | Bekerja <i>Working</i> | Pengangguran ² <i>Unemployment²</i> | | | |
| (1) | (2) | (3) | (4) | (5) | |
| 0 | na | na | na | na | na |
| 1 | na | na | na | na | na |
| 2 | na | na | na | na | na |
| 3 | na | na | na | na | na |
| Jumlah/Total | na | na | na | na | na |

Lanjutan Tabel/Continued Table 3.2.2

| Pendidikan Tertinggi yang Ditamatkan ¹ Educational Attainment ¹ | Bukan Angkatan Kerja Not Economically Active | Jumlah Total | Persentase Angkatan Kerja terhadap Penduduk Usia Kerja Percentage of Economically Active to Working Age Population | |
|--|---|-----------------|---|----|
| (1) | (6) | (7) | (8) | |
| 0 | na | | na | na |
| 1 | na | | na | na |
| 2 | na | | na | na |
| 3 | na | | na | na |
| Jumlah/Total | na | | na | na |

- Catatan/Note:
- ¹ 0. ≤ Sekolah Dasar (SD)/≤ Primary School
 - 1. Sekolah Menengah Pertama/Junior High School
 - 2. Sekolah Menengah Atas/Senior High School
 - 3. Perguruan Tinggi/Collage
 - ² 1. Mencari pekerjaan/Looking for work
 - 2. Mempersiapkan usaha/Establishing a new business/firm
 - 3. Merasa tidak mungkin mendapat pekerjaan/Hopeless of job
 - 4. Sudah punya pekerjaan tetapi belum mulai bekerja/Have a job in future start

Sumber/Source: BPS, Survei Angkatan Kerja Nasional (Sakernas) Agustus/BPS-Statistics Indonesia, August National Labor Force Survey

Tabel 3.2.3
Table

Penduduk Berumur 15 Tahun Ke Atas yang Bekerja Selama Seminggu yang Lalu Menurut Status Pekerjaan Utama dan Jenis Kelamin di Kabupaten Lanny Jaya, 2021
Population 15 Years of Age and Over who Worked During The Previous Week by Main Employment Status and Sex in Lanny Jaya Regency, 2021

| Status Pekerjaan Utama <i>Main Employment Status</i> | Laki-Laki <i>Male</i> | Perempuan <i>Female</i> | Jumlah <i>Total</i> |
|--|---------------------------------|-----------------------------------|-------------------------------|
| (1) | (2) | (3) | (4) |
| Berusaha sendiri <i>Own account worker</i> | na | na | na |
| Berusaha dibantu buruh tidak tetap/buruh tidak dibayar <i>Employer assisted by temporary worker/unpaid worker</i> | na | na | na |
| Berusaha dibantu buruh tetap/buruh dibayar <i>Employer assisted by permanent worker/paid worker</i> | na | na | na |
| Buruh/Karyawan/Pegawai/ <i>Employee</i> | na | na | na |
| Pekerja bebas <i>Casual worker</i> | na | na | na |
| Pekerja keluarga/tak dibayar <i>Family worker/unpaid worker</i> | na | na | na |
| Jumlah/Total | na | na | na |

Catatan/Note: ...

Sumber/Source: BPS, Survei Angkatan Kerja Nasional (Sakernas) Agustus/BPS-Statistics Indonesia, August National Labor Force Survey

Tabel 3.2.4 Jumlah Penduduk 15 Tahun Keatas yang Bekerja Selama Seminggu yang Lalu Menurut Kelompok Umur dan Jenis Kelamin, 2021
Population 15 Years of Age and Over who Worked During The Previous Week by Age Groups and Sex in Lanny Jaya Regency, 2021

| Kegiatan Utama Age Groups | Jenis Kelamin/Sex | | | Jumlah Total |
|------------------------------|-------------------|---------------------|-----|-----------------|
| | Laki-Laki Male | Perempuan Female | | |
| (1) | (2) | (3) | (4) | |
| 15-19 | na | na | | na |
| 20-24 | na | na | | na |
| 25-59 | na | na | | na |
| 30-34 | na | na | | na |
| 35-39 | na | na | | na |
| 40-44 | na | na | | na |
| 45-49 | na | na | | na |
| 50-54 | na | na | | na |
| 55-59 | na | na | | na |
| 60-64 | na | na | | na |
| 65+ | na | na | | na |
| Jumlah/Total | na | na | | na |

Catatan/Note: ...

Sumber/Source: BPS, Survei Angkatan Kerja Nasional (Sakernas) Agustus/BPS-Statistics Indonesia, August National Labor Force Survey

Tabel 3.2.5
Table

Jumlah Penduduk 15 Tahun Keatas yang Bekerja Selama Seminggu yang Lalu Menurut Jumlah Jam Kerja Seluruhnya dan Jenis Kelamin, 2021
Population 15 Years of Age and Over who Worked During The Previous Week by Total Hours of Work and Gender in Lanny Jaya Regency, 2021

| Jumlah Jam Kerja Keseluruhan (jam) <i>Total Hours of Work (hours)</i> | Laki-Laki <i>Male</i> | Perempuan <i>Female</i> | Jumlah <i>Total</i> |
|---|---------------------------------|-----------------------------------|-------------------------------|
| (1) | (2) | (3) | (4) |
| 0 | na | na | na |
| 1-4 | na | na | na |
| 5-9 | na | na | na |
| 10-14 | na | na | na |
| 15-19 | na | na | na |
| 20-24 | na | na | na |
| 25-34 | na | na | na |
| 35-44 | na | na | na |
| 45+ | na | na | na |
| Total | na | na | na |

Catatan/Note: ...

Sumber/Source: BPS, Survei Angkatan Kerja Nasional (Sakernas) Agustus/BPS-Statistics Indonesia, August National Labor Force Survey

Bab 04 Sosial dan Kesejahteraan

Chapter **04** *Social and Welfare*

Garis Kemiskinan

Poverty Line

537 322

(rupiah/kapita/bulan)

Indeks Kedalaman Kemiskinan (P1)

Poverty Gap Index

14,81

Indeks Keparahan Kemiskinan (P2)

Poverty Severity Index

8,12



Jumlah Penduduk Miskin

Number of Poor People

76,75

ribu/thousand



PENJELASAN TEKNIS**TECHNICAL NOTES**

- | | |
|--|---|
| <p>1. Tidak/belum pernah sekolah adalah mereka yang tidak pernah atau belum pernah terdaftar dan tidak pernah atau belum pernah aktif mengikuti pendidikan di suatu jenjang pendidikan formal. Termasuk juga yang tamat/belum tamat taman kanak-kanak tetapi tidak melanjutkan ke sekolah dasar.</p> | <p>1. <i>Not/never attending school is someone who has never attended or never been registered in a formal education, such as primary, secondary, and tertiary education. Those who just completed kindergarten are considered as never attended school.</i></p> |
| <p>2. Masih bersekolah adalah mereka yang terdaftar dan aktif mengikuti pendidikan formal dan nonformal (Paket A, B, atau C), baik pendidikan dasar, menengah maupun pendidikan tinggi. Bagi mahasiswa yang sedang cuti dianggap masih bersekolah.</p> | <p>2. <i>Attending school is someone who is currently attending primary, secondary, or tertiary education, including package A, package B, or package C. College student who postpones his/her study is considered as attending school.</i></p> |
| <p>3. Tidak bersekolah lagi adalah mereka yang pernah terdaftar dan aktif mengikuti pendidikan di suatu jenjang pendidikan formal dan nonformal (Paket A, B, atau C), tetapi pada saat pencacahan tidak lagi terdaftar dan tidak aktif mengikuti pendidikan.</p> | <p>3. <i>Not attending school anymore is someone who had enrolled and participated in formal and non-formal education in the past including package A, package B, or package C, but currently does not attend school.</i></p> |
| <p>4. Tamat sekolah adalah menyelesaikan pelajaran yang ditandai dengan lulus ujian akhir pada kelas atau tingkat terakhir suatu jenjang pendidikan di sekolah negeri maupun swasta dengan mendapatkan tanda tamat belajar/ijazah. Seseorang yang belum mengikuti pelajaran</p> | <p>4. <i>Completed particular level of education is someone who has completed particular level of education in private or public school and accepting graduation certificate. Someone who has never attended the highest grade but passed the final exam is considered as completed</i></p> |

1. pada kelas tertinggi tetapi telah mengikuti ujian akhir dan lulus dianggap tamat sekolah.
 2. Dapat membaca dan menulis artinya dapat membaca dan menulis kata-kata/kalimat sederhana dengan suatu aksara tertentu.
 3. Jalur Pendidikan di Indonesia terdiri atas 1) pendidikan formal, 2) pendidikan nonformal, dan 3) pendidikan informal yang ketiganya dapat saling melengkapi dan memperkaya (Undang-Undang No. 20 Tahun 2013 tentang Sistem Pendidikan Nasional).
 4. Jenjang Pendidikan Formal terdiri atas pendidikan dasar, pendidikan menengah, dan pendidikan tinggi. Jenis pendidikan yang diajarkan mencakup pendidikan umum, kejuruan, akademik, profesi, vokasi, keagamaan, dan khusus.
 - a. Pendidikan Dasar berbentuk Sekolah Dasar (SD) dan Madrasah Ibtidaiyah (MI) atau bentuk lain yang sederajat serta Sekolah Menengah Pertama (SMP) dan Madrasah Tsanawiyah (MTs), atau bentuk lain yang sederajat.
 - b. Pendidikan Menengah berbentuk Sekolah Menengah Atas (SMA), Madrasah Aliyah (MA), Sekolah Menengah Kejuruan
1. *particular level of education.*
 2. *Able to read and write is the ability to read and write at least a simple sentence in any letter of alphabets.*
 3. *The Education System in Indonesia consists of 1) a formal education, 2) non-formal education, and 3) informaleducation that all three can be complementary and enriching (Law No. 20 Year 2013 about The National Education System).*
 4. *The Formal Education Level consists of primary education, secondary education, and high education. The kind of education that taught consists of general education, vocational, academic, professional, religious, and specific education.*
 - a. *The Primary Education consists of Elementary School and Islamic Elementary School or other equivalent forms and Junior High School and MTs, or other equivalent forms.*
 - b. *The Secondary Education consists of the senior high school, MA, Vocational School, and Vocational Madrasah Aliyah, or*

(SMK), dan Madrasah Aliyah Kejuruan (MAK), atau bentuk lain yang sederajat.

c. Pendidikan Tinggi merupakan jenjang pendidikan setelah pendidikan menengah yang mencakup program pendidikan diploma, sarjana, magister, spesialis, dan doktor yang diselenggarakan oleh perguruan tinggi. Perguruan tinggi dapat berbentuk akademi, politeknik, sekolah tinggi, institut, atau universitas.

8. Rumah Sakit adalah tempat pemeriksaan dan perawatan kesehatan, biasanya berada di bawah pengawasan dokter/tenaga medis, yang melayani penderitayangsakittuntukberobat rawat jalan atau rawat inap.
9. Rumah Sakit Bersalin adalah rumah sakit khusus untuk persalinan, dilengkapi pelayanan spesialis pemeriksaan kehamilan, persalinan, rawat inap dan rawat jalan ibu dan anak yang berada di bawah pengawasan dokter spesialis kandungan.
10. Rumah Bersalin adalah sarana pelayanan kesehatan dengan izin sebagai rumah bersalin, dilengkapi pelayanan pemeriksaan kehamilan, persalinan serta pemeriksaan ibu dan anak yang berada di bawah

other equivalent forms.

c. The High Education consists of the education level after the secondary education that consists of diplomas, bachelor, master, specialist, and doctoral degrees that are held by the college. The colleges can be academy, polytechnic, high school, institute, or university.

8. *Hospital is a place for health check, usually controlled/supervised by doctors/medical personnel to serve the ill patients to get outpatient or inpatient treatment services.*
9. *Maternity Hospital is a specialized hospital for childbirth, has specialist inspection service to pregnancy, childbirth, hospitalization and outpatient for mothers and children that is under the supervision of an obstetrician.*
10. *Maternity House is health care facility with a license as a maternity house, equipped with prenatal care, childbirth and examination of mothers and children which is under the supervision of a senior midwife.*

pengawasan bidan senior.

11. Poliklinik adalah sarana kesehatan yang dipakai untuk pelayanan berobat jalan, biasanya berada di bawah pengawasan dokter/tenaga medis.
11. *Polyclinic is a health facility in which to get outpatient services, usually under the control of doctor/ medical personnel.*
12. Puskesmas (Pusat Kesehatan Masyarakat) adalah unit pelaksana teknis dinas kesehatan kabupaten/ kota yang mempunyai fungsi utama sebagai penyelenggara pelayanan kesehatan tingkat pertama. Wilayah kerja puskesmas maksimal adalah satu kecamatan dan untuk dapat menjangkau wilayah kerjanya, puskesmas mempunyai jaringan pelayanan yang meliputi unit Puskesmas Pembantu (Pustu), unit Puskesmas Keliling (Puskel), dan unit bidan desa/komunitas (Peraturan Menteri Kesehatan RI No. 75 Tahun 2014 Tentang Pusat Kesehatan Masyarakat).
12. *Public Health Center is technical implementation unit of regency health department that have the primary function as a first-level health care providers. The working area standard of public health center is one district and to reach their working areas, public health centers have a service network covering subsidiary of public health center, mobile public health center units, and midwife units (Regulation of the Minister of Health of Indonesia Number 75 Year 2014 about Public Health Center).*
13. Apotek adalah suatu tempat tertentu yang digunakan untuk melakukan pekerjaan kefarmasian, dan penyaluran/ penjualan obat atau bahan farmasi dan perbekalan kesehatan lainnya kepada masyarakat yang dikelola oleh tenaga apoteker (Peraturan Menteri Kesehatan RI No. 1332 Tahun 2002 Tentang Perubahan Atas Peraturan Menteri Kesehatan RI No. 922/MENKES/PER/X/1993
13. *Pharmacy is a specific place that is used for pharmaceutical jobs, and distribution/sale of drugs/ pharmaceuticals and other medical supplies to people that are administered by trained pharmacist (Regulation of the Minister of Health of Indonesia Number 1332 Year 2002 about the Changes of Regulation of the Minister of Health of Indonesia Number 922/MENKES/ PER/X/1993 about Pro-vision and*

Tentang Ketentuan dan Tata Cara Pemberian Izin Apotek).

Procedures for Administration of Licensed Pharmacies).

14. Imunisasi adalah memasukkan kuman atau racun penyakit tertentu yang sudah dilemahkan (vaksin) ke dalam tubuh dengan cara disuntik atau diminum (diteteskan dalam mulut) dengan maksud agar terjadi kekebalan tubuh terhadap penyakit tersebut.
 15. Keluhan kesehatan adalah keadaan seseorang yang mengalami gangguan kesehatan atau kejiwaan, baik karena penyakit akut, penyakit kronis, kecelakaan, kriminal, atau hal lain.
 16. Mengobati sendiri adalah upaya oleh anggota rumah tangga/keluarga dengan melakukan pengobatan sendiri tanpa datang ke tempat fasilitas kesehatan atau memanggil dokter/petugas kesehatan ke rumahnya (misal minum obat modern, jamu, kerokan, kompres, kop, pijat) agar sembuh atau menjadi lebih ringan keluhan kesehatannya.
 17. Kasus kumulatif AIDS adalah kumulatif kasus AIDS sampai dengan referensi waktu tertentu.
 18. BCG (Bacillus Calmette Guerin) merupakan vaksinasi untuk mencegah penyakit TBC, diberikan pada bayi baru lahir atau anak, dengan suntikan
14. *Immunization is putting enervated microbe of a certain disease into human body by injection or drinking (dropping into mouth) to make the body immune to that disease.*
 15. *Health complaint is a condition where a person has health or mental problems because of acute illness, chronically illness, accident, crimes, or others.*
 16. *Self treatment is an effort of household members/family to have a health treatment by themselves without visiting health facilities or a doctor/health personnel (for instance, by taking modern medicine, herb medicine, chief with a coin, compress, cupping suction, massage) in order to recover from illness or reduce the health complaint.*
 17. *Cummulative AIDS case is cummulative AIDS cases with reference to a particular time.*
 18. *BCG (Bacillus Calmette Guerin) is a vaccine to prevent TBC disease, given to newborns or children, by injection at the base of the skin of the upper arm. Injection site will*

pada kulit pangkal lengan atas. Bekas suntikan kemudian akan membentuk tonjolan kecil jaringan parut pada kulit lengan atas. Suntikan BCG diberikan kepada anak sebanyak 1 kali.

form little bumps of scar tissue in the skin of the upper arm. BCG injections given to children 1 times.

19. DPT (Difteri, Pertusis, Tetanus) merupakan vaksin untuk mencegah penyakit Difteri, Pertusis, dan Tetanus yang diberikan pada bayi berumur 3 bulan ke atas, dengan suntikan pada paha, diulang 1 bulan dan 2 bulan kemudian, sehingga suntikan imunisasi DPT lengkap pada balita berjumlah 3 kali (kadang-kadang selang waktu antar suntikan bisa lebih dari 1 bulan).
 20. Peristiwa tindak pidana yang dilaporkan ialah setiap peristiwa yang diterima kepolisian dari laporan masyarakat, atau peristiwa dimana pelakunya tertangkap tangan oleh kepolisian.
 21. Jumlah tindak pidana menggambarkan jumlah kasus tindak pidana yang terjadi pada kurun waktu tertentu.
 22. Resiko penduduk terjadi tindak pidana per 100.000 penduduk. Resiko penduduk terjadi tindak pidana per 100.000 penduduk mengindikasikan peluang penduduk berisiko terkena tindak
19. *DPT (Diphtheria, Pertussis, Tetanus) is a vaccine to prevent the diphtheria, pertussis, and tetanus disease, given to infants aged 3 months and above, with a shot in the thigh, repeated one month and two months later, so that the complete DPT immunization shots at toddler totaling 3 times (sometimes the time interval between injections can be more than 1 month).*
 20. *Reported crime incidence includes all criminal cases reported and received by police office, and all crimes caught by police.*
 21. *Crime total refers to the number of criminal cases occurring during a given period.*
 22. *Crime rate*
Crime rate indicates the probability of population exposed to risk of crime, expressed in every 100,000 people.

pidana. Biasanya dinyatakan dalam setiap 100.000 penduduk.

- | | |
|---|---|
| <p>23. Selang waktu terjadi tindak pidana tahun t Selang waktu terjadi tindak pidana tahun t mengindikasikan selang waktu terjadinya satu tindak kejahatan dengan kejahatan yang lain.</p> | <p>23. <i>Crime clock</i> <i>Crime clock indicates the time interval of occurrence between one crime to another crime.</i></p> |
| <p>24. Persentase penyelesaian tindak pidana Persentase penyelesaian peristiwa tindak pidana menyatakan persentase penyelesaian tindak pidana oleh polisi. Suatu tindak pidana dinyatakan sebagai kasus yang selesai di tingkat kepolisian, apabila:</p> <ul style="list-style-type: none"> • Berkas perkaranya sudah siap untuk diserahkan atau telah diserahkan kepada kejaksaan; • Dalam hal delik aduan, pengaduannya dicabut dalam tenggang waktu yang telah ditentukan menurut undang-undang; • Telah diselesaikan oleh kepolisian berdasarkan azas <i>plichtmatigheid</i> (kewajiban berdasarkan kewenangan hukum); • Kasus yang dimaksud tidak termasuk kompetensi kepolisian • Tersangka meninggal dunia; • Kasus kadaluwarsa. | <p>24. <i>Crime clearance rate</i> <i>Crime clearance rate refers to percentage of crime clearance by police. A criminal case is categorized as a cleared case by police, if:</i></p> <ul style="list-style-type: none"> • <i>All documents are ready to submit or already submitted to justice court;</i> • <i>In the case of attense that warrants complaint, the complaint was withdraw within a given period state in the law;</i> • <i>The case was cleared by police based on the principle of plichtmatigheid (obligation on the basis of law outhority);</i> • <i>The case was not the responsibility of police office;</i> • <i>The suspect died;</i> • <i>The case was out of date.</i> |
| <p>25. Bencana Alam adalah peristiwa atau serangkaian peristiwa yang mengancam dan mengganggu</p> | <p>25. <i>Natural Disaster is an event or series of events that threaten and disrupt the lives and livelihoods</i></p> |

kehidupan/penghidupan masyarakat yang disebabkan oleh faktor alam antara lain berupa gempa bumi, tsunami, gunung meletus, banjir, kekeringan, angin topan, dan tanah longsor sehingga mengakibatkan kerugian materi maupun non-materi.

caused by natural factors such as: earthquake, tsunami, volcanic eruption, flood, flash flood, drought, typhoon/cyclone, and landslide so it can lead to result in loss of material and non-material.

26. Korban meninggal adalah orang yang dilaporkan tewas atau meninggal dunia akibat bencana.

26. *Fatality is a person reported killed or death in the wake of a disaster.*

27. Korban hilang adalah orang yang dilaporkan hilang atau tidak ditemukan atau tidak diketahui keberadaannya setelah terjadi bencana.

27. *Missing person is a person reported missing or who cannot be located or who cannot be accounted for in the wake of a disaster.*

28. Korban luka/sakit adalah orang yang mengalami luka-luka atau sakit, dalam keadaan luka ringan, luka sedang maupun luka parah/berat, baik yang berobat jalan maupun rawat inap.

28. *Casualty is a person suffering injury or illness, in a state of light injury, moderate injury, or heavy injury, which in undergoing treatment as either an outpatient or inpatient.*

29. Rusak Berat adalah kriteria kerusakan yang mengakibatkan bangunan roboh atau sebagian besar komponen struktur rusak.

29. *Severely damaged is the criteria of damage that resulted most buildings collapsed or damaged its structural components.*

30. Rusak sedang adalah kriteria kerusakan yang mengakibatkan sebagian kecil komponen struktur rusak, dan komponen penunjang rusak namun bangunan masih tetap berdiri.

30. *Damaged is the criteria of damage that resulted defective fraction of structural components and supporting components damaged, but the building still stands.*

31. Rusak ringan adalah kriteria kerusakan yang mengakibatkan sebagian komponen struktur retak (struktur masih bisa digunakan) dan bangunan masih tetap berdiri.
32. Untuk mengukur kemiskinan, BPS menggunakan konsep kemampuan memenuhi kebutuhan dasar (basic needs approach). Dengan pendekatan ini, kemiskinan dipandang sebagai ketidakmampuan dari sisi ekonomi untuk memenuhi kebutuhan dasar makanan dan bukan makanan yang diukur dari sisi pengeluaran. Metode yang digunakan adalah menghitung Garis Kemiskinan (GK), yang terdiri dari dua komponen yaitu Garis Kemiskinan Makanan (GKM) dan Garis Kemiskinan Non-Makanan (GKNM). Penghitungan Garis Kemiskinan dilakukan secara terpisah untuk daerah perkotaan dan perdesaan.
33. Penduduk miskin adalah penduduk yang memiliki rata-rata pengeluaran per kapita per bulan di bawah Garis Kemiskinan.
31. *Lightly damaged is the criteria of damage that resulted partially cracked structural components, but the structure still can be used and the building still stands.*
32. *To measure poverty, BPS-Statistics Indonesia has used the concept of basic needs approach. Therefore, poverty is viewed as economic inability to fulfill food and non-food basic needs which are measured by consumption/expenditure. The method used is calculating poverty line, which consists of two components that are Food Poverty Line (FPL) and Non-Food Poverty Line (NFPL). The poverty line was calculated separately for urban and rural areas.*
33. *A person whose expenditure per capita per month is below the poverty line is considered to be poor.*

ULASAN**DESCRIPTION****Pendidikan**

Pada tahun ajaran 2021/2021, di Kabupaten Lanny Jaya terdapat 69 unit SD, 25 unit SMP, 8 unit SMA, dan 2 unit SMK. Sebagian besar sekolah tersebut berada di ibu kota kabupaten sehingga, keberadaan fasilitas pendidikan bisa dibilang belum sepenuhnya merata

Untuk pendidikan SD, rasio murid terhadap guru yakni 33,8 artinya, rata-rata satu orang guru mengajar 34 siswa. Sedangkan ratio murid terhadap guru di tingkat SMP sebesar 19.50 tingkat SMA sebesar 21.1

Kesehatan

Berdasarkan data dari Dinas Kesehatan, fasilitas kesehatan yang terdapat di Kabupaten Lanny Jaya antara lain 1 Rumah Sakit Umum Daerah , 10 unit puskesmas dan 7 unit klinik

Keberadaan fasilitas kesehatan tersebut tidak lepas dari adanya tenaga kesehatan yang melayani di fasilitas yang bersangkutan. Tenaga kesehatan tersebut antara lain, 12 orang dokter, 185 orang perawat, 98 orang bidan dan 29 orang tenaga kesehatan lainnya

Education

In the 2019/2020 school year, in Lanny Jaya Regency there were 69 units of SD, 25 units of SMP, 8 units of SMA and 8 units of SMK. Most of these schools are located in the capital of the district so that, the existence of educational facilities is arguably not yet fully equitable

For elementary education, the ratio of students to teachers is 33.24 meaning that, on average, one teacher teaches 33 students. While the ratio of students to teachers at the junior high school level is 14.93 at the senior high school & vocational school level at 24.38

Health

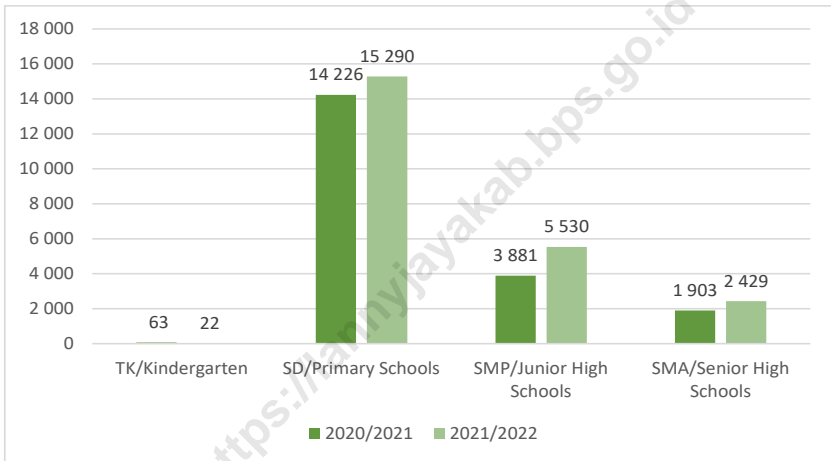
Based on data from the Department of Health, health facilities in Lanny Jaya Regency include 1 Regional General Hospital, 10 units of puskesmas and 7 units of clinic

The existence of the health facility is inseparable from the presence of health workers who serve in the facility concerned. The health workers included 12 doctors, 185 nurses, 98 midwives and 29 other health workers

Gambar 4.1
Figures

Jumlah Murid Berdasarkan Jenjang Pendidikan di Kabupaten Lanny Jaya, 2020/2021-2021/2022

Number of Pupils by Educational Level in Lanny Jaya Regency, 2020/2021-2021/2022

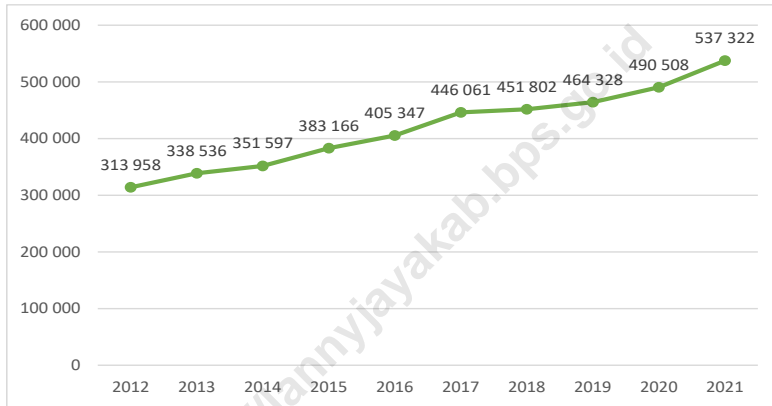


Catatan/Note:

Sumber/Source: Kementerian Pendidikan, Kebudayaan, Riset, dan Teknologi, Sistem Data Pokok Pendidikan, data semester ganjil 2021/ Ministry of Education, Culture, Research, and Technology, Basic Education Data System, odd semester 2021

Gambar 4.2
Figures

Garis Kemiskinan Miskin di Kabupaten Lanny Jaya, 2012–2021
Poverty Line of Poor People in Lanny Jaya Regency, 2012–2021



Sumber/Source : BPS, Survei Sosial Ekonomi Nasional (Susenas)/BPS-Statistics Indonesia, National Socioeconomic Survey

4.1 PENDIDIKAN EDUCATION

Tabel
Table 4.1.1

Jumlah Sekolah, Guru, dan Murid Taman Kanak-Kanak (TK) di Bawah Kementerian Pendidikan dan Kebudayaan Menurut Kecamatan di Kabupaten Lanny Jaya, 2020/2021 dan 2021/2022
Number of Schools, Teachers, and Pupils in Kindergarten Under The Ministry of Education and Culture by Subdistrict in Lanny Jaya Regency, 2020/2021 dan 2021/2022

| Kecamatan Subdistrict | Sekolah/Schools | | | | | |
|--------------------------|-----------------|-----------|----------------|-----------|--------------|-----------|
| | Negeri/Public | | Swasta/Private | | Jumlah/Total | |
| | 2020/2021 | 2021/2022 | 2020/2021 | 2021/2022 | 2020/2021 | 2021/2022 |
| (1) | (2) | (3) | (4) | (5) | (6) | (7) |
| Makki | - | - | ... | ... | - | - |
| Gupura | - | - | ... | ... | - | - |
| Kolawa | - | - | ... | ... | - | - |
| Gelok Beam | - | - | ... | ... | - | - |
| Awina | - | - | ... | ... | - | - |
| Kully Lanny | - | - | ... | ... | - | - |
| Pirime | - | - | ... | ... | - | - |
| Buguk Gona | - | - | ... | ... | - | - |
| Milimbo | - | - | ... | ... | - | - |
| Gollo | - | - | ... | ... | - | - |
| Wiringgabut | - | - | ... | ... | - | - |
| Tiom | 4 | 2 | ... | ... | 4 | 2 |
| Nogi | - | - | ... | ... | - | - |
| Mokoni | - | - | ... | ... | - | - |
| Niname | - | - | ... | ... | - | - |
| Yiginua | - | - | ... | ... | - | - |
| Tiom Ollo | - | - | ... | ... | - | - |
| Yugungwi | - | - | ... | ... | - | - |
| Lannyna | - | - | ... | ... | - | - |
| Balingga | - | - | ... | ... | - | - |

Lanjutan Tabel/Continued Table 4.1.1

| Kecamatan Subdistrict | Sekolah/Schools | | | | | |
|--------------------------|-----------------|-----------|----------------|------------|--------------|-----------|
| | Negeri/Public | | Swasta/Private | | Jumlah/Total | |
| | 2020/2021 | 2021/2022 | 2020/2021 | 2021/2022 | 2020/2021 | 2021/2022 |
| (1) | (2) | (3) | (4) | (5) | (6) | (7) |
| Balingga Barat | - | - | ... | ... | - | - |
| Bruwa | - | - | ... | ... | - | - |
| Ayumnati | - | - | ... | ... | - | - |
| Goa Balim | - | - | ... | ... | - | - |
| Kuyawage | - | - | ... | ... | - | - |
| Wano Barat | - | - | ... | ... | - | - |
| Malagaineri | - | - | ... | ... | - | - |
| Melagai | - | - | ... | ... | - | - |
| Tiomneri | - | - | ... | ... | - | - |
| Wereka | - | - | ... | ... | - | - |
| Dimba | - | - | ... | ... | - | - |
| Kelulome | - | - | ... | ... | - | - |
| Nikogwe | - | - | ... | ... | - | - |
| Gamelia | - | - | ... | ... | - | - |
| Karu | - | - | ... | ... | - | - |
| Yiluk | - | - | ... | ... | - | - |
| Guna | - | - | ... | ... | - | - |
| Poga | - | - | ... | ... | - | - |
| Muara | - | - | ... | ... | - | - |
| Lanny Jaya | 4 | 2 | ... | ... | 4 | 2 |

Lanjutan Tabel/Continued Table 4.1.1

| Kecamatan Subdistrict | Guru/ Teacher | | | | | |
|--------------------------|---------------|-----------|----------------|-----------|--------------|-----------|
| | Negeri/Public | | Swasta/Private | | Jumlah/Total | |
| | 2020/2021 | 2021/2022 | 2020/2021 | 2021/2022 | 2020/2021 | 2021/2022 |
| (1) | (2) | (3) | (4) | (5) | (6) | (7) |
| Makki | - | - | ... | ... | - | - |
| Gupura | - | - | ... | ... | - | - |
| Kolawa | - | - | ... | ... | - | - |
| Gelok Beam | - | - | ... | ... | - | - |
| Awina | - | - | ... | ... | - | - |
| Kully Lanny | - | - | ... | ... | - | - |
| Pirime | - | - | ... | ... | - | - |
| Buguk Gona | - | - | ... | ... | - | - |
| Milimbo | - | - | ... | ... | - | - |
| Gollo | - | - | ... | ... | - | - |
| Wiringgabut | - | - | ... | ... | - | - |
| Tiom | 7 | 3 | ... | ... | 7 | 3 |
| Nogi | - | - | ... | ... | - | - |
| Mokoni | - | - | ... | ... | - | - |
| Niname | - | - | ... | ... | - | - |
| Yiginua | - | - | ... | ... | - | - |
| Tiom Ollo | - | - | ... | ... | - | - |
| Yugungwi | - | - | ... | ... | - | - |
| Lannyna | - | - | ... | ... | - | - |
| Balingga | - | - | ... | ... | - | - |

Lanjutan Tabel/Continued Table 4.1.1

| Kecamatan Subdistrict | Guru/ Teacher | | | | | |
|--------------------------|---------------|-----------|----------------|------------|--------------|-----------|
| | Negeri/Public | | Swasta/Private | | Jumlah/Total | |
| | 2020/2021 | 2021/2022 | 2020/2021 | 2021/2022 | 2020/2021 | 2021/2022 |
| (1) | (2) | (3) | (4) | (5) | (6) | (7) |
| Balingga Barat | - | - | ... | ... | - | - |
| Bruwa | - | - | ... | ... | - | - |
| Ayummati | - | - | ... | ... | - | - |
| Goa Balim | - | - | ... | ... | - | - |
| Kuyawage | - | - | ... | ... | - | - |
| Wano Barat | - | - | ... | ... | - | - |
| Malagaineri | - | - | ... | ... | - | - |
| Melagai | - | - | ... | ... | - | - |
| Tiomneri | - | - | ... | ... | - | - |
| Wereka | - | - | ... | ... | - | - |
| Dimba | - | - | ... | ... | - | - |
| Kelulome | - | - | ... | ... | - | - |
| Nikogwe | - | - | ... | ... | - | - |
| Gamelia | - | - | ... | ... | - | - |
| Karu | - | - | ... | ... | - | - |
| Yiluk | - | - | ... | ... | - | - |
| Guna | - | - | ... | ... | - | - |
| Poga | - | - | ... | ... | - | - |
| Muara | - | - | ... | ... | - | - |
| Lanny Jaya | 7 | 3 | ... | ... | 7 | 3 |

Lanjutan Tabel/*Continued Table 4.1.1*

| Kecamatan Subdistrict | Murid / Student | | | | | |
|--------------------------|-----------------|-----------|----------------|-----------|--------------|-----------|
| | Negeri/Public | | Swasta/Private | | Jumlah/Total | |
| | 2020/2021 | 2021/2022 | 2020/2021 | 2021/2022 | 2020/2021 | 2021/2022 |
| (1) | (2) | (3) | (4) | (5) | (6) | (7) |
| Makki | - | - | ... | ... | - | - |
| Gupura | - | - | ... | ... | - | - |
| Kolawa | - | - | ... | ... | - | - |
| Gelok Beam | - | - | ... | ... | - | - |
| Awina | - | - | ... | ... | - | - |
| Kully Lanny | - | - | ... | ... | - | - |
| Pirime | - | - | ... | ... | - | - |
| Buguk Gona | - | - | ... | ... | - | - |
| Milimbo | - | - | ... | ... | - | - |
| Gollo | - | - | ... | ... | - | - |
| Wiringgabut | - | - | ... | ... | - | - |
| Tiom | 63 | 22 | ... | ... | 63 | 22 |
| Nogi | - | - | ... | ... | - | - |
| Mokoni | - | - | ... | ... | - | - |
| Niname | - | - | ... | ... | - | - |
| Yiginua | - | - | ... | ... | - | - |
| Tiom Ollo | - | - | ... | ... | - | - |
| Yugungwi | - | - | ... | ... | - | - |
| Lannyna | - | - | ... | ... | - | - |
| Balingga | - | - | ... | ... | - | - |

Lanjutan Tabel/Continued Table 4.1.1

| Kecamatan Subdistrict | Murid/Student | | | | | |
|--------------------------|---------------|-----------|----------------|------------|--------------|-----------|
| | Negeri/Public | | Swasta/Private | | Jumlah/Total | |
| | 2020/2021 | 2021/2022 | 2020/2021 | 2021/2022 | 2020/2021 | 2021/2022 |
| (1) | (2) | (3) | (4) | (5) | (6) | (7) |
| Balingga Barat | - | - | ... | ... | - | - |
| Bruwa | - | - | ... | ... | - | - |
| Ayumnati | - | - | ... | ... | - | - |
| Goa Balim | - | - | ... | ... | - | - |
| Kuyawage | - | - | ... | ... | - | - |
| Wano Barat | - | - | ... | ... | - | - |
| Malagaineri | - | - | ... | ... | - | - |
| Melagai | - | - | ... | ... | - | - |
| Tiomneri | - | - | ... | ... | - | - |
| Wereka | - | - | ... | ... | - | - |
| Dimba | - | - | ... | ... | - | - |
| Kelulome | - | - | ... | ... | - | - |
| Nikogwe | - | - | ... | ... | - | - |
| Gamelia | - | - | ... | ... | - | - |
| Karu | - | - | ... | ... | - | - |
| Yiluk | - | - | ... | ... | - | - |
| Guna | - | - | ... | ... | - | - |
| Poga | - | - | ... | ... | - | - |
| Muara | - | - | ... | ... | - | - |
| Lanny Jaya | 63 | 22 | ... | ... | 63 | 22 |

Catatan/Note:

Sumber/Source: Kementerian Pendidikan, Kebudayaan, Riset, dan Teknologi, Sistem Data Pokok Pendidikan, data semester ganjil 2021/ Ministry of Education, Culture, Research, and Technology, Basic Education Data System, odd semester 2021

Tabel 4.1.2
Table

**Jumlah Sekolah, Guru, dan Murid Raudatul Athfal (RA)
di Bawah Kementerian Agama Menurut Kecamatan,
2019/2020 dan 2020/2021**
*Number of Schools, Teachers, and Pupils in Raudatul Athfal
(RA) Under The Ministry of Religious Affairs by Subdistrict,
2019/2020 dan 2020/2021*

| Kecamatan Subdistrict | Sekolah/Schools | | Guru/Teachers | | Murid/Pupils | |
|--------------------------|-----------------|-----------|---------------|-----------|--------------|-----------|
| | 2019/2020 | 2020/2021 | 2019/2020 | 2020/2021 | 2019/2020 | 2020/2021 |
| (1) | (2) | (3) | (4) | (5) | (6) | (7) |
| Makki | ... | ... | ... | ... | ... | ... |
| Gupura | ... | ... | ... | ... | ... | ... |
| Kolawa | ... | ... | ... | ... | ... | ... |
| Gelok Beam | ... | ... | ... | ... | ... | ... |
| Awina | ... | ... | ... | ... | ... | ... |
| Kully Lanny | ... | ... | ... | ... | ... | ... |
| Pirime | ... | ... | ... | ... | ... | ... |
| Buguk Gona | ... | ... | ... | ... | ... | ... |
| Milimbo | ... | ... | ... | ... | ... | ... |
| Gollo | ... | ... | ... | ... | ... | ... |
| Wiringgabut | ... | ... | ... | ... | ... | ... |
| Tiom | ... | ... | ... | ... | ... | ... |
| Nogi | ... | ... | ... | ... | ... | ... |
| Mokoni | ... | ... | ... | ... | ... | ... |
| Niname | ... | ... | ... | ... | ... | ... |
| Yiginua | ... | ... | ... | ... | ... | ... |
| Tiom Ollo | ... | ... | ... | ... | ... | ... |
| Yugungwi | ... | ... | ... | ... | ... | ... |
| Lannyna | ... | ... | ... | ... | ... | ... |
| Balingga | ... | ... | ... | ... | ... | ... |

Lanjutan Tabel/Continued Table 4.1.2

| Kecamatan Subdistrict | Sekolah/Schools | | Guru/Teachers | | Murid/Pupils | |
|--------------------------|-----------------|-----------|---------------|-----------|--------------|-----------|
| | 2019/2020 | 2020/2021 | 2019/2020 | 2020/2021 | 2019/2020 | 2020/2021 |
| (1) | (2) | (3) | (4) | (5) | (6) | (7) |
| Balingga Barat | ... | ... | ... | ... | ... | ... |
| Bruwa | ... | ... | ... | ... | ... | ... |
| Ayumnati | ... | ... | ... | ... | ... | ... |
| Goa Balim | ... | ... | ... | ... | ... | ... |
| Kuyawage | ... | ... | ... | ... | ... | ... |
| Wano Barat | ... | ... | ... | ... | ... | ... |
| Malagaineri | ... | ... | ... | ... | ... | ... |
| Melagai | ... | ... | ... | ... | ... | ... |
| Tiomneri | ... | ... | ... | ... | ... | ... |
| Wereka | ... | ... | ... | ... | ... | ... |
| Dimba | ... | ... | ... | ... | ... | ... |
| Kelulome | ... | ... | ... | ... | ... | ... |
| Nikogwe | ... | ... | ... | ... | ... | ... |
| Gamelia | ... | ... | ... | ... | ... | ... |
| Karu | ... | ... | ... | ... | ... | ... |
| Yiluk | ... | ... | ... | ... | ... | ... |
| Guna | ... | ... | ... | ... | ... | ... |
| Poga | ... | ... | ... | ... | ... | ... |
| Muara | ... | ... | ... | ... | ... | ... |
| Lanny Jaya | ... | ... | ... | ... | ... | ... |

Catatan/Note:

Sumber/Source: Kementerian Agama, EMIS, data semester ganjil/Ministry of Religious Affairs, EMIS, odd semester

Tabel
Table 4.1.3

Jumlah Sekolah, Guru, dan Murid Sekolah Dasar (SD) di Bawah Kementerian Pendidikan dan Kebudayaan Menurut Kecamatan di Kabupaten Lanny Jaya , 2020/2021 dan 2021/2022
Number of Schools, Teachers, and Pupils in Primary Schools Under The Ministry of Education and Culture by Subdistrict in Lanny Jaya Regency, 2020/2021 dan 2021/2022

| Kecamatan Subdistrict | Sekolah/Schools | | | | | |
|--------------------------|-----------------|-----------|----------------|-----------|--------------|-----------|
| | Negeri/Public | | Swasta/Private | | Jumlah/Total | |
| | 2020/2021 | 2021/2022 | 2020/2021 | 2021/2022 | 2020/2021 | 2021/2022 |
| (1) | (2) | (3) | (4) | (5) | (6) | (7) |
| Makki | 9 | 9 | 4 | 4 | 13 | 13 |
| Gupura | - | - | - | - | - | - |
| Kolawa | - | - | - | - | - | - |
| Gelok Beam | - | - | - | - | - | - |
| Awina | - | - | - | - | - | - |
| Kully Lanny | - | - | - | - | - | - |
| Pirime | 7 | 7 | 4 | 4 | 11 | 11 |
| Buguk Gona | - | - | - | - | - | - |
| Milimbo | - | - | - | - | - | - |
| Gollo | - | - | - | - | - | - |
| Wiringgabut | - | - | - | - | - | - |
| Tiom | 8 | 8 | 3 | 3 | 11 | 11 |
| Nogi | - | - | - | - | - | - |
| Mokoni | - | - | - | - | - | - |
| Niname | - | - | - | - | - | - |
| Yiginua | - | - | - | - | - | - |
| Tiom Ollo | - | - | - | - | - | - |
| Yugungwi | - | - | - | - | - | - |
| Lannyna | - | - | - | - | - | - |
| Balingga | 7 | 7 | - | - | 7 | 7 |

Lanjutan Tabel/Continued Table 4.1.3

| Kecamatan Subdistrict | Sekolah/Schools | | | | | |
|--------------------------|-----------------|-----------|----------------|-----------|--------------|-----------|
| | Negeri/Public | | Swasta/Private | | Jumlah/Total | |
| | 2020/2021 | 2021/2022 | 2020/2021 | 2021/2022 | 2020/2021 | 2021/2022 |
| (1) | (2) | (3) | (4) | (5) | (6) | (7) |
| Balingga Barat | - | - | - | - | - | - |
| Bruwa | - | - | - | - | - | - |
| Ayumnati | - | - | - | - | - | - |
| Goa Balim | - | - | - | - | - | - |
| Kuyawage | 7 | 7 | - | - | 7 | 7 |
| Wano Barat | - | - | - | - | - | - |
| Malagaineri | 3 | 3 | - | - | 3 | 3 |
| Melagai | - | - | - | - | - | - |
| Tiomneri | 2 | 2 | 1 | 1 | 3 | 3 |
| Wereka | - | - | - | - | - | - |
| Dimba | 3 | 3 | - | - | 3 | 3 |
| Kelulome | - | - | - | - | - | - |
| Nikogwe | - | - | - | - | - | - |
| Gamelia | 6 | 6 | 2 | 2 | 8 | 8 |
| Karu | - | - | - | - | - | - |
| Yiluk | - | - | - | - | - | - |
| Guna | - | - | - | - | - | - |
| Poga | 3 | 3 | - | - | 3 | 3 |
| Muara | - | - | - | - | - | - |
| Lanny Jaya | 55 | 55 | 14 | 14 | 69 | 69 |

Lanjutan Tabel/*Continued Table* 4.1.3

| Kecamatan Subdistrict | Guru / Student | | | | | |
|--------------------------|-----------------------|-----------|------------------------|-----------|----------------------|-----------|
| | Negeri/ <i>Public</i> | | Swasta/ <i>Private</i> | | Jumlah/ <i>Total</i> | |
| | 2020/2021 | 2021/2022 | 2020/2021 | 2021/2022 | 2020/2021 | 2021/2022 |
| (1) | (2) | (3) | (4) | (5) | (6) | (7) |
| Makki | 41 | 42 | 23 | 26 | 64 | 68 |
| Gupura | - | - | - | - | - | - |
| Kolawa | - | - | - | - | - | - |
| Gelok Beam | - | - | - | - | - | - |
| Awina | - | - | - | - | - | - |
| Kully Lanny | - | - | - | - | - | - |
| Pirime | 45 | 44 | 23 | 21 | 68 | 65 |
| Buguk Gona | - | - | - | - | - | - |
| Milimbo | - | - | - | - | - | - |
| Gollo | - | - | - | - | - | - |
| Wiringgabut | - | - | - | - | - | - |
| Tiom | 82 | 91 | 24 | 26 | 106 | 117 |
| Nogi | - | - | - | - | - | - |
| Mokoni | - | - | - | - | - | - |
| Niname | - | - | - | - | - | - |
| Yiginua | - | - | - | - | - | - |
| Tiom Olo | - | - | - | - | - | - |
| Yugungwi | - | - | - | - | - | - |
| Lannyana | - | - | - | - | - | - |
| Balingga | 44 | 42 | - | - | 44 | 42 |

Lanjutan Tabel/Continued Table 4.1.3

| Kecamatan Subdistrict | Guru / Student | | | | | |
|--------------------------|----------------|------------|----------------|-----------|--------------|------------|
| | Negeri/Public | | Swasta/Private | | Jumlah/Total | |
| | 2020/2021 | 2021/2022 | 2020/2021 | 2021/2022 | 2020/2021 | 2021/2022 |
| (1) | (2) | (3) | (4) | (5) | (6) | (7) |
| Balingga Barat | - | - | - | - | - | - |
| Bruwa | - | - | - | - | - | - |
| Ayumnati | - | - | - | - | - | - |
| Goa Balim | - | - | - | - | - | - |
| Kuyawage | 16 | 33 | - | - | 16 | 33 |
| Wano Barat | - | - | - | - | - | - |
| Malagaineri | 23 | 23 | - | - | 23 | 23 |
| Melagai | - | - | - | - | - | - |
| Tiomneri | 8 | 12 | 8 | 7 | 16 | 19 |
| Wereka | - | - | - | - | - | - |
| Dimba | 21 | 20 | - | - | 21 | 20 |
| Kelulome | - | - | - | - | - | - |
| Nikogwe | - | - | - | - | - | - |
| Gamelia | 37 | 40 | 13 | 13 | 50 | 53 |
| Karu | - | - | - | - | - | - |
| Yiluk | - | - | - | - | - | - |
| Guna | - | - | - | - | - | - |
| Poga | 14 | 12 | - | - | 14 | 12 |
| Muara | - | - | - | - | - | - |
| Lanny Jaya | 331 | 359 | 91 | 93 | 422 | 452 |

Lanjutan Tabel/*Continued Table* 4.1.3

| Kecamatan Subdistrict | Murid / Student | | | | | |
|--------------------------|-----------------|-----------|----------------|-----------|--------------|-----------|
| | Negeri/Public | | Swasta/Private | | Jumlah/Total | |
| | 2020/2021 | 2021/2022 | 2020/2021 | 2021/2022 | 2020/2021 | 2021/2022 |
| (1) | (2) | (3) | (4) | (5) | (6) | (7) |
| Makki | 2 243 | 2 350 | 915 | 940 | 3 158 | 3 290 |
| Gupura | - | - | - | - | - | - |
| Kolawa | - | - | - | - | - | - |
| Gelok Beam | - | - | - | - | - | - |
| Awina | - | - | - | - | - | - |
| Kully Lanny | - | - | - | - | - | - |
| Pirime | 1 635 | 1 690 | 784 | 750 | 2 419 | 2 440 |
| Buguk Gona | - | - | - | - | - | - |
| Milimbo | - | - | - | - | - | - |
| Gollo | - | - | - | - | - | - |
| Wiringgabut | - | - | - | - | - | - |
| Tiom | 1 368 | 1 476 | 464 | 500 | 1 832 | 1 976 |
| Nogi | - | - | - | - | - | - |
| Mokoni | - | - | - | - | - | - |
| Niname | - | - | - | - | - | - |
| Yiginua | - | - | - | - | - | - |
| Tiom Oлло | - | - | - | - | - | - |
| Yugungwi | - | - | - | - | - | - |
| Lannyna | - | - | - | - | - | - |
| Balingga | 1 460 | 1 508 | - | - | 1 460 | 1 508 |

Lanjutan Tabel/Continued Table 4.1.3

| Kecamatan Subdistrict | Murid / Student | | | | | |
|--------------------------|-----------------|---------------|----------------|--------------|---------------|---------------|
| | Negeri/Public | | Swasta/Private | | Jumlah/Total | |
| | 2020/2021 | 2021/2022 | 2020/2021 | 2021/2022 | 2020/2021 | 2021/2022 |
| (1) | (2) | (3) | (4) | (5) | (6) | (7) |
| Balingga Barat | - | - | - | - | - | - |
| Bruwa | - | - | - | - | - | - |
| Ayumnati | - | - | - | - | - | - |
| Goa Balim | - | - | - | - | - | - |
| Kuyawage | 1 247 | 1 630 | - | - | 1 247 | 1 630 |
| Wano Barat | - | - | - | - | - | - |
| Malagaineri | 476 | 574 | - | - | 476 | 574 |
| Melagai | - | - | - | - | - | - |
| Tiomneri | 322 | 362 | 107 | 165 | 429 | 527 |
| Wereka | - | - | - | - | - | - |
| Dimba | 784 | 847 | - | - | 784 | 847 |
| Kelulome | - | - | - | - | - | - |
| Nikogwe | - | - | - | - | - | - |
| Gamelia | 1 293 | 1 413 | 459 | 419 | 1 752 | 1 832 |
| Karu | - | - | - | - | - | - |
| Yiluk | - | - | - | - | - | - |
| Guna | - | - | - | - | - | - |
| Poga | 669 | 666 | - | - | 669 | 666 |
| Muara | - | - | - | - | - | - |
| Lanny Jaya | 11 497 | 12 516 | 2 729 | 2 774 | 14 226 | 15 290 |

Catatan/Note:

Sumber/Source: Kementerian Pendidikan, Kebudayaan, Riset, dan Teknologi, Sistem Data Pokok Pendidikan, data semester ganjil 2021/ Ministry of Education, Culture, Research, and Technology, Basic Education Data System, odd semester 2021

Tabel
Table 4.1.4**Jumlah Sekolah, Guru, dan Murid Madrasah Ibtidaiyah (MI) di Bawah Kementerian Agama Menurut Kecamatan Menurut Kecamatan, 2019/2020 dan 2020/2021**
Number of Schools, Teachers, and Pupils in Madrasah Ibtidaiyah (MI) Under The Ministry of Religious Affairs by Subdistrict, 2019/2020 dan 2020/2021

| Kecamatan Subdistrict | Sekolah/Schools | | Guru/Teachers | | Murid/Pupils | |
|--------------------------|-----------------|-----------|---------------|-----------|--------------|-----------|
| | 2019/2020 | 2020/2021 | 2019/2020 | 2020/2021 | 2019/2020 | 2020/2021 |
| (1) | (2) | (3) | (4) | (5) | (6) | (7) |
| Makki | ... | ... | ... | ... | ... | ... |
| Gupura | ... | ... | ... | ... | ... | ... |
| Kolawa | ... | ... | ... | ... | ... | ... |
| Gelok Beam | ... | ... | ... | ... | ... | ... |
| Awina | ... | ... | ... | ... | ... | ... |
| Kully Lanny | ... | ... | ... | ... | ... | ... |
| Pirime | ... | ... | ... | ... | ... | ... |
| Buguk Gona | ... | ... | ... | ... | ... | ... |
| Milimbo | ... | ... | ... | ... | ... | ... |
| Gollo | ... | ... | ... | ... | ... | ... |
| Wiringgabut | ... | ... | ... | ... | ... | ... |
| Tiom | ... | ... | ... | ... | ... | ... |
| Nogi | ... | ... | ... | ... | ... | ... |
| Mokoni | ... | ... | ... | ... | ... | ... |
| Niname | ... | ... | ... | ... | ... | ... |
| Yiginua | ... | ... | ... | ... | ... | ... |
| Tiom Ollo | ... | ... | ... | ... | ... | ... |
| Yugungwi | ... | ... | ... | ... | ... | ... |
| Lannyna | ... | ... | ... | ... | ... | ... |
| Balingga | ... | ... | ... | ... | ... | ... |

Lanjutan Tabel/Continued Table 4.1.4

| Kecamatan Subdistrict | Sekolah/Schools | | Guru/Teachers | | Murid/Pupils | |
|--------------------------|-----------------|-----------|---------------|-----------|--------------|-----------|
| | 2019/2020 | 2020/2021 | 2019/2020 | 2020/2021 | 2019/2020 | 2020/2021 |
| (1) | (2) | (3) | (4) | (5) | (6) | (7) |
| Balingga Barat | ... | ... | ... | ... | ... | ... |
| Bruwa | ... | ... | ... | ... | ... | ... |
| Ayumnati | ... | ... | ... | ... | ... | ... |
| Goa Balim | ... | ... | ... | ... | ... | ... |
| Kuyawage | ... | ... | ... | ... | ... | ... |
| Wano Barat | ... | ... | ... | ... | ... | ... |
| Malagaineri | ... | ... | ... | ... | ... | ... |
| Melagai | ... | ... | ... | ... | ... | ... |
| Tiomneri | ... | ... | ... | ... | ... | ... |
| Wereka | ... | ... | ... | ... | ... | ... |
| Dimba | ... | ... | ... | ... | ... | ... |
| Kelulome | ... | ... | ... | ... | ... | ... |
| Nikogwe | ... | ... | ... | ... | ... | ... |
| Gamelia | ... | ... | ... | ... | ... | ... |
| Karu | ... | ... | ... | ... | ... | ... |
| Yiluk | ... | ... | ... | ... | ... | ... |
| Guna | ... | ... | ... | ... | ... | ... |
| Poga | ... | ... | ... | ... | ... | ... |
| Muara | ... | ... | ... | ... | ... | ... |
| Lanny Jaya | ... | ... | ... | ... | ... | ... |

Catatan/Note:

Sumber/Source: Kementerian Agama, EMIS, data semester ganjil/Ministry of Religious Affairs, EMIS, odd semester

Tabel
Table 4.1.5

Jumlah Sekolah, Guru, dan Murid Sekolah Menengah Pertama (SMP) di Bawah Kementerian Pendidikan dan Kebudayaan Menurut Kecamatan, di Kabupaten Lanny Jaya 2020/2021 dan 2021/2022
Number of Schools, Teachers, and Pupils in Junior High Schools Under The Ministry of Education and Culture by Subdistrict, 2020/2021 and 2021/2022

| Kecamatan Subdistrict | Sekolah / Schools | | | | | |
|--------------------------|-------------------|-----------|----------------|-----------|--------------|-----------|
| | Negeri/Public | | Swasta/Private | | Jumlah/Total | |
| | 2020/2021 | 2021/2022 | 2020/2021 | 2021/2022 | 2020/2021 | 2021/2022 |
| (1) | (2) | (3) | (4) | (5) | (6) | (7) |
| Makki | 3 | 5 | - | - | 3 | 5 |
| Gupura | - | - | - | - | - | - |
| Kolawa | - | - | - | - | - | - |
| Gelok Beam | - | - | - | - | - | - |
| Awina | - | - | - | - | - | - |
| Kully Lanny | 1 | - | - | - | 1 | - |
| Pirime | 4 | 4 | 1 | 1 | 5 | 5 |
| Buguk Gona | - | - | - | - | - | - |
| Milimbo | - | - | - | - | - | - |
| Gollo | - | - | - | - | - | - |
| Wiringgabut | - | - | - | - | - | - |
| Tiom | 4 | 4 | 1 | 1 | 5 | 5 |
| Nogi | - | - | - | - | - | - |
| Mokoni | - | - | - | - | - | - |
| Niname | - | - | - | - | - | - |
| Yiginua | - | - | - | - | - | - |
| Tiom Ollo | - | - | - | - | - | - |
| Yugungwi | - | - | - | - | - | - |
| Lannyina | - | - | - | - | - | - |
| Balingga | 2 | 2 | - | - | 2 | 2 |

Lanjutan Tabel/Continued Table 4.1.5

| Kecamatan Subdistrict | Sekolah / Schools | | | | | |
|--------------------------|-------------------|-----------|----------------|-----------|--------------|-----------|
| | Negeri/Public | | Swasta/Private | | Jumlah/Total | |
| | 2020/2021 | 2021/2022 | 2020/2021 | 2021/2022 | 2020/2021 | 2021/2022 |
| (1) | (2) | (3) | (4) | (5) | (6) | (7) |
| Balingga Barat | - | - | - | - | - | - |
| Bruwa | - | - | - | - | - | - |
| Ayumnati | - | - | - | - | - | - |
| Goa Balim | - | - | - | - | - | - |
| Kuyawage | 2 | 2 | - | - | 2 | 2 |
| Wano Barat | - | - | - | - | - | - |
| Malagaineri | 1 | 1 | - | - | 1 | 1 |
| Melagai | - | - | - | - | - | - |
| Tiomneri | 1 | 1 | - | - | 1 | 1 |
| Wereka | - | - | - | - | - | - |
| Dimba | 1 | 1 | - | - | 1 | 1 |
| Kelulome | - | - | - | - | - | - |
| Nikogwe | - | - | - | - | - | - |
| Gamelia | 2 | 2 | - | - | 2 | 2 |
| Karu | - | - | - | - | - | - |
| Yiluk | - | - | - | - | - | - |
| Guna | 1 | - | - | - | 1 | - |
| Poga | - | 1 | - | - | - | 1 |
| Muara | - | - | - | - | - | - |
| Lanny Jaya | 22 | 23 | 2 | 2 | 24 | 25 |

Lanjutan Tabel/*Continued Table* 4.1.5

| Kecamatan Subdistrict | Guru / Student | | | | | |
|--------------------------|----------------|-----------|----------------|-----------|--------------|-----------|
| | Negeri/Public | | Swasta/Private | | Jumlah/Total | |
| | 2020/2021 | 2021/2022 | 2020/2021 | 2021/2022 | 2020/2021 | 2021/2022 |
| (1) | (2) | (3) | (4) | (5) | (6) | (7) |
| Makki | 16 | 40 | - | - | 16 | 40 |
| Gupura | - | - | - | - | - | - |
| Kolawa | - | - | - | - | - | - |
| Gelok Beam | - | - | - | - | - | - |
| Awina | - | - | - | - | - | - |
| Kully Lanny | 16 | - | - | - | 16 | - |
| Pirime | 44 | 60 | 2 | 2 | 46 | 62 |
| Buguk Gona | - | - | - | - | - | - |
| Milimbo | - | - | - | - | - | - |
| Gollo | - | - | - | - | - | - |
| Wiringgabut | - | - | - | - | - | - |
| Tiom | 96 | 73 | 13 | 12 | 109 | 85 |
| Nogi | - | - | - | - | - | - |
| Mokoni | - | - | - | - | - | - |
| Niname | - | - | - | - | - | - |
| Yiginua | - | - | - | - | - | - |
| Tiom Olo | - | - | - | - | - | - |
| Yugungwi | - | - | - | - | - | - |
| Lannyna | - | - | - | - | - | - |
| Balingga | 16 | 18 | - | - | 16 | 18 |

Lanjutan Tabel/Continued Table 4.1.5

| Kecamatan Subdistrict | Guru / Student | | | | | |
|--------------------------|----------------|------------|----------------|-----------|--------------|------------|
| | Negeri/Public | | Swasta/Private | | Jumlah/Total | |
| | 2020/2021 | 2021/2022 | 2020/2021 | 2021/2022 | 2020/2021 | 2021/2022 |
| (1) | (2) | (3) | (4) | (5) | (6) | (7) |
| Balingga Barat | - | - | - | - | - | - |
| Bruwa | - | - | - | - | - | - |
| Ayumnati | - | - | - | - | - | - |
| Goa Balim | - | - | - | - | - | - |
| Kuyawage | 10 | 10 | - | - | 10 | 10 |
| Wano Barat | - | - | - | - | - | - |
| Malagaineri | 14 | 14 | - | - | 14 | 14 |
| Melagai | - | - | - | - | - | - |
| Tiomneri | 12 | 15 | - | - | 12 | 15 |
| Wereka | - | - | - | - | - | - |
| Dimba | 12 | 13 | - | - | 12 | 13 |
| Kelulome | - | - | - | - | - | - |
| Nikogwe | - | - | - | - | - | - |
| Gamelia | 16 | 17 | - | - | 16 | 17 |
| Karu | - | - | - | - | - | - |
| Yiluk | - | - | - | - | - | - |
| Guna | 10 | - | - | - | 10 | - |
| Poga | - | 10 | - | - | - | 10 |
| Muara | - | - | - | - | - | - |
| Lanny Jaya | 262 | 270 | 15 | 14 | 277 | 284 |

Lanjutan Tabel/*Continued Table* 4.1.5

| Kecamatan Subdistrict | Murid / Student | | | | | |
|--------------------------|-----------------|-----------|----------------|-----------|--------------|-----------|
| | Negeri/Public | | Swasta/Private | | Jumlah/Total | |
| | 2020/2021 | 2021/2022 | 2020/2021 | 2021/2022 | 2020/2021 | 2021/2022 |
| (1) | (2) | (3) | (4) | (5) | (6) | (7) |
| Makki | 567 | 1 048 | - | - | 567 | 1 048 |
| Gupura | - | - | - | - | - | - |
| Kolawa | - | - | - | - | - | - |
| Gelok Beam | - | - | - | - | - | - |
| Awina | - | - | - | - | - | - |
| Kully Lanny | 175 | - | - | - | 175 | - |
| Pirime | 883 | 995 | 97 | 258 | 980 | 1 253 |
| Buguk Gona | - | - | - | - | - | - |
| Milimbo | - | - | - | - | - | - |
| Gollo | - | - | - | - | - | - |
| Wiringgabut | - | - | - | - | - | - |
| Tiom | 609 | 782 | 247 | 335 | 856 | 1 117 |
| Nogi | - | - | - | - | - | - |
| Mokoni | - | - | - | - | - | - |
| Niname | - | - | - | - | - | - |
| Yiginua | - | - | - | - | - | - |
| Tiom Olo | - | - | - | - | - | - |
| Yugungwi | - | - | - | - | - | - |
| Lannyna | - | - | - | - | - | - |
| Balingga | 192 | 325 | - | - | 192 | 325 |

Lanjutan Tabel/Continued Table 4.1.5

| Kecamatan Subdistrict | Murid / Student | | | | | |
|--------------------------|-----------------|--------------|----------------|------------|--------------|--------------|
| | Negeri/Public | | Swasta/Private | | Jumlah/Total | |
| | 2020/2021 | 2021/2022 | 2020/2021 | 2021/2022 | 2020/2021 | 2021/2022 |
| (1) | (2) | (3) | (4) | (5) | (6) | (7) |
| Balingga Barat | - | - | - | - | - | - |
| Bruwa | - | - | - | - | - | - |
| Ayumnati | - | - | - | - | - | - |
| Goa Balim | - | - | - | - | - | - |
| Kuyawage | 149 | 427 | - | - | 149 | 427 |
| Wano Barat | - | - | - | - | - | - |
| Malagaineri | 234 | 257 | - | - | 234 | 257 |
| Melagai | - | - | - | - | - | - |
| Tiomneri | 136 | 187 | - | - | 136 | 187 |
| Wereka | - | - | - | - | - | - |
| Dimba | 258 | 218 | - | - | 258 | 218 |
| Kelulome | - | - | - | - | - | - |
| Nikogwe | - | - | - | - | - | - |
| Gamelia | 126 | 448 | - | - | 126 | 448 |
| Karu | - | - | - | - | - | - |
| Yiluk | - | - | - | - | - | - |
| Guna | 208 | - | - | - | 208 | - |
| Poga | - | 250 | - | - | - | 250 |
| Muara | - | - | - | - | - | - |
| Lanny Jaya | 3 537 | 4 937 | 344 | 593 | 3 881 | 5 530 |

Catatan/Note:

Sumber/Source: Kementerian Pendidikan, Kebudayaan, Riset, dan Teknologi, Sistem Data Pokok Pendidikan, data semester ganjil 2021/ Ministry of Education, Culture, Research, and Technology, Basic Education Data System, odd semester 2021

Tabel 4.1.6
Table

Jumlah Sekolah, Guru, dan Murid Madrasah Tsanawiyah (MTs) di Bawah Kementerian Agama Menurut Kecamatan, 2019/2020 dan 2020/2021
Number of Schools, Teachers, and Pupils in Madrasah Tsanawiyah (MTs) Under The Ministry of Religious Affairs by Subdistrict, 2019/2020 dan 2020/2021

| Kecamatan Subdistrict | Sekolah/Schools | | Guru/Teachers | | Murid/Pupils | |
|--------------------------|-----------------|-----------|---------------|-----------|--------------|-----------|
| | 2019/2020 | 2020/2021 | 2019/2020 | 2020/2021 | 2019/2020 | 2020/2021 |
| (1) | (2) | (3) | (4) | (5) | (6) | (7) |
| Makki | ... | ... | ... | ... | ... | ... |
| Gupura | ... | ... | ... | ... | ... | ... |
| Kolawa | ... | ... | ... | ... | ... | ... |
| Gelok Beam | ... | ... | ... | ... | ... | ... |
| Awina | ... | ... | ... | ... | ... | ... |
| Kully Lanny | ... | ... | ... | ... | ... | ... |
| Pirime | ... | ... | ... | ... | ... | ... |
| Buguk Gona | ... | ... | ... | ... | ... | ... |
| Milimbo | ... | ... | ... | ... | ... | ... |
| Gollo | ... | ... | ... | ... | ... | ... |
| Wiringgabut | ... | ... | ... | ... | ... | ... |
| Tiom | ... | ... | ... | ... | ... | ... |
| Nogi | ... | ... | ... | ... | ... | ... |
| Mokoni | ... | ... | ... | ... | ... | ... |
| Niname | ... | ... | ... | ... | ... | ... |
| Yiginua | ... | ... | ... | ... | ... | ... |
| Tiom Olo | ... | ... | ... | ... | ... | ... |
| Yugungwi | ... | ... | ... | ... | ... | ... |
| Lannyna | ... | ... | ... | ... | ... | ... |
| Balingga | ... | ... | ... | ... | ... | ... |

Lanjutan Tabel/*Continued Table 4.1.6*

| Kecamatan Subdistrict | Sekolah/Schools | | Guru/Teachers | | Murid/Pupils | |
|--------------------------|-----------------|-----------|---------------|-----------|--------------|-----------|
| | 2019/2020 | 2020/2021 | 2019/2020 | 2020/2021 | 2019/2020 | 2020/2021 |
| (1) | (2) | (3) | (4) | (5) | (6) | (7) |
| Balingga Barat | ... | ... | ... | ... | ... | ... |
| Bruwa | ... | ... | ... | ... | ... | ... |
| Ayumnati | ... | ... | ... | ... | ... | ... |
| Goa Balim | ... | ... | ... | ... | ... | ... |
| Kuyawage | ... | ... | ... | ... | ... | ... |
| Wano Barat | ... | ... | ... | ... | ... | ... |
| Malagaineri | ... | ... | ... | ... | ... | ... |
| Melagai | ... | ... | ... | ... | ... | ... |
| Tiomneri | ... | ... | ... | ... | ... | ... |
| Wereka | ... | ... | ... | ... | ... | ... |
| Dimba | ... | ... | ... | ... | ... | ... |
| Kelulome | ... | ... | ... | ... | ... | ... |
| Nikogwe | ... | ... | ... | ... | ... | ... |
| Gamelia | ... | ... | ... | ... | ... | ... |
| Karu | ... | ... | ... | ... | ... | ... |
| Yiluk | ... | ... | ... | ... | ... | ... |
| Guna | ... | ... | ... | ... | ... | ... |
| Poga | ... | ... | ... | ... | ... | ... |
| Muara | ... | ... | ... | ... | ... | ... |
| Lanny Jaya | ... | ... | ... | ... | ... | ... |

Catatan/Note:

Sumber/Source: Kementerian Agama, EMIS, data semester ganjil/Ministry of Religious Affairs, EMIS, odd semester

Tabel 4.1.7
Table

Jumlah Sekolah, Guru, dan Murid Sekolah Menengah Atas (SMA) di Bawah Kementerian Pendidikan dan Kebudayaan Menurut Kecamatan di Kabupaten Lanny Jaya, 2020/2021 dan 2021/2022
Number of Schools, Teachers, and Pupils in Senior High Schools Under The Ministry of Education and Culture by Subdistrict in Lanny Jaya Regency, 2020/2021 dan 2021/2022

| Kecamatan Subdistrict | Sekolah / School | | | | | |
|--------------------------|------------------|-----------|----------------|-----------|--------------|-----------|
| | Negeri/Public | | Swasta/Private | | Jumlah/Total | |
| | 2020/2021 | 2021/2022 | 2020/2021 | 2021/2022 | 2020/2021 | 2021/2022 |
| (1) | (2) | (3) | (4) | (5) | (6) | (7) |
| Makki | 2 | 2 | - | - | 2 | 2 |
| Gupura | - | - | - | - | - | - |
| Kolawa | - | - | - | - | - | - |
| Gelok Beam | - | - | - | - | - | - |
| Awina | - | - | - | - | - | - |
| Kully Lanny | - | - | - | - | - | - |
| Pirime | 2 | 2 | - | - | 2 | 2 |
| Buguk Gona | - | - | - | - | - | - |
| Milimbo | - | - | - | - | - | - |
| Gollo | - | - | - | - | - | - |
| Wiringabut | - | - | - | - | - | - |
| Tiom | 1 | 1 | 1 | 1 | 2 | 2 |
| Nogi | - | - | - | - | - | - |
| Mokoni | - | - | - | - | - | - |
| Niname | - | - | - | - | - | - |
| Yiginua | - | - | - | - | - | - |
| Tiom Ollo | - | - | - | - | - | - |
| Yugungwi | - | - | - | - | - | - |
| Lannyna | - | - | - | - | - | - |
| Balingga | 1 | 1 | - | - | 1 | 1 |

Lanjutan Tabel/*Continued Table 4.1.7*

| Kecamatan Subdistrict | Sekolah / School | | | | | |
|--------------------------|------------------|-----------|----------------|-----------|--------------|-----------|
| | Negeri/Public | | Swasta/Private | | Jumlah/Total | |
| | 2020/2021 | 2021/2022 | 2020/2021 | 2021/2022 | 2020/2021 | 2021/2022 |
| (1) | (2) | (3) | (4) | (5) | (6) | (7) |
| Balingga Barat | - | - | - | - | - | - |
| Bruwa | - | - | - | - | - | - |
| Ayumnati | - | - | - | - | - | - |
| Goa Balim | - | - | - | - | - | - |
| Kuyawage | - | - | - | - | - | - |
| Wano Barat | - | - | - | - | - | - |
| Malagaineri | - | - | - | - | - | - |
| Melagai | - | - | - | - | - | - |
| Tiomneri | 1 | 1 | - | - | 1 | 1 |
| Wereka | - | - | - | - | - | - |
| Dimba | - | - | - | - | - | - |
| Kelulome | - | - | - | - | - | - |
| Nikogwe | - | - | - | - | - | - |
| Gamelia | - | - | - | - | - | - |
| Karu | - | - | - | - | - | - |
| Yiluk | - | - | - | - | - | - |
| Guna | - | - | - | - | - | - |
| Poga | - | - | - | - | - | - |
| Muara | - | - | - | - | - | - |
| Lanny Jaya | 7 | 7 | 1 | 1 | 8 | 8 |

Lanjutan Tabel/*Continued Table 4.1.7*

| Kecamatan Subdistrict | Guru/Teachers | | | | | |
|--------------------------|---------------|-----------|----------------|-----------|--------------|-----------|
| | Negeri/Public | | Swasta/Private | | Jumlah/Total | |
| | 2020/2021 | 2021/2022 | 2020/2021 | 2021/2022 | 2020/2021 | 2021/2022 |
| (1) | (2) | (3) | (4) | (5) | (6) | (7) |
| Makki | 19 | 23 | - | - | 19 | 23 |
| Gupura | - | - | - | - | - | - |
| Kolawa | - | - | - | - | - | - |
| Gelok Beam | - | - | - | - | - | - |
| Awina | - | - | - | - | - | - |
| Kully Lanny | - | - | - | - | - | - |
| Pirime | 21 | 17 | - | - | 21 | 17 |
| Buguk Gona | - | - | - | - | - | - |
| Milimbo | - | - | - | - | - | - |
| Gollo | - | - | - | - | - | - |
| Wiringgabut | - | - | - | - | - | - |
| Tiom | 23 | 39 | 8 | 16 | 31 | 55 |
| Nogi | - | - | - | - | - | - |
| Mokoni | - | - | - | - | - | - |
| Niname | - | - | - | - | - | - |
| Yiginua | - | - | - | - | - | - |
| Tiom Olo | - | - | - | - | - | - |
| Yugungwi | - | - | - | - | - | - |
| Lannyina | - | - | - | - | - | - |
| Balingga | 11 | 12 | - | - | 11 | 12 |

Lanjutan Tabel/Continued Table 4.1.7

| Kecamatan Subdistrict | Guru/Teachers | | | | | |
|--------------------------|---------------|-----------|----------------|-----------|--------------|------------|
| | Negeri/Public | | Swasta/Private | | Jumlah/Total | |
| | 2020/2021 | 2021/2022 | 2020/2021 | 2021/2022 | 2020/2021 | 2021/2022 |
| (1) | (2) | (3) | (4) | (5) | (6) | (7) |
| Balingga Barat | - | - | - | - | - | - |
| Bruwa | - | - | - | - | - | - |
| Ayumnati | - | - | - | - | - | - |
| Goa Balim | - | - | - | - | - | - |
| Kuyawage | - | - | - | - | - | - |
| Wano Barat | - | - | - | - | - | - |
| Malagaineri | - | - | - | - | - | - |
| Melagai | - | - | - | - | - | - |
| Tiomneri | 11 | 8 | - | - | 11 | 8 |
| Wereka | - | - | - | - | - | - |
| Dimba | - | - | - | - | - | - |
| Kelulome | - | - | - | - | - | - |
| Nikogwe | - | - | - | - | - | - |
| Gamelia | - | - | - | - | - | - |
| Karu | - | - | - | - | - | - |
| Yiluk | - | - | - | - | - | - |
| Guna | - | - | - | - | - | - |
| Poga | - | - | - | - | - | - |
| Muara | - | - | - | - | - | - |
| Lanny Jaya | 85 | 99 | 8 | 16 | 93 | 115 |

Lanjutan Tabel/*Continued Table 4.1.7*

| Kecamatan Subdistrict | Murid / Student | | | | | |
|--------------------------|-----------------|-----------|----------------|-----------|--------------|-----------|
| | Negeri/Public | | Swasta/Private | | Jumlah/Total | |
| | 2020/2021 | 2021/2022 | 2020/2021 | 2021/2022 | 2020/2021 | 2021/2022 |
| (1) | (2) | (3) | (4) | (5) | (6) | (7) |
| Makki | 449 | 665 | - | - | 449 | 665 |
| Gupura | - | - | - | - | - | - |
| Kolawa | - | - | - | - | - | - |
| Gelok Beam | - | - | - | - | - | - |
| Awina | - | - | - | - | - | - |
| Kully Lanny | - | - | - | - | - | - |
| Pirime | 410 | 612 | - | - | 410 | 612 |
| Buguk Gona | - | - | - | - | - | - |
| Milimbo | - | - | - | - | - | - |
| Gollo | - | - | - | - | - | - |
| Wiringgabut | - | - | - | - | - | - |
| Tiom | 711 | 544 | 163 | 240 | 874 | 784 |
| Nogi | - | - | - | - | - | - |
| Mokoni | - | - | - | - | - | - |
| Niname | - | - | - | - | - | - |
| Yiginua | - | - | - | - | - | - |
| Tiom Ollo | - | - | - | - | - | - |
| Yugungwi | - | - | - | - | - | - |
| Lannyna | - | - | - | - | - | - |
| Balingga | 39 | 113 | - | - | 39 | 113 |

Lanjutan Tabel/Continued Table 4.1.7

| Kecamatan Subdistrict | Murid / Student | | | | | |
|--------------------------|-----------------|--------------|----------------|------------|--------------|--------------|
| | Negeri/Public | | Swasta/Private | | Jumlah/Total | |
| | 2020/2021 | 2021/2022 | 2020/2021 | 2021/2022 | 2020/2021 | 2021/2022 |
| (1) | (2) | (3) | (4) | (5) | (6) | (7) |
| Balingga Barat | - | - | - | - | - | - |
| Bruwa | - | - | - | - | - | - |
| Ayumnati | - | - | - | - | - | - |
| Goa Balim | - | - | - | - | - | - |
| Kuyawage | - | - | - | - | - | - |
| Wano Barat | - | - | - | - | - | - |
| Malagaineri | - | - | - | - | - | - |
| Melagai | - | - | - | - | - | - |
| Tiomneri | 131 | 255 | - | - | 131 | 255 |
| Wereka | - | - | - | - | - | - |
| Dimba | - | - | - | - | - | - |
| Kelulome | - | - | - | - | - | - |
| Nikogwe | - | - | - | - | - | - |
| Gamelia | - | - | - | - | - | - |
| Karu | - | - | - | - | - | - |
| Yiluk | - | - | - | - | - | - |
| Guna | - | - | - | - | - | - |
| Poga | - | - | - | - | - | - |
| Muara | - | - | - | - | - | - |
| Lanny Jaya | 1 740 | 2 189 | 163 | 240 | 1 903 | 2 429 |

Catatan/Note:

Sumber/Source: Kementerian Pendidikan, Kebudayaan, Riset, dan Teknologi, Sistem Data Pokok Pendidikan, data semester ganjil 2021/ Ministry of Education, Culture, Research, and Technology, Basic Education Data System, odd semester 2021

Tabel 4.1.8
Table

Jumlah Sekolah, Guru, dan Murid Sekolah Menengah Kejuruan (SMK) di Bawah Kementerian Pendidikan dan Kebudayaan Menurut Kecamatan di Kabupaten Lanny Jaya, 2020/2021 dan 2021/2022
Number of Schools, Teachers, and Pupils in Vocational High Schools Under The Ministry of Education and Culture by Subdistrict in Lanny Jaya Regency, 2020/2021 dan 2022/2022

| Kecamatan Subdistrict | Sekolah / School | | | | | |
|--------------------------|------------------|-----------|----------------|-----------|--------------|-----------|
| | Negeri/Public | | Swasta/Private | | Jumlah/Total | |
| | 2020/2021 | 2021/2022 | 2020/2021 | 2021/2022 | 2020/2021 | 2021/2022 |
| (1) | (2) | (3) | (4) | (5) | (6) | (7) |
| Makki | - | - | ... | ... | - | - |
| Gupura | - | - | ... | ... | - | - |
| Kolawa | - | - | ... | ... | - | - |
| Gelok Beam | - | - | ... | ... | - | - |
| Awina | - | - | ... | ... | - | - |
| Kully Lanny | - | - | ... | ... | - | - |
| Pirime | 1 | 1 | ... | ... | 1 | 1 |
| Buguk Gona | - | - | ... | ... | - | - |
| Milimbo | - | - | ... | ... | - | - |
| Gollo | - | - | ... | ... | - | - |
| Wiringgabut | - | - | ... | ... | - | - |
| Tiom | - | 1 | ... | ... | - | 1 |
| Nogi | - | - | ... | ... | - | - |
| Mokoni | - | - | ... | ... | - | - |
| Niname | - | - | ... | ... | - | - |
| Yiginua | - | - | ... | ... | - | - |
| Tiom Ollo | - | - | ... | ... | - | - |
| Yugungwi | - | - | ... | ... | - | - |
| Lannyina | - | - | ... | ... | - | - |
| Balingga | - | - | ... | ... | - | - |

Lanjutan Tabel/Continued Table 4.1.8

| Kecamatan Subdistrict | Sekolah / School | | | | | |
|--------------------------|------------------|-----------|----------------|------------|--------------|-----------|
| | Negeri/Public | | Swasta/Private | | Jumlah/Total | |
| | 2020/2021 | 2021/2022 | 2020/2021 | 2021/2022 | 2020/2021 | 2021/2022 |
| (1) | (2) | (3) | (4) | (5) | (6) | (7) |
| Balingga Barat | - | - | ... | ... | - | - |
| Bruwa | - | - | ... | ... | - | - |
| Ayumnati | - | - | ... | ... | - | - |
| Goa Balim | - | - | ... | ... | - | - |
| Kuyawage | - | - | ... | ... | - | - |
| Wano Barat | - | - | ... | ... | - | - |
| Malagaineri | - | - | ... | ... | - | - |
| Melagai | - | - | ... | ... | - | - |
| Tiomneri | - | - | ... | ... | - | - |
| Wereka | - | - | ... | ... | - | - |
| Dimba | - | - | ... | ... | - | - |
| Kelulome | - | - | ... | ... | - | - |
| Nikogwe | - | - | ... | ... | - | - |
| Gamelia | - | - | ... | ... | - | - |
| Karu | - | - | ... | ... | - | - |
| Yiluk | - | - | ... | ... | - | - |
| Guna | - | - | ... | ... | - | - |
| Poga | - | - | ... | ... | - | - |
| Muara | - | - | ... | ... | - | - |
| Lanny Jaya | 1 | 2 | ... | ... | 1 | 2 |

Lanjutan Tabel/Continued Table 4.1.8

| Kecamatan Subdistrict | Guru/Teachers | | | | | |
|--------------------------|---------------|-----------|----------------|-----------|--------------|-----------|
| | Negeri/Public | | Swasta/Private | | Jumlah/Total | |
| | 2020/2021 | 2021/2022 | 2020/2021 | 2021/2022 | 2020/2021 | 2021/2022 |
| (1) | (2) | (3) | (4) | (5) | (6) | (7) |
| Makki | - | - | ... | ... | - | - |
| Gupura | - | - | ... | ... | - | - |
| Kolawa | - | - | ... | ... | - | - |
| Gelok Beam | - | - | ... | ... | - | - |
| Awina | - | - | ... | ... | - | - |
| Kully Lanny | - | - | ... | ... | - | - |
| Pirime | 10 | 15 | ... | ... | 10 | 15 |
| Buguk Gona | - | - | ... | ... | - | - |
| Milimbo | - | - | ... | ... | - | - |
| Gollo | - | - | ... | ... | - | - |
| Wiringgabut | - | - | ... | ... | - | - |
| Tiom | - | 11 | ... | ... | - | 11 |
| Nogi | - | - | ... | ... | - | - |
| Mokoni | - | - | ... | ... | - | - |
| Niname | - | - | ... | ... | - | - |
| Yiginua | - | - | ... | ... | - | - |
| Tiom Ollo | - | - | ... | ... | - | - |
| Yugungwi | - | - | ... | ... | - | - |
| Lannyina | - | - | ... | ... | - | - |
| Balingga | - | - | ... | ... | - | - |

Lanjutan Tabel/Continued Table 4.1.8

| Kecamatan Subdistrict | Guru/Teachers | | | | | |
|--------------------------|---------------|-----------|----------------|------------|--------------|-----------|
| | Negeri/Public | | Swasta/Private | | Jumlah/Total | |
| | 2020/2021 | 2021/2022 | 2020/2021 | 2021/2022 | 2020/2021 | 2021/2022 |
| (1) | (2) | (3) | (4) | (5) | (6) | (7) |
| Balingga Barat | - | - | ... | ... | - | - |
| Bruwa | - | - | ... | ... | - | - |
| Ayumnati | - | - | ... | ... | - | - |
| Goa Balim | - | - | ... | ... | - | - |
| Kuyawage | - | - | ... | ... | - | - |
| Wano Barat | - | - | ... | ... | - | - |
| Malagaineri | - | - | ... | ... | - | - |
| Melagai | - | - | ... | ... | - | - |
| Tiomneri | - | - | ... | ... | - | - |
| Wereka | - | - | ... | ... | - | - |
| Dimba | - | - | ... | ... | - | - |
| Kelulome | - | - | ... | ... | - | - |
| Nikogwe | - | - | ... | ... | - | - |
| Gamelia | - | - | ... | ... | - | - |
| Karu | - | - | ... | ... | - | - |
| Yiluk | - | - | ... | ... | - | - |
| Guna | - | - | ... | ... | - | - |
| Poga | - | - | ... | ... | - | - |
| Muara | - | - | ... | ... | - | - |
| Lanny Jaya | 10 | 26 | ... | ... | 10 | 26 |

Lanjutan Tabel/*Continued Table* 4.1.8

| Kecamatan Subdistrict | Murid / Student | | | | | |
|--------------------------|-----------------|-----------|----------------|-----------|--------------|-----------|
| | Negeri/Public | | Swasta/Private | | Jumlah/Total | |
| | 2020/2021 | 2021/2022 | 2020/2021 | 2021/2022 | 2020/2021 | 2021/2022 |
| (1) | (2) | (3) | (4) | (5) | (6) | (7) |
| Makki | - | - | ... | ... | - | - |
| Gupura | - | - | ... | ... | - | - |
| Kolawa | - | - | ... | ... | - | - |
| Gelok Beam | - | - | ... | ... | - | - |
| Awina | - | - | ... | ... | - | - |
| Kully Lanny | - | - | ... | ... | - | - |
| Pirime | 102 | 97 | ... | ... | 102 | 97 |
| Buguk Gona | - | - | ... | ... | - | - |
| Milimbo | - | - | ... | ... | - | - |
| Gollo | - | - | ... | ... | - | - |
| Wiringgabut | - | - | ... | ... | - | - |
| Tiom | - | 184 | ... | ... | - | 184 |
| Nogi | - | - | ... | ... | - | - |
| Mokoni | - | - | ... | ... | - | - |
| Niname | - | - | ... | ... | - | - |
| Yiginua | - | - | ... | ... | - | - |
| Tiom Olo | - | - | ... | ... | - | - |
| Yugungwi | - | - | ... | ... | - | - |
| Lannyna | - | - | ... | ... | - | - |
| Balingga | - | - | ... | ... | - | - |

Lanjutan Tabel/*Continued Table* 4.1.8

| Kecamatan Subdistrict | Murid / Student | | | | | |
|--------------------------|-----------------|------------|----------------|------------|--------------|------------|
| | Negeri/Public | | Swasta/Private | | Jumlah/Total | |
| | 2020/2021 | 2021/2022 | 2020/2021 | 2021/2022 | 2020/2021 | 2021/2022 |
| (1) | (2) | (3) | (4) | (5) | (6) | (7) |
| Balingga Barat | - | - | ... | ... | - | - |
| Bruwa | - | - | ... | ... | - | - |
| Ayumnati | - | - | ... | ... | - | - |
| Goa Balim | - | - | ... | ... | - | - |
| Kuyawage | - | - | ... | ... | - | - |
| Wano Barat | - | - | ... | ... | - | - |
| Malagaineri | - | - | ... | ... | - | - |
| Melagai | - | - | ... | ... | - | - |
| Tiomneri | - | - | ... | ... | - | - |
| Wereka | - | - | ... | ... | - | - |
| Dimba | - | - | ... | ... | - | - |
| Kelulome | - | - | ... | ... | - | - |
| Nikogwe | - | - | ... | ... | - | - |
| Gamelia | - | - | ... | ... | - | - |
| Karu | - | - | ... | ... | - | - |
| Yiluk | - | - | ... | ... | - | - |
| Guna | - | - | ... | ... | - | - |
| Poga | - | - | ... | ... | - | - |
| Muara | - | - | ... | ... | - | - |
| Lanny Jaya | 102 | 281 | ... | ... | 102 | 281 |

Catatan/Note:

Sumber/Source: Kementerian Pendidikan, Kebudayaan, Riset, dan Teknologi, Sistem Data Pokok Pendidikan, data semester ganjil 2021/ Ministry of Education, Culture, Research, and Technology, Basic Education Data System, odd semester 2021

Tabel
Table 4.1.9

**Jumlah Sekolah, Guru, dan Murid Madrasah Aliyah (MA)
di Bawah Kementerian Agama Menurut Kecamatan,
2020/2021 dan 2021/2022**
*Number of Schools, Teachers, and Pupils in Madrasah Aliyah
(MA) Under the Ministry of Religious Affairs by Subdistrict,
2020/2021 dan 2021/2022*

| Kecamatan Subdistrict | Sekolah/Schools | | Guru/Teachers | | Murid/Pupils | |
|--------------------------|-----------------|-----------|---------------|-----------|--------------|-----------|
| | 2020/2021 | 2021/2022 | 2020/2021 | 2021/2022 | 2020/2021 | 2021/2022 |
| (1) | (2) | (3) | (4) | (5) | (6) | (7) |
| Makki | ... | ... | ... | ... | ... | ... |
| Gupura | ... | ... | ... | ... | ... | ... |
| Kolawa | ... | ... | ... | ... | ... | ... |
| Gelok Beam | ... | ... | ... | ... | ... | ... |
| Awina | ... | ... | ... | ... | ... | ... |
| Kully Lanny | ... | ... | ... | ... | ... | ... |
| Pirime | ... | ... | ... | ... | ... | ... |
| Buguk Gona | ... | ... | ... | ... | ... | ... |
| Milimbo | ... | ... | ... | ... | ... | ... |
| Gollo | ... | ... | ... | ... | ... | ... |
| Wiringgabut | ... | ... | ... | ... | ... | ... |
| Tiom | ... | ... | ... | ... | ... | ... |
| Nogi | ... | ... | ... | ... | ... | ... |
| Mokoni | ... | ... | ... | ... | ... | ... |
| Niname | ... | ... | ... | ... | ... | ... |
| Yiginua | ... | ... | ... | ... | ... | ... |
| Tiom Olo | ... | ... | ... | ... | ... | ... |
| Yugungwi | ... | ... | ... | ... | ... | ... |
| Lannyina | ... | ... | ... | ... | ... | ... |
| Balingga | ... | ... | ... | ... | ... | ... |

Lanjutan Tabel/*Continued Table 4.1.9*

| Kecamatan Subdistrict | Sekolah/Schools | | Guru/Teachers | | Murid/Pupils | |
|--------------------------|-----------------|-----------|---------------|-----------|--------------|-----------|
| | 2020/2021 | 2021/2022 | 2020/2021 | 2021/2022 | 2020/2021 | 2021/2022 |
| (1) | (2) | (3) | (4) | (5) | (6) | (7) |
| Balingga Barat | ... | ... | ... | ... | ... | ... |
| Bruwa | ... | ... | ... | ... | ... | ... |
| Ayumnati | ... | ... | ... | ... | ... | ... |
| Goa Balim | ... | ... | ... | ... | ... | ... |
| Kuyawage | ... | ... | ... | ... | ... | ... |
| Wano Barat | ... | ... | ... | ... | ... | ... |
| Malagaineri | ... | ... | ... | ... | ... | ... |
| Melagai | ... | ... | ... | ... | ... | ... |
| Tiomneri | ... | ... | ... | ... | ... | ... |
| Wereka | ... | ... | ... | ... | ... | ... |
| Dimba | ... | ... | ... | ... | ... | ... |
| Kelulome | ... | ... | ... | ... | ... | ... |
| Nikogwe | ... | ... | ... | ... | ... | ... |
| Gamelia | ... | ... | ... | ... | ... | ... |
| Karu | ... | ... | ... | ... | ... | ... |
| Yiluk | ... | ... | ... | ... | ... | ... |
| Guna | ... | ... | ... | ... | ... | ... |
| Poga | ... | ... | ... | ... | ... | ... |
| Muara | ... | ... | ... | ... | ... | ... |
| Lanny Jaya | ... | ... | ... | ... | ... | ... |

Catatan/Note:

Sumber/Source: Kementerian Agama, EMIS, data semester ganjil/Ministry of Religious Affairs, EMIS, odd semester

Tabel
Table 4.1.10**Jumlah Desa¹/Kelurahan yang Memiliki Fasilitas Sekolah Menurut Kecamatan dan Tingkat Pendidikan, 2019–2021**
Number of Villages¹ Having Educational Facilities by Subdistrict and Educational Level, 2019-2021

| Kecamatan Subdistrict | SD Primary School | | |
|--------------------------|----------------------|------|------|
| | 2019 | 2020 | 2021 |
| (1) | (2) | (3) | (4) |
| Makki | 1 | 2 | 1 |
| Gupura | 0 | – | 1 |
| Kolawa | 1 | 1 | 2 |
| Gelok Beam | 2 | 1 | 2 |
| Awina | 1 | 1 | 1 |
| Kully Lanny | 1 | 1 | 1 |
| Pirime | 1 | 1 | 1 |
| Buguk Gona | 2 | 2 | 3 |
| Milimbo | 1 | 1 | 2 |
| Gollo | 2 | 3 | 2 |
| Wiringgabut | 0 | – | – |
| Tiom | 2 | 1 | 2 |
| Nogi | 0 | – | 1 |
| Mokoni | 3 | 4 | 4 |
| Niname | 1 | 1 | 1 |
| Yiginua | 3 | 2 | 2 |
| Tiom Ollo | 0 | 1 | 2 |
| Yugungwi | 1 | 1 | 1 |
| Lannyna | 0 | – | – |
| Balingga | 2 | 2 | 2 |

Lanjutan Tabel/Continued Table 4.1.10

| Kecamatan Subdistrict | SD Primary School | | |
|--------------------------|----------------------|-----------|-----------|
| | 2019 | 2020 | 2021 |
| (1) | (2) | (3) | (4) |
| Balingga Barat | 0 | – | – |
| Bruwa | 1 | 3 | 1 |
| Ayumnati | 1 | 1 | 1 |
| Goa Balim | 1 | 1 | 1 |
| Kuyawage | 2 | 2 | 2 |
| Wano Barat | 1 | 1 | 1 |
| Malagaineri | 1 | 1 | – |
| Melagai | 5 | 3 | 4 |
| Tiomneri | 0 | 1 | 1 |
| Wereka | 1 | 1 | 1 |
| Dimba | 1 | 1 | 1 |
| Kelulome | 1 | – | – |
| Nikogwe | 1 | 1 | 1 |
| Gamelia | 0 | – | – |
| Karu | 0 | 1 | 1 |
| Yiluk | 2 | 1 | 3 |
| Guna | 0 | – | – |
| Poga | 0 | 1 | 1 |
| Muara | 2 | 2 | 2 |
| Lanny Jaya | 44 | 46 | 52 |

Lanjutan Tabel/*Continued Table* 4.1.10

| Kecamatan Subdistrict | SMP Middle School | | |
|--------------------------|----------------------|------|------|
| | 2019 | 2020 | 2021 |
| (1) | (2) | (3) | (4) |
| Makki | 1 | 1 | 1 |
| Gupura | 0 | – | – |
| Kolawa | 0 | 1 | – |
| Gelok Beam | 0 | – | – |
| Awina | 1 | 1 | 1 |
| Kully Lanny | 0 | – | – |
| Pirime | 1 | 1 | 1 |
| Buguk Gona | 0 | – | – |
| Milimbo | 1 | – | 1 |
| Gollo | 0 | – | 1 |
| Wiringgabut | 1 | 1 | 1 |
| Tiom | 1 | – | – |
| Nogi | 1 | 1 | 1 |
| Mokoni | 0 | 1 | 1 |
| Niname | 0 | – | – |
| Yiginua | 2 | 2 | 2 |
| Tiom Olo | 0 | – | – |
| Yugungwi | 1 | 1 | 1 |
| Lannyina | 0 | – | – |
| Balingga | 1 | 1 | 1 |

Lanjutan Tabel/*Continued Table 4.1.10*

| Kecamatan Subdistrict | SMP Middle School | | |
|--------------------------|----------------------|-----------|-----------|
| | 2019 | 2020 | 2021 |
| (1) | (2) | (3) | (4) |
| Balingga Barat | 0 | – | – |
| Bruwa | 0 | – | – |
| Ayumnati | 0 | – | – |
| Goa Balim | 1 | – | 1 |
| Kuyawage | 1 | 1 | – |
| Wano Barat | 1 | 1 | 1 |
| Malagaineri | 0 | – | 1 |
| Melagai | 3 | 2 | 1 |
| Tiomneri | 1 | 1 | 1 |
| Wereka | 0 | – | – |
| Dimba | 0 | 1 | 1 |
| Kelulome | 0 | – | – |
| Nikogwe | 0 | – | – |
| Gamelia | 0 | 1 | 1 |
| Karu | 1 | 1 | 1 |
| Yiluk | 3 | 1 | 2 |
| Guna | 1 | – | – |
| Poga | 2 | 1 | 1 |
| Muara | 5 | 4 | 4 |
| Lanny Jaya | 30 | 25 | 27 |

Lanjutan Tabel/*Continued Table* 4.1.10

| Kecamatan Subdistrict | SMA High School | | |
|--------------------------|--------------------|------|------|
| | 2019 | 2020 | 2021 |
| (1) | (2) | (3) | (4) |
| Makki | 0 | 1 | 1 |
| Gupura | 0 | – | – |
| Kolawa | 0 | 1 | – |
| Gelok Beam | 0 | – | – |
| Awina | 1 | 1 | 1 |
| Kully Lanny | 0 | – | – |
| Pirime | 1 | 1 | 1 |
| Buguk Gona | 0 | – | – |
| Milimbo | 1 | – | – |
| Gollo | 0 | – | 1 |
| Wiringgabut | 0 | – | 1 |
| Tiom | 1 | – | – |
| Nogi | 0 | – | – |
| Mokoni | 0 | – | – |
| Niname | 0 | – | – |
| Yiginua | 2 | 1 | 2 |
| Tiom Ollo | 0 | – | – |
| Yugungwi | 0 | – | – |
| Lannyina | 0 | – | – |
| Balingga | 1 | 1 | 1 |

Lanjutan Tabel/*Continued Table* 4.1.10

| Kecamatan Subdistrict | SMA High School | | |
|--------------------------|--------------------|----------|-----------|
| | 2019 | 2020 | 2021 |
| (1) | (2) | (3) | (4) |
| Balingga Barat | 0 | | – |
| Bruwa | 0 | – | – |
| Ayumnati | 0 | – | – |
| Goa Balim | 0 | – | – |
| Kuyawage | 0 | – | – |
| Wano Barat | 1 | 1 | 1 |
| Malagaineri | 0 | – | – |
| Melagai | 1 | 1 | – |
| Tiomneri | 0 | 1 | 1 |
| Wereka | 0 | – | – |
| Dimba | 0 | – | – |
| Kelulome | 0 | – | – |
| Nikogwe | 0 | – | – |
| Gamelia | 0 | – | – |
| Karu | 0 | – | – |
| Yiluk | 0 | – | – |
| Guna | 0 | – | – |
| Poga | 0 | – | – |
| Muara | 0 | – | – |
| Lanny Jaya | 9 | 9 | 10 |

Lanjutan Tabel/*Continued Table* 4.1.10

| Kecamatan Subdistrict | SMK Vocational School | | |
|--------------------------|--------------------------|------|------|
| | 2019 | 2020 | 2021 |
| (1) | (2) | (3) | (4) |
| Makki | 0 | – | – |
| Gupura | 0 | – | – |
| Kolawa | 0 | – | – |
| Gelok Beam | 0 | – | – |
| Awina | 0 | – | – |
| Kully Lanny | 0 | – | – |
| Pirime | 1 | 1 | 1 |
| Buguk Gona | 0 | – | – |
| Milimbo | 0 | – | – |
| Gollo | 0 | – | – |
| Wiringgabut | 0 | – | – |
| Tiom | 1 | 1 | 1 |
| Nogi | 0 | – | – |
| Mokoni | 0 | – | – |
| Niname | 0 | – | – |
| Yiginua | 0 | – | – |
| Tiom Olo | 0 | – | – |
| Yugungwi | 0 | – | 1 |
| Lannyna | 0 | – | – |
| Balingga | 0 | – | – |

Lanjutan Tabel/*Continued Table* 4.1.10

| Kecamatan Subdistrict | SMK Vocational School | | |
|--------------------------|--------------------------|----------|----------|
| | 2019 | 2020 | 2021 |
| (1) | (2) | (3) | (4) |
| Balingga Barat | – | – | – |
| Bruwa | – | – | – |
| Ayumnati | – | – | – |
| Goa Balim | – | – | 1 |
| Kuyawage | – | – | – |
| Wano Barat | – | – | – |
| Malagaineri | – | – | – |
| Melagai | – | – | 1 |
| Tiomneri | – | – | – |
| Wereka | – | – | – |
| Dimba | – | – | – |
| Kelulome | – | – | – |
| Nikogwe | – | – | – |
| Gamelia | – | – | – |
| Karu | – | – | – |
| Yiluk | – | – | – |
| Guna | – | – | – |
| Poga | – | – | – |
| Muara | – | – | – |
| Lanny Jaya | 2 | 2 | 5 |

Lanjutan Tabel/*Continued Table* 4.1.10

| Kecamatan <i>Subdistrict</i> | Perguruan Tinggi <i>University</i> | | |
|---------------------------------|---------------------------------------|------|------|
| | 2019 | 2020 | 2021 |
| (1) | (2) | (3) | (4) |
| Makki | – | – | – |
| Gupura | – | – | – |
| Kolawa | – | – | – |
| Gelok Beam | – | – | – |
| Awina | – | – | – |
| Kully Lanny | – | – | – |
| Pirime | – | – | – |
| Buguk Gona | – | – | – |
| Milimbo | – | – | – |
| Gollo | – | – | – |
| Wiringgabut | – | – | – |
| Tiom | – | – | – |
| Nogi | – | – | – |
| Mokoni | – | – | – |
| Niname | – | – | – |
| Yiginua | – | – | – |
| Tiom Olo | – | – | – |
| Yugungwi | – | – | – |
| Lannyana | – | – | – |
| Balingga | – | – | – |

Lanjutan Tabel/Continued Table 4.1.10

| Kecamatan Subdistrict | Perguruan Tinggi University | | |
|--------------------------|--------------------------------|------|------|
| | 2019 | 2020 | 2021 |
| (1) | (2) | (3) | (4) |
| Balingga Barat | – | – | – |
| Bruwa | – | – | – |
| Ayumnati | – | – | – |
| Goa Balim | – | – | – |
| Kuyawage | – | – | – |
| Wano Barat | – | – | – |
| Malagaineri | – | – | – |
| Melagai | – | – | – |
| Tiomneri | – | – | – |
| Wereka | – | – | – |
| Dimba | – | – | – |
| Kelulome | – | – | – |
| Nikogwe | – | – | – |
| Gamelia | – | – | – |
| Karu | – | – | – |
| Yiluk | – | – | – |
| Guna | – | – | – |
| Poga | – | – | – |
| Muara | – | – | – |
| Lanny Jaya | – | – | – |

Catatan/Note: ¹ Desa pada tabel ini termasuk Unit Permukiman Transmigrasi (UPT) yang masih dibina oleh kementerian terkait dan nagari di Kabupaten/Kota Sumatera Barat/Villages in this table include Transmigration Settlement Unit which is still fostered by the relevant ministries and the nagari in the Province of Sumatera Barat

Sumber/Source: BPS, Pendataan Potensi Desa (Podes)/ BPS–Statistics Indonesia, Village Potential Data Collection

4.2 KESEHATAN HEALTH

Tabel 4.2.1 **Jumlah Desa¹/Kelurahan Yang Memiliki Sarana Kesehatan Menurut Kecamatan, 2019-2021**
Number of Villages¹ Having Health Facilities by Subdistrict, 2019-2021

| Kecamatan Subdistrict | Rumah Sakit Hospital | | |
|--------------------------|-------------------------|------|------|
| | 2019 | 2020 | 2021 |
| (1) | (2) | (3) | (4) |
| Makki | – | – | – |
| Gupura | – | – | – |
| Kolawa | – | – | – |
| Gelok Beam | – | – | – |
| Awina | – | – | – |
| Kully Lanny | – | – | – |
| Pirime | – | – | – |
| Buguk Gona | – | – | – |
| Milimbo | – | – | – |
| Gollo | – | – | – |
| Wiringgabut | – | – | – |
| Tiom | 1 | – | – |
| Nogi | – | – | – |
| Mokoni | – | – | – |
| Niname | – | – | – |
| Yiginua | 1 | 1 | 1 |
| Tiom Ollo | – | – | – |
| Yugungwi | – | – | – |
| Lannyna | – | – | – |
| Balingga | – | – | – |

Lanjutan Tabel/Continued Table 4.2.1

| Kecamatan Subdistrict | Rumah Sakit Hospital | | |
|--------------------------|-------------------------|----------|----------|
| | 2019 | 2020 | 2021 |
| (1) | (2) | (3) | (4) |
| Balingga Barat | – | – | – |
| Bruwa | – | – | – |
| Ayumnati | – | – | – |
| Goa Balim | – | – | – |
| Kuyawage | – | – | – |
| Wano Barat | – | – | – |
| Malagaineri | – | – | – |
| Melagai | – | – | – |
| Tiomneri | – | – | – |
| Wereka | – | – | – |
| Dimba | 1 | – | – |
| Kelulome | – | – | – |
| Nikogwe | – | – | – |
| Gamelia | – | – | – |
| Karu | – | – | – |
| Yiluk | – | – | – |
| Guna | – | – | – |
| Poga | – | – | – |
| Muara | – | – | – |
| Lanny Jaya | 3 | 1 | 1 |

Lanjutan Tabel/*Continued Table* 4.2.1

| Kecamatan <i>Subdistrict</i> | Rumah Sakit Bersalin <i>Maternity Hospital</i> | | |
|---------------------------------|---|------|------|
| | 2019 | 2020 | 2021 |
| (1) | (2) | (3) | (4) |
| Makki | - | - | - |
| Gupura | - | - | - |
| Kolawa | - | - | - |
| Gelok Beam | - | - | - |
| Awina | - | - | - |
| Kully Lanny | - | - | - |
| Pirime | - | - | - |
| Buguk Gona | - | - | - |
| Milimbo | - | - | - |
| Gollo | - | - | - |
| Wiringgabut | - | - | - |
| Tiom | - | - | - |
| Nogi | - | - | - |
| Mokoni | - | - | - |
| Niname | - | - | - |
| Yiginua | - | - | - |
| Tiom Oлло | - | - | - |
| Yugungwi | - | - | - |
| Lannyna | - | - | - |
| Balingga | - | - | - |

Lanjutan Tabel/Continued Table 4.2.1

| Kecamatan Subdistrict | Rumah Sakit Bersalin Maternity Hospital | | |
|--------------------------|--|------|------|
| | 2019 | 2020 | 2021 |
| (1) | (2) | (3) | (4) |
| Balingga Barat | – | – | – |
| Bruwa | – | – | – |
| Ayumnati | – | – | – |
| Goa Balim | – | – | – |
| Kuyawage | – | – | – |
| Wano Barat | – | – | – |
| Malagaineri | – | – | – |
| Melagai | – | – | – |
| Tiomneri | – | – | – |
| Wereka | – | – | – |
| Dimba | – | – | – |
| Kelulome | – | – | – |
| Nikogwe | – | – | – |
| Gamelia | – | – | – |
| Karu | – | – | – |
| Yiluk | – | – | – |
| Guna | – | – | – |
| Poga | – | – | – |
| Muara | – | – | – |
| Lanny Jaya | – | – | – |

Lanjutan Tabel/*Continued Table* 4.2.1

| Kecamatan <i>Subdistrict</i> | Poliklinik | | |
|---------------------------------|------------|------|------|
| | 2019 | 2020 | 2021 |
| (1) | (2) | (3) | (4) |
| Makki | - | - | - |
| Gupura | - | - | - |
| Kolawa | - | - | - |
| Gelok Beam | - | - | - |
| Awina | - | - | - |
| Kully Lanny | - | - | - |
| Pirime | - | - | - |
| Buguk Gona | - | - | - |
| Milimbo | - | - | - |
| Gollo | - | - | - |
| Wiringgabut | - | - | - |
| Tiom | - | - | - |
| Nogi | - | - | - |
| Mokoni | - | - | - |
| Niname | - | - | - |
| Yiginua | - | - | - |
| Tiom Olo | - | - | - |
| Yugungwi | - | - | - |
| Lannyna | - | - | - |
| Balingga | - | - | - |

Lanjutan Tabel/Continued Table 4.2.1

| Kecamatan Subdistrict | Poliklinik | | |
|--------------------------|------------|----------|----------|
| | 2019 | 2020 | 2021 |
| (1) | (2) | (3) | (4) |
| Balingga Barat | – | – | – |
| Bruwa | – | – | – |
| Ayumnati | – | – | – |
| Goa Balim | – | – | – |
| Kuyawage | – | – | – |
| Wano Barat | – | – | – |
| Malagaineri | – | – | – |
| Melagai | – | – | – |
| Tiomneri | – | – | – |
| Wereka | – | – | – |
| Dimba | 1 | 2 | 1 |
| Kelulome | – | – | – |
| Nikogwe | 1 | 1 | – |
| Gamelia | – | 1 | – |
| Karu | – | – | – |
| Yiluk | – | – | – |
| Guna | – | – | – |
| Poga | 1 | 2 | – |
| Muara | 2 | 2 | – |
| Lanny Jaya | 5 | 8 | 1 |

Lanjutan Tabel/*Continued Table* 4.2.1

| Kecamatan <i>Subdistrict</i> | Puskesmas <i>Public Health Centre</i> | | |
|---------------------------------|--|------|------|
| | 2019 | 2020 | 2021 |
| (1) | (2) | (3) | (4) |
| Makki | – | – | – |
| Gupura | – | – | – |
| Kolawa | – | – | – |
| Gelok Beam | – | – | – |
| Awina | 2 | 1 | 1 |
| Kully Lanny | – | 1 | 1 |
| Pirime | – | 1 | – |
| Buguk Gona | – | – | – |
| Milimbo | – | – | – |
| Gollo | – | – | – |
| Wiringabut | – | – | – |
| Tiom | 1 | – | – |
| Nogi | – | – | – |
| Mokoni | – | – | – |
| Niname | – | – | – |
| Yiginua | 2 | – | 1 |
| Tiom Ollo | – | – | – |
| Yugungwi | – | – | – |
| Lannyna | – | – | – |
| Balingga | 1 | 1 | 1 |

Lanjutan Tabel/Continued Table 4.2.1

| Kecamatan Subdistrict | Puskesmas Public Health Centre | | |
|--------------------------|-----------------------------------|----------|----------|
| | 2019 | 2020 | 2021 |
| (1) | (2) | (3) | (4) |
| Balingga Barat | – | – | – |
| Bruwa | – | – | – |
| Ayumnati | – | – | – |
| Goa Balim | – | – | – |
| Kuyawage | – | – | – |
| Wano Barat | – | – | – |
| Malagaineri | – | – | 1 |
| Melagai | – | – | – |
| Tiomneri | – | – | 1 |
| Wereka | – | – | – |
| Dimba | 1 | 1 | 1 |
| Kelulome | – | – | – |
| Nikogwe | – | – | – |
| Gamelia | – | 1 | 1 |
| Karu | – | – | – |
| Yiluk | – | – | – |
| Guna | – | – | – |
| Poga | – | 1 | 1 |
| Muara | – | – | – |
| Lanny Jaya | 7 | 7 | 9 |

Lanjutan Tabel/*Continued Table* 4.2.1

| Kecamatan <i>Subdistrict</i> | Puskesmas Pembantu <i>Public Health Centre</i> | | |
|---------------------------------|---|------|------|
| | 2019 | 2020 | 2021 |
| (1) | (2) | (3) | (4) |
| Makki | – | – | – |
| Gupura | – | – | – |
| Kolawa | – | – | – |
| Gelok Beam | – | – | – |
| Awina | 1 | 1 | 1 |
| Kully Lanny | – | – | – |
| Pirime | – | – | – |
| Buguk Gona | – | – | – |
| Milimbo | 1 | – | 2 |
| Gollo | 1 | 1 | 2 |
| Wiringgabut | 1 | 1 | – |
| Tiom | 2 | 1 | 1 |
| Nogi | – | – | – |
| Mokoni | 4 | 5 | 5 |
| Niname | – | – | – |
| Yiginua | – | – | 1 |
| Tiom Olo | – | 1 | – |
| Yugungwi | 1 | 1 | 1 |
| Lannyna | 1 | 1 | – |
| Balingga | – | – | – |

Lanjutan Tabel/Continued Table 4.2.1

| Kecamatan Subdistrict | Puskesmas Pembantu Public Health Centre | | |
|--------------------------|--|-----------|-----------|
| | 2019 | 2020 | 2021 |
| (1) | (2) | (3) | (4) |
| Balingga Barat | 1 | 1 | – |
| Bruwa | 1 | – | – |
| Ayumnati | – | – | – |
| Goa Balim | – | 1 | – |
| Kuyawage | 1 | 1 | 1 |
| Wano Barat | 1 | 1 | 1 |
| Malagaineri | 1 | 1 | – |
| Melagai | 2 | 1 | 1 |
| Tiomneri | 3 | 2 | 1 |
| Wereka | 3 | 1 | 1 |
| Dimba | 3 | 1 | 1 |
| Kelulome | – | – | – |
| Nikogwe | 2 | 1 | 1 |
| Gamelia | 1 | 1 | 1 |
| Karu | – | – | – |
| Yiluk | – | – | – |
| Guna | – | – | – |
| Poga | 1 | 1 | – |
| Muara | 1 | 1 | 1 |
| Lanny Jaya | 33 | 26 | 22 |

Lanjutan Tabel/*Continued Table* 4.2.1

| Kecamatan <i>Subdistrict</i> | Apotek <i>Pharmacy</i> | | |
|---------------------------------|---------------------------|------|------|
| | 2019 | 2020 | 2021 |
| (1) | (2) | (3) | (4) |
| Makki | – | – | – |
| Gupura | – | – | – |
| Kolawa | – | – | – |
| Gelok Beam | – | – | – |
| Awina | – | – | – |
| Kully Lanny | – | – | – |
| Pirime | – | – | – |
| Buguk Gona | – | – | – |
| Milimbo | – | – | – |
| Gollo | – | – | – |
| Wiringgabut | – | – | – |
| Tiom | – | – | – |
| Nogi | – | – | – |
| Mokoni | – | – | – |
| Niname | – | – | – |
| Yiginua | – | – | – |
| Tiom Olo | – | – | – |
| Yugungwi | – | – | – |
| Lannyina | – | – | – |
| Balingga | – | – | – |

Lanjutan Tabel/*Continued Table 4.2.1*

| Kecamatan <i>Subdistrict</i> | Apotek <i>Pharmacy</i> | | |
|---------------------------------|---------------------------|------|------|
| | 2019 | 2020 | 2021 |
| (1) | (2) | (3) | (4) |
| Balingga Barat | – | – | – |
| Bruwa | – | – | – |
| Ayumnati | – | – | – |
| Goa Balim | – | – | – |
| Kuyawage | – | – | – |
| Wano Barat | – | – | – |
| Malagaineri | – | – | – |
| Melagai | – | – | – |
| Tiomneri | – | – | – |
| Wereka | – | – | – |
| Dimba | – | – | – |
| Kelulome | – | – | – |
| Nikogwe | – | – | – |
| Gamelia | – | – | – |
| Karu | – | – | – |
| Yiluk | – | – | – |
| Guna | – | – | – |
| Poga | – | – | – |
| Muara | – | – | – |
| Lanny Jaya | – | – | – |

Catatan/*Note*: ¹ Desa pada tabel ini termasuk Unit Permukiman Transmigrasi (UPT) yang masih dibina oleh kementerian terkait dan nagari di Kabupaten/Kota Sumatera Barat/*Villages in this table include Transmigration Settlement Unit which is still fostered by the relevant ministries and the nagari in the Province of Sumatera Barat*

Sumber/*Source*: BPS, Pendataan Potensi Desa (Podes)/*BPS-Statistics Indonesia, Village Potential Data Collecting*

Tabel
Table 4.2.2**Jumlah Tenaga Kesehatan Menurut Kecamatan, (2018)**
Number of Medical Personnel by Subdistrict, (2018)

| Kecamatan Subdistrict | Dokter Doctor | Perawat Nurse | Bidan Midwife | Farmasi Pharma- ceutical | Ahli Gizi Nutritionist |
|--------------------------|------------------|------------------|------------------|--------------------------------|---------------------------|
| (1) | (2) | (3) | (4) | (5) | (6) |
| Makki | 0 | 15 | 6 | 1 | 1 |
| Gupura | 0 | 1 | 2 | 0 | 0 |
| Kolawa | 0 | 1 | 1 | 0 | 0 |
| Gelok Beam | 0 | 1 | 1 | 0 | 0 |
| Awina | 0 | 2 | 1 | 0 | 0 |
| Kully Lanny | 0 | 0 | 1 | 0 | 0 |
| Pirime | 0 | 15 | 6 | 1 | 0 |
| Buguk Gona | 0 | 1 | 1 | 0 | 0 |
| Milimbo | 0 | 1 | 1 | 0 | 0 |
| Gollo | 0 | 0 | 1 | 0 | 0 |
| Wiringgabut | 0 | 1 | 2 | 0 | 0 |
| Tiom | 12 | 74 | 36 | 8 | 11 |
| Nogi | 0 | 1 | 2 | 0 | 0 |
| Mokoni | 0 | 2 | 2 | 0 | 0 |
| Niname | 0 | 1 | 1 | 0 | 0 |
| Yiginua | 0 | 0 | 1 | 0 | 0 |
| Tiom Ollo | 0 | 1 | 1 | 0 | 0 |
| Yugungwi | 0 | 2 | 1 | 0 | 0 |
| Lannyna | 0 | 1 | 1 | 0 | 0 |
| Balingga | 0 | 11 | 2 | 1 | 0 |

Lanjutan Tabel/Continued Table 4.2.2

| Kecamatan Subdistrict | Dokter Doctor | Perawat Nurse | Bidan Midwife | Farmasi Pharma- ceutical | Ahli Gizi Nutritionist |
|--------------------------|------------------|------------------|------------------|--------------------------------|---------------------------|
| (1) | (2) | (3) | (4) | (5) | (6) |
| Balingga Barat | 0 | 0 | 1 | 0 | 0 |
| Bruwa | 0 | 0 | 1 | 0 | 0 |
| Ayumnati | 0 | 1 | 2 | 0 | 0 |
| Goa Balim | 0 | 1 | 1 | 0 | 0 |
| Kuyawage | 0 | 5 | 1 | 1 | 0 |
| Wano Barat | 0 | 1 | 1 | 0 | 0 |
| Malagaineri | 0 | 4 | 3 | 1 | 0 |
| Melagai | 0 | 1 | 2 | 0 | 0 |
| Tiomneri | 0 | 11 | 1 | 1 | 0 |
| Wereka | 0 | 1 | 1 | 0 | 0 |
| Dimba | 0 | 5 | 2 | 1 | 0 |
| Kelulome | 0 | 1 | 1 | 0 | 0 |
| Nikogwe | 0 | 1 | 1 | 0 | 0 |
| Gamelia | 0 | 13 | 4 | 1 | 0 |
| Karu | 0 | 0 | 1 | 0 | 0 |
| Yiluk | 0 | 1 | 1 | 0 | 0 |
| Guna | 0 | 1 | 1 | 0 | 0 |
| Poga | 0 | 5 | 1 | 1 | 0 |
| Muara | 0 | 2 | 2 | 0 | 0 |
| Lanny Jaya | 12 | 185 | 98 | 17 | 12 |

Catatan/Note: ...

Sumber/Source: Kementerian Kesehatan, <http://sisdmk.bppsdmk.kemkes.go.id> Ministry of Health, <http://sisdmk.bppsdmk.kemkes.go.id>

Tabel
Table 4.2.4

Jumlah Rumah Sakit Umum, Rumah Sakit Khusus, Rumah Sakit/Rumah Bersalin, Puskesmas, Klinik/Balai Kesehatan, Posyandu, dan Polindes Menurut Kecamatan, (2018) dan (2019)
Number of General Hospital, Special Hospital, Maternity Hospital and Public Health Center, Medical Clinic, Integrated Service Post, Village maternity Cottage by Subdistrict, (2018) and (2019)

| Kecamatan Subdistrict | Rumah Sakit Umum General Hospital | | Rumah Sakit Khusus Special Hospital | |
|--------------------------|--------------------------------------|--------|--|--------|
| | (2018) | (2019) | (2018) | (2019) |
| (1) | (2) | (3) | (4) | (5) |
| Makki | 0 | 0 | 0 | 0 |
| Gupura | 0 | 0 | 0 | 0 |
| Kolawa | 0 | 0 | 0 | 0 |
| Gelok Beam | 0 | 0 | 0 | 0 |
| Awina | 0 | 0 | 0 | 0 |
| Kully Lanny | 0 | 0 | 0 | 0 |
| Pirime | 0 | 0 | 0 | 0 |
| Buguk Gona | 0 | 0 | 0 | 0 |
| Milimbo | 0 | 0 | 0 | 0 |
| Gollo | 0 | 0 | 0 | 0 |
| Wiringgabut | 0 | 0 | 0 | 0 |
| Tiom | 1 | 1 | 0 | 0 |
| Nogi | 0 | 0 | 0 | 0 |
| Mokoni | 0 | 0 | 0 | 0 |
| Niname | 0 | 0 | 0 | 0 |
| Yiginua | 0 | 0 | 0 | 0 |
| Tiom Ollo | 0 | 0 | 0 | 0 |
| Yugungwi | 0 | 0 | 0 | 0 |
| Lannyna | 0 | 0 | 0 | 0 |
| Balingga | 0 | 0 | 0 | 0 |

Lanjutan Tabel/Continued Table 4.2.4

| Kecamatan Subdistrict | Rumah Sakit Umum General Hospital | | Rumah Sakit Khusus Special Hospital | |
|--------------------------|--------------------------------------|----------|--|----------|
| | (2018) | (2019) | (2018) | (2019) |
| (1) | (2) | (3) | (4) | (5) |
| Balingga Barat | 0 | 0 | 0 | 0 |
| Bruwa | 0 | 0 | 0 | 0 |
| Ayumnati | 0 | 0 | 0 | 0 |
| Goa Balim | 0 | 0 | 0 | 0 |
| Kuyawage | 0 | 0 | 0 | 0 |
| Wano Barat | 0 | 0 | 0 | 0 |
| Malagaineri | 0 | 0 | 0 | 0 |
| Melagai | 0 | 0 | 0 | 0 |
| Tiomneri | 0 | 0 | 0 | 0 |
| Wereka | 0 | 0 | 0 | 0 |
| Dimba | 0 | 0 | 0 | 0 |
| Kelulome | 0 | 0 | 0 | 0 |
| Nikogwe | 0 | 0 | 0 | 0 |
| Gamelia | 0 | 0 | 0 | 0 |
| Karu | 0 | 0 | 0 | 0 |
| Yiluk | 0 | 0 | 0 | 0 |
| Guna | 0 | 0 | 0 | 0 |
| Poga | 0 | 0 | 0 | 0 |
| Muara | 0 | 0 | 0 | 0 |
| Lanny Jaya | 1 | 1 | 0 | 0 |

Lanjutan Tabel/*Continued Table* 4.2.4

| Kecamatan Subdistrict | Rumah Sakit Bersalin/ Rumah Bersalin Maternity Hospital | | Puskesmas Public Health Center | |
|--------------------------|---|--------|-----------------------------------|--------|
| | (2018) | (2019) | (2018) | (2019) |
| (1) | (2) | (3) | (4) | (5) |
| Makki | 0 | 0 | 1 | - |
| Gupura | 0 | 0 | 0 | - |
| Kolawa | 0 | 0 | 0 | - |
| Gelok Beam | 0 | 0 | 0 | - |
| Awina | 0 | 0 | 0 | - |
| Kully Lanny | 0 | 0 | 0 | - |
| Pirime | 0 | 0 | 1 | - |
| Buguk Gona | 0 | 0 | 0 | - |
| Milimbo | 0 | 0 | 0 | - |
| Gollo | 0 | 0 | 0 | - |
| Wiringabut | 0 | 0 | 0 | - |
| Tiom | 0 | 1 | 1 | - |
| Nogi | 0 | 0 | 0 | - |
| Mokoni | 0 | 0 | 0 | - |
| Niname | 0 | 0 | 0 | - |
| Yiginua | 0 | 0 | 0 | - |
| Tiom Ollo | 0 | 0 | 0 | - |
| Yugungwi | 0 | 0 | 0 | - |
| Lannyina | 0 | 0 | 0 | - |
| Balingga | 0 | 0 | 1 | - |

Lanjutan Tabel/Continued Table 4.2.4

| Kecamatan Subdistrict | Rumah Sakit Bersalin/ Rumah Bersalin Maternity Hospital | | Puskesmas Public Health Center | |
|--------------------------|---|----------|-----------------------------------|----------|
| | (2018) | (2019) | (2018) | (2019) |
| (1) | (2) | (3) | (4) | (5) |
| Balingga Barat | 0 | 0 | 0 | - |
| Bruwa | 0 | 0 | 0 | - |
| Ayumnati | 0 | 0 | 0 | - |
| Goa Balim | 0 | 0 | 0 | - |
| Kuyawage | 0 | 0 | 1 | - |
| Wano Barat | 0 | 0 | 0 | - |
| Malagaineri | 0 | 0 | 1 | - |
| Melagai | 0 | 0 | 0 | - |
| Tiomneri | 0 | 0 | 1 | - |
| Wereka | 0 | 0 | 0 | - |
| Dimba | 0 | 0 | 1 | - |
| Kelulome | 0 | 0 | 0 | - |
| Nikogwe | 0 | 0 | 0 | - |
| Gamelia | 0 | 0 | 1 | - |
| Karu | 0 | 0 | 0 | - |
| Yiluk | 0 | 0 | 0 | - |
| Guna | 0 | 0 | 0 | - |
| Poga | 0 | 0 | 1 | - |
| Muara | 0 | 0 | 0 | - |
| Lanny Jaya | 0 | 0 | 10 | - |

Lanjutan Tabel/*Continued Table* 4.2.4

| Kecamatan Subdistrict | Klinik/Balai Kesehatan Medical Clinic | | Posyandu Integrated Service Post | | Polindes Village Maternity Cottage | |
|--------------------------|--|--------|--|--------|--|--------|
| | (2018) | (2019) | (2018) | (2019) | (2018) | (2019) |
| (1) | (10) | (11) | (12) | (13) | (14) | (15) |
| Makki | 0 | - | - | - | - | - |
| Gupura | 0 | - | - | - | - | - |
| Kolawa | 0 | - | - | - | - | - |
| Gelok Beam | 0 | - | - | - | - | - |
| Awina | 0 | - | - | - | - | - |
| Kully Lanny | 0 | - | - | - | - | - |
| Pirime | 1 | - | - | - | - | - |
| Buguk Gona | 0 | - | - | - | - | - |
| Milimbo | 0 | - | - | - | - | - |
| Gollo | 0 | - | - | - | - | - |
| Wiringgabut | 0 | - | - | - | - | - |
| Tiom | 0 | - | - | - | - | - |
| Nogi | 0 | - | - | - | - | - |
| Mokoni | 1 | - | - | - | - | - |
| Niname | 0 | - | - | - | - | - |
| Yiginua | 0 | - | - | - | - | - |
| Tiom Olo | 0 | - | - | - | - | - |
| Yugungwi | 0 | - | - | - | - | - |
| Lannyna | 1 | - | - | - | - | - |
| Balingga | 0 | - | - | - | - | - |

Lanjutan Tabel/Continued Table 4.2.4

| Kecamatan Subdistrict | Klinik/Balai Kesehatan Medical Clinic | | Posyandu Integrated Service Post | | Polindes Village Maternity Cottage | |
|-----------------------------|--|----------|--|----------|--|----------|
| | (2018) | (2019) | (2018) | (2019) | (2018) | (2019) |
| (1) | (10) | (11) | (12) | (13) | (14) | (15) |
| Balingga Barat | 1 | - | - | - | - | - |
| Bruwa | 2 | - | - | - | - | - |
| Ayumnati | 3 | - | - | - | - | - |
| Goa Balim | 0 | - | - | - | - | - |
| Kuyawage | 0 | - | - | - | - | - |
| Wano Barat | 0 | - | - | - | - | - |
| Malagaineri | 1 | - | - | - | - | - |
| Melagai | 0 | - | - | - | - | - |
| Tiomneri | 0 | - | - | - | - | - |
| Wereka | 0 | - | - | - | - | - |
| Dimba | 0 | - | - | - | - | - |
| Kelulome | 0 | - | - | - | - | - |
| Nikogwe | 0 | - | - | - | - | - |
| Gamelia | 0 | - | - | - | - | - |
| Karu | 0 | - | - | - | - | - |
| Yiluk | 0 | - | - | - | - | - |
| Guna | 1 | - | - | - | - | - |
| Poga | 1 | - | - | - | - | - |
| Muara | 1 | - | - | - | - | - |
| Kabupaten Lanny Jaya | 7 | - | - | - | - | - |

Catatan/Note: ...

Sumber/Source: Kementerian Kesehatan, Profil Kesehatan Indonesia/Ministry of Health, Health Profile of Indonesia

Tabel 4.2.5
Table

Kasus Penyakit Menurut Jenis Penyakit di Kabupaten Lanny Jaya, 2021
Disease by Type of Disease in Lanny Jaya Regency, 2021

| Jenis Penyakit <i>Type of Disease</i> | Jumlah Kasus/Number of Disease |
|---|---------------------------------------|
| (1) | (2) |
| Angka Penemuan dan Pengobatan TBC (%) <i>TBC Treatment Coverage (%)</i> | 2,82 |
| Angka Keberhasilan Pengobatan TBC (%) <i>TBC Success Rate (%)</i> | 58,33 |
| Jumlah Kasus Baru AIDS <i>Number of New Cases of AIDS</i> | ... |
| Penemuan Kasus Baru Kusta per 100.000 Penduduk/ <i>New Case Detection Rate of Leprosy per 100,000 Population</i> | 0,00 |
| Angka Kesakitan Malaria per 1.000 Penduduk <i>Annual Parasite Incidence Rate per 1,000 Population</i> | 0,42 |
| Angka Kesakitan DBD per 100.000 Penduduk <i>DHF Incidence Rate per 100,000 Population</i> | 0,00 |

Catatan/Note: ...

Sumber/Source: Kementerian Kesehatan/Ministry of Health

Tabel 4.2.5 Kasus Kumulatif Covid-19 di Kabupaten Lanny Jaya, 2021
Table *Covid-19 Cumulative Cases in Lanny Jaya Regency, 2021*

| Jenis Penyakit Type of Disease | Jumlah Kasus/Number of Disease |
|---|--------------------------------|
| (1) | (2) |
| Kasus Konfirmasi Confirmed Case | 123 |
| Kasus Sembuh Recovery Case | 122 |
| Angka Kesembuhan (%) Recovery Rate (%) | 99,19 |
| Kasus Meninggal Case Fatality | 1 |
| Angka Kematian (%) Case Fatality Rate | 0,81 |

Catatan/Note: 1. Kasus merupakan akumulasi sejak kasus covid-19 masuk ke Indonesia sampai dengan 31 Desember 2021/Cases are accumulations since COVID-19 cases entered Indonesia up to 31 December 2021
 2. Tidak dilakukan perhitungan karena tidak menggambarkan wilayah tertentu/Not calculated because it does not represent a certain area

Sumber/Source: Kementerian Kesehatan/Ministry of Health

4.3 AGAMA DAN SOSIAL LAINNYA RELIGION AND OTHER SOCIAL AFFAIRS

Tabel 4.3.1 Jumlah Penduduk Menurut Kecamatan dan Agama yang Dianut di Kabupaten Lanny Jaya, 2021
Table 4.3.1 Population by Subdistrict and Religion in Lanny Jaya Regency, 2021

| Kecamatan Subdistrict | Islam | Protestan Protestant | Katolik Catholic | Hindu | Budha Buddha | Lainnya Others |
|--------------------------|-------|-------------------------|---------------------|-------|-----------------|-------------------|
| (1) | (2) | (3) | (4) | (5) | (6) | (7) |
| Makki | ... | ... | ... | ... | ... | ... |
| Gupura | ... | ... | ... | ... | ... | ... |
| Kolawa | ... | ... | ... | ... | ... | ... |
| Gelok Beam | ... | ... | ... | ... | ... | ... |
| Awina | ... | ... | ... | ... | ... | ... |
| Kully Lanny | ... | ... | ... | ... | ... | ... |
| Pirime | ... | ... | ... | ... | ... | ... |
| Buguk Gona | ... | ... | ... | ... | ... | ... |
| Milimbo | ... | ... | ... | ... | ... | ... |
| Gollo | ... | ... | ... | ... | ... | ... |
| Wiringgabut | ... | ... | ... | ... | ... | ... |
| Tiom | ... | ... | ... | ... | ... | ... |
| Nogi | ... | ... | ... | ... | ... | ... |
| Mokoni | ... | ... | ... | ... | ... | ... |
| Niname | ... | ... | ... | ... | ... | ... |
| Yiginua | ... | ... | ... | ... | ... | ... |
| Tiom Olo | ... | ... | ... | ... | ... | ... |
| Yugungwi | ... | ... | ... | ... | ... | ... |
| Lannyna | ... | ... | ... | ... | ... | ... |
| Balingga | ... | ... | ... | ... | ... | ... |

Lanjutan Tabel/Continued Table 4.3.1

| Kecamatan Subdistrict | Islam | Protestan Protestant | Katolik Catholic | Hindu | Budha Buddha | Lainnya Others |
|-----------------------------|-------|-------------------------|---------------------|-------|-----------------|-------------------|
| (1) | (2) | (3) | (4) | (5) | (6) | (7) |
| Balingga Barat | ... | ... | ... | ... | ... | ... |
| Bruwa | ... | ... | ... | ... | ... | ... |
| Ayumnati | ... | ... | ... | ... | ... | ... |
| Goa Balim | ... | ... | ... | ... | ... | ... |
| Kuyawage | ... | ... | ... | ... | ... | ... |
| Wano Barat | ... | ... | ... | ... | ... | ... |
| Malagaineri | ... | ... | ... | ... | ... | ... |
| Melagai | ... | ... | ... | ... | ... | ... |
| Tiomneri | ... | ... | ... | ... | ... | ... |
| Wereka | ... | ... | ... | ... | ... | ... |
| Dimba | ... | ... | ... | ... | ... | ... |
| Kelulome | ... | ... | ... | ... | ... | ... |
| Nikogwe | ... | ... | ... | ... | ... | ... |
| Gamelia | ... | ... | ... | ... | ... | ... |
| Karu | ... | ... | ... | ... | ... | ... |
| Yiluk | ... | ... | ... | ... | ... | ... |
| Guna | ... | ... | ... | ... | ... | ... |
| Poga | ... | ... | ... | ... | ... | ... |
| Muara | ... | ... | ... | ... | ... | ... |
| Kabupaten Lanny Jaya | ... | ... | ... | ... | ... | ... |

Catatan/Note: ...

Sumber/Source: ...

Tabel
Table 4.3.2

**Jumlah Tempat Peribadatan Menurut Kecamatan di
Kabupaten Lanny Jaya, 2021**
*Number of Places of Worship by Subdistrict and Religion in
Lanny Jaya Regency, 2021*

| Kecamatan Subdistrict | Masjid Mosque | Mushola Pray Room | Gereja Protestan Protestant Church | Gereja Katholik Catholic Church | Pura Temple | Vihara |
|--------------------------|------------------|-------------------------|---|--|----------------|--------|
| (1) | (2) | (3) | (4) | (5) | (6) | (7) |
| Makki | ... | ... | ... | ... | ... | ... |
| Gupura | ... | ... | ... | ... | ... | ... |
| Kolawa | ... | ... | ... | ... | ... | ... |
| Gelok Beam | ... | ... | ... | ... | ... | ... |
| Awina | ... | ... | ... | ... | ... | ... |
| Kully Lanny | ... | ... | ... | ... | ... | ... |
| Pirime | ... | ... | ... | ... | ... | ... |
| Buguk Gona | ... | ... | ... | ... | ... | ... |
| Milimbo | ... | ... | ... | ... | ... | ... |
| Gollo | ... | ... | ... | ... | ... | ... |
| Wiringgabut | ... | ... | ... | ... | ... | ... |
| Tiom | ... | ... | ... | ... | ... | ... |
| Nogi | ... | ... | ... | ... | ... | ... |
| Mokoni | ... | ... | ... | ... | ... | ... |
| Niname | ... | ... | ... | ... | ... | ... |
| Yiginua | ... | ... | ... | ... | ... | ... |
| Tiom Oлло | ... | ... | ... | ... | ... | ... |
| Yugungwi | ... | ... | ... | ... | ... | ... |
| Lannyna | ... | ... | ... | ... | ... | ... |
| Balingga | ... | ... | ... | ... | ... | ... |

Lanjutan Tabel/Continued Table 4.3.2

| Kecamatan Subdistrict | Masjid Mosque | Mushola Pray Room | Gereja Protestan Protestant Church | Gereja Katholik Catholic Church | Pura Temple | Vihara |
|-----------------------------|------------------|-------------------------|---|--|----------------|--------|
| (1) | (2) | (3) | (4) | (5) | (6) | (7) |
| Balingga Barat | ... | ... | ... | ... | ... | ... |
| Bruwa | ... | ... | ... | ... | ... | ... |
| Ayumnati | ... | ... | ... | ... | ... | ... |
| Goa Balim | ... | ... | ... | ... | ... | ... |
| Kuyawage | ... | ... | ... | ... | ... | ... |
| Wano Barat | ... | ... | ... | ... | ... | ... |
| Malagaineri | ... | ... | ... | ... | ... | ... |
| Melagai | ... | ... | ... | ... | ... | ... |
| Tiomneri | ... | ... | ... | ... | ... | ... |
| Wereka | ... | ... | ... | ... | ... | ... |
| Dimba | ... | ... | ... | ... | ... | ... |
| Kelulome | ... | ... | ... | ... | ... | ... |
| Nikogwe | ... | ... | ... | ... | ... | ... |
| Gamelia | ... | ... | ... | ... | ... | ... |
| Karu | ... | ... | ... | ... | ... | ... |
| Yiluk | ... | ... | ... | ... | ... | ... |
| Guna | ... | ... | ... | ... | ... | ... |
| Poga | ... | ... | ... | ... | ... | ... |
| Muara | ... | ... | ... | ... | ... | ... |
| Kabupaten Lanny Jaya | ... | ... | ... | ... | ... | ... |

Catatan/Note: ...

Sumber/Source: ...

Tabel
Table 4.3.3

**Jumlah Desa¹/Kelurahan yang Mengalami Bencana Alam²
Menurut Kecamatan, 2019-2021**
*Number of Villages¹ that Had Natural Disaster² by
Subdistrict, 2019-2021*

| Kecamatan Subdistrict | Banjir/Flood | | |
|--------------------------|--------------|------|------|
| | 2019 | 2020 | 2021 |
| (1) | (2) | (3) | (4) |
| Makki | - | - | - |
| Gupura | - | - | - |
| Kolawa | - | - | - |
| Gelok Beam | - | - | - |
| Awina | - | - | - |
| Kully Lanny | - | - | - |
| Pirime | - | - | - |
| Buguk Gona | - | - | - |
| Milimbo | - | - | - |
| Gollo | - | - | - |
| Wiringgabut | - | - | - |
| Tiom | - | - | - |
| Nogi | - | - | - |
| Mokoni | - | - | - |
| Niname | - | - | - |
| Yiginua | - | - | - |
| Tiom Olo | - | - | - |
| Yugungwi | - | - | - |
| Lannyna | - | - | - |
| Balingga | - | - | - |

Lanjutan Tabel/*Continued Table* 4.3.3

| Kecamatan Subdistrict | Banjir/Flood | | |
|-----------------------------|--------------|------|------|
| | 2019 | 2020 | 2021 |
| (1) | (2) | (3) | (4) |
| Balingga Barat | - | - | - |
| Bruwa | - | - | - |
| Ayumnati | - | 1 | - |
| Goa Balim | - | - | - |
| Kuyawage | - | - | - |
| Wano Barat | - | - | - |
| Malagaineri | - | - | - |
| Melagai | - | - | - |
| Tiomneri | - | - | - |
| Wereka | - | - | - |
| Dimba | - | - | - |
| Kelulome | - | - | - |
| Nikogwe | - | - | - |
| Gamelia | - | - | - |
| Karu | - | - | - |
| Yiluk | - | - | - |
| Guna | - | - | - |
| Poga | - | - | - |
| Muara | - | - | - |
| Kabupaten Lanny Jaya | - | 1 | - |

Lanjutan Tabel/*Continued Table* 4.3.3

| Kecamatan <i>Subdistrict</i> | Gempa Bumi/ <i>Earthquake</i> | | |
|---------------------------------|-------------------------------|------|------|
| | 2019 | 2020 | 2021 |
| (1) | (2) | (3) | (4) |
| Makki | - | - | - |
| Gupura | - | - | - |
| Kolawa | - | - | - |
| Gelok Beam | - | - | - |
| Awina | - | - | - |
| Kully Lanny | - | - | - |
| Pirime | - | - | - |
| Buguk Gona | - | - | - |
| Milimbo | - | - | - |
| Gollo | - | - | - |
| Wiringgabut | - | - | - |
| Tiom | - | - | - |
| Nogi | - | - | - |
| Mokoni | - | - | - |
| Niname | - | - | - |
| Yiginua | - | - | - |
| Tiom Ollo | - | - | - |
| Yugungwi | - | - | - |
| Lannyna | - | - | - |
| Balingga | - | - | - |

Lanjutan Tabel/*Continued Table* 4.3.3

| Kecamatan Subdistrict | Gempa Bumi/ <i>Earthquake</i> | | |
|-----------------------------|-------------------------------|------|------|
| | 2019 | 2020 | 2021 |
| (1) | (2) | (3) | (4) |
| Balingga Barat | - | - | - |
| Bruwa | - | - | - |
| Ayumnati | - | - | - |
| Goa Balim | - | - | - |
| Kuyawage | - | - | - |
| Wano Barat | - | - | - |
| Malagaineri | - | - | - |
| Melagai | - | - | - |
| Tiomneri | - | 8 | - |
| Wereka | - | - | - |
| Dimba | - | - | - |
| Kelulome | - | - | - |
| Nikogwe | - | - | - |
| Gamelia | - | - | - |
| Karu | - | - | - |
| Yiluk | - | - | - |
| Guna | - | - | - |
| Poga | - | - | - |
| Muara | - | - | - |
| Kabupaten Lanny Jaya | - | 8 | - |

Lanjutan Tabel/*Continued Table* 4.3.3

| Kecamatan Subdistrict | Tanah Longsor / Landslide | | |
|--------------------------|---------------------------|------|------|
| | 2019 | 2020 | 2021 |
| (1) | (2) | (3) | (4) |
| Makki | - | - | - |
| Gupura | - | - | - |
| Kolawa | - | - | - |
| Gelok Beam | - | - | - |
| Awina | - | - | - |
| Kully Lanny | - | - | - |
| Pirime | - | - | - |
| Buguk Gona | - | - | - |
| Milimbo | - | - | - |
| Gollo | - | - | - |
| Wiringgabut | - | - | - |
| Tiom | - | - | - |
| Nogi | - | - | - |
| Mokoni | - | - | - |
| Niname | - | - | - |
| Yiginua | - | - | - |
| Tiom Ollo | - | 1 | - |
| Yugungwi | - | - | - |
| Lannyna | - | - | - |
| Balingga | - | - | - |

Lanjutan Tabel/Continued Table 4.3.3

| Kecamatan Subdistrict | Tanah Longsor / Landslide | | |
|-----------------------------|---------------------------|------|------|
| | 2019 | 2020 | 2021 |
| (1) | (2) | (3) | (4) |
| Balingga Barat | - | - | - |
| Bruwa | - | - | - |
| Ayumnati | - | - | - |
| Goa Balim | - | - | - |
| Kuyawage | - | - | - |
| Wano Barat | - | - | - |
| Malagaineri | - | - | - |
| Melagai | - | - | - |
| Tiomneri | - | 1 | - |
| Wereka | - | - | - |
| Dimba | - | - | - |
| Kelulome | - | - | - |
| Nikogwe | - | - | - |
| Gamelia | - | - | - |
| Karu | - | - | - |
| Yiluk | - | - | - |
| Guna | - | - | - |
| Poga | - | - | - |
| Muara | - | - | - |
| Kabupaten Lanny Jaya | - | 1 | - |

Catatan/Note: ¹ Desa pada tabel ini termasuk Unit Permukiman Transmigrasi (UPT) yang masih dibina oleh kementerian terkait dan nagari di Kabupaten/Kota Sumatera Barat/Villages in this table are included in Transmigration Settlement Unit which is still fostered by the relevant ministries and the nagari in the Province of Sumatera Barat

² Terjadi dalam tiga tahun terakhir sampai dengan saat pencacahan/Occurred during the last three years by the time of enumeration

Sumber/Source: BPS, Pendataan Potensi Desa (Podes)/BPS-Statistics Indonesia, Village Potential Data Collecting

4.3 AGAMA DAN SOSIAL LAINNYA RELIGION AND OTHER SOCIAL AFFAIRS

Tabel 4.4.1 **Garis Kemiskinan, Jumlah, dan Persentase Penduduk Miskin di Kabupaten Lanny Jaya, 2012–2021**
Table 4.4.1 **Poverty Line, Number, and Percentage of Poor People in Lanny Jaya Regency, 2012–2021**

| Tahun Year | Garis Kemiskinan (rupiah/kapita/bulan) Poverty Line (rupiah/capita/ month) | Jumlah Penduduk Miskin (ribu) Number of Poor People (thousand) | Persentase Penduduk Miskin Percentage of Poor People |
|---------------|--|---|--|
| (1) | (2) | (3) | (4) |
| 2012 | 313 958 | 67,17 | 42,33 |
| 2013 | 338 536 | 71,57 | 43,79 |
| 2014 | 351 597 | 67,22 | 39,26 |
| 2015 | 383 166 | 72,13 | 41,97 |
| 2016 | 405 347 | 72,13 | 41,68 |
| 2017 | 446 061 | 69,78 | 39,60 |
| 2018 | 451 802 | 71,08 | 40,06 |
| 2019 | 464 328 | 70,60 | 39,51 |
| 2020 | 490 508 | 68,61 | 38,13 |
| 2021 | 537 322 | 76,75 | 38,73 |

Catatan/Note:

Sumber/Source: BPS, Survei Sosial Ekonomi Nasional Maret/BPS-Statistics Indonesia, March National Socioeconomic Survey

Tabel
Table 4.4.2**Indeks Kedalaman Kemiskinan dan Indeks Keparahan Kemiskinan di Kabupaten Lanny Jaya, 2012–2021**
Poverty Gap Index and Poverty Severity Index in Lanny Jaya Regency, 2012–2021

| Tahun Year | Indeks Kedalaman Kemiskinan Poverty Gap Index | Indeks Keparahan Kemiskinan Poverty Severity Index |
|---------------|--|---|
| (1) | (2) | (3) |
| 2012 | 8,22 | 2,23 |
| 2013 | 8,18 | 2,19 |
| 2014 | 8,01 | 2,39 |
| 2015 | 11,86 | 4,66 |
| 2016 | 11,64 | 5,39 |
| 2017 | 12,12 | 4,93 |
| 2018 | 14,59 | 8,3 |
| 2019 | 16,35 | 8,68 |
| 2020 | 13,87 | 6,51 |
| 2021 | 14,87 | 8,12 |

Catatan/Note:

Sumber/Source: BPS, Survei Sosial Ekonomi Nasional Maret/BPS-Statistics Indonesia, March National Socioeconomic Survey

Bab 05

Chapter

Pertanian, Kehutanan, Peternakan, dan Perikanan *Agriculture, Forestry, Livestock, and Fishery*



Petsai/Sawi

Chinese Cabbage/
mustard green

25 433 ton



Kubis

Cabbage

14 819 ton



Labu Siam

Chayote

14 790 ton

**Tiga Komoditas Tertinggi Tanaman
Sayuran Semusim, 2019**

Three of the Highest Contributing Commodities
seasonal vegetables, 2019

PENJELASAN TEKNIS**TECHNICAL NOTES**

1. Lahan sawah adalah lahan pertanian yang berpetak-petak dan dibatasi oleh pematang (galangan), saluran untuk menahan/ menyalurkan air, yang biasanya ditanami padi sawah tanpa memandang dari mana diperoleh atau status lahan tersebut. Lahan yang dimaksud termasuk lahan yang terdaftar di Pajak Bumi Bangunan, luran Pembangunan Daerah, lahan bengkok, lahan serobotan, lahan rawa yang ditanami padi dan lahan bekas tanaman tahunan yang telah dijadikan sawah, baik yang ditanami padi, palawija atau tanaman semusim lainnya.
 2. Tegall/Kebun adalah lahan pertanian bukan sawah (lahan kering) yang ditanami tanaman semusim atau tahunan dan terpisah dengan halaman sekitar rumah serta penggunaannya tidak berpindah pindah.
 3. Ladang/Huma adalah lahan pertanian bukan sawah (lahan kering) yang biasanya ditanami tanaman semusim dan penggunaannya hanya semusim atau dua musim, kemudian akan ditinggalkan bila sudah tidak subur lagi (berpindah-pindah). Kemungkinan lahan ini beberapa tahun kemudian akan dikerjakan kembali jika sudah subur.
1. *Wetland is agricultural land that separated by small dykes to resist water, where the main crop is usually wetland paddy without considering where it is got from or the status of the land. It includes the land that is registered at land income tax office, regional development contribution, 'bengkok' land, illegal ownership, swamps for rice cultivation, and annual crop land mark that has been used as rice field, which are both planted with paddy, secondary crops or the other seasonal crops.*
 2. *Dry field/Garden is an dryland (unirrigated land) which is planted with seasonal or annual crops and separately from the yard around the house without shifting.*
 3. *Unirrigated agricultural field / Shifting cultivation land is dryland (unirrigated land) that usually is cultivated for seasonal crops and utilized only for one or two seasons, then it will be left when it is not fertile (shifting). Maybe, this land will be used again in a few years if it has been fertile.*

- | | |
|---|---|
| <p>1. Lahan yang sementara tidak diusahakan adalah lahan yang biasanya diusahakan tetapi untuk sementara (lebih dari 1 (satu) tahun tetapi kurang dari atau sama dengan 2 (dua) tahun) tidak diusahakan, termasuk lahan sawah yang tidak diusahakan selama lebih dari 2 (dua) tahun.</p> | <p>1. <i>Temporarily unused land is land that is regularly used but temporarily (more than a year but less or equal than two years) is unused, it includes wetland that is not cultivated more than two years.</i></p> |
| <p>2. Data pokok tanaman pangan yang dikumpulkan adalah luas panen dan produktivitas (hasil per hektar). Produksi tanaman pangan merupakan hasil perkalian antara luas panen dengan produktivitas. Pengumpulan data luas panen dilakukan setiap bulan dengan pendekatan area kecamatan di seluruh wilayah Indonesia. Pengumpulan data produktivitas dilakukan melalui pengukuran langsung pada plot ubinan berukuran 2½ m x 2½ m. Pengumpulan data produktivitas dilakukan setiap subround (empat bulanan) pada waktu panen petani.</p> | <p>2. <i>The main food crops data collected consists of harvested area and productivity (yield per hectare). Food crops production is generated by harvested area multiplied by productivity. The harvested area data is collected every month using sub district area approach in all sub district in Indonesia. The productivity data collection is conducted by a direct measurement in 2½m x 2½m crop cutting plot. The productivity measurement is conducted in every subround (four monthly) at the time when farmers are harvesting their crops.</i></p> |
| <p>3. Data produksi padi dan palawija yang disajikan adalah dalam kualitas: gabah kering giling (padi), pipilan kering (jagung), biji kering (kedelai dan kacang tanah), dan umbi basah (ubi kayu dan ubi jalar).</p> | <p>3. <i>Production of paddy and secondary crops data are presented in the form of: dry unhusked rice (paddy), dry loose maize (maize), dry shells crops (soybeans and peanuts), and fresh roots (cassava and sweet potatoes).</i></p> |

7. Tanaman sayuran dan buah-buahan semusim

Tanaman sayuran semusim adalah tanaman sumber vitamin, garam mineral dan lain-lain yang dikonsumsi dari bagian tanaman yang berupa daun, bunga, buah, dan umbinya, yang berumur kurang dari satu tahun.

Tanaman buah-buahan semusim adalah tanaman sumber vitamin, garam mineral, dan lain-lain yang dikonsumsi dari bagian tanaman yang berupa buah, berumur kurang dari satu tahun, tidak berbentuk pohon/rumpuntetapi menjalar dan berbatang lunak.

7. *Seasonal vegetable and fruit plants*

Seasonal vegetable plants are plants which are the sources of vitamin, mineral salt, etc, consumed from the part of the plant in the form of leaf, flower, fruit, and root with the age of less than one year.

Seasonal fruit plants are plants which are the sources of vitamin, mineral salt, etc, consumed from the part of the plant in the form of fruits. These plants are creeps with the age of less than one year.

8. Tanaman buah-buahan dan sayuran tahunan

Tanaman buah-buahan tahunan adalah tanaman sumber vitamin, garam mineral, dan lain-lain yang dikonsumsi dari bagian tanaman yang berupa buah dan merupakan tanaman tahunan.

Tanaman sayuran tahunan adalah tanaman sumber vitamin, garam mineral, dan lain-lain yang dikonsumsi dari bagian tanaman yang berupa daun dan atau buah yang berumur lebih dari satu tahun.

8. *Annual fruit and vegetable plants*

Annual fruit plants are plants which are the sources of vitamin, contained mineral salt, etc, consumed from the part of plant in the form of fruit and more than one year of age.

Annual vegetable plants are plants which are the sources of vitamin, contained mineral salt, etc, consumed from the part of the plant in the form of vegetable and more than one year of age.

9. Tanaman biofarmaka adalah tanaman yang bermanfaat untuk obat-obatan, kosmetik, dan kesehatan yang dikonsumsi atau digunakan dari bagian-bagian tanaman seperti daun, batang, buah, umbi (rimpang) ataupun akar.
 10. Tanaman hias adalah tanaman yang mempunyai nilai keindahan baik bentuk, warna daun, tajuk maupun bunganya, sering digunakan untuk penghias pekarangan dan lain sebagainya.
 11. Luas panen tanaman hortikultura adalah luas tanaman sayuran, buah-buahan, biofarmaka, dan tanaman hias yang diambil hasilnya/dipanen pada periode pelaporan.
 12. Luas panen untuk tanaman sayuran adalah luas tanaman yang dipanen sekaligus/habis/dibongkar dan luas tanaman yang dipanen berkali-kali (lebih dari satu kali)/belum habis.
- Tanaman yang dipanen sekaligus/habis/dibongkar adalah tanaman yang sehabis panen langsung dibongkar/dicabut, terdiri dari bawang merah, bawang putih, bawang daun, kentang, kol/kubis, kembang kol, petsai/sawi, wortel, lobak, dan kacang merah.
9. *Medicinal plants are plants which are useful for medicine. It is consumed from part of the plant such as leaf, flower, fruit, tuber, and root.*
 10. *Ornamental plants are plants which have a beauty value, either in shape, colour of leaf or crown of flower, and they are often used as a yard decorator.*
 11. *Harvested area of horticulture is area which vegetable, fruit, medicinal and ornamental plant of crop harvested during the period of report.*
 12. *Harvested area of vegetables is area of entirely plant harvested/demolished and plant harvested several times/undemolished.*
 13. *Entirely plants harvested/demolished are plants usually harvested once and demolished to be substituted by other plants, consisting of: shallots, garlic, leeks, potato, cabbage, cauli flower, mustard green, carrots, chinese radish, and red kidney beans.*

Tanaman yang dipanen berkali-kali (lebih dari satu kali)/belum habis adalah tanaman yang pemanenannya lebih dari satu kali dan biasanya dibongkar apabila panen terakhir sudah tidak memadai lagi, terdiri dari: kacang panjang, cabe besar, cabe rawit, jamur, tomat, terung, buncis, ketimun, labu siam, kangkung, bayam, melon, semangka, dan blewah.

Plants harvested several times/undemolished are plants usually harvested more than once and demolished in the case that the last harvest was economically not profitable. They consist of: yard long beans, chili, small chili, mushroom, tomatoes, egg plant, frech beans, cucumber, pumpkin/chajota, swamp cabbage, spinach, melon, watermelon, and blewah .

13. Produksi hortikultura adalah hasil menurut bentuk produk dari setiap tanaman sayuran, buah-buahan, biofarmaka dan tanaman hias yang diambil berdasarkan luas yang dipanen/tanaman yang menghasilkan pada bulan/triwulan laporan.

13. *Horticulture production is the standard production quantity form of vegetable, fruit, medicinal and ornamental plant based on harvested area/the number of production plants reported monthly/quarterly.*

14. Data perkebunan besar dikumpulkan oleh BPS setiap bulan secara lengkap (sensus bulanan) dengan sistem surat pos. Khusus untuk tanaman kelapa, cengkeh, dan kapok, datanya diperoleh dari Direktorat Jenderal Perkebunan. Data perkebunan rakyat juga diperoleh dari Direktorat Jenderal Perkebunan.

14. *Data on estates are collected by the BPS every month on complete basis through a mailing system. Data on coconut, clove, and kapok, as well as on smallholder plantation, are acquired from the Directorate General of Estates.*

15. Penghitungan luas tanaman perkebunan besar adalah pada keadaan akhir tahun dan tidak termasuk yang luasnya kurang dari 5 hektar.

15. *Planted areas of estates refer to condition at the end of the year, and exclude areas less than 5 hectares.*

16. Bentuk produksi perkebunan adalah; karet kering (karet), daun kering (teh dan tembakau), biji kering (kopi dan coklat), kulit kering (kayu manis dan kina), serat kering (rami), bunga kering (cengkeh), refined sugar (tebu dari perkebunan besar), gula mangkok (tebu dari perkebunan rakyat), ekuivalen kopra (kopra), biji dan bunga (pala) serta minyak daun (sereh).
 17. Persediaan akhir tahun produksi perkebunan besar bukan merupakan cadangan penyangga (buffer stock).
 18. Data Statistik Kehutanan sebagian besar merupakan data sekunder yang bersumber dari Kementerian Kehutanan.
 19. Kawasan hutan adalah wilayah tertentu yang berupa hutan, yang ditunjuk dan atau ditetapkan oleh pemerintah untuk dipertahankan keberadaannya sebagai hutan tetap. Hal ini untuk menjamin kepastian hukum mengenai status kawasan hutan, letak batas dan luas suatu wilayah tertentu yang sudah ditunjuk menjadi kawasan hutan tetap.
 20. Kawasan hutan Indonesia ditetapkan oleh Menteri Kehutanan dalam bentuk Surat Keputusan Menteri Kehutanan tentang Penunjukan Kawasan
16. *Production of estates crops are follows: dry rubber (rubber); dry leaves (tea and tobacco); dry beans (coffee and cocoa); dry bark (cassia vera and cinchona); dry fibre (rosella); dry flowers/buds (cloves); refined sugar (sugar cane from estate); cup sugar (sugar cane from smallholders); copra (copra); seeds and buds (nutmeg); and leaf oil (citronella).*
 17. *The production availability of estates at the end of year is not the buffer stock.*
 18. *Most of forestry statistics are secondary data obtained from the Ministry of Forestry.*
 19. *Forest Area is a specific territory of forest ecosystem determined and or decided by the government as a permanent forest. Such decision is important to maintain the size of forest area and to ensure its legitimation and boundary demarcation of permanent forest.*
 20. *Indonesian forest area is determined by the Minister of Forestry in the format of Ministerial Decree on the Designation of Provincial Forest Area and Inland*

Hutan dan Perairan Provinsi. Penunjukan Kawasan Hutan ini disusun berdasarkan hasil pemaduserasian antara Rencana Tata Ruang Wilayah Provinsi (RTRWP) dengan Tata Guna Hutan Kesepakatan (TGHK).

Water, Coastal and Marine Ecosystem. The designation of Forest Area is formulated based on integrated and harmonized of Provincial Spatial Planning (RTRWP) and Forest Land Use by Concensus (TGHK).

21. Penunjukan kawasan hutan mencakup pula kawasan perairan yang menjadi bagian dari Kawasan Suaka Alam (KSA) dan Kawasan Pelestarian Alam (KPA).
 22. Kawasan Suaka Alam (KSA) adalah kawasan dengan ciri khas tertentu, baik di darat maupun di perairan yang mempunyai fungsi pokok sebagai kawasan pengawetan keanekaragaman tumbuhan dan satwa serta ekosistemnya, yang juga berfungsi sebagai wilayah sistem penyangga kehidupan.
 23. Kawasan Pelestarian Alam (KPA) adalah kawasan dengan ciri khas tertentu, baik di darat maupun di perairan yang mempunyai fungsi pokok perlindungan sistem penyangga kehidupan, pengawetan keanekaragaman jenis tumbuhan dan satwa, serta pemanfaatan secara lestari sumber daya alam hayati dan ekosistemnya.
 24. Berdasarkan Undang-Undang No. 41 Tahun 1999 tentang Kehutanan, kawasan hutan dibagi ke dalam kelompok Hutan
21. *The designation of forest area in some cases also cover inland water, coastal and marine ecosystem that may become part of Sanctuary Reserve Area (KSA) and Nature Conservation Area (KPA).*
 22. *A Sanctuary Reserve Area is a specific terrestrial or aquatic area having specific criteria for preserving biodiversity plant and animal as well as ecosystem, which also serve as life support system.*
 23. *A Nature Conservation area is a specific terrestrial or aquatic area whose main function is to serve life support system and preserve diversity of plant and animal species, as well as to provide a sustainable utilization of living resources and their ecosystems.*
 24. *In accordance to the Act on Forestry No. 41/1999, forest area is categorized as Conservation Forest, Protection Forest and Production*

- | Konservasi, Hutan dan Hutan Lindung, Hutan Produksi. | Forest. |
|---|---|
| 25. Hutan Konservasi adalah kawasan hutan dengan ciri khas tertentu, yang mempunyai fungsi pokok pengawetan keanekaragaman tumbuhan dan satwa serta ekosistemnya. | 25. <i>Conservation Forest is a forest area having specific characteristic established for the purposes of conservation of animal and plant species as well as their ecosystem.</i> |
| 26. Hutan Lindung adalah kawasan hutan yang mempunyai fungsi pokok sebagai perlindungan sistem penyangga kehidupan untuk mengatur tata air, mencegah banjir, mengendalikan erosi, mencegah intrusi air laut, dan memelihara kesuburan tanah. | 26. <i>Protection Forest is a forest area designated to serve life support system, maintain hydrological system, prevent of flood, erosion control, seawater intrusion, and maintain soil fertility.</i> |
| 27. Hutan Produksi adalah kawasan hutan yang mempunyai fungsi pokok memproduksi hasil hutan. Hutan produksi terdiri dari Hutan Produksi Tetap (HP), Hutan Produksi Terbatas (HPT), dan Hutan Produksi yang dapat dikonversi. | 27. <i>Production Forest is a forest area designated mainly to promote sustainable forest production. Production forest is classified as permanent production forest, limited production forest, and convertible production forest.</i> |
| 28. Hutan Konservasi terdiri dari: Kawasan suaka alam berupa Cagar Alam (CA) dan Suaka Margasatwa (SM); kawasan pelestarian alam berupa Taman Nasional (TN), Taman Hutan Raya (THR), dan Taman Wisata Alam (TWA); Taman Buru (TB). Taman Buru adalah kawasan hutan yang ditetapkan sebagai tempat wisata berburu. | 28. <i>Conservation Forest is divided into: Sanctuary Reserve area consists of Strict Nature Reserve and Wildlife Sanctuary. Nature conservation area consists of National Park (TN), Grand Forest Park (THR), and Nature Recreation Park (TWA); Game Hunting Park (TB) Game Hunting Park is forest area devoted for game hunting recreation.</i> |

29. Penetapan lahan kritis mengacu pada lahan yang telah sangat rusak karena kehilangan penutupan vegetasinya, sehingga kehilangan atau berkurang fungsinya sebagai penahan air, pengendali erosi, siklus hara, pengatur iklim mikro, dan retensi karbon. Berdasarkan kondisi vegetasinya, kondisi lahan dapat diklasifikasikan sebagai: sangat kritis, kritis, agak kritis, potensial kritis, dan kondisi normal.
29. *Critical land refers to a piece of land severely damaged due to lost of its vegetation cover so that its functions as water retention, erosion control, nutrient cycling, micro climate regulator and carbon retention are completely depleted. Based upon its vegetation condition, the land could be classified as: very critical, critical, slight critical, potential critical, and normal condition.*
30. Reboisasi atau rehabilitasi hutan bertujuan untuk menghutankan kembali kawasan hutan yang kritis di wilayah daerah aliran sungai (DAS) yang dilaksanakan bersama masyarakat secara partisipatif.
30. *Reforestation or forest rehabilitation is intended to rehabilitate the critical land inside forest area or watershed to improve their ecological and hydrological functions. The activities were conducted with active participation of local communities who live nearby the target area.*
31. Pemanfaatan hasil hutan kayu adalah segala bentuk usaha yang memanfaatkan dan mengusahakan hasil hutan kayu dengan tidak merusak lingkungan dan tidak mengurangi fungsi pokok hutan. Kegiatan ini hanya dapat dilaksanakan pada areal hutan yang memiliki potensi untuk dilakukan kegiatan pemanfaatan hasil hutan kayu dan dapat dilaksanakan setelah diperoleh izin usaha.
31. *Commercial utilization of timber as forest product is activities to utilize timber without destructing the environment and undermining the main functions of the forest area. Those activities could only be executed in forest area with high commercial timber value with license.*
32. Izin Usaha Pemanfaatan Hasil Hutan Kayu (IUPHHK) pada hutan alam adalah izin untuk memanfaatkan hutan produksi yang kegiatannya terdiri dari
32. *The license to commercially utilize timber in natural forest is license to utilize production forest for which the activities consist of harvesting or felling, planting,*

pemanenan atau penebangan, penanaman, pemeliharaan, pengamanan, pengolahan, dan pemasaran hasil hutan kayu. IUPHHK dapat diberikan kepada perorangan, koperasi, badan usaha swasta, dan BUMN/BUMD.

tending, protecting, processing, and marketing. The license could be granted to individuals, cooperatives, private companies, state-owned enterprises/local government-owned enterprises.

33. Produksi hasil hutan utama yang dihasilkan dari hutan adalah kayu bulat. Produksi kayu bulat ini dihasilkan dari hutan alam melalui kegiatan perusahaan Hak Pengusahaan Hutan (HPH/IUPHHK), kegiatan ijin pemanfaatan kayu (IPK) dalam rangka pembukaan wilayah hutan, pembangunan Hutan Tanaman Industri (HTI), serta kegiatan hutan rakyat.

33. *The main product of commercial forest operation is log. The log is harvested from various sources such as natural forest granted to concessionaires (IUPHHK/HPH), land clearing activities (IPK), industrial forest plantation (HTI) and community forest.*

34. Kayu Gergajian merupakan kayu hasil konversi kayu bulat dengan menggunakan mesin gergaji, mempunyai bentuk yang teratur dengan sisi-sisi sejajar dan sudut-sudutnya siku dengan ketebalan tidak lebih dari 6 cm dan kadar air tidak lebih dari 18 persen. Kayu gergajian yang diolah langsung dari kayu bulat, wajib didukung dengan dokumen yang sah.

34. *Sawn Timber Constitutes a sawmill product derived from logs as raw material. The product is characterized with regular forms having parallel sides at right angle to each other, thickness not more than 6 cm and moisture content not to exceed 18 percent. Sawn timber produced directly from logs must be certified by a legal document.*

35. Kayu Lapis adalah panel kayu yang tersusun dari lapisan veneer dibagian luarnya, sedangkan dibagian intinya (core) bisa berupa veneer atau material lain, diikat dengan lem kemudian di-

35. *Plywood is wood panel consisting of layers pressed together in between veneers; the core may be veneer or some other material, bound together with glue and pressed tightly together to make a strong panel. Included to this*

press (ditekan) sedemikian rupa sehingga menjadi panel yang kuat. Termasuk dalam artian ini adalah kayu lapis yang dilapisi lagi dengan material lain.

definition is plywood covered with other materials.

36. Data populasi ternak bersumber dari Direktorat Jenderal Peternakan dan Kesehatan Hewan Kementerian Pertanian, sedangkan jumlah pemotongan ternak merupakan hasil Survei Laporan Pemotongan Ternak. Pengumpulan data pemotongan ternak dilakukan secara lengkap setiap triwulan di seluruh Rumah Potong Hewan (RPH) dan Tempat Pemotongan Hewan (TPH) yang ada di Indonesia. Pada tahun 2013 jumlah Dokumen RPH/TPH hasil pencacahan yang diolah sebanyak 4.033.

36. *Data of domestic livestock population are obtain from the Directorate General of Livestock and Animal Health Service, while data on the number of animals slaughtered are based on the quarterly survey conducted by BPS. This survey is a complete enumeration on all slaughterhouses and abattoirs in Indonesia. There are 4.033 covered in 2013.*

37. Data statistik perikanan merupakan data sekunder yang bersumber dari Direktorat Jenderal Perikanan Tangkap dan Direktorat Jenderal Budidaya. Statistik perikanan dibedakan atas data Perikanan Tangkap dan Perikanan Budidaya. Perikanan Tangkap diklasifikasikan atas penangkapan ikan di laut dan penangkapan ikan di perairan umum. Perikanan Budidaya diklasifikasikan atas jenis budidaya yaitu budidaya laut, tambak, kolam, karamba, jaring apung, dan sawah.

37. *Fishery Statistics are secondary data obtained from the Directorate General of Capture Fisheries and Directorate General of Aquaculture. Fishery statistics are categorized into capture fisheries and aquaculture. Capture fisheries are further classified into marine capture fisheries and inland open water capture fisheries. Aquaculture are further classified into several types of culture: marine culture, brackish water pond, fresh water pond, cage, floating net, and fish breeding in paddy fields.*

38. Rumah Tangga Perikanan Tangkap adalah rumah tangga yang melakukan kegiatan penangkapan ikan/binatang air lainnya/tanaman air dengan tujuan sebagian/seluruh hasilnya untuk dijual.
38. *A capture fishery household is a household conducting activities in catching fishes/other aquatic animals/aquatic plants, for which the products are wholly or partly to be sold.*
39. Rumah Tangga Perikanan Budidaya adalah rumah tangga yang melakukan kegiatan budidaya ikan/binatang air lainnya/tanaman air dengan tujuan sebagian/seluruh hasilnya untuk dijual.
39. *An aquaculture fishery household is a household conducting activities in culturing fishes/other aquatic animals/aquatic plants, for which the products are wholly or partly to be sold. different types of parameters.*

<https://lannyjayakab.go.id>

ULASAN

Seperti pembahasan pada bab sebelumnya, sebagian besar penduduk Lanny Jaya berprofesi sebagai petani. Komoditas yang paling banyak diusahakan oleh masyarakat Lanny Jaya adalah tanaman pangan yaitu ubi jalar.

Selain menanam ubi jalar, masyarakat Lanny Jaya juga bercocok tanam tanaman sayur sayuran dan buah-buahan. Tanaman sayuran yang paling banyak dibudidayakan adalah tanaman bawang Merah dengan total produksi sejumlah 3600 ton. Tanaman pisang adalah komoditas buah buahan yang paling banyak diproduksi pada tahun 2019 dengan total produksi mencapai 3600 ton

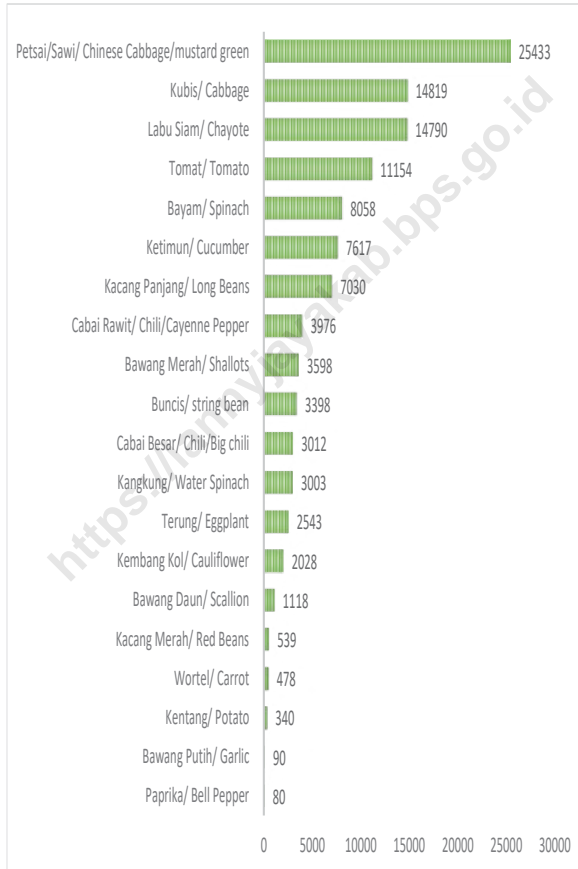
DESCRIPTION

As discussed in the previous chapter, most of Lanny Jaya's population work as farmers. The commodity most widely cultivated by the Lanny Jaya community is food crops, namely sweet potatoes.

In addition to growing sweet potatoes, Lanny Jaya people also grow vegetables and fruits. The most cultivated vegetable crops are the shallots with a total production of 3600 tons. Banana is the most widely produced fruit commodity in 2019 with a total production of 3600 tons

Gambar 5.1
Figures

Produksi tanaman sayuran di Kabupaten Lanny Jaya, 2019
Vegetable Production in Lanny Jaya, 2019

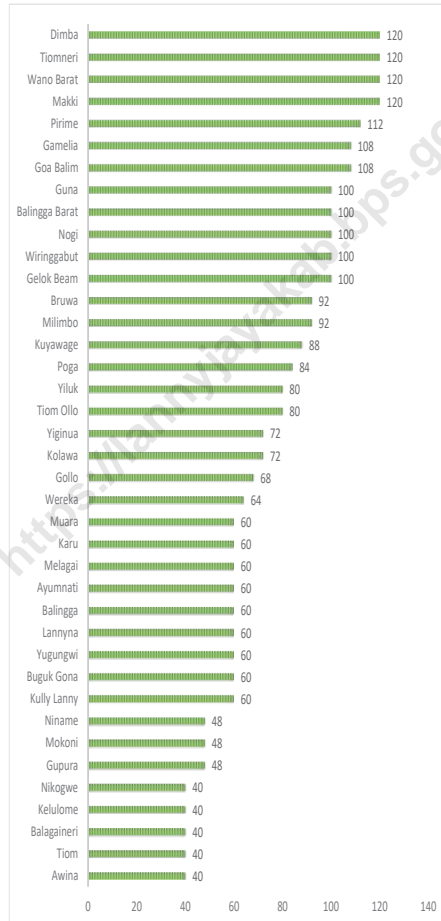


Catatan/Note: ...

Sumber/Source: BPS, Statistik Pertanian Hortikultura SPH-SBS/BPS-Statistics Indonesia, Agricultural Statistic for Horticulture SPH-SBS

Gambar 5.2
Figures

Produksi Buah Merah Menurut Kecamatan di Kabupaten Lanny Jaya, 2020
Buah Merah Production by Distric in Lanny Jaya Regency, 2020



Catatan/Note: ...

Sumber/Source: Dinas Pertanian dan Ketahanan Pangan Kabupaten Lanny Jaya/Agriculture and Food Security Lanny Jaya Regency

**5.1 HORTIKULTURA
HORTICULTURE**

Tabel 5.1.1 Luas Panen Tanaman Sayuran Menurut Kecamatan dan Jenis Tanaman (ha) di Kabupaten Lanny Jaya 2019 dan 2020
Harvested Area of Vegetables by Subdistrict and Kind of Plant (ha) in Lanny Jaya Regency, 2019 and 2020

| Kecamatan Subdistrict | Bawang Daun/Scallion (ha/ha) | | Bawang Merah/Shallots (ha/ha) | |
|--------------------------|---------------------------------|------|----------------------------------|------|
| | 2019 | 2020 | 2019 | 2020 |
| (1) | (2) | (3) | (4) | (5) |
| Makki | - | ... | - | ... |
| Gupura | - | ... | - | ... |
| Kolawa | - | ... | - | ... |
| Gelok Beam | - | ... | - | ... |
| Awina | - | ... | - | ... |
| Kully Lanny | - | ... | - | ... |
| Pirime | - | ... | - | ... |
| Buguk Gona | - | ... | - | ... |
| Milimbo | - | ... | - | ... |
| Gollo | - | ... | - | ... |
| Wiringgabut | - | ... | - | ... |
| Tiom | - | ... | - | ... |
| Nogi | - | ... | - | ... |
| Mokoni | - | ... | - | ... |
| Niname | - | ... | - | ... |
| Yiginua | - | ... | - | ... |
| Tiom Ollo | - | ... | - | ... |
| Yugungwi | - | ... | - | ... |
| Lannyna | - | ... | - | ... |
| Balingga | 66 | ... | 185 | ... |

Lanjutan Tabel/*Continued Table 5.1.1*

| Kecamatan Subdistrict | Bawang Daun/Scallion (ha/ha) | | Bawang Merah/Shallots (ha/ha) | |
|-------------------------------|---------------------------------|------------|----------------------------------|------------|
| | 2019 | 2020 | 2019 | 2020 |
| (1) | (2) | (3) | (4) | (5) |
| Balingga Barat | - | ... | - | ... |
| Bruwa | - | ... | - | ... |
| Ayumnati | - | ... | - | ... |
| Goa Balim | - | ... | - | ... |
| Kuyawage | - | ... | - | ... |
| Wano Barat | - | ... | - | ... |
| Malagaineri | - | ... | - | ... |
| Melagai | - | ... | - | ... |
| Tiomneri | - | ... | - | ... |
| Wereka | - | ... | - | ... |
| Dimba | - | ... | - | ... |
| Kelulome | - | ... | - | ... |
| Nikogwe | - | ... | - | ... |
| Gamelia | - | ... | - | ... |
| Karu | - | ... | - | ... |
| Yiluk | - | ... | - | ... |
| Guna | - | ... | - | ... |
| Poga | - | ... | - | ... |
| Muara | - | ... | - | ... |
| ..Kabupaten Lanny Jaya | 66 | ... | 185 | ... |

Lanjutan Tabel/Continued Table 5.1.1

| Kecamatan Subdistrict | Bawang Putih/Garlic (ha/ha) | | Bayam/Spinach (ha/ha) | |
|--------------------------|--------------------------------|------|--------------------------|------|
| | 2019 | 2020 | 2019 | 2020 |
| (1) | (2) | (3) | (4) | (5) |
| Makki | - | ... | - | ... |
| Gupura | - | ... | - | ... |
| Kolawa | - | ... | - | ... |
| Gelok Beam | - | ... | - | ... |
| Awina | - | ... | - | ... |
| Kully Lanny | - | ... | - | ... |
| Pirime | - | ... | - | ... |
| Buguk Gona | - | ... | - | ... |
| Milimbo | - | ... | - | ... |
| Gollo | - | ... | - | ... |
| Wiringgabut | - | ... | - | ... |
| Tiom | - | ... | - | ... |
| Nogi | - | ... | - | ... |
| Mokoni | - | ... | - | ... |
| Niname | - | ... | - | ... |
| Yiginua | - | ... | - | ... |
| Tiom Ollo | - | ... | - | ... |
| Yugungwi | - | ... | - | ... |
| Lannyna | - | ... | - | ... |
| Balingga | 90 | ... | 249 | ... |

Lanjutan Tabel/Continued Table 5.1.1

| Kecamatan Subdistrict | Bawang Putih/Garlic (ha/ha) | | Bayam/Spinach (ha/ha) | |
|-------------------------------|--------------------------------|------------|--------------------------|------------|
| | 2019 | 2020 | 2019 | 2020 |
| (1) | (2) | (3) | (4) | (5) |
| Balingga Barat | - | ... | - | ... |
| Bruwa | - | ... | - | ... |
| Ayumnati | - | ... | - | ... |
| Goa Balim | - | ... | - | ... |
| Kuyawage | - | ... | - | ... |
| Wano Barat | - | ... | - | ... |
| Malagaineri | - | ... | - | ... |
| Melagai | - | ... | - | ... |
| Tiomneri | - | ... | - | ... |
| Wereka | - | ... | - | ... |
| Dimba | - | ... | - | ... |
| Kelulome | - | ... | - | ... |
| Nikogwe | - | ... | - | ... |
| Gamelia | - | ... | - | ... |
| Karu | - | ... | - | ... |
| Yiluk | - | ... | - | ... |
| Guna | - | ... | - | ... |
| Poga | - | ... | - | ... |
| Muara | - | ... | - | ... |
| ..Kabupaten Lanny Jaya | 90 | ... | 249 | ... |

Lanjutan Tabel/Continued Table 5.1.1

| Kecamatan Subdistrict | Blewah/Blewah (ha/ha) | | Buncis/string bean (ha/ha) | |
|--------------------------|--------------------------|------|-------------------------------|------|
| | 2019 | 2020 | 2019 | 2020 |
| (1) | (2) | (3) | (4) | (5) |
| Makki | - | ... | - | ... |
| Gupura | - | ... | - | ... |
| Kolawa | - | ... | - | ... |
| Gelok Beam | - | ... | - | ... |
| Awina | - | ... | - | ... |
| Kully Lanny | - | ... | - | ... |
| Pirime | - | ... | - | ... |
| Buguk Gona | - | ... | - | ... |
| Milimbo | - | ... | - | ... |
| Gollo | - | ... | - | ... |
| Wiringgabut | - | ... | - | ... |
| Tiom | - | ... | - | ... |
| Nogi | - | ... | - | ... |
| Mokoni | - | ... | - | ... |
| Niname | - | ... | - | ... |
| Yiginua | - | ... | - | ... |
| Tiom Olo | - | ... | - | ... |
| Yugungwi | - | ... | - | ... |
| Lannyina | - | ... | - | ... |
| Balingga | - | ... | 62 | ... |

Lanjutan Tabel/*Continued Table 5.1.1*

| Kecamatan Subdistrict | Blewah/Blewah (ha/ha) | | Buncis/string bean (ha/ha) | |
|-------------------------------|--------------------------|------|-------------------------------|------|
| | 2019 | 2020 | 2019 | 2020 |
| (1) | (2) | (3) | (4) | (5) |
| Balingga Barat | - | ... | - | ... |
| Bruwa | - | ... | - | ... |
| Ayumnati | - | ... | - | ... |
| Goa Balim | - | ... | - | ... |
| Kuyawage | - | ... | - | ... |
| Wano Barat | - | ... | - | ... |
| Malagaineri | - | ... | - | ... |
| Melagai | - | ... | - | ... |
| Tiomneri | - | ... | - | ... |
| Wereka | - | ... | - | ... |
| Dimba | - | ... | - | ... |
| Kelulome | - | ... | - | ... |
| Nikogwe | - | ... | - | ... |
| Gamelia | - | ... | - | ... |
| Karu | - | ... | - | ... |
| Yiluk | - | ... | - | ... |
| Guna | - | ... | - | ... |
| Poga | - | ... | - | ... |
| Muara | - | ... | - | ... |
| ..Kabupaten Lanny Jaya | - | ... | 62 | ... |

Lanjutan Tabel/Continued Table 5.1.1

| Kecamatan Subdistrict | Cabai Besar/Chili/Big chili (ha/ha) | | Cabai Rawit/Chili/Cayenne Pepper (ha/ha) | |
|--------------------------|--|------|--|------|
| | 2019 | 2020 | 2019 | 2020 |
| (1) | (2) | (3) | (4) | (5) |
| Makki | - | ... | - | ... |
| Gupura | - | ... | - | ... |
| Kolawa | - | ... | - | ... |
| Gelok Beam | - | ... | - | ... |
| Awina | - | ... | - | ... |
| Kully Lanny | - | ... | - | ... |
| Pirime | - | ... | - | ... |
| Buguk Gona | - | ... | - | ... |
| Milimbo | - | ... | - | ... |
| Gollo | - | ... | - | ... |
| Wiringgabut | - | ... | - | ... |
| Tiom | - | ... | - | ... |
| Nogi | - | ... | - | ... |
| Mokoni | - | ... | - | ... |
| Niname | - | ... | - | ... |
| Yiginua | - | ... | - | ... |
| Tiom Ollo | - | ... | - | ... |
| Yugungwi | - | ... | - | ... |
| Lannyina | - | ... | - | ... |
| Balingga | 91 | ... | 125 | ... |

Lanjutan Tabel/*Continued Table* 5.1.1

| Kecamatan <i>Subdistrict</i> | Cabai Besar/ <i>Chili/Big chili</i> (ha/ha) | | Cabai Rawit/ <i>Chili/Cayenne</i> <i>Pepper</i> (ha/ha) | |
|---------------------------------|--|------|---|------|
| | 2019 | 2020 | 2019 | 2020 |
| (1) | (2) | (3) | (4) | (5) |
| Balingga Barat | - | ... | - | ... |
| Bruwa | - | ... | - | ... |
| Ayumnati | - | ... | - | ... |
| Goa Balim | - | ... | - | ... |
| Kuyawage | - | ... | - | ... |
| Wano Barat | - | ... | - | ... |
| Malagaineri | - | ... | - | ... |
| Melagai | - | ... | - | ... |
| Tiomneri | - | ... | - | ... |
| Wereka | - | ... | - | ... |
| Dimba | - | ... | - | ... |
| Kelulome | - | ... | - | ... |
| Nikogwe | - | ... | - | ... |
| Gamelia | - | ... | - | ... |
| Karu | - | ... | - | ... |
| Yiluk | - | ... | - | ... |
| Guna | - | ... | - | ... |
| Poga | - | ... | - | ... |
| Muara | - | ... | - | ... |
| ..Kabupaten Lanny Jaya | 91 | ... | 125 | ... |

Lanjutan Tabel/Continued Table 5.1.1

| Kecamatan Subdistrict | Jamur/Mushrooms (m ² /m ²) | | Kacang Merah/Red Beans (ha/ha) | |
|--------------------------|--|------|-----------------------------------|------|
| | 2019 | 2020 | 2019 | 2020 |
| (1) | (2) | (3) | (4) | (5) |
| Makki | - | ... | - | ... |
| Gupura | - | ... | - | ... |
| Kolawa | - | ... | - | ... |
| Gelok Beam | - | ... | - | ... |
| Awina | - | ... | - | ... |
| Kully Lanny | - | ... | - | ... |
| Pirime | - | ... | - | ... |
| Buguk Gona | - | ... | - | ... |
| Milimbo | - | ... | - | ... |
| Gollo | - | ... | - | ... |
| Wiringgabut | - | ... | - | ... |
| Tiom | - | ... | - | ... |
| Nogi | - | ... | - | ... |
| Mokoni | - | ... | - | ... |
| Niname | - | ... | - | ... |
| Yiginua | - | ... | - | ... |
| Tiom Ollo | - | ... | - | ... |
| Yugungwi | - | ... | - | ... |
| Lannyna | - | ... | - | ... |
| Balingga | - | ... | 539 | ... |

Lanjutan Tabel/Continued Table 5.1.1

| Kecamatan Subdistrict | Jamur/Mushrooms (m ² /m ²) | | Kacang Merah/Red Beans (ha/ha) | |
|-------------------------------|--|------|-----------------------------------|------|
| | 2019 | 2020 | 2019 | 2020 |
| (1) | (2) | (3) | (4) | (5) |
| Balingga Barat | - | ... | - | ... |
| Bruwa | - | ... | - | ... |
| Ayumnati | - | ... | - | ... |
| Goa Balim | - | ... | - | ... |
| Kuyawage | - | ... | - | ... |
| Wano Barat | - | ... | - | ... |
| Malagaineri | - | ... | - | ... |
| Melagai | - | ... | - | ... |
| Tiomneri | - | ... | - | ... |
| Wereka | - | ... | - | ... |
| Dimba | - | ... | - | ... |
| Kelulome | - | ... | - | ... |
| Nikogwe | - | ... | - | ... |
| Gamelia | - | ... | - | ... |
| Karu | - | ... | - | ... |
| Yiluk | - | ... | - | ... |
| Guna | - | ... | - | ... |
| Poga | - | ... | - | ... |
| Muara | - | ... | - | ... |
| ..Kabupaten Lanny Jaya | - | ... | 539 | ... |

Lanjutan Tabel/Continued Table 5.1.1

| Kecamatan Subdistrict | Kacang Panjang/Long Beans (ha/ha) | | Kangkung/Water Spinach (ha/ha) | |
|--------------------------|--------------------------------------|------|-----------------------------------|------|
| | 2019 | 2020 | 2019 | 2020 |
| (1) | (2) | (3) | (4) | (5) |
| Makki | - | ... | - | ... |
| Gupura | - | ... | - | ... |
| Kolawa | - | ... | - | ... |
| Gelok Beam | - | ... | - | ... |
| Awina | - | ... | - | ... |
| Kully Lanny | - | ... | - | ... |
| Pirime | - | ... | - | ... |
| Buguk Gona | - | ... | - | ... |
| Milimbo | - | ... | - | ... |
| Gollo | - | ... | - | ... |
| Wiringgabut | - | ... | - | ... |
| Tiom | - | ... | - | ... |
| Nogi | - | ... | - | ... |
| Mokoni | - | ... | - | ... |
| Niname | - | ... | - | ... |
| Yiginua | - | ... | - | ... |
| Tiom Ollo | - | ... | - | ... |
| Yugungwi | - | ... | - | ... |
| Lannyina | - | ... | - | ... |
| Balingga | 157 | ... | 55 | ... |

Lanjutan Tabel/*Continued Table* 5.1.1

| Kecamatan Subdistrict | Kacang Panjang/Long Beans (ha/ha) | | Kangkung/Water Spinach (ha/ha) | |
|-------------------------------|--------------------------------------|------|-----------------------------------|------|
| | 2019 | 2020 | 2019 | 2020 |
| (1) | (2) | (3) | (4) | (5) |
| Balingga Barat | - | ... | - | ... |
| Bruwa | - | ... | - | ... |
| Ayumnati | - | ... | - | ... |
| Goa Balim | - | ... | - | ... |
| Kuyawage | - | ... | - | ... |
| Wano Barat | - | ... | - | ... |
| Malagaineri | - | ... | - | ... |
| Melagai | - | ... | - | ... |
| Tiomneri | - | ... | - | ... |
| Wereka | - | ... | - | ... |
| Dimba | - | ... | - | ... |
| Kelulome | - | ... | - | ... |
| Nikogwe | - | ... | - | ... |
| Gamelia | - | ... | - | ... |
| Karu | - | ... | - | ... |
| Yiluk | - | ... | - | ... |
| Guna | - | ... | - | ... |
| Poga | - | ... | - | ... |
| Muara | - | ... | - | ... |
| ..Kabupaten Lanny Jaya | 157 | ... | 55 | ... |

Lanjutan Tabel/Continued Table 5.1.1

| Kecamatan Subdistrict | Kembang Kol/Cauliflower (ha/ha) | | Kentang/Potato (ha/ha) | |
|--------------------------|------------------------------------|------|---------------------------|------|
| | 2019 | 2020 | 2019 | 2020 |
| (1) | (2) | (3) | (4) | (5) |
| Makki | - | ... | - | ... |
| Gupura | - | ... | - | ... |
| Kolawa | - | ... | - | ... |
| Gelok Beam | - | ... | - | ... |
| Awina | - | ... | - | ... |
| Kully Lanny | - | ... | - | ... |
| Pirime | - | ... | - | ... |
| Buguk Gona | - | ... | - | ... |
| Milimbo | - | ... | - | ... |
| Gollo | - | ... | - | ... |
| Wiringgabut | - | ... | - | ... |
| Tiom | - | ... | - | ... |
| Nogi | - | ... | - | ... |
| Mokoni | - | ... | - | ... |
| Niname | - | ... | - | ... |
| Yiginua | - | ... | - | ... |
| Tiom Ollo | - | ... | - | ... |
| Yugungwi | - | ... | - | ... |
| Lannyna | - | ... | - | ... |
| Balingga | 79 | ... | 170 | ... |

Lanjutan Tabel/Continued Table 5.1.1

| Kecamatan Subdistrict | Kembang Kol/Cauliflower (ha/ha) | | Kentang/Potato (ha/ha) | |
|-------------------------------|------------------------------------|------------|---------------------------|------------|
| | 2019 | 2020 | 2019 | 2020 |
| (1) | (2) | (3) | (4) | (5) |
| Balingga Barat | - | ... | - | ... |
| Bruwa | - | ... | - | ... |
| Ayumnati | - | ... | - | ... |
| Goa Balim | - | ... | - | ... |
| Kuyawage | - | ... | - | ... |
| Wano Barat | - | ... | - | ... |
| Malagaineri | - | ... | - | ... |
| Melagai | - | ... | - | ... |
| Tiomneri | - | ... | - | ... |
| Wereka | - | ... | - | ... |
| Dimba | - | ... | - | ... |
| Kelulome | - | ... | - | ... |
| Nikogwe | - | ... | - | ... |
| Gamelia | - | ... | - | ... |
| Karu | - | ... | - | ... |
| Yiluk | - | ... | - | ... |
| Guna | - | ... | - | ... |
| Poga | - | ... | - | ... |
| Muara | - | ... | - | ... |
| ..Kabupaten Lanny Jaya | 79 | ... | 170 | ... |

Lanjutan Tabel/Continued Table 5.1.1

| Kecamatan Subdistrict | Ketimun/Cucumber (ha/ha) | | Kubis/Cabbage (ha/ha) | |
|--------------------------|-----------------------------|------|--------------------------|------|
| | 2019 | 2020 | 2019 | 2020 |
| (1) | (2) | (3) | (4) | (5) |
| Makki | - | ... | - | ... |
| Gupura | - | ... | - | ... |
| Kolawa | - | ... | - | ... |
| Gelok Beam | - | ... | - | ... |
| Awina | - | ... | - | ... |
| Kully Lanny | - | ... | - | ... |
| Pirime | - | ... | - | ... |
| Buguk Gona | - | ... | - | ... |
| Milimbo | - | ... | - | ... |
| Gollo | - | ... | - | ... |
| Wiringgabut | - | ... | - | ... |
| Tiom | - | ... | - | ... |
| Nogi | - | ... | - | ... |
| Mokoni | - | ... | - | ... |
| Niname | - | ... | - | ... |
| Yiginua | - | ... | - | ... |
| Tiom Ollo | - | ... | - | ... |
| Yugungwi | - | ... | - | ... |
| Lannyyna | - | ... | - | ... |
| Balingga | 137 | ... | 291 | ... |

Lanjutan Tabel/*Continued Table* 5.1.1

| Kecamatan Subdistrict | Ketimun/Cucumber (ha/ha) | | Kubis/Cabbage (ha/ha) | |
|-------------------------------|-----------------------------|------------|--------------------------|------------|
| | 2019 | 2020 | 2019 | 2020 |
| (1) | (2) | (3) | (4) | (5) |
| Balingga Barat | - | ... | - | ... |
| Bruwa | - | ... | - | ... |
| Ayumnati | - | ... | - | ... |
| Goa Balim | - | ... | - | ... |
| Kuyawage | - | ... | - | ... |
| Wano Barat | - | ... | - | ... |
| Malagaineri | - | ... | - | ... |
| Melagai | - | ... | - | ... |
| Tiomneri | - | ... | - | ... |
| Wereka | - | ... | - | ... |
| Dimba | - | ... | - | ... |
| Kelulome | - | ... | - | ... |
| Nikogwe | - | ... | - | ... |
| Gamelia | - | ... | - | ... |
| Karu | - | ... | - | ... |
| Yiluk | - | ... | - | ... |
| Guna | - | ... | - | ... |
| Poga | - | ... | - | ... |
| Muara | - | ... | - | ... |
| ..Kabupaten Lanny Jaya | 137 | ... | 291 | ... |

Lanjutan Tabel/Continued Table 5.1.1

| Kecamatan Subdistrict | Labu Siam/Chayote (ha/ha) | | Lobak/Radish (ha/ha) | |
|--------------------------|------------------------------|------|-------------------------|------|
| | 2019 | 2020 | 2019 | 2020 |
| (1) | (2) | (3) | (4) | (5) |
| Makki | - | ... | - | ... |
| Gupura | - | ... | - | ... |
| Kolawa | - | ... | - | ... |
| Gelok Beam | - | ... | - | ... |
| Awina | - | ... | - | ... |
| Kully Lanny | - | ... | - | ... |
| Pirime | - | ... | - | ... |
| Buguk Gona | - | ... | - | ... |
| Milimbo | - | ... | - | ... |
| Gollo | - | ... | - | ... |
| Wiringgabut | - | ... | - | ... |
| Tiom | - | ... | - | ... |
| Nogi | - | ... | - | ... |
| Mokoni | - | ... | - | ... |
| Niname | - | ... | - | ... |
| Yiginua | - | ... | - | ... |
| Tiom Olo | - | ... | - | ... |
| Yugungwi | - | ... | - | ... |
| Lannyina | - | ... | - | ... |
| Balingga | 404 | ... | - | ... |

Lanjutan Tabel/*Continued Table* 5.1.1

| Kecamatan Subdistrict | Labu Siam/Chayote (ha/ha) | | Lobak/Radish (ha/ha) | |
|-------------------------------|------------------------------|------------|-------------------------|------------|
| | 2019 | 2020 | 2019 | 2020 |
| (1) | (2) | (3) | (4) | (5) |
| Balingga Barat | - | ... | - | ... |
| Bruwa | - | ... | - | ... |
| Ayumnati | - | ... | - | ... |
| Goa Balim | - | ... | - | ... |
| Kuyawage | - | ... | - | ... |
| Wano Barat | - | ... | - | ... |
| Malagaineri | - | ... | - | ... |
| Melagai | - | ... | - | ... |
| Tiomneri | - | ... | - | ... |
| Wereka | - | ... | - | ... |
| Dimba | - | ... | - | ... |
| Kelulome | - | ... | - | ... |
| Nikogwe | - | ... | - | ... |
| Gamelia | - | ... | - | ... |
| Karu | - | ... | - | ... |
| Yiluk | - | ... | - | ... |
| Guna | - | ... | - | ... |
| Poga | - | ... | - | ... |
| Muara | - | ... | - | ... |
| ..Kabupaten Lanny Jaya | 404 | ... | - | ... |

Lanjutan Tabel/Continued Table 5.1.1

| Kecamatan Subdistrict | Melon/Melon (ha/ha) | | Paprika/Bell Pepper (ha/ha) | |
|--------------------------|------------------------|------|--------------------------------|------|
| | 2019 | 2020 | 2019 | 2020 |
| (1) | (2) | (3) | (4) | (5) |
| Makki | - | ... | - | ... |
| Gupura | - | ... | - | ... |
| Kolawa | - | ... | - | ... |
| Gelok Beam | - | ... | - | ... |
| Awina | - | ... | - | ... |
| Kully Lanny | - | ... | - | ... |
| Pirime | - | ... | - | ... |
| Buguk Gona | - | ... | - | ... |
| Milimbo | - | ... | - | ... |
| Gollo | - | ... | - | ... |
| Wiringgabut | - | ... | - | ... |
| Tiom | - | ... | - | ... |
| Nogi | - | ... | - | ... |
| Mokoni | - | ... | - | ... |
| Niname | - | ... | - | ... |
| Yiginua | - | ... | - | ... |
| Tiom Ollo | - | ... | - | ... |
| Yugungwi | - | ... | - | ... |
| Lannyina | - | ... | - | ... |
| Balingga | - | ... | 3 | ... |

Lanjutan Tabel/*Continued Table 5.1.1*

| Kecamatan <i>Subdistrict</i> | Melon/Melon (ha/ha) | | Paprika/Bell Pepper (ha/ha) | |
|---------------------------------|------------------------|------|--------------------------------|------|
| | 2019 | 2020 | 2019 | 2020 |
| (1) | (2) | (3) | (4) | (5) |
| Balingga Barat | - | ... | - | ... |
| Bruwa | - | ... | - | ... |
| Ayumnati | - | ... | - | ... |
| Goa Balim | - | ... | - | ... |
| Kuyawage | - | ... | - | ... |
| Wano Barat | - | ... | - | ... |
| Malagaineri | - | ... | - | ... |
| Melagai | - | ... | - | ... |
| Tiomneri | - | ... | - | ... |
| Wereka | - | ... | - | ... |
| Dimba | - | ... | - | ... |
| Kelulome | - | ... | - | ... |
| Nikogwe | - | ... | - | ... |
| Gamelia | - | ... | - | ... |
| Karu | - | ... | - | ... |
| Yiluk | - | ... | - | ... |
| Guna | - | ... | - | ... |
| Poga | - | ... | - | ... |
| Muara | - | ... | - | ... |
| ..Kabupaten Lanny Jaya | - | ... | 3 | ... |

Lanjutan Tabel/*Continued Table* 5.1.1

| Kecamatan Subdistrict | Petsai/Sawi/Chinese Cabbage/ mustard green (ha/ha) | | Semangka/Water Melon (ha/ha) | |
|--------------------------|--|------|---------------------------------|------|
| | 2019 | 2020 | 2019 | 2020 |
| (1) | (2) | (3) | (4) | (5) |
| Makki | - | ... | - | ... |
| Gupura | - | ... | - | ... |
| Kolawa | - | ... | - | ... |
| Gelok Beam | - | ... | - | ... |
| Awina | - | ... | - | ... |
| Kully Lanny | - | ... | - | ... |
| Pirime | - | ... | - | ... |
| Buguk Gona | - | ... | - | ... |
| Milimbo | - | ... | - | ... |
| Gollo | - | ... | - | ... |
| Wiringabut | - | ... | - | ... |
| Tiom | - | ... | - | ... |
| Nogi | - | ... | - | ... |
| Mokoni | - | ... | - | ... |
| Niname | - | ... | - | ... |
| Yiginua | - | ... | - | ... |
| Tiom Ollo | - | ... | - | ... |
| Yugungwi | - | ... | - | ... |
| Lannyna | - | ... | - | ... |
| Balingga | 482 | ... | - | ... |

Lanjutan Tabel/Continued Table 5.1.1

| Kecamatan Subdistrict | Petsai/Sawi/Chinese Cabbage/ mustard green (ha/ha) | | Semangka/Water Melon (ha/ha) | |
|-------------------------------|--|------------|---------------------------------|------------|
| | 2019 | 2020 | 2019 | 2020 |
| (1) | (2) | (3) | (4) | (5) |
| Balingga Barat | - | ... | - | ... |
| Bruwa | - | ... | - | ... |
| Ayumnati | - | ... | - | ... |
| Goa Balim | - | ... | - | ... |
| Kuyawage | - | ... | - | ... |
| Wano Barat | - | ... | - | ... |
| Malagaineri | - | ... | - | ... |
| Melagai | - | ... | - | ... |
| Tiomneri | - | ... | - | ... |
| Wereka | - | ... | - | ... |
| Dimba | - | ... | - | ... |
| Kelulome | - | ... | - | ... |
| Nikogwe | - | ... | - | ... |
| Gamelia | - | ... | - | ... |
| Karu | - | ... | - | ... |
| Yiluk | - | ... | - | ... |
| Guna | - | ... | - | ... |
| Poga | - | ... | - | ... |
| Muara | - | ... | - | ... |
| ..Kabupaten Lanny Jaya | 482 | ... | - | ... |

Lanjutan Tabel/Continued Table 5.1.1

| Kecamatan Subdistrict | Stroberi/Strawberry (ha/ha) | | Terung/Eggplant (ha/ha) | |
|--------------------------|--------------------------------|------|----------------------------|------|
| | 2019 | 2020 | 2019 | 2020 |
| (1) | (2) | (3) | (4) | (5) |
| Makki | - | ... | - | ... |
| Gupura | - | ... | - | ... |
| Kolawa | - | ... | - | ... |
| Gelok Beam | - | ... | - | ... |
| Awina | - | ... | - | ... |
| Kully Lanny | - | ... | - | ... |
| Pirime | - | ... | - | ... |
| Buguk Gona | - | ... | - | ... |
| Milimbo | - | ... | - | ... |
| Gollo | - | ... | - | ... |
| Wiringgabut | - | ... | - | ... |
| Tiom | - | ... | - | ... |
| Nogi | - | ... | - | ... |
| Mokoni | - | ... | - | ... |
| Niname | - | ... | - | ... |
| Yiginua | - | ... | - | ... |
| Tiom Olo | - | ... | - | ... |
| Yugungwi | - | ... | - | ... |
| Lannyina | - | ... | - | ... |
| Balingga | - | ... | 33 | ... |

Lanjutan Tabel/*Continued Table* 5.1.1

| Kecamatan Subdistrict | Stroberi/Strawberry (ha/ha) | | Terung/Eggplant (ha/ha) | |
|-------------------------------|--------------------------------|------|----------------------------|------|
| | 2019 | 2020 | 2019 | 2020 |
| (1) | (2) | (3) | (4) | (5) |
| Balingga Barat | - | ... | - | ... |
| Bruwa | - | ... | - | ... |
| Ayumnati | - | ... | - | ... |
| Goa Balim | - | ... | - | ... |
| Kuyawage | - | ... | - | ... |
| Wano Barat | - | ... | - | ... |
| Malagaineri | - | ... | - | ... |
| Melagai | - | ... | - | ... |
| Tiomneri | - | ... | - | ... |
| Wereka | - | ... | - | ... |
| Dimba | - | ... | - | ... |
| Kelulome | - | ... | - | ... |
| Nikogwe | - | ... | - | ... |
| Gamelia | - | ... | - | ... |
| Karu | - | ... | - | ... |
| Yiluk | - | ... | - | ... |
| Guna | - | ... | - | ... |
| Poga | - | ... | - | ... |
| Muara | - | ... | - | ... |
| ..Kabupaten Lanny Jaya | - | ... | 33 | ... |

Lanjutan Tabel/Continued Table 5.1.1

| Kecamatan Subdistrict | Tomat/Tomato (ha/ha) | | Wortel/Carrot (ha/ha) | |
|--------------------------|-------------------------|------|--------------------------|------|
| | 2019 | 2020 | 2019 | 2020 |
| (1) | (2) | (3) | (4) | (5) |
| Makki | - | ... | - | ... |
| Gupura | - | ... | - | ... |
| Kolawa | - | ... | - | ... |
| Gelok Beam | - | ... | - | ... |
| Awina | - | ... | - | ... |
| Kully Lanny | - | ... | - | ... |
| Pirime | - | ... | - | ... |
| Buguk Gona | - | ... | - | ... |
| Milimbo | - | ... | - | ... |
| Gollo | - | ... | - | ... |
| Wiringgabut | - | ... | - | ... |
| Tiom | - | ... | - | ... |
| Nogi | - | ... | - | ... |
| Mokoni | - | ... | - | ... |
| Niname | - | ... | - | ... |
| Yiginua | - | ... | - | ... |
| Tiom Ollo | - | ... | - | ... |
| Yugungwi | - | ... | - | ... |
| Lannyina | - | ... | - | ... |
| Balingga | 119 | ... | 270 | ... |

Lanjutan Tabel/*Continued Table* 5.1.1

| Kecamatan Subdistrict | Tomat/Tomato (ha/ha) | | Wortel/Carrot (ha/ha) | |
|-------------------------------|-------------------------|------------|--------------------------|------------|
| | 2019 | 2020 | 2019 | 2020 |
| (1) | (2) | (3) | (4) | (5) |
| Balingga Barat | - | ... | - | ... |
| Bruwa | - | ... | - | ... |
| Ayumnati | - | ... | - | ... |
| Goa Balim | - | ... | - | ... |
| Kuyawage | - | ... | - | ... |
| Wano Barat | - | ... | - | ... |
| Malagaineri | - | ... | - | ... |
| Melagai | - | ... | - | ... |
| Tiomneri | - | ... | - | ... |
| Wereka | - | ... | - | ... |
| Dimba | - | ... | - | ... |
| Kelulome | - | ... | - | ... |
| Nikogwe | - | ... | - | ... |
| Gamelia | - | ... | - | ... |
| Karu | - | ... | - | ... |
| Yiluk | - | ... | - | ... |
| Guna | - | ... | - | ... |
| Poga | - | ... | - | ... |
| Muara | - | ... | - | ... |
| ..Kabupaten Lanny Jaya | 119 | ... | 270 | ... |

Catatan/Note: ...

Sumber/Source: BPS, Statistik Pertanian Hortikultura SPH-SBS/BPS-Statistics Indonesia, Agricultural Statistic for Horticulture SPH-SBS

Tabel 5.1.2 **Produksi Tanaman Sayuran Menurut Kecamatan dan Jenis Tanaman (ton) di Kabupaten Lanny Jaya, 2019 dan 2020**
Production of Vegetables by Subdistrict and Kind of Plant (ton) in Lanny Jaya Regency, 2019 dan 2020

| Kecamatan Subdistrict | Bawang Daun/Scallion (kw/qui) | | Bawang Merah/Shallots (kw/qui) | |
|--------------------------|----------------------------------|------|-----------------------------------|------|
| | 2019 | 2020 | 2019 | 2020 |
| (1) | (2) | (3) | (4) | (5) |
| Makki | - | ... | - | ... |
| Gupura | - | ... | - | ... |
| Kolawa | - | ... | - | ... |
| Gelok Beam | - | ... | - | ... |
| Awina | - | ... | - | ... |
| Kully Lanny | - | ... | - | ... |
| Pirime | - | ... | - | ... |
| Buguk Gona | - | ... | - | ... |
| Milimbo | - | ... | - | ... |
| Gollo | - | ... | - | ... |
| Wiringgabut | - | ... | - | ... |
| Tiom | - | ... | - | ... |
| Nogi | - | ... | - | ... |
| Mokoni | - | ... | - | ... |
| Niname | - | ... | - | ... |
| Yiginua | - | ... | - | ... |
| Tiom Ollo | - | ... | - | ... |
| Yugungwi | - | ... | - | ... |
| Lannyna | - | ... | - | ... |
| Balingga | 1 118 | ... | 3 598 | ... |

Lanjutan Tabel/Continued Table 5.1.2

| Kecamatan Subdistrict | Bawang Daun/Scallion (kw/qui) | | Bawang Merah/Shallots (kw/qui) | |
|-------------------------------|----------------------------------|------|-----------------------------------|------|
| | 2019 | 2020 | 2019 | 2020 |
| (1) | (2) | (3) | (4) | (5) |
| Balingga Barat | - | ... | - | ... |
| Bruwa | - | ... | - | ... |
| Ayumnati | - | ... | - | ... |
| Goa Balim | - | ... | - | ... |
| Kuyawage | - | ... | - | ... |
| Wano Barat | - | ... | - | ... |
| Malagaineri | - | ... | - | ... |
| Melagai | - | ... | - | ... |
| Tiomneri | - | ... | - | ... |
| Wereka | - | ... | - | ... |
| Dimba | - | ... | - | ... |
| Kelulome | - | ... | - | ... |
| Nikogwe | - | ... | - | ... |
| Gamelia | - | ... | - | ... |
| Karu | - | ... | - | ... |
| Yiluk | - | ... | - | ... |
| Guna | - | ... | - | ... |
| Poga | - | ... | - | ... |
| Muara | - | ... | - | ... |
| ..Kabupaten Lanny Jaya | 1 118 | ... | 3 598 | ... |

Lanjutan Tabel/Continued Table 5.1.2

| Kecamatan Subdistrict | Bawang Putih/Garlic (kw/qui) | | Bayam/Spinach (kw/qui) | |
|--------------------------|---------------------------------|------|---------------------------|------|
| | 2019 | 2020 | 2019 | 2020 |
| (1) | (2) | (3) | (4) | (5) |
| Makki | - | ... | - | ... |
| Gupura | - | ... | - | ... |
| Kolawa | - | ... | - | ... |
| Gelok Beam | - | ... | - | ... |
| Awina | - | ... | - | ... |
| Kully Lanny | - | ... | - | ... |
| Pirime | - | ... | - | ... |
| Buguk Gona | - | ... | - | ... |
| Milimbo | - | ... | - | ... |
| Gollo | - | ... | - | ... |
| Wiringgabut | - | ... | - | ... |
| Tiom | - | ... | - | ... |
| Nogi | - | ... | - | ... |
| Mokoni | - | ... | - | ... |
| Niname | - | ... | - | ... |
| Yiginua | - | ... | - | ... |
| Tiom Ollo | - | ... | - | ... |
| Yugungwi | - | ... | - | ... |
| Lannyna | - | ... | - | ... |
| Balingga | 90 | ... | 8 058 | ... |

Lanjutan Tabel/Continued Table 5.1.2

| Kecamatan Subdistrict | Bawang Putih/Garlic (kw/qui) | | Bayam/Spinach (kw/qui) | |
|-------------------------------|---------------------------------|------------|---------------------------|------------|
| | 2019 | 2020 | 2019 | 2020 |
| (1) | (2) | (3) | (4) | (5) |
| Balingga Barat | - | ... | - | ... |
| Bruwa | - | ... | - | ... |
| Ayumnati | - | ... | - | ... |
| Goa Balim | - | ... | - | ... |
| Kuyawage | - | ... | - | ... |
| Wano Barat | - | ... | - | ... |
| Malagaineri | - | ... | - | ... |
| Melagai | - | ... | - | ... |
| Tiomneri | - | ... | - | ... |
| Wereka | - | ... | - | ... |
| Dimba | - | ... | - | ... |
| Kelulome | - | ... | - | ... |
| Nikogwe | - | ... | - | ... |
| Gamelia | - | ... | - | ... |
| Karu | - | ... | - | ... |
| Yiluk | - | ... | - | ... |
| Guna | - | ... | - | ... |
| Poga | - | ... | - | ... |
| Muara | - | ... | - | ... |
| ..Kabupaten Lanny Jaya | 90 | ... | 8 058 | ... |

Lanjutan Tabel/Continued Table 5.1.2

| Kecamatan Subdistrict | Blewah/Blewah (kw/qui) | | Buncis/string bean (kw/qui) | |
|--------------------------|---------------------------|------|--------------------------------|------|
| | 2019 | 2020 | 2019 | 2020 |
| (1) | (2) | (3) | (4) | (5) |
| Makki | - | ... | - | ... |
| Gupura | - | ... | - | ... |
| Kolawa | - | ... | - | ... |
| Gelok Beam | - | ... | - | ... |
| Awina | - | ... | - | ... |
| Kully Lanny | - | ... | - | ... |
| Pirime | - | ... | - | ... |
| Buguk Gona | - | ... | - | ... |
| Milimbo | - | ... | - | ... |
| Gollo | - | ... | - | ... |
| Wiringgabut | - | ... | - | ... |
| Tiom | - | ... | - | ... |
| Nogi | - | ... | - | ... |
| Mokoni | - | ... | - | ... |
| Niname | - | ... | - | ... |
| Yiginua | - | ... | - | ... |
| Tiom Olo | - | ... | - | ... |
| Yugungwi | - | ... | - | ... |
| Lannyina | - | ... | - | ... |
| Balingga | - | ... | 3 398 | ... |

Lanjutan Tabel/*Continued Table* 5.1.2

| Kecamatan Subdistrict | Blewah/Blewah (kw/qui) | | Buncis/string bean (kw/qui) | |
|-------------------------------|---------------------------|------|--------------------------------|------|
| | 2019 | 2020 | 2019 | 2020 |
| (1) | (2) | (3) | (4) | (5) |
| Balingga Barat | - | ... | - | ... |
| Bruwa | - | ... | - | ... |
| Ayumnati | - | ... | - | ... |
| Goa Balim | - | ... | - | ... |
| Kuyawage | - | ... | - | ... |
| Wano Barat | - | ... | - | ... |
| Malagaineri | - | ... | - | ... |
| Melagai | - | ... | - | ... |
| Tiomneri | - | ... | - | ... |
| Wereka | - | ... | - | ... |
| Dimba | - | ... | - | ... |
| Kelulome | - | ... | - | ... |
| Nikogwe | - | ... | - | ... |
| Gamelia | - | ... | - | ... |
| Karu | - | ... | - | ... |
| Yiluk | - | ... | - | ... |
| Guna | - | ... | - | ... |
| Poga | - | ... | - | ... |
| Muara | - | ... | - | ... |
| ..Kabupaten Lanny Jaya | - | ... | 3 398 | ... |

Lanjutan Tabel/Continued Table 5.1.2

| Kecamatan Subdistrict | Cabai Besar/Chili/Big chili (kw/qui) | | Cabai Rawit/Chili/Cayenne Pepper (kw/qui) | |
|--------------------------|---|------|---|------|
| | 2019 | 2020 | 2019 | 2020 |
| (1) | (2) | (3) | (4) | (5) |
| Makki | - | ... | - | ... |
| Gupura | - | ... | - | ... |
| Kolawa | - | ... | - | ... |
| Gelok Beam | - | ... | - | ... |
| Awina | - | ... | - | ... |
| Kully Lanny | - | ... | - | ... |
| Pirime | - | ... | - | ... |
| Buguk Gona | - | ... | - | ... |
| Milimbo | - | ... | - | ... |
| Gollo | - | ... | - | ... |
| Wiringgabut | - | ... | - | ... |
| Tiom | - | ... | - | ... |
| Nogi | - | ... | - | ... |
| Mokoni | - | ... | - | ... |
| Niname | - | ... | - | ... |
| Yiginua | - | ... | - | ... |
| Tiom Ollo | - | ... | - | ... |
| Yugungwi | - | ... | - | ... |
| Lannyina | - | ... | - | ... |
| Balingga | 3 012 | ... | 3 976 | ... |

Lanjutan Tabel/*Continued Table* 5.1.2

| Kecamatan <i>Subdistrict</i> | Cabai Besar/ <i>Chili/Big chili</i> (<i>kw/qui</i>) | | Cabai Rawit/ <i>Chili/Cayenne</i> <i>Pepper</i> (<i>kw/qui</i>) | |
|---------------------------------|--|------|---|------|
| | 2019 | 2020 | 2019 | 2020 |
| (1) | (2) | (3) | (4) | (5) |
| Balingga Barat | - | ... | - | ... |
| Bruwa | - | ... | - | ... |
| Ayumnati | - | ... | - | ... |
| Goa Balim | - | ... | - | ... |
| Kuyawage | - | ... | - | ... |
| Wano Barat | - | ... | - | ... |
| Malagaineri | - | ... | - | ... |
| Melagai | - | ... | - | ... |
| Tiomneri | - | ... | - | ... |
| Wereka | - | ... | - | ... |
| Dimba | - | ... | - | ... |
| Kelulome | - | ... | - | ... |
| Nikogwe | - | ... | - | ... |
| Gamelia | - | ... | - | ... |
| Karu | - | ... | - | ... |
| Yiluk | - | ... | - | ... |
| Guna | - | ... | - | ... |
| Poga | - | ... | - | ... |
| Muara | - | ... | - | ... |
| ..Kabupaten Lanny Jaya | 3 012 | ... | 3 976 | ... |

Lanjutan Tabel/Continued Table 5.1.2

| Kecamatan Subdistrict | Jamur/Mushrooms (kg/kg) | | Kacang Merah/Red Beans (kw/qui) | |
|--------------------------|----------------------------|------|------------------------------------|------|
| | 2019 | 2020 | 2019 | 2020 |
| (1) | (2) | (3) | (4) | (5) |
| Makki | - | ... | - | ... |
| Gupura | - | ... | - | ... |
| Kolawa | - | ... | - | ... |
| Gelok Beam | - | ... | - | ... |
| Awina | - | ... | - | ... |
| Kully Lanny | - | ... | - | ... |
| Pirime | - | ... | - | ... |
| Buguk Gona | - | ... | - | ... |
| Milimbo | - | ... | - | ... |
| Gollo | - | ... | - | ... |
| Wiringgabut | - | ... | - | ... |
| Tiom | - | ... | - | ... |
| Nogi | - | ... | - | ... |
| Mokoni | - | ... | - | ... |
| Niname | - | ... | - | ... |
| Yiginua | - | ... | - | ... |
| Tiom Ollo | - | ... | - | ... |
| Yugungwi | - | ... | - | ... |
| Lannyna | - | ... | - | ... |
| Balingga | - | ... | 539 | ... |

Lanjutan Tabel/Continued Table 5.1.2

| Kecamatan Subdistrict | Jamur/Mushrooms (kg/kg) | | Kacang Merah/Red Beans (kw/qui) | |
|-------------------------------|----------------------------|------|------------------------------------|------|
| | 2019 | 2020 | 2019 | 2020 |
| (1) | (2) | (3) | (4) | (5) |
| Balingga Barat | - | ... | - | ... |
| Bruwa | - | ... | - | ... |
| Ayumnati | - | ... | - | ... |
| Goa Balim | - | ... | - | ... |
| Kuyawage | - | ... | - | ... |
| Wano Barat | - | ... | - | ... |
| Malagaineri | - | ... | - | ... |
| Melagai | - | ... | - | ... |
| Tiomneri | - | ... | - | ... |
| Wereka | - | ... | - | ... |
| Dimba | - | ... | - | ... |
| Kelulome | - | ... | - | ... |
| Nikogwe | - | ... | - | ... |
| Gamelia | - | ... | - | ... |
| Karu | - | ... | - | ... |
| Yiluk | - | ... | - | ... |
| Guna | - | ... | - | ... |
| Poga | - | ... | - | ... |
| Muara | - | ... | - | ... |
| ..Kabupaten Lanny Jaya | - | ... | 539 | ... |

Lanjutan Tabel/Continued Table 5.1.2

| Kecamatan Subdistrict | Kacang Panjang/Long Beans (kw/qui) | | Kangkung/Water Spinach (kw/qui) | |
|--------------------------|---------------------------------------|------|------------------------------------|------|
| | 2019 | 2020 | 2019 | 2020 |
| (1) | (2) | (3) | (4) | (5) |
| Makki | - | ... | - | ... |
| Gupura | - | ... | - | ... |
| Kolawa | - | ... | - | ... |
| Gelok Beam | - | ... | - | ... |
| Awina | - | ... | - | ... |
| Kully Lanny | - | ... | - | ... |
| Pirime | - | ... | - | ... |
| Buguk Gona | - | ... | - | ... |
| Milimbo | - | ... | - | ... |
| Gollo | - | ... | - | ... |
| Wiringgabut | - | ... | - | ... |
| Tiom | - | ... | - | ... |
| Nogi | - | ... | - | ... |
| Mokoni | - | ... | - | ... |
| Niname | - | ... | - | ... |
| Yiginua | - | ... | - | ... |
| Tiom Ollo | - | ... | - | ... |
| Yugungwi | - | ... | - | ... |
| Lannyina | - | ... | - | ... |
| Balingga | 7 030 | ... | 3 003 | ... |

Lanjutan Tabel/*Continued Table* 5.1.2

| Kecamatan Subdistrict | Kacang Panjang/Long Beans (kw/qui) | | Kangkung/Water Spinach (kw/qui) | |
|-------------------------------|---------------------------------------|------|------------------------------------|------|
| | 2019 | 2020 | 2019 | 2020 |
| (1) | (2) | (3) | (4) | (5) |
| Balingga Barat | - | ... | - | ... |
| Bruwa | - | ... | - | ... |
| Ayumnati | - | ... | - | ... |
| Goa Balim | - | ... | - | ... |
| Kuyawage | - | ... | - | ... |
| Wano Barat | - | ... | - | ... |
| Malagaineri | - | ... | - | ... |
| Melagai | - | ... | - | ... |
| Tiomneri | - | ... | - | ... |
| Wereka | - | ... | - | ... |
| Dimba | - | ... | - | ... |
| Kelulome | - | ... | - | ... |
| Nikogwe | - | ... | - | ... |
| Gamelia | - | ... | - | ... |
| Karu | - | ... | - | ... |
| Yiluk | - | ... | - | ... |
| Guna | - | ... | - | ... |
| Poga | - | ... | - | ... |
| Muara | - | ... | - | ... |
| ..Kabupaten Lanny Jaya | 7 030 | ... | 3 003 | ... |

Lanjutan Tabel/Continued Table 5.1.2

| Kecamatan Subdistrict | Kembang Kol/Cauliflower (kw/qui) | | Kentang/Potato (kw/qui) | |
|--------------------------|-------------------------------------|------|----------------------------|------|
| | 2019 | 2020 | 2019 | 2020 |
| (1) | (2) | (3) | (4) | (5) |
| Makki | - | ... | - | ... |
| Gupura | - | ... | - | ... |
| Kolawa | - | ... | - | ... |
| Gelok Beam | - | ... | - | ... |
| Awina | - | ... | - | ... |
| Kully Lanny | - | ... | - | ... |
| Pirime | - | ... | - | ... |
| Buguk Gona | - | ... | - | ... |
| Milimbo | - | ... | - | ... |
| Gollo | - | ... | - | ... |
| Wiringgabut | - | ... | - | ... |
| Tiom | - | ... | - | ... |
| Nogi | - | ... | - | ... |
| Mokoni | - | ... | - | ... |
| Niname | - | ... | - | ... |
| Yiginua | - | ... | - | ... |
| Tiom Ollo | - | ... | - | ... |
| Yugungwi | - | ... | - | ... |
| Lannyina | - | ... | - | ... |
| Balingga | 2 028 | ... | 340 | ... |

Lanjutan Tabel/Continued Table 5.1.2

| Kecamatan Subdistrict | Kembang Kol/Cauliflower (kw/qui) | | Kentang/Potato (kw/qui) | |
|-------------------------------|-------------------------------------|------------|----------------------------|------------|
| | 2019 | 2020 | 2019 | 2020 |
| (1) | (2) | (3) | (4) | (5) |
| Balingga Barat | - | ... | - | ... |
| Bruwa | - | ... | - | ... |
| Ayumnati | - | ... | - | ... |
| Goa Balim | - | ... | - | ... |
| Kuyawage | - | ... | - | ... |
| Wano Barat | - | ... | - | ... |
| Malagaineri | - | ... | - | ... |
| Melagai | - | ... | - | ... |
| Tiomneri | - | ... | - | ... |
| Wereka | - | ... | - | ... |
| Dimba | - | ... | - | ... |
| Kelulome | - | ... | - | ... |
| Nikogwe | - | ... | - | ... |
| Gamelia | - | ... | - | ... |
| Karu | - | ... | - | ... |
| Yiluk | - | ... | - | ... |
| Guna | - | ... | - | ... |
| Poga | - | ... | - | ... |
| Muara | - | ... | - | ... |
| ..Kabupaten Lanny Jaya | 2 028 | ... | 340 | ... |

Lanjutan Tabel/Continued Table 5.1.2

| Kecamatan Subdistrict | Ketimun/Cucumber (kw/qui) | | Kubis/Cabbage (kw/qui) | |
|--------------------------|------------------------------|------|---------------------------|------|
| | 2019 | 2020 | 2019 | 2020 |
| (1) | (2) | (3) | (4) | (5) |
| Makki | - | ... | - | ... |
| Gupura | - | ... | - | ... |
| Kolawa | - | ... | - | ... |
| Gelok Beam | - | ... | - | ... |
| Awina | - | ... | - | ... |
| Kully Lanny | - | ... | - | ... |
| Pirime | - | ... | - | ... |
| Buguk Gona | - | ... | - | ... |
| Milimbo | - | ... | - | ... |
| Gollo | - | ... | - | ... |
| Wiringgabut | - | ... | - | ... |
| Tiom | - | ... | - | ... |
| Nogi | - | ... | - | ... |
| Mokoni | - | ... | - | ... |
| Niname | - | ... | - | ... |
| Yiginua | - | ... | - | ... |
| Tiom Ollo | - | ... | - | ... |
| Yugungwi | - | ... | - | ... |
| Lannyyna | - | ... | - | ... |
| Balingga | 7 617 | ... | 14 819 | ... |

Lanjutan Tabel/*Continued Table* 5.1.2

| Kecamatan Subdistrict | Ketimun/Cucumber (kw/qui) | | Kubis/Cabbage (kw/qui) | |
|-------------------------------|------------------------------|------------|---------------------------|------------|
| | 2019 | 2020 | 2019 | 2020 |
| (1) | (2) | (3) | (4) | (5) |
| Balingga Barat | - | ... | - | ... |
| Bruwa | - | ... | - | ... |
| Ayumnati | - | ... | - | ... |
| Goa Balim | - | ... | - | ... |
| Kuyawage | - | ... | - | ... |
| Wano Barat | - | ... | - | ... |
| Malagaineri | - | ... | - | ... |
| Melagai | - | ... | - | ... |
| Tiomneri | - | ... | - | ... |
| Wereka | - | ... | - | ... |
| Dimba | - | ... | - | ... |
| Kelulome | - | ... | - | ... |
| Nikogwe | - | ... | - | ... |
| Gamelia | - | ... | - | ... |
| Karu | - | ... | - | ... |
| Yiluk | - | ... | - | ... |
| Guna | - | ... | - | ... |
| Poga | - | ... | - | ... |
| Muara | - | ... | - | ... |
| ..Kabupaten Lanny Jaya | 7 617 | ... | 14 819 | ... |

Lanjutan Tabel/Continued Table 5.1.2

| Kecamatan Subdistrict | Labu Siam/Chayote (kw/qui) | | Lobak/Radish (kw/qui) | |
|--------------------------|-------------------------------|------|--------------------------|------|
| | 2019 | 2020 | 2019 | 2020 |
| (1) | (2) | (3) | (4) | (5) |
| Makki | - | ... | - | ... |
| Gupura | - | ... | - | ... |
| Kolawa | - | ... | - | ... |
| Gelok Beam | - | ... | - | ... |
| Awina | - | ... | - | ... |
| Kully Lanny | - | ... | - | ... |
| Pirime | - | ... | - | ... |
| Buguk Gona | - | ... | - | ... |
| Milimbo | - | ... | - | ... |
| Gollo | - | ... | - | ... |
| Wiringgabut | - | ... | - | ... |
| Tiom | - | ... | - | ... |
| Nogi | - | ... | - | ... |
| Mokoni | - | ... | - | ... |
| Niname | - | ... | - | ... |
| Yiginua | - | ... | - | ... |
| Tiom Olo | - | ... | - | ... |
| Yugungwi | - | ... | - | ... |
| Lannyina | - | ... | - | ... |
| Balingga | 14 790 | ... | - | ... |

Lanjutan Tabel/*Continued Table* 5.1.2

| Kecamatan Subdistrict | Labu Siam/ <i>Chayote</i> (kw/ <i>qui</i>) | | Lobak/ <i>Radish</i> (kw/ <i>qui</i>) | |
|-------------------------------|--|------|---|------|
| | 2019 | 2020 | 2019 | 2020 |
| (1) | (2) | (3) | (4) | (5) |
| Balingga Barat | - | ... | - | ... |
| Bruwa | - | ... | - | ... |
| Ayumnati | - | ... | - | ... |
| Goa Balim | - | ... | - | ... |
| Kuyawage | - | ... | - | ... |
| Wano Barat | - | ... | - | ... |
| Malagaineri | - | ... | - | ... |
| Melagai | - | ... | - | ... |
| Tiomneri | - | ... | - | ... |
| Wereka | - | ... | - | ... |
| Dimba | - | ... | - | ... |
| Kelulome | - | ... | - | ... |
| Nikogwe | - | ... | - | ... |
| Gamelia | - | ... | - | ... |
| Karu | - | ... | - | ... |
| Yiluk | - | ... | - | ... |
| Guna | - | ... | - | ... |
| Poga | - | ... | - | ... |
| Muara | - | ... | - | ... |
| ..Kabupaten Lanny Jaya | 14 790 | ... | - | ... |

Lanjutan Tabel/Continued Table 5.1.2

| Kecamatan Subdistrict | Melon/Melon (kw/qui) | | Paprika/Bell Pepper (kw/qui) | |
|--------------------------|-------------------------|------|---------------------------------|------|
| | 2019 | 2020 | 2019 | 2020 |
| (1) | (2) | (3) | (4) | (5) |
| Makki | - | ... | - | ... |
| Gupura | - | ... | - | ... |
| Kolawa | - | ... | - | ... |
| Gelok Beam | - | ... | - | ... |
| Awina | - | ... | - | ... |
| Kully Lanny | - | ... | - | ... |
| Pirime | - | ... | - | ... |
| Buguk Gona | - | ... | - | ... |
| Milimbo | - | ... | - | ... |
| Gollo | - | ... | - | ... |
| Wiringgabut | - | ... | - | ... |
| Tiom | - | ... | - | ... |
| Nogi | - | ... | - | ... |
| Mokoni | - | ... | - | ... |
| Niname | - | ... | - | ... |
| Yiginua | - | ... | - | ... |
| Tiom Ollo | - | ... | - | ... |
| Yugungwi | - | ... | - | ... |
| Lannyina | - | ... | - | ... |
| Balingga | - | ... | 80 | ... |

Lanjutan Tabel/*Continued Table* 5.1.2

| Kecamatan <i>Subdistrict</i> | Melon/Melon (<i>kw/qui</i>) | | Paprika/Bell Pepper (<i>kw/qui</i>) | |
|---------------------------------|----------------------------------|------|--|------|
| | 2019 | 2020 | 2019 | 2020 |
| (1) | (2) | (3) | (4) | (5) |
| Balingga Barat | - | ... | - | ... |
| Bruwa | - | ... | - | ... |
| Ayumnati | - | ... | - | ... |
| Goa Balim | - | ... | - | ... |
| Kuyawage | - | ... | - | ... |
| Wano Barat | - | ... | - | ... |
| Malagaineri | - | ... | - | ... |
| Melagai | - | ... | - | ... |
| Tiomneri | - | ... | - | ... |
| Wereka | - | ... | - | ... |
| Dimba | - | ... | - | ... |
| Kelulome | - | ... | - | ... |
| Nikogwe | - | ... | - | ... |
| Gamelia | - | ... | - | ... |
| Karu | - | ... | - | ... |
| Yiluk | - | ... | - | ... |
| Guna | - | ... | - | ... |
| Poga | - | ... | - | ... |
| Muara | - | ... | - | ... |
| ..Kabupaten Lanny Jaya | - | ... | 80 | ... |

Lanjutan Tabel/Continued Table 5.1.2

| Kecamatan Subdistrict | Petsai/Sawi/Chinese Cabbage/ mustard green (kw/qui) | | Semangka/Water Melon (kw/qui) | |
|--------------------------|---|------|----------------------------------|------|
| | 2019 | 2020 | 2019 | 2020 |
| (1) | (2) | (3) | (4) | (5) |
| Makki | - | ... | - | ... |
| Gupura | - | ... | - | ... |
| Kolawa | - | ... | - | ... |
| Gelok Beam | - | ... | - | ... |
| Awina | - | ... | - | ... |
| Kully Lanny | - | ... | - | ... |
| Pirime | - | ... | - | ... |
| Buguk Gona | - | ... | - | ... |
| Milimbo | - | ... | - | ... |
| Gollo | - | ... | - | ... |
| Wiringabut | - | ... | - | ... |
| Tiom | - | ... | - | ... |
| Nogi | - | ... | - | ... |
| Mokoni | - | ... | - | ... |
| Niname | - | ... | - | ... |
| Yiginua | - | ... | - | ... |
| Tiom Ollo | - | ... | - | ... |
| Yugungwi | - | ... | - | ... |
| Lannyna | - | ... | - | ... |
| Balingga | 25 433 | ... | - | ... |

Lanjutan Tabel/Continued Table 5.1.2

| Kecamatan Subdistrict | Petsai/Sawi/Chinese Cabbage/ mustard green (kw/qui) | | Semangka/Water Melon (kw/qui) | |
|-------------------------------|---|------|----------------------------------|------|
| | 2019 | 2020 | 2019 | 2020 |
| (1) | (2) | (3) | (4) | (5) |
| Balingga Barat | - | ... | - | ... |
| Bruwa | - | ... | - | ... |
| Ayumnati | - | ... | - | ... |
| Goa Balim | - | ... | - | ... |
| Kuyawage | - | ... | - | ... |
| Wano Barat | - | ... | - | ... |
| Malagaineri | - | ... | - | ... |
| Melagai | - | ... | - | ... |
| Tiomneri | - | ... | - | ... |
| Wereka | - | ... | - | ... |
| Dimba | - | ... | - | ... |
| Kelulome | - | ... | - | ... |
| Nikogwe | - | ... | - | ... |
| Gamelia | - | ... | - | ... |
| Karu | - | ... | - | ... |
| Yiluk | - | ... | - | ... |
| Guna | - | ... | - | ... |
| Poga | - | ... | - | ... |
| Muara | - | ... | - | ... |
| ..Kabupaten Lanny Jaya | 25 433 | ... | - | ... |

Lanjutan Tabel/Continued Table 5.1.2

| Kecamatan Subdistrict | Stroberi/Strawberry (kw/qui) | | Terung/Eggplant (kw/qui) | |
|--------------------------|---------------------------------|------|-----------------------------|------|
| | 2019 | 2020 | 2019 | 2020 |
| (1) | (2) | (3) | (4) | (5) |
| Makki | - | ... | - | ... |
| Gupura | - | ... | - | ... |
| Kolawa | - | ... | - | ... |
| Gelok Beam | - | ... | - | ... |
| Awina | - | ... | - | ... |
| Kully Lanny | - | ... | - | ... |
| Pirime | - | ... | - | ... |
| Buguk Gona | - | ... | - | ... |
| Milimbo | - | ... | - | ... |
| Gollo | - | ... | - | ... |
| Wiringgabut | - | ... | - | ... |
| Tiom | - | ... | - | ... |
| Nogi | - | ... | - | ... |
| Mokoni | - | ... | - | ... |
| Niname | - | ... | - | ... |
| Yiginua | - | ... | - | ... |
| Tiom Olo | - | ... | - | ... |
| Yugungwi | - | ... | - | ... |
| Lannyina | - | ... | - | ... |
| Balingga | - | ... | 2 543 | ... |

Lanjutan Tabel/*Continued Table* 5.1.2

| Kecamatan Subdistrict | Stroberi/Strawberry (kw/qui) | | Terung/Eggplant (kw/qui) | |
|-------------------------------|---------------------------------|------|-----------------------------|------|
| | 2019 | 2020 | 2019 | 2020 |
| (1) | (2) | (3) | (4) | (5) |
| Balingga Barat | - | ... | - | ... |
| Bruwa | - | ... | - | ... |
| Ayumnati | - | ... | - | ... |
| Goa Balim | - | ... | - | ... |
| Kuyawage | - | ... | - | ... |
| Wano Barat | - | ... | - | ... |
| Malagaineri | - | ... | - | ... |
| Melagai | - | ... | - | ... |
| Tiomneri | - | ... | - | ... |
| Wereka | - | ... | - | ... |
| Dimba | - | ... | - | ... |
| Kelulome | - | ... | - | ... |
| Nikogwe | - | ... | - | ... |
| Gamelia | - | ... | - | ... |
| Karu | - | ... | - | ... |
| Yiluk | - | ... | - | ... |
| Guna | - | ... | - | ... |
| Poga | - | ... | - | ... |
| Muara | - | ... | - | ... |
| ..Kabupaten Lanny Jaya | - | ... | 2 543 | ... |

Lanjutan Tabel/Continued Table 5.1.2

| Kecamatan Subdistrict | Tomat/Tomato (kw/qui) | | Wortel/Carrot (kw/qui) | |
|--------------------------|--------------------------|------|---------------------------|------|
| | 2019 | 2020 | 2019 | 2020 |
| (1) | (2) | (3) | (4) | (5) |
| Makki | - | ... | - | ... |
| Gupura | - | ... | - | ... |
| Kolawa | - | ... | - | ... |
| Gelok Beam | - | ... | - | ... |
| Awina | - | ... | - | ... |
| Kully Lanny | - | ... | - | ... |
| Pirime | - | ... | - | ... |
| Buguk Gona | - | ... | - | ... |
| Milimbo | - | ... | - | ... |
| Gollo | - | ... | - | ... |
| Wiringgabut | - | ... | - | ... |
| Tiom | - | ... | - | ... |
| Nogi | - | ... | - | ... |
| Mokoni | - | ... | - | ... |
| Niname | - | ... | - | ... |
| Yiginua | - | ... | - | ... |
| Tiom Ollo | - | ... | - | ... |
| Yugungwi | - | ... | - | ... |
| Lannyina | - | ... | - | ... |
| Balingga | 11 154 | ... | 478 | ... |

Lanjutan Tabel/Continued Table 5.1.2

| Kecamatan Subdistrict | Tomat/Tomato (kw/qui) | | Wortel/Carrot (kw/qui) | |
|-------------------------------|--------------------------|------|---------------------------|------|
| | 2019 | 2020 | 2019 | 2020 |
| (1) | (2) | (3) | (4) | (5) |
| Balingga Barat | - | ... | - | ... |
| Bruwa | - | ... | - | ... |
| Ayumnati | - | ... | - | ... |
| Goa Balim | - | ... | - | ... |
| Kuyawage | - | ... | - | ... |
| Wano Barat | - | ... | - | ... |
| Malagaineri | - | ... | - | ... |
| Melagai | - | ... | - | ... |
| Tiomneri | - | ... | - | ... |
| Wereka | - | ... | - | ... |
| Dimba | - | ... | - | ... |
| Kelulome | - | ... | - | ... |
| Nikogwe | - | ... | - | ... |
| Gamelia | - | ... | - | ... |
| Karu | - | ... | - | ... |
| Yiluk | - | ... | - | ... |
| Guna | - | ... | - | ... |
| Poga | - | ... | - | ... |
| Muara | - | ... | - | ... |
| ..Kabupaten Lanny Jaya | 11 154 | ... | 478 | ... |

Catatan/Note: ...

Sumber/Source: BPS, Statistik Pertanian Hortikultura SPH-SBS/BPS-Statistics Indonesia, Agricultural Statistic for Horticulture SPH-SBS

Tabel
Table 5.1.3

Luas Panen Tanaman Sayuran dan Buah–Buahan Semusim Menurut Jenis Tanaman (ha) di Kabupaten Lanny Jaya, 2018–2020
Harvested Area of Seasonal Vegetables and Fruits by Kind of Plant (ha) in Lanny Jaya Regency, 2018–2020

| Jenis Tanaman <i>Kind of Plants</i> | Satuan <i>Unit</i> | 2018 | 2019 | 2020 |
|--|-----------------------|------|------|------|
| (1) | (2) | (3) | (4) | (5) |
| Bawang Daun/ <i>Scallion</i> | ha | ... | 66 | ... |
| Bawang Merah/ <i>Shallots</i> | ha | ... | 185 | ... |
| Bawang Putih/ <i>Garlic</i> | ha | ... | 90 | ... |
| Bayam/ <i>Spinach</i> | ha | ... | 249 | ... |
| Blewah/ <i>Blewah</i> | ha | ... | - | ... |
| Buncis/ <i>string bean</i> | ha | ... | 62 | ... |
| Cabai Besar/ <i>Chili/Big chili</i> | ha | ... | 91 | ... |
| Cabai Rawit/ <i>Chili/Cayenne Pepper</i> | ha | ... | 125 | ... |
| Jamur/ <i>Mushrooms</i> | m2 | ... | - | ... |
| Kacang Merah/ <i>Red Beans</i> | ha | ... | 539 | ... |
| Kacang Panjang/ <i>Long Beans</i> | ha | ... | 157 | ... |
| Kangkung/ <i>Water Spinach</i> | ha | ... | 55 | ... |
| Kembang Kol/ <i>Cauliflower</i> | ha | ... | 79 | ... |
| Kentang/ <i>Potato</i> | ha | ... | 170 | ... |
| Ketimun/ <i>Cucumber</i> | ha | ... | 137 | ... |
| Kubis/ <i>Cabbage</i> | ha | ... | 291 | ... |
| Labu Siam/ <i>Chayote</i> | ha | ... | 404 | ... |
| Lobak/ <i>Radish</i> | ha | ... | - | ... |
| Melon/ <i>Melon</i> | ha | ... | - | ... |
| Paprika/ <i>Bell Pepper</i> | ha | ... | 3 | ... |
| Petsai/Sawi/ <i>Chinese Cabbage/ mustard green</i> | ha | ... | 482 | ... |

Lanjutan Tabel/*Continued Table* 5.1.3

| Jenis Tanaman <i>Kind of Plants</i> | Satuan <i>Unit</i> | 2018 | 2019 | 2020 |
|---|------------------------------|-------------|-------------|-------------|
| (1) | (2) | (3) | (4) | (5) |
| Semangka/ <i>Watermelon</i> | <i>ha</i> | ... | - | ... |
| Stroberi/ <i>Strawberry</i> | <i>ha</i> | ... | - | ... |
| Terung/ <i>Eggplant</i> | <i>ha</i> | ... | 33 | ... |
| Tomat/ <i>Tomato</i> | <i>ha</i> | ... | 119 | ... |
| Wortel/ <i>Carrot</i> | <i>ha</i> | ... | 270 | ... |

Catatan/*Note*: ...Sumber/*Source*: BPS, Statistik Pertanian Hortikultura SPH-SBS/BPS-Statistics Indonesia, *Agricultural Statistic for Horticulture SPH-SBS*

Tabel
Table 5.1.4

Produksi Tanaman Sayuran dan Buah–Buahan Semusim Menurut Jenis Tanaman (kw) di Kabupaten Lanny Jaya, 2018–2020
Production of Seasonal Vegetables and Fruits by Kind of Plant (qui) in Lanny Jaya Regency, 2018–2020

| Jenis Tanaman <i>Kind of Plants</i> | Satuan <i>Unit</i> | 2018 | 2019 | 2020 |
|--|-----------------------|------|--------|------|
| (1) | (2) | (3) | (4) | (5) |
| Bawang Daun/ <i>Scallion</i> | kw/ <i>qui</i> | ... | 1 118 | ... |
| Bawang Merah/ <i>Shallots</i> | kw/ <i>qui</i> | ... | 3 598 | ... |
| Bawang Putih/ <i>Garlic</i> | kw/ <i>qui</i> | ... | 90 | ... |
| Bayam/ <i>Spinach</i> | kw/ <i>qui</i> | ... | 8 058 | ... |
| Blewah/ <i>Blewah</i> | kw/ <i>qui</i> | ... | - | ... |
| Buncis/ <i>string bean</i> | kw/ <i>qui</i> | ... | 3 398 | ... |
| Cabai Besar/ <i>Chili/Big chili</i> | kw/ <i>qui</i> | ... | 3 012 | ... |
| Cabai Rawit/ <i>Chili/Cayenne Pepper</i> | kw/ <i>qui</i> | ... | 3 976 | ... |
| Jamur/ <i>Mushrooms</i> | kg | ... | - | ... |
| Kacang Merah/ <i>Red Beans</i> | kw/ <i>qui</i> | ... | 539 | ... |
| Kacang Panjang/ <i>Long Beans</i> | kw/ <i>qui</i> | ... | 7 030 | ... |
| Kangkung/ <i>Water Spinach</i> | kw/ <i>qui</i> | ... | 3 003 | ... |
| Kembang Kol/ <i>Cauliflower</i> | kw/ <i>qui</i> | ... | 2 028 | ... |
| Kentang/ <i>Potato</i> | kw/ <i>qui</i> | ... | 340 | ... |
| Ketimun/ <i>Cucumber</i> | kw/ <i>qui</i> | ... | 7 617 | ... |
| Kubis/ <i>Cabbage</i> | kw/ <i>qui</i> | ... | 14 819 | ... |
| Labu Siam/ <i>Chayote</i> | kw/ <i>qui</i> | ... | 14 790 | ... |
| Lobak/ <i>Radish</i> | kw/ <i>qui</i> | ... | - | ... |
| Melon/ <i>Melon</i> | kw/ <i>qui</i> | ... | - | ... |
| Paprika/ <i>Bell Pepper</i> | kw/ <i>qui</i> | ... | 80 | ... |
| Petsai/Sawi/ <i>Chinese Cabbage/ mustard green</i> | kw/ <i>qui</i> | ... | 25 433 | ... |

Lanjutan Tabel/*Continued Table 5.1.4*

| Jenis Tanaman <i>Kind of Plants</i> | Satuan <i>Unit</i> | 2018 | 2019 | 2020 |
|--|-----------------------|------|--------|------|
| (1) | (2) | (3) | (4) | (5) |
| Semangka/ <i>Watermelon</i> | kw/ <i>qui</i> | ... | - | ... |
| Stroberi/ <i>Strawberry</i> | kw/ <i>qui</i> | ... | - | ... |
| Terung/ <i>Eggplant</i> | kw/ <i>qui</i> | ... | 2 543 | ... |
| Tomat/ <i>Tomato</i> | kw/ <i>qui</i> | ... | 11 154 | ... |
| Wortel/ <i>Carrot</i> | kw/ <i>qui</i> | ... | 478 | ... |

Catatan/*Note*: ...Sumber/*Source*: BPS, Statistik Pertanian Hortikultura SPH-SBS/*BPS-Statistics Indonesia, Agricultural Statistic for Horticulture SPH-SBS*Catatan/*Note*: ...Sumber/*Source*: BPS, Statistik Pertanian Hortikultura SPH-SBS/*BPS-Statistics Indonesia, Agricultural Statistic for Horticulture SPH-SBS*

Tabel
Table 5.1.5

Luas Panen Tanaman Biofarmaka Menurut Kecamatan dan Jenis Tanaman (m²) di Kabupaten Lanny Jaya, 2019 dan 2020
Harvested Area of Medicinal Plants by Subdistrict and Kind of Plant (m²), 2019 and 2020

| Kecamatan Subdistrict | Dlingo/Dringo/Calamus (m ² /m ²) | | Jahe/Ginger (m ² /m ²) | |
|--------------------------|--|------|---|------|
| | 2019 | 2020 | 2019 | 2020 |
| (1) | (2) | (3) | (4) | (5) |
| Makki | - | - | - | - |
| Gupura | - | - | - | - |
| Kolawa | - | - | - | - |
| Gelok Beam | - | - | - | - |
| Awina | - | - | - | - |
| Kully Lanny | - | - | - | - |
| Pirime | - | - | - | - |
| Buguk Gona | - | - | - | - |
| Milimbo | - | - | - | - |
| Gollo | - | - | - | - |
| Wiringgabut | - | - | - | - |
| Tiom | - | - | - | - |
| Nogi | - | - | - | - |
| Mokoni | - | - | - | - |
| Niname | - | - | - | - |
| Yiginua | - | - | - | - |
| Tiom Ollo | - | - | - | - |
| Yugungwi | - | - | - | - |
| Lannyna | - | - | - | - |
| Balingga | - | - | 100 | - |

Lanjutan Tabel/*Continued Table* 5.1.5

| Kecamatan <i>Subdistrict</i> | Dlingo/Dringo/Calamus (m ² /m ²) | | Jahe/Ginger (m ² /m ²) | |
|---------------------------------|--|------|---|------|
| | 2019 | 2020 | 2019 | 2020 |
| (1) | (2) | (3) | (4) | (5) |
| Balingga Barat | - | - | - | - |
| Bruwa | - | - | - | - |
| Ayumnati | - | - | - | - |
| Goa Balim | - | - | - | - |
| Kuyawage | - | - | - | - |
| Wano Barat | - | - | - | - |
| Malagaineri | - | - | - | - |
| Melagai | - | - | - | - |
| Tiomneri | - | - | - | - |
| Wereka | - | - | - | - |
| Dimba | - | - | - | - |
| Kelulome | - | - | - | - |
| Nikogwe | - | - | - | - |
| Gamelia | - | - | - | - |
| Karu | - | - | - | - |
| Yiluk | - | - | - | - |
| Guna | - | - | - | - |
| Poga | - | - | - | - |
| Muara | - | - | - | - |
| Kabupaten Lanny Jaya | - | - | 100 | - |

Lanjutan Tabel/Continued Table 5.1.5

| Kecamatan Subdistrict | Kapulaga/Java Cardamom (m ² /m ²) | | Keji Beling/Verbenaceae (m ² /m ²) | |
|--------------------------|---|------|--|------|
| | 2019 | 2020 | 2019 | 2020 |
| (1) | (2) | (3) | (4) | (5) |
| Makki | - | - | - | - |
| Gupura | - | - | - | - |
| Kolawa | - | - | - | - |
| Gelok Beam | - | - | - | - |
| Awina | - | - | - | - |
| Kully Lanny | - | - | - | - |
| Pirime | - | - | - | - |
| Buguk Gona | - | - | - | - |
| Milimbo | - | - | - | - |
| Gollo | - | - | - | - |
| Wiringabut | - | - | - | - |
| Tiom | - | - | - | - |
| Nogi | - | - | - | - |
| Mokoni | - | - | - | - |
| Niname | - | - | - | - |
| Yiginua | - | - | - | - |
| Tiom Ollo | - | - | - | - |
| Yugungwi | - | - | - | - |
| Lannyna | - | - | - | - |
| Balingga | - | - | - | - |

Lanjutan Tabel/Continued Table 5.1.5

| Kecamatan Subdistrict | Kapulaga/Java Cardamom (m ² /m ²) | | Keji Beling/Verbenaceae (m ² /m ²) | |
|-----------------------------|---|------|--|------|
| | 2019 | 2020 | 2019 | 2020 |
| (1) | (2) | (3) | (4) | (5) |
| Balingga Barat | - | - | - | - |
| Bruwa | - | - | - | - |
| Ayumnati | - | - | - | - |
| Goa Balim | - | - | - | - |
| Kuyawage | - | - | - | - |
| Wano Barat | - | - | - | - |
| Malagaineri | - | - | - | - |
| Melagai | - | - | - | - |
| Tiomneri | - | - | - | - |
| Wereka | - | - | - | - |
| Dimba | - | - | - | - |
| Kelulome | - | - | - | - |
| Nikogwe | - | - | - | - |
| Gamelia | - | - | - | - |
| Karu | - | - | - | - |
| Yiluk | - | - | - | - |
| Guna | - | - | - | - |
| Poga | - | - | - | - |
| Muara | - | - | - | - |
| Kabupaten Lanny Jaya | - | - | - | - |

Lanjutan Tabel/*Continued Table 5.1.5*

| Kecamatan Subdistrict | Kencur/East Indian Galangal (m ² /m ²) | | Kunyit/Turmeric (m ² /m ²) | |
|--------------------------|--|------|---|------|
| | 2019 | 2020 | 2019 | 2020 |
| (1) | (2) | (3) | (4) | (5) |
| Makki | - | - | - | - |
| Gupura | - | - | - | - |
| Kolawa | - | - | - | - |
| Gelok Beam | - | - | - | - |
| Awina | - | - | - | - |
| Kully Lanny | - | - | - | - |
| Pirime | - | - | - | - |
| Buguk Gona | - | - | - | - |
| Milimbo | - | - | - | - |
| Gollo | - | - | - | - |
| Wiringgabut | - | - | - | - |
| Tiom | - | - | - | - |
| Nogi | - | - | - | - |
| Mokoni | - | - | - | - |
| Niname | - | - | - | - |
| Yiginua | - | - | - | - |
| Tiom Olo | - | - | - | - |
| Yugungwi | - | - | - | - |
| Lannyina | - | - | - | - |
| Balingga | - | - | 20 | - |

Lanjutan Tabel/*Continued Table* 5.1.5

| Kecamatan Subdistrict | Kencur/East Indian Galangal (m ² /m ²) | | Kunyit/Turmeric (m ² /m ²) | |
|-----------------------------|--|------|---|------|
| | 2019 | 2020 | 2019 | 2020 |
| (1) | (2) | (3) | (4) | (5) |
| Balingga Barat | - | - | - | - |
| Bruwa | - | - | - | - |
| Ayumnati | - | - | - | - |
| Goa Balim | - | - | - | - |
| Kuyawage | - | - | - | - |
| Wano Barat | - | - | - | - |
| Malagaineri | - | - | - | - |
| Melagai | - | - | - | - |
| Tiomneri | - | - | - | - |
| Wereka | - | - | - | - |
| Dimba | - | - | - | - |
| Kelulome | - | - | - | - |
| Nikogwe | - | - | - | - |
| Gamelia | - | - | - | - |
| Karu | - | - | - | - |
| Yiluk | - | - | - | - |
| Guna | - | - | - | - |
| Poga | - | - | - | - |
| Muara | - | - | - | - |
| Kabupaten Lanny Jaya | - | - | 20 | - |

Lanjutan Tabel/Continued Table 5.1.5

| Kecamatan Subdistrict | Laos/Lengkuas/Galanga (m ² /m ²) | | Lempuyang/Zingiber Aromaticum (m ² /m ²) | |
|--------------------------|--|------|---|------|
| | 2019 | 2020 | 2019 | 2020 |
| (1) | (2) | (3) | (4) | (5) |
| Makki | - | - | - | - |
| Gupura | - | - | - | - |
| Kolawa | - | - | - | - |
| Gelok Beam | - | - | - | - |
| Awina | - | - | - | - |
| Kully Lanny | - | - | - | - |
| Pirime | - | - | - | - |
| Buguk Gona | - | - | - | - |
| Milimbo | - | - | - | - |
| Gollo | - | - | - | - |
| Wiringgabut | - | - | - | - |
| Tiom | - | - | - | - |
| Nogi | - | - | - | - |
| Mokoni | - | - | - | - |
| Niname | - | - | - | - |
| Yiginua | - | - | - | - |
| Tiom Ollo | - | - | - | - |
| Yugungwi | - | - | - | - |
| Lannyna | - | - | - | - |
| Balingga | 40 | - | - | - |

Lanjutan Tabel/*Continued Table* 5.1.5

| Kecamatan Subdistrict | Laos/Lengkuas/Galanga (m ² /m ²) | | Lempuyang/Zingiber Aromaticum (m ² /m ²) | |
|-----------------------------|--|------|---|------|
| | 2019 | 2020 | 2019 | 2020 |
| (1) | (2) | (3) | (4) | (5) |
| Balingga Barat | - | - | - | - |
| Bruwa | - | - | - | - |
| Ayumnati | - | - | - | - |
| Goa Balim | - | - | - | - |
| Kuyawage | - | - | - | - |
| Wano Barat | - | - | - | - |
| Malagaineri | - | - | - | - |
| Melagai | - | - | - | - |
| Tiomneri | - | - | - | - |
| Wereka | - | - | - | - |
| Dimba | - | - | - | - |
| Kelulome | - | - | - | - |
| Nikogwe | - | - | - | - |
| Gamelia | - | - | - | - |
| Karu | - | - | - | - |
| Yiluk | - | - | - | - |
| Guna | - | - | - | - |
| Poga | - | - | - | - |
| Muara | - | - | - | - |
| Kabupaten Lanny Jaya | - | - | 40 | - |

Lanjutan Tabel/Continued Table 5.1.5

| Kecamatan Subdistrict | Lidah Buaya/Aloevera (m ² /m ²) | | Mahkota Dewa/Phaleria Macrocarpa (pohon/tree) | |
|--------------------------|---|------|---|------|
| | 2019 | 2020 | 2019 | 2020 |
| (1) | (2) | (3) | (4) | (5) |
| Makki | - | - | - | - |
| Gupura | - | - | - | - |
| Kolawa | - | - | - | - |
| Gelok Beam | - | - | - | - |
| Awina | - | - | - | - |
| Kully Lanny | - | - | - | - |
| Pirime | - | - | - | - |
| Buguk Gona | - | - | - | - |
| Milimbo | - | - | - | - |
| Gollo | - | - | - | - |
| Wiringabut | - | - | - | - |
| Tiom | - | - | - | - |
| Nogi | - | - | - | - |
| Mokoni | - | - | - | - |
| Niname | - | - | - | - |
| Yiginua | - | - | - | - |
| Tiom Olo | - | - | - | - |
| Yugungwi | - | - | - | - |
| Lannyina | - | - | - | - |
| Balingga | - | - | - | - |

Lanjutan Tabel/Continued Table 5.1.5

| Kecamatan Subdistrict | Lidah Buaya/Aloevera (m ² /m ²) | | Mahkota Dewa/Phaleria Macrocarpa (pohon/tree) | |
|-----------------------------|---|------|---|------|
| | 2019 | 2020 | 2019 | 2020 |
| (1) | (2) | (3) | (4) | (5) |
| Balingga Barat | - | - | - | - |
| Bruwa | - | - | - | - |
| Ayumnati | - | - | - | - |
| Goa Balim | - | - | - | - |
| Kuyawage | - | - | - | - |
| Wano Barat | - | - | - | - |
| Malagaineri | - | - | - | - |
| Melagai | - | - | - | - |
| Tiomneri | - | - | - | - |
| Wereka | - | - | - | - |
| Dimba | - | - | - | - |
| Kelulome | - | - | - | - |
| Nikogwe | - | - | - | - |
| Gamelia | - | - | - | - |
| Karu | - | - | - | - |
| Yiluk | - | - | - | - |
| Guna | - | - | - | - |
| Poga | - | - | - | - |
| Muara | - | - | - | - |
| Kabupaten Lanny Jaya | - | - | - | - |

Lanjutan Tabel/Continued Table 5.1.5

| Kecamatan Subdistrict | Mengkudu/Pace/Indian Mulberry (pohon/tree) | | Sambiloto/King of Bitter (m ² /m ²) | |
|--------------------------|--|------|---|------|
| | 2019 | 2020 | 2019 | 2020 |
| (1) | (2) | (3) | (4) | (5) |
| Makki | - | - | - | - |
| Gupura | - | - | - | - |
| Kolawa | - | - | - | - |
| Gelok Beam | - | - | - | - |
| Awina | - | - | - | - |
| Kully Lanny | - | - | - | - |
| Pirime | - | - | - | - |
| Buguk Gona | - | - | - | - |
| Milimbo | - | - | - | - |
| Gollo | - | - | - | - |
| Wiringgabut | - | - | - | - |
| Tiom | - | - | - | - |
| Nogi | - | - | - | - |
| Mokoni | - | - | - | - |
| Niname | - | - | - | - |
| Yiginua | - | - | - | - |
| Tiom Olo | - | - | - | - |
| Yugungwi | - | - | - | - |
| Lannyna | - | - | - | - |
| Balingga | - | - | - | - |

Lanjutan Tabel/*Continued Table* 5.1.5

| Kecamatan Subdistrict | Mengkudu/Pace/Indian Mulberry (pohon/tree) | | Sambiloto/King of Bitter (m ² /m ²) | |
|-----------------------------|--|------|---|------|
| | 2019 | 2020 | 2019 | 2020 |
| (1) | (2) | (3) | (4) | (5) |
| Balingga Barat | - | - | - | - |
| Bruwa | - | - | - | - |
| Ayumnati | - | - | - | - |
| Goa Balim | - | - | - | - |
| Kuyawage | - | - | - | - |
| Wano Barat | - | - | - | - |
| Malagaineri | - | - | - | - |
| Melagai | - | - | - | - |
| Tiomneri | - | - | - | - |
| Wereka | - | - | - | - |
| Dimba | - | - | - | - |
| Kelulome | - | - | - | - |
| Nikogwe | - | - | - | - |
| Gamelia | - | - | - | - |
| Karu | - | - | - | - |
| Yiluk | - | - | - | - |
| Guna | - | - | - | - |
| Poga | - | - | - | - |
| Muara | - | - | - | - |
| Kabupaten Lanny Jaya | - | - | - | - |

Lanjutan Tabel/Continued Table 5.1.5

| Kecamatan Subdistrict | Temuireng/Black Turmeric (m ² /m ²) | | Temukunci/Chinese Keys (m ² /m ²) | |
|--------------------------|---|------|---|------|
| | 2019 | 2020 | 2019 | 2020 |
| (1) | (2) | (3) | (4) | (5) |
| Makki | - | - | - | - |
| Gupura | - | - | - | - |
| Kolawa | - | - | - | - |
| Gelok Beam | - | - | - | - |
| Awina | - | - | - | - |
| Kully Lanny | - | - | - | - |
| Pirime | - | - | - | - |
| Buguk Gona | - | - | - | - |
| Milimbo | - | - | - | - |
| Gollo | - | - | - | - |
| Wiringgabut | - | - | - | - |
| Tiom | - | - | - | - |
| Nogi | - | - | - | - |
| Mokoni | - | - | - | - |
| Niname | - | - | - | - |
| Yiginua | - | - | - | - |
| Tiom Ollo | - | - | - | - |
| Yugungwi | - | - | - | - |
| Lannyna | - | - | - | - |
| Balingga | - | - | - | - |

Lanjutan Tabel/Continued Table 5.1.5

| Kecamatan Subdistrict | Temuireng/Black Turmeric (m ² /m ²) | | Temukunci/Chinese Keys (m ² /m ²) | |
|-----------------------------|---|------|---|------|
| | 2019 | 2020 | 2019 | 2020 |
| (1) | (2) | (3) | (4) | (5) |
| Balingga Barat | - | - | - | - |
| Bruwa | - | - | - | - |
| Ayumnati | - | - | - | - |
| Goa Balim | - | - | - | - |
| Kuyawage | - | - | - | - |
| Wano Barat | - | - | - | - |
| Malagaineri | - | - | - | - |
| Melagai | - | - | - | - |
| Tiomneri | - | - | - | - |
| Wereka | - | - | - | - |
| Dimba | - | - | - | - |
| Kelulome | - | - | - | - |
| Nikogwe | - | - | - | - |
| Gamelia | - | - | - | - |
| Karu | - | - | - | - |
| Yiluk | - | - | - | - |
| Guna | - | - | - | - |
| Poga | - | - | - | - |
| Muara | - | - | - | - |
| Kabupaten Lanny Jaya | - | - | - | - |

Lanjutan Tabel/Continued Table 5.1.5

| Kecamatan Subdistrict | Temulawak/Java Turmeric (m ² /m ²) | |
|--------------------------|--|------|
| | 2019 | 2020 |
| (1) | (2) | (3) |
| Makki | - | - |
| Gupura | - | - |
| Kolawa | - | - |
| Gelok Beam | - | - |
| Awina | - | - |
| Kully Lanny | - | - |
| Pirime | - | - |
| Buguk Gona | - | - |
| Milimbo | - | - |
| Gollo | - | - |
| Wiringgabut | - | - |
| Tiom | - | - |
| Nogi | - | - |
| Mokoni | - | - |
| Niname | - | - |
| Yiginua | - | - |
| Tiom Olo | - | - |
| Yugungwi | - | - |
| Lannyina | - | - |
| Balingga | - | - |

Lanjutan Tabel/*Continued Table* 5.1.5

| Kecamatan Subdistrict | Temulawak/Java Turmeric (m ² /m ²) | |
|-----------------------------|--|------|
| | 2019 | 2020 |
| (1) | (2) | (3) |
| Balingga Barat | - | - |
| Bruwa | - | - |
| Ayumnati | - | - |
| Goa Balim | - | - |
| Kuyawage | - | - |
| Wano Barat | - | - |
| Malagaineri | - | - |
| Melagai | - | - |
| Tiomneri | - | - |
| Wereka | - | - |
| Dimba | - | - |
| Kelulome | - | - |
| Nikogwe | - | - |
| Gamelia | - | - |
| Karu | - | - |
| Yiluk | - | - |
| Guna | - | - |
| Poga | - | - |
| Muara | - | - |
| Kabupaten Lanny Jaya | - | - |

Catatan/Note: ...

Sumber/Source: BPS, Statistik Pertanian Hortikultura SPH-TBF/BPS-Statistics Indonesia, Agricultural Statistic for Horticulture SPH-TBF

Lanjutan Tabel/Continued Table 5.1.5

| Kecamatan Subdistrict | Kencur/East Indian Galangal | | Kunyit/Turmeric | |
|--------------------------|-----------------------------|------|-----------------|------|
| | 2018 | 2019 | 2018 | 2019 |
| (1) | (2) | (3) | (4) | (5) |
| Makki | | | | |
| Gupura | | | | |
| Kolawa | | | | |
| Gelok Beam | | | | |
| Awina | | | | |
| Kully Lanny | | | | |
| Pirime | | | | |
| Buguk Gona | | | | |
| Milimbo | | | | |
| Gollo | | | | |
| Wiringgabut | | | | |
| Tiom | | | | |
| Nogi | | | | |
| Mokoni | | | | |
| Niname | | | | |
| Yiginua | | | | |
| Tiom Ollo | | | | |
| Yugungwi | | | | |
| Lannyina | | | | |
| Balingga | | | | |

Lanjutan Tabel/*Continued Table* 5.1.5

| Kecamatan Subdistrict | Kencur/ <i>East Indian Galangal</i> | | Kunyit/ <i>Turmeric</i> | |
|-----------------------------|-------------------------------------|------|-------------------------|------|
| | 2018 | 2019 | 2018 | 2019 |
| (1) | (2) | (3) | (4) | (5) |
| Balingga Barat | | | | |
| Bruwa | | | | |
| Ayumnati | | | | |
| Goa Balim | | | | |
| Kuyawage | | | | |
| Wano Barat | | | | |
| Malagaineri | | | | |
| Melagai | | | | |
| Tiomneri | | | | |
| Wereka | | | | |
| Dimba | | | | |
| Kelulome | | | | |
| Nikogwe | | | | |
| Gamelia | | | | |
| Karu | | | | |
| Yiluk | | | | |
| Guna | | | | |
| Poga | | | | |
| Muara | | | | |
| Kabupaten Lanny Jaya | | | | |

Catatan/*Note*: ...Sumber/*Source*: BPS, Statistik Pertanian Hortikultura SPH-TBF/BPS-Statistics Indonesia, *Agricultural Statistic for Horticulture SPH-TBF*

Tabel
Table 5.1.6

Produksi Tanaman Biofarmaka Menurut Kecamatan dan Jenis Tanaman (kg) di Kabupaten Lanny Jaya, 2019 dan 2020

Production of Medicinal Plants by Subdistrict and Kind of Plant (kg) in Lanny Jaya Regency, 2019 and 2020

| Kecamatan Subdistrict | Dlingo/Dringo/Calamus (kg/kg) | | Jahe/Ginger (kg/kg) | |
|--------------------------|----------------------------------|------|---------------------|------|
| | 2019 | 2020 | 2019 | 2020 |
| (1) | (2) | (3) | (4) | (5) |
| Makki | - | - | - | - |
| Gupura | - | - | - | - |
| Kolawa | - | - | - | - |
| Gelok Beam | - | - | - | - |
| Awina | - | - | - | - |
| Kully Lanny | - | - | - | - |
| Pirime | - | - | - | - |
| Buguk Gona | - | - | - | - |
| Milimbo | - | - | - | - |
| Gollo | - | - | - | - |
| Wiringabut | - | - | - | - |
| Tiom | - | - | - | - |
| Nogi | - | - | - | - |
| Mokoni | - | - | - | - |
| Niname | - | - | - | - |
| Yiginua | - | - | - | - |
| Tiom Olo | - | - | - | - |
| Yugungwi | - | - | - | - |
| Lannyna | - | - | - | - |
| Balingga | - | - | 100 | - |

Lanjutan Tabel/Continued Table 5.1.6

| Kecamatan Subdistrict | Dlingo/Dringo/Calamus (kg/kg) | | Jahe/Ginger (kg/kg) | |
|-----------------------------|----------------------------------|------|---------------------|------|
| | 2019 | 2020 | 2019 | 2020 |
| (1) | (2) | (3) | (4) | (5) |
| Balingga Barat | - | - | - | - |
| Bruwa | - | - | - | - |
| Ayumnati | - | - | - | - |
| Goa Balim | - | - | - | - |
| Kuyawage | - | - | - | - |
| Wano Barat | - | - | - | - |
| Malagaineri | - | - | - | - |
| Melagai | - | - | - | - |
| Tiomneri | - | - | - | - |
| Wereka | - | - | - | - |
| Dimba | - | - | - | - |
| Kelulome | - | - | - | - |
| Nikogwe | - | - | - | - |
| Gamelia | - | - | - | - |
| Karu | - | - | - | - |
| Yiluk | - | - | - | - |
| Guna | - | - | - | - |
| Poga | - | - | - | - |
| Muara | - | - | - | - |
| Kabupaten Lanny Jaya | - | - | 100 | - |

Lanjutan Tabel/Continued Table 5.1.6

| Kecamatan Subdistrict | Kapulaga/Java Cardamom (kg/kg) | | Keji Beling/Verbenaceae (kg/kg) | |
|--------------------------|-----------------------------------|------|------------------------------------|------|
| | 2019 | 2020 | 2019 | 2020 |
| (1) | (2) | (3) | (4) | (5) |
| Makki | - | - | - | - |
| Gupura | - | - | - | - |
| Kolawa | - | - | - | - |
| Gelok Beam | - | - | - | - |
| Awina | - | - | - | - |
| Kully Lanny | - | - | - | - |
| Pirime | - | - | - | - |
| Buguk Gona | - | - | - | - |
| Milimbo | - | - | - | - |
| Gollo | - | - | - | - |
| Wiringabut | - | - | - | - |
| Tiom | - | - | - | - |
| Nogi | - | - | - | - |
| Mokoni | - | - | - | - |
| Niname | - | - | - | - |
| Yiginua | - | - | - | - |
| Tiom Ollo | - | - | - | - |
| Yugungwi | - | - | - | - |
| Lannyna | - | - | - | - |
| Balingga | - | - | - | - |

Lanjutan Tabel/Continued Table 5.1.6

| Kecamatan Subdistrict | Kapulaga/Java Cardamom (kg/kg) | | Keji Beling/Verbenaceae (kg/kg) | |
|-----------------------------|-----------------------------------|------|------------------------------------|------|
| | 2019 | 2020 | 2019 | 2020 |
| (1) | (2) | (3) | (4) | (5) |
| Balingga Barat | - | - | - | - |
| Bruwa | - | - | - | - |
| Ayumnati | - | - | - | - |
| Goa Balim | - | - | - | - |
| Kuyawage | - | - | - | - |
| Wano Barat | - | - | - | - |
| Malagaineri | - | - | - | - |
| Melagai | - | - | - | - |
| Tiomneri | - | - | - | - |
| Wereka | - | - | - | - |
| Dimba | - | - | - | - |
| Kelulome | - | - | - | - |
| Nikogwe | - | - | - | - |
| Gamelia | - | - | - | - |
| Karu | - | - | - | - |
| Yiluk | - | - | - | - |
| Guna | - | - | - | - |
| Poga | - | - | - | - |
| Muara | - | - | - | - |
| Kabupaten Lanny Jaya | - | - | - | - |

Lanjutan Tabel/*Continued Table* 5.1.6

| Kecamatan Subdistrict | Kencur/ <i>East Indian Galangal</i> (kg/kg) | | Kunyit/ <i>Turmeric</i> (kg/kg) | |
|--------------------------|--|------|---------------------------------|------|
| | 2019 | 2020 | 2019 | 2020 |
| (1) | (2) | (3) | (4) | (5) |
| Makki | - | - | - | - |
| Gupura | - | - | - | - |
| Kolawa | - | - | - | - |
| Gelok Beam | - | - | - | - |
| Awina | - | - | - | - |
| Kully Lanny | - | - | - | - |
| Pirime | - | - | - | - |
| Buguk Gona | - | - | - | - |
| Milimbo | - | - | - | - |
| Gollo | - | - | - | - |
| Wiringgabut | - | - | - | - |
| Tiom | - | - | - | - |
| Nogi | - | - | - | - |
| Mokoni | - | - | - | - |
| Niname | - | - | - | - |
| Yiginua | - | - | - | - |
| Tiom Olo | - | - | - | - |
| Yugungwi | - | - | - | - |
| Lannyina | - | - | - | - |
| Balingga | - | - | 20 | - |

Lanjutan Tabel/Continued Table 5.1.6

| Kecamatan Subdistrict | Kencur/East Indian Galangal (kg/kg) | | Kunyit/Turmeric (kg/kg) | |
|-----------------------------|--|------|-------------------------|------|
| | 2019 | 2020 | 2019 | 2020 |
| (1) | (2) | (3) | (4) | (5) |
| Balingga Barat | - | - | - | - |
| Bruwa | - | - | - | - |
| Ayumnati | - | - | - | - |
| Goa Balim | - | - | - | - |
| Kuyawage | - | - | - | - |
| Wano Barat | - | - | - | - |
| Malagaineri | - | - | - | - |
| Melagai | - | - | - | - |
| Tiomneri | - | - | - | - |
| Wereka | - | - | - | - |
| Dimba | - | - | - | - |
| Kelulome | - | - | - | - |
| Nikogwe | - | - | - | - |
| Gamelia | - | - | - | - |
| Karu | - | - | - | - |
| Yiluk | - | - | - | - |
| Guna | - | - | - | - |
| Poga | - | - | - | - |
| Muara | - | - | - | - |
| Kabupaten Lanny Jaya | - | - | 20 | - |

Lanjutan Tabel/Continued Table 5.1.6

| Kecamatan Subdistrict | Laos/Lengkuas/Galanga (kg/kg) | | Lempuyang/Zingiber Aromaticum (kg/kg) | |
|--------------------------|----------------------------------|------|---|------|
| | 2019 | 2020 | 2019 | 2020 |
| (1) | (2) | (3) | (4) | (5) |
| Makki | - | - | - | - |
| Gupura | - | - | - | - |
| Kolawa | - | - | - | - |
| Gelok Beam | - | - | - | - |
| Awina | - | - | - | - |
| Kully Lanny | - | - | - | - |
| Pirime | - | - | - | - |
| Buguk Gona | - | - | - | - |
| Milimbo | - | - | - | - |
| Gollo | - | - | - | - |
| Wiringgabut | - | - | - | - |
| Tiom | - | - | - | - |
| Nogi | - | - | - | - |
| Mokoni | - | - | - | - |
| Niname | - | - | - | - |
| Yiginua | - | - | - | - |
| Tiom Ollo | - | - | - | - |
| Yugungwi | - | - | - | - |
| Lannyna | - | - | - | - |
| Balingga | 40 | - | - | - |

Lanjutan Tabel/Continued Table 5.1.6

| Kecamatan Subdistrict | Laos/Lengkuas/Galanga (kg/kg) | | Lempuyang/Zingiber Aromaticum (kg/kg) | |
|-----------------------------|----------------------------------|------|---|------|
| | 2019 | 2020 | 2019 | 2020 |
| (1) | (2) | (3) | (4) | (5) |
| Balingga Barat | - | - | - | - |
| Bruwa | - | - | - | - |
| Ayumnati | - | - | - | - |
| Goa Balim | - | - | - | - |
| Kuyawage | - | - | - | - |
| Wano Barat | - | - | - | - |
| Malagaineri | - | - | - | - |
| Melagai | - | - | - | - |
| Tiomneri | - | - | - | - |
| Wereka | - | - | - | - |
| Dimba | - | - | - | - |
| Kelulome | - | - | - | - |
| Nikogwe | - | - | - | - |
| Gamelia | - | - | - | - |
| Karu | - | - | - | - |
| Yiluk | - | - | - | - |
| Guna | - | - | - | - |
| Poga | - | - | - | - |
| Muara | - | - | - | - |
| Kabupaten Lanny Jaya | - | - | 40 | - |

Lanjutan Tabel/Continued Table 5.1.6

| Kecamatan Subdistrict | Lidah Buaya/Aloevera (kg/kg) | | Mahkota Dewa/Phaleria Macrocarpa (kg/kg) | |
|--------------------------|---------------------------------|------|--|------|
| | 2019 | 2020 | 2019 | 2020 |
| (1) | (2) | (3) | (4) | (5) |
| Makki | - | - | - | - |
| Gupura | - | - | - | - |
| Kolawa | - | - | - | - |
| Gelok Beam | - | - | - | - |
| Awina | - | - | - | - |
| Kully Lanny | - | - | - | - |
| Pirime | - | - | - | - |
| Buguk Gona | - | - | - | - |
| Milimbo | - | - | - | - |
| Gollo | - | - | - | - |
| Wiringabut | - | - | - | - |
| Tiom | - | - | - | - |
| Nogi | - | - | - | - |
| Mokoni | - | - | - | - |
| Niname | - | - | - | - |
| Yiginua | - | - | - | - |
| Tiom Olo | - | - | - | - |
| Yugungwi | - | - | - | - |
| Lannyana | - | - | - | - |
| Balingga | - | - | - | - |

Lanjutan Tabel/Continued Table 5.1.6

| Kecamatan Subdistrict | Lidah Buaya/Aloevera (kg/kg) | | Mahkota Dewa/Phaleria Macrocarpa (kg/kg) | |
|-----------------------------|---------------------------------|------|--|------|
| | 2019 | 2020 | 2019 | 2020 |
| (1) | (2) | (3) | (4) | (5) |
| Balingga Barat | - | - | - | - |
| Bruwa | - | - | - | - |
| Ayumnati | - | - | - | - |
| Goa Balim | - | - | - | - |
| Kuyawage | - | - | - | - |
| Wano Barat | - | - | - | - |
| Malagaineri | - | - | - | - |
| Melagai | - | - | - | - |
| Tiomneri | - | - | - | - |
| Wereka | - | - | - | - |
| Dimba | - | - | - | - |
| Kelulome | - | - | - | - |
| Nikogwe | - | - | - | - |
| Gamelia | - | - | - | - |
| Karu | - | - | - | - |
| Yiluk | - | - | - | - |
| Guna | - | - | - | - |
| Poga | - | - | - | - |
| Muara | - | - | - | - |
| Kabupaten Lanny Jaya | - | - | - | - |

Lanjutan Tabel/Continued Table 5.1.6

| Kecamatan Subdistrict | Mengkudu/Pace/Indian Mulberry (kg/kg) | | Sambiloto/King of Bitter (kg/kg) | |
|--------------------------|---|------|-------------------------------------|------|
| | 2019 | 2020 | 2019 | 2020 |
| (1) | (2) | (3) | (4) | (5) |
| Makki | - | - | - | - |
| Gupura | - | - | - | - |
| Kolawa | - | - | - | - |
| Gelok Beam | - | - | - | - |
| Awina | - | - | - | - |
| Kully Lanny | - | - | - | - |
| Pirime | - | - | - | - |
| Buguk Gona | - | - | - | - |
| Milimbo | - | - | - | - |
| Gollo | - | - | - | - |
| Wiringgabut | - | - | - | - |
| Tiom | - | - | - | - |
| Nogi | - | - | - | - |
| Mokoni | - | - | - | - |
| Niname | - | - | - | - |
| Yiginua | - | - | - | - |
| Tiom Olo | - | - | - | - |
| Yugungwi | - | - | - | - |
| Lannyna | - | - | - | - |
| Balingga | - | - | - | - |

Lanjutan Tabel/*Continued Table* 5.1.6

| Kecamatan Subdistrict | Mengkudu/Pace/Indian Mulberry (kg/kg) | | Sambiloto/King of Bitter (kg/kg) | |
|-----------------------------|---|------|-------------------------------------|------|
| | 2019 | 2020 | 2019 | 2020 |
| (1) | (2) | (3) | (4) | (5) |
| Balingga Barat | - | - | - | - |
| Bruwa | - | - | - | - |
| Ayumnati | - | - | - | - |
| Goa Balim | - | - | - | - |
| Kuyawage | - | - | - | - |
| Wano Barat | - | - | - | - |
| Malagaineri | - | - | - | - |
| Melagai | - | - | - | - |
| Tiomneri | - | - | - | - |
| Wereka | - | - | - | - |
| Dimba | - | - | - | - |
| Kelulome | - | - | - | - |
| Nikogwe | - | - | - | - |
| Gamelia | - | - | - | - |
| Karu | - | - | - | - |
| Yiluk | - | - | - | - |
| Guna | - | - | - | - |
| Poga | - | - | - | - |
| Muara | - | - | - | - |
| Kabupaten Lanny Jaya | - | - | - | - |

Lanjutan Tabel/Continued Table 5.1.6

| Kecamatan Subdistrict | Temuireng/Black Turmeric (kg/kg) | | Temukunci/Chinese Keys (kg/kg) | |
|--------------------------|-------------------------------------|------|-----------------------------------|------|
| | 2019 | 2020 | 2019 | 2020 |
| (1) | (2) | (3) | (4) | (5) |
| Makki | - | - | - | - |
| Gupura | - | - | - | - |
| Kolawa | - | - | - | - |
| Gelok Beam | - | - | - | - |
| Awina | - | - | - | - |
| Kully Lanny | - | - | - | - |
| Pirime | - | - | - | - |
| Buguk Gona | - | - | - | - |
| Milimbo | - | - | - | - |
| Gollo | - | - | - | - |
| Wiringgabut | - | - | - | - |
| Tiom | - | - | - | - |
| Nogi | - | - | - | - |
| Mokoni | - | - | - | - |
| Niname | - | - | - | - |
| Yiginua | - | - | - | - |
| Tiom Ollo | - | - | - | - |
| Yugungwi | - | - | - | - |
| Lannyna | - | - | - | - |
| Balingga | - | - | - | - |

Lanjutan Tabel/Continued Table 5.1.6

| Kecamatan Subdistrict | Temuireng/Black Turmeric (kg/kg) | | Temukunci/Chinese Keys (kg/kg) | |
|-----------------------------|-------------------------------------|------|-----------------------------------|------|
| | 2019 | 2020 | 2019 | 2020 |
| (1) | (2) | (3) | (4) | (5) |
| Balingga Barat | - | - | - | - |
| Bruwa | - | - | - | - |
| Ayumnati | - | - | - | - |
| Goa Balim | - | - | - | - |
| Kuyawage | - | - | - | - |
| Wano Barat | - | - | - | - |
| Malagaineri | - | - | - | - |
| Melagai | - | - | - | - |
| Tiomneri | - | - | - | - |
| Wereka | - | - | - | - |
| Dimba | - | - | - | - |
| Kelulome | - | - | - | - |
| Nikogwe | - | - | - | - |
| Gamelia | - | - | - | - |
| Karu | - | - | - | - |
| Yiluk | - | - | - | - |
| Guna | - | - | - | - |
| Poga | - | - | - | - |
| Muara | - | - | - | - |
| Kabupaten Lanny Jaya | - | - | - | - |

Lanjutan Tabel/Continued Table 5.1.6

| Kecamatan Subdistrict | Temulawak/Java Turmeric (kg/kg) | |
|--------------------------|------------------------------------|------|
| | 2019 | 2020 |
| (1) | (2) | (3) |
| Makki | - | - |
| Gupura | - | - |
| Kolawa | - | - |
| Gelok Beam | - | - |
| Awina | - | - |
| Kully Lanny | - | - |
| Pirime | - | - |
| Buguk Gona | - | - |
| Milimbo | - | - |
| Gollo | - | - |
| Wiringgabut | - | - |
| Tiom | - | - |
| Nogi | - | - |
| Mokoni | - | - |
| Niname | - | - |
| Yiginua | - | - |
| Tiom Olo | - | - |
| Yugungwi | - | - |
| Lannyina | - | - |
| Balingga | - | - |

Lanjutan Tabel/*Continued Table* 5.1.6

| Kecamatan Subdistrict | Temulawak/Java Turmeric (kg/kg) | |
|-----------------------------|------------------------------------|------|
| | 2019 | 2020 |
| (1) | (2) | (3) |
| Balingga Barat | - | - |
| Bruwa | - | - |
| Ayumnati | - | - |
| Goa Balim | - | - |
| Kuyawage | - | - |
| Wano Barat | - | - |
| Malagaineri | - | - |
| Melagai | - | - |
| Tiomneri | - | - |
| Wereka | - | - |
| Dimba | - | - |
| Kelulome | - | - |
| Nikogwe | - | - |
| Gamelia | - | - |
| Karu | - | - |
| Yiluk | - | - |
| Guna | - | - |
| Poga | - | - |
| Muara | - | - |
| Kabupaten Lanny Jaya | - | - |

Catatan/Note: ...

Sumber/Source: BPS, Statistik Pertanian Hortikultura SPH-TBF/BPS-Statistics Indonesia, Agricultural Statistic for Horticulture SPH-TBF

Tabel
Table 5.1.7

Luas Panen Tanaman Biofarmaka Menurut Jenis Tanaman (m²) di Kabupaten Lanny Jaya, 2018–2020
Harvested Area of Medicinal Plants by Kind of Plant (m²) in Lanny Jaya Regency, 2018–2020

| Jenis Tanaman Kind of Plants | Satuan Unit | 2018 | 2019 | 2020 |
|-----------------------------------|-------------------|------|------|------|
| (1) | (2) | (3) | (4) | (5) |
| Dlingo/Dringo/ Calamus | m ² | ... | - | - |
| Jahe/ Ginger | m ² | ... | 100 | - |
| Kapulaga/ Java Cardamom | m ² | ... | - | - |
| Keji Beling/ Verbenaceae | m ² | ... | - | - |
| Kencur/ East Indian Galangal | m ² | ... | - | - |
| Kunyit/ Turmeric | m ² | ... | 20 | - |
| Laos/Lengkuas/ Galanga | m ² | ... | 40 | - |
| Lempuyang/ Zingiber Aromaticum | m ² | ... | - | - |
| Lidah Buaya/ Aloevera | m ² | ... | - | - |
| Mahkota Dewa/ Phaleria Macrocarpa | pohon/tree | ... | - | - |
| Mengkudu/Pace/ Indian Mulberry | pohon/tree | ... | - | - |
| Sambiloto/ King of Bitter | m ² | ... | - | - |
| Temuireng/ Black Turmeric | m ² | ... | - | - |
| Temukunci/ Chinese Keys | m ² | ... | - | - |
| Temulawak/ Java Turmeric | m ² | ... | - | - |

Catatan/Note: ...

Sumber/Source: BPS, Statistik Pertanian Hortikultura SPH-TBF/BPS-Statistics Indonesia, Agricultural Statistic for Horticulture SPH-TBF

Tabel
Table 5.1.8**Produksi Tanaman Biofarmaka Menurut Jenis Tanaman
(kg) di Kabupaten Lanny Jaya, 2018–2020**
**Production of Medicinal Plants by Kind of Plant (kg) in Lanny
Jaya Regency, 2018–2020**

| Jenis Tanaman <i>Kind of Plants</i> | Satuan <i>Unit</i> | 2018 | 2019 | 2020 |
|--|-----------------------|------|------|------|
| (1) | (2) | (3) | (4) | (5) |
| Dlingo/Dringo/ Calamus | kg | ... | - | - |
| Jahe/ Ginger | kg | ... | 100 | - |
| Kapulaga/ Java Cardamom | kg | ... | - | - |
| Keji Beling/ Verbenaceae | kg | ... | - | - |
| Kencur/ East Indian Galangal | kg | ... | - | - |
| Kunyit/ Turmeric | kg | ... | 20 | - |
| Laos/Lengkuas/ Galanga | kg | ... | 40 | - |
| Lempuyang/ Zingiber Aromaticum | kg | ... | - | - |
| Lidah Buaya/ Aloevera | kg | ... | - | - |
| Mahkota Dewa/ Phaleria Macrocarpa | kg | ... | - | - |
| Mengkudu/Pace/ Indian Mulberry | kg | ... | - | - |
| Sambiloto/ King of Bitter | kg | ... | - | - |
| Temuireng/ Black Turmeric | kg | ... | - | - |
| Temukunci/ Chinese Keys | kg | ... | - | - |
| Temulawak/ Java Turmeric | kg | ... | - | - |

Catatan/Note: ...

Sumber/Source: BPS, Statistik Pertanian Hortikultura SPH-TBF/BPS-Statistics Indonesia, Agricultural Statistic for Horticulture SPH-TBF

Tabel
Table 5.1.9

Luas Panen Tanaman Hias Menurut Kecamatan dan Jenis Tanaman (m²) di Kabupaten Lanny Jaya, 2019 and 2020
Harvested Area of Ornamental Plants by Subdistrict and Kind of Plant (m²) in Lanny Jaya Regency, 2019 and 2020

| Kecamatan Subdistrict | Anggrek/Orchid (m ²) | | Anthurium Bunga/Flamingo Lily Flower (m ²) | |
|--------------------------|----------------------------------|------|--|------|
| | 2019 | 2020 | 2019 | 2020 |
| (1) | (2) | (3) | (4) | (5) |
| Makki | - | - | - | - |
| Gupura | - | - | - | - |
| Kolawa | - | - | - | - |
| Gelok Beam | - | - | - | - |
| Awina | - | - | - | - |
| Kully Lanny | - | - | - | - |
| Pirime | - | - | - | - |
| Buguk Gona | - | - | - | - |
| Milimbo | - | - | - | - |
| Gollo | - | - | - | - |
| Wiringabut | - | - | - | - |
| Tiom | - | - | - | - |
| Nogi | - | - | - | - |
| Mokoni | - | - | - | - |
| Niname | - | - | - | - |
| Yiginua | - | - | - | - |
| Tiom Ollo | - | - | - | - |
| Yugungwi | - | - | - | - |
| Lannyna | - | - | - | - |
| Balingga | - | - | - | - |

Lanjutan Tabel/Continued Table 5.1.9

| Kecamatan Subdistrict | Anggrek/Orchid (m ²) | | Anthurium Bunga/Flamingo Lily Flower (m ²) | |
|-----------------------------|----------------------------------|------|--|------|
| | 2019 | 2020 | 2019 | 2020 |
| (1) | (2) | (3) | (4) | (5) |
| Balingga Barat | - | - | - | - |
| Bruwa | - | - | - | - |
| Ayumnati | - | - | - | - |
| Goa Balim | - | - | - | - |
| Kuyawage | - | - | - | - |
| Wano Barat | - | - | - | - |
| Malagaineri | - | - | - | - |
| Melagai | - | - | - | - |
| Tiomneri | - | - | - | - |
| Wereka | - | - | - | - |
| Dimba | - | - | - | - |
| Kelulome | - | - | - | - |
| Nikogwe | - | - | - | - |
| Gamelia | - | - | - | - |
| Karu | - | - | - | - |
| Yiluk | - | - | - | - |
| Guna | - | - | - | - |
| Poga | - | - | - | - |
| Muara | - | - | - | - |
| Kabupaten Lanny Jaya | - | - | - | - |

Lanjutan Tabel/Continued Table 5.1.9

| Kecamatan Subdistrict | Anthurium Daun/ <i>Anthurium</i> (m ²) | | Anyelir/ <i>Carnation</i> (m ²) | |
|--------------------------|---|------|--|------|
| | 2019 | 2020 | 2019 | 2020 |
| (1) | (2) | (3) | (4) | (5) |
| Makki | - | - | - | - |
| Gupura | - | - | - | - |
| Kolawa | - | - | - | - |
| Gelok Beam | - | - | - | - |
| Awina | - | - | - | - |
| Kully Lanny | - | - | - | - |
| Pirime | - | - | - | - |
| Buguk Gona | - | - | - | - |
| Milimbo | - | - | - | - |
| Gollo | - | - | - | - |
| Wiringgabut | - | - | - | - |
| Tiom | - | - | - | - |
| Nogi | - | - | - | - |
| Mokoni | - | - | - | - |
| Niname | - | - | - | - |
| Yiginua | - | - | - | - |
| Tiom Ollo | - | - | - | - |
| Yugungwi | - | - | - | - |
| Lannyina | - | - | - | - |
| Balingga | - | - | - | - |

Lanjutan Tabel/Continued Table 5.1.9

| Kecamatan Subdistrict | Anthurium Daun/Anthurium (m ²) | | Anyelir/Carnation (m ²) | |
|-----------------------------|---|------|--|------|
| | 2019 | 2020 | 2019 | 2020 |
| (1) | (2) | (3) | (4) | (5) |
| Balingga Barat | - | - | - | - |
| Bruwa | - | - | - | - |
| Ayumnati | - | - | - | - |
| Goa Balim | - | - | - | - |
| Kuyawage | - | - | - | - |
| Wano Barat | - | - | - | - |
| Malagaineri | - | - | - | - |
| Melagai | - | - | - | - |
| Tiomneri | - | - | - | - |
| Wereka | - | - | - | - |
| Dimba | - | - | - | - |
| Kelulome | - | - | - | - |
| Nikogwe | - | - | - | - |
| Gamelia | - | - | - | - |
| Karu | - | - | - | - |
| Yiluk | - | - | - | - |
| Guna | - | - | - | - |
| Poga | - | - | - | - |
| Muara | - | - | - | - |
| Kabupaten Lanny Jaya | - | - | - | - |

Lanjutan Tabel/Continued Table 5.1.9

| Kecamatan Subdistrict | Balaceng/Dieffenbacia (m ²) | | Dracaena/Dracaena (m ²) | |
|--------------------------|--|------|--|------|
| | 2019 | 2020 | 2019 | 2020 |
| (1) | (2) | (3) | (4) | (5) |
| Makki | - | - | - | - |
| Gupura | - | - | - | - |
| Kolawa | - | - | - | - |
| Gelok Beam | - | - | - | - |
| Awina | - | - | - | - |
| Kully Lanny | - | - | - | - |
| Pirime | - | - | - | - |
| Buguk Gona | - | - | - | - |
| Milimbo | - | - | - | - |
| Gollo | - | - | - | - |
| Wiringgabut | - | - | - | - |
| Tiom | - | - | - | - |
| Nogi | - | - | - | - |
| Mokoni | - | - | - | - |
| Niname | - | - | - | - |
| Yiginua | - | - | - | - |
| Tiom Ollo | - | - | - | - |
| Yugungwi | - | - | - | - |
| Lannyina | - | - | - | - |
| Balingga | - | - | - | - |

Lanjutan Tabel/*Continued Table 5.1.9*

| Kecamatan Subdistrict | Balaceng/ <i>Dieffenbacia</i> (m ²) | | Dracaena/ <i>Dracaena</i> (m ²) | |
|-----------------------------|--|------|--|------|
| | 2019 | 2020 | 2019 | 2020 |
| (1) | (2) | (3) | (4) | (5) |
| Balingga Barat | - | - | - | - |
| Bruwa | - | - | - | - |
| Ayumnati | - | - | - | - |
| Goa Balim | - | - | - | - |
| Kuyawage | - | - | - | - |
| Wano Barat | - | - | - | - |
| Malagaineri | - | - | - | - |
| Melagai | - | - | - | - |
| Tiomneri | - | - | - | - |
| Wereka | - | - | - | - |
| Dimba | - | - | - | - |
| Kelulome | - | - | - | - |
| Nikogwe | - | - | - | - |
| Gamelia | - | - | - | - |
| Karu | - | - | - | - |
| Yiluk | - | - | - | - |
| Guna | - | - | - | - |
| Poga | - | - | - | - |
| Muara | - | - | - | - |
| Kabupaten Lanny Jaya | - | - | - | - |

Lanjutan Tabel/Continued Table 5.1.9

| Kecamatan Subdistrict | Euphorbia/Euphorbia (m ²) | | Gladiol/Gladiol (m ²) | |
|--------------------------|--|------|--------------------------------------|------|
| | 2019 | 2020 | 2019 | 2020 |
| (1) | (2) | (3) | (4) | (5) |
| Makki | - | - | - | - |
| Gupura | - | - | - | - |
| Kolawa | - | - | - | - |
| Gelok Beam | - | - | - | - |
| Awina | - | - | - | - |
| Kully Lanny | - | - | - | - |
| Pirime | - | - | - | - |
| Buguk Gona | - | - | - | - |
| Milimbo | - | - | - | - |
| Gollo | - | - | - | - |
| Wiringgabut | - | - | - | - |
| Tiom | - | - | - | - |
| Nogi | - | - | - | - |
| Mokoni | - | - | - | - |
| Niname | - | - | - | - |
| Yiginua | - | - | - | - |
| Tiom Ollo | - | - | - | - |
| Yugungwi | - | - | - | - |
| Lannyna | - | - | - | - |
| Balingga | - | - | - | - |

Lanjutan Tabel/*Continued Table 5.1.9*

| Kecamatan Subdistrict | Euphorbia/ <i>Euphorbia</i> (m ²) | | Gladiol/ <i>Gladiol</i> (m ²) | |
|-----------------------------|--|------|--|------|
| | 2019 | 2020 | 2019 | 2020 |
| (1) | (2) | (3) | (4) | (5) |
| Balingga Barat | - | - | - | - |
| Bruwa | - | - | - | - |
| Ayumnati | - | - | - | - |
| Goa Balim | - | - | - | - |
| Kuyawage | - | - | - | - |
| Wano Barat | - | - | - | - |
| Malagaineri | - | - | - | - |
| Melagai | - | - | - | - |
| Tiomneri | - | - | - | - |
| Wereka | - | - | - | - |
| Dimba | - | - | - | - |
| Kelulome | - | - | - | - |
| Nikogwe | - | - | - | - |
| Gamelia | - | - | - | - |
| Karu | - | - | - | - |
| Yiluk | - | - | - | - |
| Guna | - | - | - | - |
| Poga | - | - | - | - |
| Muara | - | - | - | - |
| Kabupaten Lanny Jaya | - | - | - | - |

Lanjutan Tabel/Continued Table 5.1.9

| Kecamatan Subdistrict | Hanjuang/Cordyline (m ²) | | Herbras/Gerbera (m ²) | |
|--------------------------|---|------|--------------------------------------|------|
| | 2019 | 2020 | 2019 | 2020 |
| (1) | (2) | (3) | (4) | (5) |
| Makki | - | - | - | - |
| Gupura | - | - | - | - |
| Kolawa | - | - | - | - |
| Gelok Beam | - | - | - | - |
| Awina | - | - | - | - |
| Kully Lanny | - | - | - | - |
| Pirime | - | - | - | - |
| Buguk Gona | - | - | - | - |
| Milimbo | - | - | - | - |
| Gollo | - | - | - | - |
| Wiringabut | - | - | - | - |
| Tiom | - | - | - | - |
| Nogi | - | - | - | - |
| Mokoni | - | - | - | - |
| Niname | - | - | - | - |
| Yiginua | - | - | - | - |
| Tiom Ollo | - | - | - | - |
| Yugungwi | - | - | - | - |
| Lannyna | - | - | - | - |
| Balingga | - | - | - | - |

Lanjutan Tabel/*Continued Table* 5.1.9

| Kecamatan Subdistrict | Hanjuang/ <i>Cordyline</i> (m ²) | | Herbras/ <i>Gerbera</i> (m ²) | |
|-----------------------------|---|------|--|------|
| | 2019 | 2020 | 2019 | 2020 |
| (1) | (2) | (3) | (4) | (5) |
| Balingga Barat | - | - | - | - |
| Bruwa | - | - | - | - |
| Ayumnati | - | - | - | - |
| Goa Balim | - | - | - | - |
| Kuyawage | - | - | - | - |
| Wano Barat | - | - | - | - |
| Malagaineri | - | - | - | - |
| Melagai | - | - | - | - |
| Tiomneri | - | - | - | - |
| Wereka | - | - | - | - |
| Dimba | - | - | - | - |
| Kelulome | - | - | - | - |
| Nikogwe | - | - | - | - |
| Gamelia | - | - | - | - |
| Karu | - | - | - | - |
| Yiluk | - | - | - | - |
| Guna | - | - | - | - |
| Poga | - | - | - | - |
| Muara | - | - | - | - |
| Kabupaten Lanny Jaya | - | - | - | - |

Lanjutan Tabel/Continued Table 5.1.9

| Kecamatan Subdistrict | Kamboja Jepang/ <i>Adenium</i> (m ²) | | Keladi Hias/ <i>Caladium</i> (m ²) | |
|--------------------------|---|------|---|------|
| | 2019 | 2020 | 2019 | 2020 |
| (1) | (2) | (3) | (4) | (5) |
| Makki | - | - | - | - |
| Gupura | - | - | - | - |
| Kolawa | - | - | - | - |
| Gelok Beam | - | - | - | - |
| Awina | - | - | - | - |
| Kully Lanny | - | - | - | - |
| Pirime | - | - | - | - |
| Buguk Gona | - | - | - | - |
| Milimbo | - | - | - | - |
| Gollo | - | - | - | - |
| Wiringgabut | - | - | - | - |
| Tiom | - | - | - | - |
| Nogi | - | - | - | - |
| Mokoni | - | - | - | - |
| Niname | - | - | - | - |
| Yiginua | - | - | - | - |
| Tiom Ollo | - | - | - | - |
| Yugungwi | - | - | - | - |
| Lannyina | - | - | - | - |
| Balingga | - | - | - | - |

Lanjutan Tabel/*Continued Table* 5.1.9

| Kecamatan Subdistrict | Kamboja Jepang/ <i>Adenium</i> (m ²) | | Keladi Hias/ <i>Caladium</i> (m ²) | |
|-----------------------------|---|------|---|------|
| | 2019 | 2020 | 2019 | 2020 |
| (1) | (2) | (3) | (4) | (5) |
| Balingga Barat | - | - | - | - |
| Bruwa | - | - | - | - |
| Ayumnati | - | - | - | - |
| Goa Balim | - | - | - | - |
| Kuyawage | - | - | - | - |
| Wano Barat | - | - | - | - |
| Malagaineri | - | - | - | - |
| Melagai | - | - | - | - |
| Tiomneri | - | - | - | - |
| Wereka | - | - | - | - |
| Dimba | - | - | - | - |
| Kelulome | - | - | - | - |
| Nikogwe | - | - | - | - |
| Gamelia | - | - | - | - |
| Karu | - | - | - | - |
| Yiluk | - | - | - | - |
| Guna | - | - | - | - |
| Poga | - | - | - | - |
| Muara | - | - | - | - |
| Kabupaten Lanny Jaya | - | - | - | - |

Lanjutan Tabel/Continued Table 5.1.9

| Kecamatan Subdistrict | Krisan/Chrysantemum (m ²) | | Mawar/Rose (m ²) | |
|--------------------------|--|------|---------------------------------|------|
| | 2019 | 2020 | 2019 | 2020 |
| (1) | (2) | (3) | (4) | (5) |
| Makki | - | - | - | - |
| Gupura | - | - | - | - |
| Kolawa | - | - | - | - |
| Gelok Beam | - | - | - | - |
| Awina | - | - | - | - |
| Kully Lanny | - | - | - | - |
| Pirime | - | - | - | - |
| Buguk Gona | - | - | - | - |
| Milimbo | - | - | - | - |
| Gollo | - | - | - | - |
| Wiringgabut | - | - | - | - |
| Tiom | - | - | - | - |
| Nogi | - | - | - | - |
| Mokoni | - | - | - | - |
| Niname | - | - | - | - |
| Yiginua | - | - | - | - |
| Tiom Ollo | - | - | - | - |
| Yugungwi | - | - | - | - |
| Lannyyna | - | - | - | - |
| Balingga | - | - | - | - |

Lanjutan Tabel/*Continued Table* 5.1.9

| Kecamatan Subdistrict | Krisan/Chrysantemum (m ²) | | Mawar/Rose (m ²) | |
|-----------------------------|--|------|---------------------------------|------|
| | 2019 | 2020 | 2019 | 2020 |
| (1) | (2) | (3) | (4) | (5) |
| Balingga Barat | - | - | - | - |
| Bruwa | - | - | - | - |
| Ayumnati | - | - | - | - |
| Goa Balim | - | - | - | - |
| Kuyawage | - | - | - | - |
| Wano Barat | - | - | - | - |
| Malagaineri | - | - | - | - |
| Melagai | - | - | - | - |
| Tiomneri | - | - | - | - |
| Wereka | - | - | - | - |
| Dimba | - | - | - | - |
| Kelulome | - | - | - | - |
| Nikogwe | - | - | - | - |
| Gamelia | - | - | - | - |
| Karu | - | - | - | - |
| Yiluk | - | - | - | - |
| Guna | - | - | - | - |
| Poga | - | - | - | - |
| Muara | - | - | - | - |
| Kabupaten Lanny Jaya | - | - | - | - |

Lanjutan Tabel/Continued Table 5.1.9

| Kecamatan Subdistrict | Melati/Jasmine (m ²) | | Monstera/Monstera (m ²) | |
|--------------------------|-------------------------------------|------|--|------|
| | 2019 | 2020 | 2019 | 2020 |
| (1) | (2) | (3) | (4) | (5) |
| Makki | - | - | - | - |
| Gupura | - | - | - | - |
| Kolawa | - | - | - | - |
| Gelok Beam | - | - | - | - |
| Awina | - | - | - | - |
| Kully Lanny | - | - | - | - |
| Pirime | - | - | - | - |
| Buguk Gona | - | - | - | - |
| Milimbo | - | - | - | - |
| Gollo | - | - | - | - |
| Wiringgabut | - | - | - | - |
| Tiom | - | - | - | - |
| Nogi | - | - | - | - |
| Mokoni | - | - | - | - |
| Niname | - | - | - | - |
| Yiginua | - | - | - | - |
| Tiom Ollo | - | - | - | - |
| Yugungwi | - | - | - | - |
| Lannyna | - | - | - | - |
| Balingga | - | - | - | - |

Lanjutan Tabel/Continued Table 5.1.9

| Kecamatan Subdistrict | Melati/Jasmine (m ²) | | Monstera/Monstera (m ²) | |
|-----------------------------|-------------------------------------|------|--|------|
| | 2019 | 2020 | 2019 | 2020 |
| (1) | (2) | (3) | (4) | (5) |
| Balingga Barat | - | - | - | - |
| Bruwa | - | - | - | - |
| Ayumnati | - | - | - | - |
| Goa Balim | - | - | - | - |
| Kuyawage | - | - | - | - |
| Wano Barat | - | - | - | - |
| Malagaineri | - | - | - | - |
| Melagai | - | - | - | - |
| Tiomneri | - | - | - | - |
| Wereka | - | - | - | - |
| Dimba | - | - | - | - |
| Kelulome | - | - | - | - |
| Nikogwe | - | - | - | - |
| Gamelia | - | - | - | - |
| Karu | - | - | - | - |
| Yiluk | - | - | - | - |
| Guna | - | - | - | - |
| Poga | - | - | - | - |
| Muara | - | - | - | - |
| Kabupaten Lanny Jaya | - | - | - | - |

Lanjutan Tabel/*Continued Table* 5.1.9

| Kecamatan Subdistrict | Pakis/Leather Leaf Fern (m ²) | | Palem/Palm (pohon/tree) | |
|--------------------------|--|------|----------------------------|------|
| | 2019 | 2020 | 2019 | 2020 |
| (1) | (2) | (3) | (4) | (5) |
| Makki | - | - | - | - |
| Gupura | - | - | - | - |
| Kolawa | - | - | - | - |
| Gelok Beam | - | - | - | - |
| Awina | - | - | - | - |
| Kully Lanny | - | - | - | - |
| Pirime | - | - | - | - |
| Buguk Gona | - | - | - | - |
| Milimbo | - | - | - | - |
| Gollo | - | - | - | - |
| Wiringgabut | - | - | - | - |
| Tiom | - | - | - | - |
| Nogi | - | - | - | - |
| Mokoni | - | - | - | - |
| Niname | - | - | - | - |
| Yiginua | - | - | - | - |
| Tiom Ollo | - | - | - | - |
| Yugungwi | - | - | - | - |
| Lannyna | - | - | - | - |
| Balingga | - | - | - | - |

Lanjutan Tabel/*Continued Table* 5.1.9

| Kecamatan Subdistrict | Pakis/Leather Leaf Fern (m ²) | | Palem/Palm (pohon/tree) | |
|-----------------------------|--|------|----------------------------|------|
| | 2019 | 2020 | 2019 | 2020 |
| (1) | (2) | (3) | (4) | (5) |
| Balingga Barat | - | - | - | - |
| Bruwa | - | - | - | - |
| Ayumnati | - | - | - | - |
| Goa Balim | - | - | - | - |
| Kuyawage | - | - | - | - |
| Wano Barat | - | - | - | - |
| Malagaineri | - | - | - | - |
| Melagai | - | - | - | - |
| Tiomneri | - | - | - | - |
| Wereka | - | - | - | - |
| Dimba | - | - | - | - |
| Kelulome | - | - | - | - |
| Nikogwe | - | - | - | - |
| Gamelia | - | - | - | - |
| Karu | - | - | - | - |
| Yiluk | - | - | - | - |
| Guna | - | - | - | - |
| Poga | - | - | - | - |
| Muara | - | - | - | - |
| Kabupaten Lanny Jaya | - | - | - | - |

Lanjutan Tabel/Continued Table 5.1.9

| Kecamatan Subdistrict | Pedang-Pedangan/ <i>Sansevieria</i> (m ²) | | Philodendron/ <i>Philodendron</i> (m ²) | |
|--------------------------|--|------|--|------|
| | 2019 | 2020 | 2019 | 2020 |
| (1) | (2) | (3) | (4) | (5) |
| Makki | - | - | - | - |
| Gupura | - | - | - | - |
| Kolawa | - | - | - | - |
| Gelok Beam | - | - | - | - |
| Awina | - | - | - | - |
| Kully Lanny | - | - | - | - |
| Pirime | - | - | - | - |
| Buguk Gona | - | - | - | - |
| Milimbo | - | - | - | - |
| Gollo | - | - | - | - |
| Wiringgabut | - | - | - | - |
| Tiom | - | - | - | - |
| Nogi | - | - | - | - |
| Mokoni | - | - | - | - |
| Niname | - | - | - | - |
| Yiginua | - | - | - | - |
| Tiom Ollo | - | - | - | - |
| Yugungwi | - | - | - | - |
| Lannyna | - | - | - | - |
| Balingga | - | - | - | - |

Lanjutan Tabel/*Continued Table 5.1.9*

| Kecamatan Subdistrict | Pedang-Pedangan/ <i>Sansevieria</i> (m ²) | | Philodendron/ <i>Philodendron</i> (m ²) | |
|-----------------------------|--|------|--|------|
| | 2019 | 2020 | 2019 | 2020 |
| (1) | (2) | (3) | (4) | (5) |
| Balingga Barat | - | - | - | - |
| Bruwa | - | - | - | - |
| Ayumnati | - | - | - | - |
| Goa Balim | - | - | - | - |
| Kuyawage | - | - | - | - |
| Wano Barat | - | - | - | - |
| Malagaineri | - | - | - | - |
| Melagai | - | - | - | - |
| Tiomneri | - | - | - | - |
| Wereka | - | - | - | - |
| Dimba | - | - | - | - |
| Kelulome | - | - | - | - |
| Nikogwe | - | - | - | - |
| Gamelia | - | - | - | - |
| Karu | - | - | - | - |
| Yiluk | - | - | - | - |
| Guna | - | - | - | - |
| Poga | - | - | - | - |
| Muara | - | - | - | - |
| Kabupaten Lanny Jaya | - | - | - | - |

Lanjutan Tabel/Continued Table 5.1.9

| Kecamatan Subdistrict | Pisang-Pisangan/ <i>Heliconia</i> (m ²) | | Sedap Malam/ <i>Tuberose</i> (m ²) | |
|--------------------------|--|------|--|------|
| | 2019 | 2020 | 2019 | 2020 |
| (1) | (2) | (3) | (4) | (5) |
| Makki | - | - | - | - |
| Gupura | - | - | - | - |
| Kolawa | - | - | - | - |
| Gelok Beam | - | - | - | - |
| Awina | - | - | - | - |
| Kully Lanny | - | - | - | - |
| Pirime | - | - | - | - |
| Buguk Gona | - | - | - | - |
| Milimbo | - | - | - | - |
| Gollo | - | - | - | - |
| Wiringgabut | - | - | - | - |
| Tiom | - | - | - | - |
| Nogi | - | - | - | - |
| Mokoni | - | - | - | - |
| Niname | - | - | - | - |
| Yiginua | - | - | - | - |
| Tiom Ollo | - | - | - | - |
| Yugungwi | - | - | - | - |
| Lannyina | - | - | - | - |
| Balingga | - | - | - | - |

Lanjutan Tabel/*Continued Table 5.1.9*

| Kecamatan Subdistrict | Pisang-Pisangan/ <i>Heliconia</i> (m ²) | | Sedap Malam/ <i>Tuberose</i> (m ²) | |
|-----------------------------|--|------|--|------|
| | 2019 | 2020 | 2019 | 2020 |
| (1) | (2) | (3) | (4) | (5) |
| Balingga Barat | - | - | - | - |
| Bruwa | - | - | - | - |
| Ayumnati | - | - | - | - |
| Goa Balim | - | - | - | - |
| Kuyawage | - | - | - | - |
| Wano Barat | - | - | - | - |
| Malagaineri | - | - | - | - |
| Melagai | - | - | - | - |
| Tiomneri | - | - | - | - |
| Wereka | - | - | - | - |
| Dimba | - | - | - | - |
| Kelulome | - | - | - | - |
| Nikogwe | - | - | - | - |
| Gamelia | - | - | - | - |
| Karu | - | - | - | - |
| Yiluk | - | - | - | - |
| Guna | - | - | - | - |
| Poga | - | - | - | - |
| Muara | - | - | - | - |
| Kabupaten Lanny Jaya | - | - | - | - |

Lanjutan Tabel/Continued Table 5.1.9

| Kecamatan Subdistrict | Soka/Ixora (m ²) | | Sri Rejeki/Aglaonema (m ²) | |
|--------------------------|---------------------------------|------|---|------|
| | 2019 | 2020 | 2019 | 2020 |
| (1) | (2) | (3) | (4) | (5) |
| Makki | - | - | - | - |
| Gupura | - | - | - | - |
| Kolawa | - | - | - | - |
| Gelok Beam | - | - | - | - |
| Awina | - | - | - | - |
| Kully Lanny | - | - | - | - |
| Pirime | - | - | - | - |
| Buguk Gona | - | - | - | - |
| Milimbo | - | - | - | - |
| Gollo | - | - | - | - |
| Wiringgabut | - | - | - | - |
| Tiom | - | - | - | - |
| Nogi | - | - | - | - |
| Mokoni | - | - | - | - |
| Niname | - | - | - | - |
| Yiginua | - | - | - | - |
| Tiom Ollo | - | - | - | - |
| Yugungwi | - | - | - | - |
| Lannyina | - | - | - | - |
| Balingga | - | - | - | - |

Lanjutan Tabel/*Continued Table* 5.1.9

| Kecamatan <i>Subdistrict</i> | Soka/ <i>Ixora</i> (m ²) | | Sri Rejeki/ <i>Aglaonema</i> (m ²) | |
|---------------------------------|---|------|---|------|
| | 2019 | 2020 | 2019 | 2020 |
| (1) | (2) | (3) | (4) | (5) |
| Balingga Barat | - | - | - | - |
| Bruwa | - | - | - | - |
| Ayumnati | - | - | - | - |
| Goa Balim | - | - | - | - |
| Kuyawage | - | - | - | - |
| Wano Barat | - | - | - | - |
| Malagaineri | - | - | - | - |
| Melagai | - | - | - | - |
| Tiomneri | - | - | - | - |
| Wereka | - | - | - | - |
| Dimba | - | - | - | - |
| Kelulome | - | - | - | - |
| Nikogwe | - | - | - | - |
| Gamelia | - | - | - | - |
| Karu | - | - | - | - |
| Yiluk | - | - | - | - |
| Guna | - | - | - | - |
| Poga | - | - | - | - |
| Muara | - | - | - | - |
| Kabupaten Lanny Jaya | - | - | - | - |

Catatan/*Note*: ...Sumber/*Source*: BPS, Statistik Pertanian Hortikultura SPH-TH/BPS-Statistics Indonesia, *Agricultural Statistik for Horticulture SPH-TH*

Tabel
Table 5.1.10

Produksi Tanaman Hias Menurut Kecamatan dan Jenis Tanaman (tangkai) di Kabupaten Lanny Jaya, 2019 and 2020

Production of Ornamental Plants by Subdistrict and Kind of Plant (stalks) in Lanny Jaya Regency, 2019 and 2020

| Kecamatan Subdistrict | Anggrek/Orchid (tangkai/stalks) | | Anthurium Bunga/Flamingo Lily Flower (tangkai/stalks) | |
|--------------------------|---------------------------------|------|---|------|
| | 2019 | 2020 | 2019 | 2020 |
| (1) | (2) | (3) | (4) | (5) |
| Makki | - | - | - | - |
| Gupura | - | - | - | - |
| Kolawa | - | - | - | - |
| Gelok Beam | - | - | - | - |
| Awina | - | - | - | - |
| Kully Lanny | - | - | - | - |
| Pirime | - | - | - | - |
| Buguk Gona | - | - | - | - |
| Milimbo | - | - | - | - |
| Gollo | - | - | - | - |
| Wiringgabut | - | - | - | - |
| Tiom | - | - | - | - |
| Nogi | - | - | - | - |
| Mokoni | - | - | - | - |
| Niname | - | - | - | - |
| Yiginua | - | - | - | - |
| Tiom Olo | - | - | - | - |
| Yugungwi | - | - | - | - |
| Lannyna | - | - | - | - |
| Balingga | - | - | - | - |

Lanjutan Tabel/*Continued Table* 5.1.10

| Kecamatan Subdistrict | Anggrek/ <i>Orchid (tangkai/stalks)</i> | | Anthurium Bunga/ <i>Flamingo Lily Flower (tangkai/stalks)</i> | |
|-----------------------------|---|------|---|------|
| | 2019 | 2020 | 2019 | 2020 |
| (1) | (2) | (3) | (4) | (5) |
| Balingga Barat | - | - | - | - |
| Bruwa | - | - | - | - |
| Ayumnati | - | - | - | - |
| Goa Balim | - | - | - | - |
| Kuyawage | - | - | - | - |
| Wano Barat | - | - | - | - |
| Malagaineri | - | - | - | - |
| Melagai | - | - | - | - |
| Tiomneri | - | - | - | - |
| Wereka | - | - | - | - |
| Dimba | - | - | - | - |
| Kelulome | - | - | - | - |
| Nikogwe | - | - | - | - |
| Gamelia | - | - | - | - |
| Karu | - | - | - | - |
| Yiluk | - | - | - | - |
| Guna | - | - | - | - |
| Poga | - | - | - | - |
| Muara | - | - | - | - |
| Kabupaten Lanny Jaya | - | - | - | - |

Lanjutan Tabel/Continued Table 5.1.10

| Kecamatan Subdistrict | Anthurium Daun/ <i>Anthurium</i> (pohon/tree) | | Anyelir/ <i>Carnation</i> (tangkai/stalks) | |
|--------------------------|--|------|---|------|
| | 2019 | 2020 | 2019 | 2020 |
| (1) | (2) | (3) | (4) | (5) |
| Makki | - | - | - | - |
| Gupura | - | - | - | - |
| Kolawa | - | - | - | - |
| Gelok Beam | - | - | - | - |
| Awina | - | - | - | - |
| Kully Lanny | - | - | - | - |
| Pirime | - | - | - | - |
| Buguk Gona | - | - | - | - |
| Milimbo | - | - | - | - |
| Gollo | - | - | - | - |
| Wiringgabut | - | - | - | - |
| Tiom | - | - | - | - |
| Nogi | - | - | - | - |
| Mokoni | - | - | - | - |
| Niname | - | - | - | - |
| Yiginua | - | - | - | - |
| Tiom Ollo | - | - | - | - |
| Yugungwi | - | - | - | - |
| Lannyina | - | - | - | - |
| Balingga | - | - | - | - |

Lanjutan Tabel/Continued Table 5.1.10

| Kecamatan Subdistrict | Anthurium Daun/Anthurium (pohon/tree) | | Anyelir/Carnation (tangkai/stalks) | |
|-----------------------------|--|------|---------------------------------------|------|
| | 2019 | 2020 | 2019 | 2020 |
| (1) | (2) | (3) | (4) | (5) |
| Balingga Barat | - | - | - | - |
| Bruwa | - | - | - | - |
| Ayumnati | - | - | - | - |
| Goa Balim | - | - | - | - |
| Kuyawage | - | - | - | - |
| Wano Barat | - | - | - | - |
| Malagaineri | - | - | - | - |
| Melagai | - | - | - | - |
| Tiomneri | - | - | - | - |
| Wereka | - | - | - | - |
| Dimba | - | - | - | - |
| Kelulome | - | - | - | - |
| Nikogwe | - | - | - | - |
| Gamelia | - | - | - | - |
| Karu | - | - | - | - |
| Yiluk | - | - | - | - |
| Guna | - | - | - | - |
| Poga | - | - | - | - |
| Muara | - | - | - | - |
| Kabupaten Lanny Jaya | - | - | - | - |

Lanjutan Tabel/Continued Table 5.1.10

| Kecamatan Subdistrict | Balaceng/Dieffenbacia (pohon/tree) | | Dracaena/Dracaena (pohon/tree) | |
|--------------------------|---------------------------------------|------|-----------------------------------|------|
| | 2019 | 2020 | 2019 | 2020 |
| (1) | (2) | (3) | (4) | (5) |
| Makki | - | - | - | - |
| Gupura | - | - | - | - |
| Kolawa | - | - | - | - |
| Gelok Beam | - | - | - | - |
| Awina | - | - | - | - |
| Kully Lanny | - | - | - | - |
| Pirime | - | - | - | - |
| Buguk Gona | - | - | - | - |
| Milimbo | - | - | - | - |
| Gollo | - | - | - | - |
| Wiringgabut | - | - | - | - |
| Tiom | - | - | - | - |
| Nogi | - | - | - | - |
| Mokoni | - | - | - | - |
| Niname | - | - | - | - |
| Yiginua | - | - | - | - |
| Tiom Ollo | - | - | - | - |
| Yugungwi | - | - | - | - |
| Lannyina | - | - | - | - |
| Balingga | - | - | - | - |

Lanjutan Tabel/*Continued Table* 5.1.10

| Kecamatan Subdistrict | Balaceng/ <i>Dieffenbacia</i> (pohon/tree) | | Dracaena/ <i>Dracaena</i> (pohon/tree) | |
|-----------------------------|---|------|---|------|
| | 2019 | 2020 | 2019 | 2020 |
| (1) | (2) | (3) | (4) | (5) |
| Balingga Barat | - | - | - | - |
| Bruwa | - | - | - | - |
| Ayumnati | - | - | - | - |
| Goa Balim | - | - | - | - |
| Kuyawage | - | - | - | - |
| Wano Barat | - | - | - | - |
| Malagaineri | - | - | - | - |
| Melagai | - | - | - | - |
| Tiomneri | - | - | - | - |
| Wereka | - | - | - | - |
| Dimba | - | - | - | - |
| Kelulome | - | - | - | - |
| Nikogwe | - | - | - | - |
| Gamelia | - | - | - | - |
| Karu | - | - | - | - |
| Yiluk | - | - | - | - |
| Guna | - | - | - | - |
| Poga | - | - | - | - |
| Muara | - | - | - | - |
| Kabupaten Lanny Jaya | - | - | - | - |

Lanjutan Tabel/Continued Table 5.1.10

| Kecamatan Subdistrict | Euphorbia/Euphorbia (pohon/tree) | | Gladiol/Gladiol (tangkai/stalks) | |
|--------------------------|-------------------------------------|------|-------------------------------------|------|
| | 2019 | 2020 | 2019 | 2020 |
| (1) | (2) | (3) | (4) | (5) |
| Makki | - | - | - | - |
| Gupura | - | - | - | - |
| Kolawa | - | - | - | - |
| Gelok Beam | - | - | - | - |
| Awina | - | - | - | - |
| Kully Lanny | - | - | - | - |
| Pirime | - | - | - | - |
| Buguk Gona | - | - | - | - |
| Milimbo | - | - | - | - |
| Gollo | - | - | - | - |
| Wiringgabut | - | - | - | - |
| Tiom | - | - | - | - |
| Nogi | - | - | - | - |
| Mokoni | - | - | - | - |
| Niname | - | - | - | - |
| Yiginua | - | - | - | - |
| Tiom Ollo | - | - | - | - |
| Yugungwi | - | - | - | - |
| Lannyina | - | - | - | - |
| Balingga | - | - | - | - |

Lanjutan Tabel/*Continued Table* 5.1.10

| Kecamatan <i>Subdistrict</i> | Euphorbia/ <i>Euphorbia</i> (pohon/tree) | | Gladiol/ <i>Gladiol</i> (tangkai/stalks) | |
|---------------------------------|---|------|---|------|
| | 2019 | 2020 | 2019 | 2020 |
| (1) | (2) | (3) | (4) | (5) |
| Balingga Barat | - | - | - | - |
| Bruwa | - | - | - | - |
| Ayumnati | - | - | - | - |
| Goa Balim | - | - | - | - |
| Kuyawage | - | - | - | - |
| Wano Barat | - | - | - | - |
| Malagaineri | - | - | - | - |
| Melagai | - | - | - | - |
| Tiomneri | - | - | - | - |
| Wereka | - | - | - | - |
| Dimba | - | - | - | - |
| Kelulome | - | - | - | - |
| Nikogwe | - | - | - | - |
| Gamelia | - | - | - | - |
| Karu | - | - | - | - |
| Yiluk | - | - | - | - |
| Guna | - | - | - | - |
| Poga | - | - | - | - |
| Muara | - | - | - | - |
| Kabupaten Lanny Jaya | - | - | - | - |

Lanjutan Tabel/Continued Table 5.1.10

| Kecamatan Subdistrict | Hanjuang/Cordyline (pohon/tree) | | Herbras/Gerbera (tangkai/stalks) | |
|--------------------------|------------------------------------|------|-------------------------------------|------|
| | 2019 | 2020 | 2019 | 2020 |
| (1) | (2) | (3) | (4) | (5) |
| Makki | - | - | - | - |
| Gupura | - | - | - | - |
| Kolawa | - | - | - | - |
| Gelok Beam | - | - | - | - |
| Awina | - | - | - | - |
| Kully Lanny | - | - | - | - |
| Pirime | - | - | - | - |
| Buguk Gona | - | - | - | - |
| Milimbo | - | - | - | - |
| Gollo | - | - | - | - |
| Wiringgabut | - | - | - | - |
| Tiom | - | - | - | - |
| Nogi | - | - | - | - |
| Mokoni | - | - | - | - |
| Niname | - | - | - | - |
| Yiginua | - | - | - | - |
| Tiom Ollo | - | - | - | - |
| Yugungwi | - | - | - | - |
| Lannyna | - | - | - | - |
| Balingga | - | - | - | - |

Lanjutan Tabel/*Continued Table* 5.1.10

| Kecamatan Subdistrict | Hanjuang/ <i>Cordyline</i> (pohon/tree) | | Herbras/ <i>Gerbera</i> (tangkai/stalks) | |
|-----------------------------|--|------|---|------|
| | 2019 | 2020 | 2019 | 2020 |
| (1) | (2) | (3) | (4) | (5) |
| Balingga Barat | - | - | - | - |
| Bruwa | - | - | - | - |
| Ayumnati | - | - | - | - |
| Goa Balim | - | - | - | - |
| Kuyawage | - | - | - | - |
| Wano Barat | - | - | - | - |
| Malagaineri | - | - | - | - |
| Melagai | - | - | - | - |
| Tiomneri | - | - | - | - |
| Wereka | - | - | - | - |
| Dimba | - | - | - | - |
| Kelulome | - | - | - | - |
| Nikogwe | - | - | - | - |
| Gamelia | - | - | - | - |
| Karu | - | - | - | - |
| Yiluk | - | - | - | - |
| Guna | - | - | - | - |
| Poga | - | - | - | - |
| Muara | - | - | - | - |
| Kabupaten Lanny Jaya | - | - | - | - |

Lanjutan Tabel/Continued Table 5.1.10

| Kecamatan Subdistrict | Kamboja Jepang/ <i>Adenium</i> (pohon/tree) | | Keladi Hias/ <i>Caladium</i> (pohon/tree) | |
|--------------------------|--|------|--|------|
| | 2019 | 2020 | 2019 | 2020 |
| (1) | (2) | (3) | (4) | (5) |
| Makki | - | - | - | - |
| Gupura | - | - | - | - |
| Kolawa | - | - | - | - |
| Gelok Beam | - | - | - | - |
| Awina | - | - | - | - |
| Kully Lanny | - | - | - | - |
| Pirime | - | - | - | - |
| Buguk Gona | - | - | - | - |
| Milimbo | - | - | - | - |
| Gollo | - | - | - | - |
| Wiringgabut | - | - | - | - |
| Tiom | - | - | - | - |
| Nogi | - | - | - | - |
| Mokoni | - | - | - | - |
| Niname | - | - | - | - |
| Yiginua | - | - | - | - |
| Tiom Ollo | - | - | - | - |
| Yugungwi | - | - | - | - |
| Lannyna | - | - | - | - |
| Balingga | - | - | - | - |

Lanjutan Tabel/*Continued Table* 5.1.10

| Kecamatan Subdistrict | Kamboja Jepang/ <i>Adenium</i> (<i>pohon/tree</i>) | | Keladi Hias/ <i>Caladium</i> (<i>pohon/tree</i>) | |
|-----------------------------|---|------|---|------|
| | 2019 | 2020 | 2019 | 2020 |
| (1) | (2) | (3) | (4) | (5) |
| Balingga Barat | - | - | - | - |
| Bruwa | - | - | - | - |
| Ayumnati | - | - | - | - |
| Goa Balim | - | - | - | - |
| Kuyawage | - | - | - | - |
| Wano Barat | - | - | - | - |
| Malagaineri | - | - | - | - |
| Melagai | - | - | - | - |
| Tiomneri | - | - | - | - |
| Wereka | - | - | - | - |
| Dimba | - | - | - | - |
| Kelulome | - | - | - | - |
| Nikogwe | - | - | - | - |
| Gamelia | - | - | - | - |
| Karu | - | - | - | - |
| Yiluk | - | - | - | - |
| Guna | - | - | - | - |
| Poga | - | - | - | - |
| Muara | - | - | - | - |
| Kabupaten Lanny Jaya | - | - | - | - |

Lanjutan Tabel/Continued Table 5.1.10

| Kecamatan Subdistrict | Krisan/Chrysantemum (tangkai/stalks) | | Mawar/Rose (tangkai/stalks) | |
|--------------------------|---|------|--------------------------------|------|
| | 2019 | 2020 | 2019 | 2020 |
| (1) | (2) | (3) | (4) | (5) |
| Makki | - | - | - | - |
| Gupura | - | - | - | - |
| Kolawa | - | - | - | - |
| Gelok Beam | - | - | - | - |
| Awina | - | - | - | - |
| Kully Lanny | - | - | - | - |
| Pirime | - | - | - | - |
| Buguk Gona | - | - | - | - |
| Milimbo | - | - | - | - |
| Gollo | - | - | - | - |
| Wiringgabut | - | - | - | - |
| Tiom | - | - | - | - |
| Nogi | - | - | - | - |
| Mokoni | - | - | - | - |
| Niname | - | - | - | - |
| Yiginua | - | - | - | - |
| Tiom Ollo | - | - | - | - |
| Yugungwi | - | - | - | - |
| Lannyina | - | - | - | - |
| Balingga | - | - | - | - |

Lanjutan Tabel/*Continued Table* 5.1.10

| Kecamatan Subdistrict | Krisan/Chrysantemum (tangkai/stalks) | | Mawar/Rose (tangkai/stalks) | |
|-----------------------------|---|------|--------------------------------|------|
| | 2019 | 2020 | 2019 | 2020 |
| (1) | (2) | (3) | (4) | (5) |
| Balingga Barat | - | - | - | - |
| Bruwa | - | - | - | - |
| Ayumnati | - | - | - | - |
| Goa Balim | - | - | - | - |
| Kuyawage | - | - | - | - |
| Wano Barat | - | - | - | - |
| Malagaineri | - | - | - | - |
| Melagai | - | - | - | - |
| Tiomneri | - | - | - | - |
| Wereka | - | - | - | - |
| Dimba | - | - | - | - |
| Kelulome | - | - | - | - |
| Nikogwe | - | - | - | - |
| Gamelia | - | - | - | - |
| Karu | - | - | - | - |
| Yiluk | - | - | - | - |
| Guna | - | - | - | - |
| Poga | - | - | - | - |
| Muara | - | - | - | - |
| Kabupaten Lanny Jaya | - | - | - | - |

Lanjutan Tabel/Continued Table 5.1.10

| Kecamatan Subdistrict | Melati/Jasmine (kg/kg) | | Monstera/Monstera (pohon/tree) | |
|--------------------------|---------------------------|------|-----------------------------------|------|
| | 2019 | 2020 | 2019 | 2020 |
| (1) | (2) | (3) | (4) | (5) |
| Makki | - | - | - | - |
| Gupura | - | - | - | - |
| Kolawa | - | - | - | - |
| Gelok Beam | - | - | - | - |
| Awina | - | - | - | - |
| Kully Lanny | - | - | - | - |
| Pirime | - | - | - | - |
| Buguk Gona | - | - | - | - |
| Milimbo | - | - | - | - |
| Gollo | - | - | - | - |
| Wiringgabut | - | - | - | - |
| Tiom | - | - | - | - |
| Nogi | - | - | - | - |
| Mokoni | - | - | - | - |
| Niname | - | - | - | - |
| Yiginua | - | - | - | - |
| Tiom Ollo | - | - | - | - |
| Yugungwi | - | - | - | - |
| Lannyna | - | - | - | - |
| Balingga | - | - | - | - |

Lanjutan Tabel/Continued Table 5.1.10

| Kecamatan Subdistrict | Melati/Jasmine (kg/kg) | | Monstera/Monstera (pohon/tree) | |
|-----------------------------|---------------------------|------|-----------------------------------|------|
| | 2019 | 2020 | 2019 | 2020 |
| (1) | (2) | (3) | (4) | (5) |
| Balingga Barat | - | - | - | - |
| Bruwa | - | - | - | - |
| Ayumnati | - | - | - | - |
| Goa Balim | - | - | - | - |
| Kuyawage | - | - | - | - |
| Wano Barat | - | - | - | - |
| Malagaineri | - | - | - | - |
| Melagai | - | - | - | - |
| Tiomneri | - | - | - | - |
| Wereka | - | - | - | - |
| Dimba | - | - | - | - |
| Kelulome | - | - | - | - |
| Nikogwe | - | - | - | - |
| Gamelia | - | - | - | - |
| Karu | - | - | - | - |
| Yiluk | - | - | - | - |
| Guna | - | - | - | - |
| Poga | - | - | - | - |
| Muara | - | - | - | - |
| Kabupaten Lanny Jaya | - | - | - | - |

Lanjutan Tabel/*Continued Table* 5.1.10

| Kecamatan Subdistrict | Pakis/Leather Leaf Fern (pohon/tree) | | Palem/Palm (pohon/tree) | |
|--------------------------|---|------|----------------------------|------|
| | 2019 | 2020 | 2019 | 2020 |
| (1) | (2) | (3) | (4) | (5) |
| Makki | - | - | - | - |
| Gupura | - | - | - | - |
| Kolawa | - | - | - | - |
| Gelok Beam | - | - | - | - |
| Awina | - | - | - | - |
| Kully Lanny | - | - | - | - |
| Pirime | - | - | - | - |
| Buguk Gona | - | - | - | - |
| Milimbo | - | - | - | - |
| Gollo | - | - | - | - |
| Wiringgabut | - | - | - | - |
| Tiom | - | - | - | - |
| Nogi | - | - | - | - |
| Mokoni | - | - | - | - |
| Niname | - | - | - | - |
| Yiginua | - | - | - | - |
| Tiom Ollo | - | - | - | - |
| Yugungwi | - | - | - | - |
| Lannyna | - | - | - | - |
| Balingga | - | - | - | - |

Lanjutan Tabel/*Continued Table* 5.1.10

| Kecamatan Subdistrict | Pakis/Leather Leaf Fern (pohon/tree) | | Palem/Palm (pohon/tree) | |
|-----------------------------|---|------|----------------------------|------|
| | 2019 | 2020 | 2019 | 2020 |
| (1) | (2) | (3) | (4) | (5) |
| Balingga Barat | - | - | - | - |
| Bruwa | - | - | - | - |
| Ayumnati | - | - | - | - |
| Goa Balim | - | - | - | - |
| Kuyawage | - | - | - | - |
| Wano Barat | - | - | - | - |
| Malagaineri | - | - | - | - |
| Melagai | - | - | - | - |
| Tiomneri | - | - | - | - |
| Wereka | - | - | - | - |
| Dimba | - | - | - | - |
| Kelulome | - | - | - | - |
| Nikogwe | - | - | - | - |
| Gamelia | - | - | - | - |
| Karu | - | - | - | - |
| Yiluk | - | - | - | - |
| Guna | - | - | - | - |
| Poga | - | - | - | - |
| Muara | - | - | - | - |
| Kabupaten Lanny Jaya | - | - | - | - |

Lanjutan Tabel/Continued Table 5.1.10

| Kecamatan Subdistrict | Pedang-Pedangan/ <i>Sansevieria</i> (rumpun/clumps) | | Philodendron/ <i>Philodendron</i> (pohon/tree) | |
|--------------------------|--|------|---|------|
| | 2019 | 2020 | 2019 | 2020 |
| (1) | (2) | (3) | (4) | (5) |
| Makki | - | - | - | - |
| Gupura | - | - | - | - |
| Kolawa | - | - | - | - |
| Gelok Beam | - | - | - | - |
| Awina | - | - | - | - |
| Kully Lanny | - | - | - | - |
| Pirime | - | - | - | - |
| Buguk Gona | - | - | - | - |
| Milimbo | - | - | - | - |
| Gollo | - | - | - | - |
| Wiringgabut | - | - | - | - |
| Tiom | - | - | - | - |
| Nogi | - | - | - | - |
| Mokoni | - | - | - | - |
| Niname | - | - | - | - |
| Yiginua | - | - | - | - |
| Tiom Ollo | - | - | - | - |
| Yugungwi | - | - | - | - |
| Lannyna | - | - | - | - |
| Balingga | - | - | - | - |

Lanjutan Tabel/*Continued Table* 5.1.10

| Kecamatan Subdistrict | Pedang-Pedangan/ <i>Sansevieria</i> (rumpun/clumps) | | Philodendron/ <i>Philodendron</i> (pohon/tree) | |
|-----------------------------|--|------|---|------|
| | 2019 | 2020 | 2019 | 2020 |
| (1) | (2) | (3) | (4) | (5) |
| Balingga Barat | - | - | - | - |
| Bruwa | - | - | - | - |
| Ayumnati | - | - | - | - |
| Goa Balim | - | - | - | - |
| Kuyawage | - | - | - | - |
| Wano Barat | - | - | - | - |
| Malagaineri | - | - | - | - |
| Melagai | - | - | - | - |
| Tiomneri | - | - | - | - |
| Wereka | - | - | - | - |
| Dimba | - | - | - | - |
| Kelulome | - | - | - | - |
| Nikogwe | - | - | - | - |
| Gamelia | - | - | - | - |
| Karu | - | - | - | - |
| Yiluk | - | - | - | - |
| Guna | - | - | - | - |
| Poga | - | - | - | - |
| Muara | - | - | - | - |
| Kabupaten Lanny Jaya | - | - | - | - |

Lanjutan Tabel/*Continued Table* 5.1.10

| Kecamatan Subdistrict | Pisang-Pisangan/ <i>Heliconia</i> (tangkai/stalks) | | Sedap Malam/ <i>Tuberose</i> | |
|--------------------------|---|------|------------------------------|------|
| | 2019 | 2020 | 2019 | 2020 |
| (1) | (2) | (3) | (4) | (5) |
| Makki | - | - | - | - |
| Gupura | - | - | - | - |
| Kolawa | - | - | - | - |
| Gelok Beam | - | - | - | - |
| Awina | - | - | - | - |
| Kully Lanny | - | - | - | - |
| Pirime | - | - | - | - |
| Buguk Gona | - | - | - | - |
| Milimbo | - | - | - | - |
| Gollo | - | - | - | - |
| Wiringgabut | - | - | - | - |
| Tiom | - | - | - | - |
| Nogi | - | - | - | - |
| Mokoni | - | - | - | - |
| Niname | - | - | - | - |
| Yiginua | - | - | - | - |
| Tiom Ollo | - | - | - | - |
| Yugungwi | - | - | - | - |
| Lannyina | - | - | - | - |
| Balingga | - | - | - | - |

Lanjutan Tabel/*Continued Table* 5.1.10

| Kecamatan Subdistrict | Pisang-Pisangan/ <i>Heliconia</i> (tangkai/stalks) | | Sedap Malam/ <i>Tuberose</i> | |
|-----------------------------|---|------|------------------------------|------|
| | 2019 | 2020 | 2019 | 2020 |
| (1) | (2) | (3) | (4) | (5) |
| Balingga Barat | - | - | - | - |
| Bruwa | - | - | - | - |
| Ayumnati | - | - | - | - |
| Goa Balim | - | - | - | - |
| Kuyawage | - | - | - | - |
| Wano Barat | - | - | - | - |
| Malagaineri | - | - | - | - |
| Melagai | - | - | - | - |
| Tiomneri | - | - | - | - |
| Wereka | - | - | - | - |
| Dimba | - | - | - | - |
| Kelulome | - | - | - | - |
| Nikogwe | - | - | - | - |
| Gamelia | - | - | - | - |
| Karu | - | - | - | - |
| Yiluk | - | - | - | - |
| Guna | - | - | - | - |
| Poga | - | - | - | - |
| Muara | - | - | - | - |
| Kabupaten Lanny Jaya | - | - | - | - |

Lanjutan Tabel/*Continued Table* 5.1.10

| Kecamatan Subdistrict | Soka/Ixora (pohon/tree) | | Sri Rejeki/Aglaonema (pohon/tree) | |
|--------------------------|----------------------------|------|--------------------------------------|------|
| | 2019 | 2020 | 2019 | 2020 |
| (1) | (2) | (3) | (4) | (5) |
| Makki | - | - | - | - |
| Gupura | - | - | - | - |
| Kolawa | - | - | - | - |
| Gelok Beam | - | - | - | - |
| Awina | - | - | - | - |
| Kully Lanny | - | - | - | - |
| Pirime | - | - | - | - |
| Buguk Gona | - | - | - | - |
| Milimbo | - | - | - | - |
| Gollo | - | - | - | - |
| Wiringgabut | - | - | - | - |
| Tiom | - | - | - | - |
| Nogi | - | - | - | - |
| Mokoni | - | - | - | - |
| Niname | - | - | - | - |
| Yiginua | - | - | - | - |
| Tiom Ollo | - | - | - | - |
| Yugungwi | - | - | - | - |
| Lannyina | - | - | - | - |
| Balingga | - | - | - | - |

Lanjutan Tabel/*Continued Table* 5.1.10

| Kecamatan <i>Subdistrict</i> | Soka/ <i>Ixora</i> <i>(pohon/tree)</i> | | Sri Rejeki/ <i>Aglaonema</i> <i>(pohon/tree)</i> | |
|---------------------------------|---|------|---|------|
| | 2019 | 2020 | 2019 | 2020 |
| (1) | (2) | (3) | (4) | (5) |
| Balingga Barat | - | - | - | - |
| Bruwa | - | - | - | - |
| Ayumnati | - | - | - | - |
| Goa Balim | - | - | - | - |
| Kuyawage | - | - | - | - |
| Wano Barat | - | - | - | - |
| Malagaineri | - | - | - | - |
| Melagai | - | - | - | - |
| Tiomneri | - | - | - | - |
| Wereka | - | - | - | - |
| Dimba | - | - | - | - |
| Kelulome | - | - | - | - |
| Nikogwe | - | - | - | - |
| Gamelia | - | - | - | - |
| Karu | - | - | - | - |
| Yiluk | - | - | - | - |
| Guna | - | - | - | - |
| Poga | - | - | - | - |
| Muara | - | - | - | - |
| Kabupaten Lanny Jaya | - | - | - | - |

Catatan/*Note*: ...Sumber/*Source*: BPS, Statistik Pertanian Hortikultura SPH-TH/BPS-Statistics Indonesia, *Agricultural Statistik for Horticulture SPH-TH*

Tabel 5.1.11 **Luas Panen Tanaman Hias Menurut Jenis Tanaman (m²) di Kabupaten Lanny Jaya, 2018–2020**
Harvested Area of Ornamental Plants by Kind of Plant (m²) in Lanny Jaya Regency, 2018–2020

| Jenis Tanaman <i>Kind of Plants</i> | Satuan <i>Unit</i> | 2018 | 2019 | 2020 |
|--|-----------------------|------|------|------|
| (1) | (2) | (3) | (4) | (5) |
| Anggrek/ Orchid | m ² | ... | - | - |
| Anthurium Bunga/ Flamingo Lily Flower | m ² | ... | - | - |
| Anthurium Daun/ Anthurium | m ² | ... | - | - |
| Anyelir/ Carnation | m ² | ... | - | - |
| Balaceng/ Dieffenbacia | m ² | ... | - | - |
| Dracaena/ Dracaena | m ² | ... | - | - |
| Euphorbia/ Euphorbia | m ² | ... | - | - |
| Gladiol/ Gladiol | m ² | ... | - | - |
| Hanjuang/ Cordyline | m ² | ... | - | - |
| Herbras/ Gerbera | m ² | ... | - | - |
| Kamboja Jepang/ Adenium | m ² | ... | - | - |
| Keladi Hias/ Caladium | m ² | ... | - | - |
| Krisan/ Chrysantemum | m ² | ... | - | - |
| Mawar/ Rose | m ² | ... | - | - |
| Melati/ Jasmine | m ² | ... | - | - |
| Monstera/ Monstera | m ² | ... | - | - |
| Pakis/ Leather Leaf Fern | m ² | ... | - | - |
| Palem/ Palm | pohon/ tree | ... | - | - |
| Pedang-Pedangan/ Sansevieria | m ² | ... | - | - |
| Philodendron/ Philodendron | m ² | ... | - | - |
| Pisang-Pisangan/ Heliconia | m ² | ... | - | - |
| Sedap Malam/ Tuberose | m ² | ... | - | - |
| Soka/ Ixora | m ² | ... | - | - |
| Sri Rejeki/ Aglaonema | m ² | ... | - | - |

Catatan/Note: ...

Sumber/Source: BPS, Statistik Pertanian Hortikultura SPH/ BPS-Statistics Indonesia, Agricultural Statistic for Horticulture SPH

Tabel
Table 5.1.12

**Produksi Tanaman Hias Menurut Jenis Tanaman di
Kabupaten Lanny Jaya, 2018–2020**
*Production of Ornamental Plants by Kind of Plant in Lanny
Jaya Regency, 2018–2020*

| Jenis Tanaman <i>Kind of Plants</i> | Satuan <i>Unit</i> | 2018 | 2019 | 2020 |
|--|-----------------------|------|------|------|
| (1) | (2) | (3) | (4) | (5) |
| Anggrek/ Orchid | tangkai/ stalks | ... | - | - |
| Anthurium Bunga/ Flamingo Lily Flower | tangkai/ stalks | ... | - | - |
| Anthurium Daun/ Anthurium | pohon/ tree | ... | - | - |
| Anyelir/ Carnation | tangkai/ stalks | ... | - | - |
| Balaceng/ Dieffenbacia | pohon/ tree | ... | - | - |
| Dracaena/ Dracaena | pohon/ tree | ... | - | - |
| Euphorbia/ Euphorbia | pohon/ tree | ... | - | - |
| Gladiol/ Gladiol | tangkai/ stalks | ... | - | - |
| Hanjuang/ Cordyline | pohon/ tree | ... | - | - |
| Herbras/ Gerbera | tangkai/ stalks | ... | - | - |
| Kamboja Jepang/ Adenium | pohon/ tree | ... | - | - |
| Keladi Hias/ Caladium | pohon/ tree | ... | - | - |
| Krisan/ Chrysantemum | tangkai/ stalks | ... | - | - |
| Mawar/ Rose | tangkai/ stalks | ... | - | - |
| Melati/ Jasmine | kg | ... | - | - |
| Monstera/ Monstera | pohon/ tree | ... | - | - |
| Pakis/ Leather Leaf Fern | pohon/ tree | ... | - | - |
| Palem/ Palm | pohon/ tree | ... | - | - |
| Pedang-Pedangan/ Sansevieria | rumpun/ clumps | ... | - | - |
| Philodendron/ Philodendron | pohon/ tree | ... | - | - |
| Pisang-Pisangan/ Heliconia | tangkai/ stalks | ... | - | - |
| Sedap Malam/ Tuberose | tangkai/ stalks | ... | - | - |
| Soka/ Ixora | pohon/ tree | ... | - | - |
| Sri Rejeki/ Aglaonema | pohon/ tree | ... | - | - |

Catatan/Note: ...

Sumber/Source: BPS, Statistik Pertanian Hortikultura SPH/ BPS-Statistics Indonesia, Agricultural Statistic for Horticulture SPH

Tabel 5.1.13 **Produksi Buah-buahan Menurut Kecamatan dan Jenis Tanaman (kw) di Kabupaten Lanny Jaya, 2019 da2020**
Table 5.1.13 **Production of Fruits by Subdistrict and Kind of Plant in Lanny Jaya Regency (kui), 2019 and 2020**

| Kecamatan Subdistrict | Alpukat/ Avocado | | Anggur/ Grape | |
|--------------------------|------------------|------|---------------|------|
| | 2019 | 2020 | 2019 | 2020 |
| (1) | (2) | (3) | (4) | (5) |
| Makki | - | - | - | - |
| Gupura | - | - | - | - |
| Kolawa | - | - | - | - |
| Gelok Beam | - | - | - | - |
| Awina | - | - | - | - |
| Kully Lanny | - | - | - | - |
| Pirime | - | - | - | - |
| Buguk Gona | - | - | - | - |
| Milimbo | - | - | - | - |
| Gollo | - | - | - | - |
| Wiringgabut | - | - | - | - |
| Tiom | - | - | - | - |
| Nogi | - | - | - | - |
| Mokoni | - | - | - | - |
| Niname | - | - | - | - |
| Yiginua | - | - | - | - |
| Tiom Oлло | - | - | - | - |
| Yugungwi | - | - | - | - |
| Lannyna | - | - | - | - |
| Balingga | 540 | - | - | - |

Lanjutan Tabel/Continued Table 5.1.13

| Kecamatan Subdistrict | Alpukat/ Avocado | | Anggur/ Grape | |
|-----------------------------|------------------|----------|---------------|----------|
| | 2019 | 2020 | 2019 | 2020 |
| (1) | (2) | (3) | (4) | (5) |
| Balingga Barat | - | - | - | - |
| Bruwa | - | - | - | - |
| Ayumnati | - | - | - | - |
| Goa Balim | - | - | - | - |
| Kuyawage | - | - | - | - |
| Wano Barat | - | - | - | - |
| Malagaineri | - | - | - | - |
| Melagai | - | - | - | - |
| Tiomneri | - | - | - | - |
| Wereka | - | - | - | - |
| Dimba | - | - | - | - |
| Kelulome | - | - | - | - |
| Nikogwe | - | - | - | - |
| Gamelia | - | - | - | - |
| Karu | - | - | - | - |
| Yiluk | - | - | - | - |
| Guna | - | - | - | - |
| Poga | - | - | - | - |
| Muara | - | - | - | - |
| Kabupaten Lanny Jaya | 540 | - | - | - |

Lanjutan Tabel/*Continued Table* 5.1.13

| Kecamatan <i>Subdistrict</i> | Apel/ <i>Apple</i> | | Belimbing/ <i>Star Fruit</i> | |
|---------------------------------|--------------------|------|------------------------------|------|
| | 2019 | 2020 | 2019 | 2020 |
| (1) | (2) | (3) | (4) | (5) |
| Makki | - | - | - | - |
| Gupura | - | - | - | - |
| Kolawa | - | - | - | - |
| Gelok Beam | - | - | - | - |
| Awina | - | - | - | - |
| Kully Lanny | - | - | - | - |
| Pirime | - | - | - | - |
| Buguk Gona | - | - | - | - |
| Milimbo | - | - | - | - |
| Gollo | - | - | - | - |
| Wiringgabut | - | - | - | - |
| Tiom | - | - | - | - |
| Nogi | - | - | - | - |
| Mokoni | - | - | - | - |
| Niname | - | - | - | - |
| Yiginua | - | - | - | - |
| Tiom Ollo | - | - | - | - |
| Yugungwi | - | - | - | - |
| Lannyina | - | - | - | - |
| Balingga | - | - | - | - |

Lanjutan Tabel/*Continued Table* 5.1.13

| Kecamatan Subdistrict | Apel/ <i>Apple</i> | | Belimbing/ <i>Star Fruit</i> | |
|-----------------------------|--------------------|------|------------------------------|------|
| | 2019 | 2020 | 2019 | 2020 |
| (1) | (2) | (3) | (4) | (5) |
| Balingga Barat | - | - | - | - |
| Bruwa | - | - | - | - |
| Ayumnati | - | - | - | - |
| Goa Balim | - | - | - | - |
| Kuyawage | - | - | - | - |
| Wano Barat | - | - | - | - |
| Malagaineri | - | - | - | - |
| Melagai | - | - | - | - |
| Tiomneri | - | - | - | - |
| Wereka | - | - | - | - |
| Dimba | - | - | - | - |
| Kelulome | - | - | - | - |
| Nikogwe | - | - | - | - |
| Gamelia | - | - | - | - |
| Karu | - | - | - | - |
| Yiluk | - | - | - | - |
| Guna | - | - | - | - |
| Poga | - | - | - | - |
| Muara | - | - | - | - |
| Kabupaten Lanny Jaya | - | - | - | - |

Lanjutan Tabel/Continued Table 5.1.13

| Kecamatan Subdistrict | Duku/Langsar/Kokosan/Duku | | Durian/Durian | |
|--------------------------|---------------------------|------|---------------|------|
| | 2019 | 2020 | 2019 | 2020 |
| (1) | (2) | (3) | (4) | (5) |
| Makki | - | - | - | - |
| Gupura | - | - | - | - |
| Kolawa | - | - | - | - |
| Gelok Beam | - | - | - | - |
| Awina | - | - | - | - |
| Kully Lanny | - | - | - | - |
| Pirime | - | - | - | - |
| Buguk Gona | - | - | - | - |
| Milimbo | - | - | - | - |
| Gollo | - | - | - | - |
| Wiringgabut | - | - | - | - |
| Tiom | - | - | - | - |
| Nogi | - | - | - | - |
| Mokoni | - | - | - | - |
| Niname | - | - | - | - |
| Yiginua | - | - | - | - |
| Tiom Olo | - | - | - | - |
| Yugungwi | - | - | - | - |
| Lannyna | - | - | - | - |
| Balingga | - | - | - | - |

Lanjutan Tabel/Continued Table 5.1.13

| Kecamatan Subdistrict | Duku/Langsar/Kokosan/Duku | | Durian/Durian | |
|-----------------------------|---------------------------|------|---------------|------|
| | 2019 | 2020 | 2019 | 2020 |
| (1) | (2) | (3) | (4) | (5) |
| Balingga Barat | - | - | - | - |
| Bruwa | - | - | - | - |
| Ayumnati | - | - | - | - |
| Goa Balim | - | - | - | - |
| Kuyawage | - | - | - | - |
| Wano Barat | - | - | - | - |
| Malagaineri | - | - | - | - |
| Melagai | - | - | - | - |
| Tiomneri | - | - | - | - |
| Wereka | - | - | - | - |
| Dimba | - | - | - | - |
| Kelulome | - | - | - | - |
| Nikogwe | - | - | - | - |
| Gamelia | - | - | - | - |
| Karu | - | - | - | - |
| Yiluk | - | - | - | - |
| Guna | - | - | - | - |
| Poga | - | - | - | - |
| Muara | - | - | - | - |
| Kabupaten Lanny Jaya | - | - | - | - |

Lanjutan Tabel/Continued Table 5.1.13

| Kecamatan Subdistrict | Jambu Air/ Water Apple | | Jambu Biji/ Guava | |
|--------------------------|------------------------|------|-------------------|------|
| | 2019 | 2020 | 2019 | 2020 |
| (1) | (2) | (3) | (4) | (5) |
| Makki | - | - | - | - |
| Gupura | - | - | - | - |
| Kolawa | - | - | - | - |
| Gelok Beam | - | - | - | - |
| Awina | - | - | - | - |
| Kully Lanny | - | - | - | - |
| Pirime | - | - | - | - |
| Buguk Gona | - | - | - | - |
| Milimbo | - | - | - | - |
| Gollo | - | - | - | - |
| Wiringabut | - | - | - | - |
| Tiom | - | - | - | - |
| Nogi | - | - | - | - |
| Mokoni | - | - | - | - |
| Niname | - | - | - | - |
| Yiginua | - | - | - | - |
| Tiom Olo | - | - | - | - |
| Yugungwi | - | - | - | - |
| Lannyna | - | - | - | - |
| Balingga | 90 | - | 149 | - |

Lanjutan Tabel/Continued Table 5.1.13

| Kecamatan Subdistrict | Jambu Air/ Water Apple | | Jambu Biji/ Guava | |
|-----------------------------|------------------------|----------|-------------------|----------|
| | 2019 | 2020 | 2019 | 2020 |
| (1) | (2) | (3) | (4) | (5) |
| Balingga Barat | - | - | - | - |
| Bruwa | - | - | - | - |
| Ayumnati | - | - | - | - |
| Goa Balim | - | - | - | - |
| Kuyawage | - | - | - | - |
| Wano Barat | - | - | - | - |
| Malagaineri | - | - | - | - |
| Melagai | - | - | - | - |
| Tiomneri | - | - | - | - |
| Wereka | - | - | - | - |
| Dimba | - | - | - | - |
| Kelulome | - | - | - | - |
| Nikogwe | - | - | - | - |
| Gamelia | - | - | - | - |
| Karu | - | - | - | - |
| Yiluk | - | - | - | - |
| Guna | - | - | - | - |
| Poga | - | - | - | - |
| Muara | - | - | - | - |
| Kabupaten Lanny Jaya | 90 | - | 149 | - |

Lanjutan Tabel/Continued Table 5.1.13

| Kecamatan Subdistrict | Jengkol/ Jengkol | | Jeruk Besar/ Pomelo | |
|--------------------------|------------------|------|---------------------|------|
| | 2019 | 2020 | 2019 | 2020 |
| (1) | (2) | (3) | (4) | (5) |
| Makki | - | - | - | - |
| Gupura | - | - | - | - |
| Kolawa | - | - | - | - |
| Gelok Beam | - | - | - | - |
| Awina | - | - | - | - |
| Kully Lanny | - | - | - | - |
| Pirime | - | - | - | - |
| Buguk Gona | - | - | - | - |
| Milimbo | - | - | - | - |
| Gollo | - | - | - | - |
| Wiringgabut | - | - | - | - |
| Tiom | - | - | - | - |
| Nogi | - | - | - | - |
| Mokoni | - | - | - | - |
| Niname | - | - | - | - |
| Yiginua | - | - | - | - |
| Tiom Ollo | - | - | - | - |
| Yugungwi | - | - | - | - |
| Lannyna | - | - | - | - |
| Balingga | - | - | 431 | - |

Lanjutan Tabel/*Continued Table* 5.1.13

| Kecamatan Subdistrict | Jengkol/ Jengkol | | Jeruk Besar/ Pomelo | |
|-----------------------------|------------------|------|---------------------|------|
| | 2019 | 2020 | 2019 | 2020 |
| (1) | (2) | (3) | (4) | (5) |
| Balingga Barat | - | - | - | - |
| Bruwa | - | - | - | - |
| Ayumnati | - | - | - | - |
| Goa Balim | - | - | - | - |
| Kuyawage | - | - | - | - |
| Wano Barat | - | - | - | - |
| Malagaineri | - | - | - | - |
| Melagai | - | - | - | - |
| Tiomneri | - | - | - | - |
| Wereka | - | - | - | - |
| Dimba | - | - | - | - |
| Kelulome | - | - | - | - |
| Nikogwe | - | - | - | - |
| Gamelia | - | - | - | - |
| Karu | - | - | - | - |
| Yiluk | - | - | - | - |
| Guna | - | - | - | - |
| Poga | - | - | - | - |
| Muara | - | - | - | - |
| Kabupaten Lanny Jaya | - | - | 431 | - |

Lanjutan Tabel/Continued Table 5.1.13

| Kecamatan Subdistrict | Jeruk Siam/Keprak/Orange/ Tangerine | | Mangga/ Mango | |
|--------------------------|--|------|---------------|------|
| | 2019 | 2020 | 2019 | 2020 |
| (1) | (2) | (3) | (4) | (5) |
| Makki | - | - | - | - |
| Gupura | - | - | - | - |
| Kolawa | - | - | - | - |
| Gelok Beam | - | - | - | - |
| Awina | - | - | - | - |
| Kully Lanny | - | - | - | - |
| Pirime | - | - | - | - |
| Buguk Gona | - | - | - | - |
| Milimbo | - | - | - | - |
| Gollo | - | - | - | - |
| Wiringabut | - | - | - | - |
| Tiom | - | - | - | - |
| Nogi | - | - | - | - |
| Mokoni | - | - | - | - |
| Niname | - | - | - | - |
| Yiginua | - | - | - | - |
| Tiom Olo | - | - | - | - |
| Yugungwi | - | - | - | - |
| Lannyna | - | - | - | - |
| Balingga | 305 | - | - | - |

Lanjutan Tabel/Continued Table 5.1.13

| Kecamatan Subdistrict | Jeruk Siam/Kepron/ Orange/ Tangerine | | Mangga/ Mango | |
|-----------------------------|---|----------|---------------|----------|
| | 2019 | 2020 | 2019 | 2020 |
| (1) | (2) | (3) | (4) | (5) |
| Balingga Barat | - | - | - | - |
| Bruwa | - | - | - | - |
| Ayumnati | - | - | - | - |
| Goa Balim | - | - | - | - |
| Kuyawage | - | - | - | - |
| Wano Barat | - | - | - | - |
| Malagaineri | - | - | - | - |
| Melagai | - | - | - | - |
| Tiomneri | - | - | - | - |
| Wereka | - | - | - | - |
| Dimba | - | - | - | - |
| Kelulome | - | - | - | - |
| Nikogwe | - | - | - | - |
| Gamelia | - | - | - | - |
| Karu | - | - | - | - |
| Yiluk | - | - | - | - |
| Guna | - | - | - | - |
| Poga | - | - | - | - |
| Muara | - | - | - | - |
| Kabupaten Lanny Jaya | 305 | - | - | - |

Lanjutan Tabel/Continued Table 5.1.13

| Kecamatan Subdistrict | Manggis/ Mangosteen | | Markisa/Konyal/ Passion fruit | |
|--------------------------|---------------------|------|-------------------------------|------|
| | 2019 | 2020 | 2019 | 2020 |
| (1) | (2) | (3) | (4) | (5) |
| Makki | - | - | - | - |
| Gupura | - | - | - | - |
| Kolawa | - | - | - | - |
| Gelok Beam | - | - | - | - |
| Awina | - | - | - | - |
| Kully Lanny | - | - | - | - |
| Pirime | - | - | - | - |
| Buguk Gona | - | - | - | - |
| Milimbo | - | - | - | - |
| Gollo | - | - | - | - |
| Wiringgabut | - | - | - | - |
| Tiom | - | - | - | - |
| Nogi | - | - | - | - |
| Mokoni | - | - | - | - |
| Niname | - | - | - | - |
| Yiginua | - | - | - | - |
| Tiom Olo | - | - | - | - |
| Yugungwi | - | - | - | - |
| Lannyna | - | - | - | - |
| Balingga | - | - | 65 | - |

Lanjutan Tabel/Continued Table 5.1.13

| Kecamatan Subdistrict | Manggis/ Mangosteen | | Markisa/Konyal/ Passion fruit | |
|-----------------------------|---------------------|------|-------------------------------|------|
| | 2019 | 2020 | 2019 | 2020 |
| (1) | (2) | (3) | (4) | (5) |
| Balingga Barat | - | - | - | - |
| Bruwa | - | - | - | - |
| Ayumnati | - | - | - | - |
| Goa Balim | - | - | - | - |
| Kuyawage | - | - | - | - |
| Wano Barat | - | - | - | - |
| Malagaineri | - | - | - | - |
| Melagai | - | - | - | - |
| Tiomneri | - | - | - | - |
| Wereka | - | - | - | - |
| Dimba | - | - | - | - |
| Kelulome | - | - | - | - |
| Nikogwe | - | - | - | - |
| Gamelia | - | - | - | - |
| Karu | - | - | - | - |
| Yiluk | - | - | - | - |
| Guna | - | - | - | - |
| Poga | - | - | - | - |
| Muara | - | - | - | - |
| Kabupaten Lanny Jaya | - | - | 65 | - |

Lanjutan Tabel/Continued Table 5.1.13

| Kecamatan Subdistrict | Melinjo/ Gnetum/Melinjo | | Nangka/Cempedak/ Jackfruit | |
|--------------------------|-------------------------|------|----------------------------|------|
| | 2019 | 2020 | 2019 | 2020 |
| (1) | (2) | (3) | (4) | (5) |
| Makki | - | - | - | - |
| Gupura | - | - | - | - |
| Kolawa | - | - | - | - |
| Gelok Beam | - | - | - | - |
| Awina | - | - | - | - |
| Kully Lanny | - | - | - | - |
| Pirime | - | - | - | - |
| Buguk Gona | - | - | - | - |
| Milimbo | - | - | - | - |
| Gollo | - | - | - | - |
| Wiringgabut | - | - | - | - |
| Tiom | - | - | - | - |
| Nogi | - | - | - | - |
| Mokoni | - | - | - | - |
| Niname | - | - | - | - |
| Yiginua | - | - | - | - |
| Tiom Olo | - | - | - | - |
| Yugungwi | - | - | - | - |
| Lannyna | - | - | - | - |
| Balingga | - | - | 244 | - |

Lanjutan Tabel/*Continued Table* 5.1.13

| Kecamatan Subdistrict | Melinjo/ Gnetum/Melinjo | | Nangka/Cempedak/ Jackfruit | |
|-----------------------------|-------------------------|------|----------------------------|------|
| | 2019 | 2020 | 2019 | 2020 |
| (1) | (2) | (3) | (4) | (5) |
| Balingga Barat | - | - | - | - |
| Bruwa | - | - | - | - |
| Ayumnati | - | - | - | - |
| Goa Balim | - | - | - | - |
| Kuyawage | - | - | - | - |
| Wano Barat | - | - | - | - |
| Malagaineri | - | - | - | - |
| Melagai | - | - | - | - |
| Tiomneri | - | - | - | - |
| Wereka | - | - | - | - |
| Dimba | - | - | - | - |
| Kelulome | - | - | - | - |
| Nikogwe | - | - | - | - |
| Gamelia | - | - | - | - |
| Karu | - | - | - | - |
| Yiluk | - | - | - | - |
| Guna | - | - | - | - |
| Poga | - | - | - | - |
| Muara | - | - | - | - |
| Kabupaten Lanny Jaya | - | - | 244 | - |

Lanjutan Tabel/Continued Table 5.1.13

| Kecamatan Subdistrict | Nenas/ Pineapple | | Pepaya/ Papaya | |
|--------------------------|------------------|------|----------------|------|
| | 2019 | 2020 | 2019 | 2020 |
| (1) | (2) | (3) | (4) | (5) |
| Makki | - | - | - | - |
| Gupura | - | - | - | - |
| Kolawa | - | - | - | - |
| Gelok Beam | - | - | - | - |
| Awina | - | - | - | - |
| Kully Lanny | - | - | - | - |
| Pirime | - | - | - | - |
| Buguk Gona | - | - | - | - |
| Milimbo | - | - | - | - |
| Gollo | - | - | - | - |
| Wiringgabut | - | - | - | - |
| Tiom | - | - | - | - |
| Nogi | - | - | - | - |
| Mokoni | - | - | - | - |
| Niname | - | - | - | - |
| Yiginua | - | - | - | - |
| Tiom Ollo | - | - | - | - |
| Yugungwi | - | - | - | - |
| Lannyna | - | - | - | - |
| Balingga | 41 | - | 1 043 | - |

Lanjutan Tabel/*Continued Table* 5.1.13

| Kecamatan Subdistrict | Nenas/ <i>Pineapple</i> | | Pepaya/ <i>Papaya</i> | |
|-----------------------------|-------------------------|----------|-----------------------|----------|
| | 2019 | 2020 | 2019 | 2020 |
| (1) | (2) | (3) | (4) | (5) |
| Balingga Barat | - | - | - | - |
| Bruwa | - | - | - | - |
| Ayumnati | - | - | - | - |
| Goa Balim | - | - | - | - |
| Kuyawage | - | - | - | - |
| Wano Barat | - | - | - | - |
| Malagaineri | - | - | - | - |
| Melagai | - | - | - | - |
| Tiomneri | - | - | - | - |
| Wereka | - | - | - | - |
| Dimba | - | - | - | - |
| Kelulome | - | - | - | - |
| Nikogwe | - | - | - | - |
| Gamelia | - | - | - | - |
| Karu | - | - | - | - |
| Yiluk | - | - | - | - |
| Guna | - | - | - | - |
| Poga | - | - | - | - |
| Muara | - | - | - | - |
| Kabupaten Lanny Jaya | 41 | - | 1 043 | - |

Lanjutan Tabel/Continued Table 5.1.13

| Kecamatan Subdistrict | Petai/ Twisted Cluster Bean | | Pisang/ Banana | |
|--------------------------|-----------------------------|------|----------------|------|
| | 2019 | 2020 | 2019 | 2020 |
| (1) | (2) | (3) | (4) | (5) |
| Makki | - | - | - | - |
| Gupura | - | - | - | - |
| Kolawa | - | - | - | - |
| Gelok Beam | - | - | - | - |
| Awina | - | - | - | - |
| Kully Lanny | - | - | - | - |
| Pirime | - | - | - | - |
| Buguk Gona | - | - | - | - |
| Milimbo | - | - | - | - |
| Gollo | - | - | - | - |
| Wiringgabut | - | - | - | - |
| Tiom | - | - | - | - |
| Nogi | - | - | - | - |
| Mokoni | - | - | - | - |
| Niname | - | - | - | - |
| Yiginua | - | - | - | - |
| Tiom Olo | - | - | - | - |
| Yugungwi | - | - | - | - |
| Lannyna | - | - | - | - |
| Balingga | - | - | 1 850 | - |

Lanjutan Tabel/Continued Table 5.1.13

| Kecamatan Subdistrict | Petai/ Twisted Cluster Bean | | Pisang/ Banana | |
|-----------------------------|-----------------------------|------|----------------|------|
| | 2019 | 2020 | 2019 | 2020 |
| (1) | (2) | (3) | (4) | (5) |
| Balingga Barat | - | - | - | - |
| Bruwa | - | - | - | - |
| Ayumnati | - | - | - | - |
| Goa Balim | - | - | - | - |
| Kuyawage | - | - | - | - |
| Wano Barat | - | - | - | - |
| Malagaineri | - | - | - | - |
| Melagai | - | - | - | - |
| Tiomneri | - | - | - | - |
| Wereka | - | - | - | - |
| Dimba | - | - | - | - |
| Kelulome | - | - | - | - |
| Nikogwe | - | - | - | - |
| Gamelia | - | - | - | - |
| Karu | - | - | - | - |
| Yiluk | - | - | - | - |
| Guna | - | - | - | - |
| Poga | - | - | - | - |
| Muara | - | - | - | - |
| Kabupaten Lanny Jaya | - | - | 1 850 | - |

Lanjutan Tabel/Continued Table 5.1.13

| Kecamatan Subdistrict | Rambutan/ Rambutan | | Salak/ Snakefruit | |
|--------------------------|--------------------|------|-------------------|------|
| | 2019 | 2020 | 2019 | 2020 |
| (1) | (2) | (3) | (4) | (5) |
| Makki | - | - | - | - |
| Gupura | - | - | - | - |
| Kolawa | - | - | - | - |
| Gelok Beam | - | - | - | - |
| Awina | - | - | - | - |
| Kully Lanny | - | - | - | - |
| Pirime | - | - | - | - |
| Buguk Gona | - | - | - | - |
| Milimbo | - | - | - | - |
| Gollo | - | - | - | - |
| Wiringgabut | - | - | - | - |
| Tiom | - | - | - | - |
| Nogi | - | - | - | - |
| Mokoni | - | - | - | - |
| Niname | - | - | - | - |
| Yiginua | - | - | - | - |
| Tiom Olo | - | - | - | - |
| Yugungwi | - | - | - | - |
| Lannyna | - | - | - | - |
| Balingga | - | - | - | - |

Lanjutan Tabel/Continued Table 5.1.13

| Kecamatan Subdistrict | Rambutan/ Rambutan | | Salak/ Snakefruit | |
|-----------------------------|--------------------|------|-------------------|------|
| | 2019 | 2020 | 2019 | 2020 |
| (1) | (2) | (3) | (4) | (5) |
| Balingga Barat | - | - | - | - |
| Bruwa | - | - | - | - |
| Ayumnati | - | - | - | - |
| Goa Balim | - | - | - | - |
| Kuyawage | - | - | - | - |
| Wano Barat | - | - | - | - |
| Malagaineri | - | - | - | - |
| Melagai | - | - | - | - |
| Tiomneri | - | - | - | - |
| Wereka | - | - | - | - |
| Dimba | - | - | - | - |
| Kelulome | - | - | - | - |
| Nikogwe | - | - | - | - |
| Gamelia | - | - | - | - |
| Karu | - | - | - | - |
| Yiluk | - | - | - | - |
| Guna | - | - | - | - |
| Poga | - | - | - | - |
| Muara | - | - | - | - |
| Kabupaten Lanny Jaya | - | - | - | - |

Lanjutan Tabel/*Continued Table* 5.1.13

| Kecamatan Subdistrict | Sawo/ Sapodilla/Sawo | | Sirsak/ Soursop | |
|--------------------------|----------------------|------|-----------------|------|
| | 2019 | 2020 | 2019 | 2020 |
| (1) | (2) | (3) | (4) | (5) |
| Makki | - | - | - | - |
| Gupura | - | - | - | - |
| Kolawa | - | - | - | - |
| Gelok Beam | - | - | - | - |
| Awina | - | - | - | - |
| Kully Lanny | - | - | - | - |
| Pirime | - | - | - | - |
| Buguk Gona | - | - | - | - |
| Milimbo | - | - | - | - |
| Gollo | - | - | - | - |
| Wiringgabut | - | - | - | - |
| Tiom | - | - | - | - |
| Nogi | - | - | - | - |
| Mokoni | - | - | - | - |
| Niname | - | - | - | - |
| Yiginua | - | - | - | - |
| Tiom Ollo | - | - | - | - |
| Yugungwi | - | - | - | - |
| Lannyna | - | - | - | - |
| Balingga | - | - | - | - |

Lanjutan Tabel/Continued Table 5.1.13

| Kecamatan Subdistrict | Sawo/Sapodilla/Sawo | | Sirsak/Soursop | |
|-----------------------------|---------------------|------|----------------|------|
| | 2019 | 2020 | 2019 | 2020 |
| (1) | (2) | (3) | (4) | (5) |
| Balingga Barat | - | - | - | - |
| Bruwa | - | - | - | - |
| Ayumnati | - | - | - | - |
| Goa Balim | - | - | - | - |
| Kuyawage | - | - | - | - |
| Wano Barat | - | - | - | - |
| Malagaineri | - | - | - | - |
| Melagai | - | - | - | - |
| Tiomneri | - | - | - | - |
| Wereka | - | - | - | - |
| Dimba | - | - | - | - |
| Kelulome | - | - | - | - |
| Nikogwe | - | - | - | - |
| Gamelia | - | - | - | - |
| Karu | - | - | - | - |
| Yiluk | - | - | - | - |
| Guna | - | - | - | - |
| Poga | - | - | - | - |
| Muara | - | - | - | - |
| Kabupaten Lanny Jaya | - | - | - | - |

Lanjutan Tabel/*Continued Table* 5.1.13

| Kecamatan <i>Subdistrict</i> | Sukun/ <i>Breadfruit</i> | |
|---------------------------------|--------------------------|------|
| | 2019 | 2020 |
| (1) | (2) | (3) |
| Makki | - | - |
| Gupura | - | - |
| Kolawa | - | - |
| Gelok Beam | - | - |
| Awina | - | - |
| Kully Lanny | - | - |
| Pirime | - | - |
| Buguk Gona | - | - |
| Milimbo | - | - |
| Gollo | - | - |
| Wiringgabut | - | - |
| Tiom | - | - |
| Nogi | - | - |
| Mokoni | - | - |
| Niname | - | - |
| Yiginua | - | - |
| Tiom Ollo | - | - |
| Yugungwi | - | - |
| Lannyna | - | - |
| Balingga | - | - |

Lanjutan Tabel/*Continued Table* 5.1.13

| Kecamatan Subdistrict | Sukun/ Breadfruit | |
|-----------------------------|-------------------|------|
| | 2019 | 2020 |
| (1) | (2) | (3) |
| Balingga Barat | - | - |
| Bruwa | - | - |
| Ayumnati | - | - |
| Goa Balim | - | - |
| Kuyawage | - | - |
| Wano Barat | - | - |
| Malagaineri | - | - |
| Melagai | - | - |
| Tiomneri | - | - |
| Wereka | - | - |
| Dimba | - | - |
| Kelulome | - | - |
| Nikogwe | - | - |
| Gamelia | - | - |
| Karu | - | - |
| Yiluk | - | - |
| Guna | - | - |
| Poga | - | - |
| Muara | - | - |
| Kabupaten Lanny Jaya | - | - |

Catatan/*Note*: ...Sumber/*Source*: BPS, Statistik Pertanian Hortikultura SPH-BST/BPS-Statistics Indonesia, Agricultural Statistic for Horticulture SPH-BST

Tabel
Table 5.1.14

Produksi Buah–Buahan dan Sayuran Tahunan Menurut Jenis Tanaman (kw), 2017–2020
Production of Annual Fruits and Vegetables by Kind of Plant (kui), 2017–2020

| Jenis Tanaman Kind of Plants | 2017 | 2018 | 2019 | 2020 |
|--|------|------|-------|------|
| (1) | (2) | (3) | (4) | (5) |
| Alpukat/ Avocado | ... | ... | 540 | - |
| Anggur/ Grape | ... | ... | - | - |
| Apel/ Apple | ... | ... | - | - |
| Belimbing/ Star Fruit | ... | ... | - | - |
| Duku/Langsat/Kokosan/ Duku | ... | ... | - | - |
| Durian/ Durian | ... | ... | - | - |
| Jambu Air/ Water Apple | ... | ... | 90 | - |
| Jambu Biji/ Guava | ... | ... | 149 | - |
| Jengkol/ Jengkol | ... | ... | - | - |
| Jeruk Besar/ Pomelo | ... | ... | 431 | - |
| Jeruk Siam/Keprook/ Orange/ Tangerine | ... | ... | 305 | - |
| Mangga/ Mango | ... | ... | - | - |
| Manggis/ Mangosteen | ... | ... | - | - |
| Markisa/Konyal/ Passion fruit | ... | ... | 65 | - |
| Melinjo/ Gnetum/Melinjo | ... | ... | - | - |
| Nangka/Cempedak/ Jackfruit | ... | ... | 244 | - |
| Nenas/ Pineapple | ... | ... | 41 | - |
| Pepaya/ Papaya | ... | ... | 1 043 | - |
| Petai/ Twisted Cluster Bean | ... | ... | - | - |
| Pisang/ Banana | ... | ... | 1 850 | - |
| Rambutan/ Rambutan | ... | ... | - | - |
| Salak/ Snakefruit | ... | ... | - | - |
| Sawo/ Sapodilla/Sawo | ... | ... | - | - |
| Sirsak/ Soursop | ... | ... | - | - |
| Sukun/ Breadfruit | ... | ... | - | - |

Catatan/Note: ...

Sumber/Source: BPS, Statistik Pertanian Hortikultura SPH-BST/BPS-Statistics Indonesia, Agricultural Statistic for Horticulture SPH-BST

5.2 PERKEBUNAN ESTATE CROPS

Tabel 5.2.1 **Luas Panen Tanaman Perkebunan Menurut Kecamatan dan Jenis Tanaman (ha) di Kabupaten Lanny Jaya, 2020 dan 2021**
Harvest Area of Estate Crops by Subdistrict and Type of Crops (ha) in Lanny Jaya Regency, 2020 dan 2021

| Kecamatan Subdistrict | Kopi/Coffee (ha/ha) | | Tebu/Cane (ha/ha) | |
|--------------------------|---------------------|------|-------------------|------|
| | 2020 | 2021 | 2020 | 2021 |
| (1) | (2) | (3) | (4) | (5) |
| Makki | 90 | ... | 5 | ... |
| Gupura | 27 | ... | 3 | ... |
| Kolawa | 52 | ... | 2 | ... |
| Gelok Beam | 25 | ... | 3 | ... |
| Awina | 30 | ... | 2 | ... |
| Kully Lanny | 40 | ... | 3 | ... |
| Pirime | 110 | ... | 5 | ... |
| Buguk Gona | 15 | ... | 3 | ... |
| Milimbo | 45 | ... | 4 | ... |
| Gollo | 35 | ... | 4 | ... |
| Wiringgabut | 48 | ... | 4 | ... |
| Tiom | 75 | ... | 3 | ... |
| Nogi | 95 | ... | 3 | ... |
| Mokoni | 15 | ... | 3 | ... |
| Niname | 5 | ... | 2 | ... |
| Yiginua | 40 | ... | 2 | ... |
| Tiom Ollo | 15 | ... | 3 | ... |
| Yugungwi | 10 | ... | 3 | ... |
| Lannyna | 30 | ... | 3 | ... |
| Balingga | 30 | ... | 5 | ... |

Lanjutan Tabel/Continued Table 5.2.1

| Kecamatan Subdistrict | Kopi/Coffee (ha/ha) | | Tebu/Cane (ha/ha) | |
|-----------------------------|---------------------|------------|-------------------|------------|
| | 2020 | 2021 | 2020 | 2021 |
| (1) | (2) | (3) | (4) | (5) |
| Balingga Barat | 5 | ... | 2 | ... |
| Bruwa | 5 | ... | 2 | ... |
| Ayumnati | 10 | ... | 3 | ... |
| Goa Balim | 0 | ... | 2 | ... |
| Kuyawage | 0 | ... | 5 | ... |
| Wano Barat | 0 | ... | 3 | ... |
| Malagaineri | 20 | ... | 3 | ... |
| Melagai | 20 | ... | 2 | ... |
| Tiomneri | 50 | ... | 5 | ... |
| Wereka | 30 | ... | 3 | ... |
| Dimba | 20 | ... | 5 | ... |
| Kelulome | 5 | ... | 5 | ... |
| Nikogwe | 5 | ... | 3 | ... |
| Gamelia | 20 | ... | 5 | ... |
| Karu | 20 | ... | 2 | ... |
| Yiluk | 10 | ... | 2 | ... |
| Guna | 5 | ... | 5 | ... |
| Poga | 1 | ... | 5 | ... |
| Muara | 5 | ... | 3 | ... |
| Kabupaten Lanny Jaya | 1063 | ... | 130 | ... |

Lanjutan Tabel/*Continued Table* 5.2.1

| Kecamatan <i>Subdistrict</i> | Buah Merah/ <i>Buah Merah</i> | |
|---------------------------------|-------------------------------|------|
| | 2020 | 2021 |
| (1) | (2) | (3) |
| Makki | 30 | ... |
| Gupura | 12 | ... |
| Kolawa | 18 | ... |
| Gelok Beam | 25 | ... |
| Awina | 10 | ... |
| Kully Lanny | 15 | ... |
| Pirime | 28 | ... |
| Buguk Gona | 15 | ... |
| Milimbo | 23 | ... |
| Gollo | 17 | ... |
| Wiringgabut | 25 | ... |
| Tiom | 10 | ... |
| Nogi | 25 | ... |
| Mokoni | 12 | ... |
| Niname | 12 | ... |
| Yiginua | 18 | ... |
| Tiom Ollo | 20 | ... |
| Yugungwi | 15 | ... |
| Lannyna | 15 | ... |
| Balingga | 15 | ... |
| Balingga Barat | 25 | ... |

Lanjutan Tabel/Continued Table 5.2.1

| Kecamatan Subdistrict | Buah Merah/Buah Merah | |
|-----------------------------|-----------------------|------------|
| | 2020 | 2021 |
| (1) | (2) | (3) |
| Bruwa | 23 | ... |
| Ayumnati | 15 | ... |
| Goa Balim | 27 | ... |
| Kuyawage | 22 | ... |
| Wano Barat | 30 | ... |
| Malagaineri | 10 | ... |
| Melagai | 15 | ... |
| Tiomneri | 30 | ... |
| Wereka | 16 | ... |
| Dimba | 30 | ... |
| Kelulome | 10 | ... |
| Nikogwe | 10 | ... |
| Gamelia | 27 | ... |
| Karu | 15 | ... |
| Yiluk | 20 | ... |
| Guna | 25 | ... |
| Poga | 21 | ... |
| Muara | 15 | ... |
| Kabupaten Lanny Jaya | 746 | ... |

Catatan/Note: ...

Sumber/Source: Dinas Pertanian dan Ketahanan Pangan Kabupaten Lanny Jaya/Agriculture and Food Security Lanny Jaya Regency

Tabel
Table 5.2.2

Produksi Perkebunan Menurut Kecamatan dan Jenis Tanaman (ton) di Kabupaten Lanny Jaya, 2020 dan 2021
Production of Estate by Subdistrict and Type of Crops (ton) in Lanny Jaya Regency, 2020 and 2021

| Kecamatan Subdistrict | Kopi/Cofee (ha/ha) | | Tebu/Cane (ha/ha) | |
|--------------------------|--------------------|------|-------------------|------|
| | 2020 | 2021 | 2020 | 2021 |
| (1) | (2) | (3) | (4) | (5) |
| Makki | 54 | ... | 21.5 | ... |
| Gupura | 16.2 | ... | 12.9 | ... |
| Kolawa | 31.2 | ... | 8.6 | ... |
| Gelok Beam | 15 | ... | 12.9 | ... |
| Awina | 18 | ... | 8.6 | ... |
| Kully Lanny | 24 | ... | 12.9 | ... |
| Pirime | 66 | ... | 21.5 | ... |
| Buguk Gona | 9 | ... | 12.9 | ... |
| Milimbo | 27 | ... | 17.2 | ... |
| Gollo | 21 | ... | 17.2 | ... |
| Wiringabut | 28.8 | ... | 17.2 | ... |
| Tiom | 45 | ... | 12.9 | ... |
| Nogi | 57 | ... | 12.9 | ... |
| Mokoni | 9 | ... | 12.9 | ... |
| Niname | 3 | ... | 8.6 | ... |
| Yiginua | 24 | ... | 8.6 | ... |
| Tiom Olo | 9 | ... | 12.9 | ... |
| Yugungwi | 6 | ... | 12.9 | ... |
| Lannyna | 18 | ... | 12.9 | ... |
| Balingga | 18 | ... | 21.5 | ... |

Lanjutan Tabel/Continued Table 5.2.2

| Kecamatan Subdistrict | Kopi/Coffee (ha/ha) | | Tebu/Cane (ha/ha) | |
|-----------------------------|---------------------|------------|-------------------|------------|
| | 2020 | 2021 | 2020 | 2021 |
| (1) | (2) | (3) | (4) | (5) |
| Balingga Barat | 3 | ... | 8.6 | ... |
| Bruwa | 3 | ... | 8.6 | ... |
| Ayumnati | 6 | ... | 12.9 | ... |
| Goa Balim | 0 | ... | 8.6 | ... |
| Kuyawage | 0 | ... | 21.5 | ... |
| Wano Barat | 0 | ... | 12.9 | ... |
| Malagaineri | 12 | ... | 12.9 | ... |
| Melagai | 12 | ... | 8.6 | ... |
| Tiomneri | 30 | ... | 21.5 | ... |
| Wereka | 18 | ... | 12.9 | ... |
| Dimba | 12 | ... | 21.5 | ... |
| Kelulome | 3 | ... | 21.5 | ... |
| Nikogwe | 3 | ... | 12.9 | ... |
| Gamelia | 12 | ... | 21.5 | ... |
| Karu | 12 | ... | 8.6 | ... |
| Yiluk | 6 | ... | 8.6 | ... |
| Guna | 3 | ... | 21.5 | ... |
| Poga | 0.6 | ... | 21.5 | ... |
| Muara | 3 | ... | 12.9 | ... |
| Kabupaten Lanny Jaya | 637.8 | ... | 559 | ... |

Lanjutan Tabel/*Continued Table* 5.2.2

| Kecamatan Subdistrict | Buah Merah/Buah Merah | |
|--------------------------|-----------------------|------|
| | 2020 | 2021 |
| (1) | (2) | (3) |
| Makki | 120 | ... |
| Gupura | 48 | ... |
| Kolawa | 72 | ... |
| Gelok Beam | 100 | ... |
| Awina | 40 | ... |
| Kully Lanny | 60 | ... |
| Pirime | 112 | ... |
| Buguk Gona | 60 | ... |
| Milimbo | 92 | ... |
| Gollo | 68 | ... |
| Wiringgabut | 100 | ... |
| Tiom | 40 | ... |
| Nogi | 100 | ... |
| Mokoni | 48 | ... |
| Niname | 48 | ... |
| Yiginua | 72 | ... |
| Tiom Ollo | 80 | ... |
| Yugungwi | 60 | ... |
| Lannyna | 60 | ... |
| Balingga | 60 | ... |

Lanjutan Tabel/Continued Table 5.2.2

| Kecamatan Subdistrict | Buah Merah/Buah Merah | |
|-----------------------------|-----------------------|------------|
| | 2020 | 2021 |
| (1) | (2) | (3) |
| Balingga Barat | 100 | ... |
| Bruwa | 92 | ... |
| Ayumnati | 60 | ... |
| Goa Balim | 108 | ... |
| Kuyawage | 88 | ... |
| Wano Barat | 120 | ... |
| Malagaineri | 40 | ... |
| Melagai | 60 | ... |
| Tiomneri | 120 | ... |
| Wereka | 64 | ... |
| Dimba | 120 | ... |
| Kelulome | 40 | ... |
| Nikogwe | 40 | ... |
| Gamelia | 108 | ... |
| Karu | 60 | ... |
| Yiluk | 80 | ... |
| Guna | 100 | ... |
| Poga | 84 | ... |
| Muara | 60 | ... |
| Kabupaten Lanny Jaya | 2984 | ... |

Catatan/Note: ...

Sumber/Source: Dinas Pertanian dan Ketahanan Pangan Kabupaten Lanny Jaya/Agriculture and Food Security Lanny Jaya Regency

Bab 06 Industri Pertambangan dan Energi

Chapter **06** *Industry, Mining, And Energy*

selama tiga tahun terakhir tingkat harga konstruksi di Kabupaten Lanny Jaya lebih mahal dari kota acuan

over the past three years the construction price level in Lanny Jaya Regency is more expensive than the reference city

| 2018 | 2019 | 2020 |
|--------|--------|--------|
| 337,65 | 333,55 | 317,27 |



Indeks Kemahalan Konstruksi (IKK)

Construction Cost Index (CCI)

PENJELASAN TEKNIS

1. Pengumpulan data industri besar dan sedang dilakukan melalui Survei Industri Besar dan Sedang yang dilaksanakan setiap tahun secara lengkap (sensus) sejak tahun 1975. Survei Industri Besar dan Sedang mencakup semua perusahaan industri yang mempunyai tenaga kerja 20 orang atau lebih dengan menggunakan kuesioner II A.
2. Klasifikasi industri yang digunakan dalam survei ini berdasar kepada Klasifikasi Baku Lapangan Usaha Indonesia (KBLI). KBLI adalah klasifikasi lapangan usaha yang berdasar kepada International Standard Industrial Classification of All Economic Activities (ISIC) revisi 4 yang telah disesuaikan dengan kondisi Indonesia.
3. Industri manufaktur adalah suatu kegiatan ekonomi yang melakukan kegiatan mengubah suatu barang dasar secara mekanis, kimia, atau dengan tangan sehingga menjadi barang jadi/setengah jadi, dan atau barang yang kurang nilainya menjadi barang yang lebih tinggi nilainya, dan sifatnya lebih dekat kepada pemakai akhir. Termasuk dalam kegiatan ini adalah jasa industri dan pekerjaan perakitan.

TECHNICAL NOTES

1. *Data collection of large and medium scale manufacturing is conducted through The Large and Medium Manufacturing Establishment Survey that has been done annually for all industries (census) since 1975. Large and Medium Manufacturing Establishment Survey covers all manufactures/industries with 20 workers or more by questionnaire II A.*
2. *The industrial classification adopted in this survey refers to the Klasifikasi Baku Lapangan Usaha Indonesia (KBLI). KBLI is classification of economic activities based on the International Standard Industrial Classification of All Economic Activities (ISIC rev 4) that has been modified according to the local condition in Indonesia.*
3. *Manufacturing industry is defined as an economic activity processing basic goods mechanically, chemicals or manually into final or intermediate goods. It is also defined as processing of lower value goods into higher value goods as final or intermediate products. The activities also include services for manufacturing and assembling.*

1. Jasa industri adalah kegiatan industri yang melayani keperluan industri yang lain. Pada kegiatan ini bahan baku disediakan oleh pihak lain sedangkan pihak pengolah hanya melakukan pengolahannya dengan mendapat imbalan sebagai balas jasa (upah maklon).
 2. Perusahaan atau usaha industri adalah suatu unit (kesatuan) usaha yang melakukan kegiatan ekonomi, bertujuan menghasilkan barang atau jasa, terletak pada suatu bangunan atau lokasi tertentu, dan mempunyai catatan administrasi tersendiri mengenai produksi dan struktur biaya serta ada seorang atau lebih yang bertanggung jawab atas usaha tersebut.
 3. Industri manufaktur dikelompokkan ke dalam 4 golongan berdasarkan banyaknya pekerja, yaitu: industri besar (100 orang pekerja atau lebih), industri sedang/menengah (20–99 orang pekerja), industri kecil (5–19 orang pekerja), dan industri mikro (1–4 orang pekerja).
 4. Pelanggan adalah individu atau kelompok, baik rumah tangga, perusahaan atau institusi non profit yang membeli air bersih dari perusahaan air bersih.
 5. Air disalurkan adalah volume air bersih dari perusahaan air bersih
1. *Services for manufacturing is defined as a manufacturing activity which serving other manufacturing establishments. In this case, raw materials are supplied by others while the workers are paid as a compensation for processing raw materials.*
 2. *A manufacturing establishment is defined as a production unit engaged in economic activity, producing goods or services, located in a building or in a certain location, keeping a business record concerning the production and cost structure, and having a person or more that are responsible to those activities.*
 3. *Manufacturing industries are categorized into four groups, based on the number of employees: large scale manufacturing (100 employees or more), medium scale manufacturing (20–99 employees), small scale manufacturing (5–19 employees), and micro industry (1–4 employees).*
 4. *Customers are individuals or groups, whether household, company or non-profit institutions that buy water supply from water supply establishment.*
 5. *Distributed water is the volume of water supply from water supply establishment.*

ULASAN

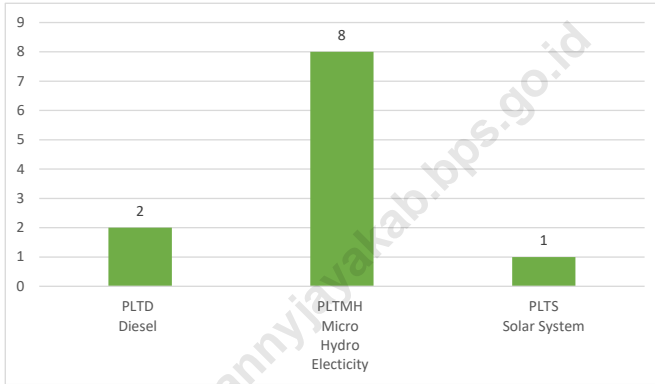
Tenaga listrik di Kabupaten Lanny Jaya masih bersumber dari generator swadaya milik pemerintah daerah. Ketiadaan jaringan listrik PLN ini lah yang menyebabkan listrik tidak menyala secara 24 jam di kabupaten lanny jaya. Pembangkit listrik swadaya milik pemerintah daerah sebagian besar mengandalkan pembangkit listrik mikro hidro (PLTMH) yang berjumlah 8 unit. Pembangkit listrik lainnya yang beroperasi di kabupaten Lanny jaya meliputi 2 unit PLTD dan satu unit PLTS. Sebagian besar masyarakat Kabupaten Lanny Jaya juga mengandalkan listrik panel surya untuk menyinari rumah.

DESCRIPTION

Electric power in Lanny Jaya Regency is still sourced from local government-owned generators. The absence of PLN electricity network is what causes electricity to not turn on 24 hours in Lanny Jaya district. Most local government-owned power plants rely on micro-hydro power plants (PLTMH), amounting to 8 units. Other power plants operating in Lanny Jaya district include 2 PLTD units and one PLTS unit. Most people in Lanny Jaya Regency also rely on solar electricity to illuminate their homes.

Gambar 6.1
Figures

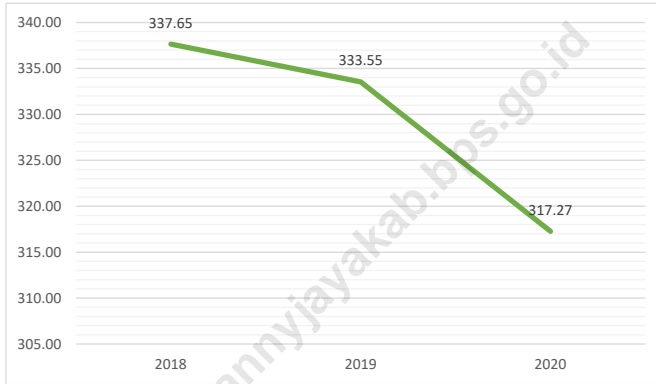
Banyaknya Pembangkit Listrik di Kabupaten Lanny Jaya, 2020
Number of Electricity Generator in Lanny Jaya Regency, 2020



Sumber/Source: Dinas Pertambangan dan Energi dan PLN Kabupaten Lanny Jaya

Gambar 6.2
Figures

**Indeks Kemahalan Konstruksi (IKK) di Kabupaten Lanny
Jaya, 2018-2020**
**Construction Cost Index (CCI) in Lanny Jaya
Regency,2018-2020**



Sumber/Source : BPS Provinsi Papua/BPS-Statistics of Papua

Tabel
Table 6.1**Banyaknya Pembangkit Listrik di Kabupaten Lanny Jaya,
2020**
**Number of Electricity Generator in Lanny Jaya Regency,
2020**

| Kecamatan Subdistrict | PLTD Diesel | PLTMH Micro Hydro Electricity | PLTS Solar System | Jumlah Total |
|--------------------------|----------------|--|----------------------|-----------------|
| (1) | (2) | (3) | (4) | (5) |
| Makki | 0 | 1 | 0 | 1 |
| Gupura | 0 | 0 | 0 | 0 |
| Kolawa | 0 | 1 | 0 | 1 |
| Gelok Beam | 0 | 1 | 0 | 1 |
| Awina | 0 | 0 | 1 | 1 |
| Kully Lanny | 0 | 0 | 0 | 0 |
| Pirime | 0 | 0 | 0 | 0 |
| Buguk Gona | 0 | 0 | 0 | 0 |
| Milimbo | 0 | 0 | 0 | 0 |
| Gollo | 0 | 0 | 0 | 0 |
| Wiringgabut | 0 | 0 | 0 | 0 |
| Tiom | 2 | 0 | 0 | 2 |
| Nogi | 0 | 0 | 0 | 0 |
| Mokoni | 0 | 0 | 0 | 0 |
| Niname | 0 | 0 | 0 | 0 |
| Yiginua | 0 | 0 | 0 | 0 |
| Tiom Ollo | 0 | 1 | 0 | 1 |
| Yugungwi | 0 | 0 | 0 | 0 |
| Lannyna | 0 | 0 | 0 | 0 |
| Balingga | 0 | 0 | 0 | 0 |

| Kecamatan Subdistrict | PLTD Diesel | PLTMH Micro Hydro Electricity | PLTS Solar System | Jumlah Total |
|-----------------------------|----------------|--|----------------------|-----------------|
| (1) | (2) | (3) | (4) | (5) |
| Balingga Barat | 0 | 0 | 0 | 0 |
| Bruwa | 0 | 0 | 0 | 0 |
| Ayumnati | 0 | 0 | 0 | 0 |
| Goa Balim | 0 | 0 | 0 | 0 |
| Kuyawage | 0 | 0 | 0 | 0 |
| Wano Barat | 0 | 0 | 0 | 0 |
| Malagaineri | 0 | 1 | 0 | 1 |
| Melagai | 0 | 0 | 0 | 0 |
| Tiomneri | 0 | 1 | 0 | 1 |
| Wereka | 0 | 1 | 0 | 1 |
| Dimba | 0 | 0 | 0 | 0 |
| Kelulome | 0 | 0 | 0 | 0 |
| Nikogwe | 0 | 0 | 0 | 0 |
| Gamelia | 0 | 0 | 0 | 0 |
| Karu | 0 | 0 | 0 | 0 |
| Yiluk | 0 | 0 | 0 | 0 |
| Guna | 0 | 0 | 0 | 0 |
| Poga | 0 | 1 | 0 | 1 |
| Muara | 0 | 0 | 0 | 0 |
| Lanny Jaya | 0 | 0 | 0 | 0 |
| Kabupaten Lanny Jaya | 2 | 8 | 1 | 11 |

Sumber/Source: Dinas Pertambangan dan Energi dan PLN Kabupaten Lanny Jaya/ Mining and Energy Office and PLN Lanny Jaya Regency

Tabel
Table 6.2**Jumlah Pelanggan Listrik Menurut Kecamatan di
Kabupaten Lanny Jaya, 2017-2021**
**Number of Electricity Customers by Subdistrict in Lanny Jaya
Regency, 2017-2021**

| Kecamatan Subdistrict | 2017 | 2018 | 2019 | 2020 | 2021 |
|--------------------------|------|------|------|------|------|
| (1) | (2) | (3) | (4) | (5) | (6) |
| Makki | ... | ... | ... | ... | ... |
| Gupura | ... | ... | ... | ... | ... |
| Kolawa | ... | ... | ... | ... | ... |
| Gelok Beam | ... | ... | ... | ... | ... |
| Awina | ... | ... | ... | ... | ... |
| Kully Lanny | ... | ... | ... | ... | ... |
| Pirime | ... | ... | ... | ... | ... |
| Buguk Gona | ... | ... | ... | ... | ... |
| Milimbo | ... | ... | ... | ... | ... |
| Gollo | ... | ... | ... | ... | ... |
| Wiringgabut | ... | ... | ... | ... | ... |
| Tiom | ... | ... | ... | ... | ... |
| Nogi | ... | ... | ... | ... | ... |
| Mokoni | ... | ... | ... | ... | ... |
| Niname | ... | ... | ... | ... | ... |
| Yiginua | ... | ... | ... | ... | ... |
| Tiom Olo | ... | ... | ... | ... | ... |
| Yugungwi | ... | ... | ... | ... | ... |
| Lannyna | ... | ... | ... | ... | ... |
| Balingga | ... | ... | ... | ... | ... |

| Kecamatan Subdistrict | 2017 | 2018 | 2019 | 2020 | 2021 |
|-----------------------------|------|------|------|------|------|
| (1) | (2) | (3) | (4) | (5) | (6) |
| Balingga Barat | ... | ... | ... | ... | ... |
| Bruwa | ... | ... | ... | ... | ... |
| Ayumnati | ... | ... | ... | ... | ... |
| Goa Balim | ... | ... | ... | ... | ... |
| Kuyawage | ... | ... | ... | ... | ... |
| Wano Barat | ... | ... | ... | ... | ... |
| Malagaineri | ... | ... | ... | ... | ... |
| Melagai | ... | ... | ... | ... | ... |
| Tiomneri | ... | ... | ... | ... | ... |
| Wereka | ... | ... | ... | ... | ... |
| Dimba | ... | ... | ... | ... | ... |
| Kelulome | ... | ... | ... | ... | ... |
| Nikogwe | ... | ... | ... | ... | ... |
| Gamelia | ... | ... | ... | ... | ... |
| Karu | ... | ... | ... | ... | ... |
| Yiluk | ... | ... | ... | ... | ... |
| Guna | ... | ... | ... | ... | ... |
| Poga | ... | ... | ... | ... | ... |
| Muara | ... | ... | ... | ... | ... |
| Kabupaten Lanny Jaya | ... | ... | ... | ... | ... |

Sumber/Source: ...

Tabel
Table 6.3**Jumlah Pelanggan dan Air yang Disalurkan Menurut Kecamatan di Kabupaten Lanny Jaya, 2021**
Number of Customers and Distributed Water by Subdistrict in Lanny Jaya Regency, 2021

| Kecamatan Subdistrict | Pelanggan Number of Customers | Air Disalurkan Distributed Water (m ³) | Nilai Value (Rp) |
|--------------------------|----------------------------------|--|------------------------|
| (1) | (2) | (3) | (4) |
| Makki | ... | ... | ... |
| Gupura | ... | ... | ... |
| Kolawa | ... | ... | ... |
| Gelok Beam | ... | ... | ... |
| Awina | ... | ... | ... |
| Kully Lanny | ... | ... | ... |
| Pirime | ... | ... | ... |
| Buguk Gona | ... | ... | ... |
| Milimbo | ... | ... | ... |
| Gollo | ... | ... | ... |
| Wiringgabut | ... | ... | ... |
| Tiom | ... | ... | ... |
| Nogi | ... | ... | ... |
| Mokoni | ... | ... | ... |
| Niname | ... | ... | ... |
| Yiginua | ... | ... | ... |
| Tiom Ollo | ... | ... | ... |
| Yugungwi | ... | ... | ... |
| Lannyna | ... | ... | ... |
| Balingga | ... | ... | ... |

| Kecamatan Subdistrict | Pelanggan Number of Customers | Air Disalurkan Distributed Water (m ³) | Nilai Value (Rp) |
|-----------------------------|----------------------------------|--|------------------------|
| (1) | (2) | (3) | (4) |
| Balingga Barat | ... | ... | ... |
| Bruwa | ... | ... | ... |
| Ayumnati | ... | ... | ... |
| Goa Balim | ... | ... | ... |
| Kuyawage | ... | ... | ... |
| Wano Barat | ... | ... | ... |
| Malagaineri | ... | ... | ... |
| Melagai | ... | ... | ... |
| Tiomneri | ... | ... | ... |
| Wereka | ... | ... | ... |
| Dimba | ... | ... | ... |
| Kelulome | ... | ... | ... |
| Nikogwe | ... | ... | ... |
| Gamelia | ... | ... | ... |
| Karu | ... | ... | ... |
| Yiluk | ... | ... | ... |
| Guna | ... | ... | ... |
| Poga | ... | ... | ... |
| Muara | ... | ... | ... |
| Kabupaten Lanny Jaya | ... | ... | ... |

Catatan/Note: Tidak ada cabang PDAM yang beroperasi di kabupaten Lanny Jaya

Sumber/Source: ...

Tabel
Table 6.4**Indeks Kemahalan Konstruksi (IKK) di Kabupaten LannyJaya, 2016-2020**
Construction Cost Index (CCI) in Lanny Jaya Regency,2016-2020

| Tahun Year | Kota Acuan | IKK CCI |
|---------------|---------------|------------|
| (1) | (2) | (3) |
| 2016 | Kota Surabaya | 325,43 |
| 2017 | | 332,92 |
| 2018 | | 337,65 |
| 2019 | Kota Semarang | 333,55 |
| 2020 | | 317,27 |

Catatan/Note:

Sumber/Source: BPS Provinsi Papua/BPS-Statistics of Papua Province

Bab 08 *Transportasi dan Komunikasi*

Chapter *Transportation and Communication*

Panjang Jalan Menurut Kondisi Jalan di Kabupaten Lanny Jaya, 2021

Length of Roads by Condition of Road in Lanny Jaya, 2021

Baik

Good

7,20 km

Rusak

Damage

82,40 km

Rusak Berat

Severely Damage

0,40 km



PENJELASAN TEKNIS**TECHNICAL NOTES**

1. Data transportasi dan komunikasi meliputi:
 - a. Panjang jalan
 - b. Angkutan darat
 - c. Angkutan laut
 - d. Angkutan udara
 - e. Pos dan telekomunikasi
 2. Kendaraan bermotor adalah setiap kendaraan yang digerakkan oleh peralatan teknik yang ada pada kendaraan tersebut, biasanya digunakan untuk angkutan orang atau barang di atas jalan raya selain kendaraan yang berjalan di atas rel. Kendaraan bermotor yang dicatat adalah semua jenis kendaraan kecuali kendaraan bermotor TNI/Polri dan Korps Diplomatik.
 3. Mobil penumpang adalah setiap kendaraan bermotor yang dilengkapi dengan tempat duduk untuk sebanyak-banyaknya delapan orang, tidak termasuk tempat duduk untuk pengemudi, baik dilengkapi atau tidak dilengkapi bagasi.
 4. Mobil bis adalah setiap kendaraan bermotor yang dilengkapi dengan tempat duduk untuk lebih dari delapan orang, tidak termasuk tempat duduk untuk pengemudi, baik dilengkapi atau tidak dilengkapi bagasi.
1. *Data on transportations and communications cover:*
 - a. *Length of road*
 - a. *Land transportation*
 - a. *Sea transportation*
 - a. *Air transportation*
 - a. *Post and telecommunication*
 2. *Motor vehicles are any kind of vehicles motorized by machine set up in those vehicles, they are usually used for transporting peoples or goods on roads except vehicles moving along a railway line. The data cover all kinds of motor vehicles except those belong to Indonesia Army Force Indonesian State Police and Diplomatic Corps.*
 3. *Passenger cars are any motor vehicles with no more than eight seats, excluding seat for driver, it can be with or without hoot.*
 4. *Buses are large passenger cars having seats for more than eight passengers, excluding seat for driver, it can be with or without hoot.*

5. Mobil truk adalah setiap kendaraan bermotor yang digunakan untuk angkutan barang, selain mobil penumpang, mobil bis dan kendaraan bermotor roda dua.
 6. Data panjang jalan negara dan jalan provinsi bersumber dari Kementerian Pekerjaan Umum. Sedangkan jalan kabupaten/kota bersumber dari Dinas Pekerjaan Umum Kabupaten/Kota, diolah dari daftar PJ-II/5.
 7. Kantor Pos adalah tempat pemberi pelayanan komunikasi tertulis dan atau surat elektronik, layanan paket, layanan logistik, layanan transaksi keuangan, dan layanan keagenan pos untuk kepentingan umum. Rumah pos berfungsi sama seperti kantor pos dan kantor pos pembantu, bedanya rumah pos biasanya terletak di daerah terpencil.
5. *Trucks are any motor vehicles used to transport goods excluding passenger cars, buses, and motorcycles.*
 6. *Data on the length of state and provincial roads were taken from the Ministry of Public Works, while the regency/city roads data were taken from Regency Public Works Offices, based on PJ-II/5 questionnaire.*
 7. *Post Office is a service provider facility of written communication and or electronic mail, parcel service, logistics services, financial transaction services, and postal services to the public. Postal house has the same function as the post office and subsidiary of post office, the difference is that postal house is usually located in remote areas.*

ULASAN**DESCRIPTION****Transportasi dan Komunikasi**

Kabupaten Lanny Jaya dapat ditempuh melalui jalur udara maupun darat. Jumlah keseluruhan landasan pesawat pada tahun 2020 adalah 11 unit landasan pesawat. Terdapat 29 ruas jalan yang terhubung di kabupaten Lanny Jaya yang memiliki total panjang ruas jalan sepanjang 235,77 Km. Ruas jalan tersebut didominasi oleh jalan kerikil

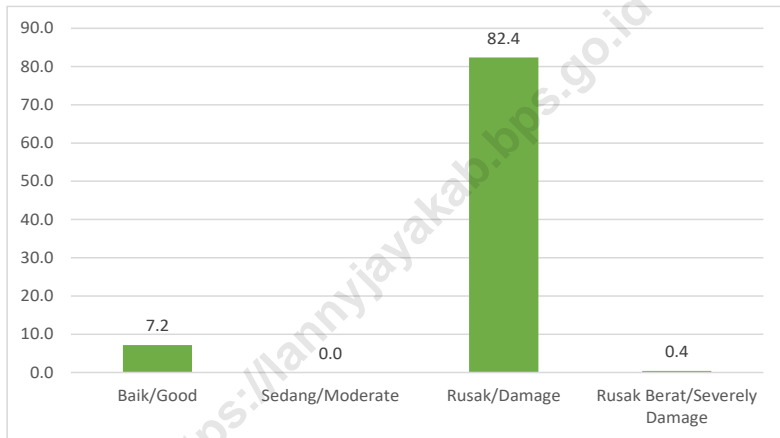
Transportation and Communication

Lanny Jaya Regency can be reached by air or road. The total number of aircraft runways in 2020 is 11 runways. There are 29 connected roads in Lanny Jaya district with a total length of 235.77 Km. The road is dominated by a gravel road

<https://lannyjayakab.bps.go.id>

Gambar 8.1
Figures

Panjang Jalan Menurut Kondisi Jalan di Kabupaten Lanny Jaya(km), 2021
Length of Roads by Condition of Roads in Lanny Jaya Regency (km), 2021



Catatan/Note: Jalan Tiom - Illu

Sumber/Source: Dinas Pekerjaan Umum Provinsi Papua/ public works Service Papua Province

8.1 TRANSPORTASI TRANSPORTATION

Tabel 8.1.1 Panjang Jalan Menurut Tingkat Kewenangan Pemerintahan di Kabupaten Lanny Jaya (km), 2019–2021
Table *Length of Roads by Level of Government Authority in Lanny Jaya Regency (km), 2019–2021*

| Tingkat Kewenangan Pemerintahan <i>Level of Government Authority</i> | 2019 | 2020 | 2021 |
|---|---------------|-----------|------------|
| (1) | (2) | (3) | (4) |
| Negara/ <i>State</i> | - | - | ... |
| Provinsi/ <i>Province</i> | 90 | 90 | ... |
| Kabupaten/Kota <i>Regency/Municipality</i> | - | - | ... |
| Jumlah/Total | 235,80 | 90 | ... |

Catatan/*Note*: Jalan Tiom - Illu

Sumber/*Source*: Dinas Pekerjaan Umum Provinsi Papua/ *public works Service Papua Province*

Tabel 8.1.2 Panjang Jalan Menurut Jenis Permukaan Jalan di Kabupaten Lanny Jaya(km), 2019–2021
Table Length of Roads by Type of Road Surface in Lanny Jaya Regency (km), 2019–2021

| Jenis Permukaan Jalan Type of Road Surface | 2019 | 2020 | 2021 |
|---|------|-----------|------------|
| (1) | (2) | (3) | (4) |
| Aspal/Paved | - | - | ... |
| Tidak diaspal/ Not Paved | - | 90 | ... |
| Lainnya/Others | - | - | ... |
| Jumlah/Total | - | 90 | ... |

Catatan/Note: Jalan Tiom - Illu

Sumber/Source: Dinas Pekerjaan Umum Provinsi Papua/ public works Service Papua Province

Tabel 8.1.3 Panjang Jalan Menurut Kondisi Jalan di Kabupaten Lanny Jaya(km), 2019–2021
Length of Roads by Condition of Roads in Lanny Jaya Regency (km), 2019–2021

| Kondisi Jalan <i>Condition of Roads</i> | 2019 | 2020 | 2021 |
|--|------|-----------|-----------|
| (1) | (2) | (3) | (4) |
| Baik/ <i>Good</i> | - | - | 7,20 |
| Sedang/ <i>Moderate</i> | - | 30 | - |
| Rusak/ <i>Damage</i> | - | 39,80 | 82,40 |
| Rusak Berat/ <i>Severely Damage</i> | - | 20,20 | 0,40 |
| Jumlah/<i>Total</i> | - | 90 | 90 |

Catatan/*Note*: Jalan Tiom - Illu

Sumber/*Source*: Dinas Pekerjaan Umum Provinsi Papua/ *public works Service Papua Province*

Tabel 8.1.4 Panjang (Kilo meter) dan Lebar Jalan (Meter) Menurut Nama dan Ruas Jalan serta Distrik yang Dilalui di Kabupaten Lanny Jaya, 2020
Length of Roads by Condition of Roads in Lanny Jaya Regency (km), 2018–2020

| Nama Ruas Jalan/Name of Roads Internode | Kecamatan yang dilalui/ Passed Sub-district | Panjang/ Lenght | Lebar/Wide |
|--|--|------------------------|-------------------|
| (1) | (2) | (3) | (4) |
| Tiom-Malagaineri-Kuyawage | Tiom, Malagaineri, Kuyawage | 35 | 8 |
| Pirime-Balingga-Kuyawage | Pirime, Balingga, Kuyawage | 37 | 8 |
| Abuneri-Beam | Abuneri, Beam | 2,3 | 8 |
| Tiom-Dimba-Tolikara | Dimba | 29 | 8 |
| Lanina-Gupura – Beam | Lanyna, Gupura | 23 | 8 |
| Pirime-Ilunggime | Pirime | 2,5 | 8 |
| Kolayak – Kolonggu | Kolayak | 1,5 | 8 |
| Tiom – Guninggame – Balingga | Tiom, Balingga | 15 | 8 |
| Gamelia – Kare – Taleme | Gamelia – Karu – Talemo | 5 | 8 |
| Pirime – Wamindik Gamelia – Bolakme | Pirime – Gamelia | 40,3 | 8 |
| Poga – Muara – Yume | Poga – Yume | 9 | 8 |
| Tiom – PTHS – Gimbuk | Tiom, Gimbuk | 3,2 | 8 |
| Tiom – Gollo | Tiom, Golo | 5 | 8 |
| Sd Indawa | Pirime | 1,2 | 8 |
| Dalam Kota Makki | Makki | 3 | 8 |
| Osea – Makki | Makki – Hosea | 2,5 | 8 |
| Lingkar Pirime | Pirime | 5,3 | 8 |
| Pirime – Timolome | Pirime | 0,8 | 8 |
| Yogobak – Pasar Baru | Tiom | 3,2 | 9 |

Lanjutan Tabel/*Continued Table* 8.1.4

| Nama Ruas Jalan/<i>Name of Roads Internode</i> | Kecamatan yang dilalui/<i>Passed Sub-district</i> | Panjang/<i>Lenght</i> | Lebar/<i>Wide</i> |
|---|--|------------------------------|--------------------------|
| (1) | (2) | (3) | (4) |
| Jalan Bandara | Tiom | 0,8 | 6 |
| Simpang 5 – Pertigaan Melagai | Tiom | 0,45 | 12 |
| Simpang 5 – Kantor Bupati – RS | Tiom | 2,4 | 12 |
| Perumahan Pemda – Koramil | Tiom | 1 | 12 |
| Pertigaan Melagai – SMPN 1 – RS –Yogobak | Tiom | 3,3 | 12 |
| Kantor Bupati – Rumah Jabatan Bupati | Tiom | 0,37 | 12 |
| Komplek Perumahan Pemda | Tiom | 0,36 | 12 |
| Pasar Baru – APMS | Tiom | 1,3 | 12 |
| Pertigaan Pemda – Pertigaan Melagai | Tiom | 0,39 | 12 |
| Simpang 5 – Oji – Pasar Baru - Bandara | Tiom | 1,6 | 12 |
| Total Panjang Jalan / <i>Total Road Length</i> | | 235,77 | |

Catatan/*Note*: ...Sumber/*Source*: Dinas Bina Marga Kabupaten Lanny Jaya/ *Higway Construction Agency Lanny Jaya Regency*

Tabel 8.1.5 **Persentase Panjang Permukaan Jalan Menurut Jenis Permukaannya di Kabupaten Lanny Jaya, 2020**
Percentage Length of Road Surface by Type of Surface in Lanny Jaya Regency, 2020

| Nama Ruas Jalan/Name of Roads Internode | Aspal / Asphalt | Kerikil / Gravel | Tanah/ dirt |
|--|------------------------|-------------------------|--------------------|
| (1) | (2) | (3) | (4) |
| Tiom-Malagaineri-Kuyawage | 0 | 63 | 37 |
| Pirime-Balingga-Kuyawage | 0 | 23 | 77 |
| Abuneri-Beam | 0 | 65 | 35 |
| Tiom-Dimba-Tolikara | 0 | 85 | 15 |
| Lanina-Gupura – Beam | 0 | 1 | 99 |
| Pirime-Ilunggime | 0 | 100 | 0 |
| Kolayak – Kolonggu | 0 | 100 | 0 |
| Tiom – Guninggame – Balingga | 0 | 75 | 25 |
| Gamelia – Kare – Taleme | 0 | 100 | 0 |
| Pirime – Wamindik Gamelia – Bolakme | 0 | 100 | 0 |
| Poga – Muara – Yume | 0 | 78 | 22 |
| Tiom – PTHS – Gimbuk | 0 | 100 | 0 |
| Tiom – Gollo | 0 | 39 | 61 |
| Sd Indawa | 0 | 100 | 0 |
| Dalam Kota Makki | 0 | 100 | 0 |
| Osea – Makki | 0 | 64 | 36 |
| Lingkar Pirime | 0 | 100 | 0 |
| Pirime – Timolome | 0 | 100 | 0 |
| Yogobak – Pasar Baru | 0 | 100 | 0 |

Lanjutan Tabel/*Continued Table 8.1.5*

| Nama Ruas Jalan/<i>Name of Roads Internode</i> | Aspal / <i>Asphalt</i> | Kerikil / <i>Gravel</i> | Tanah/ <i>dirt</i> |
|---|-------------------------------|--------------------------------|---------------------------|
| (1) | (2) | (3) | (4) |
| Jalan Bandara | 0 | 100 | 0 |
| Simpang 5 – Pertigaan Melagai | 0 | 100 | 0 |
| Simpang 5 – Kantor Bupati – RS | 100 | 0 | 0 |
| Perumahan Pemda – Koramil | 30 | 70 | 0 |
| Pertigaan Melagai – SMPN 1 – RS –Yogobak | 100 | 0 | 0 |
| Kantor Bupati – Rumah Jabatan Bupati | 100 | 0 | 0 |
| Komplek Perumahan Pemda | 0 | 100 | 0 |
| Pasar Baru – APMS | 100 | 0 | 0 |
| Pertigaan Pemda – Pertigaan Melagai | 100 | 0 | 0 |
| Simpang 5 – Oji – Pasar Baru - Bandara | 100 | 0 | 0 |

Catatan/*Note*: ...Sumber/*Source*: Dinas Bina Marga Kabupaten Lanny Jaya/ *Higway Construction Agency Lanny Jaya Regency*

Tabel 8.1.6 **Persentase Panjang Permukaan Jalan Menurut Kondisinya di Kabupaten Lanny Jaya, 2020**
Percentage Length of Road Surface by Condition of Surface in Lanny Jaya Regency, 2020

| Nama Ruas Jalan/Name of Roads Internode | Baik/ Good | Sedang/ Moderate | Rusak Ringan/ Lightly Damaged | Rusak Berat/ Severely Damaged |
|---|---------------|---------------------|----------------------------------|----------------------------------|
| (1) | (2) | (3) | (4) | (5) |
| Tiom-Malagaineri-Kuyawage | 0 | 46,29 | 17,14 | 36,57 |
| Pirime-Balingga-Kuyawage | 0 | 22,97 | 0 | 77,03 |
| Abuneri-Beam | 0 | 52,17 | 13,04 | 34,78 |
| Tiom-Dimba-Tolikara | 0 | 76,21 | 8,79 | 15 |
| Lanina-Gupura – Beam | 0 | 0,87 | 0 | 99,13 |
| Pirime-Ilunggime | 0 | 100 | 0 | 0 |
| Kolayak – Kolonggu | 0 | 0 | 100 | 0 |
| Tiom – Guninggame – Balingga | 0 | 34,67 | 40 | 25,33 |
| Gamelia – Kare – Taleme | 0 | 64,6 | 35,4 | 0 |
| Pirime – Wamindik Gamelia – Bolakme | 0 | 21,09 | 78,91 | 0 |
| Poga – Muara – Yume | 0 | 77,78 | 0 | 22,22 |
| Tiom – PTHS – Gimbuk | 0 | 100 | 0 | 0 |
| Tiom – Gollo | 0 | 39 | 0 | 61 |
| Sd Indawa | 0 | 100 | 0 | 0 |
| Dalam Kota Makki | 0 | 100 | 0 | 0 |
| Osea – Makki | 0 | 64 | 0 | 36 |
| Lingkar Pirime | 0 | 45,28 | 54,72 | 0 |
| Pirime – Timolome | 0 | 100 | 0 | 0 |

Lanjutan Tabel/*Continued Table 8.1.6*

| Nama Ruas Jalan/<i>Name of Roads Internode</i> | Baik/<i>Good</i> | Sedang/<i>Moderate</i> | Rusak Ringan/<i>Lightly Damaged</i> | Rusak Berat/<i>Severely Damaged</i> |
|---|-------------------------|-------------------------------|--|--|
| (1) | (2) | (3) | (4) | (5) |
| Yogobak – Pasar Baru | 0 | 100 | 0 | 0 |
| Jalan Bandara | 0 | 100 | 0 | 0 |
| Simpang 5 – Pertigaan Melagai | 0 | 100 | 0 | 0 |
| Simpang 5 – Kantor Bupati – RS | 100 | 0 | 0 | 0 |
| Perumahan Pemda – Koramil | 30 | 70 | 0 | 0 |
| Pertigaan Melagai – SMPN 1 – RS –Yogobak | 100 | 0 | 0 | 0 |
| Kantor Bupati – Rumah Jabatan Bupati | 100 | 0 | 0 | 0 |
| Komplek Perumahan Pemda | 0 | 0 | 100 | 0 |
| Pasar Baru – APMS | 100 | 0 | 0 | 0 |
| Pertigaan Pemda – Pertigaan Melagai | 100 | 0 | 0 | 0 |
| Simpang 5 – Oji – Pasar Baru - Bandara | 100 | 0 | 0 | 0 |

Catatan/*Note*: ...Sumber/*Source*: Dinas Bina Marga Kabupaten Lanny Jaya/ *Higway Construction Agency Lanny Jaya Regency*

Tabel
Table 8.1.7

Banyaknya Landasan Pesawat Terbang Menurut Status Kepemilikan dan Distrik di Kabupaten Lanny Jaya, 2017–2020
Number of Post Offices Subsidiaries by Subdistrict in Lanny Jaya Regency, 2017–2020

| Kecamatan Subdistrict | Pemerintah Government | | MAF | | AMA | | Jumlah Total |
|--------------------------|--------------------------|------------------|---------------|------------------|---------------|------------------|-----------------|
| | Baik/ Good | Rusak/ Broken | Baik/ Good | Rusak/ Broken | Baik/ Good | Rusak/ Broken | |
| (1) | (2) | (3) | (4) | (5) | | | |
| Makki | - | - | 1 | - | - | - | 1 |
| Gupura | - | - | - | - | - | - | - |
| Kolawa | - | - | - | - | - | - | - |
| Gelok Beam | - | - | - | - | - | - | - |
| Awina | - | - | - | - | - | - | - |
| Kully Lanny | - | - | - | - | - | - | - |
| Pirime | - | - | 1 | - | - | - | 1 |
| Buguk Gona | - | - | - | - | - | - | - |
| Milimbo | - | - | - | - | - | - | - |
| Gollo | - | - | - | - | - | - | - |
| Wiringgabut | - | - | - | - | - | - | - |
| Tiom | 1 | - | - | - | - | - | 1 |
| Nogi | - | - | - | - | - | - | - |
| Mokoni | - | - | - | - | - | - | - |
| Niname | - | - | - | - | - | - | - |
| Yiginua | - | - | - | - | - | - | - |
| Tiom Ollo | - | - | - | - | - | - | - |
| Yugungwi | - | - | - | - | - | - | - |
| Lannyana | - | - | - | - | - | - | - |
| Balingga | - | - | 1 | - | - | - | 1 |

Lanjutan Tabel/Continued Table 8.2.1

| Kecamatan Subdistrict | Pemerintah Government | | MAF | | AMA | | Jumlah Total |
|---------------------------------|--------------------------|------------------|---------------|------------------|---------------|------------------|-----------------|
| | Baik/ Good | Rusak/ Broken | Baik/ Good | Rusak/ Broken | Baik/ Good | Rusak/ Broken | |
| (1) | (2) | (3) | (4) | (5) | | | |
| Balingga Barat | - | - | - | - | - | - | - |
| Bruwa | - | - | - | - | - | - | - |
| Ayumnati | - | - | - | - | - | - | - |
| Goa Balim | 1 | - | - | - | - | - | 1 |
| Kuyawage | - | - | 1 | - | - | - | 1 |
| Wano Barat | 1 | - | 1 | - | - | - | 2 |
| Malagaineri | 1 | - | - | - | - | - | 1 |
| Melagai | - | - | - | - | - | - | - |
| Tiomneri | - | - | - | - | - | - | - |
| Wereka | - | - | - | - | - | - | - |
| Dimba | 1 | - | - | - | - | - | 1 |
| Kelulome | - | - | - | - | - | - | - |
| Nikogwe | - | - | - | - | - | - | - |
| Gamelia | - | - | 1 | - | - | - | 1 |
| Karu | - | - | - | - | - | - | - |
| Yiluk | - | - | - | - | - | - | - |
| Guna | - | - | - | - | - | - | - |
| Poga | - | - | - | - | - | - | - |
| Muara | - | - | - | - | - | - | - |
| Kabupaten Lanny Jaya | 5 | - | 6 | - | - | - | 11 |

Sumber/Source: : Dinas Perhubungan dan Informatika Kabupaten Lanny Jaya/ Infrmative and Transportatation Agency Lanny Jaya Regency

8.2 KOMUNIKASI COMMUNICATION

Tabel 8.2.1 **Jumlah Kantor Pos Pembantu Menurut Kecamatan di Kabupaten Lanny Jaya, 2017–2021**
Table 8.2.1 **Number of Post Offices Subsidiaries by Subdistrict in Lanny Jaya Regency, 2017–2021**

| Kecamatan Subdistrict | 2018 | 2019 | 2020 | 2021 |
|--------------------------|------|------|------|------|
| (1) | (2) | (3) | (4) | (5) |
| Makki | ... | ... | ... | ... |
| Gupura | ... | ... | ... | ... |
| Kolawa | ... | ... | ... | ... |
| Gelok Beam | ... | ... | ... | ... |
| Awina | ... | ... | ... | ... |
| Kully Lanny | ... | ... | ... | ... |
| Pirime | ... | ... | ... | ... |
| Buguk Gona | ... | ... | ... | ... |
| Milimbo | ... | ... | ... | ... |
| Gollo | ... | ... | ... | ... |
| Wiringgabut | ... | ... | ... | ... |
| Tiom | ... | ... | ... | ... |
| Nogi | ... | ... | ... | ... |
| Mokoni | ... | ... | ... | ... |
| Niname | ... | ... | ... | ... |
| Yiginua | ... | ... | ... | ... |
| Tiom Olo | ... | ... | ... | ... |
| Yugungwi | ... | ... | ... | ... |
| Lannyana | ... | ... | ... | ... |
| Balingga | ... | ... | ... | ... |

Lanjutan Tabel/*Continued Table* 8.2.1

| Kecamatan Subdistrict | 2018 | 2019 | 2020 | 2021 |
|-----------------------------|----------|----------|----------|----------|
| (1) | (2) | (3) | (4) | (5) |
| Balingga Barat | ... | ... | ... | ... |
| Bruwa | ... | ... | ... | ... |
| Ayumnati | ... | ... | ... | ... |
| Goa Balim | ... | ... | ... | ... |
| Kuyawage | ... | ... | ... | ... |
| Wano Barat | ... | ... | ... | ... |
| Malagaineri | ... | ... | ... | ... |
| Melagai | ... | ... | ... | ... |
| Tiomneri | ... | ... | ... | ... |
| Wereka | ... | ... | ... | ... |
| Dimba | ... | ... | ... | ... |
| Kelulome | ... | ... | ... | ... |
| Nikogwe | ... | ... | ... | ... |
| Gamelia | ... | ... | ... | ... |
| Karu | ... | ... | ... | ... |
| Yiluk | ... | ... | ... | ... |
| Guna | ... | ... | ... | ... |
| Poga | ... | ... | ... | ... |
| Muara | ... | ... | ... | ... |
| Kabupaten Lanny Jaya | 1 | 1 | 1 | 1 |

Catatan/Note: ...

Sumber/Source: Provinsi Papua Dalam Angka /*Papua Province in Figures*

Bab

Chapter

09

Perbankan, Koperasi, dan Harga-harga *Banking, Cooperative, and Prices*



KUD
KUD

5 Unit
Units

Lainnya
Other

7 Unit
Units

Jumlah
Total

12 Unit
Units

Jumlah Koperasi Menurut Jenis Koperasi di Kabupaten Lanny Jaya, 2020
Number of Cooperative by Kind of Cooperative in Lanny Jaya Regency, 2020

PENJELASAN TEKNIS

1. Sistem pencatatan Statistik Ekspor dan Impor adalah "General Trade" dengan wilayah pencatatan meliputi seluruh wilayah kepabeanaan Indonesia.
2. Pengesahan dokumen kepabeanaan ekspor dan impor dilakukan oleh Bea dan Cukai berdasarkan Persetujuan Muat/Bongkar Barang.
3. Data ekspor berasal dari dokumen kepabeanaan BC 3.0 atau yang disebut dokumen Pemberitahuan Ekspor Barang (PEB) yang diisi oleh eksportir.
4. Data impor berasal dari dokumen kepabeanaan BC 2.0 atau yang disebut dokumen Pemberitahuan Impor Barang (PIB), Pemberitahuan Impor Barang Khusus (PIBK), Pemberitahuan Pabean Free Trade Zone (PPFTZ) dan dokumen kepabeanaan BC 2.3 yang mencatat impor barang dari Luar Negeri ke Kawasan Berikat
5. Barang-barang yang dikirim ke luar negeri untuk diolah dicatat sebagai ekspor, sedangkan hasil olahan yang dikembalikan ke Indonesia dicatat sebagai impor.
6. Barang-barang luar negeri yang diolah di dalam negeri dicatat sebagai barang impor meskipun barang olahan tersebut akan kembali ke luar negeri.
7. 8. Sistem pengolahan dokumen impor/ekspor Indonesia adalah sistem "Carry Over" yaitu

TECHNICAL NOTES

1. *The recording of export and import statistics are based on General Trade System covering all Indonesian customs areas.*
2. *The legalization of customs export and import documents is conducted by the Customs and Excise Office.*
3. *The export data are compiled based on customs export documents BC 3.0 or known as Export Declarations (PEB), filled by exporters.*
4. *The import data are compiled based on customs import documents BC 2.0 or known as Import Declarations Form (PIB), Import Declarations Form for Special Commodity (PIBK), Customs Declaration Form for Free Trade Zone (PPFTZ), and customs import documents BC 2.3 which records import goods from foreign country to Bounded Zones Area.*
5. *Goods send abroad for processing purposes are recorded as export while its product sent to Indonesia are recorded as import.*
6. *Foreign goods processed in Indonesia are still recorded as imports although the products will be sent to abroad.*
7. *8. The carry-over system is used in processing Indonesian export and import documents. Documents are processed one month after the current month, while those received later will be processed for the succeeding month. This means previous documents received in the*

dokumen ditunggu selama satu bulan, setelah bulan berjalan, sedangkan dokumen-dokumen yang terlambat akan diolah pada bulan berikutnya. Dengan demikian dokumen bulan-bulan sebelumnya yang terlambat diterima dan masuk pada bulan berjalan, diperlakukan sebagai dokumen bulan pengolahan.

8. Pelabuhan Muat adalah pelabuhan darimana barang diangkut ke luar negeri atau diekspor
9. Negara tujuan adalah negara tujuan akhir yang diketahui untuk barang ekspor yang dikirim ke luar negeri
10. Jenis komoditi adalah barang ekspor yang dicatat sesuai kode Harmonized System (HS)

current month will be treated as processed documents.

8. *Port of loading is port where the goods are transported out of the country or exported.*
9. *Country of destination is the last known country where the exported goods are sent*
10. *Commodity Types is exported goods recorded based on Harmonized System (HS) code.*

ULASAN

Jumlah Koperasi di Kabupaten Lanny Jaya pada tahun 2020 adalah sebanyak 12 unit koperasi. yang seluruhnya berbadan hukum. 12 unit koperasi tersebut terdiri atas 5 unit KUD, 1 KSU, 3 unit Kopermas, 3 Unit Koperasi simpan pinjam.

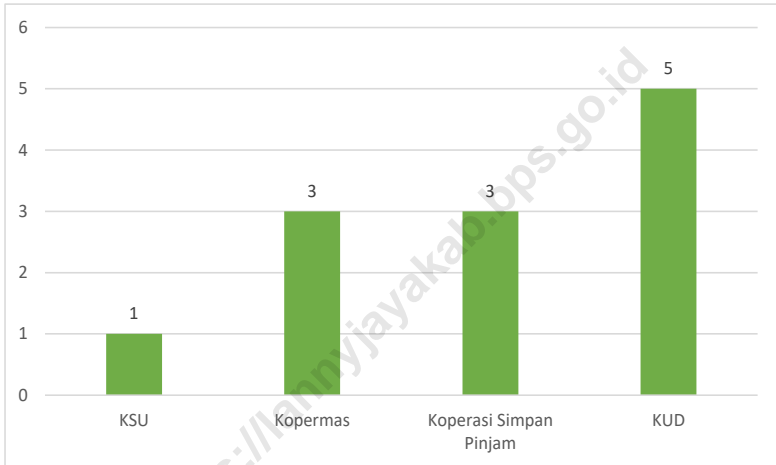
DESCRIPTION

The number of cooperatives in Lanny Jaya Regency in 2020 is 12 cooperative units. which are all legal entities. The 12 cooperative units consist of 5 KUD units, 1 KSU, 3 Kopermas units, 3 savings and loan cooperative units.

<https://lannyjayakab.bps-go.id>

Gambar 9.1
Figures

Jumlah Koperasi Kabupaten Lanny Jaya, 2020
Number of Lanny Jaya Regency Cooperatives 2020



Catatan/Note:

Sumber/Source: Dinas Perindustrian, Perdagangan, Koperasi dan UKM Kabupaten Lanny Jaya/ Industry, Trade, Cooperative and UKM Agency Lanny Jaya Regency

Tabel
Table 9.1**Jumlah Koperasi Aktif Menurut Kecamatan di Kabupaten Lanny Jaya, 2018–2021**
Number of Active Cooperative by Subdistrict in Lanny Jaya Regency, 2018–2021

| Kecamatan Subdistrict | 2018 | 2019 | 2020 | 2021 |
|--------------------------|------|------|------|------|
| (1) | (2) | (3) | (4) | (5) |
| Makki | ... | ... | ... | ... |
| Gupura | ... | ... | ... | ... |
| Kolawa | ... | ... | ... | ... |
| Gelok Beam | ... | ... | ... | ... |
| Awina | ... | ... | ... | ... |
| Kully Lanny | ... | ... | ... | ... |
| Pirime | ... | ... | ... | ... |
| Buguk Gona | ... | ... | ... | ... |
| Milimbo | ... | ... | ... | ... |
| Gollo | ... | ... | ... | ... |
| Wiringgabut | ... | ... | ... | ... |
| Tiom | ... | ... | ... | ... |
| Nogi | ... | ... | ... | ... |
| Mokoni | ... | ... | ... | ... |
| Niname | ... | ... | ... | ... |
| Yiginua | ... | ... | ... | ... |
| Tiom Ollo | ... | ... | ... | ... |
| Yugungwi | ... | ... | ... | ... |
| Lannyna | ... | ... | ... | ... |
| Balingga | ... | ... | ... | ... |

Lanjutan Tabel/*Continued Table* 8.2.1

| Kecamatan <i>Subdistrict</i> | 2018 | 2019 | 2020 | 2021 |
|---------------------------------|------|------|------|------|
| (1) | (2) | (3) | (4) | (5) |
| Balingga Barat | ... | ... | ... | ... |
| Bruwa | ... | ... | ... | ... |
| Ayumnati | ... | ... | ... | ... |
| Goa Balim | ... | ... | ... | ... |
| Kuyawage | ... | ... | ... | ... |
| Wano Barat | ... | ... | ... | ... |
| Malagaineri | ... | ... | ... | ... |
| Melagai | ... | ... | ... | ... |
| Tiomneri | ... | ... | ... | ... |
| Wereka | ... | ... | ... | ... |
| Dimba | ... | ... | ... | ... |
| Kelulome | ... | ... | ... | ... |
| Nikogwe | ... | ... | ... | ... |
| Gamelia | ... | ... | ... | ... |
| Karu | ... | ... | ... | ... |
| Yiluk | ... | ... | ... | ... |
| Guna | ... | ... | ... | ... |
| Poga | ... | ... | ... | ... |
| Muara | ... | ... | ... | ... |
| Kabupaten Lanny Jaya | ... | ... | ... | ... |

Catatan/*Note:*

Sumber/*Source:* Dinas Perindustrian, Perdagangan, Koperasi dan UKM Kabupaten Lanny Jaya/ *Industry, Trade, Cooperative and UKM Agency Lanny Jaya Regency*

Tabel 9.2
Table**Jumlah Koperasi Menurut Jenis Koperasi dan Kecamatan di Kabupaten Lanny Jaya, 2020**
Number of Cooperative by Kind of Cooperative and Subdistrict in Lanny Jaya Regency, 2020

| Kecamatan Subdistrict | Jenis Koperasi/ Kind of Cooperative | | | | | | Jumlah Total |
|--------------------------|-------------------------------------|------|--------|--------|------------------|-----|-----------------|
| | KUD | KPRI | KOPKAR | KOPPAS | Lainnya Other | | |
| (1) | (2) | (3) | (4) | (5) | (6) | (7) | |
| Makki | ... | ... | ... | ... | ... | ... | |
| Gupura | ... | ... | ... | ... | ... | ... | |
| Kolawa | ... | ... | ... | ... | ... | ... | |
| Gelok Beam | ... | ... | ... | ... | ... | ... | |
| Awina | ... | ... | ... | ... | ... | ... | |
| Kully Lanny | ... | ... | ... | ... | ... | ... | |
| Pirime | ... | ... | ... | ... | ... | ... | |
| Buguk Gona | ... | ... | ... | ... | ... | ... | |
| Milimbo | ... | ... | ... | ... | ... | ... | |
| Gollo | ... | ... | ... | ... | ... | ... | |
| Wiringgabut | ... | ... | ... | ... | ... | ... | |
| Tiom | ... | ... | ... | ... | ... | ... | |
| Nogi | ... | ... | ... | ... | ... | ... | |
| Mokoni | ... | ... | ... | ... | ... | ... | |
| Niname | ... | ... | ... | ... | ... | ... | |
| Yiginua | ... | ... | ... | ... | ... | ... | |
| Tiom Ollo | ... | ... | ... | ... | ... | ... | |
| Yugungwi | ... | ... | ... | ... | ... | ... | |
| Lannyna | ... | ... | ... | ... | ... | ... | |
| Balingga | ... | ... | ... | ... | ... | ... | |

| Kecamatan Subdistrict | Jenis Koperasi/ Kind of Cooperative | | | | | Jumlah Total |
|-----------------------------|-------------------------------------|------------|------------|------------|------------------|-----------------|
| | KUD | KPRI | KOPKAR | KOPPAS | Lainnya Other | |
| (1) | (2) | (3) | (4) | (5) | (6) | (7) |
| Balingga Barat | ... | ... | ... | ... | ... | ... |
| Bruwa | ... | ... | ... | ... | ... | ... |
| Ayumnati | ... | ... | ... | ... | ... | ... |
| Goa Balim | ... | ... | ... | ... | ... | ... |
| Kuyawage | ... | ... | ... | ... | ... | ... |
| Wano Barat | ... | ... | ... | ... | ... | ... |
| Malagaineri | ... | ... | ... | ... | ... | ... |
| Melagai | ... | ... | ... | ... | ... | ... |
| Tiomneri | ... | ... | ... | ... | ... | ... |
| Wereka | ... | ... | ... | ... | ... | ... |
| Dimba | ... | ... | ... | ... | ... | ... |
| Kelulome | ... | ... | ... | ... | ... | ... |
| Nikogwe | ... | ... | ... | ... | ... | ... |
| Gamelia | ... | ... | ... | ... | ... | ... |
| Karu | ... | ... | ... | ... | ... | ... |
| Yiluk | ... | ... | ... | ... | ... | ... |
| Guna | ... | ... | ... | ... | ... | ... |
| Poga | ... | ... | ... | ... | ... | ... |
| Muara | ... | ... | ... | ... | ... | ... |
| Kabupaten Lanny Jaya | 5 | ... | ... | ... | 7 | 12 |

Catatan/Note:

Sumber/Source: Dinas Perindustrian, Perdagangan, Koperasi dan UKM Kabupaten Lanny Jaya/ Industry, Trade, Cooperative and UKM Agency Lanny Jaya Regency

Bab 10 Pengeluaran Penduduk

Chapter **10** *Population Expenditure*



Makanan

Food

71,83%

Bukan Makanan

NonFood

28,17%



Rata-rata Pengeluaran per Kapita Sebulan

Monthly Average Expenditure per Capita

Rp 1 979 812,-

Umbi-umbian

Tubers

25,53%



Perumahan dan fasilitas rumah tangga

Housing and household facilities

16,82%

Dua Komoditas Tertinggi Penyumbang Pengeluaran penduduk
Two of the Highest Contributing Commodities to Population Expenditures

PENJELASAN TEKNIS

TECHNICAL NOTES

- | | |
|--|--|
| <p>1. Kegiatan pengumpulan data sosial dan ekonomi yang dilaksanakan secara rutin oleh BPS melalui Survei Sosial Ekonomi Nasional (Susenas).</p> | <p>1. <i>Socioeconomic data collection activities are carried out regularly by the BPS-Statistics Indonesia through the National Socioeconomic Survey (Susenas).</i></p> |
| <p>2. Sejak tahun 2011 sampai dengan 2014, pengumpulan data Susenas konsumsi pengeluaran rumah tangga dilaksanakan secara triwulanan. Mulai tahun 2015 pengumpulan data Susenas dilaksanakan dua kali dalam setahun, yaitu pada Maret dan September.</p> | <p>2. <i>Since 2011 to 2014, Susenas data collection of household consumption/expenditures was conducted quarterly. Starting in 2015, collecting of data Susenas carry out twice a year, in March and September.</i></p> |
| <p>3. Data pengeluaran penduduk menurut jenis pengeluaran diperoleh dari Survei Sosial Ekonomi Nasional (SUSENAS) BPS, yang mencakup semua Kabupaten/Kota.</p> | <p>3. <i>The data on consumer expenditure according to type of expenditure is obtained from the National Socio- Economic Survey (Susenas) of BPS which covers all regency/municipality in Indonesia.</i></p> |
| <p>4. Data hasil pencacahan Susenas Maret dapat disajikan untuk tingkat nasional, provinsi, dan kabupaten/kota, sedangkan untuk data hasil Susenas September hanya dapat disajikan untuk tingkat nasional dan provinsi.</p> | <p>4. <i>The result from Susenas data collection in March can be presented on national, provincial, and regency/municipal level estimates, while data collection in September can be disseminated only for the national and provincial levels.</i></p> |
| <p>5. Data konsumsi/pengeluaran yang dikumpulkan pada Susenas Maret dibagi menjadi dua kelompok, yaitu makanan dan bukan makanan. Jumlah komoditas makanan sebanyak 174 komoditas. Pengumpulan</p> | <p>5. <i>The consumption/expenditure data collected in March Susenas are divided into two groups, namely food and non-food. The number of food commodity are 174 commodities. The food group data collection includes quantity and</i></p> |

- data kelompok makanan meliputi banyaknya komoditas yang dikonsumsi beserta nilai pengeluarannya.
6. Pengumpulan data pada sebagian besar kelompok bukan makanan hanya mencakup nilai pengeluaran barang yang dikonsumsi, kecuali beberapa jenis barang tertentu juga dikumpulkan kuantitasnya, seperti listrik, air, gas, dan bahan bakar minyak (BBM).
 7. Referensi waktu survei yang digunakan adalah selama seminggu terakhir untuk konsumsi makanan dan sebulan atau setahun terakhir untuk konsumsi bukan makanan.
 8. Banyaknya sampel pada SUSENAS Maret 2018 adalah 764 Blok Sensus yang tersebar di 12 Kabupaten/Kota di Provinsi Papua yang mencakup 7.640 rumah tangga.
 9. Konsumsi rumah tangga dibedakan atas konsumsi makanan dan bukan makanan tanpa memperhatikan asal barang dan terbatas pada pengeluaran untuk kebutuhan rumah tangga saja, tidak termasuk konsumsi/pengeluaran untuk keperluan usaha atau yang diberikan kepada pihak lain. Baik konsumsi makanan maupun bukan makanan selanjutnya dikonversikan ke dalam pengeluaran rata-rata sebulan. Angka-angka konsumsi/
value of commodities consumed.
6. *Data collection on most of non food groups covers only the value of expenditures consumed except for certain commodities which are also collected for its quantity, such as the use of electricity, water, gas, and fuel oil (BBM).*
 7. *The survey time reference period is previous week before enumeration date for food consumption and last month or last year for non-food consumption.*
 8. *The number of samples in SUSENAS March 2018 is 764 census blocks that were spread across 12 regency/ municipality In Papua Province. It included 7.640 households.*
 9. *Household consumption is distinguished on the consumption of food and non food regardless of the origin of goods and limited to expenditures for household needs alone, excluding the consumption/ expenditure for business purposes or given to other parties. Neither the consumption of food and non food subsequently converted into the monthly average expenditure. The numbers consumption/ average expenditure per capita are presented in this publication was obtained from the results for the amount of consumption of all households (both consume food or not) of the total population*

pengeluaran rata-rata per kapita yang disajikan dalam publikasi ini diperoleh dari hasil bagi jumlah konsumsi seluruh rumah tangga (baik mengonsumsi makanan maupun tidak) terhadap jumlah penduduk.

<https://lannyjayakab.bps.go.id>

ULASAN

Rata-rata pengeluaran perkapita perbulan penduduk lanny jaya pada tahun 2021 adalah 1 979 812 rupiah atau kurang lebih sekitar 65 994 rupiah perharinya. Angka ini didominasi oleh pengeluaran untuk makanan sebesar kurang lebih 71,83 persen sedangkan sisanya merupakan pengeluaran non-makanan. Komoditas makanan dengan pengeluaran terbesar adalah umbi-umbian sedangkan komoditas non-makanan dengan pengeluaran terbesar adalah komoditas perumahan dan fasilitas rumah tangga.

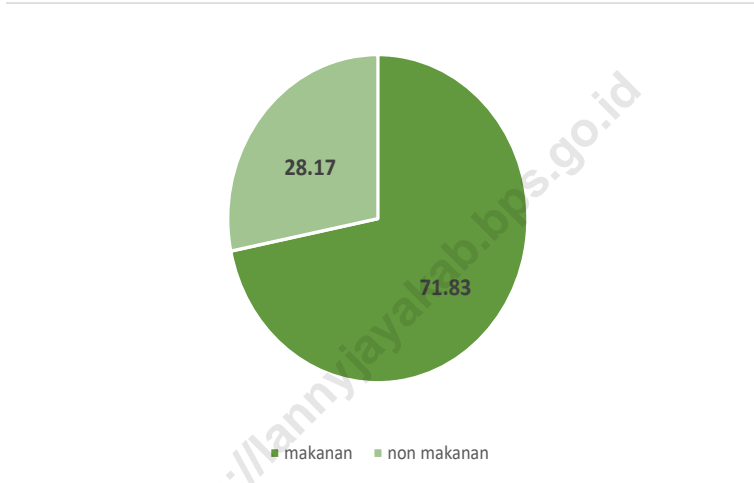
DESCRIPTION

The average monthly expenditure per capita population of Lanny Jaya in 2021 is 1 979 812 rupiahs or about 65 994 rupiahs per day. This figure is dominated by food expenditure which is approximately 71,83 percent while the rest is non-food expenditure. Food commodities with the highest expenditure are tubers while non-food commodities with the largest expenditure are housing commodities and household facilities.

<https://lannyjayakab.bps.go.id>

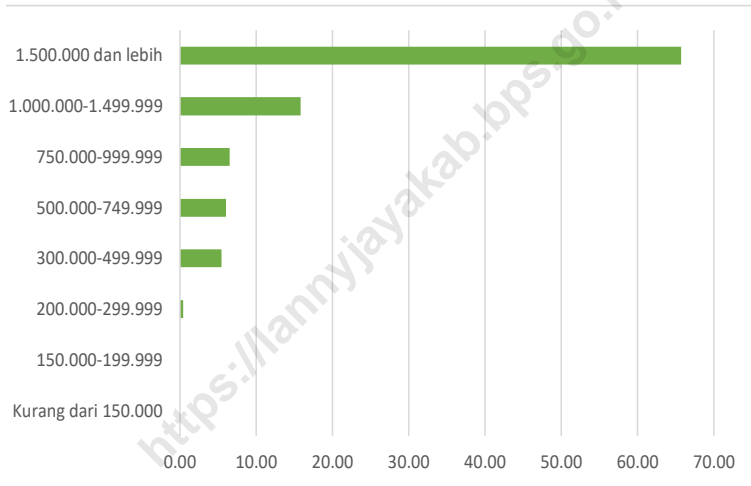
Gambar 10.1
Figures

Persentase Pengeluaran per Kapita Sebulan Menurut Makanan dan Non Makanan di Kabupaten Lanny Jaya, 2021
Percentage of Monthly Expenditure per Capita by Food and Non Food in Lanny Jaya Regency, 2021



Sumber/Source : BPS, Survei Sosial Ekonomi Nasional (Susenas) Maret/BPS-Statistics Indonesia, National Socioeconomic Survey March

Gambar 10.2 **Persentase Penduduk Menurut Golongan Pengeluaran Per Kapita Sebulan di Kabupaten Lanny Jaya, 2021**
Percentage of Population Per Capita Spending Group a Month in Lanny Jaya Regency, 2021



Sumber/Source : BPS, Survei Sosial Ekonomi Nasional (Susenas) Maret/BPS-Statistics Indonesia, National Socioeconomic Survey March

Tabel
Table 10.1

**Rata-rata Pengeluaran per Kapita Sebulan Menurut
Kelompok Komoditas (rupiah) di Kabupaten Lanny Jaya,
2020 dan 2021**
*Monthly Average Expenditure per Capita by Commodity
Group (rupiahs) in Lanny Jaya Regency, 2020 and 2021*

| Kelompok Komoditas/Commodity Group | 2020 | 2021 |
|---|-----------------|-----------------|
| (1) | (2) | (3) |
| Makanan/Food | | |
| Padi-padian/ <i>Cereals</i> | 117 460 | 173 513 |
| Umbi-umbian/ <i>Tubers</i> | 325 591 | 505 450 |
| Ikan/udang/cumi/kerang/ <i>Fish/shrimp/common squid/shells</i> | 22 721 | 31 302 |
| Daging/ <i>Meat</i> | 30 430 | 53 486 |
| Telur dan susu/ <i>Eggs and milk</i> | 19 084 | 36 128 |
| Sayur-sayuran/ <i>Vegetables</i> | 131 242 | 183 044 |
| Kacang-kacangan/ <i>Legumes</i> | 1 172 | 397 |
| Buah-buahan/ <i>Fruits</i> | 23 469 | 40 505 |
| Minyak dan kelapa/ <i>Oil and coconut</i> | 35 471 | 38 318 |
| Bahan minuman/ <i>Beverage stuffs</i> | 55 723 | 76 778 |
| Bumbu-bumbuan/ <i>Spices</i> | 31 146 | 40 369 |
| Konsumsi lainnya/ <i>Miscellaneous food items</i> | 29 250 | 44 379 |
| Makanan dan minuman jadi/ <i>Prepared food and beverages</i> | 25 490 | 43 653 |
| Rokok/ <i>Cigarettes</i> | 88 278 | 154 686 |
| Jumlah makanan/Total food | 936 527 | 1422 009 |
| Bukan makanan/Non-food | | |
| Perumahan dan fasilitas rumah tangga/ <i>Housing and household facilities</i> | 306 015 | 333 006 |
| Aneka komoditas dan jasa/ <i>Goods and services</i> | 123 066 | 136 795 |
| Pakaian, alas kaki, dan tutup kepala/ <i>Clothing, footwear, and headgear</i> | 59 882 | 38 090 |
| Komoditas tahan lama/ <i>Durable goods</i> | 57 174 | 28 518 |
| Pajak, pungutan, dan asuransi/ <i>Taxes and insurance</i> | 21 958 | 21 394 |
| Keperluan pesta dan upacara/kenduri/ <i>Parties and ceremonies</i> | 1 270 | 0 |
| Jumlah bukan makanan/Total non-food | 569 364 | 557 803 |
| Jumlah/Total | 1505 892 | 1979 812 |

Catatan/Note: ...

Sumber/Source: BPS, Survei Sosial Ekonomi Nasional (Susenas) Maret/BPS-Statistics Indonesia, National Socioeconomic Survey March

Tabel
Table 10.2

**Persentase Pengeluaran per Kapita Sebulan Menurut
Kelompok Komoditas di Kabupaten Lanny Jaya, 2020 dan
2021**
*Percentage of Monthly Expenditure per Capita by
Commodity Group in Lanny Jaya Regency, 2020 and
2021*

| Kelompok Komoditas/ <i>Commodity Group</i> | 2020 | 2021 |
|---|---------------|---------------|
| (1) | (2) | (3) |
| Makanan/<i>Food</i> | | |
| Padi-padian/ <i>Cereals</i> | 7.80 | 8.76 |
| Umbi-umbian/ <i>Tubers</i> | 21.62 | 25.53 |
| Ikan/udang/cumi/kerang/ <i>Fish/shrimp/common squid/shells</i> | 1.51 | 1.58 |
| Daging/ <i>Meat</i> | 2.02 | 2.70 |
| Telur dan susu/ <i>Eggs and milk</i> | 1.27 | 1.82 |
| Sayur-sayuran/ <i>Vegetables</i> | 8.72 | 9.25 |
| Kacang-kacangan/ <i>Legumes</i> | 0.08 | 0.02 |
| Buah-buahan/ <i>Fruits</i> | 1.56 | 2.05 |
| Minyak dan kelapa/ <i>Oil and coconut</i> | 2.36 | 1.94 |
| Bahan minuman/ <i>Beverage stuffs</i> | 3.70 | 3.88 |
| Bumbu-bumbuan/ <i>Spices</i> | 2.07 | 2.04 |
| Konsumsi lainnya/ <i>Miscellaneous food items</i> | 1.94 | 2.24 |
| Makanan dan minuman jadi/ <i>Prepared food and beverages</i> | 1.69 | 2.20 |
| Rokok/ <i>Cigarettes</i> | 5.86 | 7.81 |
| Jumlah makanan/<i>Total food</i> | 62.19 | 71.83 |
| Bukan makanan/<i>Non-food</i> | | |
| Perumahan dan fasilitas rumah tangga/ <i>Housing and household facilities</i> | 20.32 | 16.82 |
| Aneka komoditas dan jasa/ <i>Goods and services</i> | 8.17 | 6.91 |
| Pakaian, alas kaki, dan tutup kepala/ <i>Clothing, footwear, and headgear</i> | 3.98 | 1.92 |
| Komoditas tahan lama/ <i>Durable goods</i> | 3.80 | 1.44 |
| Pajak, pungutan, dan asuransi/ <i>Taxes and insurance</i> | 1.46 | 1.08 |
| Keperluan pesta dan upacara/kenduri/ <i>Parties and ceremonies</i> | 0.08 | 0.00 |
| Jumlah bukan makanan/<i>Total non-food</i> | 37.81 | 28.17 |
| Jumlah/<i>Total</i> | 100.00 | 100.00 |

Catatan/*Note*: ...

Sumber/*Source*: BPS, Survei Sosial Ekonomi Nasional (Susenas) Maret/BPS-Statistics Indonesia, National Socioeconomic Survey March

Tabel
Table 10.3**Persentase Penduduk Menurut Golongan Pengeluaran Per Kapita Sebulan di Kabupaten Lanny Jaya, 2020 dan 2021**
Percentage of Population by Per Capita Spending Group a Month in Lanny Jaya Regency, 2020 and 2021

| Golongan Pengeluaran <i>Spending Group</i> (Rp) | 2020 | 2021 |
|---|---------------|---------------|
| (1) | (2) | (3) |
| < 150 000 | 0 | 0 |
| 150 000–199 999 | 0 | 0 |
| 200 000–299 999 | 0 | 0 |
| 300 000–499 999 | 4,50 | 4.50 |
| 500 000–749 999 | 13,55 | 13.55 |
| 750 000–999 999 | 10,95 | 10.95 |
| 1 000 000–1 499 999 | 26,15 | 26.15 |
| > 1 500 000 | 44,85 | 44.85 |
| Jumlah/Total | 100,00 | 100.00 |

Catatan/Note: ...

Sumber/Source: BPS, Survei Sosial Ekonomi Nasional (Susenas) Maret/BPS-Statistics Indonesia, National Socioeconomic Survey March

Tabel
Table 10.4**Rata-rata Konsumsi Perkapita Sebulan menurut
Kelompok Komoditas Kelompok Pengeluaran, 2021**
*Average per capita consumption per month by commodity
group expenditure group, 2021*

| Kelompok Komoditas/ <i>Commodity Group</i> | Distribusi Pengeluaran Perkapita Sebulan | |
|---|--|------------------|
| | 40% Bawah | 40% Tengah |
| (1) | (2) | (3) |
| Makanan/<i>Food</i> | | |
| Padi-padian/ <i>Cereals</i> | 98 821 | 204 526 |
| Umbi-umbian/ <i>Tubers</i> | 443 985 | 574 237 |
| Ikan/udang/cumi/kerang/ <i>Fish/shrimp/common squid/shells</i> | 16 568 | 37 778 |
| Daging/ <i>Meat</i> | 39 570 | 34 381 |
| Telur dan susu/ <i>Eggs and milk</i> | 18 697 | 36 831 |
| Sayur-sayuran/ <i>Vegetables</i> | 117 310 | 208 720 |
| Kacang-kacangan/ <i>Legumes</i> | 331 | 224 |
| Buah-buahan/ <i>Fruits</i> | 34 151 | 42 279 |
| Minyak dan kelapa/ <i>Oil and coconut</i> | 27 518 | 41 881 |
| Bahan minuman/ <i>Beverage stuffs</i> | 48 903 | 84 550 |
| Bumbu-bumbuan/ <i>Spices</i> | 22 447 | 48 189 |
| Konsumsi lainnya/ <i>Miscellaneous food items</i> | 28 576 | 49 918 |
| Makanan dan minuman jadi/ <i>Prepared food and beverages</i> | 14 360 | 49 170 |
| Rokok/ <i>Cigarettes</i> | 77 205 | 165 547 |
| Jumlah makanan/<i>Total food</i> | 988 442 | 1578 232 |
| Bukan makanan/<i>Non-food</i> | | |
| Perumahan dan fasilitas rumah tangga/ <i>Housing and household facilities</i> | 212 293 | 333 487 |
| Aneka komoditas dan jasa/ <i>Goods and services</i> | 73 231 | 159 991 |
| Pakaian, alas kaki, dan tutup kepala/ <i>Clothing, footwear, and headgear</i> | 22 297 | 44 548 |
| Komoditas tahan lama/ <i>Durable goods</i> | 16 044 | 26 907 |
| Pajak, pungutan, dan asuransi/ <i>Taxes and insurance</i> | 12 315 | 27 821 |
| Keperluan pesta dan upacara/kenduri/ <i>Parties and ceremonies</i> | 0 | 0 |
| Jumlah bukan makanan/<i>Total non-food</i> | 336 181 | 592 754 |
| Jumlah/<i>Total</i> | 814.696 | 1.588.612 |

Lanjutan Tabel/Continued Table 10.4

| Kelompok Komoditas/Commodity Group | Distribusi Pengeluaran Perkapita Sebulan | |
|---|--|------------------|
| | 20% tinggi | Rata-rata |
| (1) | (2) | (3) |
| Makanan/Food | | |
| Padi-padian/Cereals | 234 483 | 173 513 |
| Umbi-umbian/Tubers | 490 739 | 505 450 |
| Ikan/udang/cumi/kerang/Fish/shrimp/common squid/shells | 42 793 | 31 302 |
| Daging/Meat | 102 164 | 53 486 |
| Telur dan susu/Eggs and milk | 60 159 | 36 128 |
| Sayur-sayuran/Vegetables | 239 130 | 183 044 |
| Kacang-kacangan/Legumes | 750 | 397 |
| Buah-buahan/Fruits | 46 988 | 40 505 |
| Minyak dan kelapa/Oil and coconut | 48 515 | 38 318 |
| Bahan minuman/Beverage stuffs | 105 232 | 76 778 |
| Bumbu-bumbuan/Spices | 54 432 | 40 369 |
| Konsumsi lainnya/Miscellaneous food items | 58 813 | 44 379 |
| Makanan dan minuman jadi/Prepared food and beverages | 77 531 | 43 653 |
| Rokok/Cigarettes | 249 893 | 154 686 |
| Jumlah makanan/Total food | 1811 623 | 1422 009 |
| Bukan makanan/Non-food | | |
| Perumahan dan fasilitas rumah tangga/Housing and household facilities | 505 991 | 333 006 |
| Aneka komoditas dan jasa/Goods and services | 193 475 | 136 795 |
| Pakaian, alas kaki, dan tutup kepala/Clothing, footwear, and headgear | 51 132 | 38 090 |
| Komoditas tahan lama/Durable goods | 48 884 | 28 518 |
| Pajak, pungutan, dan asuransi/Taxes and insurance | 24 819 | 21 394 |
| Keperluan pesta dan upacara/kenduri/Parties and ceremonies | 0 | 0 |
| Jumlah bukan makanan/Total non-food | 824 301 | 557 803 |
| Jumlah/Total | 2.719.503 | 1.505.892 |

Catatan/Note: ...

Sumber/Source: BPS, Survei Sosial Ekonomi Nasional (Susenas) Maret/BPS-Statistics Indonesia, National Socioeconomic Survey March

Tabel
Table 10.5

**Rata-rata Konsumsi Kalori Perkapita Sehari menurut
Kelompok Komoditas dan Kelompok Pengeluaran, 2020**
**Average Daily Per Capita Calorie Consumption by
Commodity Group and Expenditure Group, 2020**

| Kelompok Komoditas/ <i>Commodity Group</i> | Distribusi Pengeluaran Perkapita Sebulan | |
|--|--|-----------------|
| | 40% Bawah | 40% Tengah |
| (1) | (2) | (3) |
| Makanan/Food | | |
| Padi-padian/ <i>Cereals</i> | 336,76 | 562,33 |
| Umbi-umbian/ <i>Tubers</i> | 1.561,31 | 1.478,30 |
| Ikan/udang/cumi/kerang/ <i>Fish/shrimp/common squid/shells</i> | 7,23 | 25,83 |
| Daging/ <i>Meat</i> | 21,15 | 32,42 |
| Telur dan susu/ <i>Eggs and milk</i> | 5,91 | 22,22 |
| Sayur-sayuran/ <i>Vegetables</i> | 41,32 | 54,90 |
| Kacang-kacangan/ <i>Legumes</i> | 2,67 | 2,58 |
| Buah-buahan/ <i>Fruits</i> | 16,47 | 40,43 |
| Minyak dan kelapa/ <i>Oil and coconut</i> | 115,12 | 229,42 |
| Bahan minuman/ <i>Beverage stuffs</i> | 47,13 | 133,22 |
| Bumbu-bumbuan/ <i>Spices</i> | ,62 | 1,80 |
| Konsumsi lainnya/ <i>Miscellaneous food items</i> | 30,14 | 50,04 |
| Makanan dan minuman jadi/ <i>Prepared food and beverages</i> | 12,15 | 71,71 |
| Rokok/ <i>Cigarettes</i> | 0,00 | 0,00 |
| Jumlah makanan/<i>Total food</i> | 2.197,97 | 2.705,21 |

Lanjutan Tabel/*Continued Table* 10.5

| Kelompok Komoditas/ <i>Commodity Group</i> | Distribusi Pengeluaran Perkapita Sebulan | |
|--|--|-----------------|
| | 20% tinggi | Rata-rata |
| (1) | (2) | (3) |
| Makanan/Food | | |
| Padi-padian/ <i>Cereals</i> | 891,00 | 538,03 |
| Umbi-umbian/ <i>Tubers</i> | 1.467,94 | 1.509,43 |
| Ikan/udang/cumi/kerang/ <i>Fish/shrimp/common squid/shells</i> | 31,84 | 19,60 |
| Daging/ <i>Meat</i> | 84,76 | 38,41 |
| Telur dan susu/ <i>Eggs and milk</i> | 39,68 | 19,20 |
| Sayur-sayuran/ <i>Vegetables</i> | 74,31 | 53,36 |
| Kacang-kacangan/ <i>Legumes</i> | 3,34 | 2,77 |
| Buah-buahan/ <i>Fruits</i> | 53,17 | 33,40 |
| Minyak dan kelapa/ <i>Oil and coconut</i> | 286,80 | 195,21 |
| Bahan minuman/ <i>Beverage stuffs</i> | 203,95 | 112,97 |
| Bumbu-bumbuan/ <i>Spices</i> | 3,23 | 1,62 |
| Konsumsi lainnya/ <i>Miscellaneous food items</i> | 76,15 | 47,32 |
| Makanan dan minuman jadi/ <i>Prepared food and beverages</i> | 114,31 | 56,43 |
| Rokok/ <i>Cigarettes</i> | 0,00 | 0,00 |
| Jumlah makanan/<i>Total food</i> | 3.330,48 | 2.627,74 |

Catatan/*Note*: ...

Sumber/*Source*: BPS, Survei Sosial Ekonomi Nasional (Susenas) Maret/BPS-Statistics Indonesia, National Socioeconomic Survey March

Tabel
Table 10.6

**Rata-rata Konsumsi Protein Perkapita Sehari menurut
Kelompok Komoditas dan Kelompok Pengeluaran, 2020**
**Average Per Capita Daily Protein Consumption by
Commodity Group and Expenditure Group, 2020**

| Kelompok Komoditas/ <i>Commodity Group</i> | Distribusi Pengeluaran Perkapita Sebulan | |
|--|--|--------------|
| | 40% Bawah | 40% Tengah |
| (1) | (2) | (3) |
| Makanan/Food | | |
| Padi-padian/ <i>Cereals</i> | 7,89 | 13,28 |
| Umbi-umbian/ <i>Tubers</i> | 14,14 | 13,93 |
| Ikan/udang/cumi/kerang/ <i>Fish/shrimp/common squid/shells</i> | ,63 | 2,00 |
| Daging/ <i>Meat</i> | ,93 | 1,22 |
| Telur dan susu/ <i>Eggs and milk</i> | ,23 | ,84 |
| Sayur-sayuran/ <i>Vegetables</i> | 2,74 | 3,40 |
| Kacang-kacangan/ <i>Legumes</i> | ,27 | ,27 |
| Buah-buahan/ <i>Fruits</i> | ,15 | ,37 |
| Minyak dan kelapa/ <i>Oil and coconut</i> | ,06 | ,02 |
| Bahan minuman/ <i>Beverage stuffs</i> | ,53 | 1,39 |
| Bumbu-bumbuan/ <i>Spices</i> | ,02 | ,06 |
| Konsumsi lainnya/ <i>Miscellaneous food items</i> | ,68 | 1,12 |
| Makanan dan minuman jadi/ <i>Prepared food and beverages</i> | ,18 | 1,04 |
| Rokok/ <i>Cigarettes</i> | 0,00 | 0,00 |
| Jumlah makanan/<i>Total food</i> | 28,44 | 38,94 |

Lanjutan Tabel/*Continued Table* 10.6

| Kelompok Komoditas/ <i>Commodity Group</i> | Distribusi Pengeluaran Perkapita Sebulan | |
|--|--|--------------|
| | 20% tinggi | Rata-rata |
| (1) | (2) | (3) |
| Makanan/Food | | |
| Padi-padian/ <i>Cereals</i> | 21,02 | 12,68 |
| Umbi-umbian/ <i>Tubers</i> | 13,96 | 14,02 |
| Ikan/udang/cumi/kerang/ <i>Fish/shrimp/common squid/shells</i> | 2,51 | 1,55 |
| Daging/ <i>Meat</i> | 3,85 | 1,63 |
| Telur dan susu/ <i>Eggs and milk</i> | 1,64 | ,76 |
| Sayur-sayuran/ <i>Vegetables</i> | 4,62 | 3,38 |
| Kacang-kacangan/ <i>Legumes</i> | ,33 | ,28 |
| Buah-buahan/ <i>Fruits</i> | ,50 | ,31 |
| Minyak dan kelapa/ <i>Oil and coconut</i> | ,01 | ,03 |
| Bahan minuman/ <i>Beverage stuffs</i> | 2,22 | 1,21 |
| Bumbu-bumbuan/ <i>Spices</i> | ,13 | ,06 |
| Konsumsi lainnya/ <i>Miscellaneous food items</i> | 1,71 | 1,06 |
| Makanan dan minuman jadi/ <i>Prepared food and beverages</i> | 1,63 | ,81 |
| Rokok/ <i>Cigarettes</i> | 0,00 | 0,00 |
| Jumlah makanan/<i>Total food</i> | 54,13 | 37,79 |

Catatan/*Note*: ...

Sumber/*Source*: BPS, Survei Sosial Ekonomi Nasional (Susenas) Maret/BPS-Statistics Indonesia, National Socioeconomic Survey March

Bab 11 Perdagangan

Chapter 11 Trade



Pasar
market 13 unit
units



Kios
kiosk 506 unit
units

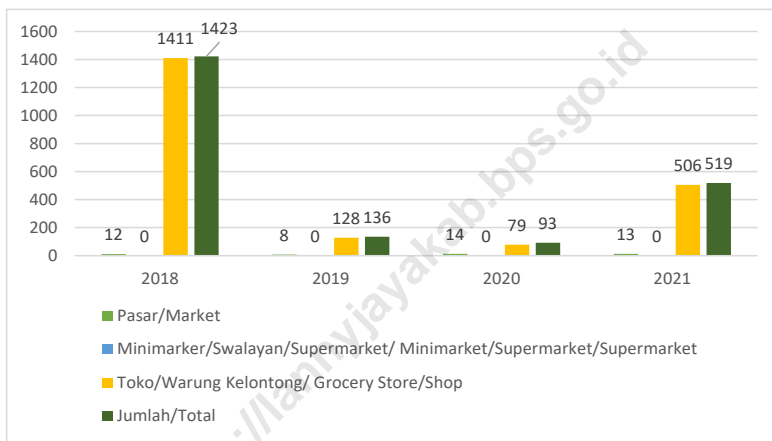
ULASAN

Sarana perdagangan di Kabupaten Lanny jaya umumnya masih berupa sarana perdagangan tradisional berupa pasar tradisional dan warung/kios. Barang-barang komoditas perdagangan umumnya didatangkan dari Wamena sementara bahan makanan berupa sayuran dan tanaman pangan umumnya dihasilkan secara mandiri di kabupaten Lanny Jaya. Pada tahun 2021 terdapat 13 pasar tradisional dan 506 warung/kios di Kabupaten Lanny Jaya. Keberadaan Pasar ini tidak merata di semua distrik.

DESCRIPTION

Trading facilities in Lanny Jaya Regency are generally still in the form of traditional trading facilities in the form of traditional markets and stalls / kiosks. Commodity goods are generally imported from Wamena while foodstuffs in the form of vegetables and food plants are generally produced independently in Lanny Jaya district. In 2021 there were 13 traditional markets and 506 stalls / kiosks in Lanny Jaya Regency. The existence of this market is uneven in all districts.

Gambar 11.1 Jumlah Sarana Perdagangan Kabupaten Lanny Jaya, 2018-2021
Number of Trading Facilities in Lanny Jaya Regency, 2018-2021



Catatan/Note: ...

Sumber/Source: Survey Podes / Podes Survey

Tabel
Table 11.1

Jumlah Sarana Perdagangan Menurut Jenisnya
Kabupaten Lanny Jaya, 2018–2021
Number of Trading Facilities by Type of Facility in Lanny
Jaya Regency, 2018–2021

| Jenis Sarana Perdagangan <i>Type of Trading Facilities</i> | 2018 | 2019 | 2020 | 2021 |
|---|--------------|-------------|-------------|-------------|
| (1) | (2) | (3) | (4) | (5) |
| Pasar/Market | 12 | 8 | 14 | 13 |
| Minimarker/Swalayan/ Supermarket/ Minimarket/ Supermarket/Supermarket | - | 0 | 0 | 0 |
| Toko/Warung Kelontong/ Grocery Store/Shop | 1 411 | 128 | 79 | 506 |
| Jumlah/Total | 1 423 | 136 | 93 | 519 |

Catatan/Note: ...

Sumber/Source: Survey Podes / Podes Survey

Bab 12 Sistem Neraca Regional

Chapter System of Regional Accounts

Atas Dasar Harga Berlaku
at current price

2 020,05

miliar rupiah
billoin rupiah

Atas Dasar Harga Konstan
at constant price

1 202,14

miliar rupiah
billoin rupiah

**PDRB
2021**

Tiga Kontribusi Terbesar PDRB ADHB Menurut Lapangan Usaha

Three Largest Contribution of GRDP Current Market Prices by Expenditure



Konstruksi
Construction

24,56 %



**Administrasi Pemerintahan,
Pertahanan, dan Jaminan Sosial Wajib**
Public Administration and Defence;
Compulsory Social Security

23,24 %



**Pertanian, Kehutanan,
dan Perikanan**
Agriculture, Forestry, and Fishing

18,68 %

PENJELASAN TEKNIS**TECHNICAL NOTES**

1. Penghitungan statistik neraca nasional mengikuti buku petunjuk yang diterbitkan oleh Perserikatan Bangsa Bangsa (PBB) dikenal sebagai Sistem Neraca Nasional (SNN). SNN adalah rekomendasi internasional tentang bagaimana menyusun ukuran aktivitas ekonomi yang sesuai dengan standar neraca baku yang didasarkan pada prinsip-prinsip ekonomi. Rekomendasi yang dimaksud dinyatakan dalam sekumpulan konsep, definisi, klasifikasi, dan aturan neraca yang disepakati secara internasional dalam mengukur indikator tertentu seperti Produk Domestik Bruto (PDB). Salah satu bentuk adaptasi pencatatan statistik nasional adalah melakukan perubahan tahun dasar PDB Indonesia dari tahun 2000 ke 2010. Perubahan tahun dasar PDB dilakukan seiring dengan mengadopsi rekomendasi PBB yang tertuang dalam Sistem Neraca Nasional 2008 (SNA 2008).
 2. Produk Domestik Bruto pada tingkat nasional serta Produk Domestik Regional Bruto (PDRB) pada tingkat regional (provinsi) menggambarkan kemampuan suatu wilayah untuk menciptakan nilai tambah pada suatu waktu tertentu. Untuk menyusun PDB maupun PDRB digunakan 2
1. *The method used to estimate national accounts statistics is based on the standard guidelines formed by United Nation known as System of National Accounts (SNA). SNA is the internationally agreed standard set of recommendations on how to compile measures of economic activity in accordance with strict accounting conventions based on economic principles. The recommendations are expressed in term of a set of concepts, definitions, classifications and accounting rules that comprise the internationally agreed standard for measuring indicators such as Gross Domestic Product (GDP). One of the improvement in the national statistical system is to rebase GDP form base year 2000 to 2010 in order to capture current economic condition. It is in line with the United Nations (UN) recommendation on 2008 SNA.*
 2. *The basic measure of the value added arising from economic activity is known as Gross Domestic Product at the national level and Gross Regional Domestic Product (GRDP) at the regional level (provinces/regencies/municipalities). To compile these statistics, two approaches*

pendekatan, yaitu lapangan usaha dan pengeluaran. Keduanya menyajikan komposisi data nilai tambah dirinci menurut sumber kegiatan ekonomi (lapangan usaha) dan menurut komponen penggunaannya. PDB maupun PDRB dari sisi lapangan usaha merupakan penjumlahan seluruh komponen nilai tambah bruto yang mampu diciptakan oleh sektor-sektor ekonomi atas berbagai aktivitas produksinya. Sedangkan dari sisi pengeluaran menjelaskan tentang penggunaan dari nilai tambah tersebut.

- 3 PDB menurut lapangan usaha mengalami perubahan klasifikasi dari 9 lapangan usaha menjadi 17 lapangan usaha. PDB menurut lapangan usaha dirinci menurut total nilai tambah dari seluruh sektor ekonomi yang mencakup lapangan usaha Pertanian, Kehutanan, dan Perikanan; Pertambangan dan Penggalian; Industri Pengolahan; Pengadaan Listrik dan Gas; Pengadaan Air, Pengelolaan Sampah, Limbah dan Daur Ulang; Konstruksi; Perdagangan Besar dan Eceran, Reparasi Mobil dan Sepeda Motor; Transportasi dan Pergudangan; Penyediaan Akomodasi dan Makan Minum; Informasi dan Komunikasi; Jasa Keuangan dan Asuransi; Real Estat; Jasa Perusahaan; Administrasi

have been used, i.e. "production approach" and "expenditure approach". The first approach is to measure value added produced by various kinds of economic activities, while the second approach is to measure final uses of the country's output. In other words, GDP/GRDP is the sum of total value added produced by all economic industries (activities) and the way of using it.

- 3 *GDP by industry classification changes from 9 sectors to 17 industries. GDP by industry is classified by types of economic activities such as Agriculture, Forestry and Fishing; Mining and Quarrying; Manufacturing; Electricity and Gas; Water supply, Sewerage, Waste Management and Remediation Activities; Construction; Wholesale and Retail Trade; Repair of Motor Vehicles and Motorcycles; Transportation and Storage; Accommodation and Food Service Activities; Information and Communication; Financial and Insurance Activities; Real Estate Activities; Business Activities; Public Administration; Defence and Compulsory Social Security; Education; Human Health and Social Work Activities;*

Pemerintahan, Pertahanan dan Jaminan Sosial Wajib; Jasa Pendidikan; Jasa Kesehatan dan Kegiatan Sosial; dan Jasa lainnya.

and Other Services Activities.

4 PDB menurut pengeluaran mengalami perubahan klasifikasi dimana pengeluaran konsumsi Lembaga Non Profit yang Melayani Rumah Tangga (LNPRT) yang sebelumnya termasuk bagian dari pengeluaran konsumsi rumah tangga menjadi komponen terpisah. Sehingga klasifikasi PDB menurut pengeluaran dirinci menjadi 7 komponen yaitu komponen pengeluaran konsumsi rumah tangga, pengeluaran konsumsi LNPRT, pengeluaran konsumsi pemerintah, pembentukan modal tetap bruto, perubahan inventori, ekspor barang dan jasa, dan impor barang dan jasa.

4 *GDP by expenditure classification changes where consumption expenditure Non-profit Institutions Serving Households (NPISH) previously included as part of household consumption expenditure is taken out into separate component. So that, GDP by type of expenditures is classified into: household consumption expenditure, NPISH consumption expenditure, government consumption expenditure, gross fixed capital formation, changes in inventories, exports of goods and services, and imports of goods and services.*

5 Pengeluaran konsumsi rumah tangga mencakup berbagai pengeluaran konsumsi akhir rumah tangga atas barang dan jasa untuk memenuhi kebutuhan individu ataupun kelompok secara langsung. Pengeluaran rumah tangga di sini mencakup makanan dan minuman selain restoran; pakaian, alas kaki dan jasa perawatannya; perumahan dan perlengkapan rumah tangga; kesehatan dan pendidikan; transportasi dan komunikasi; restoran dan hotel serta lainnya.

5 *Household consumption expenditures consist of expenditures incurred by households, which are used for both individual or collective needs. Household consumptions are classified into food and beverages other than restaurants; clothing, footwear, and related maintenance services; housing and household equipment; health and education; transport and communication; restaurants and hotels; and others.*

6. Pengeluaran Pemerintah terdiri dari Pengeluaran Konsumsi Individu dan Pengeluaran Konsumsi Kolektif. Barang dan jasa individu merupakan barang dan jasa privat, dimana ciri-ciri barang privat adalah a) Scarcity, yaitu ada kelangkaan/keterbatasan dalam jumlah; b) Excludable consumption, yaitu konsumsi suatu barang dapat dibatasi hanya pada mereka yang memenuhi persyaratan tertentu (biasanya harga); c) Rivalrous competition, yaitu konsumsi oleh satu konsumen akan mengurangi atau menghilangkan kesempatan pihak lain untuk melakukan hal serupa. Contoh barang dan jasa yang dihasilkan pemerintah dan tergolong sebagai barang dan jasa individu adalah jasa pelayanan kesehatan pemerintah di rumah sakit/puskesmas dan jasa pendidikan di sekolah/universitas negeri. Sedangkan barang dan jasa kolektif ekuivalen dengan barang publik yang memiliki ciri a) Non rivalry, yaitu penggunaan satu konsumen terhadap suatu barang tidak mengurangi kesempatan konsumen lain untuk juga mengkonsumsi barang tersebut; b) Non excludable, yaitu apabila suatu barang publik tersedia, maka tidak ada yang dapat menghalangi siapapun untuk memperoleh manfaat dari barang tersebut atau dengan
6. *Government consumption expenditure consists of Individual Consumption Expenditure and Collective Consumption Expenditure. Individual goods and services are private goods and services, which the characteristics of private goods is a) Scarcity, that there is a scarcity/limited in number; b) Excludable consumption, the consumption of goods can be limited only to those who meet certain requirements (usually the price); c) Rivalrous competition, ie consumption by the consumer will reduce or eliminate the chance of another party to do so. Examples of goods and services produced by government and classified as goods and services of individuals is the government health services in hospitals/health centers and education services in schools/universities. Collective goods and services equivalent to public goods characterized by a) Non-rivalry, namely the use of a consumer for an item does not reduce the chance of another consumer to also consume goods; b) Non-excludable, i.e. when a public good available, then nothing can hinder anyone to benefit from the goods or in other words everyone has access to the goods. Examples of goods and services produced by government and classified as collective goods and services is carried military defense services and the police's security.*

kata lain setiap orang memiliki akses ke barang tersebut. Contoh barang dan jasa yang dihasilkan pemerintah dan tergolong sebagai barang dan jasa kolektif adalah jasa pertahanan yang dilakukan TNI dan keamanan yang dilakukan kepolisian.

7. Pembentukan Modal Tetap Bruto (PMTB) mencakup pengadaan, pembuatan, dan pembelian barang modal. Barang modal dimaksud adalah barang-barang yang digunakan untuk proses produksi, tahan lama atau yang mempunyai umur pemakaian lebih dari satu tahun seperti bangunan, mesin-mesin dan alat angkut. Termasuk pula di sini perbaikan besar (berat) yang sifatnya memperpanjang umur atau mengubah bentuk atau kapasitas barang modal tersebut. Pengeluaran barang modal untuk keperluan militer juga dicakup sebagai PMTB. Klasifikasi komponen PMTB dibagi menjadi 6 sub komponen yaitu Konstruksi; Mesin dan Peralatan; Kendaraan; Peralatan Lainnya; Cultivated Biological Resources (CBR) dan Produk Kekayaan Intelektual.
8. *Gross Fixed Capital Formation (GFCF) includes procurement, manufacture, and the purchase of capital goods. Capital goods are goods which are used for the production process, durable or have a service life of more than one year such as buildings, machinery, and transportation equipment. Including here: huge improvement that are to extend the life or changing the shape or the capacity of the capital goods. Capital expenditures for military purposes are also covered as GFCF. GFCF component are classified into six sub-components: Construction; Machinery and Equipment; vehicle; Other equipment; Cultivated Biological Resources (CBR) and Intellectual Property Product.*
9. Ekspor barang dan jasa merupakan transaksi perdagangan barang dan jasa dari penduduk (residen) ke bukan penduduk (nonresiden). Impor barang dan jasa adalah transaksi perdagangan dari
9. *Exports of goods and services consist of transactions of goods and services from residents to non-residents. Imports of goods and services consist of transaction of goods and services from non-*

bukan penduduk ke penduduk. Ekspor atau impor barang terjadi pada saat terjadi perubahan hak kepemilikan barang antara penduduk dengan bukan penduduk (dengan atau tanpa perpindahan fisik barang tersebut). Pada PDB dengan tahun dasar 2010, ekspor dan impor barang dirinci menjadi nonmigas dan migas.

residents to residents. Exports and imports of goods occur when there are changes in ownership of goods between residents and non-residents (with or without physical movements of goods across frontiers). On the GDP at 2010 basic year, exports and imports of goods specified into non oil and gas and oil and gas.

10. Produk Domestik Bruto maupun agregat turunannya disajikan dalam 2 (dua) versi penilaian, yaitu atas dasar "harga berlaku" dan atas dasar "harga konstan". Disebut sebagai harga berlaku karena seluruh agregat dinilai dengan menggunakan harga pada tahun berjalan, sedangkan harga konstan penilaiannya didasarkan kepada harga satu tahun dasar tertentu, dalam publikasi ini digunakan harga tahun 2010.

10. *GDP and its aggregations are presented in two forms: at current market prices and at constant base year market prices. In presenting current market prices, all aggregates are valued at current market prices, while base year constant market prices are shown by valuing all aggregates at fixed base year prices. Year of 2010 is used as the base year in this publication.*

11. Laju pertumbuhan Produk Domestik Bruto diperoleh dari perhitungan PDB atas dasar harga konstan. Diperoleh dengan cara mengurangi nilai PDB pada tahun ke-n terhadap nilai pada tahun ke n-1 (tahun sebelumnya), dibagi dengan nilai pada tahun ke n-1, dikalikan dengan 100 persen. Laju pertumbuhan menunjukkan perkembangan agregat pendapatan dari satu waktu tertentu terhadap waktu sebelumnya.

11. *Growth rate of Gross Domestic Product is derived from GDP at constant market prices. It is obtained by subtracting the value of GDP year n with the value of GDP year n-1, divided by the value of GDP year n-1 then multiplied by 100 percent. The growth rate of GDP explains the income growth during the given period.*

ULASAN

Selama Lima tahun terakhir (2017-2021), total nilai tambah yang dihasilkan oleh aktifitas sektor-sektor ekonomi yang berada di wilayah Kabupaten Lanny Jaya baik atas dasar harga berlaku maupun atas dasar harga konstan, secara konsisten mengalami peningkatan dari tahun ke tahun. Pada tahun 2017, nilai PDRB atas dasar harga berlaku di Kabupaten Lanny Jaya adalah sebesar 1 530,44 miliar rupiah. Nilai ini terus bertambah hingga pada tahun 2021 mencapai 2 020,05 miliar rupiah. Dibanding tahun 2020 pertumbuhan ekonomi mengalami peningkatan pada tahun 2021 yaitu dari 1,78 persen menjadi 1,82 persen.

Struktur ekonomi Kabupaten Lanny Jaya pada tahun 2021 tidak jauh berbeda dengan tahun sebelumnya. Seperti kondisi secara umum di bagian pegunungan tengah, sektor konstruksi menjadi salah satu sektor dominan dalam pembentukan PDRB Kabupaten Lanny Jaya. Sektor ini memberi andil hampir atau lebih dari 20 persen setiap tahunnya.

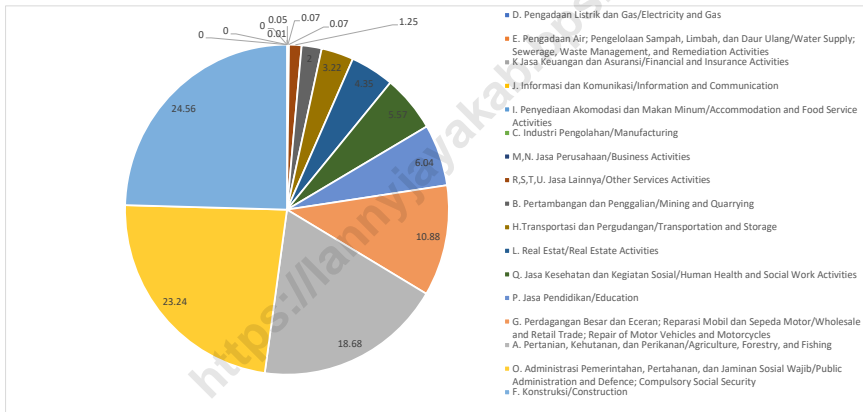
DESCRIPTION

Over the past five years (2015-2019), the total added value generated by the activities of the economic sectors in the Lanny Jaya Regency, both at current prices and at constant prices, has consistently increased from year to year. In 2017, the GRDP value based on current prices in Lanny Jaya Regency was 1 530,44 billion rupiah. This value continues to grow until in 2021 it reached 2 020,05 billion rupiah. Compared to 2020, economic growth will increase in 2021, from 1.78 percent to 1.82 percent.

The economic structure of Lanny Jaya Regency in 2020 is not much different from the previous year. As is the general condition in the central highlands, the construction sector is one of the dominant sectors in the formation of the Lanny Jaya Regency GRDP. This sector contributes almost or more than 20 percent annually.

Gambar 12.1
Figures

Distribusi Persentase Produk Domestik Regional Bruto Atas Dasar Harga Berlaku Menurut Lapangan Usaha di Kabupaten Lanny Jaya, 2021
Percentage Distribution of Gross Regional Domestic Product at Current Market Prices by Industry in Lanny Jaya Regency, 2021

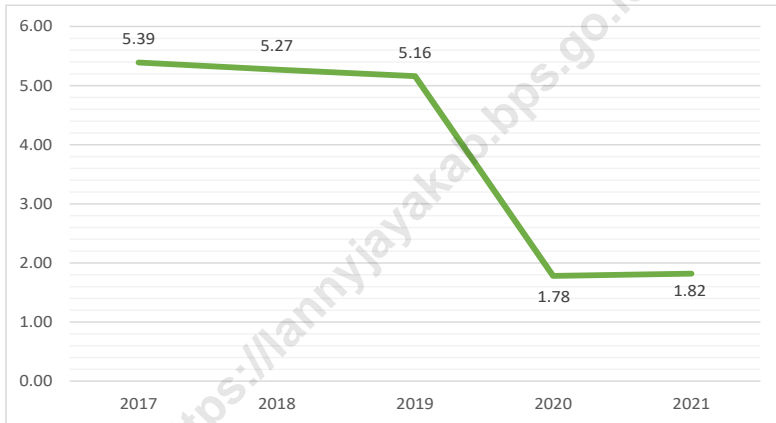


Catatan/Note: ** Angka sangat sementara / Very Preliminary Figures

Sumber/Source : BPS, berbagai sensus, survei dan sumber lain/BPS-Statistics Indonesia, various census, survey, and other sources

Gambar 12.2
Figures

Laju Pertumbuhan Produk Domestik Regional Bruto Atas Dasar Harga Konstan 2010 Menurut Lapangan Usaha di Kabupaten Lanny Jaya (persen), 2017–2021
Growth Rate of Gross Regional Domestic Product at 2010 Constant Market Prices by Industry in Lanny Jaya Regency (percent), 2017–2021



Catatan/Note: Perbedaan antara jumlah PDRB 34 Provinsi dan PDB Indonesia antara lain disebabkan oleh diskrepansi statistik

Data 2020: Angka sementara

Data 2021: Angka sangat sementara

The difference between the total of GRDP of 34 Provinces and the GDP of Indonesia due to the statistical discrepancies.

Data 2020: Preliminary figures

Data 2021: Very Preliminary figures

Sumber/Source: BPS, berbagai sensus, survei dan sumber lain/BPS-Statistics Indonesia, various census, survey, and other sources

Tabel 12.1. **Produk Domestik Regional Bruto Atas Dasar Harga Berlaku Menurut Lapangan Usaha di Kabupaten Lanny Jaya (miliar rupiah), 2017–2021**
Gross Regional Domestic Product at Current Market Prices by Industry in Lanny Jaya Regency (billion rupiahs), 2017–2021

| | Lapangan Usaha/Industry | 2017 | 2018 | 2019 | 2020* | 2021** |
|---|--|--------|--------|--------|--------|--------|
| | (1) | (2) | (3) | (4) | (5) | (6) |
| A | Pertanian, Kehutanan, dan Perikanan/ <i>Agriculture, Forestry, and Fishing</i> | 324,73 | 338,00 | 352,86 | 365,84 | 377,40 |
| B | Pertambangan dan Penggalian/ <i>Mining and Quarrying</i> | 27,59 | 30,52 | 33,56 | 37,02 | 40,33 |
| C | Industri Pengolahan/ <i>Manufacturing</i> | 1,05 | 1,14 | 1,22 | 1,31 | 1,39 |
| D | Pengadaan Listrik dan Gas/ <i>Electricity and Gas</i> | – | – | – | – | – |
| E | Pengadaan Air; Pengelolaan Sampah, Limbah, dan Daur Ulang/ <i>Water Supply; Sewerage, Waste Management, and Remediation Activities</i> | – | – | – | – | – |
| F | Konstruksi/ <i>Construction</i> | 359,85 | 403,09 | 447,44 | 468,20 | 496,22 |
| G | Perdagangan Besar dan Eceran; Reparasi Mobil dan Sepeda Motor/ <i>Wholesale and Retail Trade; Repair of Motor Vehicles and Motorcycles</i> | 151,06 | 167,52 | 184,90 | 201,34 | 219,73 |
| H | Transportasi dan Pergudangan/ <i>Transportation and Storage</i> | 51,21 | 56,48 | 61,65 | 62,73 | 65,13 |
| I | Penyediaan Akomodasi dan Makan Minum/ <i>Accommodation and Food Service Activities</i> | 0,66 | 0,74 | 0,84 | 0,90 | 0,96 |
| J | Informasi dan Komunikasi/ <i>Information and Communication</i> | 0,08 | 0,08 | 0,09 | 0,10 | 0,11 |

Lanjutan Tabel/*Continued Table* 12.1

| Lapangan Usaha/ <i>Industry</i> | | 2017 | 2018 | 2019 | 2020* | 2021** |
|--|---|-----------------|-----------------|-----------------|-----------------|-----------------|
| (1) | | (2) | (3) | (4) | (5) | (6) |
| K | Jasa Keuangan dan Asuransi/ <i>Financial and Insurance Activities</i> | – | – | – | – | – |
| L | Real Estat/ <i>Real Estate Activities</i> | 61,87 | 69,71 | 79,11 | 82,85 | 87,90 |
| M,N | Jasa Perusahaan/ <i>Business Activities</i> | 1,10 | 1,18 | 1,28 | 1,36 | 1,46 |
| O | Administrasi Pemerintahan, Pertahanan, dan Jaminan Sosial Wajib/ <i>Public Administration and Defence; Compulsory Social Security</i> | 362,97 | 399,25 | 436,15 | 460,60 | 469,43 |
| P | Jasa Pendidikan/ <i>Education</i> | 92,90 | 102,32 | 111,92 | 118,07 | 122,09 |
| Q | Jasa Kesehatan dan Kegiatan Sosial/ <i>Human Health and Social Work Activities</i> | 77,82 | 86,94 | 96,29 | 105,97 | 112,61 |
| R,S,T,U | Jasa Lainnya/ <i>Other Services Activities</i> | 17,57 | 19,46 | 21,54 | 23,76 | 25,29 |
| Produk Domestik Bruto/ Gross Domestic Product | | 1 530,44 | 1 676,46 | 1 828,87 | 1 930,04 | 2 020,05 |

Catatan/*Note*: Perbedaan antara jumlah PDRB 34 Provinsi dan PDB Indonesia antara lain disebabkan oleh diskrepansi statistik

Data 2020: Angka sementara

Data 2021: Angka sangat sementara

The difference between the total of GRDP of 34 Provinces and the GDP of Indonesia due to the statistical discrepancies.

Data 2020: Preliminary figures

Data 2021: Very Preliminary figures

Sumber/*Source*: BPS, berbagai sensus, survei dan sumber lain/*BPS-Statistics Indonesia, various census, survey, and other sources*

Tabel
Table 12.2

Produk Domestik Regional Bruto Atas Dasar Harga Konstan 2010 Menurut Lapangan Usaha di Kabupaten Lanny Jaya (miliar rupiah), 2017–2021
Gross Regional Domestic Product at 2010 Constant Market Prices by Industry in Lanny Jaya Regency (billion rupiahs), 2017–2021

| | Lapangan Usaha/Industry | 2017 | 2018 | 2019 | 2020* | 2021** |
|---|--|--------|--------|--------|--------|--------|
| | (1) | (2) | (3) | (4) | (5) | (6) |
| A | Pertanian, Kehutanan, dan Perikanan/ <i>Agriculture, Forestry, and Fishing</i> | 237,99 | 242,37 | 247,71 | 249,80 | 250,56 |
| B | Pertambangan dan Penggalian/ <i>Mining and Quarrying</i> | 19,39 | 20,42 | 21,53 | 22,85 | 24,18 |
| C | Industri Pengolahan/ <i>Manufacturing</i> | – | – | 0,84 | 0,85 | 0,87 |
| D | Pengadaan Listrik dan Gas/ <i>Electricity and Gas</i> | – | – | – | – | – |
| E | Pengadaan Air; Pengelolaan Sampah, Limbah, dan Daur Ulang/ <i>Water Supply; Sewerage, Waste Management, and Remediation Activities</i> | – | – | – | – | – |
| F | Konstruksi/ <i>Construction</i> | 230,33 | 246,44 | 262,76 | 264,51 | 271,81 |
| G | Perdagangan Besar dan Eceran; Reparasi Mobil dan Sepeda Motor/ <i>Wholesale and Retail Trade; Repair of Motor Vehicles and Motorcycles</i> | 104,57 | 110,97 | 117,53 | 123,95 | 130,86 |
| H | Transportasi dan Pergudangan/ <i>Transportation and Storage</i> | 34,31 | 36,02 | 37,78 | 37,45 | 37,97 |
| I | Penyediaan Akomodasi dan Makan Minum/ <i>Accommodation and Food Service Activities</i> | – | – | 0,67 | 0,69 | 0,71 |
| J | Informasi dan Komunikasi/ <i>Information and Communication</i> | – | – | 0,05 | 0,05 | 0,06 |

Lanjutan Tabel/*Continued Table 12.2*

| Lapangan Usaha/ <i>Industry</i> | | 2017 | 2018 | 2019 | 2020* | 2021** |
|--|---|-----------------|-----------------|-----------------|-----------------|-----------------|
| (1) | | (2) | (3) | (4) | (5) | (6) |
| K | Jasa Keuangan dan Asuransi/ <i>Financial and Insurance Activities</i> | – | – | – | – | – |
| L | Real Estat/ <i>Real Estate Activities</i> | 44,15 | 47,17 | 50,28 | 50,66 | 51,90 |
| M,N | Jasa Perusahaan/ <i>Business Activities</i> | – | – | 0,93 | 0,98 | 1,02 |
| O | Administrasi Pemerintahan, Pertahanan, dan Jaminan Sosial Wajib/ <i>Public Administration and Defence; Compulsory Social Security</i> | 237,38 | 250,86 | 264,36 | 265,39 | 264,16 |
| P | Jasa Pendidikan/ <i>Education</i> | 69,90 | 74,55 | 79,27 | 82,91 | 84,06 |
| Q | Jasa Kesehatan dan Kegiatan Sosial/ <i>Human Health and Social Work Activities</i> | 53,82 | 57,35 | 60,93 | 64,47 | 67,30 |
| R,S,T,U | Jasa Lainnya/ <i>Other Services Activities</i> | 13,73 | 14,51 | 15,30 | 16,09 | 16,69 |
| Produk Domestik Bruto/ Gross Domestic Product | | 1 047,84 | 1 103,03 | 1 159,95 | 1 180,65 | 1 202,14 |

Catatan/*Note*: Perbedaan antara jumlah PDRB 34 Provinsi dan PDB Indonesia antara lain disebabkan oleh diskrepansi statistik

Data 2020: Angka sementara

Data 2021: Angka sangat sementara

The difference between the total of GRDP of 34 Provinces and the GDP of Indonesia due to the statistical discrepancies.

Data 2020: Preliminary figures

Data 2021: Very Preliminary figures

Sumber/*Source*: BPS, berbagai sensus, survei dan sumber lain/*BPS-Statistics Indonesia, various census, survey, and other sources*

Tabel
Table 12.3

Distribusi Persentase Produk Domestik Regional Bruto Atas Dasar Harga Berlaku Menurut Lapangan Usaha di Kabupaten Lanny Jaya, 2017–2021
Percentage Distribution of Gross Regional Domestic Product at Current Market Prices by Industry in Lanny Jaya Regency, 2020–2021

| Lapangan Usaha/Industry | 2017 | 2018 | 2019 | 2020* | 2021** |
|--|-------|-------|-------|-------|--------|
| (1) | (2) | (3) | (4) | (5) | (6) |
| A Pertanian, Kehutanan, dan Perikanan/ <i>Agriculture, Forestry, and Fishing</i> | 21,22 | 20,16 | 19,29 | 18,95 | 18,68 |
| B Pertambangan dan Penggalian/ <i>Mining and Quarrying</i> | 1,80 | 1,82 | 1,84 | 1,92 | 2,00 |
| C Industri Pengolahan/ <i>Manufacturing</i> | 0,07 | 0,07 | 0,07 | 0,07 | 0,07 |
| D Pengadaan Listrik dan Gas/ <i>Electricity and Gas</i> | ... | ... | ... | ... | ... |
| E Pengadaan Air; Pengelolaan Sampah, Limbah, dan Daur Ulang/ <i>Water Supply; Sewerage, Waste Management, and Remediation Activities</i> | ... | ... | ... | ... | ... |
| F Konstruksi/ <i>Construction</i> | 23,51 | 24,04 | 24,47 | 24,26 | 24,56 |
| G Perdagangan Besar dan Eceran; Reparasi Mobil dan Sepeda Motor/ <i>Wholesale and Retail Trade; Repair of Motor Vehicles and Motorcycles</i> | 9,87 | 9,99 | 10,11 | 10,43 | 10,88 |
| H Transportasi dan Pergudangan/ <i>Transportation and Storage</i> | 3,35 | 3,37 | 3,37 | 3,25 | 3,22 |
| I Penyediaan Akomodasi dan Makan Minum/ <i>Accommodation and Food Service Activities</i> | 0,04 | 0,04 | 0,05 | 0,05 | 0,05 |
| J Informasi dan Komunikasi/ <i>Information and Communication</i> | – | 0,01 | 0,01 | 0,01 | 0,01 |
| K Jasa Keuangan dan Asuransi/ <i>Financial and Insurance Activities</i> | ... | ... | ... | ... | ... |

Lanjutan Tabel/*Continued Table* 12.3

| Lapangan Usaha/ <i>Industry</i> | | 2017 | 2018 | 2019 | 2020* | 2021** |
|--|---|---------------|---------------|---------------|---------------|---------------|
| (1) | | (2) | (3) | (4) | (5) | (6) |
| L | Real Estat/ <i>Real Estate Activities</i> | 4,04 | 4,16 | 4,33 | 4,29 | 4,35 |
| M,N | Jasa Perusahaan/ <i>Business Activities</i> | 0,07 | 0,07 | 0,07 | 0,07 | 0,07 |
| O | Administrasi Pemerintahan, Pertahanan, dan Jaminan Sosial Wajib/ <i>Public Administration and Defence; Compulsory Social Security</i> | 23,72 | 23,82 | 23,85 | 23,86 | 23,24 |
| P | Jasa Pendidikan/ <i>Education</i> | 6,07 | 6,10 | 6,12 | 6,12 | 6,04 |
| Q | Jasa Kesehatan dan Kegiatan Sosial/ <i>Human Health and Social Work Activities</i> | 5,08 | 5,19 | 5,27 | 5,49 | 5,57 |
| R,S,T,U | Jasa Lainnya/ <i>Other Services Activities</i> | 1,15 | 1,16 | 1,18 | 1,23 | 1,25 |
| Produk Domestik Bruto/ Gross Domestic Product | | 100,00 | 100,00 | 100,00 | 100,00 | 100,00 |

Catatan/*Note*: Perbedaan antara jumlah PDRB 34 Provinsi dan PDB Indonesia antara lain disebabkan oleh diskrepansi statistik

Data 2020: Angka sementara

Data 2021: Angka sangat sementara

The difference between the total of GRDP of 34 Provinces and the GDP of Indonesia due to the statistical discrepancies.

Data 2020: Preliminary figures

Data 2021: Very Preliminary figures

Sumber/*Source*: BPS, berbagai sensus, survei dan sumber lain/*BPS-Statistics Indonesia, various census, survey, and other sources*

Tabel
Table 12.4

Laju Pertumbuhan Produk Domestik Regional Bruto Atas Dasar Harga Konstan 2010 Menurut Lapangan Usaha di Kabupaten Lanny Jaya (persen), 2017–2021
Growth Rate of Gross Regional Domestic Product at 2010 Constant Market Prices by Industry in Lanny Jaya Regency (percent), 2017–2021

| Lapangan Usaha/Industry | | 2017 | 2018 | 2019 | 2020* | 2021** |
|-------------------------|--|------|------|------|-------|--------|
| (1) | | (2) | (3) | (4) | (5) | (6) |
| A | Pertanian, Kehutanan, dan Perikanan/ <i>Agriculture, Forestry, and Fishing</i> | 2,16 | 1,84 | 2,21 | 0,84 | 0,30 |
| B | Pertambangan dan Penggalian/ <i>Mining and Quarrying</i> | 5,69 | 5,32 | 5,44 | 6,11 | 5,81 |
| C | Industri Pengolahan/ <i>Manufacturing</i> | 5,28 | 5,15 | 1,99 | 1,97 | 2,38 |
| D | Pengadaan Listrik dan Gas/ <i>Electricity and Gas</i> | ... | ... | ... | ... | ... |
| E | Pengadaan Air; Pengelolaan Sampah, Limbah, dan Daur Ulang/ <i>Water Supply; Sewerage, Waste Management, and Remediation Activities</i> | ... | ... | ... | ... | ... |
| F | Konstruksi/ <i>Construction</i> | 6,95 | 6,99 | 6,62 | 0,67 | 2,76 |
| G | Perdagangan Besar dan Eceran; Reparasi Mobil dan Sepeda Motor/ <i>Wholesale and Retail Trade; Repair of Motor Vehicles and Motorcycles</i> | 6,80 | 6,13 | 5,91 | 5,46 | 5,58 |
| H | Transportasi dan Pergudangan/ <i>Transportation and Storage</i> | 5,14 | 4,97 | 4,89 | -0,89 | 1,41 |
| I | Penyediaan Akomodasi dan Makan Minum/ <i>Accommodation and Food Service Activities</i> | 7,29 | 7,29 | 7,83 | 2,95 | 2,61 |
| J | Informasi dan Komunikasi/ <i>Information and Communication</i> | 3,39 | 3,77 | 5,13 | 7,37 | 7,48 |

Lanjutan Tabel/Continued Table 12.4

| | Lapangan Usaha/Industry | 2017 | 2018 | 2019 | 2020* | 2021** |
|---------|---|------|------|------|-------|--------|
| | (1) | (2) | (3) | (4) | (5) | (6) |
| K | Jasa Keuangan dan Asuransi/ Financial and Insurance Activities | ... | ... | ... | ... | ... |
| L | Real Estat/Real Estate Activities | 6,81 | 6,84 | 6,59 | 0,76 | 2,45 |
| M,N | Jasa Perusahaan/Business Activities | 3,97 | 4,23 | 4,79 | 4,39 | 4,62 |
| O | Administrasi Pemerintahan, Pertahanan, dan Jaminan Sosial Wajib/Public Administration and Defence; Compulsory Social Security | 5,57 | 5,68 | 5,38 | 0,39 | -0,47 |
| P | Jasa Pendidikan/Education | 6,96 | 6,65 | 6,34 | 4,59 | 1,38 |
| Q | Jasa Kesehatan dan Kegiatan Sosial/Human Health and Social Work Activities | 6,76 | 6,55 | 6,25 | 5,82 | 4,38 |
| R,S,T,U | Jasa Lainnya/Other Services Activities | 6,00 | 5,71 | 5,43 | 5,18 | 3,72 |
| | Produk Domestik Bruto/ Gross Domestic Product | 5,39 | 5,27 | 5,16 | 1,78 | 1,82 |

Catatan/Note: Perbedaan antara jumlah PDRB 34 Provinsi dan PDB Indonesia antara lain disebabkan oleh diskrepansi statistik

Data 2020: Angka sementara

Data 2021: Angka sangat sementara

The difference between the total of GRDP of 34 Provinces and the GDP of Indonesia due to the statistical discrepancies.

Data 2020: Preliminary figures

Data 2021: Very Preliminary figures

Sumber/Source: BPS, berbagai sensus, survei dan sumber lain/BPS-Statistics Indonesia, various census, survey, and other sources

Tabel
Table 12.5

Produk Domestik Regional Bruto Atas Dasar Harga Berlaku Menurut Jenis Pengeluaran di Kabupaten Lanny Jaya (miliar rupiah), 2017–2021
Gross Regional Domestic Product at Current Market Prices by Type of Expenditure in Lanny Jaya Regency (billion rupiahs), 2017–2021

| Jenis Pengeluaran Type of Expenditure | 2017 | 2018 | 2019 | 2020 | 2021 |
|---|-----------------|-----------------|-----------------|-----------------|-----------------|
| (1) | (2) | (3) | (4) | (5) | (6) |
| Pengeluaran Konsumsi Rumah Tangga <i>Household Consumption Expenditure</i> | 1 177.72 | 1 351.03 | 1 523.52 | 1 581.40 | 1 643.85 |
| Pengeluaran Konsumsi LNPRT <i>NPISH Consumption Expenditure</i> | 20.20 | 22.90 | 26.76 | 29.00 | 31.49 |
| Pengeluaran Konsumsi Pemerintah <i>Government Consumption Expenditure</i> | 520.21 | 589.45 | 647.19 | 674.66 | 694.17 |
| Pembentukan Modal Tetap Bruto <i>Gross Fixed Capital Formation</i> | 681.24 | 744.83 | 813.88 | 877.77 | 977.99 |
| Perubahan Inventori <i>Changes in Inventories</i> | -0.19 | 0.04 | -0.01 | 0.00 | 0.18 |
| Net Ekspor Barang dan Jasa/ Net Exports of Goods and Services | -868.73 | -1 031.79 | -1 182.47 | -1 232.78 | -1 327.64 |
| Produk Domestik Regional Bruto/Gross Regional Domestic Product | 1 530.44 | 1 676.46 | 1 828.87 | 1 930.04 | 2 020.05 |

Catatan/Note: Perbedaan antara jumlah PDRB 34 Provinsi dan PDB Indonesia antara lain disebabkan oleh diskrepansi statistik

Data 2020: Angka sementara

Data 2021: Angka sangat sementara

The difference between the total of GRDP of 34 Provinces and the GDP of Indonesia due to the statistical discrepancies.

Data 2020: Preliminary figures

Data 2021: Very Preliminary figures

Sumber/Source: BPS, berbagai sensus, survei dan sumber lain/BPS-Statistics Indonesia, various census, survey, and other sources

Tabel
Table 12.6

Produk Domestik Regional Bruto Atas Dasar Harga Konstan 2010 Menurut Jenis Pengeluaran di Kabupaten Lanny Jaya (miliar rupiah), 2017–2021
Gross Regional Domestic Product at 2010 Constant Market Prices by Type of Expenditure in Lanny Jaya Regency (billion rupiahs), 2017–2021

| Jenis Pengeluaran Type of Expenditure | 2017 | 2018 | 2019 | 2020 | 2021 |
|---|-----------------|-----------------|-----------------|-----------------|-----------------|
| (1) | (2) | (3) | (4) | (5) | (6) |
| Pengeluaran Konsumsi Rumah Tangga <i>Household Consumption Expenditure</i> | 783.26 | 852.05 | 919.13 | 926.46 | 945.59 |
| Pengeluaran Konsumsi LNPRT <i>NPISH Consumption Expenditure</i> | 14.08 | 15.72 | 17.56 | 18.49 | 19.65 |
| Pengeluaran Konsumsi Pemerintah <i>Government Consumption Expenditure</i> | 376.31 | 404.46 | 433.06 | 438.32 | 441.53 |
| Pembentukan Modal Tetap Bruto <i>Gross Fixed Capital Formation</i> | 482.05 | 517.91 | 556.26 | 582.52 | 645.05 |
| Perubahan Inventori <i>Changes in Inventories</i> | - 0.07 | 0.01 | 0.00 | 0.00 | 0.10 |
| Ekspor Barang dan Jasa/ <i>Exports of Goods and Services</i> | - 434.71 | - 410.06 | - 387.42 | - 388.34 | - 344.38 |
| Produk Domestik Regional Bruto/<i>Gross Regional Domestic Product</i> | 1 047.84 | 1 103.03 | 1 159.95 | 1 180.65 | 1 202.14 |

Catatan/Note: Perbedaan antara jumlah PDRB 34 Provinsi dan PDB Indonesia antara lain disebabkan oleh diskrepansi statistik

Data 2020: Angka sementara

Data 2021: Angka sangat sementara

The difference between the total of GRDP of 34 Provinces and the GDP of Indonesia due to the statistical discrepancies.

Data 2020: Preliminary figures

Data 2021: Very Preliminary figures

Sumber/Source: BPS, berbagai sensus, survei dan sumber lain/BPS-Statistics Indonesia, various census, survey, and other sources

Bab 13

Chapter

Perbandingan Antar Kabupaten/Kota Regional/Municipal Comparison

**Terendah
Kabupaten Supiori**
Lowest Supiori Regency

22 860

Penduduk
Population

Jumlah Penduduk
Population



**Tertinggi
Kota Jayapura**
Highest Jayapura City

404 004

Penduduk
Population

3 Kabupaten/Kota dengan IPM Tertinggi

3 Regencies / Cities with the Highest HDI



3 Kabupaten/Kota dengan Jumlah Penduduk Miskin Tertinggi

3 Regencies / Cities with the Highest Number of Poor Population

Kabupaten Jayawijaya
78,18 ribu

Kabupaten Lanny Jaya
76,75 ribu

Kabupaten Yahukimo
73,62 ribu



PENJELASAN TEKNIS

1. **Sumber utama data kependudukan** adalah sensus penduduk yang dilaksanakan setiap sepuluh tahun sekali. Sensus penduduk telah dilaksanakan sebanyak enam kali sejak Indonesia merdeka, yaitu tahun 1961, 1971, 1980, 1990, 2000, 2010 dan 2020.
2. Di dalam sensus penduduk, pencacahan dilakukan terhadap seluruh penduduk yang berdomisili di wilayah teritorial Indonesia termasuk warga negara asing kecuali anggota korps diplomatik negara sahabat beserta keluarganya.
3. Dalam publikasi ini, data yang disajikan merupakan hasil SP2020, penduduk pertengahan tahun 2010 dan 2020 (September), .
4. **Penghitungan statistik neraca nasional** mengikuti buku petunjuk yang diterbitkan oleh Perserikatan Bangsa Bangsa (PBB) dikenal sebagai Sistem Neraca Nasional (SNN). SNN adalah rekomendasi internasional tentang bagaimana menyusun ukuran aktivitas ekonomi yang sesuai dengan standar neraca baku yang didasarkan pada prinsip-prinsip ekonomi. Rekomendasi yang dimaksud

TECHNICAL NOTES

1. **The main source of demographic data** is population census, which is conducted every ten years. Population Census has been conducted six times since Indonesia's independence: 1961, 1971, 1980, 1990, 2000, 2010 and 2020.
2. The population data in this publication is the result of the 2010 Population Census (May), mid year population of 2010 (June), and population projection for 2010 and
3. The population data in this publication is the result of the 2020 Population Census, mid year population of 2010 and 2020 (September), and population projection for 2010 and 2020
4. **The method used to estimate national accounts statistics** is based on the standard guidelines formed by United Nation known as System of National Accounts (SNA). SNA is the internationally agreed standard set of recommendations on how to compile measures of economic activity in accordance with strict accounting conventions based on economic principles. The recommendations are expressed

dinyatakan dalam sekumpulan konsep, definisi, klasifikasi, dan aturan neraca yang disepakati secara internasional dalam mengukur indikator tertentu seperti Produk Domestik Bruto (PDB). Salah satu bentuk adaptasi pencatatan statistik nasional adalah melakukan perubahan tahun dasar PDB Indonesia dari tahun 2000 ke 2010. Perubahan tahun dasar PDB dilakukan seiring dengan mengadopsi rekomendasi PBB yang tertuang dalam Sistem Neraca Nasional 2008 (SNN 2008).

5. Produk Domestik Bruto pada tingkat nasional serta Produk Domestik Regional Bruto (PDRB) pada tingkat regional (provinsi) menggambarkan kemampuan suatu wilayah untuk menciptakan nilai tambah pada suatu waktu tertentu. Untuk menyusun PDB maupun PDRB digunakan 2 pendekatan, yaitu lapangan usaha dan pengeluaran. Keduanya menyajikan komposisi data nilai tambah dirinci menurut sumber kegiatan ekonomi (lapangan usaha) dan menurut komponen penggunaannya. PDB maupun PDRB dari sisi lapangan usaha merupakan penjumlahan seluruh komponen nilai tambah bruto yang mampu diciptakan oleh sektor-sektor ekonomi atas berbagai aktivitas produksinya. Sedangkan dari

in term of a set of concepts, definitions, classifications, and accounting rules that comprise the internationally agreed standard for measuring indicators such as Gross Domestic Product (GDP). One of the improvement in the national statistical system is to rebase GDP form base year 2000 to 2010 in order to capture current economic condition. It is in line with the United Nations (UN) recommendation on 2008 SNA.

5. *The basic measure of the value added arising from economic activity is known as Gross Domestic Product at the national level and Gross Regional Domestic Product (GRDP) at the regional level (provinces/regencies/municipalities). To compile these statistics, two approaches have been used, i.e. "production approach" and "expenditure approach". The first approach is to measure value added produced by various kinds of economic activities, while the second approach is to measure final uses of the country's output. In other words, GDP/GRDP is the sum of total value added produced by all economic industries (activities) and the way of using it.*

sisi pengeluaran menjelaskan tentang penggunaan dari nilai tambah tersebut.

6. PDB menurut lapangan usaha mengalami perubahan klasifikasi dari 9 lapangan usaha menjadi 17 lapangan usaha. PDB menurut lapangan usaha dirinci menurut total nilai tambah dari seluruh sektor ekonomi yang mencakup lapangan usaha Pertanian, Kehutanan, dan Perikanan; Pertambangan dan Penggalian; Industri Pengolahan; Pengadaan Listrik dan Gas; Pengadaan Air, Pengelolaan Sampah, Limbah dan Daur Ulang; Konstruksi; Perdagangan Besar dan Eceran, Reparasi Mobil dan Sepeda Motor; Transportasi dan Pergudangan; Penyediaan Akomodasi dan Makan Minum; Informasi dan Komunikasi; Jasa Keuangan dan Asuransi; Real Estat; Jasa Perusahaan; Administrasi Pemerintahan, Pertahanan dan Jaminan Sosial Wajib; Jasa Pendidikan; Jasa Kesehatan dan Kegiatan Sosial; dan Jasa lainnya.
6. *GDP by industry classification changes from 9 industries to 17 industries. GDP by industry is classified by types of economic activities such as Agriculture, Forestry, and Fishing; Mining and Quarrying; Manufacturing; Electricity and Gas; Water supply, Sewerage, Waste Management, and Remediation Activities; Construction; Wholesale and Retail Trade; Repair of Motor Vehicles and Motorcycles; Transportation and Storage; Accommodation and Food Service Activities; Information and Communication; Financial and Insurance Activities; Real Estate Activities; Business Activities; Public Administration; Defence and Compulsory Social Security; Education; Human Health and Social Work Activities; and Other Services Activities.*
7. Laju pertumbuhan Produk Domestik Bruto diperoleh dari perhitungan PDB atas dasar harga konstan. Diperoleh dengan cara mengurangi nilai PDB pada tahun ke-n terhadap nilai pada tahun ke n-1 (tahun sebelumnya), dibagi dengan nilai pada tahun ke n-1, dikalikan dengan 100
7. *Growth rate of Gross Domestic Product is derived from GDP at constant market prices. It is obtained by subtracting the value of GDP year n with the value of GDP year n-1, divided by the value of GDP year n-1 then multiplied by 100 percent. The growth rate of GDP explains the income*

persen. Laju pertumbuhan menunjukkan perkembangan agregat pendapatan dari satu waktu tertentu terhadap waktu sebelumnya.

growth during the given period.

8. Penduduk miskin adalah penduduk yang memiliki rata-rata pengeluaran per kapita per bulan di bawah Garis Kemiskinan.

8. A person whose expenditure per capita per month is below the poverty line is considered to be poor.

9. Garis Kemiskinan Makanan (GKM) merupakan nilai pengeluaran kebutuhan minimum makanan yang disetarakan dengan 2.100 kkalori per kapita per hari. **Garis Kemiskinan Non-Makanan (GKNM)** adalah kebutuhan minimum untuk perumahan, sandang, pendidikan, kesehatan, dan kebutuhan dasar lainnya.

9. The Food Poverty Line refers to the daily minimum requirement of 2,100 kcal per capita per day. **The Non-Food Poverty Line** refers to the minimum requirement for household necessities for clothing, education, health, and other basic individual needs.

10. Indeks Pembangunan Manusia (IPM) adalah ukuran ringkasan rata-rata capaian/keberhasilan dimensi utama pembangunan manusia yaitu: umur panjang dan hidup sehat, mempunyai pengetahuan, dan memiliki standar hidup yang layak.

10. The human Development Index (HDI) is a summary measure of average achievement in key dimensions of human development: a long and healthy life, being knowledgeable and have a decent standard of living.

ULASAN

Bab ini menyajikan gambaran dan informasi mengenai Jumlah Penduduk, Laju Produk Domestik Regional Bruto (PDRB), Jumlah Penduduk Miskin, dan Indeks Pembangunan Manusia kabupaten/kota di Provinsi Papua.

Jumlah Penduduk tertinggi di provinsi Papua berada di Kota Jayapura yaitu sebesar 404 ribu penduduk, sedangkan kabupaten Supiori merupakan kabupaten dengan jumlah penduduk terendah di Provinsi Papua.

Laju Pertumbuhan Produk Domestik Regional Bruto Atas Dasar Harga Konstan 2010 tahun 2019 tertinggi yaitu Kabupaten Jayapura yaitu mencapai 7,69 persen, sedangkan laju pertumbuhan PDRB atas dasar harga konstan terendah yaitu Kabupaten Mimika sebesar -38,52 persen.

Jumlah Penduduk Miskin di Provinsi Papua tahun 2021 mencapai 920,44 ribu. dengan jumlah penduduk miskin tertinggi berada di Kabupaten Jayawijaya yaitu sebesar 78,18 ribu. diikuti oleh Kabupaten Lanny Jaya sebesar 76,75 ribu dan Kabupaten Yahukimo 73,62 ribu jiwa.

IPM Provinsi Papua 60,62 persen, dengan IPM tertinggi Kota jayapura sebesar 80,11 persen dan IPM terendah yaitu Kabupaten Nduga yaitu 32,84 persen.

DESCRIPTION

This chapter present an overview and information about number of population, Gross Regional Domestic Product (GRDP) Rate, Number of Poor People, and Human Development Index in Regency/municipality of Papua Province.

The highest population in Papua province is Jayapura Municipality, amount 404 thousand. While Supiori district is district with the lowest population in Papua Province.

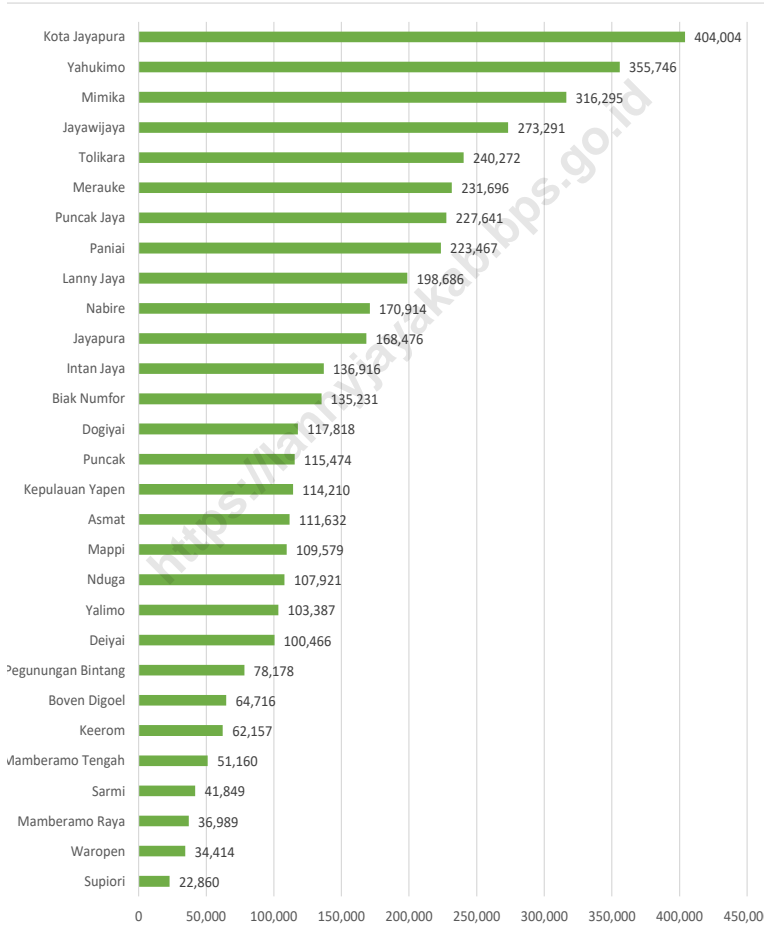
In other point, highest Gross Regional Domestic Product Growth Rate based on 2010 Constant Prices in 2019 was Jayapura Regency, reached 7,69 percent. While the GRDP lowest growth rate based on constant prices was Mimika Regency at -38,52 percent.

Number of poor people in Papua Province in 2021 reached 920,44 thousand. The highest number of poor people in Jayawijaya Regency, about 78,18 thousand, followed by Lanny Jaya Regency with 76,75 thousand and Yahukimo Regency with 73,62 thousand people.

HDI of Papua Province is 60,62 percent, with the highest HDI in Jayapura Municipality about 80,11 percent and lowest HDI is Nduga Regency, which is 32,84 percent.

Gambar 13.1
Figures

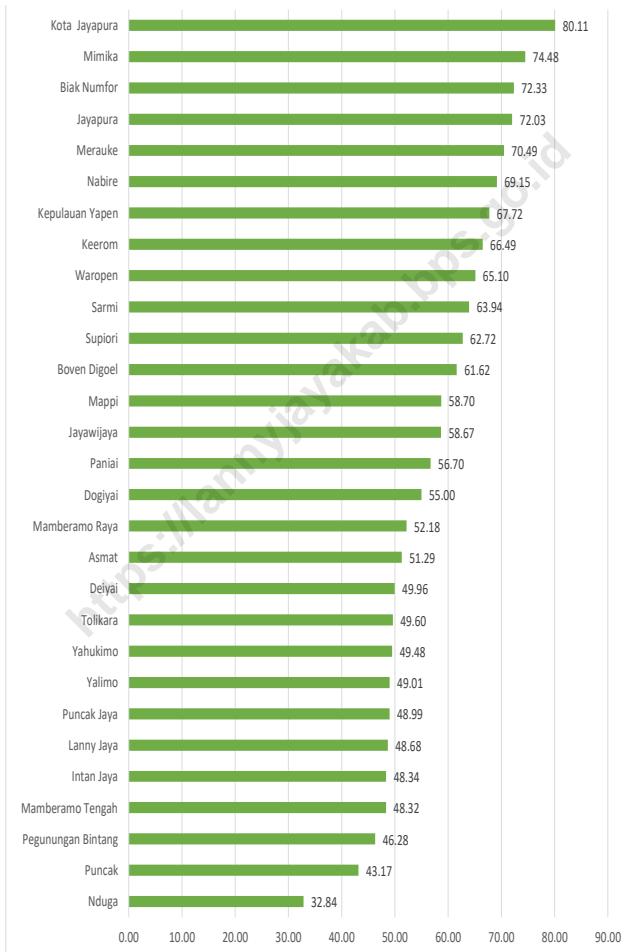
Jumlah Penduduk Menurut Kabupaten/Kota di Provinsi Papua (ribu), 2021
Population by Regency/Municipality in Papua Province (thousand), 2021



Sumber/Source: BPS, Sensus Penduduk (SP) 2020/BPS-Statistics Indonesia, 2020 Population Census

Gambar 13.2
Figures

**Indeks Pembangunan Manusia Menurut Kabupaten/
Kota di Provinsi Papua, 2021**
*Human Development Index by Regency/Municipality in
Papua Province, 2021*



Sumber/Source : BPS Provinsi Papua/ Statistics of Papua Province

Tabel
Table 13.1

Jumlah Penduduk Menurut Kabupaten/Kota di Provinsi Papua (ribu), 2016–2020
Population by Regency/Municipality in Papua Province (thousand), 2016–2020

| Kabupaten/Kota Regency/Municipality | 2017 ¹ | 2018 ¹ | 2019 ¹ | 2020 ² | 2021 ³ |
|--|-------------------|-------------------|-------------------|-------------------|-------------------|
| (1) | (2) | (3) | (4) | (5) | (6) |
| Merauke | 223,39 | 225,71 | 227,41 | 230,932 | 231,696 |
| Jayawijaya | 212,81 | 214,99 | 217,89 | 269,553 | 273,291 |
| Jayapura | 125,98 | 128,59 | 131,80 | 166,171 | 168,476 |
| Nabire | 145,10 | 147,92 | 150,31 | 169,136 | 170,914 |
| Kepulauan Yapen | 95,01 | 97,41 | 101,20 | 112,676 | 114,210 |
| Biak Numfor | 144,70 | 148,40 | 152,40 | 134,650 | 135,231 |
| Paniai | 170,19 | 173,39 | 177,41 | 220,410 | 223,467 |
| Puncak Jaya | 123,59 | 126,11 | 129,30 | 224,527 | 227,641 |
| Mimika | 210,41 | 215,49 | 219,69 | 311,969 | 316,295 |
| Boven Digoel | 66,21 | 67,72 | 69,21 | 64,285 | 64,716 |
| Mappi | 94,67 | 99,6 | 103,29 | 108,295 | 109,579 |
| Asmat | 92,91 | 95,61 | 97,49 | 110,105 | 111,632 |
| Yahukimo | 187,02 | 189,09 | 190,89 | 350,880 | 355,746 |
| Pegunungan Bintang | 73,47 | 74,4 | 75,79 | 77,872 | 78,178 |
| Tolikara | 136,58 | 137,7 | 139,11 | 236,986 | 240,272 |
| Sarmi | 38,21 | 39,41 | 40,52 | 41,515 | 41,849 |
| Keerom | 55,02 | 55,8 | 57,1 | 61,623 | 62,157 |
| Waropen | 29,48 | 30,61 | 31,51 | 33,943 | 34,414 |
| Supiori | 19,1 | 20,02 | 20,71 | 22,547 | 22,860 |
| Mamberamo Raya | 22,31 | 23,31 | 24,09 | 36,483 | 36,989 |

Lanjutan Tabel/*Continued Table* 13.1

| Kabupaten/Kota <i>Regency/Municipality</i> | 2017 ¹ | 2018 ¹ | 2019 ¹ | 2020 ² | 2021 ³ |
|---|-------------------|-------------------|-------------------|-------------------|-------------------|
| (1) | (2) | (3) | (4) | (5) | (6) |
| Nduga | 97,01 | 97,52 | 98,60 | 106,533 | 107,921 |
| Lanny Jaya | 176,69 | 177,68 | 179,00 | 196,399 | 198,686 |
| Mamberamo Tengah | 47,49 | 48,09 | 48,20 | 50,685 | 51,160 |
| Yalimo | 60,82 | 61,12 | 62,61 | 101,973 | 103,387 |
| Puncak | 107,82 | 111,18 | 113,20 | 114,741 | 115,474 |
| Dogiyai | 95,00 | 96,59 | 97,90 | 116,206 | 117,818 |
| Intan Jaya | 48,32 | 48,81 | 49,29 | 135,043 | 136,916 |
| Deiyai | 72,21 | 72,49 | 73,20 | 99,091 | 100,466 |
| Kota Jayapura | 293,69 | 297,78 | 300,19 | 398,478 | 404,004 |
| Provinsi Papua | 3 265,20 | 3 322,53 | 3 379,30 | 4,303,707 | 4,355,445 |

Catatan/*Note*: ...Sumber/*Source*: ¹ BPS, Proyeksi Penduduk Indonesia 2010–2035/*BPS-Statistics Indonesia, Indonesia Population Projection 2010–2035*² BPS, Sensus Penduduk (SP) 2020/*BPS-Statistics Indonesia, 2020 Population Census*³ BPS, Proyeksi Penduduk dari Sensus Penduduk 2020/*BPS-Statistics Indonesia, Population Projection by Population Census 2020*

Tabel 13.2
Table

Laju Pertumbuhan Produk Domestik Regional Bruto Atas Dasar Harga Konstan 2010 Menurut Kabupaten/Kota di Provinsi Papua (persen), 2017–2021
Rate of Growth of Gross Regional Domestic Products at Constant 2010 Prices by Regency/Municipality in Papua Province (percent), 2017–2021

| Kabupaten/Kota Regency/Municipality | 2017 | 2018 | 2019 | 2020 | 2021 |
|--|-------|-------|------|--------|-------|
| (1) | (2) | (3) | (4) | (5) | (6) |
| Merauke | 7.46 | 8.11 | 5.81 | -1.52 | 1.69 |
| Jayawijaya | 5.51 | 6.34 | 7.54 | -24.28 | -0.44 |
| Jayapura | 7.01 | 7.69 | 9.05 | -25.24 | 3.26 |
| Nabire | 6.1 | 5.76 | 6.52 | -14.91 | 3.11 |
| Kepulauan Yapen | 4.64 | 4.55 | 5.8 | -18.02 | 3.07 |
| Biak Numfor | -4.57 | 0.42 | 3.83 | 3.02 | 1.73 |
| Paniai | 4.76 | 6.49 | 6.36 | -22.57 | -0.09 |
| Puncak Jaya | 3.73 | 4.52 | 5.14 | -46.45 | -0.33 |
| Mimika | 3.69 | 10.27 | -38 | -23.35 | 34.44 |
| Boven Digoel | 4.07 | 3.26 | 1.58 | 2.8 | 0.25 |
| Mappi | 7.03 | 6.31 | 7.29 | -9.84 | -0.34 |
| Asmat | 5.85 | 5.77 | 3.1 | -10.91 | 0.35 |
| Yahukimo | 6.05 | 5.47 | 3.61 | -45.19 | 0.15 |
| Pegunungan Bintang | 6.05 | 5.2 | 3.4 | -3.31 | 2.17 |
| Tolikara | 4.6 | 4.52 | 0.19 | -39.22 | -0.77 |
| Sarmi | 7.1 | 6.24 | 6.43 | -5.37 | 0.54 |
| Keerom | 4.85 | 4.19 | 1.97 | -7.51 | 1.77 |
| Waropen | 7.72 | 7.18 | 3.16 | -10.12 | -0.39 |
| Supiori | 4.01 | 4.17 | 4.69 | -10.26 | -0.17 |
| Mamberamo Raya | 6.45 | 5.9 | 4.93 | -35.1 | -0.41 |

Lanjutan Tabel/Continued Table 13.2

| Kabupaten/Kota Regency/Municipality | 2017 | 2018 | 2019 | 2020 | 2021 |
|--|-------------|-------------|---------------|-------------|--------------|
| (1) | (2) | (3) | (4) | (5) | (6) |
| Nduga | 7.25 | 5.74 | -3.24 | 0.18 | 1.06 |
| Lanny Jaya | 5.39 | 5.27 | -1.94 | -0.98 | 0.37 |
| Mamberamo Tengah | 5.66 | 5.11 | -1.66 | 2.42 | 0.34 |
| Yalimo | 5.19 | 6.49 | -0.28 | -35.75 | 0.61 |
| Puncak | 6.67 | 6.72 | 6 | -4.03 | -0.01 |
| Dogiyai | 5.88 | 5.86 | 5.55 | -16.15 | -0.51 |
| Intan Jaya | 3.66 | 2.79 | 1.04 | -63.26 | -0.65 |
| Deiyai | 4.8 | 3.43 | 1.51 | -25.24 | -0.47 |
| Kota Jayapura | 6.02 | 5.45 | 4.46 | -27.06 | 1.51 |
| Provinsi Papua | 4.64 | 7.32 | -15.74 | 2.39 | 15.11 |

Catatan/Note: Perbedaan antara jumlah PDRB 34 Provinsi dan PDB Indonesia antara lain disebabkan oleh diskrepansi statistik

Data 2020: Angka sementara

Data 2021: Angka sangat sementara

The difference between the total of GRDP of 34 Provinces and the GDP of Indonesia due to the statistical discrepancies.

Data 2020: Preliminary figures

Data 2021: Very Preliminary figures

Sumber/Source: BPS, berbagai sensus, survei dan sumber lain/BPS-Statistics Indonesia, various census, survey, and other sources

Tabel
Table 13.3

**Jumlah Penduduk Miskin Menurut Kabupaten/Kota di
Provinsi Papua (ribu), 2017–2021**
**Number of Poor Population by Regency/Municipality in
Papua Province (thousand), 2017–2021**

| Kabupaten/Kota Regency/Municipality | 2017 | 2018 | 2019 | 2020 | 2021 |
|--|-------------|-------------|-------------|-------------|-------------|
| (1) | (2) | (3) | (4) | (5) | (6) |
| Merauke | 24,06 | 23,72 | 23,49 | 22,89 | 23.83 |
| Jayawijaya | 81,94 | 82,90 | 83,23 | 81,71 | 78.18 |
| Jayapura | 16,31 | 17,19 | 17,19 | 16,61 | 15.56 |
| Nabire | 36,68 | 37,06 | 37,14 | 36,75 | 35.08 |
| Kepulauan Yapen | 25,35 | 26,30 | 27,19 | 27,04 | 25.67 |
| Biak Numfor | 36,63 | 37,93 | 38,60 | 38,02 | 36.38 |
| Paniai | 63,38 | 64,45 | 65,54 | 65,98 | 62.57 |
| Puncak Jaya | 44,16 | 45,51 | 45,89 | 46,07 | 46.39 |
| Mimika | 31,15 | 31,18 | 31,79 | 31,75 | 30.95 |
| Boven Digoel | 13,10 | 13,70 | 13,54 | 13,86 | 13.88 |
| Mappi | 24,31 | 25,21 | 26,10 | 26,91 | 26.36 |
| Asmat | 25,05 | 26,02 | 25,80 | 25,12 | 25.04 |
| Yahukimo | 73,27 | 74,02 | 73,92 | 71,76 | 73.62 |
| Pegunungan Bintang | 22,41 | 22,81 | 23,01 | 23,03 | 23.38 |
| Tolikara | 44,47 | 45,54 | 45,65 | 44,88 | 48.16 |
| Sarmi | 5,23 | 5,67 | 5,80 | 5,70 | 5.56 |
| Keerom | 9,14 | 9,40 | 9,55 | 9,42 | 9.30 |
| Waropen | 9,03 | 9,26 | 9,68 | 9,44 | 9.69 |
| Supiori | 7,09 | 7,76 | 7,97 | 7,78 | 7.83 |
| Mamberamo Raya | 6,63 | 6,94 | 6,96 | 6,98 | 7.04 |

Lanjutan Tabel/*Continued Table* 13.3

| Kabupaten/Kota Regency/Municipality | 2017 | 2018 | 2019 | 2020 | 2021 |
|--|---------------|---------------|---------------|---------------|---------------|
| (1) | (2) | (3) | (4) | (5) | (6) |
| Nduga | 36,07 | 37,14 | 37,60 | 36,54 | 41,17 |
| Lanny Jaya | 69,78 | 71,08 | 70,60 | 68,62 | 76,75 |
| Mamberamo Tengah | 17,20 | 17,75 | 17,79 | 17,72 | 19,66 |
| Yalimo | 21,18 | 21,64 | 21,48 | 20,84 | 22,32 |
| Puncak | 40,17 | 42,10 | 43,09 | 42,43 | 40,78 |
| Dogiyai | 28,75 | 29,32 | 30,37 | 28,31 | 28,38 |
| Intan Jaya | 20,29 | 20,80 | 21,10 | 20,46 | 21,31 |
| Deiyai | 31,33 | 31,50 | 31,87 | 30,98 | 30,83 |
| Kota Jayapura | 33,51 | 33,74 | 34,42 | 33,80 | 34,79 |
| Provinsi Papua | 897,69 | 917,63 | 926,36 | 911,37 | 920,44 |

Catatan/Note: ...

Sumber/Source: BPS Provinsi Papua/ *Statistics of Papua Province*

Tabel
Table 13.4

**Indeks Pembangunan Manusia Menurut Kabupaten/Kota
di Provinsi Papua, 2017–2021**
*Human Development Index by Regency/Municipality in
Papua Province, 2017–2021*

| Kabupaten/Kota Regency/Municipality | 2017 | 2018 | 2019 | 2020 | 2021 |
|--|-------|-------|-------|-------|-------|
| (1) | (2) | (3) | (4) | (5) | (6) |
| Merauke | 68,64 | 69,38 | 69,98 | 70,09 | 70,49 |
| Jayawijaya | 55,99 | 56,82 | 57,79 | 58,03 | 58,67 |
| Jayapura | 70,97 | 71,25 | 71,84 | 71,69 | 72,03 |
| Nabire | 67,11 | 67,70 | 68,53 | 68,83 | 69,15 |
| Kepulauan Yapen | 66,07 | 67,00 | 67,76 | 67,66 | 67,72 |
| Biak Numfor | 71,56 | 71,96 | 72,57 | 72,19 | 72,33 |
| Paniai | 54,91 | 55,83 | 56,58 | 56,31 | 56,70 |
| Puncak Jaya | 46,57 | 47,39 | 48,33 | 48,37 | 48,99 |
| Mimika | 72,42 | 73,15 | 74,13 | 74,19 | 74,48 |
| Boven Digoel | 60,14 | 60,83 | 61,51 | 61,53 | 61,62 |
| Mappi | 57,10 | 57,72 | 58,30 | 58,15 | 58,70 |
| Asmat | 48,49 | 49,37 | 50,37 | 50,55 | 51,29 |
| Yahukimo | 47,95 | 48,51 | 49,25 | 49,37 | 49,48 |
| Pegunungan Bintang | 43,24 | 44,22 | 45,21 | 45,44 | 46,28 |
| Tolikara | 47,89 | 48,85 | 49,68 | 49,5 | 49,60 |
| Sarmi | 62,31 | 63,00 | 63,45 | 63,63 | 63,94 |
| Keerom | 64,99 | 65,75 | 66,59 | 66,4 | 66,49 |
| Waropen | 64,08 | 64,80 | 65,34 | 64,94 | 65,10 |
| Supiori | 61,23 | 61,84 | 62,30 | 62,3 | 62,72 |
| Mamberamo Raya | 50,25 | 51,24 | 52,20 | 51,78 | 52,18 |

Lanjutan Tabel/*Continued Table* 13.4

| Kabupaten/Kota <i>Regency/Municipality</i> | 2017 | 2018 | 2019 | 2020 | 2021 |
|---|--------------|--------------|--------------|--------------|--------------|
| (1) | (2) | (3) | (4) | (5) | (6) |
| Nduga | 27,87 | 29,42 | 30,75 | 31,55 | 32,84 |
| Lanny Jaya | 46,49 | 47,34 | 48,00 | 47,86 | 48,68 |
| Mamberamo Tengah | 45,50 | 46,41 | 47,23 | 47,57 | 48,32 |
| Yalimo | 46,19 | 47,13 | 48,08 | 48,34 | 49,01 |
| Puncak | 41,06 | 41,81 | 42,70 | 43,04 | 43,17 |
| Dogiyai | 54,04 | 54,44 | 55,41 | 54,84 | 55,00 |
| Intan Jaya | 45,68 | 46,55 | 47,51 | 47,79 | 48,34 |
| Deiyai | 49,07 | 49,55 | 50,11 | 49,46 | 49,96 |
| Kota Jayapura | 79,23 | 79,58 | 80,16 | 79,94 | 80,11 |
| Provinsi Papua | 59,09 | 60,06 | 60,84 | 60,44 | 60,62 |

Catatan/Note: ...

Sumber/Source: BPS Provinsi Papua/ *Statistics of Papua Province*

BerAKHLAK

Berorientasi Pelayanan Akuntabel Kompeten
Harmonis Loyal Adaptif Kolaboratif

ST 2023

SENSUS PERTANIAN

DATA

MENCERDASKAN BANGSA

— *Enlighten The Nation* —



**Badan Pusat Statistik
Kabupaten Jayawijaya
BPS - Statistics of Jayawijaya Regency**

Jl. Diponegoro no 25 Wamena, Kabupaten Jayawijaya

Telp (0967) 31253, Fax (0967) 31555

Homepage : <http://www.jayawijayakab.bps.go.id>,

E-mail : bps9402@bps.go.id