



Katalog/Catalog: 1102001.9103

# **KABUPATEN TELUK WONDAMA DALAM ANGKA**

## **TELUK WONDAMA REGENCY IN FIGURES 2022**



**BADAN PUSAT STATISTIK  
KABUPATEN TELUK WONDAMA**  
*BPS-Statistics of Teluk Wondama Regency*





# **TELUK WONDAMA DALAM ANGKA**

## ***TELUK WONDAMA IN FIGURES***

### **2022**



**Kabupaten Teluk Wondama Dalam Angka 2022**  
***Teluk Wondama Regency in Figures 2022***

**ISSN:** 2302-0687

**No. Publikasi/Publication Number:** 91030.2201

**Katalog/Catalog:** 1102001.9103

**Ukuran Buku/Book Size:** 14,8 cm x 21 cm

**Jumlah Halaman/Number of Pages :** xxxvi + 261 hal/pages

**Naskah/Manuscript:**

**BPS Kabupaten Teluk Wondama/BPS-Statistics of Teluk Wondama Regency**

**Penyunting/Editor:**

**BPS Kabupaten Teluk Wondama/BPS-Statistics of Teluk Wondama Regency**

**Desain Cover/Cover Design:**

**BPS Kabupaten Teluk Wondama/BPS-Statistics of Teluk Wondama Regency**

**Ilustrasi Cover/Cover Illustration:**

**BPS Kabupaten Teluk Wondama/BPS-Statistics of Teluk Wondama Regency**

**Diterbitkan oleh/Published by:**

**©BPS Kabupaten Teluk Wondama/BPS-Statistics of Teluk Wondama Regency**

**Dicetak oleh/Printed by:**

-

**Dilarang mengumumkan, mendistribusikan, mengomunikasikan, dan/atau mengandakan sebagian atau seluruh isi buku ini untuk tujuan komersil tanpa izin tertulis dari Badan Pusat Statistik.**

*Prohibited to announce, distribute, communicate, and/or copy part or all of this book for commercial purpose without permission from BPS-Statistics Indonesia.*

## **TIM PENYUSUN/TEAM MEMBERS**

### **Pengarah/Director**

Eliza Izaac Pattikawa, S.E.

### **Penanggung Jawab/Persons in Charge**

Eliza Izaac Pattikawa, S.E.

### **Penyunting/Editors**

Nia Ratri Arumsari, SST

### **Penulis Naskah/Authors**

Habib Ramadhanni, S.Tr.Stat.

### **Pengolah Data/Data Processing**

Nia Ratri Arumsari, SST

Habib Ramadhanni, S.Tr.Stat.

### **Penata Letak/Layout Designers**

Habib Ramadhanni, S.Tr.Stat.

<https://telukwon.com/bp/2019>

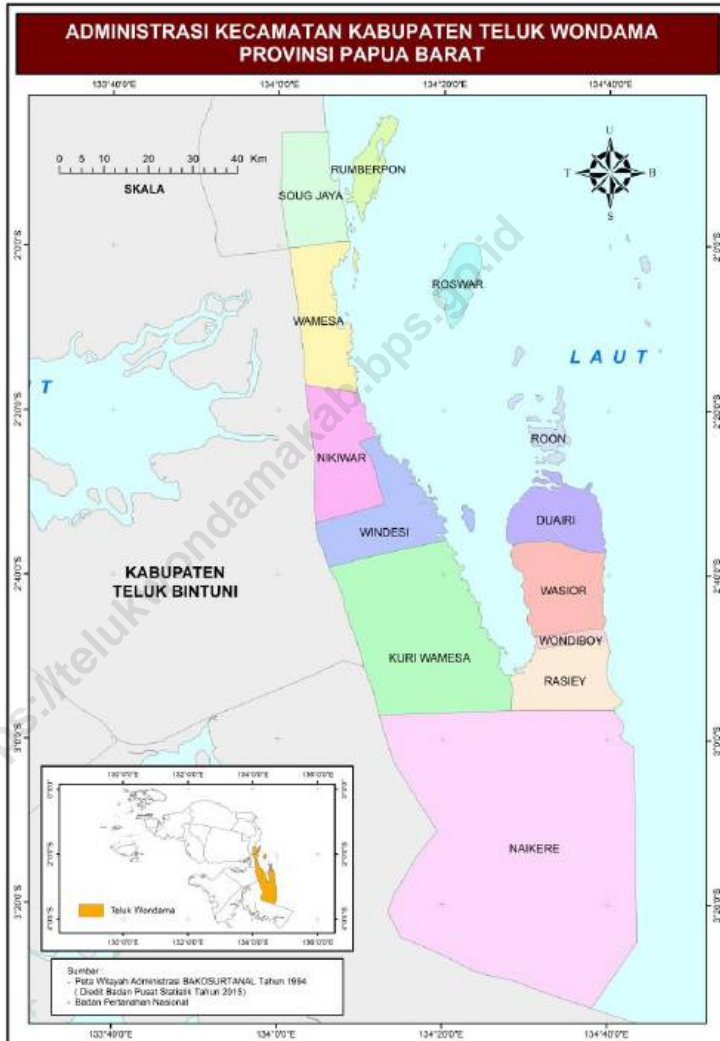


## KONTRIBUTOR DATA/DATA CONTRIBUTOR

1. Kementerian Agama/*Ministry of Religious Affair*
2. Kementerian Pendidikan dan Kebudayaan/*The Ministry of Education and Culture*
3. Badan Meteorologi Klimatologi dan Geofisika/*Meteorological, Climatology, and Geophysical Agency*
4. Badan Pusat Statistik/*BPS-Statistics Indonesia*
5. Dinas Kesehatan Kabupaten Teluk Wondama/ *Health Service of Teluk Wondama Regency*
6. Dinas Kependudukan dan Pencatatan Sipil Kabupaten Teluk Wondama/*Population and Civil Registration Agency Teluk Wondama Regency*
7. Dinas Pertanian Kabupaten Teluk Wondama/ *Agriculture Department of Teluk Wondama*
8. Dinas Perindustrian, Perdagangan dan Koperasi Kabupaten Teluk Wondama/*Industry and Trade Service Teluk Wondama Regency*
9. Dinas Pekerjaan Umum Teluk Wondama/ *Public Works Services of Teluk Wondama Regency*
10. Dinas Perikanan Kabupaten Teluk Wondama/ *Fisheries Service Teluk Wondama Regency*
11. Dinas Pariwisata & Kebudayaan Kabupaten Teluk Wondama/ *Department of Tourism & Culture Teluk Wondama Regency*
12. Bagian Tata Pemerintahan Kabupaten Teluk Wondama/ *Governance Section Teluk Wondama Regency*
13. Badan Perencanaan Pembangunan, Penelitian dan Pengembangan Daerah Kabupaten Teluk Wondama/ *Regional Development Planning, Research and Development Agency*
14. Sekretariat Dewan Perwakilan rakyat Kabupaten Teluk Wondama/ *Secretariat of the Regional House of Representatives Teluk Wondama Regency*
15. PLN ULP Wasior/ *State Electricity Company Customer Service Unit Wasior*



**PETA WILAYAH** Teluk Wondama  
**MAP OF** *Teluk Wondama*







**KEPALA BPS Kabupaten Teluk Wondama**  
**CHIEF STATISTICIAN OF Teluk Wondama Regency**



**Eliza Izaac Pattikawa, S.E.**





## KATA PENGANTAR

Teluk Wondama Dalam Angka 2022, merupakan publikasi tahunan yang diterbitkan oleh BPS Kabupaten Teluk Wondama. Disadari bahwa publikasi ini belum sepenuhnya memenuhi harapan pihak pemakai data khususnya para perencana, namun diharapkan dapat membantu melengkapi penyusunan rencana pembangunan di Kabupaten Teluk Wondama.

Publikasi ini dapat terwujud berkat kerja sama dan bantuan dari berbagai pihak baik instansi pemerintah maupun swasta. Kepada semua pihak yang telah memberikan bantuan disampaikan penghargaan dan terima kasih yang sebesar-besarnya

Walaupun publikasi ini telah disiapkan sebaik-baiknya, namun disadari masih ada kekurangan dan kesalahan yang terjadi. Untuk perbaikan publikasi ini, tanggapan dan saran yang bersifat konstruktif dari para pemakai sangat diharapkan.

Rasiey, Februari 2022  
Kepala BPS  
Teluk Wondama

**Eliza Izaac Pattikawa, S.E.**



## PREFACE

*Teluk Wondama in Figures 2021 is an annual publication written by BPS Regency of Teluk Wondama. Honestly, this publication has not perfect yet and has not filled the user's hope, especially for the planners yet, but hopely it can help to equip compilation of development planning in this new regency.*

*This comprehensive publication has been made possible with the assistance and contribution from several governmental institutions and private organizations. To all parties who have been involved in the preparation of this publication, we would like to express our sincerest appreciation and gratitude.*

*Comments and constructive suggestions for the improvement of this publication are always welcome.*

*Rasiey , February 2022  
Chief Statistician of  
Teluk Wondama*

**Eliza Izaac Pattikawa, S.E.**

## DAFTAR ISI / CONTENTS

	Halaman <i>Page</i>
Kata Pengantar/ <i>Preface</i> .....	xi
Daftar Isi/ <i>Contents</i> .....	xiii
Daftar Tabel/ <i>List of Tables</i> .....	xv
Daftar Singkatan/ <i>List of Abbreviations</i> .....	xxxiii
Statistik Kunci/ <i>Key Statistics</i> .....	xxxv
1. Geografi dan Iklim/ <i>Geography and Climate</i> .....	1
2. Pemerintahan/ <i>Government</i> .....	11
3. Penduduk dan Ketenagakerjaan/ <i>Population and Employment</i> .....	29
4. Sosial dan Kesejahteraan Rakyat/ <i>Social and Welfare</i> .....	45
5. Pertanian, Kehutanan, Peternakan, dan Perikanan/ <i>Agriculture, Forestry, Livestock, and Fishery</i> .....	103
6. Industri, Pertambangan, dan Energi/ <i>Industry, Mining, and Energy</i> .....	187
7. Pariwisata/ <i>Tourism</i> .....	195
8. Transportasi dan Komunikasi/ <i>Transportation and Communication</i> .....	203
9. Perbankan, Koperasi, dan Harga-harga/ <i>Banking, Cooperative, dan Prices</i> 213	
10. Pengeluaran Penduduk/ <i>Population Expenditure</i> .....	221
11. Perdagangan/ <i>Trade</i> .....	229
12. Sistem Neraca Regional/ <i>System of Regional Accounts</i> .....	235
13. Perbandingan Antar Kabupaten/ <i>Regency Comparison</i> .....	253



## DAFTAR TABEL/LIST OF TABLES

Halaman  
Page

### GEOGRAFI DAN IKLIM

#### GEOGRAPHY AND CLIMATE

##### 1.1 KEADAAN GEOGRAFI

###### **GEOGRAPHY CONDITION**

- 1.1.1 Luas Daerah dan Jumlah Pulau Menurut Kecamatan di Kabupaten Teluk Wondama, 2021  
*Total Area and Number of Islands by Subdistrict in Teluk Wondama Regency, 2021* ..... 6

##### 1.2 KEADAAN IKLIM

###### **CLIMATE CONDITION**

- 1.2.1 Pengamatan Unsur Iklim Menurut Bulan di Stasiun Klimatologi Manokwari Selatan, 2021  
*Observation of Climate Elements By Months at Manokwari Selatan Climate Station, 2021* ..... 8

### PEMERINTAHAN

#### GOVERNMENT

##### 2.1 WILAYAH ADMINISTRATIF

###### **ADMINISTRATIVE AREA**

- 2.1.1 Jumlah Desa<sup>1</sup>/Kelurahan Menurut Kecamatan di Kabupaten Teluk Wondama, 2017–2021  
*Number of Villages<sup>1</sup>/Kelurahan by Subdistrict in Teluk Wondama Regency, 2017–2021* ..... 16

##### 2.2 DEWAN PERWAKILAN RAKYAT DAERAH

###### **REGIONAL HOUSE OF REPRESENTATIVE**

- 2.2.1 Jumlah Anggota Dewan Perwakilan Rakyat Daerah Menurut Partai Politik dan Jenis Kelamin di Kabupaten Teluk Wondama, 2021  
*Number of Regional House of Representatives's Members by Political Parties and Sex in Teluk Wondama Regency 2021* ..... 17



**2.3 SUMBER DAYA MANUSIA**

**HUMAN RESOURCES**

2.3.1	Jumlah Pegawai Negeri Sipil Menurut Jabatan dan Jenis Kelamin di Kabupaten Teluk Wondama, Desember 2020 dan Desember 2021 <i>Number of Civil Servants by Occupation and Sex in Teluk Wondama Regency, December 2020 and December 2021 .....</i>	18
2.3.2	Jumlah Pegawai Negeri Sipil Menurut Tingkat Pendidikan dan Jenis Kelamin di Kabupaten Teluk Wondama, Desember 2020 dan Desember 2021 <i>Number of Civil Servants by Educational Level and Sex in Teluk Wondama Regency, Desember 2020 and Desember 2021 .....</i>	20
2.3.3	Jumlah Pegawai Negeri Sipil Menurut Tingkat Kepangkatan dan Jenis Kelamin di Kabupaten Teluk Wondama, Desember 2020 dan Desember 2021 <i>Number of Civil Servants by Hierarchy and Sex in Teluk Wondama Regency, Desember 2020 and Desember 2021 .....</i>	22
<b>2.4</b>	<b>KEUANGAN PEMERINTAH</b>	
	<b>GOVERNMENT FINANCE</b>	
2.4.1	Realisasi Pendapatan Pemerintah Kabupaten Teluk Wondama Menurut Jenis Pendapatan (ribu rupiah), 2017–2020 <i>Actual Teluk Wondama Regency Government Revenues by Kind of Revenues (thousand rupiahs), 2017–2020.....</i>	24
2.4.2	Realisasi Belanja Pemerintah Kabupaten Teluk Wondama Menurut Jenis Belanja (ribu rupiah), 2017–2020 <i>Actual Teluk Wondama Regency Government Expenditures by Kind of Expenditures (thousand rupiahs), 2017–2020 .....</i>	26

## PENDUDUK DAN KETENAGAKERJAAN

### POPULATION AND EMPLOYMENT

#### 3.1 PENDUDUK

##### **POPULATION**

- 3.1.1 Penduduk, Laju Pertumbuhan Penduduk, Distribusi Persentase Penduduk, Kepadatan Penduduk, Rasio Jenis Kelamin Penduduk Menurut Kecamatan di Kabupaten Teluk Wondama, 2021  
*Population, Population Growth Rate, Percentage Distribution of Population, Population Density, and Population Sex Ratio by Subdistrict in Teluk Wondama Regency, 2021* ..... 37
- 3.1.2 Jumlah Penduduk Menurut Kelompok Umur dan Jenis Kelamin di Kabupaten Teluk Wondama, 2021  
*Population by Age Groups and Sex in Teluk Wondama Regency, 2021* 40

#### 3.2 KETENAGAKERJAAN

##### **EMPLOYMENT**

- 3.2.1 Jumlah Penduduk Berumur 15 Tahun Keatas Menurut Jenis Kegiatan Selama Seminggu yang Lalu dan Jenis Kelamin di Kabupaten Teluk Wondama, 2021  
*Population Aged 15 Years and Over by Type of Activity During The Previous Week and Sex in Teluk Wondama Regency, 2021* ..... 41
- 3.2.2 Penduduk Berumur 15 Tahun ke Atas Menurut Pendidikan Tertinggi yang Ditamatkan dan Jenis Kegiatan Selama Seminggu yang Lalu di Kabupaten Teluk Wondama, 2021  
*Population 15 Years of Age and Over by Educational Attainment and Type of Activity During the Previous Week in Teluk Wondama Regency, 2021* ..... 42
- 3.2.3 Penduduk Berumur 15 Tahun Ke Atas yang Bekerja Selama Seminggu yang Lalu Menurut Status Pekerjaan Utama dan Jenis Kelamin di Kabupaten Teluk Wondama, 2021  
*Population 15 Years of Age and Over who Worked During The Previous Week by Main Employment Status and Sex in Teluk Wondama Regency, 2021* ..... 44

## SOSIAL DAN KESEJAHTERAAN RAKYAT

### SOCIAL AND WELFARE

#### 4.1 PENDIDIKAN

##### **EDUCATION**

4.1.1	Jumlah Sekolah, Guru, dan Murid Taman Kanak-Kanak (TK) di Bawah Kementerian Pendidikan dan Kebudayaan Menurut Kecamatan di Kabupaten Teluk Wondama, 2020/2021 dan 2021/2022 <i>Number of Schools, Teachers, and Pupils in Kindergarten Under The Ministry of Education and Culture by Subdistrict in Teluk Wondama Regency, 2020/2021 and 2021/2022</i> .....	53
4.1.2	Jumlah Sekolah, Guru, dan Murid Raudatul Athfal (RA) di Bawah Kementerian Agama Menurut Kecamatan di Kabupaten Teluk Wondama, 2019/2020 dan 2020/2021 <i>Number of Schools, Teachers, and Pupils in Raudatul Athfal (RA) Under The Ministry of Religious Affairs by Subdistrict in Teluk Wondama Regency, 2019/2020 and 2020/2021</i> .....	56
4.1.3	Jumlah Sekolah, Guru, dan Murid Sekolah Dasar (SD) di Bawah Kementerian Pendidikan dan Kebudayaan Menurut Kecamatan di Kabupaten Teluk Wondama, 2020/2021 dan 2021/2022 <i>Number of Schools, Teachers, and Pupils in Primary Schools Under The Ministry of Education and Culture by Subdistrict in Teluk Wondama Regency, 2020/2021 and 2021/2022</i> .....	57
4.1.4	Jumlah Sekolah, Guru, dan Murid Madrasah Ibtidaiyah (MI) di Bawah Kementerian Agama Menurut Kecamatan di Kabupaten Teluk Wondama, 2019/2020 dan 2020/2021 <i>Number of Schools, Teachers, and Pupils in Madrasah Ibtidaiyah (MI) Under The Ministry of Religious Affairs by Subdistrict in Teluk Wondama Regency, 2019/2020 and 2020/2021</i> .....	60
4.1.5	Jumlah Sekolah, Guru, dan Murid Sekolah Menengah Pertama (SMP) di Bawah Kementerian Pendidikan dan Kebudayaan Menurut Kecamatan di Kabupaten Teluk Wondama, 2020/2021 dan 2021/2022 <i>Number of Schools, Teachers, and Pupils in Lower Secondary Schools Under The Ministry of Education and Culture by Subdistrict in Teluk Wondama Regency, 2020/2021 and 2021/2022</i> .....	63

4.1.6	Jumlah Sekolah, Guru, dan Murid Madrasah Tsanawiyah (MTs) di Bawah Kementerian Agama Menurut Kecamatan di Kabupaten Teluk Wondama, 2019/2020 dan 2020/2021 <i>Number of Schools, Teachers, and Pupils in Madrasah Tsanawiyah (MTs) Under The Ministry of Religious Affairs by Subdistrict in Teluk Wondama Regency, 2019/2020 and 2020/2021 .....</i>	66
4.1.7	Jumlah Sekolah, Guru, dan Murid Sekolah Menengah Atas (SMA) di Bawah Kementerian Pendidikan dan Kebudayaan Menurut Kecamatan di Kabupaten Teluk Wondama, 2020/2021 dan 2021/2022 <i>Number of Schools, Teachers, and Pupils in Upper Secondary Schools Under The Ministry of Education and Culture by Subdistrict in Teluk Wondama Regency, 2020/2021 and 2021/2022 .....</i>	69
4.1.8	Jumlah Sekolah, Guru, dan Murid Sekolah Menengah Kejuruan (SMK) di Bawah Kementerian Pendidikan dan Kebudayaan Menurut Kecamatan di Kabupaten Teluk Wondama, 2020/2021 dan 2021/2022 <i>Number of Schools, Teachers, and Pupils in Vocational High Schools Under The Ministry of Education and Culture by Subdistrict in Teluk Wondama Regency, 2020/2021 and 2021/2022 .....</i>	72
4.1.9	Jumlah Sekolah, Guru, dan Murid Madrasah Aliyah (MA) di Bawah Kementerian Agama Menurut Kecamatan di Kabupaten Teluk Wondama, 2019/2020 dan 2020/2021 <i>Number of Schools, Teachers, and Pupils in Madrasah Aliyah (MA) Under the Ministry of Religious Affairs by Subdistrict in Teluk Wondama Regency, 2019/2020 and 2020/2021 .....</i>	75
4.1.10	Jumlah Desa <sup>1</sup> /Kelurahan yang Memiliki Fasilitas Sekolah Menurut Kecamatan dan Tingkat Pendidikan di Kabupaten Teluk Wondama, 2019–2021 <i>Number of Villages<sup>1</sup>/Kelurahan Having Educational Facilities by Subdistrict and Educational Level in Teluk Wondama Regency, 2019–2021 .....</i>	78

4.1.11	Angka Partisipasi Murni (APM) dan Angka Partisipasi Kasar (APK) Menurut Jenjang Pendidikan di Kabupaten Teluk Wondama, 2020 dan 2021 <i>Net Enrollment Rate and Gross Enrollment Ratio by Educational Level in Teluk Wondama Regency, 2020 and 2021</i> .....	83
4.1.12	Persentase Penduduk Berumur 15 Tahun ke Atas yang Melek Huruf Menurut Kelompok Umur di Kabupaten Teluk Wondama, 2020 dan 2021 <i>Percentage of Literate People Aged 15 Years and Over by Age Group in Teluk Wondama Regency, 2020 and 2021</i> .....	84
<b>4.2</b>	<b>KESEHATAN</b> .....	
	<b>HEALTH</b> .....	
4.2.1	Jumlah Desa <sup>1</sup> /Kelurahan Yang Memiliki Sarana Kesehatan Menurut Kecamatan di Kabupaten Teluk Wondama, 2019–2021 <i>Number of Villages<sup>1</sup>/Kelurahan Having Health Facilities by Subdistrict in Teluk Wondama Regency, 2019–2021</i> .....	<b>85</b>
4.2.2	Jumlah Tenaga Kesehatan Menurut Kecamatan di Kabupaten Teluk Wondama, 2020 <i>Number of Health Human Resources by Subdistrict in Teluk Wondama Regency, 2020</i> .....	<b>91</b>
4.2.3	Jumlah Rumah Sakit Umum, Rumah Sakit Khusus, Puskesmas, Klinik Pratama, dan Posyandu Menurut Kecamatan di Kabupaten Teluk Wondama, 2019 dan 2020 <i>Number of General Hospital, Specialized Hospital, Public Health Center, Primary Clinic, and Integrated Health Post by Subdistrict in Teluk Wondama Regency, 2019 and 2020</i> .....	<b>93</b>
<b>4.3</b>	<b>AGAMA DAN SOSIAL LAINNYA</b>	
	<b>RELIGION AND OTHER SOCIAL AFFAIRS</b>	
4.3.1	Jumlah Penduduk Menurut Kecamatan dan Agama yang Dianut di Kabupaten Teluk Wondama, 2021 <i>Population by Subdistrict and Religion in Teluk Wondama Regency, 2021</i> .....	96

4.3.2	Jumlah Tempat Peribadatan Menurut Kecamatan di Kabupaten Teluk Wondama, 2021 <i>Number of Places of Worship by Subdistrict in Teluk Wondama Regency, 2021</i> .....	97
4.3.3	Jumlah Desa <sup>1</sup> /Kelurahan yang Mengalami Bencana Alam <sup>2</sup> Menurut Kecamatan di Kabupaten Teluk Wondama, 2019–2021 <i>Number of Villages<sup>1</sup>/Kelurahan that Had Natural Disaster<sup>2</sup> by Subdistrict in Teluk Wondama Regency, 2019–2021</i> .....	98
<b>4.4</b>	<b>KEMISKINAN</b> <b>POVERTY</b>	
4.4.1	Garis Kemiskinan, Jumlah, dan Persentase Penduduk Miskin di Kabupaten Teluk Wondama, 2014–2021 <i>Poverty Line, Number, and Percentage of Poor People in Teluk Wondama Regency, 2014–2021</i> .....	101
4.4.2	Indeks Kedalaman Kemiskinan dan Indeks Keparahakan Kemiskinan di Kabupaten Teluk Wondama, 2014–2021 <i>Poverty Gap Index and Poverty Severity Index in Teluk Wondama Regency, 2014–2021</i> .....	102
<b>PERTANIAN, KEHUTANAN, PETERNAKAN, DAN PERIKANAN</b>		
<b>AGRICULTURE, FORESTRY, LIVESTOCK, AND FISHERY</b>		
<b>5.1</b>	<b>HORTIKULTURA</b> <b>HORTICULTURE</b>	
5.1.1	Luas Panen Tanaman Sayuran Menurut Kecamatan dan Jenis Tanaman di Kabupaten Teluk Wondama (ha), 2020 dan 2021 <sup>x</sup> <i>Harvested Area of Vegetables by Subdistrict and Kind of Plant in Teluk Wondama Regency (ha), 2020 and 2021<sup>x</sup></i> .....	110
5.1.2	Produksi Tanaman Sayuran Menurut Kecamatan dan Jenis Tanaman di Kabupaten Teluk Wondama (kuintal), 2020 dan 2021 <sup>x</sup> <i>Production of Vegetables by Subdistrict and Kind of Plant in Teluk Wondama Regency (quintal), 2020 and 2021<sup>x</sup></i> .....	119
5.1.3	Luas Panen Tanaman Sayuran dan Buah–buahan Semusim Menurut Jenis Tanaman di Kabupaten Teluk Wondama (ha), 2018–2021 <i>Harvested Area of Seasonal Vegetables and Fruits by Kind of Plant in Teluk Wondama Regency (ha), 2018–2021</i> .....	126

5.1.4	Produksi Tanaman Sayuran dan Buah–buahan Semusim Menurut Jenis Tanaman di Kabupaten Teluk Wondama (kuintal), 2018–2021 <i>Production of Seasonal Vegetables and Fruits by Kind of Plant in Teluk Wondama Regency (quintal), 2018–2021</i> .....	128
5.1.5	Luas Panen Tanaman Biofarmaka Menurut Kecamatan dan Jenis Tanaman di Kabupaten Teluk Wondama (m <sup>2</sup> ), 2020 dan 2021 <sup>x</sup> <i>Harvested Area of Medicinal Plants by Subdistrict and Kind of Plant in Teluk Wondama Regency (m<sup>2</sup>), 2020 and 2021<sup>x</sup></i> .....	130
5.1.6	Produksi Tanaman Biofarmaka Menurut Kecamatan dan Jenis Tanaman di Kabupaten Teluk Wondama (kg), 2020 dan 2021 <sup>x</sup> <i>Production of Medicinal Plants by Subdistrict and Kind of Plant in Teluk Wondama Regency (kg), 2020 and 2021<sup>x</sup></i> .....	139
5.1.7	Luas Panen Tanaman Biofarmaka Menurut Jenis Tanaman di Kabupaten Teluk Wondama (m <sup>2</sup> ), 2018–2021 <i>Harvested Area of Medicinal Plants by Kind of Plant in Teluk Wondama Regency (m<sup>2</sup>), 2018–2021</i> .....	146
5.1.8	Produksi Tanaman Biofarmaka Menurut Jenis Tanaman di Kabupaten Teluk Wondama (kg), 2018–2021 <i>Production of Medicinal Plants by Kind of Plant in Teluk Wondama Regency (kg), 2018–2021</i> .....	147
5.1.9	Luas Panen Tanaman Hias Menurut Kecamatan dan Jenis Tanaman di Kabupaten Teluk Wondama (m <sup>2</sup> ), 2020 dan 2021 <sup>x</sup> <i>Harvested Area of Ornamental Plants by Subdistrict and Kind of Plant in Teluk Wondama Regency (m<sup>2</sup>), 2020 and 2021<sup>x</sup></i> .....	148
5.1.10	Produksi Tanaman Hias Menurut Kecamatan dan Jenis Tanaman di Kabupaten Teluk Wondama (tangkai), 2020 dan 2021 <sup>x</sup> <i>Production of Ornamental Plants by Subdistrict and Kind of Plant in Teluk Wondama Regency (stalks), 2020 and 2021<sup>x</sup></i> .....	156
5.1.11	Luas Panen Tanaman Hias Menurut Jenis Tanaman di Kabupaten Teluk Wondama (m <sup>2</sup> ), 2018–2021 <i>Harvested Area of Ornamental Plants by Kind of Plant in Teluk Wondama Regency (m<sup>2</sup>), 2018–2021</i> .....	164
5.1.12	Produksi Tanaman Hias Menurut Jenis Tanaman di Kabupaten Teluk Wondama (tangkai), 2018–2021 <i>Production of Ornamental Plants by Kind of Plant n Teluk Wondama Regency (stalks), 2018–2021</i> .....	166

5.1.13	Produksi Buah–buahan Menurut Kecamatan dan Jenis Tanaman di Kabupaten Teluk Wondama (kuintal), 2020 dan 2021 <sup>x</sup> <i>Production of Fruits by Subdistrict and Kind of Plant in Teluk Wondama Regency (kuintal), 2020 and 2021<sup>x</sup> .....</i>	168
5.1.14	Produksi Buah–Buahan dan Sayuran Tahunan Menurut Jenis Tanaman di Kabupaten Teluk Wondama (kuintal), 2018–2021 <i>Production of Annual Fruits and Vegetables by Kind of Plant in Teluk Wondama Regency (kuintal), 2018–2021.....</i>	176
<b>5.2</b>	<b>PERKEBUNAN</b> <b>ESTATE CROPS</b>	
5.2.1	Luas Areal Tanaman Perkebunan Menurut Kecamatan dan Jenis Tanaman di Kabupaten Teluk Wondama (ha), 2020 dan 2021 <sup>x</sup> <i>Planted Area of Estate Crops by Subdistrict and Type of Crops in Teluk Wondama Regency (ha), 2020 and 2021<sup>x</sup>.....</i>	178
5.2.2	Produksi Perkebunan Menurut Kecamatan dan Jenis Tanaman di Kabupaten Teluk Wondama (ton), 2020 dan 2021 <sup>x</sup> <i>Production of Estate by Subdistrict and Type of Crops in Teluk Wondama Regency (ton), 2020 and 2021<sup>x</sup> .....</i>	182
<b>INDUSTRI, PERTAMBANGAN, DAN ENERGI</b>		
<b>INDUSTRY, MINING, AND ENERGY</b>		
6.1	Daya Terpasang, Produksi, dan Distribusi Listrik PT. PLN (Persero) pada Cabang/Ranting PLN Menurut Kecamatan di Kabupaten Teluk Wondama, 2021 <i>Installed Electricity Power, Production, and Distribution of PT. PLN (Persero) at PLN Branch by Subdistrict in Teluk Wondama Regency, 2021 .....</i>	192
6.2	Jumlah Pelanggan Listrik Menurut Kecamatan di Kabupaten Teluk Wondama, 2017–2021 <i>Number of Electricity Customers by Subdistrict in Teluk Wondama Regency, 2017–2021 .....</i>	193
<b>PARIWISATA</b>		
<b>TOURISM</b>		
7.1	Jumlah Akomodasi, Kamar, dan Tempat Tidur yang Tersedia di Kabupaten Teluk Wondama, 2015–2021 <sup>x</sup> .....	



	Number of Accommodations, Available Rooms and Beds in Teluk Wondama Regency, 2015–2021 <sup>x</sup> .....	
7.2	Jumlah Rumah Makan/Restoran Menurut Kecamatan di Kabupaten Teluk Wondama, 2018–2021 .....	
	<i>Number of Restaurants by Subdistrict in Teluk Wondama Regency, 2018–2021</i> .....	202

## **TRANSPORTASI DAN KOMUNIKASI**

### **TRANSPORTATION AND COMMUNICATION**

#### **8.1 TRANSPORTASI**

##### **TRANSPORTATION**

8.1.1	Panjang Jalan <sup>1</sup> Menurut Tingkat Kewenangan Pemerintahan di Kabupaten Teluk Wondama (km), 2019–2021 <i>Length of Roads<sup>1</sup> by Level of Government Authority in Teluk Wondama Regency (km), 2019–2021</i> .....	208
8.1.2	Panjang Jalan Menurut Jenis Permukaan Jalan di Kabupaten Teluk Wondama (km), 2019–2021 <i>Length of Roads by Type of Road Surface in Teluk Wondama Regency (km), 2019–2021</i> .....	209
8.1.3	Panjang Jalan Menurut Kondisi Jalan di Kabupaten Teluk Wondama (km), 2019–2021 <i>Length of Roads by Condition of Roads in Teluk Wondama Regency (km), 2019–2021</i> .....	210

#### **8.2 KOMUNIKASI**

##### **COMMUNICATION**

8.2.1	Jumlah Kantor Pos Pembantu Menurut Kecamatan di Kabupaten Teluk Wondama, 2018–2021 <i>Number of Post Offices Subsidiaries by Subdistrict in Teluk Wondama Regency, 2018–2021</i> .....	211
-------	---	-----

## **PERBANKAN, KOPERASI, DAN HARGA–HARGA**

### **BANKING, COOPERATIVE, AND PRICES**

9.1	Jumlah Koperasi Aktif Menurut Kecamatan di Kabupaten Teluk Wondama, 2018–2021 <i>Number of Active Cooperative by Subdistrict in Teluk Wondama Regency, 2018–2021</i> .....	218
-----	---	-----

9.2	Jumlah Koperasi Menurut Jenis Koperasi dan Kecamatan di Kabupaten Teluk Wondama, 2021 <i>Number of Cooperative by Kind of Cooperative and Subdistrict in Teluk Wondama Regency, 2021</i> .....	219
-----	---	-----

**PENGELUARAN PENDUDUK**

**POPULATION EXPENDITURE**

10.1	Rata-rata Pengeluaran per Kapita Sebulan Menurut Kelompok Komoditas (rupiah) di Kabupaten Teluk Wondama, 2020 dan 2021 <i>Monthly Average Expenditure per Capita by Commodity Group (rupiahs) in Teluk Wondama Regency, 2020 and 2021</i> .....	226
10.2	Persentase Pengeluaran per Kapita Sebulan Menurut Kelompok Komoditas di Kabupaten Teluk Wondama, 2020 dan 2021 <i>Percentage of Monthly Expenditure per Capita by Commodity Group in Teluk Wondama Regency, 2020 and 2021</i> .....	227
10.3	Persentase Penduduk Menurut Golongan Pengeluaran Per Kapita Sebulan di Kabupaten Teluk Wondama, 2021 <i>Percentage of Population by Class of Monthly Expenditure per Capita in Teluk Wondama Regency, 2021</i> .....	228

**PERDAGANGAN**

**TRADE**

11.1	Jumlah Sarana Perdagangan Menurut Jenisnya di Kabupaten Teluk Wondama, 2018–2021 <i>Number of Trading Facilities by Type of Facility in Teluk Wondama Regency, 2018–2021</i> .....	234
------	---	-----

**SISTEM NERACA REGIONAL**

**SYSTEM OF REGIONAL ACCOUNTS**

12.1.	Produk Domestik Regional Bruto Atas Dasar Harga Berlaku Menurut Lapangan Usaha di Kabupaten Teluk Wondama (miliar rupiah), 2017–2021 <i>Gross Regional Domestic Product at Current Market Prices by Industry in Teluk Wondama Regency (billion rupiahs), 2017–2021</i> .....	243
-------	---	-----

12.2	<p>Produk Domestik Regional Bruto Atas Dasar Harga Konstan 2010 Menurut Lapangan Usaha di Kabupaten Teluk Wondama (miliar rupiah), 2017–2021</p> <p><i>Gross Regional Domestic Product at 2010 Constant Market Prices by Industry in Teluk Wondama Regency (billion rupiahs), 2017–2021 .....</i></p>	245
12.3	<p>Distribusi Persentase Produk Domestik Regional Bruto Atas Dasar Harga Berlaku Menurut Lapangan Usaha di Kabupaten Teluk Wondama, 2017–2021</p> <p><i>Percentage Distribution of Gross Regional Domestic Product at Current Market Prices by Industry in Teluk Wondama Regency, 2017–2021 .....</i></p>	247
12.4	<p>Laju Pertumbuhan Produk Domestik Regional Bruto Atas Dasar Harga Konstan 2010 Menurut Lapangan Usaha di Kabupaten Teluk Wondama (persen), 2017–2021</p> <p><i>Growth Rate of Gross Regional Domestic Product at 2010 Constant Market Prices by Industry in Teluk Wondama Regency (percent), 2017–2021 .....</i></p>	249
12.5	<p>Produk Domestik Regional Bruto Atas Dasar Harga Berlaku Menurut Jenis Pengeluaran di Kabupaten Teluk Wondama (miliar rupiah), 2017–2021</p> <p><i>Gross Regional Domestic Product at Current Market Prices by Type of Expenditure in Teluk Wondama Regency (billion rupiahs), 2017–2021 .....</i></p>	251
12.6	<p>Produk Domestik Regional Bruto Atas Dasar Harga Konstan 2010 Menurut Jenis Pengeluaran di Kabupaten Teluk Wondama (miliar rupiah), 2017–2021</p> <p><i>Gross Regional Domestic Product at 2010 Constant Market Prices by Type of Expenditure in Teluk Wondama Regency (billion rupiahs), 2017–2021 .....</i></p>	252

## **PERBANDINGAN ANTAR KABUPATEN**

### **REGENCY COMPARISON**

13.1	<p>Jumlah Penduduk Menurut Kabupaten/Kota di Provinsi Papua Barat, 2017–2021</p> <p><i>Population by Regency/Municipality in Papua Barat Province, 2017–2021 .....</i></p>	258
------	--	-----

13.2	Laju Pertumbuhan Produk Domestik Regional Bruto Atas Dasar Harga Konstan 2010 Menurut Kabupaten/Kota di Provinsi Papua Barat (persen), 2017–2021 <i>Rate of Growth of Gross Regional Domestic Products at Constant 2010 Prices by Regency/Municipality in Papua Barat Province (percent), 2017–2021</i> .....	259
13.3	Jumlah Penduduk Miskin Menurut Kabupaten/Kota di Provinsi Papua Barat (ribu), 2017–2021 <i>Number of Poor Population by Regency/Municipality in Papua Barat Province (thousand), 2017–2021</i> .....	260
13.4	Indeks Pembangunan Manusia Menurut Kabupaten/Kota di Provinsi Papua Barat, 2017–2021 <i>Human Development Index by Regency/Municipality in Papua Barat Province, 2017–2021</i> .....	261

<https://telukwondamakab.go.id>



## DAFTAR GAMBAR/LIST OF FIGURES

	Halaman Page
1.1	Jumlah Pulau Menurut Kecamatan di Kabupaten Teluk Wondama, 2021 <i>Number of Islands by Subdistrict in Teluk Wondama Regency, 2021</i> ..... 5
2.1	Jumlah Anggota Dewan Perwakilan Rakyat Daerah Menurut Partai Politik dan Jenis Kelamin di Kabupaten Teluk Wondama, 2021 <i>Number of Regional House of Representatives's Members by Political Parties and Sex in Teluk Wondama Regency 2021</i> ..... 15
3.1	Populasi Penduduk Menurut Kecamatan di Kabupaten Teluk Wondama, 2021 <i>Population by Subdistrict in Teluk Wondama Regency, 2021</i> ..... 36
4.1	Jumlah Sekolah Taman Kanak-Kanak (TK) di Bawah Kementerian Pendidikan dan Kebudayaan Menurut Kecamatan di Kabupaten Teluk Wondama, 2020/2021 dan 2021/2022 <i>Number of Schools Under The Ministry of Education and Culture by Subdistrict in Teluk Wondama Regency, 2020/2021 and 2021/2022</i> ..... 52
5.1	Luas Panen Tanaman Cabai Rawit Menurut Kecamatan di Kabupaten Teluk Wondama (ha), 2020 dan 2021 <i>Harvested Area of chili by Subdistrict in Teluk Wondama Regency (ha), 2020 and 2021</i> ..... 109
6.1	Jumlah Pelanggan Listrik Menurut Kecamatan di Kabupaten Teluk Wondama, 2021 <i>Number of Electricity Customers by Subdistrict in Teluk Wondama Regency, 2021</i> ..... 191
7.1	Jumlah Rumah Makan/Restoran Menurut Kecamatan di Kabupaten Teluk Wondama, 2021 <i>Number of Restaurants by Subdistrict in Teluk Wondama Regency, 2021</i> 199
8.1	Panjang Jalan <sup>1</sup> Menurut Tingkat Kewenangan Pemerintahan di Kabupaten Teluk Wondama (km), 2019–2021 <i>Length of Roads<sup>1</sup> by Level of Government Authority in Teluk Wondama (km), 2019–2021</i> ..... 207

9.1	Jumlah Koperasi Aktif Menurut Kecamatan di Kabupaten Teluk Wondama, 2021 <i>Number of Active Cooperative by Subdistrict in Teluk Wondama Regency, 2021</i> .....	217
10.1	Persentase Penduduk Menurut Golongan Pengeluaran Per Kapita Sebulan di Kabupaten Teluk Wondama, 2021 <i>Percentage of Population by Class of Monthly Expenditure per Capita in Teluk Wondama Regency, 2021</i> .....	225
11.1	Jumlah Sarana Perdagangan Menurut Jenisnya di Kabupaten Teluk Wondama, 2019 <i>Number of Trading Facilities by Type of Facility in Teluk Wondama Regency, 2019</i> .....	233
12.1	Produk Domestik Regional Bruto Atas Dasar Harga Konstan 2010 Menurut Pengeluaran Konsumsi Rumah Tangga di Kabupaten Teluk Wondama (miliar rupiah), 2017–2021 <i>Gross Regional Domestic Product at 2010 Constant Market Prices by Household Consumption Expenditure in Teluk Wondama Regency (billion rupiahs), 2017–2021</i> .....	242
13.1	Jumlah Penduduk Kabupaten Teluk Wondama, 2017–2021 <i>Population of Teluk Wondama Regency, 2017–2021</i> .....	257

## PENJELASAN UMUM/EXPLANATORY NOTES

Tanda-tanda, satuan-satuan, dan lain-lainnya yang digunakan dalam publikasi ini adalah sebagai berikut:

*Symbols, measurement units, and acronyms which are used in this publication, are as follows:*

### 1. TANDA-TANDA/SYMBOLS

Data tidak tersedia/ <i>Data not available</i> .....	: ...
Tidak ada atau nol / <i>Null or zero</i> .....	: -
Data dapat diabaikan/ <i>Data negligible</i> .....	: 0
Tanda decimal/ <i>Decimal point</i> .....	: ,
Data tidak dapat ditampilkan/ <i>Not applicable</i> .....	: NA
Angka estimasi/ <i>Estimated figures</i> .....	: e
Angka diperbaiki/ <i>Revised figures</i> .....	: r
Angka sementara/ <i>Preliminary figures</i> .....	: x
Angka sangat sementara/ <i>Very preliminary figures</i> .....	: xx
Angka sangat sangat sementara/ <i>Very very preliminary figures</i> .....	: Teluk Wondama

### 2. SATUAN/UNITS

barel/ <i>barrel</i> .....	: 158,99 liter/ <i>litres</i> = 1/6,2898 m <sup>3</sup>
hektar (ha)/ <i>hectare (ha)</i> .....	: 10 000 m <sup>2</sup>
kilometer (km)/ <i>kilometres (km)</i> .....	: 1 000 meter/ <i>meters (m)</i>
knot/ <i>knot</i> .....	: 1,8523 km/jam ( <i>km/hour</i> )
kuintal/ <i>quintal</i> .....	: 100 kg
KWh .....	: 1 000 Watt hour
MWh .....	: 1 000 KWh
liter (untuk beras)/ <i>litre (for rice)</i> .....	: 0,80 kg
MMSCF .....	: 1/35,3 m <sup>3</sup>
metrik ton (m.ton)/ <i>metric ton (m. ton)</i> .....	: 0,98421 long ton = 1 000 kg
ons/ <i>ounce</i> .....	: 28,31 gram/ <i>grams</i>
ton .....	: 1 000 kg

Satuan lain: buah, dus, butir, helai/lembar, kaleng, batang, pulsa, ton kilometer (ton-km), jam, menit, persen (%).

*Other units: unit, pack, pieces, sheet, tin, pulse, ton-kilometres(ton-km), hour, minute, percent (%).*

Perbedaan angka di belakang koma disebabkan oleh pembulatan angka.  
*The difference in decimal numbers is caused by rounding.*





## DAFTAR SINGKATAN/ LIST OF ABBREVIATIONS

SI	: Stasiun Iklim
SIMPK	: Stasiun Meteorologi Pertanian Khusus
t.t	: Tempat tidur
BCG	: Bacillus Calmette Guerin
DPT	: Difteri, Pertusis, Tetanus
TT	: Tetanus Toxoid
IOT	: Industri Obat Tradisional/ <i>Traditional Medicine Industry</i>
IKOT	: Industri Kecil Obat Tradisional/ <i>Traditional Medicine Small</i>
Alkes	: Alat kesehatan/ <i>Health Kits</i>
PKRT	: Perbekalan Kesehatan Rumah tangga/ <i>Household Health Logistics</i>
Kompl	: Komplemen/ <i>Complement</i>
IRTP	: Industri Pangan Produksi Rumah Tangga/ <i>Foods Home Industry</i>
PBF	: Pedagang Besar Farmasi/ <i>Pharmacy Whole-seller</i>
GFK	: Gudang Farmasi Kab/Kota/Regency/ <i>Municipality Pharmacy Warehouse</i>
RB	: Rumah Bersalin/ <i>Delivery House</i>
Pustu	: Puskesmas pembantu/ <i>Auxiliary Public Health Center</i>
BP	: Balai Pengobatan/ <i>Polyclinic</i>
TPS	: Tempat Pembuangan Sementara / <i>landfill</i>
Jamkesmas	: Jaminan kesehatan masyarakat miskin/ <i>Poor public health insurance</i>
PJKMU	: Program Jaminan Kesehatan Masyarakat Umum
SIUP	: Surat Ijin Usaha Perdagangan/ <i>Trading Permission Letter</i>
TDP	: Tanda Daftar Perusahaan/ <i>Company Registration Identity</i>
API	: Angka Pengenal Importir/ <i>Importer's Identity Number</i>



## Statistik Kunci, 2019–2021 Key Statistics, 2019–2021

Rincian/Description	Satuan/Unit	2019	2020	2021
(1)	(2)	(3)	(4)	(5)
<b>SOSIAL/SOCIAL</b>				
Penduduk <sup>1</sup> /Population <sup>1</sup>	ribu/thousand	33,23	41,64	44,88
Angka Harapan Hidup <sup>1-e</sup> /Life Expectancy Rate <sup>1</sup>	tahun/years	59,93	60,10	60,24
Angka Melek Huruf Usia 15+/ <i>Literacy Rate Aged 15+</i>	%		97,81	95,35
Tingkat Partisipasi Angkatan Kerja -TPAK <sup>2,3</sup> <i>Labour Force Participation Rate-LFPR<sup>2,3</sup></i>	%	69,95	75,83	74,97
Tingkat Pengangguran Terbuka-TPT <sup>2,3</sup> <i>Unemployment Rate-UR<sup>2,3</sup></i>	%	3,23	4,43	2,90
Penduduk Miskin <sup>4</sup> /Poor People <sup>4</sup>	ribu/thousand	10,48	10,22	10,74
Persentase Penduduk Miskin <sup>4</sup> <i>Percentage of Poor People<sup>4</sup></i>	%	32,42	30,91	31,61
Indeks Pembangunan Manusia-IPM <sup>5</sup> <i>Human Development Index<sup>5</sup></i>	—	59,82	60,21	60,33
<b>EKONOMI/ECONOMIC</b>				
Produk Domestik Regional Bruto (PDRB) Harga Berlaku <sup>6</sup> <i>Gross Regional Domestic Bruto (GRDP) at Current Price<sup>6</sup></i>	milyar rupiah <i>billion rupiahs</i>	1 561,24	1 538,39	1 559,35
Laju Pertumbuhan Ekonomi <sup>7</sup> /Economic Growth <sup>7</sup>	%	4,18	-3,22	1,09

Catatan/Notes: <sup>1</sup> Data 2019 merupakan hasil Proyeksi Penduduk 2010-2045. Data 2020 hasil Hasil Sensus Penduduk (SP) 2020 (September). Data 2021 hasil Proyeksi Penduduk Interim 2021-2023 /The 2019 data was the result of Population Projection 2010-204. The 2020 data was the result of 2020 Population Census (September). The 2021 data was the result of Interim Population Projection.

<sup>2</sup> Kondisi Agustus/Condition at August

<sup>3</sup> Menggunakan penimbang hasil proyeksi penduduk Survei Penduduk Antar Sensus (SUPAS) 2015/Weighted by the population projection results of the Intercensal Population Survey (SUPAS) 2015

<sup>4</sup> Kondisi Maret/Condition at March

<sup>5</sup> Sejak tahun 2010, IPM dihitung dengan metode baru. Komponen IPM metode baru adalah angka harapan hidup saat lahir, harapan lama sekolah, rata-rata lama sekolah, dan pengeluaran per kapita/Since 2010, HDI was calculated using new method. New HDI component are life expectancy at birth, expected years of schooling, means years of schooling, and expenditure per capita

<sup>6</sup> Mulai tahun 2010 mengadopsi System of National Account 2008 (SNA 2008)/Since 2010 is in line with System of National Account 2008 (SNA 2008)

<sup>7</sup> Menggunakan tahun dasar 2010 (2010=100)/Using 2010 base year (2010=100)

<sup>8</sup> Menggunakan proyeksi penduduk berdasarkan hasil SP2010/Using population projection based on SP2010



## GEOGRAFI DAN IKLIM GEOGRAPHY AND CLIMATE



Roon Merupakan **distrik terluas** di Kab Teluk Wondama dengan luas **5597.83 km<sup>2</sup>** gabungan dari wilayah darat dan laut.



**PENJELASAN TEKNIS**

1. Kabupaten Teluk Wondama terletak pada  $0^{\circ},15''$  hingga  $3^{\circ},25''$  Lintang Selatan dan  $132^{\circ},35''$  hingga  $134^{\circ},45''$  Bujur Timur.
2. Kabupaten Teluk Wondama terdiri dari 13 distrik, 75 kampung, dan 1 kelurahan dengan luas wilayah 14.953,8 Km<sup>2</sup>
3. Berdasarkan posisi geografisnya Kabupaten Teluk Wondama memiliki batas – batas yaitu sebelah utara : Distrik Ransiki Kabupaten Manokwari dan Teluk Cendrawasih, sebelah selatan : Distrik Yaur Kabupaten Nabire, sebelah barat : Distrik Kuri dan Distrik Idoor Kabupaten Teluk Bintuni, sebelah timur : Distrik Yaur Kabupaten Nabire dan Teluk Cendrawasih.

**TECHNICAL NOTES**

1. *Teluk Wondama Regency is located in the line connecting the points of  $0^{\circ},15''$  until  $3^{\circ},25''$  South Latitude and between  $132^{\circ},35''$  until  $134^{\circ},45''$  East Longitude .*
2. *Teluk Wondama Regency consist of 13 districts, 75 villages, and 1 sub-district.*
3. *In terms of geographic position, Teluk Wondama Regency has boundaries as follows, north side : Ransiki District, Manokwari Regency and Cendrawasih Gulf, south side : Yaur District, Nabire Regency, west side : Kuri District and Idoor District, Teluk Bintuni Regency, East Side : Yaur District, Nabire Regency and Cendrawasih Gulf*



## ULASAN

Teluk Wondama merupakan salah satu kabupaten yang berada di Provinsi Papua Barat. Teluk Wondama memiliki batas – batas yaitu sebelah utara : Distrik Ransiki Kabupaten Manokwari dan Teluk Cendrawasih, sebelah selatan : Distrik Yaur Kabupaten Nabire, sebelah barat : Distrik Kuri dan Distrik Idoor Kabupaten Teluk Bintuni, sebelah timur : Distrik Yaur Kabupaten Nabire dan Teluk Cendrawasih.

Kabupaten Teluk Wondama terdiri dari 13 distrik, 75 kampung dan 1 kelurahan. Secara keseluruhan, Kabupaten Teluk Wondama memiliki luas wilayah seluas 17042,42 km<sup>2</sup>.

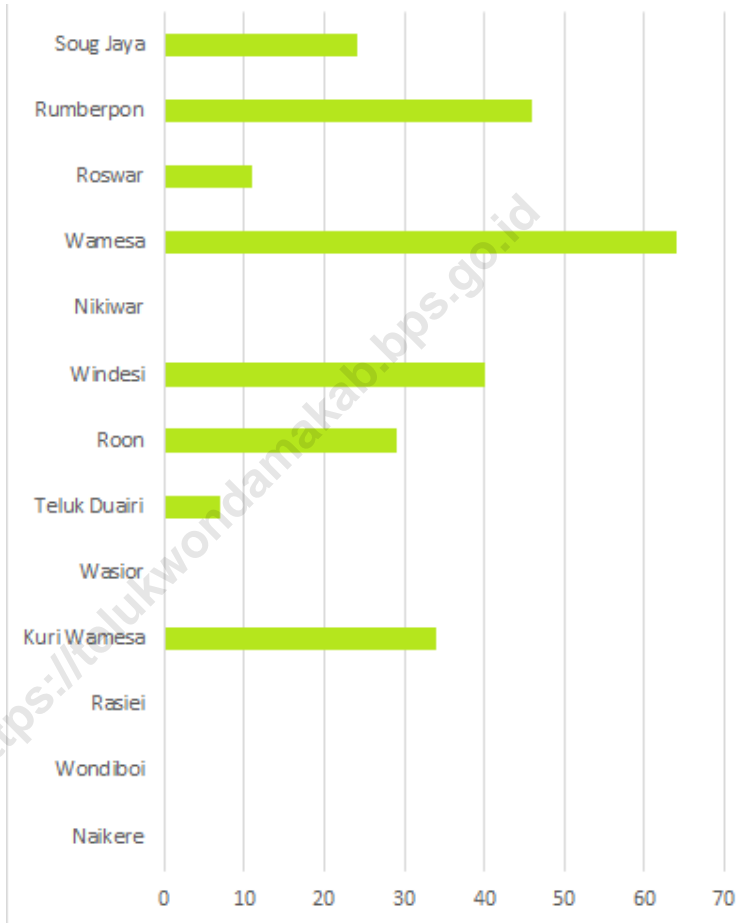
## DESCRIPTION

*Teluk Wondama is a regency that located in Papua Barat Province. Teluk Wondama has boundaries as follows, north side : Ransiki District, Manokwari Regency and Cendrawasih Gulf, south side : Yaur District, Nabire Regency, west side : Kuri District and Idoor District, Teluk Bintuni Regency, East Side : Yaur District, Nabire Regency and Cendrawasih Gulf.*

*Teluk Wondama Regency consist of 13 districts, 75 villages, and 1 sub-district. Teluk Wondama has area total 14.953,8 km<sup>2</sup>.*

**Gambar**  
**Figures** 1.1

**Jumlah Pulau Menurut Kecamatan di Kabupaten Teluk Wondama, 2021**  
*Number of Islands by Subdistrict in Teluk Wondama Regency, 2021*



Sumber/Source : <http://sinar.big.go.id>

## 1.1 KEADAAN GEOGRAFI GEOGRAPHY CONDITION

**Tabel** 1.1.1 **Luas Daerah dan Jumlah Pulau Menurut Kecamatan di Kabupaten Teluk Wondama, 2021**  
**Table** 1.1.1 **Total Area and Number of Islands by Subdistrict in Teluk Wondama Regency, 2021**

Kecamatan <i>Subdistrict</i>	Ibukota Kecamatan <i>Capital of Subdistrict</i>	Luas <i>Total Area</i> (km <sup>2</sup> /sq.km)
(1)	(2)	(3)
Naikere	Wosimo	2 230,74
Wondiboi	Wondiboi	31,79
Rasiei	Isei	203,86
Kuri Wamesa	Ambumi	825,65
Wasior	Wasior I	332,42
Teluk Duairi	Aisandami	3 308,93
Roon	Yende	5 597,83
Windesi	Windesi	647,66
Nikiwar	Werabur	460,66
Wamesa	Sabubar	572,47
Roswar	Waparak	1 066,44
Rumberpon	Yembekiri I	1 533,53
Soug Jaya	Kaprus	230,45
<b>Teluk Wondama</b>		<b>17 042,42</b>

Lanjutan Tabel/*Continued Table 1.1.1*

Kecamatan <i>Subdistrict</i>	Persentase terhadap Luas Kabupaten <i>Percentage to Regency Area</i>	Jumlah Pulau <i>Number of Islands</i>
(1)	(4)	(5)
Naikere	13,09	–
Wondiboi	0,19	–
Rasiei	1,20	–
Kuri Wamesa	4,84	34
Wasior	1,95	–
Teluk Duairi	19,42	7
Roon	32,85	29
Windesi	3,80	40
Nikiwar	2,70	–
Wamesa	3,36	64
Roswar	6,26	11
Rumberpon	9,00	46
Soug Jaya	1,35	24
<b>Teluk Wondama</b>	<b>100,00</b>	<b>255</b>

Catatan/*Note*: \*pulau yang telah diverifikasi oleh Bagian Administrasi Pemerintahan Kabupaten Teluk Wondama, 2021

Sumber/*Source*: <http://sinar.bog.go.id>

## 1.2 KEADAAN IKLIM CLIMATE CONDITION

**Tabel 1.2.1** Pengamatan Unsur Iklim Menurut Bulan di Stasiun Klimatologi Manokwari Selatan, 2021  
*Observation of Climate Elements By Months at Manokwari Selatan Climate Station, 2021*

Bulan Month	Suhu/Temperature (°C)			Kelembaban/Humidity (%)		
	Minimum	Rata-rata Average	Maksimum Maximum	Minimum	Rata-rata Average	Maksimum Maximum
(1)	(2)	(3)	(4)	(5)	(6)	(7)
Januari/January	22,3	27,7	32,6	61,0	83,3	100,0
Februari/February	22,8	27,5	32,4	65,0	84,5	98,0
Maret/March	21,6	27,4	32,2	62,0	83,8	99,0
April/April	22,0	27,7	34,7	53,0	83,4	100,0
Mei/May	22,0	27,9	32,4	66,0	84,3	99,0
Juni/June	21,9	27,2	32,0	59,0	84,1	100,0
Juli/July	22,0	27,3	32,6	57,0	83,8	100,0
Agustus/August	22,0	27,3	34,8	53,0	83,9	100,0
September/September	22,2	27,4	32,8	60,0	86,6	99,0
Oktober/October	22,2	27,9	33,7	64,0	86,2	99,0
November/November	22,2	27,8	32,7	62,0	84,4	100,0
Desember/December	22,3	27,5	33,8	62,0	86,9	98,0

Lanjutan Tabel/*Continued Table 1.2.1*

Bulan Month	Kecepatan Angin (m/det) Wind Velocity (m/sec)			Tekanan Udara/Atmospheric Pressure (mbar)		
	Minimum	Rata-rata Average	Maksimum Maximum	Minimum	Rata-rata Average	Maksimum Maximum
(1)	(8)	(9)	(10)	(11)	(12)	(13)
Januari/January	Calm	2,0	10,0	1 000,8	1 004,9	1 009,7
Februari/February	Calm	2,2	8,0	1 001,6	1 005,5	1 010,5
Maret/March	Calm	2,1	12,0	1 000,5	1 006,1	1 011,6
April/April	Calm	2,4	10,0	1 001,4	1 006,5	1 011,0
Mei/May	Calm	1,9	9,0	1 001,7	1 005,9	1 009,7
Juni/June	Calm	1,8	7,0	1 004,5	1 008,0	1 012,5
Juli/July	Calm	1,7	8,0	1 002,5	1 006,8	1 010,1
Agustus/August	Calm	1,9	9,0	1 002,9	1 007,8	1 013,1
September/September	Calm	1,8	7,0	1 003,6	1 006,9	1 011,2
Oktober/October	Calm	1,9	8,0	1 000,2	1 006,5	1 011,7
November/November	Calm	2,0	8,0	1 000,8	1 005,5	1 011,0
Desember/December	Calm	1,7	7,0	1 000,5	1 005,4	1 009,2

Lanjutan Tabel/*Continued Table 1.2.1*

Bulan Month	Jumlah Curah Hujan Number of Precipitation (mm)	Jumlah Hari Hujan (hari) Number of Rainy Days (day)	Penyinaran Matahari Duration of Sunshine (%)
(1)	(14)	(15)	(16)
Januari/January	160,4	19	35,5
Februari/February	86,2	21	27,2
Maret/March	228,3	24	37,3
April/April	186,0	18	40,5
Mei/May	189,1	14	42,1
Juni/June	186,3	22	36,0
Juli/July	170,7	22	37,2
Agustus/August	232,6	19	47,0
September/September	237,6	20	38,3
Oktober/October	88,3	13	44,3
November/November	220,2	14	43,6
Desember/December	149,4	24	27,1

Catatan/Note: *Calm* adalah kecepatan angin mendekati nol/*Calm is wind velocity close to zero*

Sumber/Source: Badan Meteorologi, Klimatologi, dan Geofisika/Meteorological, Climatological, and Geophysical Agency

**Anggota DPRD** Kabupaten  
Teluk Wondama berjumlah  
**20 Anggota**



<https://telukwondama.dpr.go.id>





**PENJELASAN TEKNIS****TECHNICAL NOTES**

1. Secara administrasi, Kabupaten Teluk Wondama terbentuk berdasarkan Undang – Undang No. 26 Tahun 2002. Pada awalnya, Kabupaten Teluk Wondama terdiri dari 2 distrik yaitu Distrik Wasior dan Distrik Windesi. Dua distrik tersebut telah berkembang menjadi 13 distrik dengan 1 kelurahan dan 75 kampung.
  2. Kabupaten Teluk Wondama telah terbagi menjadi 13 distrik, 76 desa/kelurahan yaitu Distrik Naikere, Distrik Wondiboy, Distrik Rasiey, Distrik Kuri Wamesa, Distrik Wasior, Distrik Teluk Duairi, Distrik Roon, Distrik Windesi, Distrik Nikiwar, Distrik Wamesa, Distrik Roswar, Distrik Rumberpon, dan Distrik Soug Jaya.
  3. Kabupaten Teluk Wondama terdiri dari 13 distrik yang mencakup 76 kampung : 6 kampung di Distrik Naikere, 4 kampung di Distrik Wondiboy, 9 kampung di Distrik Rasiey, 6 kampung di Distrik Kuri Wamesa, 9 kampung dan 1 kelurahan di Distrik Wasior, 4 kampung di Distrik Teluk Duairi, 7 kampung di Distrik Roon, 5 kampung di Distrik Windesi, 5 kampung di Distrik Nikiwar, 4 kampung di Distrik Wamesa, 4 kampung di Distrik Roswar, 7 kampung di Distrik Rumberpon, 5 kampung di Distrik Soug Jaya.
1. *Administratively, Teluk Wondama Regency is formed on the basic of Act No. 26 Of 2002. At first, Teluk Wondama Regency consist of two districts, that is Wasior district and Windesi district. Wasior district and Windesi district became 13 districts with 1 sub–district and 75 villages.*
  2. *Teluk Wondama regency consist of 13 districts, 1 sub–district, and 75 villages, namely Naikere District, Wondiboy District, Rasiey District, Kuri Wamesa District, Wasior District, Teluk Duairi District, Roon District, Windesi district, Nikiwar District, Wamesa District, Roswar District, Rumberpon District, and Soug Jaya District.*
  3. *Teluk Wondama Regency consist of 13 districts includes 76 villages : Naikere District covers 6 villages, Wondiboy District covers 4 villages, Rasiey District covers 9 villages, Kuri Wamesa District covers 6 villages, Wasior District covers 9 villages with 1 sub–district, Teluk Duairi District covers 4 villages, Roon District covers 7 villages, Windesi District covers 5 villages, Nikiwar District covers 5 villages, Wamesa District covers 4 villages, Roswar District covers 4 villages, Rumberpon District 7 villages, Soug Jaya District covers 5 villages.*

**ULASAN**

Kabupaten Teluk Wondama sebelumnya merupakan bagian dari Kabupaten Manokwari. Kemudian, melalui Undang – Undang No.26 Tahun 2002, Teluk Wondama dimekarkan menjadi sebuah kabupaten yang otonom. Sejak berdirinya, Kabupaten Teluk Wondama telah terjadi perkembangan yang cukup signifikan dalam bidang pemerintahan, dimana pada awalnya terdiri dari 7 (tujuh) distrik. Pada tahun 2009 dimekarkan menjadi 13 distrik.

Jumlah Pegawai Negeri Sipil di Kabupaten Teluk Wondama adalah 2447 dengan rincian laki–laki 1549 dan perempuan adalah 898.

**DESCRIPTION**

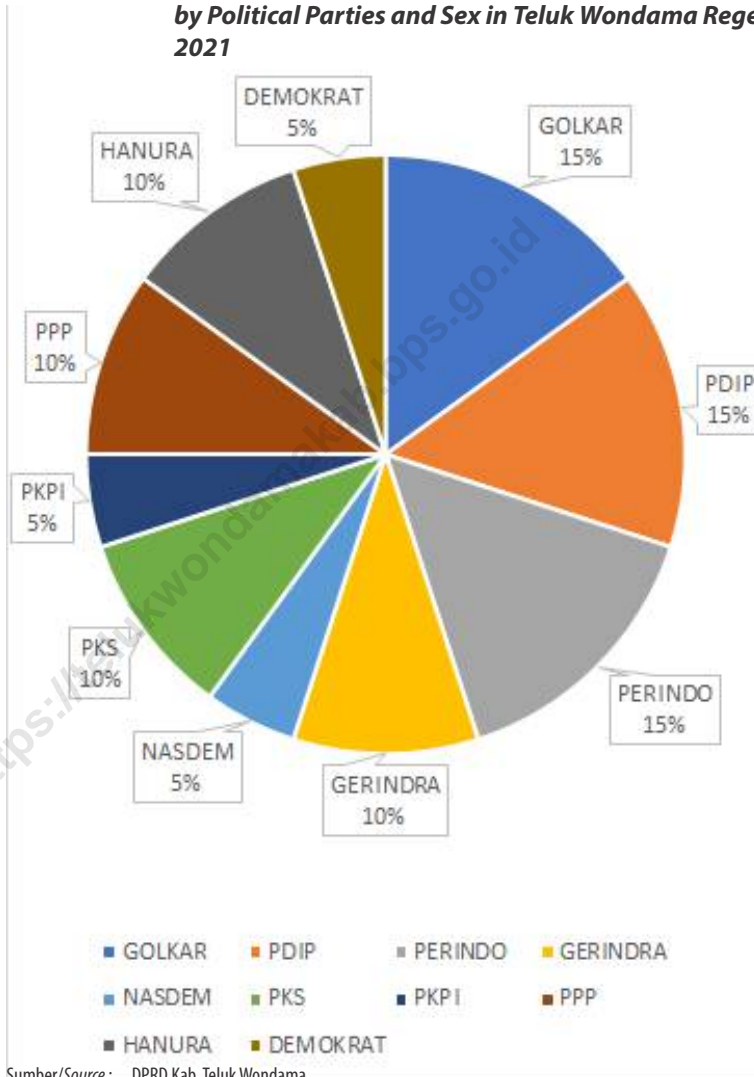
*Teluk Wondama Regency was previously a part of the Manokwari regency. Through Law 26/2002 it was broaden into an autonomous regency. Since the establishment, Teluk Wondama's governmental system has occurred a significant developments. Teluk Wondama formerly consists of 7 districts. In 2009 it was broaden into 13 districts.*

*Teluk Wondama Regency has 2447 civil servant, consist of 1549 men and 898 women.*

**Gambar 2.1**  
**Figures**

**Jumlah Anggota Dewan Perwakilan Rakyat Daerah Menurut Partai Politik dan Jenis Kelamin di Kabupaten Teluk Wondama, 2021**

*Number of Regional House of Representatives's Members by Political Parties and Sex in Teluk Wondama Regency 2021*



Sumber/Source : DPRD Kab. Teluk Wondama

## 2.1 WILAYAH ADMINISTRATIF ADMINISTRATIVE AREA

**Tabel 2.1.1** Jumlah Desa<sup>1</sup>/Kelurahan Menurut Kecamatan di Kabupaten Teluk Wondama, 2017–2021  
*Number of Villages<sup>1</sup>/Kelurahan by Subdistrict in Teluk Wondama Regency, 2017–2021*

Kecamatan Subdistrict	2017	2018	2019	2020	2021
(1)	(2)	(3)	(4)	(5)	(6)
Naikere	6	6	6	6	6
Wondiboy	4	4	4	4	4
Rasiey	9	9	9	9	9
Kuri Wamesa	6	6	6	6	6
Wasior	10	10	10	10	10
Duairi	4	4	4	4	4
Roon	7	7	7	7	7
Windesi	5	5	5	5	5
Nikiwar	5	5	5	5	5
Wamesa	4	4	4	4	4
Roswar	4	4	4	4	4
Rumberpon	7	7	7	7	7
Soug Jaya	5	5	5	5	5
<b>Teluk Wondama</b>	<b>76</b>	<b>76</b>	<b>76</b>	<b>76</b>	<b>76</b>

Catatan/Note: <sup>1</sup>Termasuk Unit Permukiman Transmigrasi (UPT)/Include Transmigration Settlement Unit

Sumber/Source: Peraturan Badan Pusat Statistik Nomor 5 Tahun 2021 Tanggal 30 Desember 2021 tentang Perubahan Atas Peraturan Badan Pusat Statistik Nomor 1 Tahun 2021 tentang Kode dan Nama Wilayah Kerja Statistik Tahun 2021

## 2.2 DEWAN PERWAKILAN RAKYAT DAERAH REGIONAL HOUSE OF REPRESENTATIVE

**Tabel** 2.2.1 Jumlah Anggota Dewan Perwakilan Rakyat Daerah Menurut Partai Politik dan Jenis Kelamin di Kabupaten Teluk Wondama, 2021  
*Number of Regional House of Representatives's Members by Political Parties and Sex in Teluk Wondama Regency 2021*

Partai Politik <i>Political Parties</i>	Laki-laki <i>Male</i>	Perempuan <i>Female</i>	Jumlah <i>Total</i>
(1)	(2)	(3)	(4)
GOLKAR	3	–	3
PDIP	3	–	3
PERINDO	2	1	3
GERINDRA	2	–	2
NASDEM	1	–	1
PKS	2	–	2
PKPI	1	–	1
PPP	2	–	2
HANURA	1	1	2
DEMOKRAT	1	–	1
<b>Teluk Wondama</b>	<b>18</b>	<b>2</b>	<b>20</b>

Catatan/Note: ...

Sumber/Source: DPRD Kab. Teluk Wondama

## 2.3 SUMBER DAYA MANUSIA HUMAN RESOURCES

**Tabel 2.3.1** Jumlah Pegawai Negeri Sipil Menurut Jabatan dan Jenis Kelamin di Kabupaten Teluk Wondama, Desember 2020 dan Desember 2021  
*Number of Civil Servants by Occupation and Sex in Teluk Wondama Regency, December 2020 and December 2021*

Jabatan <i>Occupation</i>	2020		Jumlah <i>Total</i>
	Laki-laki <i>Male</i>	Perempuan <i>Female</i>	
(1)	(2)	(3)	(4)
<b>Fungsional Tertentu</b> <i>Specific Functional</i>	...	...	...
<b>Fungsional Umum/Staf</b> <i>General Functional</i>	...	...	...
<b>Struktural/Structural</b>	18	2	20
Eselon V/5 <sup>th</sup> Echelon	77	29	106
Eselon IV/4 <sup>th</sup> Echelon	129	72	201
Eselon III/3 <sup>rd</sup> Echelon	1	–	1
Eselon II/2 <sup>nd</sup> Echelon	145	154	299
Eselon I/1 <sup>st</sup> Echelon	1	–	1
<b>Jumlah/Total</b>	<b>1 571</b>	<b>905</b>	<b>2 476</b>

Lanjutan Tabel/*Continued Table 2.3.1*

Jabatan <i>Occupation</i>	2021		
	Laki-laki <i>Male</i>	Perempuan <i>Female</i>	Jumlah <i>Total</i>
(1)	(5)	(6)	(7)
<b>Fungsional Tertentu</b> <i>Specific Functional</i>	...	...	...
<b>Fungsional Umum/Staf</b> <i>General Functional</i>	...	...	...
<b>Struktural/Structural</b>	18	1	19
Eselon V/5 <sup>th</sup> Echelon	79	29	108
Eselon IV/4 <sup>th</sup> Echelon	149	72	221
Eselon III/3 <sup>rd</sup> Echelon	1	–	1
Eselon II/2 <sup>nd</sup> Echelon	142	154	296
Eselon I/1 <sup>st</sup> Echelon	1	–	1
<b>Jumlah/Total</b>	<b>1 666</b>	<b>1 065</b>	<b>2 731</b>

Catatan/Note: Jumlah Pegawai Negeri Sipil yang Bekerja pada Instansi Daerah/ *Number of Civil Servants Working at Regional Institutions*

Sumber/Source: Badan Kepegawaian Negara (BKN)/*National Civil Service Agency*



**Tabel**  
**Table** 2.3.2

**Jumlah Pegawai Negeri Sipil Menurut Tingkat Pendidikan dan Jenis Kelamin di Kabupaten Teluk Wondama, Desember 2020 dan Desember 2021**  
**Number of Civil Servants by Educational Level and Sex in Teluk Wondama Regency, Desember 2020 and Desember 2021**

Tingkat Pendidikan <i>Educational Level</i>	2020		
	Laki-laki <i>Male</i>	Perempuan <i>Female</i>	Jumlah <i>Total</i>
(1)	(2)	(3)	(4)
Sampai dengan SD <i>Up to Primary School</i>	71	8	79
SMP/Sederajat <i>General Vocational Junior High School</i>	105	26	131
SMA/Sederajat <i>General/Vocational Senior High School</i>	645	307	952
Diploma I, II/Akta I, II <i>Diploma I, II/Akta I, II</i>	25	14	39
Diploma III/Akta III/Sarjana Muda <i>Diploma III/Akta III/Bachelor</i>	122	172	294
Tingkat Sarjana/Doktor/Ph.D <i>University Graduates</i>	603	378	981
<b>Jumlah/Total</b>	<b>1 571</b>	<b>905</b>	<b>2 476</b>

Lanjutan Tabel/Continued Table 2.3.2

Tingkat Pendidikan <i>Educational Level</i>	2021		
	Laki-laki <i>Male</i>	Perempuan <i>Female</i>	Jumlah <i>Total</i>
(1)	(2)	(3)	(4)
Sampai dengan SD <i>Up to Primary School</i>	69	8	77
SMP/Sederajat <i>General/Vocational Junior High School</i>	101	26	127
SMA/Sederajat <i>General/Vocational Senior High School</i>	652	326	978
Diploma I, II/Akta I, II <i>Diploma I, II/Akta I, II</i>	25	13	38
Diploma III/Akta III/Sarjana Muda <i>Diploma III/Akta III/Bachelor</i>	151	231	382
Tingkat Sarjana/Doktor/Ph.D <i>University Graduates</i>	668	431	1 129
<b>Jumlah/Total</b>	<b>1 666</b>	<b>1 065</b>	<b>2 731</b>

Catatan/Note: Jumlah Pegawai Negeri Sipil yang Bekerja pada Instansi Daerah/ *Number of Civil Servants Working at Regional Institutions*

Sumber/Source: Badan Kepegawaian Negara (BKN)/*National Civil Service Agency*

**Tabel**  
**Table** 2.3.3

**Jumlah Pegawai Negeri Sipil Menurut Tingkat  
Kepangkatan dan Jenis Kelamin di Kabupaten Teluk  
Wondama, Desember 2020 dan Desember 2021**  
*Number of Civil Servants by Hierarchy and Sex in Teluk  
Wondama Regency, Desember 2020 and Desember  
2021*

Pangkat/Golongan/Ruang Hierarchy	2020		
	Laki-laki Male	Perempuan Female	Jumlah Total
(1)	(2)	(3)	(4)
1. I/A (Juru Muda)	36	5	41
2. I/B (Juru Muda Tingkat I)	26	2	28
3. I/C (Juru)	72	13	85
4. I/D (Juru Tingkat I)	35	9	44
<b>Golongan I/Range I</b>	169	29	198
5. II/A (Pengatur Muda)	175	105	280
6. II/B (Pengatur Muda Tingkat I)	207	79	286
7. II/C (Pengatur)	187	86	273
8. II/D (Pengatur Tingkat I)	102	80	182
<b>Golongan II/Range II</b>	671	350	1 021
9. III/A (Penata Muda)	165	104	269
10. III/B (Penata Muda Tingkat I)	135	114	249
11. III/C (Penata)	189	176	365
12. III/D (Penata Tingkat I)	145	83	228
<b>Golongan III/Range III</b>	634	477	1 111
13. IV/A (Pembina)	54	38	92
14. IV/B (Pembina Tingkat I)	28	9	37
15. IV/C (Pembina Utama Muda)	14	2	16
16. IV/D (Pembina Utama Madya)	1	–	1
17. IV/E (Pembina Utama)	–	–	–
<b>Golongan IV/Range IV</b>	97	49	146
<b>Jumlah/Total</b>	<b>1 571</b>	<b>905</b>	<b>2 476</b>

Lanjutan Tabel/*Continued Table 2.3.3*

Pangkat/Golongan/Ruang <i>Hierarchy</i>	2021		
	Laki-laki <i>Male</i>	Perempuan <i>Female</i>	Jumlah <i>Total</i>
(1)	(5)	(6)	(7)
1. I/A (Juru Muda)	14	2	16
2. I/B (Juru Muda Tingkat I)	47	5	52
3. I/C (Juru)	34	1	35
4. I/D (Juru Tingkat I)	67	19	86
<b>Golongan I/Range I</b>	162	27	189
5. II/A (Pengatur Muda)	99	58	157
6. II/B (Pengatur Muda Tingkat I)	285	144	429
7. II/C (Pengatur)	215	141	356
8. II/D (Pengatur Tingkat I)	97	82	179
<b>Golongan II/Range II</b>	696	425	1 121
9. III/A (Penata Muda)	191	151	342
10. III/B (Penata Muda Tingkat I)	158	111	269
11. III/C (Penata)	183	167	350
12. III/D (Penata Tingkat I)	164	109	273
<b>Golongan III/Range III</b>	696	538	1 234
13. IV/A (Pembina)	66	60	126
14. IV/B (Pembina Tingkat I)	32	13	45
15. IV/C (Pembina Utama Muda)	13	2	15
16. IV/D (Pembina Utama Madya)	1	–	1
17. IV/E (Pembina Utama)	–	–	–
<b>Golongan IV/Range IV</b>	112	75	187
<b>Jumlah/Total</b>	<b>1 666</b>	<b>1 065</b>	<b>2 731</b>

Catatan/*Note*: Jumlah Pegawai Negeri Sipil yang Bekerja pada Instansi Daerah/ *Number of Civil Servants Working at Regional Institutions*

Sumber/*Source*: Badan Kepegawaian Negara (BKN)/*National Civil Service Agency*

## 2.4 KEUANGAN PEMERINTAH GOVERNMENT FINANCE

**Tabel 2.4.1** Realisasi Pendapatan Pemerintah Kabupaten Teluk Wondama Menurut Jenis Pendapatan (ribu rupiah), 2017–2020  
*Actual Teluk Wondama Regency Government Revenues by Kind of Revenues (thousand rupiahs), 2017–2020*

Jenis Pendapatan/Kind of Revenues	2017	2018
(1)	(2)	(3)
<b>1. Pendapatan Asli Daerah (PAD)/Regional Revenue</b>	7 074 875,37	12 183 560,22
1.1 Pajak Daerah/Regional Tax	3 433 985,87	4 006 947,40
1.2 Retribusi Daerah/Regional Retribution	596 686,30	3 498 411,87
1.3 Hasil Perusahaan Milik Daerah dan Pengelolaan Kekayaan Daerah yang Dipisahkan/Regional–Owned Company Revenue and Separated Management of Regional Wealth	–	883 302,09
1.4 Lain–lain PAD yang Sah/Other Regional Revenue	3 044 203,19	3 794 898,85
<b>2. Dana Perimbangan/Balance Funds</b>	537 923 716,69	638 363 763,76
2.1 Bagi Hasil Pajak/Tax Sharing Revenue	10 167 676,34	10 861 352,05
2.2 Bagi Hasil Bukan Pajak/Sumber Daya Alam/Non–Tax Sharing Revenue/Natural Resources	36 923 462,56	50 118 460,39
2.3 Dana Alokasi Umum/General Allocation Fund	430 675 716,00	444 837 467,00
2.4 Dana Alokasi Khusus/Special Allocation Fund	60 156 861,79	132 546 484,32
<b>3. Lain–lain Pendapatan yang Sah/Other Revenue</b>	216 811 927,32	202 316 843,14
3.1 Pendapatan Hibah/Grant	1 158 785,00	...
3.2 Dana Darurat/Emergency Fund	...	...
3.3 Dana Bagi Hasil Pajak dari Provinsi dan Pemerintah Daerah Lainnya/Tax Sharing Revenue from Provincial and Other Regional Governments	42 463 771,67	12 199 511,22
3.4 Dana Penyesuaian dan Otonomi Daerah/Regional Adjustment and Autonomy Fund	94 305 039,81	122 925 060,00
3.5 Bantuan Keuangan dari Provinsi atau Pemerintah Daerah Lainnya/Financial Assistance from Provincial or Other Regional Governments	...	...
3.6 Lainnya/Others	78 884 330,84	67 192 271,93
<b>Jumlah/Total</b>	<b>761 810 519,37</b>	<b>852 864 167,12</b>

Lanjutan Tabel/*Continued Table 2.4.1*

<b>Jenis Pendapatan/Kind of Revenues</b>	<b>2019</b>	<b>2020</b>
(1)	(4)	(5)
<b>1. Pendapatan Asli Daerah (PAD)/Regional Revenue</b>	26 527 568,59	35 961 078,20
1.1 Pajak Daerah/ <i>Regional Tax</i>	5 250 737,71	5 283 870,60
1.2 Retribusi Daerah/ <i>Regional Retribution</i>	7 796 239,22	10 462 713,57
1.3 Hasil Perusahaan Milik Daerah dan Pengelolaan Kekayaan Daerah yang Dipisahkan/ <i>Regional-Owned Company Revenue and Separated Management of Regional Wealth</i>	1 555 110,22	1 796 796,55
1.4 Lain-lain PAD yang Sah/ <i>Other Regional Revenue</i>	11 925 481,44	18 417 697,48
<b>2. Dana Perimbangan/Balance Funds</b>	671 606 531,50	636 302 617,21
2.1 Bagi Hasil Pajak/ <i>Tax Sharing Revenue</i>	9 949 147,64	2 324 199,56
2.2 Bagi Hasil Bukan Pajak/Sumber Daya Alam/ <i>Non-Tax Sharing Revenue/Natural Resources</i>	47 259 261,75	85 812 888,22
2.3 Dana Alokasi Umum/ <i>General Allocation Fund</i>	459 504 937,00	424 672 088,00
2.4 Dana Alokasi Khusus/ <i>Special Allocation Fund</i>	154 893 185,11	123 493 441,44
<b>3. Lain-lain Pendapatan yang Sah/Other Revenue</b>	268 918 303,75	309 399 603,55
3.1 Pendapatan Hibah/ <i>Grant</i>	...	...
3.2 Dana Darurat/ <i>Emergency Fund</i>	...	...
3.3 Dana Bagi Hasil Pajak dari Provinsi dan Pemerintah Daerah Lainnya/ <i>Tax Sharing Revenue from Provincial and Other Regional Governments</i>	70 186 940,55	116 205 831,74
3.4 Dana Penyesuaian dan Otonomi Daerah/ <i>Regional Adjustment and Autonomy Fund</i>	127 769 792,00	89 043 821,00
3.5 Bantuan Keuangan dari Provinsi atau Pemerintah Daerah Lainnya/ <i>Financial Assistance from Provincial or Other Regional Governments</i>	...	50 000,00
3.6 Lainnya/ <i>Others</i>	70 961 571,20	104 099 950,81
<b>Jumlah/Total</b>	<b>967 052 403,84</b>	<b>981 663 298,96</b>

Catatan/Note: ....

Sumber/Source: BPS, Survei Statistik Keuangan Daerah/BPS-Statistics Indonesia, Regional Financial Statistics Survey

**Tabel**  
**Table 2.4.2****Realisasi Belanja Pemerintah Kabupaten Teluk Wondama Menurut Jenis Belanja (ribu rupiah), 2017–2020**  
**Actual Teluk Wondama Regency Government Expenditures by Kind of Expenditures (thousand rupiahs), 2017–2020**

Jenis Pendapatan Kind of Revenues	2017	2018
(1)	(2)	(3)
<b>1, Belanja Tidak Langsung/Indirect Expenditures</b>	191 867 802,38	199 763 153,27
1,1 Belanja Pegawai/Personnel Expenditures	157 307 553,98	174 969 380,27
1,2 Belanja Bunga/Interest Expenditures	...	...
1,3 Belanja Subsidi/Subsidies Expenditures	10 066 872,00	8 823 544,00
1,4 Belanja Hibah/Grant Expenditures	14 776 846,50	9 277 829,00
1,5 Belanja Bantuan Sosial/Social Aid Expenditures	8 958 875,00	6 470 800,00
1,6 Belanja Bagi Hasil/Sharing Fund Expenditure	...	...
1,7 Belanja Bantuan Keuangan/Financial Aids Expenditures	...	...
1,8 Belanja Tidak Terduga/Unpredicted Expenditures	757 654,90	221 600,00
<b>2, Belanja Langsung/Direct Expenditures</b>	461 582 669,52	528 982 033,05
2,1 Belanja Pegawai/Personnel Expenditures		642 609,60
2,2 Belanja Barang dan Jasa/Goods and Services Expenditures	313 185 874,50	318 431 934,66
2,3 Belanja Modal/Capital Expenditure	148 396 795,03	209 907 488,79
<b>Jumlah/Total</b>	<b>653 450 471,90</b>	<b>728 745 186,32</b>

Lanjutan Tabel/*Continued Table 2.4.2*

Jenis Pendapatan <i>Kind of Revenues</i>	2019	2020
(1)	(4)	(5)
<b>1. Belanja Tidak Langsung/<i>Indirect Expenditures</i></b>	256 611 556,60	338 805 920,19
1.1 Belanja Pegawai/ <i>Personnel Expenditures</i>	198 723 621,04	198 080 803,88
1.2 Belanja Bunga/ <i>Interest Expenditures</i>	...	...
1.3 Belanja Subsidi/ <i>Subsidies Expenditures</i>	13 324 452,40	12 985 478,35
1.4 Belanja Hibah/ <i>Grant Expenditures</i>	28 500 428,67	63 081 400,00
1.5 Belanja Bantuan Sosial/ <i>Social Aid Expenditures</i>	14 543 899,65	9 408 378,72
1.6 Belanja Bagi Hasil/ <i>Sharing Fund Expenditure</i>	...	...
1.7 Belanja Bantuan Keuangan/ <i>Financial Aids Expenditures</i>	...	...
1.8 Belanja Tidak Terduga/ <i>Unpredicted Expenditures</i>	1 519 154,84	55 249 859,25
<b>2. Belanja Langsung/<i>Direct Expenditures</i></b>	547 432 354,54	473 345 963,93
2.1 Belanja Pegawai/ <i>Personnel Expenditures</i>	1 154 392,00	732 220,00
2.2 Belanja Barang dan Jasa/ <i>Goods and Services Expenditures</i>	343 105 911,78	294 616 187,98
2.3 Belanja Modal/ <i>Capital Expenditure</i>	203 172 050,75	177 997 555,96
<b>Jumlah/<i>Total</i></b>	<b>804 043 911,13</b>	<b>812 151 884,13</b>

Catatan/*Note*: ....Sumber/*Source*: BPS, Survei Statistik Keuangan Daerah/BPS–*Statistics Indonesia, Regional Financial Statistics Survey*





## PENDUDUK DAN KETENAGAKERJAAN POPULATION AND EMPLOYMENT

Distrik Wondiboi memiliki  
**kepadatan penduduk tertinggi**  
sebesar **101.42/m<sup>2</sup>**



<https://telukwondiboi.go.id>



**PENJELASAN TEKNIS**

**TECHNICAL NOTES**

1. Salah satu sumber data kependudukan adalah sensus penduduk yang dilaksanakan setiap sepuluh tahun sekali. Sensus penduduk telah dilaksanakan sebanyak tujuh kali sejak Indonesia merdeka, yaitu tahun 1961, 1971, 1980, 1990, 2000, 2010, dan 2020. Keenam sensus penduduk sebelumnya dilaksanakan dengan menggunakan metode tradisional, yaitu mencatat setiap penduduk dari rumah ke rumah. Pertama kalinya dalam sejarah sensus penduduk di Indonesia, Sensus Penduduk 2020 (SP2020) menggunakan metode kombinasi yaitu dengan memanfaatkan data Administrasi Kependudukan (Admnduk) dari Direktorat Jenderal Kependudukan dan Pencatatan Sipil (Ditjen Dukcapil) Kementerian Dalam Negeri (Kemendagri) sebagai data dasar pelaksanaan SP2020. Hal ini dirancang dan dilaksanakan sebagai upaya untuk mewujudkan "SATU DATA KEPENDUDUKAN INDONESIA". SP2020 mencakup seluruh penduduk yang tinggal di wilayah teritorial Indonesia, mencakup Warga Negara Indonesia (WNI) dan Warga Negara Asing (WNA) yang telah menetap atau berencana menetap di wilayah Indonesia selama minimal satu

1. *One of the sources of demographic data is population census, which is conducted every ten years. Population Census has been conducted seven times since Indonesia's independence: 1961, 1971, 1980, 1990, 2000, 2010, and 2020. The previous six population censuses were carried out using the traditional method, canvassing each person door-to-door. For the first time in the history of the population census in Indonesia, the 2020 Population Census (PC2020) used a combined method, that is utilizing Population Administration data managed by the Directorate General of Population and Civil Registration of the Ministry of Home Affairs as the basic data for the population census. This is designed and implemented as an effort to realize "ONE INDONESIAN POPULATION DATA". PC2020 covered all residents who live in Indonesia's territory, including Indonesian citizens (WNI) and foreign citizens (WNA) who have stayed or plan to stay in Indonesian territory for at least one year. The Indonesian citizens who are covered also include those who are abroad, namely members of the Diplomatic Corps of the Republic of Indonesia and their families abroad and members of the TNI/POLRI and their families who are carrying out Peacekeeping Missions*

tahun. WNI yang dicakup juga termasuk mereka yang berada di luar negeri, yaitu Anggota Korps Diplomatik Republik Indonesia beserta keluarganya di luar negeri dan Anggota TNI/POLRI beserta keluarganya yang sedang melakukan misi perdamaian di luar negeri. Untuk tahun yang tidak dilaksanakan sensus penduduk, data kependudukan diperoleh dari hasil proyeksi penduduk. Proyeksi penduduk merupakan suatu perhitungan ilmiah yang didasarkan pada asumsi dari komponen-komponen perubahan penduduk, yaitu kelahiran, kematian, dan migrasi (migrasi internasional dan migrasi risen antar provinsi). Proyeksi penduduk interim 2020–2023 dihitung menggunakan data dasar penduduk hasil perapihan umur dari data Administrasi Kependudukan da SP2020 dengan menggunakan asumsi Angka Kelahiran Total sejak tahun 2020 konstan 2,1 (sesuai Proyeksi Survei Penduduk antar Sensus (SUPAS) 2015–2045), Angka Kematian Bayi (AKB) meneruskan hasil Proyeksi SUPAS 2015–2045, dan pola migrasi 2020 sama dengan pola migrasi hasil SUPAS 2015. Dalam publikasi ini, data yang disajikan merupakan hasil SP2020 (September), dan hasil proyeksi penduduk interim 2020–2023 (pertengahan tahun/Juni).

*abroad. For the periods besides the census year, population projection is applied to estimate population for those years. The population projection is an estimation based on the demographic components, such as birth, death, and migration (international migration and recent migration). The interim population projection for 2020–2023 is calculated from the single age smoothed combined from Population Administration Data and the 2020 Population Census. It uses the assumption that the Total Fertility Rate (TFR) since 2020 is constant at 2.1 (according to the population projection of 2015–2045 Intercensal Population Survey (SUPAS)), Infant Mortality Rate (IMR) continues the results of the 2015–2045 SUPAS Projection, and the 2020 migration pattern is the same as the pattern of migration in SUPAS2015 results. The data presented in this publication are the PC2020 results (September) and the result of interim population projection 2020–2023 (midyear/June).*

2. Laju pertumbuhan penduduk per tahun adalah angka yang menunjukkan rata-rata tingkat penambahan penduduk per tahun dalam jangka waktu tertentu. Angka ini dinyatakan sebagai persentase dari penduduk dasar. Metode penghitungan laju pertumbuhan penduduk yang digunakan oleh BPS adalah metode geometrik.
  3. Kepadatan penduduk adalah ukuran persebaran penduduk yang menunjukkan jumlah penduduk untuk setiap kilometer persegi luas wilayah.
  4. Rasio jenis kelamin adalah perbandingan antara jumlah penduduk laki-laki dan jumlah penduduk perempuan pada suatu daerah dan waktu tertentu, yang biasanya dinyatakan dalam banyaknya penduduk laki-laki per 100 perempuan.
  5. Penduduk usia kerja adalah penduduk yang berumur 15 tahun ke atas.
  6. Angkatan kerja adalah penduduk usia kerja (15 tahun ke atas) yang bekerja, punya pekerjaan namun sementara tidak bekerja, dan pengangguran.
2. *Annual population growth rate is a number that shows the average rate of population growth per year in a certain period. This rate is a percentage of the basic population. The method used by Statistics Indonesia is the geometric method*
  3. *Population density is a measure of the distribution of the population which shows the total population for each square kilometer of area.*
  4. *Sex ratio is the ratio between total male population and female population in a certain area and at a certain time, which is usually stated in the number of male residents per 100 females.*
  5. *Working age population is persons of 15 years and over.*
  6. *Labor force or economically active are persons of 15 years and over, who in the previous week were working, temporarily absent from work but having jobs, and unemployment.*

7. Bekerja adalah kegiatan ekonomi yang dilakukan oleh seseorang dengan maksud memperoleh atau membantu memperoleh pendapatan atau keuntungan dan lamanya bekerja paling sedikit 1 jam secara terus menerus dalam seminggu yang lalu (termasuk pekerja keluarga tanpa upah yang membantu dalam suatu usaha/kegiatan ekonomi).
  8. Status pekerjaan adalah kedudukan seseorang dalam unit usaha/kegiatan dalam melakukan pekerjaan.
7. *Working is economic activity conducted by a person and intended to earn income by doing work or helping to do work at least one hour continuously during the reference week (including unpaid family worker/s for any economic activity).*
  8. *Employment status is the status of a person at his place of work or establishment where he was employed.*

**ULASAN**

Penduduk Kabupaten Teluk Wondama tahun 2021 berdasarkan hasil proyeksi interim 2020–2023 sebanyak 42.609. Sementara itu besarnya angka rasio jenis kelamin tahun 2021 penduduk laki-laki terhadap penduduk perempuan sebesar 112,32.

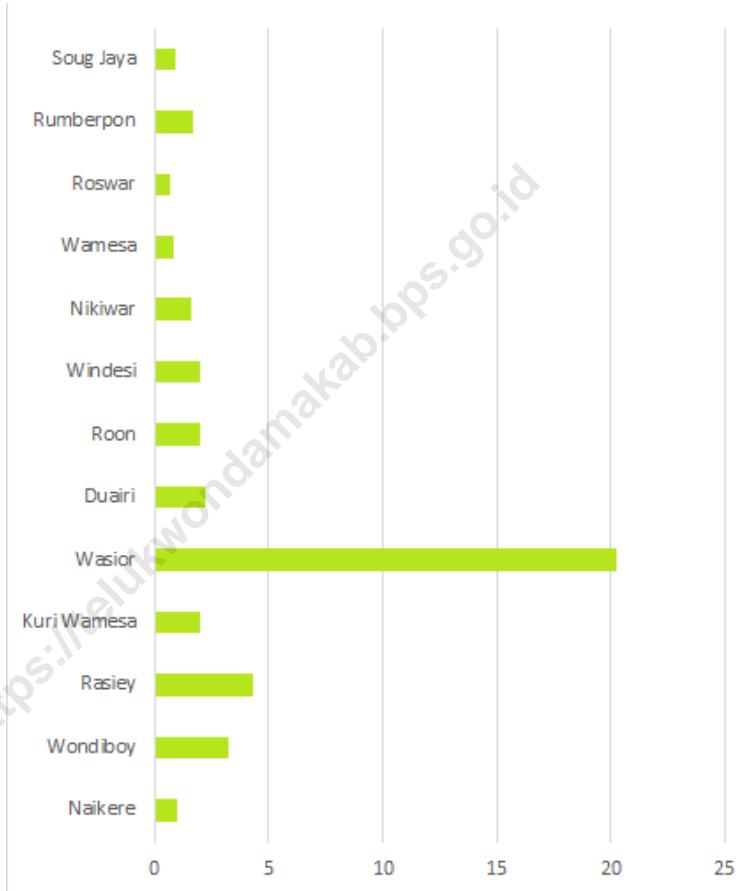
**DESCRIPTION**

*Teluk Wondama population based population interim projections for 2020–2023 were 42.609 people. While the magnitude of the sex ratio in 2021 the male population towards the female population are 112,32.*

<https://telukwondamakab.bps.go.id>



**Gambar 3.1** **Populasi Penduduk Menurut Kecamatan di Kabupaten Teluk Wondama, 2021**  
*Population by Subdistrict in Teluk Wondama Regency, 2021*



Catatan/Note: Hasil Proyeksi Penduduk Interim 2020–2023 (Pertengahan tahun/Juni)/ *The result of Interim Population Projection 2020–2023 (mid year/June)*

Sumber/Source: BPS/BPS–Statistics Indonesia

### 3.1 PENDUDUK POPULATION

**Tabel 3.1.1** Penduduk, Laju Pertumbuhan Penduduk, Distribusi Persentase Penduduk, Kepadatan Penduduk, Rasio Jenis Kelamin Penduduk Menurut Kecamatan di Kabupaten Teluk Wondama, 2021  
*Population, Population Growth Rate, Percentage Distribution of Population, Population Density, and Population Sex Ratio by Subdistrict in Teluk Wondama Regency, 2021*

Kecamatan Subdistrict	Penduduk (ribu) Population (thousand)	Laju Pertumbuhan Penduduk per Tahun 2020–2021 Annual Population Growth Rate (%) 2020–2021
(1)	(2)	(3)
Naikere	0,94	0,32
Wondiboy	3,22	3,54
Rasiey	4,32	1,65
Kuri Wamesa	2,01	1,44
Wasior	20,26	2,06
Duairi	2,18	0,10
Roon	1,98	0,57
Windesi	2,01	0,75
Nikiwar	1,59	3,34
Wamesa	0,82	0,09
Roswar	0,66	0,57
Rumberpon	1,70	0,80
Soug Jaya	0,92	0,82
<b>Teluk Wondama</b>	<b>42,61</b>	<b>1,73</b>

Lanjutan Tabel/*Continued Table 3.1.1*

Kecamatan Subdistrict	Persentase Penduduk Percentage of Total Population	Kepadatan Penduduk per km <sup>2</sup> Population Density per sq.km
(1)	(4)	(5)
Naikere	2,21	0,42
Wondiboy	7,57	101,42
Rasiey	10,13	21,18
Kuri Wamesa	4,72	2,44
Wasior	47,55	60,95
Duairi	5,13	0,66
Roon	4,64	0,35
Windsesi	4,71	3,10
Nikiwar	3,73	3,45
Wamesa	1,92	1,43
Roswar	1,56	0,62
Rumberpon	3,99	1,11
Soug Jaya	2,15	3,98
<b>Teluk Wondama</b>	<b>100,00</b>	<b>2,50</b>

Lanjutan Tabel/*Continued Table* 3.1.1

Kecamatan <i>Subdistrict</i>	Rasio Jenis Kelamin Penduduk <i>Population Sex Ratio</i>
(1)	(6)
Naikere	111,94
Wondiboy	105,35
Rasiey	110,89
Kuri Wamesa	132,75
Wasior	112,28
Duairi	108,80
Roon	121,25
Windesi	110,05
Nikiwar	119,64
Wamesa	111,95
Roswar	97,32
Rumberpon	112,09
Soug Jaya	100,88
<b>Teluk Wondama</b>	<b>112,32</b>

Catatan/*Note*: Hasil Proyeksi Penduduk Interim 2020–2023 (Pertengahan tahun/Juni)/ *The result of Interim Population Projection 2020–2023 (mid year/June)*

Sumber/*Source*: BPS/BPS–*Statistics Indonesia*

**Tabel** 3.1.2 **Jumlah Penduduk Menurut Kelompok Umur dan Jenis Kelamin di Kabupaten Teluk Wondama, 2021**  
**Table** 3.1.2 **Population by Age Groups and Sex in Teluk Wondama Regency, 2021**

Kelompok Umur Age Groups	Jenis Kelamin/Sex		
	Laki-Laki Male	Perempuan Female	Jumlah Total
(1)	(2)	(3)	(4)
0–4	2 316	2 124	4 440
5–9	2 134	1 990	4 124
10–14	2 504	2 317	4 821
15–19	2 258	2 099	4 357
20–24	2 002	1 802	3 804
25–29	1 851	1 746	3 597
30–34	1 810	1 754	3 564
35–39	1 807	1 592	3 399
40–44	1 534	1 295	2 829
45–49	1 271	962	2 233
50–54	962	700	1 662
55–59	800	635	1 435
60–64	591	448	1 039
65–69	354	317	671
70–74	221	155	376
75+	126	132	258
<b>Nama Provinsi</b>	<b>22 541</b>	<b>20 068</b>	<b>42 609</b>

Catatan/Note: Hasil Proyeksi Penduduk Interim 2020–2023 (Pertengahan tahun/Juni)/ The result of Interim Population Projection 2020–2021 (mid year/June)

Sumber/Source: BPS / BPS–Statistics Indonesia

**3.2 KETENAGAKERJAAN  
EMPLOYMENT**

**Tabel 3.2.1** Jumlah Penduduk Berumur 15 Tahun Keatas Menurut Jenis Kegiatan Selama Seminggu yang Lalu dan Jenis Kelamin di Kabupaten Teluk Wondama, 2021  
*Population Aged 15 Years and Over by Type of Activity During The Previous Week and Sex in Teluk Wondama Regency, 2021*

Kegiatan Utama <i>Main Activity</i>	Jenis Kelamin/Sex		
	Laki-Laki <i>Male</i>	Perempuan <i>Female</i>	Laki-Laki+ Perempuan <i>Male+Female</i>
(1)	(2)	(3)	(4)
<b>I. Angkatan Kerja/Economically Active</b>			
1. Bekerja/ <i>Working</i>	10 208	6 708	16 916
2. Pengangguran Terbuka/ <i>Unemployment</i>	260	245	505
<b>II. Bukan Angkatan Kerja/Not Economically Active</b>			
1. Sekolah/ <i>Attending School</i>	386	320	706
2. Mengurus Rumah Tangga/ <i>Housekeeping</i>	669	2 890	3 559
3. Lainnya/ <i>Others</i>	1 177	375	1 552
<b>Jumlah/Total</b>	<b>25 400</b>	<b>21 076</b>	<b>46 476</b>

Catatan/Note:

Sumber/Source: BPS, Survei Angkatan Kerja Nasional (Sakernas) Agustus/BPS—Statistics Indonesia, August National Labor Force Survey

**Tabel**  
**Table** 3.2.2

**Penduduk Berumur 15 Tahun ke Atas Menurut Pendidikan Tertinggi yang Ditamatkan dan Jenis Kegiatan Selama Seminggu yang Lalu di Kabupaten Teluk Wondama, 2021**  
*Population 15 Years of Age and Over by Educational Attainment and Type of Activity During the Previous Week in Teluk Wondama Regency, 2021*

Pendidikan Tertinggi yang Ditamatkan <sup>1</sup> Educational Attainment <sup>1</sup>	Angkatan Kerja/Economically Active			Persentase Bekerja terhadap Angkatan Kerja Percentage of Working to Economically Active
	Bekerja Working	Pengangguran <sup>2</sup> Unemployment <sup>2</sup>	Jumlah Angkatan Kerja Total of Economically Active	
(1)	(2)	(3)	(4)	(5)
0	6 710	390	7 100	94,51
1	2 665	48	2 713	98,23
2	4 997	35	5 032	99,30
3	2 544	32	2 576	98,76
<b>Jumlah/Total</b>	<b>16 916</b>	<b>505</b>	<b>17 421</b>	<b>97,10</b>

Lanjutan Tabel/*Continued Table 3.2.2*

Pendidikan Tertinggi yang Ditamatkan <sup>1</sup> <i>Educational Attainment<sup>1</sup></i>	Bukan Angkatan Kerja <i>Not Economically Active</i>	Jumlah Total	Persentase Angkatan Kerja terhadap Penduduk Usia Kerja <i>Percentage of Economically Active to Working Age Population</i>
(1)	(6)	(7)	(8)
0	2 170	9 270	23,41
1	1 470	4 183	35,14
2	2 113	7 145	29,57
3	64	2 640	2,42
<b>Jumlah/Total</b>	<b>7 242</b>	<b>24 663</b>	<b>29,36</b>

Catatan/Note: <sup>1</sup> 0. ≤ Sekolah Dasar (SD)/≤ *Primary School*  
 1. Sekolah Menengah Pertama/*Junior High School*  
 2. Sekolah Menengah Atas/*Senior High School*  
 3. Perguruan Tinggi/*Collage*  
<sup>2</sup> 1. Mencari pekerjaan/*Looking for work*  
 2. Mempersiapkan usaha/*Establishing a new business/firm*  
 3. Merasa tidak mungkin mendapat pekerjaan/*Feeling hopeless in looking for work (discouraged job seekers)*  
 4. Sudah punya pekerjaan tetapi belum mulai bekerja/*Having job already but not starting to work yet*  
 Sumber/Source: BPS, Survei Angkatan Kerja Nasional (Sakernas) Agustus/BPS–*Statistics Indonesia, August National Labor Force Survey*



**Tabel**  
**Table** 3.2.3**Penduduk Berumur 15 Tahun Ke Atas yang Bekerja Selama Seminggu yang Lalu Menurut Status Pekerjaan Utama dan Jenis Kelamin di Kabupaten Teluk Wondama, 2021**  
*Population 15 Years of Age and Over who Worked During The Previous Week by Main Employment Status and Sex in Teluk Wondama Regency, 2021*

<b>Status Pekerjaan Utama</b> <i>Main Employment Status</i>	<b>Laki-Laki</b> <i>Male</i>	<b>Perempuan</b> <i>Female</i>	<b>Jumlah</b> <i>Total</i>
(1)	(2)	(3)	(4)
Berusaha sendiri <i>Own account worker</i>	2 613	1 245	3 858
Berusaha dibantu buruh tidak tetap/buruh tidak dibayar <i>Employer assisted by temporary worker/unpaid worker</i>	1 508	820	2 328
Berusaha dibantu buruh tetap/buruh dibayar <i>Employer assisted by permanent worker/paid worker</i>	313	74	387
Buruh/Karyawan/Pegawai/ <i>Employee</i>	4 329	2 121	6 450
Pekerja bebas <i>Casual worker</i>	–	–	–
Pekerja keluarga/tak dibayar <i>Family worker/unpaid worker</i>	409	–	409
<b>Jumlah/Total</b>	<b>10 208</b>	<b>6 708</b>	<b>16 916</b>

Catatan/Note: ...

Sumber/Source: BPS, Survei Angkatan Kerja Nasional (Sakernas) Agustus/BPS–Statistics Indonesia, August National Labor Force Survey

## SOSIAL DAN KESEJAHTERAAN RAKYAT *SOCIAL AND WELFARE*

Hanya Distrik **Naikere dan Rumberpon** yang **tidak memiliki sekolah Taman Kanak-Kanak (TK)**



<https://telukwondamaps.go.id>



**PENJELASAN TEKNIS****TECHNICAL NOTES**

- |  |   |
|--|---|
| <p>1. Tidak/belum pernah sekolah adalah mereka yang tidak pernah atau belum pernah terdaftar dan tidak pernah atau belum pernah aktif mengikuti pendidikan di suatu jenjang pendidikan formal. Termasuk juga yang tamat/belum tamat taman kanak-kanak tetapi tidak melanjutkan ke sekolah dasar.</p> | <p>1. <i>Not/never attending school is someone who has never attended or never been registered in a formal education, such as primary, secondary, and tertiary education. Those who just completed kindergarten are considered as never attended school.</i></p>                            |
| <p>2. Masih bersekolah adalah mereka yang terdaftar dan aktif mengikuti pendidikan formal dan nonformal (Paket A, B, atau C), baik pendidikan dasar, menengah maupun pendidikan tinggi. Bagi mahasiswa yang sedang cuti dianggap masih bersekolah.</p>   | <p>2. <i>Attending school is someone who is currently attending primary, secondary, or tertiary education, including package A, package B, or package C. College student who postpones his/her study is considered as attending school.</i></p>   |
| <p>3. Tidak bersekolah lagi adalah mereka yang pernah terdaftar dan aktif mengikuti pendidikan di suatu jenjang pendidikan formal dan nonformal (Paket A, B, atau C), tetapi pada saat pencacahan tidak lagi terdaftar dan tidak aktif mengikuti pendidikan.</p>                                     | <p>3. <i>Not attending school anymore is someone who had enrolled and participated in formal and non-formal education in the past including package A, package B, or package C, but currently does not attend school.</i></p>   |
| <p>4. Tamat sekolah adalah menyelesaikan pelajaran yang ditandai dengan lulus ujian akhir pada kelas atau tingkat terakhir suatu jenjang pendidikan di sekolah negeri maupun swasta dengan mendapatkan tanda tamat belajar/ijazah. Seseorang yang belum mengikuti pelajaran</p>                      | <p>4. <i>Completed particular level of education is someone who has completed particular level of education in private or public school and accepting graduation certificate. Someone who has never attended the highest grade but passed the final exam is considered as completed</i></p> |

pada kelas tertinggi tetapi telah mengikuti ujian akhir dan lulus dianggap tamat sekolah.

5. Rumah Sakit adalah tempat pemeriksaan dan perawatan kesehatan, biasanya berada di bawah pengawasan dokter/tenaga medis, yang melayani penderitayangsakittuntukberobat rawat jalan atau rawat inap.
6. Puskesmas (Pusat Kesehatan Masyarakat) adalah unit pelaksana teknis dinas kesehatan kabupaten/ kota yang mempunyai fungsi utama sebagai penyelenggara pelayanan kesehatan tingkat pertama. Wilayah kerja puskesmas maksimal adalah satu Distrik dan untuk dapat menjangkau wilayah kerjanya, puskesmas mempunyai jaringan pelayanan yang meliputi unit Puskesmas Pembantu (Pustu), unit Puskesmas Keliling (Puskel), dan unit bidan desa/komunitas (Peraturan Menteri Kesehatan RI No. 75 Tahun 2014 Tentang Pusat Kesehatan Masyarakat).
7. Imunisasi adalah memasukkan kuman atau racun penyakit tertentu yang sudah dilemahkan (vaksin) ke dalam tubuh dengan cara disuntik atau diminum (diteteskan dalam mulut) dengan maksud agar terjadi kekebalan tubuh terhadap penyakit tersebut.

*particular level of education.*

5. *Hospital is a place for health check, usually controlled/supervised by doctors/medical personnel to serve the ill patients to get outpatient or inpatient treatment services.*
6. *Public Health Center is technical implementation unit of regency health department that have the primary function as a first-level health care providers. The working area standard of public health center is one district and to reach their working areas, public health centers have a service network covering subsidiary of public health center, mobile public health center units, and midwife units (Regulation of the Minister of Health of Indonesia Number 75 Year 2014 about Public Health Center).*
7. *Immunization is putting enervated microbe of a certain disease into human body by injection or drinking (dropping into mouth) to make the body immune to that disease.*

8. Untuk mengukur kemiskinan, BPS menggunakan konsep kemampuan memenuhi kebutuhan dasar (basic needs approach). Dengan pendekatan ini, kemiskinan dipandang sebagai ketidakmampuan dari sisi ekonomi untuk memenuhi kebutuhan dasar makanan dan bukan makanan yang diukur dari sisi pengeluaran. Metode yang digunakan adalah menghitung Garis Kemiskinan (GK), yang terdiri dari dua komponen yaitu Garis Kemiskinan Makanan (GKM) dan Garis Kemiskinan Non-Makanan (GKNM). Penghitungan Garis Kemiskinan dilakukan secara terpisah untuk daerah perkotaan dan perdesaan.
  9. Penduduk miskin adalah penduduk yang memiliki rata-rata pengeluaran per kapita per bulan di bawah Garis Kemiskinan.
  10. Garis Kemiskinan Makanan (GKM) merupakan nilai pengeluaran kebutuhan minimum makanan yang disetarakan dengan 2.100 kkalori per kapita per hari. Garis Kemiskinan Non-Makanan (GKNM) adalah kebutuhan minimum untuk perumahan, sandang, pendidikan, kesehatan, dan kebutuhan dasar lainnya.
  11. Indeks Pembangunan Manusia (IPM) menjelaskan bagaimana penduduk dapat mengakses
8. *To measure poverty, BPS–Statistics Indonesia has used the concept of basic needs approach. Therefore, poverty is viewed as economic inability to fulfill food and non–food basic needs which are measured by consumption/ expenditure. The method used is calculating poverty line, which consists of two components that are Food Poverty Line (FPL) and Non–Food Poverty Line (NFPL). The poverty line was calculated separately for urban and rural areas.*
  9. *A person whose expenditure per capita per month is below the poverty line is considered to be poor.*
  10. *The Food Poverty Line refers to the daily minimum requirement of 2,100 kcal per capita per day. The Non–Food Poverty Line refers to the minimum requirement for household necessities for clothing, education, health, and other basic individual needs.*
  11. *The Human Development Index (HDI) explains how people can access development results*

hasil pembangunan dalam memperoleh pendapatan, kesehatan, pendidikan dan sebagainya. IPM diperkenalkan oleh UNDP pada tahun 1990 dan dipublikasikan secara berkala dalam laporan tahunan Human Development Report (HDR). IPM dibentuk oleh 3 (tiga) dimensi dasar: Umur panjang dan hidup sehat; pengetahuan; dan standar hidup layak.

*in obtaining income, health, education and so forth. HDI was introduced by United Nations Development Programme (UNDP) in 1990 and published periodically in the annual report of the Human Development Report. HDI was formed by three basic dimensions: a long and healthy life; knowledge; and a decent standard of living.*

<https://telukwondamakab.bps.go.id>

**ULASAN**

Pendidikan di Kabupaten Teluk Wondama belum bisa dikatakan maju. Hal ini dapat dilihat dari jumlah sekolah, jumlah pengajar dan jumlah murid di sana. Dalam satu kabupaten, terdapat 55 Sekolah Dasar (SD), 16 Sekolah Menengah Pertama (SMP) dan 5 Sekolah Menengah Atas (SMA)/ Sekolah Menengah Kejuruan (SMK).

**DESCRIPTION**

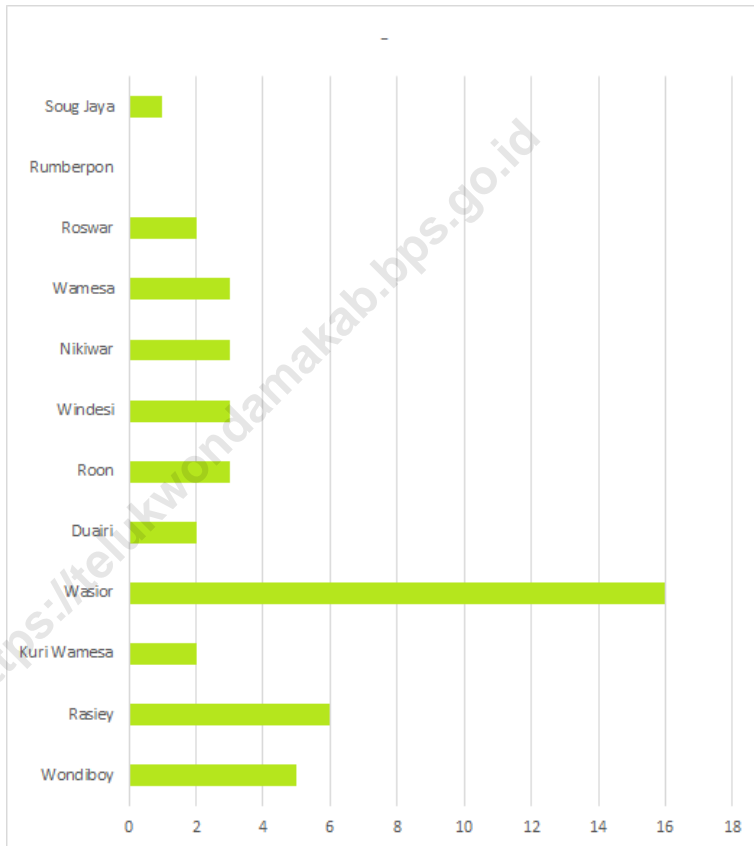
*Education in Teluk Wondama Regency cannot be said to be advance. This can be seen from number of schools, number of teachers and number of pupils in there. In a regency, there are 55 primary school, 16 junior high school and 5 senior high school.*

<https://telukwondamakab.bps.go.id>



**Gambar** 4.1  
**Figures**

**Jumlah Sekolah Taman Kanak-Kanak (TK) di Bawah Kementerian Pendidikan dan Kebudayaan Menurut Kecamatan di Kabupaten Teluk Wondama, 2020/2021 dan 2021/2022**  
*Number of Schools Under The Ministry of Education and Culture by Subdistrict in Teluk Wondama Regency, 2020/2021 and 2021/2022*



Sumber/Source : Kementerian Pendidikan dan Kebudayaan, Data Semester Ganjil/Ministry of Educations and Culture, Odd semester report data

#### 4.1 PENDIDIKAN EDUCATION

**Tabel 4.1.1** Jumlah Sekolah, Guru, dan Murid Taman Kanak-Kanak (TK) di Bawah Kementerian Pendidikan dan Kebudayaan Menurut Kecamatan di Kabupaten Teluk Wondama, 2020/2021 dan 2021/2022  
*Number of Schools, Teachers, and Pupils in Kindergarten Under The Ministry of Education and Culture by Subdistrict in Teluk Wondama Regency, 2020/2021 and 2021/2022*

Kecamatan Subdistrict	Sekolah/Schools					
	Negeri/Public		Swasta/Private		Jumlah/Total	
	2020/2021	2021/2022	2020/2021	2021/2022	2020/2021	2021/2022
(1)	(2)	(3)	(4)	(5)	(6)	(7)
Naikere	–	–	–	–	–	–
Wondiboy	2	2	3	3	5	5
Rasiey	1	1	5	5	6	6
Kuri Wamesa	1	1	1	1	2	2
Wasior	2	2	14	14	16	16
Duairi	1	1	1	1	2	2
Roon	1	1	2	2	3	3
Windesi	2	2	1	1	3	3
Nikiwar	1	1	2	2	3	3
Wamesa	1	1	2	2	3	3
Roswar	2	2	–	–	2	2
Rumberpon	–	–	–	–	–	–
Soug Jaya	1	1	–	–	1	1
<b>Teluk Wondama</b>	<b>15</b>	<b>15</b>	<b>31</b>	<b>31</b>	<b>46</b>	<b>46</b>

Lanjutan Tabel/*Continued Table 4.1.1*

Kecamatan Subdistrict	Guru <sup>1</sup> /Teachers <sup>1</sup>					
	Negeri/Public		Swasta/Private		Jumlah/Total	
	2020/2021	2021/2022	2020/2021	2021/2022	2020/2021	2021/2022
(1)	(8)	(9)	(10)	(11)	(12)	(13)
Naikere	–	–	–	–	–	–
Wondiboy	6	7	5	5	11	12
Rasiey	3	3	14	14	17	17
Kuri Wamesa	2	2	1	1	3	3
Wasior	7	8	46	53	53	61
Duairi	5	5	4	4	9	9
Roon	3	2	3	3	6	5
Windesi	4	4	3	3	7	7
Nikiwar	2	2	3	3	5	5
Wamesa	1	1	4	4	5	5
Roswar	5	5	–	–	5	5
Rumberpon	–	–	–	–	–	–
Soug Jaya	2	5	–	–	2	5
<b>Teluk Wondama</b>	<b>40</b>	<b>44</b>	<b>83</b>	<b>90</b>	<b>123</b>	<b>134</b>

Lanjutan Tabel/*Continued Table 4.1.1*

Kecamatan Subdistrict	Murid/Pupils					
	Negeri/Public		Swasta/Private		Jumlah/Total	
	2020/2021	2021/2022	2020/2021	2021/2022	2020/2021	2021/2022
(1)	(14)	(15)	(16)	(17)	(18)	(19)
Naikere	–	–	–	–	–	–
Wondiboy	75	34	74	66	149	100
Rasiey	50	28	117	93	167	121
Kuri Wamesa	12	21	39	27	51	48
Wasior	31	48	578	394	609	442
Duairi	43	35	46	22	89	57
Roon	40	38	30	29	70	67
Windesi	82	35	25	12	107	47
Nikiwar	22	19	55	26	77	45
Wamesa	13	10	69	56	82	66
Roswar	50	50	–	–	50	50
Rumberpon	–	–	–	–	–	–
Soug Jaya	21	44	–	–	21	44
<b>Teluk Wondama</b>	<b>439</b>	<b>362</b>	<b>1 033</b>	<b>725</b>	<b>1 472</b>	<b>1 087</b>

Catatan/Note: <sup>1</sup> Jumlah guru termasuk kepala sekolah dan guru/*The total of teachers including headmaster and teacher*  
 Sumber/Source: Kementerian Pendidikan dan Kebudayaan, Data Semester Ganjil/Ministry of Educations and Culture, Odd semester report data

**Tabel**  
**Table** 4.1.2

**Jumlah Sekolah, Guru, dan Murid Raudatul Athfal (RA) di Bawah Kementerian Agama Menurut Kecamatan di Kabupaten Teluk Wondama, 2019/2020 dan 2020/2021**  
**Number of Schools, Teachers, and Pupils in Raudatul Athfal (RA) Under The Ministry of Religious Affairs by Subdistrict in Teluk Wondama Regency, 2019/2020 and 2020/2021**

Kecamatan Subdistrict	Sekolah/Schools		Guru/Teachers		Murid/Pupils	
	2019/2020	2020/2021	2019/2020	2020/2021	2019/2020	2020/2021
(1)	(2)	(3)	(4)	(5)	(6)	(7)
Naikere	–	–	–	–	–	–
Wondiboy	–	–	–	–	–	–
Rasiey	–	–	–	–	–	–
Kuri Wamesa	–	–	–	–	–	–
Wasior	1	1	7	7	73	84
Duairi	–	–	–	–	–	–
Roon	–	–	–	–	–	–
Windesi	–	–	–	–	–	–
Nikiwar	–	–	–	–	–	–
Wamesa	–	–	–	–	–	–
Roswar	–	–	–	–	–	–
Rumberpon	–	–	–	–	–	–
Soug Jaya	–	–	–	–	–	–
<b>Teluk Wondama</b>	<b>1</b>	<b>1</b>	<b>7</b>	<b>7</b>	<b>73</b>	<b>84</b>

Catatan/Note: Seluruh Raudatul Athfal (RA) berstatus swasta/All Raudatul Athfal (RA) are private

Sumber/Source: Kementerian Agama, Data Semester Ganjil/Ministry of Religious Affairs, Odd semester report data

**Tabel** 4.1.3  
**Table**

**Jumlah Sekolah, Guru, dan Murid Sekolah Dasar (SD) di Bawah Kementerian Pendidikan dan Kebudayaan Menurut Kecamatan di Kabupaten Teluk Wondama, 2020/2021 dan 2021/2022**

*Number of Schools, Teachers, and Pupils in Primary Schools Under The Ministry of Education and Culture by Subdistrict in Teluk Wondama Regency, 2020/2021 and 2021/2022*

Kecamatan Subdistrict	Sekolah/Schools					
	Negeri/Public		Swasta/Private		Jumlah/Total	
	2020/2021	2021/2022	2020/2021	2021/2022	2020/2021	2021/2022
(1)	(2)	(3)	(4)	(5)	(6)	(7)
Naikere	5	5	–	–	5	5
Wondiboy	1	1	1	1	2	2
Rasiey	2	2	1	1	3	3
Kuri Wamesa	2	2	2	2	4	4
Wasior	4	4	5	5	9	9
Duairi	4	4	–	–	4	4
Roon	4	4	1	1	5	5
Windesi	3	3	1	1	4	4
Nikiwar	1	1	3	3	4	4
Wamesa	3	3	–	–	3	3
Roswar	2	2	–	–	2	2
Rumberpon	3	3	3	3	6	6
Soug Jaya	3	3	1	1	4	4
<b>Teluk Wondama</b>	<b>37</b>	<b>37</b>	<b>18</b>	<b>18</b>	<b>55</b>	<b>55</b>

Lanjutan Tabel/Continued Table 4.1.3

Kecamatan Subdistrict	Guru <sup>1</sup> /Teachers <sup>1</sup>					
	Negeri/Public		Swasta/Private		Jumlah/Total	
	2020/2021	2021/2022	2020/2021	2021/2022	2020/2021	2021/2022
(1)	(8)	(9)	(10)	(11)	(12)	(13)
Naikere	12	21	–	–	12	21
Wondiboy	10	11	13	13	23	24
Rasiey	16	17	17	15	33	32
Kuri Wamesa	10	10	14	14	24	24
Wasior	64	61	52	47	116	108
Duairi	29	33	–	–	29	33
Roon	14	14	6	6	20	20
Windesi	2	21	5	5	7	26
Nikiwar	2	6	19	16	21	22
Wamesa	9	9	–	–	9	9
Roswar	12	16	–	–	12	16
Rumberpon	10	15	10	14	20	29
Soug Jaya	11	12	3	3	14	15
<b>Teluk Wondama</b>	<b>201</b>	<b>246</b>	<b>139</b>	<b>133</b>	<b>340</b>	<b>379</b>

Lanjutan Tabel/*Continued Table 4.1.3*

Kecamatan Subdistrict	Murid/Pupils					
	Negeri/Public		Swasta/Private		Jumlah/Total	
	2020/2021	2021/2022	2020/2021	2021/2022	2020/2021	2021/2022
(1)	(14)	(15)	(16)	(17)	(18)	(19)
Naikere	192	202	–	–	192	202
Wondiboy	80	82	348	376	428	458
Rasiey	253	302	298	312	551	614
Kuri Wamesa	73	77	228	236	301	313
Wasior	1 079	1 125	814	888	1 893	2 013
Duairi	336	357	–	–	336	357
Roon	254	319	107	136	361	455
Windesi	227	230	151	150	378	380
Nikiwar	43	72	246	245	289	317
Wamesa	189	193	–	–	189	193
Roswar	166	171	–	–	166	171
Rumberpon	177	207	159	240	336	447
Soug Jaya	79	83	63	77	142	160
<b>Teluk Wondama</b>	<b>3 148</b>	<b>3 420</b>	<b>2 414</b>	<b>2 660</b>	<b>5 562</b>	<b>6 080</b>

Catatan/Note: <sup>1</sup> Jumlah guru termasuk kepala sekolah dan guru/*The total of teachers including headmaster and teacher*  
 Sumber/Source: Kementerian Pendidikan dan Kebudayaan, Sistem Data Pokok Pendidikan, data semester ganjil/*Ministry of Educations and Culture, Basic Education Data System, odd semester report data*



**Tabel**  
**Table 4.1.4**

**Jumlah Sekolah, Guru, dan Murid Madrasah Ibtidaiyah (MI) di Bawah Kementerian Agama Menurut Kecamatan di Kabupaten Teluk Wondama, 2019/2020 dan 2020/2021**  
**Number of Schools, Teachers, and Pupils in Madrasah Ibtidaiyah (MI) Under The Ministry of Religious Affairs by Subdistrict in Teluk Wondama Regency, 2019/2020 and 2020/2021**

Kecamatan Subdistrict	Sekolah/Schools					
	Negeri/Public		Swasta/Private		Jumlah/Total	
	2019/2020	2020/2021	2019/2020	2020/2021	2019/2020	2020/2021
(1)	(2)	(3)	(4)	(5)	(6)	(7)
Naikere	–	–	–	–	–	–
Wondiboy	–	–	–	–	–	–
Rasiey	–	–	–	–	–	–
Kuri Wamesa	–	–	–	–	–	–
Wasior	–	–	1	1	1	1
Duairi	–	–	–	–	–	–
Roon	–	–	–	–	–	–
Windesi	–	–	–	–	–	–
Nikiwar	–	–	–	–	–	–
Wamesa	–	–	–	–	–	–
Roswar	–	–	–	–	–	–
Rumberpon	–	–	–	–	–	–
Soug Jaya	–	–	–	–	–	–
<b>Teluk Wondama</b>	<b>–</b>	<b>–</b>	<b>1</b>	<b>1</b>	<b>1</b>	<b>1</b>

Lanjutan Tabel/*Continued Table 4.1.4*

Kecamatan Subdistrict	Guru/Teachers					
	Negeri/Public		Swasta/Private		Jumlah/Total	
	2019/2020	2020/2021	2019/2020	2020/2021	2019/2020	2020/2021
(1)	(8)	(9)	(10)	(11)	(12)	(13)
Naikere	–	–	–	–	–	–
Wondiboy	–	–	–	–	–	–
Rasiey	–	–	–	–	–	–
Kuri Wamesa	–	–	–	–	–	–
Wasior	–	–	18	18	18	18
Duairi	–	–	–	–	–	–
Roon	–	–	–	–	–	–
Windesi	–	–	–	–	–	–
Nikiwar	–	–	–	–	–	–
Wamesa	–	–	–	–	–	–
Roswar	–	–	–	–	–	–
Rumberpon	–	–	–	–	–	–
Soug Jaya	–	–	–	–	–	–
<b>Teluk Wondama</b>	–	–	<b>18</b>	<b>18</b>	<b>18</b>	<b>18</b>

Lanjutan Tabel/*Continued Table 4.1.4*

Kecamatan Subdistrict	Murid/Pupils					
	Negeri/Public		Swasta/Private		Jumlah/Total	
	2019/2020	2020/2021	2019/2020	2020/2021	2019/2020	2020/2021
(1)	(14)	(15)	(16)	(17)	(18)	(19)
Naikere	–	–	–	–	–	–
Wondiboy	–	–	–	–	–	–
Rasiey	–	–	–	–	–	–
Kuri Wamesa	–	–	–	–	–	–
Wasior	–	–	342	370	342	370
Duairi	–	–	–	–	–	–
Roon	–	–	–	–	–	–
Windesi	–	–	–	–	–	–
Nikiwar	–	–	–	–	–	–
Wamesa	–	–	–	–	–	–
Roswar	–	–	–	–	–	–
Rumberpon	–	–	–	–	–	–
Soug Jaya	–	–	–	–	–	–
<b>Teluk Wondama</b>	<b>–</b>	<b>–</b>	<b>342</b>	<b>370</b>	<b>342</b>	<b>370</b>

Catatan/Note: ....

Sumber/Source: Kementerian Agama, EMIS, Data Semester Ganjil/Ministry of Religious Affairs, EMIS, Odd semester report data

**Tabel**  
**Table** 4.1.5

**Jumlah Sekolah, Guru, dan Murid Sekolah Menengah Pertama (SMP) di Bawah Kementerian Pendidikan dan Kebudayaan Menurut Kecamatan di Kabupaten Teluk Wondama, 2020/2021 dan 2021/2022**

*Number of Schools, Teachers, and Pupils in Lower Secondary Schools Under The Ministry of Education and Culture by Subdistrict in Teluk Wondama Regency, 2020/2021 and 2021/2022*

Kecamatan Subdistrict	Sekolah/Schools					
	Negeri/Public		Swasta/Private		Jumlah/Total	
	2020/2021	2021/2022	2020/2021	2021/2022	2020/2021	2021/2022
(1)	(2)	(3)	(4)	(5)	(6)	(7)
Naikere	1	1	–	–	1	1
Wondiboy	–	–	–	–	–	–
Rasiey	2	2	–	–	2	2
Kuri Wamesa	–	–	–	–	–	–
Wasior	1	2	3	3	4	5
Duairi	2	2	–	–	2	2
Roon	1	1	–	–	1	1
Windesi	1	1	–	–	1	1
Nikiwar	1	1	–	–	1	1
Wamesa	1	1	–	–	1	1
Roswar	1	1	–	–	1	1
Rumberpon	1	1	–	–	1	1
Soug Jaya	1	1	–	–	1	1
<b>Teluk Wondama</b>	<b>13</b>	<b>14</b>	<b>3</b>	<b>3</b>	<b>16</b>	<b>17</b>

Lanjutan Tabel/Continued Table 4.1.5

Kecamatan Subdistrict	Guru <sup>1</sup> /Teachers <sup>1</sup>					
	Negeri/Public		Swasta/Private		Jumlah/Total	
	2020/2021	2021/2022	2020/2021	2021/2022	2020/2021	2021/2022
(1)	(8)	(9)	(10)	(11)	(12)	(13)
Naikere	4	8	–	–	4	8
Wondiboy	–	–	–	–	–	–
Rasiey	23	29	–	–	23	29
Kuri Wamesa	–	–	–	–	–	–
Wasior	23	35	29	30	52	65
Duairi	17	22	–	–	17	22
Roon	8	8	–	–	8	8
Windesi	8	12	–	–	8	12
Nikiwar	7	8	–	–	7	8
Wamesa	5	8	–	–	5	8
Roswar	6	5	–	–	6	5
Rumberpon	6	7	–	–	6	7
Soug Jaya	2	4	–	–	2	4
<b>Teluk Wondama</b>	<b>109</b>	<b>146</b>	<b>29</b>	<b>30</b>	<b>138</b>	<b>176</b>

Lanjutan Tabel/*Continued Table 4.1.5*

Kecamatan Subdistrict	Murid/Pupils					
	Negeri/Public		Swasta/Private		Jumlah/Total	
	2020/2021	2021/2022	2020/2021	2021/2022	2020/2021	2021/2022
(1)	(14)	(15)	(16)	(17)	(18)	(19)
Naikere	18	18	–	–	18	18
Wondiboy	–	–	–	–	–	–
Rasiey	393	380	–	–	393	380
Kuri Wamesa	–	–	–	–	–	–
Wasior	536	560	334	402	870	962
Duairi	107	110	–	–	107	110
Roon	120	128	–	–	120	128
Windesi	108	105	–	–	108	105
Nikiwar	70	65	–	–	70	65
Wamesa	44	56	–	–	44	56
Roswar	34	44	–	–	34	44
Rumberpon	72	73	–	–	72	73
Soug Jaya	61	54	–	–	61	54
<b>Teluk Wondama</b>	<b>1 563</b>	<b>1 593</b>	<b>334</b>	<b>402</b>	<b>1 897</b>	<b>1 995</b>

Catatan/Note: <sup>1</sup> Jumlah guru termasuk kepala sekolah dan guru/*The total of teachers including headmaster and teacher*  
 Sumber/Source: Kementerian Pendidikan dan Kebudayaan, Sistem Data Pokok Pendidikan, data semester ganjil/*Ministry of Educations and Culture, Basic Education Data System, odd semester report data*

**Tabel**  
**Table** 4.1.6

**Jumlah Sekolah, Guru, dan Murid Madrasah Tsanawiyah (MTs) di Bawah Kementerian Agama Menurut Kecamatan di Kabupaten Teluk Wondama, 2019/2020 dan 2020/2021**  
**Number of Schools, Teachers, and Pupils in Madrasah Tsanawiyah (MTs) Under The Ministry of Religious Affairs by Subdistrict in Teluk Wondama Regency , 2019/2020 and 2020/2021**

Kecamatan Subdistrict	Sekolah/Schools					
	Negeri/Public		Swasta/Private		Jumlah/Total	
	2019/2020	2020/2021	2019/2020	2020/2021	2019/2020	2020/2021
(1)	(2)	(3)	(4)	(5)	(6)	(7)
Naikere	–	–	–	–	–	–
Wondiboy	–	–	–	–	–	–
Rasiey	–	–	–	–	–	–
Kuri Wamesa	–	–	–	–	–	–
Wasior	–	–	1	1	1	1
Duairi	–	–	–	–	–	–
Roon	–	–	–	–	–	–
Windesi	–	–	–	–	–	–
Nikiwar	–	–	–	–	–	–
Wamesa	–	–	–	–	–	–
Roswar	–	–	–	–	–	–
Rumberpon	–	–	–	–	–	–
Soug Jaya	–	–	–	–	–	–
<b>Teluk Wondama</b>	–	–	<b>1</b>	<b>1</b>	<b>1</b>	<b>1</b>

Lanjutan Tabel/*Continued Table* 4.1.6

Kecamatan Subdistrict	Guru/Teachers					
	Negeri/Public		Swasta/Private		Jumlah/Total	
	2019/2020	2020/2021	2019/2020	2020/2021	2019/2020	2020/2021
(1)	(8)	(9)	(10)	(11)	(12)	(13)
Naikere	–	–	–	–	–	–
Wondiboy	–	–	–	–	–	–
Rasiey	–	–	–	–	–	–
Kuri Wamesa	–	–	–	–	–	–
Wasior	–	–	5	5	5	5
Duairi	–	–	–	–	–	–
Roon	–	–	–	–	–	–
Windesi	–	–	–	–	–	–
Nikiwar	–	–	–	–	–	–
Wamesa	–	–	–	–	–	–
Roswar	–	–	–	–	–	–
Rumberpon	–	–	–	–	–	–
Soug Jaya	–	–	–	–	–	–
<b>Teluk Wondama</b>	–	–	<b>5</b>	<b>5</b>	<b>5</b>	<b>5</b>



Lanjutan Tabel/*Continued Table 4.1.6*

Kecamatan Subdistrict	Murid/Pupils					
	Negeri/Public		Swasta/Private		Jumlah/Total	
	2019/2020	2020/2021	2019/2020	2020/2021	2019/2020	2020/2021
(1)	(14)	(15)	(16)	(17)	(18)	(19)
Naikere	–	–	–	–	–	–
Wondiboy	–	–	–	–	–	–
Rasiey	–	–	–	–	–	–
Kuri Wamesa	–	–	–	–	–	–
Wasior	–	–	35	44	35	44
Duairi	–	–	–	–	–	–
Roon	–	–	–	–	–	–
Windesi	–	–	–	–	–	–
Nikiwar	–	–	–	–	–	–
Wamesa	–	–	–	–	–	–
Roswar	–	–	–	–	–	–
Rumberpon	–	–	–	–	–	–
Soug Jaya	–	–	–	–	–	–
<b>Teluk Wondama</b>	–	–	<b>35</b>	<b>44</b>	<b>35</b>	<b>44</b>

Catatan/Note: ....

Sumber/Source: Kementerian Agama, EMIS, Data Semester Ganjil/Ministry of Religious Affairs, EMIS, Odd semester report data

**Tabel**  
**Table** 4.1.7

**Jumlah Sekolah, Guru, dan Murid Sekolah Menengah Atas (SMA) di Bawah Kementerian Pendidikan dan Kebudayaan Menurut Kecamatan di Kabupaten Teluk Wondama, 2020/2021 dan 2021/2022**

*Number of Schools, Teachers, and Pupils in Upper Secondary Schools Under The Ministry of Education and Culture by Subdistrict in Teluk Wondama Regency, 2020/2021 and 2021/2022*

Kecamatan Subdistrict	Sekolah/Schools					
	Negeri/Public		Swasta/Private		Jumlah/Total	
	2020/2021	2021/2022	2020/2021	2021/2022	2020/2021	2021/2022
(1)	(2)	(3)	(4)	(5)	(6)	(7)
Naikere	–	–	...	...	–	–
Wondiboy	1	1	...	...	1	1
Rasiey	–	–	...	...	–	–
Kuri Wamesa	–	–	...	...	–	–
Wasior	1	1	...	...	1	1
Duairi	–	–	...	...	–	–
Roon	–	–	...	...	–	–
Windesi	1	1	...	...	1	1
Nikiwar	–	–	...	...	–	–
Wamesa	–	–	...	...	–	–
Roswar	–	–	...	...	–	–
Rumberpon	–	–	...	...	–	–
Soug Jaya	–	–	...	...	–	–
<b>Teluk Wondama</b>	<b>3</b>	<b>3</b>	<b>...</b>	<b>...</b>	<b>3</b>	<b>3</b>

Lanjutan Tabel/*Continued Table 4.1.7*

Kecamatan Subdistrict	Guru <sup>1</sup> /Teachers <sup>1</sup>					
	Negeri/Public		Swasta/Private		Jumlah/Total	
	2020/2021	2021/2022	2020/2021	2021/2022	2020/2021	2021/2022
(1)	(8)	(9)	(10)	(11)	(12)	(13)
Naikere	–	–	...	...	–	–
Wondiboy	10	10	...	...	10	10
Rasiey	–	–	...	...	–	–
Kuri Wamesa	–	–	...	...	–	–
Wasior	43	39	...	...	43	39
Duairi	–	–	...	...	–	–
Roon	–	–	...	...	–	–
Windesi	11	10	...	...	11	10
Nikiwar	–	–	...	...	–	–
Wamesa	–	–	...	...	–	–
Roswar	–	–	...	...	–	–
Rumberpon	–	–	...	...	–	–
Soug Jaya	–	–	...	...	–	–
<b>Teluk Wondama</b>	<b>64</b>	<b>59</b>	<b>...</b>	<b>...</b>	<b>64</b>	<b>59</b>

Lanjutan Tabel/*Continued Table 4.1.7*

Kecamatan Subdistrict	Murid/Pupils					
	Negeri/Public		Swasta/Private		Jumlah/Total	
	2020/2021	2021/2022	2020/2021	2021/2022	2020/2021	2021/2022
(1)	(14)	(15)	(16)	(17)	(18)	(19)
Naikere	–	–	...	...	–	–
Wondiboy	262	254	...	...	262	254
Rasiey	–	–	...	...	–	–
Kuri Wamesa	–	–	...	...	–	–
Wasior	805	895	...	...	805	895
Duairi	–	–	...	...	–	–
Roon	–	–	...	...	–	–
Windesi	133	142	...	...	133	142
Nikiwar	–	–	...	...	–	–
Wamesa	–	–	...	...	–	–
Roswar	–	–	...	...	–	–
Rumberpon	–	–	...	...	–	–
Soug Jaya	–	–	...	...	–	–
<b>Teluk Wondama</b>	<b>1 200</b>	<b>1 291</b>	<b>...</b>	<b>...</b>	<b>1 200</b>	<b>1 291</b>

Catatan/Note: <sup>1</sup> Jumlah guru termasuk kepala sekolah dan guru/*The total of teachers including headmaster and teacher*  
 Sumber/Source: Kementerian Pendidikan dan Kebudayaan, Sistem Data Pokok Pendidikan, data semester ganjil/ *Ministry of Educations and Culture, Basic Education Data System, odd semester*

**Tabel**  
**Table 4.1.8**

**Jumlah Sekolah, Guru, dan Murid Sekolah Menengah Kejuruan (SMK) di Bawah Kementerian Pendidikan dan Kebudayaan Menurut Kecamatan di Kabupaten Teluk Wondama, 2020/2021 dan 2021/2022**  
***Number of Schools, Teachers, and Pupils in Vocational High Schools Under The Ministry of Education and Culture by Subdistrict in Teluk Wondama Regency, 2020/2021 and 2021/2022***

Kecamatan Subdistrict	Sekolah/Schools					
	Negeri/Public		Swasta/Private		Jumlah/Total	
	2020/2021	2021/2022	2020/2021	2021/2022	2020/2021	2021/2022
(1)	(2)	(3)	(4)	(5)	(6)	(7)
Naikere	–	–	–	–	–	–
Wondiboy	–	–	–	–	–	–
Rasiey	1	1	–	–	1	1
Kuri Wamesa	–	–	–	–	–	–
Wasior	–	–	1	1	1	1
Duairi	–	–	–	–	–	–
Roon	–	–	–	–	–	–
Windesi	–	–	–	–	–	–
Nikiwar	–	–	–	–	–	–
Wamesa	–	–	–	–	–	–
Roswar	–	–	–	–	–	–
Rumberpon	–	–	–	–	–	–
Soug Jaya	–	–	–	–	–	–
<b>Teluk Wondama</b>	<b>1</b>	<b>1</b>	<b>1</b>	<b>1</b>	<b>2</b>	<b>2</b>

Lanjutan Tabel/*Continued Table* 4.1.8

Kecamatan Subdistrict	Guru <sup>1</sup> /Teachers <sup>1</sup>					
	Negeri/Public		Swasta/Private		Jumlah/Total	
	2020/2021	2021/2022	2020/2021	2021/2022	2020/2021	2021/2022
(1)	(8)	(9)	(10)	(11)	(12)	(13)
Naikere	–	–	–	–	–	–
Wondiboy	–	–	–	–	–	–
Rasiey	23	21	–	–	23	21
Kuri Wamesa	–	–	–	–	–	–
Wasior	–	–	12	12	12	12
Duairi	–	–	–	–	–	–
Roon	–	–	–	–	–	–
Windesi	–	–	–	–	–	–
Nikiwar	–	–	–	–	–	–
Wamesa	–	–	–	–	–	–
Roswar	–	–	–	–	–	–
Rumberpon	–	–	–	–	–	–
Soug Jaya	–	–	–	–	–	–
<b>Teluk Wondama</b>	<b>23</b>	<b>21</b>	<b>12</b>	<b>12</b>	<b>35</b>	<b>33</b>

Lanjutan Tabel/Continued Table 4.1.8

Kecamatan Subdistrict	Murid/Pupils					
	Negeri/Public		Swasta/Private		Jumlah/Total	
	2020/2021	2021/2022	2020/2021	2021/2022	2020/2021	2021/2022
(1)	(14)	(15)	(16)	(17)	(18)	(19)
Naikere	–	–	–	–	–	–
Wondiboy	–	–	–	–	–	–
Rasiey	236	241	–	–	236	241
Kuri Wamesa	–	–	–	–	–	–
Wasior	–	–	59	52	59	52
Duairi	–	–	–	–	–	–
Roon	–	–	–	–	–	–
Windesi	–	–	–	–	–	–
Nikiwar	–	–	–	–	–	–
Wamesa	–	–	–	–	–	–
Roswar	–	–	–	–	–	–
Rumberpon	–	–	–	–	–	–
Soug Jaya	–	–	–	–	–	–
<b>Teluk Wondama</b>	<b>236</b>	<b>241</b>	<b>59</b>	<b>52</b>	<b>295</b>	<b>293</b>

Catatan/Note: <sup>1</sup> Guru yang mengajar di 2 sekolah atau lebih dihitung di masing–masing sekolah. Jumlah guru termasuk kepala sekolah dan guru/*The teacher who taught in two schools or more counted in every school. The total of teachers including headmaster and teacher*

Sumber/Source: Kementerian Pendidikan dan Kebudayaan, Sistem Data Pokok Pendidikan, data semester ganjil/*Ministry of Educations and Culture, Basic Education Data System, odd semester report data*

**Tabel**  
**Table 4.1.9**

**Jumlah Sekolah, Guru, dan Murid Madrasah Aliyah (MA) di Bawah Kementerian Agama Menurut Kecamatan di Kabupaten Teluk Wondama, 2019/2020 dan 2020/2021**  
**Number of Schools, Teachers, and Pupils in Madrasah Aliyah (MA) Under the Ministry of Religious Affairs by Subdistrict in Teluk Wondama Regency, 2019/2020 and 2020/2021**

Kecamatan Subdistrict	Sekolah/Schools					
	Negeri/Public		Swasta/Private		Jumlah/Total	
	2019/2020	2020/2021	2019/2020	2020/2021	2019/2020	2020/2021
(1)	(2)	(3)	(4)	(5)	(6)	(7)
Naikere	–	–	–	–	–	–
Wondiboy	–	–	–	–	–	–
Rasiey	–	–	–	–	–	–
Kuri Wamesa	–	–	–	–	–	–
Wasior	–	–	–	–	–	–
Duairi	–	–	–	–	–	–
Roon	–	–	–	–	–	–
Windesi	–	–	–	–	–	–
Nikiwar	–	–	–	–	–	–
Wamesa	–	–	–	–	–	–
Roswar	–	–	–	–	–	–
Rumberpon	–	–	–	–	–	–
Soug Jaya	–	–	–	–	–	–
<b>Teluk Wondama</b>	–	–	–	–	–	–



Lanjutan Tabel/Continued Table 4.1.9

Kecamatan Subdistrict	Guru/Teachers					
	Negeri/Public		Swasta/Private		Jumlah/Total	
	2019/2020	2020/2021	2019/2020	2020/2021	2019/2020	2020/2021
(1)	(8)	(9)	(10)	(11)	(12)	(13)
Naikere	–	–	–	–	–	–
Wondiboy	–	–	–	–	–	–
Rasiey	–	–	–	–	–	–
Kuri Wamesa	–	–	–	–	–	–
Wasior	–	–	–	–	–	–
Duairi	–	–	–	–	–	–
Roon	–	–	–	–	–	–
Windesi	–	–	–	–	–	–
Nikiwar	–	–	–	–	–	–
Wamesa	–	–	–	–	–	–
Roswar	–	–	–	–	–	–
Rumberpon	–	–	–	–	–	–
Soug Jaya	–	–	–	–	–	–
<b>Teluk Wondama</b>	–	–	–	–	–	–

Lanjutan Tabel/*Continued Table* 4.1.9

Kecamatan Subdistrict	Murid/Pupils					
	Negeri/Public		Swasta/Private		Jumlah/Total	
	2019/2020	2020/2021	2019/2020	2020/2021	2019/2020	2020/2021
(1)	(14)	(15)	(16)	(17)	(18)	(19)
Naikere	–	–	–	–	–	–
Wondiboy	–	–	–	–	–	–
Rasiey	–	–	–	–	–	–
Kuri Wamesa	–	–	–	–	–	–
Wasior	–	–	–	–	–	–
Duairi	–	–	–	–	–	–
Roon	–	–	–	–	–	–
Windesi	–	–	–	–	–	–
Nikiwar	–	–	–	–	–	–
Wamesa	–	–	–	–	–	–
Roswar	–	–	–	–	–	–
Rumberpon	–	–	–	–	–	–
Soug Jaya	–	–	–	–	–	–
<b>Teluk Wondama</b>	–	–	–	–	–	–

Catatan/Note: ...

Sumber/Source: Kementerian Agama, EMIS, Data Semester Ganjil/Ministry of Religious Affairs, EMIS, Odd semester report data

**Tabel**  
**Table** 4.1.10

**Jumlah Desa<sup>1</sup>/Kelurahan yang Memiliki Fasilitas Sekolah Menurut Kecamatan dan Tingkat Pendidikan di Kabupaten Teluk Wondama, 2019–2021**  
***Number of Villages<sup>1</sup>/Kelurahan Having Educational Facilities by Subdistrict and Educational Level in Teluk Wondama Regency, 2019–2021***

Kecamatan Subdistrict	SD Primary School		
	2019	2020	2021
(1)	(2)	(3)	(4)
Naikere	3	4	5
Wondiboy	2	2	2
Rasiey	3	3	3
Kuri Wamesa	4	4	4
Wasior	8	8	8
Duairi	3	3	3
Roon	4	5	5
Windesi	4	4	4
Nikiwar	3	4	3
Wamesa	3	3	3
Roswar	2	2	2
Rumberpon	6	6	6
Soug Jaya	4	4	4
<b>Teluk Wondama</b>	<b>49</b>	<b>52</b>	<b>52</b>

Lanjutan Tabel/*Continued Table* 4.1.10

Kecamatan Subdistrict	SMP Junior High School		
	2019	2020	2021
(1)	(5)	(6)	(7)
Naikere	–	1	1
Wondiboy	1	1	1
Rasiey	2	2	2
Kuri Wamesa	–	–	–
Wasior	3	3	3
Duairi	2	2	2
Roon	1	1	2
Windesi	1	1	1
Nikiwar	1	1	1
Wamesa	1	1	1
Roswar	1	2	1
Rumberpon	1	1	1
Soug Jaya	1	1	1
<b>Teluk Wondama</b>	<b>15</b>	<b>17</b>	<b>17</b>

Lanjutan Tabel/*Continued Table 4.1.10*

Kecamatan Subdistrict	SMA Senior High School		
	2019	2020	2021
(1)	(8)	(9)	(10)
Naikere	–	–	–
Wondiboy	1	1	1
Rasiey	–	–	–
Kuri Wamesa	–	–	–
Wasior	1	1	1
Duairi	–	–	–
Roon	–	–	–
Windesi	1	1	1
Nikiwar	–	–	–
Wamesa	–	–	–
Roswar	–	–	–
Rumberpon	–	–	–
Soug Jaya	–	–	–
<b>Teluk Wondama</b>	<b>3</b>	<b>3</b>	<b>3</b>

Lanjutan Tabel/*Continued Table* 4.1.10

Kecamatan <i>Subdistrict</i>	SMK <i>Vocational School</i>		
	2019	2020	2021
(1)	(11)	(12)	(13)
Naikere	–	–	–
Wondiboy	–	–	–
Rasiey	1	1	1
Kuri Wamesa	–	–	–
Wasior	1	1	1
Duairi	–	–	–
Roon	–	–	–
Windesi	–	–	–
Nikiwar	–	–	–
Wamesa	–	–	–
Roswar	–	–	–
Rumberpon	–	–	–
Soug Jaya	–	–	–
<b>Teluk Wondama</b>	<b>2</b>	<b>2</b>	<b>2</b>

Lanjutan Tabel/Continued Table 4.1.10

Kecamatan Subdistrict	Perguruan Tinggi University		
	2019	2020	2021
(1)	(14)	(15)	(16)
Naikere	–	–	–
Wondiboy	–	–	–
Rasiey	–	–	–
Kuri Wamesa	–	–	–
Wasior	–	–	–
Duairi	–	–	–
Roon	–	–	–
Windesi	–	–	–
Nikiwar	–	–	–
Wamesa	–	–	–
Roswar	–	–	–
Rumberpon	–	–	–
Soug Jaya	–	–	–
<b>Teluk Wondama</b>	–	–	–

Catatan/Note: <sup>1</sup> Desa pada tabel ini termasuk Unit Permukiman Transmigrasi (UPT) yang masih dibina oleh kementerian terkait dan nagari di Provinsi Sumatera Barat/Villages in this table include Transmigration Settlement Unit which is still fostered by the relevant ministries and the nagari in the Province of Sumatera Barat

Sumber/Source: BPS, Pendataan Potensi Desa (Podes)/ BPS–Statistics Indonesia, Village Potential Data Collection

**Tabel**  
**Table** 4.1.11

**Angka Partisipasi Murni (APM) dan Angka Partisipasi Kasar (APK) Menurut Jenjang Pendidikan di Kabupaten Teluk Wondama, 2020 dan 2021**  
**Net Enrollment Rate and Gross Enrollment Ratio by Educational Level in Teluk Wondama Regency, 2020 and 2021**

Jenjang Pendidikan <i>Educational Level</i>	Angka Partisipasi Murni (APM) <i>Net Enrollment Rate</i>		Angka Partisipasi Kasar (APK) <i>Gross Enrollment Ratio</i>	
	2020	2021	2020	2021
(1)	(2)	(3)	(4)	(5)
SD/MI/Sederajat <i>Primary School</i>	91,97	92,61	115,90	117,27
SMP/MTs/ Sederajat <i>Lower Secondary School</i>	66,28	66,42	94,51	95,75
SMA/SMK/MA/Sederajat <i>Upper Secondary School</i>	40,13	40,21	66,80	66,37

Catatan/Note: ...

Sumber/Source: BPS, Survei Sosial Ekonomi Nasional (Susenas)/BPS–Statistics Indonesia, National Socioeconomic Survey



**Tabel** 4.1.12 **Persentase Penduduk Berumur 15 Tahun ke Atas yang Melek Huruf Menurut Kelompok Umur di Kabupaten Teluk Wondama, 2020 dan 2021**  
**Percentage of Literate People Aged 15 Years and Over by Age Group in Teluk Wondama Regency, 2020 and 2021**

Kelompok Umur Age Group	2020	2021
(1)	(2)	(3)
15–19	98,25	97,45
20–24	100,00	99,81
25–29	99,22	97,42
30–34	100,00	92,49
35–39	99,42	90,23
40–44	93,10	90,04
45–49	100,00	100,00
50+	93,79	94,54
<b>Jumlah/Total</b>	<b>97,81</b>	<b>95,35</b>
<b>15–24</b>	<b>99,11</b>	<b>98,61</b>
<b>15–44</b>	<b>98,54</b>	<b>95,04</b>
<b>15+</b>	<b>97,81</b>	<b>95,35</b>
<b>45+</b>	<b>95,81</b>	<b>96,13</b>

Catatan/Note: ...

Sumber/Source: BPS, Survei Sosial Ekonomi Nasional (Susenas)/BPS–Statistics Indonesia, National Socioeconomic Survey

## 4.2 KESEHATAN HEALTH

**Tabel** 4.2.1 **Jumlah Desa<sup>1</sup>/Kelurahan Yang Memiliki Sarana Kesehatan Menurut Kecamatan di Kabupaten Teluk Wondama, 2019–2021**  
*Number of Villages<sup>1</sup>/Kelurahan Having Health Facilities by Subdistrict in Teluk Wondama Regency, 2019–2021*

Kecamatan Subdistrict	Rumah Sakit Hospital		
	2019	2020	2021
(1)	(2)	(3)	(4)
Naikere	–	–	–
Wondiboy	–	–	–
Rasiey	–	–	–
Kuri Wamesa	–	–	–
Wasior	1	1	1
Duairi	–	–	–
Roon	–	–	–
Windesi	–	–	–
Nikiwar	–	–	–
Wamesa	–	–	–
Roswar	–	–	–
Rumberpon	–	–	–
Soug Jaya	–	–	–
<b>Teluk Wondama</b>	<b>1</b>	<b>1</b>	<b>1</b>

Lanjutan Tabel/*Continued Table* 4.2.1

Kecamatan <i>Subdistrict</i>	Rumah Sakit Bersalin <i>Maternity Hospital</i>		
	2019	2020	2021
(1)	(5)	(6)	(7)
Naikere	–	–	–
Wondiboy	–	–	–
Rasiey	–	–	–
Kuri Wamesa	–	–	–
Wasior	–	–	–
Duairi	–	–	–
Roon	–	–	–
Windesi	–	–	–
Nikiwar	–	–	–
Wamesa	–	–	–
Roswar	–	–	–
Rumberpon	–	–	–
Soug Jaya	–	–	–
<b>Teluk Wondama</b>	–	–	–

Lanjutan Tabel/*Continued Table 4.2.1*

Kecamatan <i>Subdistrict</i>	Poliklinik <i>Polyclinic</i>		
	2019	2020	2021
(1)	(8)	(9)	(10)
Naikere	–	–	–
Wondiboy	–	–	–
Rasiey	–	–	–
Kuri Wamesa	–	–	–
Wasior	–	–	–
Duairi	–	–	–
Roon	–	–	–
Windesi	–	–	–
Nikiwar	–	–	–
Wamesa	–	–	–
Roswar	–	–	–
Rumberpon	–	–	–
Soug Jaya	–	–	–
<b>Teluk Wondama</b>	–	–	–

Lanjutan Tabel/Continued Table 4.2.1

Kecamatan Subdistrict	Puskesmas Public Health Center		
	2019	2020	2021
(1)	(11)	(12)	(13)
Naikere	–	1	1
Wondiboy	1	1	1
Rasiey	–	–	–
Kuri Wamesa	1	1	1
Wasior	1	1	1
Duairi	2	2	2
Roon	1	1	1
Windesi	1	1	1
Nikiwar	1	1	1
Wamesa	1	1	1
Roswar	1	1	1
Rumberpon	2	2	1
Soug Jaya	1	1	1
<b>Teluk Wondama</b>	<b>13</b>	<b>14</b>	<b>13</b>

Lanjutan Tabel/*Continued Table 4.2.1*

Kecamatan <i>Subdistrict</i>	Puskesmas Pembantu <i>Subsidiary of Public Health Center</i>		
	2019	2020	2021
(1)	(14)	(15)	(16)
Naikere	2	2	2
Wondiboy	–	–	–
Rasiey	4	3	4
Kuri Wamesa	3	3	2
Wasior	5	5	4
Duairi	2	2	3
Roon	4	3	3
Windesi	3	3	3
Nikiwar	3	4	4
Wamesa	–	1	2
Roswar	1	–	–
Rumberpon	4	4	5
Soug Jaya	2	1	1
<b>Teluk Wondama</b>	<b>33</b>	<b>31</b>	<b>33</b>

Lanjutan Tabel/Continued Table 4.2.1

Kecamatan Subdistrict	Apotek Pharmacy		
	2019	2020	2021
(1)	(17)	(18)	(19)
Naikere	–	–	–
Wondiboy	–	–	1
Rasiey	–	–	–
Kuri Wamesa	–	–	–
Wasior	4	4	4
Duairi	–	–	–
Roon	–	–	–
Windesi	–	–	–
Nikiwar	–	–	–
Wamesa	–	–	–
Roswar	–	–	–
Rumberpon	–	–	–
Soug Jaya	–	–	–
<b>Teluk Wondama</b>	<b>4</b>	<b>4</b>	<b>5</b>

Catatan/Note: <sup>1</sup> Desa pada tabel ini termasuk Unit Permukiman Transmigrasi (UPT) yang masih dibina oleh kementerian terkait dan nagari di Provinsi Sumatera Barat/Villages in this table include Transmigration Settlement Unit which is still fostered by the relevant ministries and the nagari in the Province of Sumatera Barat

Sumber/Source: BPS, Pendataan Potensi Desa (Podes)/BPS–Statistics Indonesia, Village Potential Data Collecting

**Tabel 4.2.2**  
**Table**

**Jumlah Tenaga Kesehatan Menurut Kecamatan di Kabupaten Teluk Wondama, 2020**  
**Number of Health Human Resources by Subdistrict in Teluk Wondama Regency, 2020**

Kecamatan Subdistrict	Dokter <sup>1</sup> Doctor <sup>1</sup>	Dokter Gigi <sup>2</sup> Dentist <sup>2</sup>	Perawat Nurse	Bidan Midwife	Tenaga kefarmasian Pharmacist
(1)	(2)	(3)	(4)	(5)	(6)
Naikere	1	–	6	6	–
Wondiboy	3	–	37	12	1
Rasiey	–	–	–	–	–
Kuri Wamesa	–	–	2	1	–
Wasior	4	1	37	12	2
Duairi	2	–	27		2
Roon	–	–	3	2	–
Windesi	2	–	13	8	1
Nikiwar	–	–	7	4	–
Wamesa	1	–	7	7	1
Roswar	–	–	7	7	1
Rumberpon	1	–	7	6	1
Soug Jaya	–	–	2	1	–
<b>Teluk Wondama</b>	<b>14</b>	<b>1</b>	<b>155</b>	<b>66</b>	<b>9</b>



Lanjutan Tabel/Continued Table 4.2.2

Kecamatan Subdistrict	Tenaga Kesehatan Masyarakat Public Health worker	Tenaga Kesehatan Lingkungan Enviromental Health Worker	Tenaga Gizi Nutritionist	Ahli Teknologi Laboratorium Medik Medical Laboratory Technician
(1)	(7)	(8)	(9)	(10)
Naikere	1	–	1	–
Wondiboy	3	2	–	1
Rasiey	–	–	–	–
Kuri Wamesa	–	–	1	–
Wasior	7	1	4	3
Duairi	1	–	3	2
Roon	–	–	–	–
Windesi	–	1	1	1
Nikiwar	–	–	–	–
Wamesa	1	–	1	1
Roswar	–	1	–	–
Rumberpon	–	–	1	1
Soug Jaya	–	–	–	–
<b>Teluk Wondama</b>	<b>13</b>	<b>5</b>	<b>12</b>	<b>9</b>

Catatan/Note: <sup>1</sup> Dokter dalam tabel ini termasuk dokter spesialis (selain spesialis gigi) dan dokter umum/Doctor in this table include medical specialist (exclude dentist specialist) and general practitioner

<sup>2</sup> Dokter gigi dalam tabel ini termasuk dokter spesialis gigi dan dokter gigi/Doctor in this table include dentist dan dentist specialist

Sumber/Source: Dinas Kesehatan Kabupaten Teluk Wondama/ Health Service of Teluk Wondama Regency

**Tabel 4.2.3**  
**Table**

**Jumlah Rumah Sakit Umum, Rumah Sakit Khusus, Puskesmas, Klinik Pratama, dan Posyandu Menurut Kecamatan di Kabupaten Teluk Wondama, 2019 dan 2020**  
**Number of General Hospital, Specialized Hospital, Public Health Center, Primary Clinic, and Integrated Health Post by Subdistrict in Teluk Wondama Regency, 2019 and 2020**

Kecamatan Subdistrict	Rumah Sakit Umum General Hospital		Rumah Sakit Khusus Specialized Hospital	
	2019	2020	2019	2020
(1)	(2)	(3)	(4)	(5)
Naikere	–	–	–	–
Wondiboy	–	–	–	–
Rasiey	–	–	–	–
Kuri Wamesa	–	–	–	–
Wasior	1	1	–	–
Duairi	–	–	–	–
Roon	–	–	–	–
Windesi	–	–	–	–
Nikiwar	–	–	–	–
Wamesa	–	–	–	–
Roswar	–	–	–	–
Rumberpon	–	–	–	–
Soug Jaya	–	–	–	–
<b>Teluk Wondama</b>	<b>1</b>	<b>1</b>	<b>–</b>	<b>–</b>

Lanjutan Tabel/Continued Table 4.2.3

Kecamatan Subdistrict	Puskesmas <sup>1</sup> Rawat Inap Public Health Center <sup>1</sup> with Inpatient Care		Puskesmas <sup>1</sup> Non Rawat Inap Public Health Center <sup>1</sup> without Inpatient Care	
	2019	2020	2019	2020
(1)	(6)	(7)	(8)	(9)
Naikere	1	1	–	–
Wondiboy	1	1	–	–
Rasiey	1	1	–	–
Kuri Wamesa	1	1	–	–
Wasior	1	1	–	–
Duairi	1	1	–	–
Roon	1	1	–	–
Windesi	1	1	–	–
Nikiwar	1	1	–	–
Wamesa	1	1	–	–
Roswar	1	1	–	–
Rumberpon	1	1	–	–
Soug Jaya	1	1	–	–
<b>Teluk Wondama</b>	<b>13</b>	<b>13</b>	<b>–</b>	<b>–</b>

Lanjutan Tabel/*Continued Table* 4.2.3

Kecamatan Subdistrict	Klinik Pratama Primary Clinic		Posyandu Intregrated Health Post	
	2019	2020	2019	2020
(1)	(10)	(11)	(12)	(13)
Naikere	8	8	8	8
Wondiboy	4	4	7	7
Rasiey	—	—	—	—
Kuri Wamesa	6	6	2	2
Wasior	4	4	2	2
Duairi	4	4	4	4
Roon	7	7	2	2
Windesi	6	6	2	2
Nikiwar	4	4	1	1
Wamesa	3	3	1	1
Roswar	4	4	2	2
Rumberpon	6	6	4	4
Soug Jaya	5	5	4	4
<b>Teluk Wondama</b>	<b>61</b>	<b>61</b>	<b>39</b>	<b>39</b>

Catatan/Note: <sup>1</sup> Puskesmas yang teregistrasi/Registered Public Health Center

Sumber/Source: Dinas Kesehatan Kabupaten Teluk Wondama/ Health Service of Teluk Wondama Regency

### 4.3 AGAMA DAN SOSIAL LAINNYA RELIGION AND OTHER SOCIAL AFFAIRS

**Tabel 4.3.1** Jumlah Penduduk Menurut Kecamatan dan Agama yang Dianut di Kabupaten Teluk Wondama, 2021  
*Population by Subdistrict and Religion in Teluk Wondama Regency, 2021*

Kecamatan Subdistrict	Islam	Protestan Protestant	Katolik Catholic	Hindu	Budha Buddha	Lainnya Others
(1)	(2)	(3)	(4)	(5)	(6)	(7)
Naikere	1	1 437	8	–	–	–
Wondiboy	732	3 496	40	3	–	–
Rasiey	681	4 827	93	–	–	–
Kuri Wamesa	217	2 160	26	–	1	–
Wasior	10 159	16 477	823	65	7	2
Duairi	850	1 879	43	8	1	–
Roon	113	2 488	–	–	–	–
Windesi	230	2 260	5	–	–	–
Nikiwar	273	1 602	11	–	–	–
Wamesa	94	1 008	9	–	–	–
Roswar	69	1 041	6	–	–	–
Rumberpon	156	2 307	6	–	–	–
Soug Jaya	74	1 227	6	–	–	–
<b>Teluk Wondama</b>	<b>13 649</b>	<b>42 209</b>	<b>1 076</b>	<b>76</b>	<b>9</b>	<b>2</b>

Catatan/Note: ...

Sumber/Source: Dinas Kependudukan dan Pencatatan Sipil Kabupaten Teluk Wondama/ Population and Civil Registration Agency Teluk Wondama Regency

**Tabel**  
**Table 4.3.2****Jumlah Tempat Peribadatan Menurut Kecamatan di Kabupaten Teluk Wondama, 2021**  
**Number of Places of Worship by Subdistrict in Teluk Wondama Regency, 2021**

Kecamatan Subdistrict	Masjid Mosque	Mushola Pray Room	Gereja Protestan Protestant Church	Gereja Katholik Catholic Church	Pura Temple	Vihara
(1)	(2)	(3)	(4)	(5)	(6)	(7)
Naikere	–	–	5	–	–	–
Wondiboy	–	–	2	–	–	–
Rasiey	–	1	7	–	–	–
Kuri Wamesa	–	–	4	–	–	–
Wasior	1	1	26	1	1	–
Duairi	–	1	10	–	–	–
Roon	–	–	3	–	–	–
Windesi	1	–	9	–	–	–
Nikiwar	–	–	3	–	–	–
Wamesa	–	–	4	–	–	–
Roswar	–	–	3	–	–	–
Rumberpon	–	–	11	–	–	–
Soug Jaya	–	–	4	–	–	–
<b>Teluk Wondama</b>	<b>2</b>	<b>3</b>	<b>91</b>	<b>1</b>	<b>1</b>	<b>0</b>

Catatan/Note: ...

Sumber/Source: BPS, Pendataan Potensi Desa (Podes)/BPS–Statistics Indonesia, Village Potential Data Collecting

**Tabel**  
**Table** 4.3.3

**Jumlah Desa<sup>1</sup>/Kelurahan yang Mengalami Bencana Alam<sup>2</sup> Menurut Kecamatan di Kabupaten Teluk Wondama, 2019–2021**  
**Number of Villages<sup>1</sup>/Kelurahan that Had Natural Disaster<sup>2</sup> by Subdistrict in Teluk Wondama Regency, 2019–2021**

Kecamatan Subdistrict	Banjir/Flood		
	2019	2020	2021
(1)	(2)	(3)	(4)
Naikere	–	–	–
Wondiboy	–	–	–
Rasiey	–	–	1
Kuri Wamesa	1	–	–
Wasior	2	3	–
Duairi	1	1	–
Roon	–	–	–
Windesi	2	–	–
Nikiwar	–	–	–
Wamesa	2	–	–
Roswar	–	–	–
Rumberpon	–	–	–
Soug Jaya	–	–	–
<b>Teluk Wondama</b>	<b>8</b>	<b>4</b>	<b>1</b>

Lanjutan Tabel/*Continued Table* 4.3.3

Kecamatan <i>Subdistrict</i>	Gempa Bumi/ <i>Earthquake</i>		
	2019	2020	2021
(1)	(5)	(6)	(7)
Naikere	–	–	–
Wondiboy	–	–	–
Rasiey	–	–	–
Kuri Wamesa	–	–	–
Wasior	–	–	–
Duairi	–	–	–
Roon	–	–	–
Windesi	–	–	–
Nikiwar	–	–	–
Wamesa	–	–	–
Roswar	–	–	–
Rumberpon	–	–	3
Soug Jaya	–	–	–
<b>Teluk Wondama</b>	–	–	<b>3</b>



Lanjutan Tabel/*Continued Table* 4.3.3

Kecamatan <i>Subdistrict</i>	Tanah Longsor/ <i>Landslide</i>		
	2019	2020	2021
(1)	(8)	(9)	(10)
Naikere	–	–	–
Wondiboy	–	–	–
Rasiey	–	–	–
Kuri Wamesa	–	–	–
Wasior	–	–	–
Duairi	–	–	–
Roon	–	–	–
Windesi	–	–	–
Nikiwar	–	–	–
Wamesa	1	–	–
Roswar	–	–	–
Rumberpon	–	–	–
Soug Jaya	–	–	–
<b>Teluk Wondama</b>	<b>1</b>	<b>–</b>	<b>–</b>

Catatan/*Note*: <sup>1</sup> Desa pada tabel ini termasuk Unit Permukiman Transmigrasi (UPT) yang masih dibina oleh kementerian terkait dan nagari di Provinsi Sumatera Barat/*Villages in this table are included in Transmigration Settlement Unit which is still fostered by the relevant ministries and the nagari in the Province of Sumatera Barat*

Sumber/*Source*: <sup>2</sup> Kejadian dalam setahun sebelum tahun pencacahan/*Occured during the last one year before the enumeration years*  
BPS, Pendataan Potensi Desa (Podes)/*BPS–Statistics Indonesia, Village Potential Data Collecting*

#### 4.4 KEMISKINAN POVERTY

**Tabel 4.4.1** **Garis Kemiskinan, Jumlah, dan Persentase Penduduk Miskin di Kabupaten Teluk Wondama, 2014–2021**  
*Poverty Line, Number, and Percentage of Poor People in Teluk Wondama Regency, 2014–2021*

Tahun Year	Garis Kemiskinan (rupiah/kapita/bulan) Poverty Line (rupiah/capita/month)	Jumlah Penduduk Miskin (ribu) Number of Poor People (thousand)	Persentase Penduduk Miskin Percentage of Poor People
(1)	(2)	(3)	(4)
2014	431 100	11,40	38,81
2015	446 542	11,08	37,44
2016	456 709	11,02	36,37
2017	488 233	11,25	36,37
2018	508 345	10,53	33,32
2019	557 702	10,48	32,42
2020	588 838	10,22	30,91
2021	597 676	10,74	31,61

Catatan/Note: ...

Sumber/Source: BPS, Survei Sosial Ekonomi Nasional Maret/BPS–Statistics Indonesia, March National Socioeconomic Survey

**Tabel 4.4.2** Indeks Kedalaman Kemiskinan dan Indeks Keparahan Kemiskinan di Kabupaten Teluk Wondama, 2014–2021  
**Poverty Gap Index and Poverty Severity Index in Teluk Wondama Regency, 2014–2021**

Tahun Year	Indeks Kedalaman Kemiskinan Poverty Gap Index	Indeks Keparahan Kemiskinan Poverty Severity Index
(1)	(2)	(3)
2014	11,04	4,18
2015	12,47	5,36
2016	10,52	4,26
2017	10,01	3,91
2018	6,88	1,90
2019	8,76	3,36
2020	10,04	4,19
2021	6,48	1,79

Catatan/Note: ...

Sumber/Source: BPS, Survei Sosial Ekonomi Nasional Maret/BPS–Statistics Indonesia, March National Socioeconomic Survey

**PERTANIAN, KEHUTANAN, PETERNAKAN,  
DAN PERIKANAN  
AGRICULTURE, FORESTRY, LIVESTOCK,  
AND FISHERY**

**Roon** adalah satu satunya distrik yang **tidak memproduksi cabai rawit** memiliki luas panen tanaman cabai rawit sebesar **0 m<sup>2</sup>**





**PENJELASAN TEKNIS**

**TECHNICAL NOTES**

- |   |  |
|---|--|
| <p>1. Tanaman sayuran dan buah–buahan semusim<br/>Tanaman sayuran semusim adalah tanaman sumber vitamin, garam mineral dan lain–lain yang dikonsumsi dari bagian tanaman yang berupa daun, bunga, buah, dan umbinya, yang berumur kurang dari satu tahun, Tanaman buah–buahan semusim adalah tanaman sumber vitamin, garam mineral, dan lain–lain yang dikonsumsi dari bagian tanaman yang berupa buah, berumur kurang dari satu tahun, tidak berbentuk pohon/rumpun tetapi menjalar dan berbatang lunak,</p> | <p>1. <i>Seasonal vegetable and fruit plants</i> Seasonal vegetable plants are plants which are the sources of vitamin, mineral salt, etc, consumed from the part of the plant in the form of leaf, flower, fruit, and root with the age of less than one year, Seasonal fruit plants are plants which are the sources of vitamin, mineral salt, etc, consumed from the part of the plant in the form of fruits, These plants are creeps with the age of less than one year,</p> |
| <p>2. Tanaman buah–buahan dan sayuran tahunan, Tanaman buah–buahan tahunan adalah tanaman sumber vitamin, garam mineral, dan lain–lain yang dikonsumsi dari bagian tanaman yang berupa buah dan merupakan tanaman tahunan, Tanaman sayuran tahunan adalah tanaman sumber vitamin, garam mineral, dan lain–lain yang dikonsumsi dari bagian tanaman yang berupa daun dan atau buah yang berumur lebih dari satu tahun,</p>   | <p>2. <i>Annual fruit and vegetable plants,</i> Annual fruit plants are plants which are the sources of vitamin, contained mineral salt, etc, consumed from the part of plant in the form of fruit and more than one year of age, Annual vegetable plants are plants which are the sources of vitamin, contained mineral salt, etc, consumed from the part of the plant in the form of vegetable and more than one year of age,</p>  |
| <p>3. Tanaman biofarmaka adalah tanaman yang bermanfaat untuk obat–obatan, kosmetik, dan kesehatan yang dikonsumsi</p>  | <p>3. <i>Medicinal plants are plants which are useful for medicine, It is consumed from part of the plant such as leaf,</i></p>  |

atau digunakan dari bagian-bagian tanaman seperti daun, batang, buah, umbi (rimpang) ataupun akar,

*flower, fruit, tuber, and root,*

4. Tanaman hias adalah tanaman yang mempunyai nilai keindahan baik bentuk, warna daun, tajuk maupun bunganya, sering digunakan untuk penghias pekarangan dan lain sebagainya,

4. *Ornamental plants are plants which have a beauty value, either in shape, colour of leaf or crown of flower, and they are often used as a yard decorator,*

5. Luas panen tanaman hortikultura adalah luas tanaman sayuran, buah-buahan, biofarmaka, dan tanaman hias yang diambil hasilnya/dipanen pada periode pelaporan,

5. *Harvested area of horticulture is area which vegetable, fruit, medicinal and ornamental plant of crop harvested during the period of report,*

6. Luas panen untuk tanaman sayuran adalah luas tanaman yang dipanen sekaligus/habis/dibongkar dan luas tanaman yang dipanen berkali-kali (lebih dari satu kali)/belum habis, Tanaman yang dipanen sekaligus/ habis/dibongkar adalah tanaman yang sehabis panen langsung dibongkar/dicabut, terdiri dari bawang merah, bawang putih, bawang daun, kentang, kol/kubis, kembang kol, petsai/sawi, wortel, lobak, dan kacang merah, Tanaman yang dipanen berkali-kali (lebih dari satu kali)/belum habis adalah tanaman yang pemanenannya lebih dari satu kali dan biasanya dibongkar apabila panen terakhir

6. *Harvested area of vegetables is area of entirely plant harvested/demolished and plant harvested several times/undemolished, Entirely plants harvested/ demolished are plants usually harvested once and demolished to be substituted by other plants, consisting of: shallots, garlic, leeks, potato, cabbage, cauli flower, mustard green, carrots, chinese radish, and red kidney beans, Plants harvested several times/ undemolished are plants usually harvested more than once and demolished in the case that the last harvest was economically not profitable, They consist of : yard long beans, chili, small chili, mushroom, tomatoes, egg plant,*

sudah tidak memadai lagi, terdiri dari: kacang panjang, cabe besar, cabe rawit, jamur, tomat, terung, buncis, ketimun, labu siam, kangkung, bayam, melon, semangka, dan blewah,

*frech beans, cucumber, pumpkin/ chajota, swamp cabbage, spinach, melon, watermelon, and blewah ,*

7. Produksi hortikultura adalah hasil menurut bentuk produk dari setiap tanaman sayuran, buah-buahan, biofarmaka dan tanaman hias yang diambil berdasarkan luas yang dipanen/ tanaman yang menghasilkan pada bulan/triwulan laporan,

7. *Horticulture production is the standard production quantity form of vegetable, fruit, medicinal and ornamental plant based on harvested area/ the number of production plants reported monthly/quarterly,*

<https://telukwondamakab.bps.go.id/>



**ULASAN**

Sebagian besar penduduk di Kabupaten Teluk Wondama bermata pencaharian sebagai petani dan nelayan, Produksi sayuran terbanyak dihasilkan oleh terung, kangkung, dan tomat,

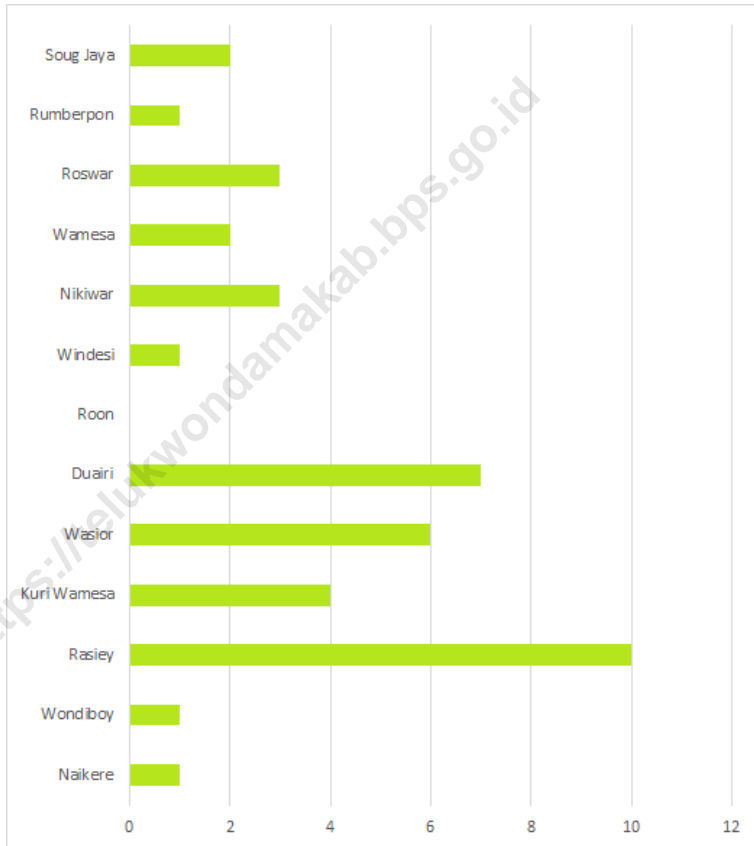
**DESCRIPTION**

*Most population in Teluk Wondama Regency work as farmer and fisherman, The most produced vegetables are eggplants, water spinachs, and tomaotoes,*

<https://telukwondamakab.bps.go.id>

**Gambar**  
**Figures** 5.1

**Luas Panen Tanaman Cabai Rawit Menurut Kecamatan di Kabupaten Teluk Wondama (ha), 2020 dan 2021**  
**Harvested Area of chili by Subdistrict in Teluk Wondama Regency (ha), 2020 and 2021**



Sumber/Source : BPS, Statistik Pertanian Hortikultura SPH–SBS/BPS–Statistics Indonesia, Agricultural Statistic for Horticulture SPH–SBS

**5.1 HORTIKULTURA  
HORTICULTURE**

**Tabel 5.1.1** Luas Panen Tanaman Sayuran Menurut Kecamatan dan Jenis Tanaman di Kabupaten Teluk Wondama (ha), 2020 dan 2021<sup>x</sup>  
*Harvested Area of Vegetables by Subdistrict and Kind of Plant in Teluk Wondama Regency (ha), 2020 and 2021<sup>x</sup>*

Kecamatan Subdistrict	Bawang Merah Shallot		Cabai Besar Chili/Big Chili	
	2020	2021 <sup>x</sup>	2020	2021 <sup>x</sup>
(1)	(2)	(3)	(4)	(5)
Naikere	–	–	–	–
Wondiboy	–	–	–	–
Rasiey	–	–	–	–
Kuri Wamesa	–	–	–	–
Wasior	–	–	–	–
Duairi	–	–	–	–
Roon	–	–	–	–
Windesi	–	–	–	–
Nikiwar	–	–	–	–
Wamesa	–	–	–	–
Roswar	–	–	–	–
Rumberpon	–	–	–	–
Soug Jaya	–	–	–	–
<b>Teluk Wondama</b>	–	–	–	–

Lanjutan Tabel/*Continued Table 5.1.1*

Kecamatan Subdistrict	Cabai Rawit <i>Chili/Cayenne Pepper</i>		Kentang <i>Potato</i>	
	2020	2021*	2020	2021*
(1)	(6)	(7)	(8)	(9)
Naikere	2	1	–	–
Wondiboy	3	1	–	–
Rasiey	8	10	–	–
Kuri Wamesa	7	4	–	–
Wasior	9	6	–	–
Duairi	10	7	–	–
Roon	–	–	–	–
Windesi	6	1	–	–
Nikiwar	8	3	–	–
Wamesa	5	2	–	–
Roswar	2	3	–	–
Rumberpon	2	1	–	–
Soug Jaya	2	2	–	–
<b>Teluk Wondama</b>	<b>64</b>	<b>41</b>	<b>–</b>	<b>–</b>

Lanjutan Tabel/Continued Table 5.1.1

Kecamatan Subdistrict	Kubis Cabbage		Wortel Carrot		Tomat Tomato	
	2020	2021 <sup>x</sup>	2020	2021 <sup>x</sup>	2020	2021 <sup>x</sup>
(1)	(10)	(11)	(12)	(13)	(14)	(15)
Naikere	-	-	-	-	1	-
Wondiboy	-	-	-	-	3	1
Rasiey	-	-	-	-	6	4
Kuri Wamesa	-	-	-	-	3	-
Wasior	-	-	-	-	9	-
Duairi	-	-	-	-	10	5
Roon	-	-	-	-	3	-
Windesi	-	-	-	-	4	-
Nikiwar	-	-	-	-	7	2
Wamesa	-	-	-	-	2	-
Roswar	-	-	-	-	-	-
Rumberpon	-	-	-	-	2	1
Soug Jaya	-	-	-	-	1	-
<b>Teluk Wondama</b>	<b>-</b>	<b>-</b>	<b>-</b>	<b>-</b>	<b>51</b>	<b>13</b>

Lanjutan Tabel/*Continued Table 5.1.1*

Kecamatan Subdistrict	Bawang Putih Garlic		Bawang Daun Scallion		Bayam Spinach	
	2020	2021 <sup>x</sup>	2020	2021 <sup>x</sup>	2020	2021 <sup>x</sup>
(1)	(15)	(16)	(17)	(18)	(19)	(20)
Naikere	–	–	–	–	–	–
Wondiboy	–	–	–	–	4	–
Rasiey	–	–	–	–	7	–
Kuri Wamesa	–	–	–	–	5	–
Wasior	–	–	–	–	9	4
Duairi	–	–	–	–	10	3
Roon	–	–	–	–	–	–
Windesi	–	–	–	–	4	–
Nikiwar	–	–	–	–	4	–
Wamesa	–	–	–	–	1	1
Roswar	–	–	–	–	1	–
Rumberpon	–	–	–	–	1	–
Soug Jaya	–	–	–	–	2	–
<b>Teluk Wondama</b>	–	–	–	–	<b>48</b>	<b>8</b>

Lanjutan Tabel/Continued Table 5.1.1

Kecamatan Subdistrict	Blewah Blewah		Jamur Mushrooms		Kacang Merah Red Beans	
	2020	2021 <sup>x</sup>	2020	2021 <sup>x</sup>	2020	2021 <sup>x</sup>
(1)	(21)	(22)	(23)	(24)	(25)	(26)
Naikere	–	–	–	–	–	–
Wondiboy	–	–	–	–	–	–
Rasiey	–	–	–	–	–	–
Kuri Wamesa	–	–	–	–	1	–
Wasior	–	–	–	–	–	–
Duairi	–	–	–	–	–	–
Roon	–	–	–	–	–	–
Windesi	–	–	–	–	–	–
Nikiwar	–	–	–	–	–	–
Wamesa	–	–	–	–	–	–
Roswar	–	–	–	–	–	–
Rumberpon	–	–	–	–	–	–
Soug Jaya	–	–	–	–	–	–
<b>Teluk Wondama</b>	–	–	–	–	<b>1</b>	–

Lanjutan Tabel/*Continued Table* 5.1.1

Kecamatan Subdistrict	Kacang Panjang Long Beans		Kangkung Water Spinach		Kembang Kol Cauliflower	
	2020	2021 <sup>x</sup>	2020	2021 <sup>x</sup>	2020	2021 <sup>x</sup>
(1)	(27)	(28)	(29)	(30)	(31)	(32)
Naikere	4	2	1	1	–	–
Wondiboy	4	1	6	2	–	–
Rasiey	9	10	8	4	–	–
Kuri Wamesa	4	2	8	3	–	–
Wasior	7	8	9	10	–	–
Duairi	13	6	10	3	–	–
Roon	3	–	4	–	–	–
Windsesi	5	3	5	2	–	–
Nikiwar	6	1	4	1	–	–
Wamesa	4	4	6	4	–	–
Roswar	1	6	6	1	–	–
Rumberpon	2	3	4	3	–	–
Soug Jaya	5	3	5	5	–	–
<b>Teluk Wondama</b>	<b>67</b>	<b>49</b>	<b>76</b>	<b>39</b>	<b>–</b>	<b>–</b>



Lanjutan Tabel/Continued Table 5.1.1

Kecamatan Subdistrict	Ketimun Cucumber		Labu Siam Chayote		Lobak Radish	
	2020	2021 <sup>x</sup>	2020	2021 <sup>x</sup>	2020	2021 <sup>x</sup>
(1)	(33)	(34)	(35)	(36)	(37)	(38)
Naikere	1	3	2	–	–	–
Wondiboy	2	1	–	–	–	–
Rasiey	5	5	–	–	–	–
Kuri Wamesa	3	4	–	–	–	–
Wasior	6	10	–	–	–	–
Duairi	9	8	–	–	–	–
Roon	3	2	–	–	–	–
Windesi	6	3	–	–	–	–
Nikiwar	7	3	–	–	–	–
Wamesa	–	2	–	–	–	–
Roswar	2	3	–	–	–	–
Rumberpon	1	–	–	–	–	–
Soug Jaya	2	4	–	–	–	–
<b>Teluk Wondama</b>	<b>47</b>	<b>48</b>	<b>2</b>	<b>–</b>	<b>–</b>	<b>–</b>

Lanjutan Tabel/*Continued Table* 5.1.1

Kecamatan Subdistrict	Melon <i>Melon</i>		Paprika <i>Bell Pepper</i>		Petsai Sawi <i>Chinese Cabbage</i>	
	2020	2021 <sup>x</sup>	2020	2021 <sup>x</sup>	2020	2021 <sup>x</sup>
(1)	(39)	(40)	(41)	(42)	(43)	(44)
Naikere	–	–	–	–	4	–
Wondiboy	1	–	–	–	6	1
Rasiey	–	–	–	–	9	7
Kuri Wamesa	–	–	–	–	5	3
Wasior	–	–	–	–	12	13
Duairi	4	1	–	–	11	10
Roon	–	–	–	–	3	–
Windesi	2	–	–	–	8	2
Nikiwar	1	–	–	–	6	5
Wamesa	–	–	–	–	–	–
Roswar	–	–	–	–	1	1
Rumberpon	–	–	–	–	3	–
Soug Jaya	–	–	–	–	2	–
<b>Teluk Wondama</b>	<b>8</b>	<b>1</b>	<b>–</b>	<b>–</b>	<b>70</b>	<b>42</b>

Catatan/Note:

,,,

Sumber/Source: BPS, Statistik Pertanian Hortikultura SPH–SBS/BPS–Statistics Indonesia, *Agricultural Statistic for Horticulture SPH–SBS*

Lanjutan Tabel/*Continued Table 5.1.1*

Kecamatan Subdistrict	Semangka Water Melon		Stroberi Strawberry		Terung Eggplant	
	2020	2021 <sup>x</sup>	2020	2021 <sup>x</sup>	2020	2021 <sup>x</sup>
(1)	(45)	(46)	(47)	(48)	(49)	(50)
Naikere	–	–	–	–	2	–
Wondiboy	1	–	–	–	2	4
Rasiey	–	–	–	–	8	10
Kuri Wamesa	–	–	–	–	4	4
Wasior	–	1	–	–	6	7
Duairi	2	1	–	–	9	7
Roon	–	–	–	–	2	1
Windesi	1	–	–	–	6	1
Nikiwar	1	–	–	–	7	3
Wamesa	–	–	–	–	4	1
Roswar	–	–	–	–	4	1
Rumberpon	–	–	–	–	5	2
Soug Jaya	–	–	–	–	2	–
<b>Teluk Wondama</b>	<b>5</b>	<b>2</b>	<b>–</b>	<b>–</b>	<b>61</b>	<b>41</b>

**Tabel**  
**Table** 5.1.2

**Produksi Tanaman Sayuran Menurut Kecamatan dan Jenis Tanaman di Kabupaten Teluk Wondama (kuintal), 2020 dan 2021\***

*Production of Vegetables by Subdistrict and Kind of Plant in Teluk Wondama Regency (quintal), 2020 and 2021\**

Kecamatan Subdistrict	Bawang Merah Shallot		Cabai Besar Chili/Big Chili	
	2020	2021*	2020	2021*
(1)	(2)	(3)	(4)	(5)
Naikere	-	-	-	-
Wondiboy	-	-	-	-
Rasiey	-	-	-	-
Kuri Wamesa	-	-	-	-
Wasior	-	-	-	-
Duairi	-	-	-	-
Roon	-	-	-	-
Windesi	-	-	-	-
Nikiwar	-	-	-	-
Wamesa	-	-	-	-
Roswar	-	-	-	-
Rumberpon	-	-	-	-
Soug Jaya	-	-	-	-
<b>Teluk Wondama</b>	-	-	-	-

Lanjutan Tabel/Continued Table 5.1.2

Kecamatan Subdistrict	Cabai Rawit Chili/Cayenne Pepper		Kentang Potato	
	2020	2021*	2020	2021*
(1)	(6)	(7)	(8)	(9)
Naikere	-	-	-	-
Wondiboy	-	-	-	-
Rasiey	-	-	-	-
Kuri Wamesa	-	-	-	-
Wasior	-	-	-	-
Duairi	-	-	-	-
Roon	-	-	-	-
Windesi	-	-	-	-
Nikiwar	-	-	-	-
Wamesa	-	-	-	-
Roswar	-	-	-	-
Rumberpon	-	-	-	-
Soug Jaya	-	-	-	-
<b>Teluk Wondama</b>	-	-	-	-

Lanjutan Tabel/*Continued Table 5.1.2*

Kecamatan Subdistrict	Kubis Cabbage		Tomat Tomato	
	2020	2021*	2020	2021*
(1)	(10)	(11)	(12)	(13)
Naikere	–	–	3	–
Wondiboy	–	–	7	3
Rasiey	–	–	218	10
Kuri Wamesa	–	–	11	–
Wasior	–	–	29	–
Duairi	–	–	32	12
Roon	–	–	13	–
Windesi	–	–	10	–
Nikiwar	–	–	21	5
Wamesa	–	–	7	–
Roswar	–	–	–	–
Rumberpon	–	–	4	4
Soug Jaya	–	–	4	–
<b>Teluk Wondama</b>	–	–	<b>359</b>	<b>34</b>

Lanjutan Tabel/Continued Table 5.1.2

Kecamatan Subdistrict	Bawang Putih Garlic		Bawang Daun Scallion		Bayam Spinach	
	2020	2021 <sup>x</sup>	2020	2021 <sup>x</sup>	2020	2021 <sup>x</sup>
(1)	(14)	(15)	(16)	(17)	(18)	(19)
Naikere	–	–	–	–	–	–
Wondiboy	–	–	–	–	12	–
Rasiey	–	–	–	–	19	–
Kuri Wamesa	–	–	–	–	22	–
Wasior	–	–	–	–	178	9
Duairi	–	–	–	–	32	7
Roon	–	–	–	–	–	–
Windesi	–	–	–	–	9	–
Nikiwar	–	–	–	–	15	–
Wamesa	–	–	–	–	10	2
Roswar	–	–	–	–	3	–
Rumberpon	–	–	–	–	1	–
Soug Jaya	–	–	–	–	6	–
<b>Teluk Wondama</b>	–	–	–	–	<b>307</b>	<b>18</b>

Lanjutan Tabel/*Continued Table* 5.1.2

Kecamatan <i>Subdistrict</i>	Blewah <i>Blewah</i>		Jamur <i>Mushrooms</i>		Kacang Merah <i>Red Beans</i>	
	2020	2021 <sup>x</sup>	2020	2021 <sup>x</sup>	2020	2021 <sup>x</sup>
(1)	(20)	(21)	(22)	(23)	(24)	(25)
Naikere	–	–	–	–	–	–
Wondiboy	–	–	–	–	–	–
Rasiey	–	–	–	–	–	–
Kuri Wamesa	–	–	–	–	3	–
Wasior	–	–	–	–	–	–
Duairi	–	–	–	–	–	–
Roon	–	–	–	–	–	–
Windesi	–	–	–	–	–	–
Nikiwar	–	–	–	–	–	–
Wamesa	–	–	–	–	–	–
Roswar	–	–	–	–	–	–
Rumberpon	–	–	–	–	–	–
Soug Jaya	–	–	–	–	–	–
<b>Teluk Wondama</b>	–	–	–	–	<b>3</b>	–



Lanjutan Tabel/Continued Table 5.1.2

Kecamatan Subdistrict	Kacang Panjang Long Beans		Kangkung Water Spinach		Kembang Kol Cauliflower	
	2020	2021 <sup>x</sup>	2020	2021 <sup>x</sup>	2020	2021 <sup>x</sup>
(1)	(26)	(27)	(28)	(29)	(30)	(31)
Naikere	14	4	3	2	–	–
Wondiboy	11	2	19	4	–	–
Rasiey	26	23	24	8	–	–
Kuri Wamesa	43	4	22	7	–	–
Wasior	32	19	200	22	–	–
Duairi	48	13	35	6	–	–
Roon	8	–	13	–	–	–
Windsesi	14	6	14	4	–	–
Nikiwar	17	2	11	2	–	–
Wamesa	12	8	18	8	–	–
Roswar	25	25	15	2	–	–
Rumberpon	7	10	13	6	–	–
Soug Jaya	15	6	15	10	–	–
<b>Teluk Wondama</b>	<b>272</b>	<b>122</b>	<b>402</b>	<b>81</b>	<b>–</b>	<b>–</b>

Lanjutan Tabel/Continued Table 5.1.2

Kecamatan Subdistrict	Ketimun Cucumber		Labu Siam Chayote		Lobak Radish	
	2020	2021 <sup>x</sup>	2020	2021 <sup>x</sup>	2020	2021 <sup>x</sup>
(1)	(32)	(33)	(34)	(35)	(36)	(37)
Naikere	6	9	10	–	–	–
Wondiboy	5	2	–	–	–	–
Rasiey	21	14	–	–	–	–
Kuri Wamesa	12	9	–	–	–	–
Wasior	22	26	–	–	–	–
Duairi	34	19	–	–	–	–
Roon	10	3	–	–	–	–
Windesi	22	7	–	–	–	–
Nikiwar	22	7	–	–	–	–
Wamesa	–	5	–	–	–	–
Roswar	8	7	–	–	–	–
Rumberpon	3	–	–	–	–	–
Soug Jaya	2	9	–	–	–	–
<b>Teluk Wondama</b>	<b>167</b>	<b>117</b>	<b>10</b>	<b>–</b>	<b>–</b>	<b>–</b>

Catatan/Note: ...

Sumber/Source: BPS, Statistik Pertanian Hortikultura SPH–SBS/BPS–Statistics Indonesia, Agricultural Statistic for Horticulture SPH–SBS

**Tabel**  
**Table** 5.1.3

**Luas Panen Tanaman Sayuran dan Buah–buahan Semusim Menurut Jenis Tanaman di Kabupaten Teluk Wondama (ha), 2018–2021**  
**Harvested Area of Seasonal Vegetables and Fruits by Kind of Plant in Teluk Wondama Regency (ha), 2018–2021**

Jenis Tanaman Kind of Plants	2018	2019	2020	2021 <sup>x</sup>
(1)	(2)	(3)	(4)	(5)
<b>Sayuran/Vegetables:</b>				
Bawang Daun/ <i>Scallion</i>	1	1	–	–
Bawang Merah/ <i>Shallots</i>	1	–	–	–
Bawang Putih/ <i>Garlic</i>	–	–	–	–
Bayam/ <i>Spinach</i>	19	43	48	8
Buncis/ <i>string bean</i>	8	44	34	3
Cabai Besar/ <i>Chili/Big chili</i>	–	4	4	2
Cabai Rawit/ <i>Chili/Cayenne Pepper</i>	56	52	64	41
Jamur/ <i>Mushrooms</i>	–	–	–	–
Kacang Merah/ <i>Red Beans</i>	–	–	1	–
Kacang Panjang/ <i>Long Beans</i>	17	54	67	49
Kangkung/ <i>Water Spinach</i>	88	67	76	39
Kembang Kol/ <i>Cauliflower</i>	–	–	–	–

Lanjutan Tabel/*Continued Table 5.1.3*

Jenis Tanaman <i>Kind of Plants</i>	2018	2019	2020	2021 <sup>x</sup>
(1)	(2)	(3)	(4)	(5)
Kentang/ <i>Potato</i>	–	–	–	–
Ketimun/ <i>Cucumber</i>	6	42	47	48
Kubis/ <i>Cabbage</i>	1	–	–	–
Labu Siam/ <i>Chayote</i>	3	5	2	–
Lobak/ <i>Radish</i>	–	–	–	–
Paprika/ <i>Bell Pepper</i>	–	–	–	–
Petsai/Sawi/ <i>Chinese Cabbage</i>	15	68	70	42
Terung/ <i>Eggplant</i>	23	55	61	41
Tomat/ <i>Tomato</i>	14	51	51	13
Wortel/ <i>Carrot</i>	–	–	–	–
<b>Buah-buahan/<i>Fruits:</i></b>				
Melon/ <i>Melon</i>	–	6	8	1
Semangka/ <i>Watermelon</i>	–	3	5	2
Stroberi/ <i>Strawberry</i>	–	–	–	–
Blewah/ <i>Blewah</i>	–	–	–	–

Catatan/*Note:* ...Sumber/*Source:* BPS, Statistik Pertanian Hortikultura SPH–SBS/BPS–*Statistics Indonesia, Agricultural Statistic for Horticulture SPH–SBS*

**Tabel 5.1.4** **Produksi Tanaman Sayuran dan Buah-buahan Semusim Menurut Jenis Tanaman di Kabupaten Teluk Wondama (kuintal), 2018–2021**  
**Production of Seasonal Vegetables and Fruits by Kind of Plant in Teluk Wondama Regency (quintal), 2018–2021**

Jenis Tanaman Kind of Plants	2018	2019	2020	2021 <sup>x</sup>
(1)	(2)	(3)	(4)	(5)
<b>Sayuran/Vegetables:</b>				
Bawang Daun/ <i>Scallion</i>	3	3	–	–
Bawang Merah/ <i>Shallots</i>	3	–	–	–
Bawang Putih/ <i>Garlic</i>	–	–	–	–
Bayam/ <i>Spinach</i>	100	219	307	18
Buncis/ <i>string bean</i>	54	226	103	7
Cabai Besar/ <i>Chili/Big chili</i>	–	22	9	4
Cabai Rawit/ <i>Chili/Cayenne Pepper</i>	547	305	222	113
Jamur/ <i>Mushrooms</i>	–	–	–	–
Kacang Merah/ <i>Red Beans</i>	–	–	3	–
Kacang Panjang/ <i>Long Beans</i>	125	326	272	122
Kangkung/ <i>Water Spinach</i>	301	370	402	81
Kembang Kol/ <i>Cauliflower</i>	–	–	–	–

Lanjutan Tabel/Continued Table 5.1.4

Jenis Tanaman <i>Kind of Plants</i>	2018	2019	2020	2021*
(1)	(2)	(3)	(4)	(5)
Kentang/ <i>Potato</i>	–	–	–	–
Ketimun/ <i>Cucumber</i>	118	383	167	117
Kubis/ <i>Cabbage</i>	4	–	–	–
Labu Siam/ <i>Chayote</i>	16	40	10	–
Lobak/ <i>Radish</i>	–	–	–	–
Paprika/ <i>Bell Pepper</i>	–	–	–	–
Petsai/Sawi/ <i>Chinese Cabbage</i>	58	926	262	98
Terung/ <i>Eggplant</i>	264	276	651	101
Tomat/ <i>Tomato</i>	145	441	359	34
Wortel/ <i>Carrot</i>	–	–	–	–
<b>Buah–buahan/Fruits:</b>				
Melon/ <i>Melon</i>	–	57	30	10
Semangka/ <i>Watermelon</i>	–	31	27	20
Stroberi/ <i>Strawberry</i>	–	–	–	–
Blewah/ <i>Blewah</i>	–	–	–	–

Catatan/Note: ...

Sumber/Source: BPS, Statistik Pertanian Hortikultura SPH–SBS/BPS–Statistics Indonesia, *Agricultural Statistic for Horticulture SPH–SBS*

**Tabel**  
**Table** 5.1.5

**Luas Panen Tanaman Biofarmaka Menurut Kecamatan dan Jenis Tanaman di Kabupaten Teluk Wondama (m<sup>2</sup>), 2020 dan 2021<sup>x</sup>**  
**Harvested Area of Medicinal Plants by Subdistrict and Kind of Plant in Teluk Wondama Regency (m<sup>2</sup>), 2020 and 2021<sup>x</sup>**

Kecamatan Subdistrict	Dlingo Calamus		Jahe Ginger		Kapulaga Java Cardamom	
	2020	2021 <sup>x</sup>	2020	2021 <sup>x</sup>	2020	2021 <sup>x</sup>
(1)	(2)	(3)	(4)	(5)	(6)	(7)
Naikere	–	–	25	37	–	–
Wondiboy	–	–	55	34	–	–
Rasiey	–	–	50	37	–	–
Kuri Wamesa	–	–	10	3	–	–
Wasior	–	–	35	10	–	–
Duairi	–	–	32	44	–	–
Roon	–	–	9	4	–	–
Windesi	–	–	26	32	–	–
Nikiwar	–	–	6	23	14	2
Wamesa	–	–	26	25	3	1
Roswar	–	–	4	36	4	–
Rumberpon	–	–	7	7	4	–
Soug Jaya	–	–	5	3	–	–
<b>Teluk Wondama</b>	–	–	<b>290</b>	<b>295</b>	<b>25</b>	<b>3</b>

Lanjutan Tabel/Continued Table 5.1.5

Kecamatan Subdistrict	Keji Beling <i>Verbenaceae</i>		Kencur <i>East Indian Galangal</i>		Kunyit <i>Turmeric</i>	
	2020	2021 <sup>x</sup>	2020	2021 <sup>x</sup>	2020	2021 <sup>x</sup>
(1)	(8)	(9)	(10)	(11)	(12)	(13)
Naikere	–	–	–	7	11	10
Wondiboy	–	–	–	29	126	30
Rasiey	–	–	–	46	33	40
Kuri Wamesa	–	–	19	20	56	24
Wasior	–	–	–	9	152	76
Duairi	–	–	–	55	81	25
Roon	–	–	5	15	27	27
Windesi	–	–	13	25	35	40
Nikiwar	–	–	6	31	26	34
Wamesa	–	–	5	16	16	12
Roswar	–	–	–	–	33	15
Rumberpon	–	–	6	–	27	10
Soug Jaya	–	–	2	–	10	22
<b>Teluk Wondama</b>	<b>–</b>	<b>–</b>	<b>56</b>	<b>253</b>	<b>633</b>	<b>365</b>



Lanjutan Tabel/Continued Table 5.1.5

Kecamatan Subdistrict	Laos/Lengkuas Galanga		Lempuyang Zingiber Aromaticum		Lidah Buaya Aloevera	
	2020	2021 <sup>x</sup>	2020	2021 <sup>x</sup>	2020	2021 <sup>x</sup>
(1)	(14)	(15)	(16)	(17)	(18)	(19)
Naikere	8	11	10	–	–	–
Wondiboy	78	20	–	–	–	–
Rasiey	26	–	–	–	7	–
Kuri Wamesa	45	23	14	–	–	–
Wasior	97	40	–	–	40	–
Duairi	61	32	60	–	44	–
Roon	12	24	5	–	5	–
Windesi	28	28	48	–	24	–
Nikiwar	25	37	21	–	2	–
Wamesa	15	25	9	–	–	–
Roswar	16	42	7	–	4	–
Rumberpon	13	–	2	–	1	–
Soug Jaya	8	18	4	–	4	–
<b>Teluk Wondama</b>	<b>432</b>	<b>300</b>	<b>180</b>	<b>–</b>	<b>131</b>	<b>–</b>

Lanjutan Tabel/Continued Table 5.1.5

Kecamatan Subdistrict	Mahkota Dewa <i>Phaleria Macrocarpa</i>		Mengkudu <i>Pace</i> Indian Mulberry		Sambiloto <i>King of Bitter</i>	
	2020	2021 <sup>x</sup>	2020	2021 <sup>x</sup>	2020	2021 <sup>x</sup>
(1)	(20)	(21)	(22)	(23)	(24)	(25)
Naikere	–	–	–	–	–	–
Wondiboy	–	–	–	–	–	–
Rasiey	–	–	–	–	–	–
Kuri Wamesa	–	–	–	–	–	–
Wasior	–	10	–	–	–	–
Duairi	–	–	–	–	–	–
Roon	–	–	–	–	–	–
Windesi	–	–	–	–	–	–
Nikiwar	2	–	11	–	–	–
Wamesa	–	–	–	–	–	–
Roswar	–	–	–	–	–	–
Rumberpon	4	–	–	–	–	–
Soug Jaya	–	–	–	–	–	–
<b>Teluk Wondama</b>	<b>6</b>	<b>10</b>	<b>11</b>	<b>–</b>	<b>–</b>	<b>–</b>

Lanjutan Tabel/*Continued Table 5.1.5*

Kecamatan Subdistrict	Temuireng Black Turmeric		Temukunci Chinese Keys		Temulawak Java Turmeric	
	2020	2021 <sup>x</sup>	2020	2021 <sup>x</sup>	2020	2021 <sup>x</sup>
(1)	(26)	(27)	(28)	(29)	(30)	(31)
Naikere	–	–	–	–	13	–
Wondiboy	–	–	–	–	–	–
Rasiey	–	–	–	13	–	7
Kuri Wamesa	–	–	–	–	9	–
Wasior	–	–	–	43	–	12
Duairi	–	–	–	–	59	27
Roon	–	–	–	–	5	20
Windesi	–	–	–	–	52	20
Nikiwar	–	–	–	–	1	4
Wamesa	–	–	–	–	10	20
Roswar	–	–	–	–	7	–
Rumberpon	–	–	–	–	2	4
Soug Jaya	–	–	–	–	3	–
<b>Teluk Wondama</b>	<b>–</b>	<b>–</b>	<b>–</b>	<b>56</b>	<b>161</b>	<b>114</b>

Catatan/Note: ...

Sumber/Source: BPS, Statistik Pertanian Hortikultura SPH–TBF/BPS–Statistics Indonesia, *Agricultural Statistic for Horticulture SPH–TBF*

Lanjutan Tabel/Continued Table 5.1.5

Kecamatan Subdistrict	Keji Beling <i>Verbenaceae</i>		Kencur <i>East Indian Galangal</i>		Kunyit <i>Turmeric</i>	
	2020	2021 <sup>x</sup>	2020	2021 <sup>x</sup>	2020	2021 <sup>x</sup>
(1)	(32)	(33)	(34)	(35)	(36)	(37)
Naikere	–	–	–	7	11	10
Wondiboy	–	–	–	29	126	30
Rasiey	–	–	–	46	33	40
Kuri Wamesa	–	–	19	20	56	24
Wasior	–	–	–	9	152	76
Duairi	–	–	–	55	81	25
Roon	–	–	5	15	27	27
Windesi	–	–	13	25	35	40
Nikiwar	–	–	6	31	26	34
Wamesa	–	–	5	16	16	12
Roswar	–	–	–	–	33	15
Rumberpon	–	–	6	–	27	10
Soug Jaya	–	–	2	–	10	22
<b>Teluk Wondama</b>	<b>–</b>	<b>–</b>	<b>56</b>	<b>253</b>	<b>633</b>	<b>365</b>

Lanjutan Tabel/Continued Table 5.1.5

Kecamatan Subdistrict	Laos/Lengkuas Galanga		Lempuyang Zingiber Aromaticum		Lidah Buaya Aloevera	
	2020	2021 <sup>x</sup>	2020	2021 <sup>x</sup>	2020	2021 <sup>x</sup>
(1)	(38)	(39)	(40)	(41)	(42)	(43)
Naikere	8	11	10	–	–	–
Wondiboy	78	20	–	–	–	–
Rasiey	26	–	–	–	7	–
Kuri Wamesa	45	23	14	–	–	–
Wasior	97	40	–	–	40	–
Duairi	61	32	60	–	44	–
Roon	12	24	5	–	5	–
Windesi	28	28	48	–	24	–
Nikiwar	25	37	21	–	2	–
Wamesa	15	25	9	–	–	–
Roswar	16	42	7	–	4	–
Rumberpon	13	–	2	–	1	–
Soug Jaya	8	18	4	–	4	–
<b>Teluk Wondama</b>	<b>432</b>	<b>300</b>	<b>180</b>	<b>–</b>	<b>131</b>	<b>–</b>

Lanjutan Tabel/*Continued Table* 5.1.5

Kecamatan Subdistrict	Mahkota Dewa <i>Phaleria Macrocarpa</i>		Mengkudu <i>Pace Indian Mulberry</i>		Sambiloto <i>King of Bitter</i>	
	2020	2021 <sup>x</sup>	2020	2021 <sup>x</sup>	2020	2021 <sup>x</sup>
(1)	(44)	(45)	(46)	(47)	(48)	(49)
Naikere	–	–	–	–	–	–
Wondiboy	–	–	–	–	–	–
Rasiey	–	–	–	–	–	–
Kuri Wamesa	–	–	–	–	–	–
Wasior	–	10	–	–	–	–
Duairi	–	–	–	–	–	–
Roon	–	–	–	–	–	–
Windesi	–	–	–	–	–	–
Nikiwar	2	–	11	–	–	–
Wamesa	–	–	–	–	–	–
Roswar	–	–	–	–	–	–
Rumberpon	4	–	–	–	–	–
Soug Jaya	–	–	–	–	–	–
<b>Teluk Wondama</b>	<b>6</b>	<b>10</b>	<b>11</b>	<b>–</b>	<b>–</b>	<b>–</b>

Lanjutan Tabel/Continued Table 5.1.5

Kecamatan Subdistrict	Temuireng Black Turmeric		Temukunci Chinese Keys		Temulawak Java Turmeric	
	2020	2021 <sup>x</sup>	2020	2021 <sup>x</sup>	2020	2021 <sup>x</sup>
(1)	(50)	(51)	(52)	(53)	(54)	(55)
Naikere	–	–	–	–	13	–
Wondiboy	–	–	–	–	–	–
Rasiey	–	–	–	13	–	7
Kuri Wamesa	–	–	–	–	9	–
Wasior	–	–	–	43	–	12
Duairi	–	–	–	–	59	27
Roon	–	–	–	–	5	20
Windesi	–	–	–	–	52	20
Nikiwar	–	–	–	–	1	4
Wamesa	–	–	–	–	10	20
Roswar	–	–	–	–	7	–
Rumberpon	–	–	–	–	2	4
Soug Jaya	–	–	–	–	3	–
<b>Teluk Wondama</b>	<b>–</b>	<b>–</b>	<b>–</b>	<b>56</b>	<b>161</b>	<b>114</b>

Catatan/Note: ...

Sumber/Source: BPS, Statistik Pertanian Hortikultura SPH–TBF/BPS–Statistics Indonesia, Agricultural Statistic for Horticulture SPH–TBF

**Tabel**  
**Table** 5.1.6

**Produksi Tanaman Biofarmaka Menurut Kecamatan dan Jenis Tanaman di Kabupaten Teluk Wondama (kg), 2020 dan 2021<sup>x</sup>**

*Production of Medicinal Plants by Subdistrict and Kind of Plant in Teluk Wondama Regency (kg), 2020 and 2021<sup>x</sup>*

Kecamatan Subdistrict	Dlingo Calamus		Jahe Ginger		Kapulaga Java Cardamom	
	2020	2021 <sup>x</sup>	2020	2021 <sup>x</sup>	2020	2021 <sup>x</sup>
(1)	(2)	(3)	(4)	(5)	(6)	(7)
Naikere	–	–	19	37	–	–
Wondiboy	–	–	45	29	–	–
Rasiey	–	–	50	41	–	–
Kuri Wamesa	–	–	7	2	–	–
Wasior	–	–	20	22	–	–
Duairi	–	–	52	37	–	–
Roon	–	–	9	2	–	–
Windesi	–	–	17	25	–	–
Nikiwar	–	–	6	18	12	2
Wamesa	–	–	19	20	3	1
Roswar	–	–	4	20	4	–
Rumberpon	–	–	7	4	3	–
Soug Jaya	–	–	3	2	–	–
<b>Teluk Wondama</b>	<b>–</b>	<b>–</b>	<b>258</b>	<b>259</b>	<b>22</b>	<b>3</b>



Lanjutan Tabel/Continued Table 5.1.6

Kecamatan Subdistrict	Keji Beling <i>Verbenaceae</i>		Kencur <i>East Indian Galangal</i>		Kunyit <i>Turmeric</i>	
	2020	2021 <sup>x</sup>	2020	2021 <sup>x</sup>	2020	2021 <sup>x</sup>
(1)	(8)	(9)	(10)	(11)	(12)	(13)
Naikere	–	–	–	9	11	10
Wondiboy	–	–	–	35	114	20
Rasiey	–	–	–	41	86	30
Kuri Wamesa	–	–	10	20	70	20
Wasior	–	–	–	10	195	71
Duairi	–	–	–	63	71	27
Roon	–	–	5	15	25	25
Windesi	–	–	14	26	30	35
Nikiwar	–	–	6	36	22	35
Wamesa	–	–	4	13	12	12
Roswar	–	–	–	–	27	18
Rumberpon	–	–	6	–	22	13
Soug Jaya	–	–	1	–	6	25
<b>Teluk Wondama</b>	<b>–</b>	<b>–</b>	<b>46</b>	<b>268</b>	<b>691</b>	<b>341</b>

Lanjutan Tabel/*Continued Table* 5.1.6

Kecamatan Subdistrict	Laos/Lengkuas <i>Galanga</i>		Lempuyang <i>Zingiber Aromaticum</i>		Lidah Buaya <i>Aloevera</i>	
	2020	2021 <sup>x</sup>	2020	2021 <sup>x</sup>	2020	2021 <sup>x</sup>
(1)	(14)	(15)	(16)	(17)	(18)	(19)
Naikere	8	11	12	–	–	–
Wondiboy	125	20	–	–	–	–
Rasiey	46	–	–	–	5	–
Kuri Wamesa	36	20	12	–	–	–
Wasior	94	40	–	–	33	–
Duairi	67	35	49	–	25	–
Roon	12	25	4	–	3	–
Windesi	24	27	39	–	28	–
Nikiwar	17	36	18	–	2	–
Wamesa	13	22	9	–	–	–
Roswar	16	45	7	–	4	–
Rumberpon	12	–	2	–	1	–
Soug Jaya	4	20	3	–	3	–
<b>Teluk Wondama</b>	<b>474</b>	<b>301</b>	<b>155</b>	<b>–</b>	<b>104</b>	<b>–</b>

Lanjutan Tabel/Continued Table 5.1.6

Kecamatan Subdistrict	Mahkota Dewa <i>Phaleria Macrocarpa</i>		Mengkudu Pace Indian Mulberry		Sambiloto King of Bitter	
	2020	2021 <sup>x</sup>	2020	2021 <sup>x</sup>	2020	2021 <sup>x</sup>
(1)	(20)	(21)	(22)	(23)	(24)	(25)
Naikere	–	–	–	–	–	–
Wondiboy	–	–	–	–	–	–
Rasiey	–	–	–	–	–	–
Kuri Wamesa	–	–	–	–	–	–
Wasior	–	200	–	–	–	–
Duairi	–	–	–	–	–	–
Roon	–	–	–	–	–	–
Windesi	–	–	–	–	–	–
Nikiwar	24	–	8	–	–	–
Wamesa	–	–	–	–	–	–
Roswar	–	–	–	–	–	–
Rumberpon	48	–	–	–	–	–
Soug Jaya	–	–	–	–	–	–
<b>Teluk Wondama</b>	<b>72</b>	<b>200</b>	<b>8</b>	<b>–</b>	<b>–</b>	<b>–</b>

Lanjutan Tabel/*Continued Table* 5.1.6

Kecamatan Subdistrict	Temuireng Black Turmeric		Temukunci Chinese Keys		Temulawak Java Turmeric	
	2020	2021 <sup>x</sup>	2020	2021 <sup>x</sup>	2020	2021 <sup>x</sup>
(1)	(26)	(27)	(28)	(29)	(30)	(31)
Naikere	–	–	–	–	13	–
Wondiboy	–	–	–	–	–	–
Rasiey	–	–	–	7	–	7
Kuri Wamesa	–	–	–	–	11	–
Wasior	–	–	–	26	–	12
Duairi	–	–	–	–	56	27
Roon	–	–	–	–	5	50
Windesi	–	–	–	–	39	20
Nikiwar	–	–	–	–	1	12
Wamesa	–	–	–	–	11	60
Roswar	–	–	–	–	7	–
Rumberpon	–	–	–	–	2	12
Soug Jaya	–	–	–	–	2	–
<b>Teluk Wondama</b>	–	–	–	<b>33</b>	<b>147</b>	<b>200</b>

Catatan/*Note*: ...Sumber/*Source*: BPS, Statistik Pertanian Hortikultura SPH–TBF/BPS–*Statistics Indonesia, Agricultural Statistic for Horticulture SPH–TBF*

Lanjutan Tabel/Continued Table 5.1.6

Kecamatan Subdistrict	Mahkota Dewa <i>Phaleria Macrocarpa</i>		Mengkudu Pace Indian Mulberry		Sambiloto King of Bitter	
	2020	2021 <sup>x</sup>	2020	2021 <sup>x</sup>	2020	2021 <sup>x</sup>
(1)	(32)	(33)	(34)	(35)	(36)	(37)
Naikere	–	–	–	–	–	–
Wondiboy	–	–	–	–	–	–
Rasiey	–	–	–	–	–	–
Kuri Wamesa	–	–	–	–	–	–
Wasior	–	10	–	–	–	–
Duairi	–	–	–	–	–	–
Roon	–	–	–	–	–	–
Windesi	–	–	–	–	–	–
Nikiwar	2	–	11	–	–	–
Wamesa	–	–	–	–	–	–
Roswar	–	–	–	–	–	–
Rumberpon	4	–	–	–	–	–
Soug Jaya	–	–	–	–	–	–
<b>Teluk Wondama</b>	<b>6</b>	<b>10</b>	<b>11</b>	<b>–</b>	<b>–</b>	<b>–</b>

Lanjutan Tabel/*Continued Table 5.1.6*

Kecamatan Subdistrict	Temuireng Black Turmeric		Temukunci Chinese Keys		Temulawak Java Turmeric	
	2020	2021 <sup>x</sup>	2020	2021 <sup>x</sup>	2020	2021 <sup>x</sup>
(1)	(38)	(39)	(40)	(41)	(42)	(43)
Naikere	–	–	–	–	13	–
Wondiboy	–	–	–	–	–	–
Rasiey	–	–	–	13	–	7
Kuri Wamesa	–	–	–	–	9	–
Wasior	–	–	–	43	–	12
Duairi	–	–	–	–	59	27
Roon	–	–	–	–	5	20
Windesi	–	–	–	–	52	20
Nikiwar	–	–	–	–	1	4
Wamesa	–	–	–	–	10	20
Roswar	–	–	–	–	7	–
Rumberpon	–	–	–	–	2	4
Soug Jaya	–	–	–	–	3	–
<b>Teluk Wondama</b>	–	–	–	<b>56</b>	<b>161</b>	<b>114</b>

Catatan/Note: ...

Sumber/Source: BPS, Statistik Pertanian Hortikultura SPH–TBF/BPS–Statistics Indonesia, *Agricultural Statistic for Horticulture SPH–TBF*

**Tabel**  
**Table** 5.1.7

**Luas Panen Tanaman Biofarmaka Menurut Jenis Tanaman  
di Kabupaten Teluk Wondama (m<sup>2</sup>), 2018–2021**  
**Harvested Area of Medicinal Plants by Kind of Plant in Teluk  
Wondama Regency (m<sup>2</sup>), 2018–2021**

Jenis Tanaman Kind of Plants	2018	2019	2020	2021 <sup>x</sup>
(1)	(2)	(3)	(4)	(5)
Dlingo/ <i>Dringo/ Calamus</i>	–	–	–	–
Jahe/ <i>Ginger</i>	14	267	290	295
Kapulaga/ <i>Java Cardamom</i>	–	16	25	3
Keji Beling/ <i>Verbenaceae</i>	–	–	–	–
Kencur/ <i>East Indian Galangal</i>	9	22	56	253
Kunyit/ <i>Turmeric</i>	18	609	633	365
Laos/Lengkuas/ <i>Galanga</i>	15	488	432	300
Lempuyang/ <i>Zingiber Aromaticum</i>	–	139	180	–
Lidah Buaya/ <i>Aloevera</i>	–	141	131	–
Mahkota Dewa/ <i>Phaleria Macrocarpa</i>	–	39	6	10
Mengkudu/Pace/ <i>Indian Mulberry</i>	–	5	11	–
Sambiloto/ <i>King of Bitter</i>	–	47	–	–
Temuireng/ <i>Black Turmeric</i>	–	–	–	–
Temukunci/ <i>Chinese Keys</i>	–	–	–	56
Temulawak/ <i>Java Turmeric</i>	–	128	161	114

Catatan/Note: ...

Sumber/Source: BPS, Statistik Pertanian Hortikultura SPH–TBF/BPS–Statistics Indonesia, Agricultural Statistic for Horticulture SPH–TBF

**Tabel** 5.1.8 **Produksi Tanaman Biofarmaka Menurut Jenis Tanaman di Kabupaten Teluk Wondama (kg), 2018–2021**  
**Table** 5.1.8 **Production of Medicinal Plants by Kind of Plant in Teluk Wondama Regency (kg), 2018–2021**

Jenis Tanaman Kind of Plants	2018	2019	2020	2021 <sup>x</sup>
(1)	(2)	(3)	(4)	(5)
Dlingo/Dringo/ Calamus	–	–	–	–
Jahe/ Ginger	8	788	258	259
Kapulaga/ Java Cardamom	–	22	22	3
Keji Beling/ Verbenaceae	–	–	–	–
Kencur/ East Indian Galangal	6	25	46	268
Kunyit/ Turmeric	11	976	691	341
Laos/Lengkuas/ Galanga	7	890	474	301
Lempuyang/ Zingiber Aromaticum	–	187	155	–
Lidah Buaya/ Aloevera	–	554	104	–
Mahkota Dewa/ Phaleria Macrocarpa	–	810	72	200
Mengkudu/Pace/ Indian Mulberry	–	100	8	–
Sambiloto/ King of Bitter	–	50	–	–
Temuireng/ Black Turmeric	–	–	–	–
Temukunci/ Chinese Keys	–	–	–	33
Temulawak/ Java Turmeric	–	294	147	200

Catatan/Note: ...

Sumber/Source: BPS, Statistik Pertanian Hortikultura SPH–TBF/BPS–Statistics Indonesia, Agricultural Statistic for Horticulture SPH–TBF



**Tabel**  
**Table** 5.1.9

**Luas Panen Tanaman Hias Menurut Kecamatan dan Jenis Tanaman di Kabupaten Teluk Wondama (m<sup>2</sup>), 2020 dan 2021<sup>x</sup>**  
**Harvested Area of Ornamental Plants by Subdistrict and Kind of Plant in Teluk Wondama Regency (m<sup>2</sup>), 2020 and 2021<sup>x</sup>**

Kecamatan Subdistrict	Anggrek Orchid		Anthurium Bunga Flamingo Lily Flower		Anthurium Daun Anthurium	
	2020	2021 <sup>x</sup>	2020	2021 <sup>x</sup>	2020	2021 <sup>x</sup>
(1)	(2)	(3)	(4)	(5)	(6)	(7)
Naikere	-	-	-	-	-	-
Wondiboy	-	-	-	-	-	-
Rasiey	-	-	-	-	-	-
Kuri Wamesa	-	-	-	-	-	-
Wasior	-	-	-	-	-	-
Duairi	-	-	-	-	-	-
Roon	-	-	-	-	-	-
Windesi	-	-	-	-	-	-
Nikiwar	-	-	-	-	-	-
Wamesa	-	-	-	-	-	-
Roswar	-	-	-	-	-	-
Rumberpon	-	-	-	-	-	-
Soug Jaya	-	-	-	-	-	-
<b>Teluk Wondama</b>	-	-	-	-	-	-

Lanjutan Tabel/*Continued Table* 5.1.9

Kecamatan Subdistrict	Anyelir <i>Carnation</i>		Balanceng <i>Dieffenbacia</i>		Dracaena <i>Dracaena</i>	
	2020	2021 <sup>x</sup>	2020	2021 <sup>x</sup>	2020	2021 <sup>x</sup>
(1)	(8)	(9)	(10)	(11)	(12)	(13)
Naikere	–	–	–	–	–	–
Wondiboy	–	–	–	–	–	–
Rasiey	–	–	–	–	–	–
Kuri Wamesa	–	–	–	–	–	–
Wasiar	–	–	–	–	–	–
Duairi	–	–	–	–	–	–
Roon	–	–	–	–	–	–
Windesi	–	–	–	–	–	–
Nikiwar	–	–	–	–	–	–
Wamesa	–	–	–	–	–	–
Roswar	–	–	–	–	–	–
Rumberpon	–	–	–	–	–	–
Soug Jaya	–	–	–	–	–	–
<b>Teluk Wondama</b>	–	–	–	–	–	–

Lanjutan Tabel/Continued Table 5.1.9

Kecamatan Subdistrict	Euphorbia <i>Euphorbia</i>		Gladiol <i>Gladiol</i>		Hanjuang <i>Cordyline</i>	
	2020	2021 <sup>x</sup>	2020	2021 <sup>x</sup>	2020	2021 <sup>x</sup>
(1)	(14)	(15)	(16)	(17)	(18)	(19)
Naikere	–	–	–	–	–	–
Wondiboy	–	–	–	–	–	–
Rasiey	–	–	–	–	–	–
Kuri Wamesa	–	–	–	–	–	–
Wasior	–	–	–	–	–	–
Duairi	–	–	–	–	–	–
Roon	–	–	–	–	–	–
Windesi	–	–	–	–	–	–
Nikiwar	–	–	–	–	–	–
Wamesa	–	–	–	–	–	–
Roswar	–	–	–	–	–	–
Rumberpon	–	–	–	–	–	–
Soug Jaya	–	–	–	–	–	–
<b>Teluk Wondama</b>	–	–	–	–	–	–

Lanjutan Tabel/*Continued Table* 5.1.9

Kecamatan Subdistrict	Herbras Gerbera		Kamboja Jepang Adenium		Keladi Hias Caladium	
	2020	2021*	2020	2021*	2020	2021*
(1)	(20)	(21)	(22)	(23)	(24)	(25)
Naikere	–	–	–	–	–	–
Wondiboy	–	–	–	–	–	–
Rasiey	–	–	–	–	–	–
Kuri Wamesa	–	–	–	–	–	–
Wasior	–	–	–	–	–	–
Duairi	–	–	–	–	–	–
Roon	–	–	–	–	–	–
Windesi	–	–	–	–	–	–
Nikiwar	–	–	–	–	–	–
Wamesa	–	–	–	–	–	–
Roswar	–	–	–	–	–	–
Rumberpon	–	–	–	–	–	–
Soug Jaya	–	–	–	–	–	–
<b>Teluk Wondama</b>	–	–	–	–	–	–

Lanjutan Tabel/Continued Table 5.1.9

Kecamatan Subdistrict	Krisan Chrysantemum		Mawar Rose		Melati Jasmine	
	2020	2021*	2020	2021*	2020	2021*
(1)	(26)	(27)	(28)	(29)	(30)	(31)
Naikere	-	-	-	-	-	-
Wondiboy	-	-	-	-	-	-
Rasiey	-	-	-	-	-	-
Kuri Wamesa	-	-	-	-	-	-
Wasior	-	-	-	-	-	-
Duairi	-	-	-	-	-	-
Roon	-	-	-	-	-	-
Windesi	-	-	-	-	-	-
Nikiwar	-	-	-	-	-	-
Wamesa	-	-	-	-	-	-
Roswar	-	-	-	-	-	-
Rumberpon	-	-	-	-	-	-
Soug Jaya	-	-	-	-	-	-
<b>Teluk Wondama</b>	-	-	-	-	-	-

Lanjutan Tabel/*Continued Table* 5.1.9

Kecamatan Subdistrict	Monstera <i>Monstera</i>		Pakis <i>Leather Leaf Fern</i>		Palem <i>Palm</i>	
	2020	2021 <sup>x</sup>	2020	2021 <sup>x</sup>	2020	2021 <sup>x</sup>
(1)	(32)	(33)	(34)	(35)	(36)	(37)
Naikere	–	–	–	–	–	–
Wondiboy	–	–	–	–	–	–
Rasiey	–	–	–	–	–	–
Kuri Wamesa	–	–	–	–	–	–
Wasior	–	–	–	–	–	–
Duairi	–	–	–	–	–	–
Roon	–	–	–	–	–	–
Windesi	–	–	–	–	–	–
Nikiwar	–	–	–	4	–	–
Wamesa	–	–	–	–	–	–
Roswar	–	–	–	–	–	–
Rumberpon	–	–	–	–	–	–
Soug Jaya	–	–	–	–	–	–
<b>Teluk Wondama</b>	–	–	–	<b>4</b>	–	–

Lanjutan Tabel/Continued Table 5.1.9

Kecamatan Subdistrict	Pedang–Pedangan <i>Sansevieria</i>		Philodendron <i>Philodendron</i>		Pisang–Pisangan <i>Heliconia</i>	
	2020	2021*	2020	2021*	2020	2021*
(1)	(38)	(39)	(40)	(41)	(42)	(43)
Naikere	–	–	–	–	–	–
Wondiboy	–	–	–	–	–	–
Rasiey	–	–	–	–	–	–
Kuri Wamesa	–	–	–	–	–	–
Wasior	–	–	–	–	–	–
Duairi	–	–	–	–	–	–
Roon	–	–	–	–	–	–
Windesi	–	–	–	–	–	–
Nikiwar	–	–	–	–	–	–
Wamesa	–	–	–	–	–	–
Roswar	–	–	–	–	–	–
Rumberpon	–	–	–	–	–	–
Soug Jaya	–	–	–	–	–	–
<b>Teluk Wondama</b>	–	–	–	–	–	–

Lanjutan Tabel/*Continued Table* 5.1.9

Kecamatan Subdistrict	Sedap Malam <i>Tuberose</i>		Soka <i>Ixora</i>		Sri Rejeki <i>Aglaonema</i>	
	2020	2021 <sup>x</sup>	2020	2021 <sup>x</sup>	2020	2021 <sup>x</sup>
(1)	(44)	(45)	(46)	(47)	(48)	(49)
Naikere	–	–	–	–	–	–
Wondiboy	–	–	–	–	–	–
Rasiey	–	–	–	–	–	–
Kuri Wamesa	–	–	–	–	–	–
Wasior	–	–	–	–	–	–
Duairi	–	–	–	–	–	–
Roon	–	–	–	–	–	–
Windesi	–	–	–	–	–	–
Nikiwar	–	–	–	–	–	–
Wamesa	–	–	–	–	–	–
Roswar	–	–	–	–	–	–
Rumberpon	–	–	–	–	–	–
Soug Jaya	–	–	–	–	–	–
<b>Teluk Wondama</b>	–	–	–	–	–	–

Catatan/Note: ...

Sumber/Source: BPS, Statistik Pertanian Hortikultura SPH–TH/BPS–Statistics Indonesia, Agricultural Statistik for Horticulture SPH–TH



**Tabel**  
**Table** 5.1.10

**Produksi Tanaman Hias Menurut Kecamatan dan Jenis Tanaman di Kabupaten Teluk Wondama (tangkai), 2020 dan 2021<sup>x</sup>**

*Production of Ornamental Plants by Subdistrict and Kind of Plant in Teluk Wondama Regency (stalks), 2020 and 2021<sup>x</sup>*

Kecamatan Subdistrict	Anggrek Orchid		Anthurium Bunga Flamingo Lily Flower		Anthurium Daun Anthurium	
	2020	2021 <sup>x</sup>	2020	2021 <sup>x</sup>	2020	2021 <sup>x</sup>
(1)	(2)	(3)	(4)	(5)	(6)	(7)
Naikere	–	–	–	–	–	–
Wondiboy	–	–	–	–	–	–
Rasiey	–	–	–	–	–	–
Kuri Wamesa	–	–	–	–	–	–
Wasior	–	–	–	–	–	–
Duairi	–	–	–	–	–	–
Roon	–	–	–	–	–	–
Windesi	–	–	–	–	–	–
Nikiwar	–	–	–	–	–	–
Wamesa	–	–	–	–	–	–
Roswar	–	–	–	–	–	–
Rumberpon	–	–	–	–	–	–
Soug Jaya	–	–	–	–	–	–
<b>Teluk Wondama</b>	–	–	–	–	–	–

Lanjutan Tabel/*Continued Table* 5.1.10

Kecamatan Subdistrict	Anyelir <i>Carnation</i>		Balanceng <i>Dieffenbacia</i>		Dracaena <i>Dracaena</i>	
	2020	2021 <sup>x</sup>	2020	2021 <sup>x</sup>	2020	2021 <sup>x</sup>
(1)	(8)	(9)	(10)	(11)	(12)	(13)
Naikere	–	–	–	–	–	–
Wondiboy	–	–	–	–	–	–
Rasiey	–	–	–	–	–	–
Kuri Wamesa	–	–	–	–	–	–
Wasiar	–	–	–	–	–	–
Duairi	–	–	–	–	–	–
Roon	–	–	–	–	–	–
Windesi	–	–	–	–	–	–
Nikiwar	–	–	–	–	–	–
Wamesa	–	–	–	–	–	–
Roswar	–	–	–	–	–	–
Rumberpon	–	–	–	–	–	–
Soug Jaya	–	–	–	–	–	–
<b>Teluk Wondama</b>	–	–	–	–	–	–

Lanjutan Tabel/Continued Table 5.1.10

Kecamatan Subdistrict	Euphorbia <i>Euphorbia</i>		Gladiol <i>Gladiol</i>		Hanjuang <i>Cordyline</i>	
	2020	2021 <sup>x</sup>	2020	2021 <sup>x</sup>	2020	2021 <sup>x</sup>
(1)	(14)	(15)	(16)	(17)	(18)	(19)
Naikere	–	–	–	–	–	–
Wondiboy	–	–	–	–	–	–
Rasiey	–	–	–	–	–	–
Kuri Wamesa	–	–	–	–	–	–
Wasiar	–	–	–	–	–	–
Duairi	–	–	–	–	–	–
Roon	–	–	–	–	–	–
Windesi	–	–	–	–	–	–
Nikiwar	–	–	–	–	–	–
Wamesa	–	–	–	–	–	–
Roswar	–	–	–	–	–	–
Rumberpon	–	–	–	–	–	–
Soug Jaya	–	–	–	–	–	–
<b>Teluk Wondama</b>	–	–	–	–	–	–

Lanjutan Tabel/*Continued Table* 5.1.10

Kecamatan <i>Subdistrict</i>	Herbras <i>Gerbera</i>		Kamboja Jepang <i>Adenium</i>		Keladi Hias <i>Caladium</i>	
	2020	2021*	2020	2021*	2020	2021*
(1)	(20)	(21)	(22)	(23)	(24)	(25)
Naikere	–	–	–	–	–	–
Wondiboy	–	–	–	–	–	–
Rasiey	–	–	–	–	–	–
Kuri Wamesa	–	–	–	–	–	–
Wasior	–	–	–	–	–	–
Duairi	–	–	–	–	–	–
Roon	–	–	–	–	–	–
Windesi	–	–	–	–	–	–
Nikiwar	–	–	–	–	–	–
Wamesa	–	–	–	–	–	–
Roswar	–	–	–	–	–	–
Rumberpon	–	–	–	–	–	–
Soug Jaya	–	–	–	–	–	–
<b>Teluk Wondama</b>	–	–	–	–	–	–

Lanjutan Tabel/Continued Table 5.1.10

Kecamatan Subdistrict	Krisan Chrysantemum		Mawar Rose		Melati Jasmine	
	2020	2021*	2020	2021*	2020	2021*
(1)	(26)	(27)	(28)	(29)	(30)	(31)
Naikere	-	-	-	-	-	-
Wondiboy	-	-	-	-	-	-
Rasiey	-	-	-	-	-	-
Kuri Wamesa	-	-	-	-	-	-
Wasior	-	-	-	-	-	-
Duairi	-	-	-	-	-	-
Roon	-	-	-	-	-	-
Windesi	-	-	-	-	-	-
Nikiwar	-	-	-	-	-	-
Wamesa	-	-	-	-	-	-
Roswar	-	-	-	-	-	-
Rumberpon	-	-	-	-	-	-
Soug Jaya	-	-	-	-	-	-
<b>Teluk Wondama</b>	-	-	-	-	-	-

Lanjutan Tabel/*Continued Table* 5.1.10

Kecamatan <i>Subdistrict</i>	Monstera <i>Monstera</i>		Pakis <i>Leather Leaf Fern</i>		Palem <i>Palm</i>	
	2020	2021 <sup>x</sup>	2020	2021 <sup>x</sup>	2020	2021 <sup>x</sup>
(1)	(32)	(33)	(34)	(35)	(36)	(37)
Naikere	–	–	–	–	–	–
Wondiboy	–	–	–	–	–	–
Rasiey	–	–	–	–	–	–
Kuri Wamesa	–	–	–	–	–	–
Wasior	–	–	–	–	–	–
Duairi	–	–	–	–	–	–
Roon	–	–	–	–	–	–
Windesi	–	–	–	–	–	–
Nikiwar	–	–	–	8	–	–
Wamesa	–	–	–	–	–	–
Roswar	–	–	–	–	–	–
Rumberpon	–	–	–	–	–	–
Soug Jaya	–	–	–	–	–	–
<b>Teluk Wondama</b>	–	–	–	<b>8</b>	–	–

Lanjutan Tabel/Continued Table 5.1.10

Kecamatan Subdistrict	Pedang–Pedangan <i>Sansevieria</i>		Philodendron <i>Philodendron</i>		Pisang–Pisangan <i>Heliconia</i>	
	2020	2021*	2020	2021*	2020	2021*
(1)	(38)	(39)	(40)	(41)	(42)	(43)
Naikere	–	–	–	–	–	–
Wondiboy	–	–	–	–	–	–
Rasiey	–	–	–	–	–	–
Kuri Wamesa	–	–	–	–	–	–
Wasior	–	–	–	–	–	–
Duairi	–	–	–	–	–	–
Roon	–	–	–	–	–	–
Windesi	–	–	–	–	–	–
Nikiwar	–	–	–	–	–	–
Wamesa	–	–	–	–	–	–
Roswar	–	–	–	–	–	–
Rumberpon	–	–	–	–	–	–
Soug Jaya	–	–	–	–	–	–
<b>Teluk Wondama</b>	–	–	–	–	–	–

Lanjutan Tabel/*Continued Table* 5.1.10

Kecamatan Subdistrict	Sedap Malam <i>Tuberose</i>		Soka <i>Ixora</i>		Sri Rejeki <i>Aglaonema</i>	
	2020	2021 <sup>x</sup>	2020	2021 <sup>x</sup>	2020	2021 <sup>x</sup>
(1)	(44)	(45)	(46)	(47)	(48)	(49)
Naikere	–	–	–	–	–	–
Wondiboy	–	–	–	–	–	–
Rasiey	–	–	–	–	–	–
Kuri Wamesa	–	–	–	–	–	–
Wasior	–	–	–	–	–	–
Duairi	–	–	–	–	–	–
Roon	–	–	–	–	–	–
Windesi	–	–	–	–	–	–
Nikiwar	–	–	–	–	–	–
Wamesa	–	–	–	–	–	–
Roswar	–	–	–	–	–	–
Rumberpon	–	–	–	–	–	–
Soug Jaya	–	–	–	–	–	–
<b>Teluk Wondama</b>	–	–	–	–	–	–

Catatan/Note: ...

Sumber/Source: BPS, Statistik Pertanian Hortikultura SPH–TH/BPS–Statistics Indonesia, Agricultural Statistik for Horticulture SPH–TH



**Tabel**  
**Table** 5.1.11

**Luas Panen Tanaman Hias Menurut Jenis Tanaman di Kabupaten Teluk Wondama (m<sup>2</sup>), 2018–2021**  
**Harvested Area of Ornamental Plants by Kind of Plant in Teluk Wondama Regency (m<sup>2</sup>), 2018–2021**

Jenis Tanaman Kind of Plants	2018	2019	2020	2021 <sup>x</sup>
(1)	(2)	(3)	(4)	(5)
Anggrek/ Orchid	–	–	–	–
Anthurium Bunga/ Flamingo Lily Flower	–	–	–	–
Anthurium Daun/ Anthurium	–	–	–	–
Anyelir/ Carnation	–	–	–	–
Balaceng/ Dieffenbacia	–	–	–	–
Dracaena/ Dracaena	–	–	–	–
Euphorbia/ Euphorbia	–	–	–	–
Gladiol/ Gladiol	–	–	–	–
Hanjuang/ Cordyline	–	–	–	–
Herbras/ Gerbera	–	–	–	–
Kamboja Jepang/ Adenium	–	–	–	–
Keladi Hias/ Caladium	–	–	–	–
Krisan/ Chrysantemum	–	–	–	–
Mawar/ Rose	–	–	–	–
Melati/ Jasmine	–	–	–	–

Lanjutan Tabel/*Continued Table* 5.1.11

Jenis Tanaman <i>Kind of Plants</i>	2018	2019	2020	2021 <sup>x</sup>
(1)	(2)	(3)	(4)	(5)
Monstera/ Monstera	–	–	–	–
Pakis/ Leather Leaf Fern	–	–	–	4
Palem/ Palm	–	–	–	–
Pedang–Pedangan/ Sansevieria	–	–	–	–
Philodendron/ Philodendron	–	–	–	–
Pisang–Pisangan/ Heliconia	–	–	–	–
Sedap Malam/ Tuberose	–	–	–	–
Soka/ Ixora	–	–	–	–
Sri Rejeki/ Aglaonema	–	–	–	–

Catatan/Note: ...

Sumber/Source: BPS, Statistik Pertanian Hortikultura SPH–TH/BPS–Statistics Indonesia, *Agricultural Statistik for Horticulture SPH–TH*

**Tabel**  
**Table** 5.1.12

**Produksi Tanaman Hias Menurut Jenis Tanaman di  
Kabupaten Teluk Wondama (tangkai), 2018–2021**  
*Production of Ornamental Plants by Kind of Plant n Teluk  
Wondama Regency (stalks), 2018–2021*

Jenis Tanaman <i>Kind of Plants</i>	2018	2019	2020	2021 <sup>x</sup>
(1)	(2)	(3)	(4)	(5)
Anggrek/ Orchid	–	–	–	–
Anthurium Bunga/ Flamingo Lily Flower	–	–	–	–
Anthurium Daun/ Anthurium	–	–	–	–
Anyelir/ Carnation	–	–	–	–
Balanceng/ Dieffenbacia	–	–	–	–
Dracaena/ Dracaena	–	–	–	–
Euphorbia/ Euphorbia	–	–	–	–
Gladiol/ Gladiol	–	–	–	–
Hanjuang/ Cordyline	–	–	–	–
Herbras/ Gerbera	–	–	–	–
Kamboja Jepang/ Adenium	–	–	–	–
Keladi Hias/ Caladium	–	–	–	–
Krisan/ Chrysantemum	–	–	–	–
Mawar/ Rose	–	–	–	–
Melati/ Jasmine	–	–	–	–
Monstera/ Monstera	–	–	–	–

Lanjutan Tabel/*Continued Table* 5.1.12

Jenis Tanaman <i>Kind of Plants</i>	2018	2019	2020	2021 <sup>x</sup>
(1)	(2)	(3)	(4)	(5)
Pakis/ Leather Leaf Fern	–	–	–	8
Palem/ Palm	–	–	–	–
Pedang–Pedangan/ Sansevieria	–	–	–	–
Philodendron/ Philodendron	–	–	–	–
Pisang–Pisangan/ Heliconia	–	–	–	–
Sedap Malam/ Tuberose	–	–	–	–
Soka/ Ixora	–	–	–	–
Sri Rejeki/ Aglaonema	–	–	–	–

Catatan/Note: //

Sumber/Source: BPS, Statistik Pertanian Hortikultura SPH–TH/BPS–Statistics Indonesia, *Agricultural Statistik for Horticulture SPH–TH*

**Tabel**  
**Table** 5.1.13

**Produksi Buah-buahan Menurut Kecamatan dan Jenis Tanaman di Kabupaten Teluk Wondama (kuintal), 2020 dan 2021\***

*Production of Fruits by Subdistrict and Kind of Plant in Teluk Wondama Regency (kuintal), 2020 and 2021\**

Kecamatan Subdistrict	Alpukat Avocado		Anggur Grape		Apel Apple	
	2020	2021*	2020	2021*	2020	2021*
(1)	(2)	(3)	(4)	(5)	(6)	(7)
Naikere	13	7	-	-	-	-
Wondiboy	18	10	-	-	-	-
Rasiey	23	21	-	-	-	-
Kuri Wamesa	26	9	-	-	-	-
Wasior	29	67	-	-	-	-
Duairi	19	19	-	-	-	-
Roon	8	7	-	-	-	-
Windesi	37	7	-	-	-	-
Nikiwar	22	16	-	-	-	-
Wamesa	13	10	-	-	-	-
Roswar	37	4	-	-	-	-
Rumberpon	29	5	-	-	-	-
Soug Jaya	4	7	-	-	-	-
<b>Teluk Wondama</b>	<b>277</b>	<b>188</b>	<b>-</b>	<b>-</b>	<b>-</b>	<b>-</b>

Lanjutan Tabel/*Continued Table* 5.1.13

Kecamatan Subdistrict	Belimbing Star Fruit		Duku/Langsar Kokosan/Duku		Durian Durian	
	2020	2021 <sup>x</sup>	2020	2021 <sup>x</sup>	2020	2021 <sup>x</sup>
(1)	(8)	(9)	(10)	(11)	(12)	(13)
Naikere	2	8	88	10	21	16
Wondiboy	37	19	32	15	6	4
Rasiey	25	12	53	17	67	31
Kuri Wamesa	5	2	64	5	7	7
Wasior	16	15	113	32	15	4
Duairi	17	14	50	45	100	49
Roon	1	4	50	9	22	5
Windesi	10	9	97	11	198	70
Nikiwar	50	15	28	22	180	16
Wamesa	9	11	6	80	16	6
Roswar	27	16	53	2	37	1
Rumberpon	21	6	7	52	22	7
Soug Jaya	4	5	2	10	2	3
<b>Teluk Wondama</b>	<b>224</b>	<b>135</b>	<b>643</b>	<b>310</b>	<b>693</b>	<b>218</b>

Lanjutan Tabel/Continued Table 5.1.13

Kecamatan Subdistrict	Jambu Air Water Apple		Jambu Biji Guava		Jengkol Jengkol	
	2020	2021 <sup>x</sup>	2020	2021 <sup>x</sup>	2020	2021 <sup>x</sup>
(1)	(14)	(15)	(16)	(17)	(18)	(19)
Naikere	60	6	48	28	–	–
Wondiboy	10	3	20	7	–	–
Rasiey	21	11	12	14	–	–
Kuri Wamesa	–	4	3	2	–	–
Wasior	10	22	66	46	–	–
Duairi	18	44	15	32	–	–
Roon	1	1	0	2	–	–
Windesi	8	10	2	10	–	–
Nikiwar	28	10	54	13	–	–
Wamesa	23	3	34	9	–	–
Roswar	4	7	9	4	–	–
Rumberpon	2	4	4	5	–	–
Soug Jaya	5	5	7	3	–	–
<b>Teluk Wondama</b>	<b>189</b>	<b>128</b>	<b>274</b>	<b>173</b>	<b>–</b>	<b>–</b>

Lanjutan Tabel/Continued Table 5.1.13

Kecamatan Subdistrict	Jeruk Besar Pomelo		Jeruk Siam/Kepron Orange/Tangerine		Mangga Mango	
	2020	2021 <sup>x</sup>	2020	2021 <sup>x</sup>	2020	2021 <sup>x</sup>
(1)	(20)	(21)	(22)	(23)	(24)	(25)
Naikere	37	–	21	90	481	125
Wondiboy	1	–	1	5	7	14
Rasiey	5	–	11	–	149	89
Kuri Wamesa	2	–	4	3	24	8
Wasior	34	–	10	20	50	33
Duairi	7	–	22	60	38	81
Roon	3	–	7	1	24	26
Windesi	5	–	4	16	40	37
Nikiwar	10	–	30	10	17	24
Wamesa	11	–	15	3	8	14
Roswar	22	–	–	1	13	9
Rumberpon	1	–	1	–	27	17
Soug Jaya	2	–	3	21	4	2
<b>Teluk Wondama</b>	<b>140</b>	<b>–</b>	<b>130</b>	<b>228</b>	<b>882</b>	<b>478</b>



Lanjutan Tabel/Continued Table 5.1.13

Kecamatan Subdistrict	Manggis Mangosteen		Markisa/Konyal Passion fruit		Melinjo/ Gnetum Melinjo	
	2020	2021 <sup>x</sup>	2020	2021 <sup>x</sup>	2020	2021 <sup>x</sup>
(1)	(26)	(27)	(28)	(29)	(30)	(31)
Naikere	–	–	–	–	–	–
Wondiboy	–	–	–	–	–	–
Rasiey	1	–	–	–	1	–
Kuri Wamesa	–	–	–	–	–	–
Wasior	–	–	–	–	1	–
Duairi	2	2	–	–	2	–
Roon	–	–	–	–	–	–
Windesi	8	–	–	–	–	–
Nikiwar	–	–	–	–	–	–
Wamesa	–	–	–	–	–	–
Roswar	–	–	–	–	–	–
Rumberpon	–	–	–	–	–	–
Soug Jaya	–	–	–	–	–	–
<b>Teluk Wondama</b>	<b>11</b>	<b>2</b>	<b>–</b>	<b>–</b>	<b>4</b>	<b>–</b>

Lanjutan Tabel/*Continued Table 5.1.13*

Kecamatan Subdistrict	Nangka/Cempedak Jackfruit		Nenas Pineapple		Pepaya Papaya	
	2020	2021 <sup>x</sup>	2020	2021 <sup>x</sup>	2020	2021 <sup>x</sup>
(1)	(32)	(33)	(34)	(35)	(36)	(37)
Naikere	23	43	–	–	193	102
Wondiboy	47	6	2	1	111	10
Rasiey	56	43	2	–	63	116
Kuri Wamesa	4	5	–	–	12	16
Wasior	53	10	1	2	170	90
Duairi	74	92	6	3	310	175
Roon	22	10	1	0	6	9
Windesi	27	36	3	0	31	25
Nikiwar	69	18	3	5	88	23
Wamesa	11	12	1	1	24	31
Roswar	6	3	–	–	10	16
Rumberpon	6	14	–	–	30	14
Soug Jaya	–	43	–	–	19	14
<b>Teluk Wondama</b>	<b>398</b>	<b>334</b>	<b>18</b>	<b>11</b>	<b>1 067</b>	<b>640</b>

Lanjutan Tabel/Continued Table 5.1.13

Kecamatan Subdistrict	Petai Twisted Cluster Bean		Pisang Banana		Rambutan Rambutan	
	2020	2021 <sup>x</sup>	2020	2021 <sup>x</sup>	2020	2021 <sup>x</sup>
(1)	(38)	(39)	(40)	(41)	(42)	(43)
Naikere	–	–	390	447	292	33
Wondiboy	–	–	47	70	40	7
Rasiey	–	–	414	605	80	41
Kuri Wamesa	–	–	137	155	–	–
Wasior	–	–	550	352	17	17
Duairi	–	–	650	490	24	29
Roon	–	–	282	84	9	2
Windesi	–	–	300	51	14	14
Nikiwar	–	–	103	220	26	5
Wamesa	–	–	270	158	6	3
Roswar	–	–	222	64	42	2
Rumberpon	–	–	41	64	–	–
Soug Jaya	–	–	112	58	1	2
<b>Teluk Wondama</b>	<b>–</b>	<b>–</b>	<b>3 518</b>	<b>2 817</b>	<b>551</b>	<b>155</b>

Lanjutan Tabel/*Continued Table* 5.1.13

Kecamatan Subdistrict	Salak Snakefruit		Sawo Sapodilla/Sawo		Sirsak Soursop		Sukun Breadfruit	
	2020	2021 <sup>x</sup>	2020	2021 <sup>x</sup>	2020	2021 <sup>x</sup>	2020	2021 <sup>x</sup>
(1)	(44)	(45)	(46)	(47)	(48)	(49)	(50)	(51)
Naikere	–	–	–	–	9	16	–	–
Wondiboy	–	–	–	–	18	3	–	1
Rasiey	–	–	–	–	18	26	10	12
Kuri Wamesa	–	–	–	–	7	–	–	–
Wasior	2	2	–	–	27	14	5	5
Duairi	0	6	–	–	13	27	15	3
Roon	–	–	–	–	–	–	–	–
Windesi	–	–	–	–	2	–	5	–
Nikiwar	4	0	–	–	20	4	34	–
Wamesa	–	–	–	–	3	2	12	2
Roswar	–	–	–	–	4	4	–	–
Rumberpon	–	–	–	–	9	6	1	2
Soug Jaya	–	–	–	–	–	–	–	–
<b>Teluk Wondama</b>	<b>6</b>	<b>8</b>	<b>–</b>	<b>–</b>	<b>130</b>	<b>101</b>	<b>82</b>	<b>24</b>

Catatan/Note: ...

Sumber/Source: BPS, Statistik Pertanian Hortikultura SPH–BST/BPS–Statistics Indonesia, Agricultural Statistic for Horticulture SPH–BST

**Tabel**  
**Table** 5.1.14

**Produksi Buah–Buahan dan Sayuran Tahunan Menurut Jenis Tanaman di Kabupaten Teluk Wondama (kuintal), 2018–2021**  
*Production of Annual Fruits and Vegetables by Kind of Plant in Teluk Wondama Regency (quintal), 2018–2021*

Jenis Tanaman <i>Kind of Plants</i>	2018	2019	2020	2021 <sup>x</sup>
(1)	(2)	(3)	(4)	(5)
Alpukat/ <i>Avocado</i>	–	172	277	188
Anggur/ <i>Grape</i>	–	–	–	–
Apel/ <i>Apple</i>	–	–	–	–
Belimbing/ <i>Star Fruit</i>	–	137	224	135
Duku/Langsar/Kokosan/ <i>Duku</i>	–	446	643	310
Durian/ <i>Durian</i>	6	501	693	218
Jambu Air/ <i>Water Apple</i>	5	70	189	128
Jambu Biji/ <i>Guava</i>	4	150	274	173
Jengkol/ <i>Jengkol</i>	–	–	–	–
Jeruk Besar/ <i>Pomelo</i>	5	46	140	–
Jeruk Siam/Keprok/ <i>Orange/Tangerine</i>	6	80	130	228
Mangga/ <i>Mango</i>	6	457	882	478
Manggis/ <i>Mangosteen</i>	–	4	11	2

Lanjutan Tabel/Continued Table 5.1.14

Jenis Tanaman <i>Kind of Plants</i>	2018	2019	2020	2021*
(1)	(2)	(3)	(4)	(5)
Markisa/Konyal/ <i>Passion fruit</i>	–	–	–	–
Melinjo/ Gnetum/ <i>Melinjo</i>	–	19	4	–
Nangka/Cempedak/ <i>Jackfruit</i>	36	518	398	334
Nenas/ <i>Pineapple</i>	1	47	18	11
Pepaya/ <i>Papaya</i>	57	705	1 067	640
Petai/ <i>Twisted Cluster Bean</i>	–	–	–	–
Pisang/ <i>Banana</i>	58	2 422	3 518	2 817
Rambutan/ <i>Rambutan</i>	7	309	551	155
Salak/ <i>Snakefruit</i>	–	3	6	8
Sawo/ <i>Sapodilla/Sawo</i>	–	–	–	–
Sirsak/ <i>Soursop</i>	4	63	130	101
Sukun/ <i>Breadfruit</i>	5	41	82	24

Catatan/Note: ...

Sumber/Source: BPS, Statistik Pertanian Hortikultura SPH–BST/BPS–Statistics Indonesia, Agricultural Statistic for Horticulture SPH–BST

**5.2 PERKEBUNAN  
ESTATE CROPS**

**Tabel 5.2.1 Luas Areal Tanaman Perkebunan Menurut Kecamatan dan Jenis Tanaman di Kabupaten Teluk Wondama (ha), 2020 dan 2021<sup>x</sup>**  
*Planted Area of Estate Crops by Subdistrict and Type of Crops in Teluk Wondama Regency (ha), 2020 and 2021<sup>x</sup>*

Kecamatan Subdistrict	Kelapa Coconut		Kakao Cocoa	
	2020	2021 <sup>x</sup>	2020	2021 <sup>x</sup>
(1)	(2)	(3)	(4)	(5)
Naikere	65	65	–	–
Wondiboy	152	258	–	–
Rasiey	6	6	–	–
Kuri Wamesa	21	21	–	–
Wasior	26	26	–	–
Duairi	10	10	–	–
Roon	10	38	–	–
Windesi	34	45	–	–
Nikiwar	26	12	–	–
Wamesa	14	14	–	–
Roswar	54	84	–	–
Rumberpon	19	38	–	–
Soug Jaya	66	86	–	–
<b>Teluk Wondama</b>	<b>503</b>	<b>703</b>	<b>–</b>	<b>–</b>

Lanjutan Tabel/*Continued Table* 5.2.1

Kecamatan Subdistrict	Pinang Palm		Pala Nutmeg	
	2020	2021 <sup>x</sup>	2020	2021 <sup>x</sup>
(1)	(6)	(7)	(8)	(9)
Naikere	4	5	2	2
Wondiboy	4	7	7	17
Rasiey	6	6	95	94
Kuri Wamesa	3	3	3	3
Wasior	14	14	107	107
Duairi	5	5	5	5
Roon	5	8	5	5
Windesi	16	16	4	4
Nikiwar	2	2	2	2
Wamesa	2	2	2	2
Roswar	23	23	2	2
Rumberpon	4	4	4	4
Soug Jaya	5	5	2	5
<b>Teluk Wondama</b>	<b>93</b>	<b>100</b>	<b>240</b>	<b>252</b>



Lanjutan Tabel/*Continued Table* 5.2.1

Kecamatan Subdistrict	Sagu Sago Palms		Nilam Patchouli	
	2020	2021 <sup>x</sup>	2020	2021 <sup>x</sup>
(1)	(10)	(11)	(12)	(13)
Naikere	40	43	–	–
Wondiboy	4	10	–	–
Rasiey	21	24	–	–
Kuri Wamesa	17	19	–	–
Wasior	24	26	–	–
Duairi	16	19	–	–
Roon	6	8	–	–
Windesi	11	30	–	–
Nikiwar	8	9	–	–
Wamesa	7	8	–	–
Roswar	21	44	–	–
Rumberpon	17,50	17	–	–
Soug Jaya	11,01	30	–	–
<b>Teluk Wondama</b>	<b>203,51</b>	<b>287</b>	–	–

Lanjutan Tabel/*Continued Table 5.2.1*

Kecamatan Subdistrict	Kopi Coffe		Tebu Sugarcane	
	2020	2021 <sup>x</sup>	2020	2021 <sup>x</sup>
(1)	(14)	(15)	(16)	(17)
Naikere	–	–	–	–
Wondiboy	–	–	–	–
Rasiey	–	–	–	–
Kuri Wamesa	–	–	–	–
Wasior	–	–	–	–
Duairi	–	–	–	–
Roon	–	–	–	–
Windesi	–	–	–	–
Nikiwar	–	–	–	–
Wamesa	–	–	–	–
Roswar	–	–	–	–
Rumberpon	–	–	–	–
Soug Jaya	–	–	–	–
<b>Teluk Wondama</b>	–	–	–	–

**Tabel**  
**Table** 5.2.2

**Produksi Perkebunan Menurut Kecamatan dan Jenis Tanaman di Kabupaten Teluk Wondama (ton), 2020 dan 2021<sup>x</sup>**

***Production of Estate by Subdistrict and Type of Crops in Teluk Wondama Regency (ton), 2020 and 2021<sup>x</sup>***

Kecamatan Subdistrict	Kelapa Coconut		Kakao Cocoa	
	2020	2021 <sup>x</sup>	2020	2021 <sup>x</sup>
(1)	(2)	(3)	(4)	(5)
Naikere	133,82	13,92	–	–
Wondiboy	14,34	3,52	–	–
Rasiey	1,97	0,19	–	–
Kuri Wamesa	11,74	1,44	–	–
Wasior	13,78	1,60	–	–
Duairi	12,90	1,34	–	–
Roon	11,50	7,04	–	–
Windesi	21,56	3,20	–	–
Nikiwar	15,74	1,63	–	–
Wamesa	18,64	1,95	–	–
Roswar	102,34	10,66	–	–
Rumberpon	21,65	4,64	–	–
Soug Jaya	47,23	7,20	–	–
<b>Teluk Wondama</b>	<b>427,21</b>	<b>58,33</b>	<b>–</b>	<b>–</b>

Lanjutan Tabel/*Continued Table* 5.2.2

Kecamatan Subdistrict	Pinang Palm		Pala Nutmeg	
	2020	2021 <sup>x</sup>	2020	2021 <sup>x</sup>
(1)	(6)	(7)	(8)	(9)
Naikere	11,26	–	–	–
Wondiboy	2,56	1,20	0,98	0,88
Rasiey	1,00	0,38	–	–
Kuri Wamesa	6,14	–	,–	–
Wasior	7,17	3,38	–	–
Duairi	5,12	2,40	1,97	1,76
Roon	3,60	2,10	1,30	0,99
Windesi	11,26	5,25	1,23	1,10
Nikiwar	8,19	–	–	–
Wamesa	2,56	–	–	–
Roswar	53,26	–	–	–
Rumberpon	11,26	–	–	–
Soug Jaya	24,58	1,50	–	1,10
<b>Teluk Wondama</b>	<b>147,96</b>	<b>16,21</b>	<b>5,48</b>	<b>5,83</b>

Lanjutan Tabel/*Continued Table 5.2.2*

Kecamatan Subdistrict	Sagu Sago Palms		Nilam Patchouli	
	2020	2021 <sup>x</sup>	2020	2021 <sup>x</sup>
(1)	(10)	(11)	(12)	(13)
Naikere	50,00	30,00	–	–
Wondiboy	20,00	20,00	–	–
Rasiey	40,00	10,00	–	–
Kuri Wamesa	11,74	10,00	–	–
Wasior	13,78	5,00	–	–
Duairi	12,90	12,00	–	–
Roon	11,50	8,00	–	–
Windesi	21,56	15,00	–	–
Nikiwar	15,74	15,00	–	–
Wamesa	18,64	–	–	–
Roswar	102,34	30,00	–	–
Rumberpon	21,65	–	–	–
Soug Jaya	47,23	30,00	–	–
<b>Teluk Wondama</b>	<b>387,08</b>	<b>185,00</b>	<b>–</b>	<b>–</b>

Lanjutan Tabel/*Continued Table*

Kecamatan Subdistrict	Kopi Coffe		Tebu Sugarcane	
	2020	2021 <sup>x</sup>	2020	2021 <sup>x</sup>
(1)	(14)	(15)	(16)	(17)
Naikere	-	-	-	-
Wondiboy	-	-	-	-
Rasiey	-	-	-	-
Kuri Wamesa	-	-	-	-
Wasior	-	-	-	-
Duairi	-	-	-	-
Roon	-	-	-	-
Windesi	-	-	-	-
Nikiwar	-	-	-	-
Wamesa	-	-	-	-
Roswar	-	-	-	-
Rumberpon	-	-	-	-
Soug Jaya	-	-	-	-
<b>Teluk Wondama</b>	-	-	-	-

Catatan/Note: ...

Sumber/Source: Dinas Pertanian Kabupaten Teluk Wondama/Agriculture Department of Teluk Wondama

<https://telukwondamakab.bps.go.id>

## INDUSTRI, PERTAMBANGAN, DAN ENERGI *INDUSTRY, MINING, AND ENERGY*

Hanya terdapat **3 distrik** yang sudah **terpasang daya listrik** yaitu distrik **Wasior, Windesi dan Wamesa**







**PENJELASAN TEKNIS****TECHNICAL NOTES**

- |  |   |
|--|---|
| <p>1. Kapasitas listrik terpasang adalah total kapasitas dari seluruh mesin pembangkit listrik yang dioperasikan.</p>  | <p>1. <i>nstalled electricity capacity is the total capacity of all operated power plants machines.</i></p>   |
| <p>2. Listrik yang dibangkitkan adalah jumlah listrik yang dibangkitkan oleh seluruh mesin pembangkit listrik dan dinyatakan dalam satuan dasar Watt hours.</p>  | <p>2. <i>Electricity generated is the amount of electricity generated by all power plant engine in Watt hours standard unit.</i></p>  |
| <p>3. Jumlah listrik yang terjual/ didistribusikan adalah banyaknya listrik yang disalurkan kepada para pelanggan.</p>   | <p>3. <i>Sold/distributed electricity is total electricity distributed to customers.</i></p>  |
| <p>4. Kapasitas produksi potensial adalah hubungan antara output yang sebenarnya diproduksi dengan peralatan yang terpasang dan potensi output yang dapat diproduksi dengan peralatan terpasang tersebut, jika kapasitas sepenuhnya digunakan.</p> | <p>4. <i>Potential capacity production is relationship between output that is actually produced with the installed equipment, and the potential output which could be produced with it, if capacity was fully used.</i></p> |

## ULASAN

Dewasa ini, listrik merupakan salah satu kebutuhan yang dapat dikatakan sebagai kebutuhan primer yang dapat menunjang kegiatan sehari-hari. Ketiadaan listrik tentu akan sangat menghambat kegiatan dan ruang gerak manusia dalam mengikuti perkembangan informasi global.

Kebutuhan listrik di Kabupaten Teluk Wondama didukung oleh PT PLN (Persero) yang sudah mencakup beberapa wilayah Kabupaten Teluk Wondama. Jumlah pengguna listrik di Kabupaten Teluk Wondama mencapai 7.354 pengguna.

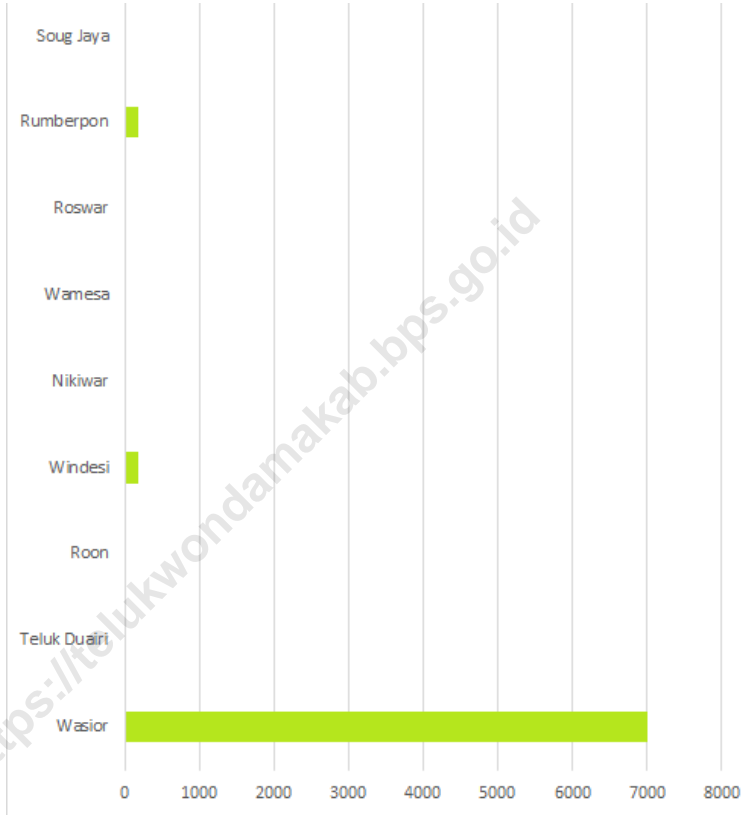
## DESCRIPTION

*Nowadays, electricity is one of the needs that can be said as primary needs that can support daily activities. The absence of electricity will certainly greatly hamper human activities and space in following the development of global information.*

*Electricity needs in the Regency of Teluk Wondama are supported by PT PLN (Persero) which already covers several areas of the Teluk Wondama Regency. The number of electricity users in Teluk Wondama Regency reaches 7.354 users.*

**Gambar** 6.1  
**Figures**

**Jumlah Pelanggan Listrik Menurut Kecamatan di Kabupaten Teluk Wondama, 2021**  
**Number of Electricity Customers by Subdistrict in Teluk Wondama Regency, 2021**



Sumber/Source : PLN Cabang Kabupaten Teluk Wondama

**Tabel**  
**Table** 6.1

**Daya Terpasang, Produksi, dan Distribusi Listrik PT. PLN (Persero) pada Cabang/Ranting PLN Menurut Kecamatan di Kabupaten Teluk Wondama, 2021**  
**Installed Electricity Power, Production, and Distribution of PT. PLN (Persero) at PLN Branch by Subdistrict in Teluk Wondama Regency, 2021**

Kecamatan Subdistrict	Daya Terpasang Installed Electricity Power (KW)	Produksi Listrik Electricity Production (KWh)	Listrik Terjual Electricity Sold (KWh)	Dipakai Sendiri Own Used (KWh)	Susut/ Hilang Shrinkage/ Lost (KWh)
(1)	(2)	(3)	(4)	(5)	(6)
Naikere	–	–	–	–	–
Wondiboi	–	–	–	–	–
Rasiei	–	–	–	–	–
Kuri Wamesa	–	–	–	–	–
Wasior	4 000 000	11 831 042	10 732 843	–	–
Teluk Duairi	–	–	–	–	–
Roon	–	–	–	–	–
Windesi	300 000	–	–	–	–
Nikiwar	–	–	–	–	–
Wamesa	50 000	–	–	–	–
Roswar	–	–	–	–	–
Rumberpon	–	–	–	–	–
Soug Jaya	50	–	–	–	–
<b>Teluk Wondama</b>	<b>4 350 000</b>	<b>11 831 042</b>	<b>10 732 843</b>	<b>–</b>	<b>–</b>

Catatan/Note: ...

Sumber/Source: PLN Cabang Kabupaten Teluk Wondama

**Tabel**  
**Table 6.2****Jumlah Pelanggan Listrik Menurut Kecamatan di Kabupaten Teluk Wondama, 2017–2021**  
**Number of Electricity Customers by Subdistrict in Teluk Wondama Regency, 2017–2021**

Kecamatan Subdistrict	2017	2018	2019	2020	2021
(1)	(2)	(3)	(4)	(5)	(6)
Naikere	...	...	–	–	–
Wondiboi	...	...	–	–	–
Rasiei	...	...	–	–	–
Kuri Wamesa	...	...	–	–	–
Wasior	...	...	4 972	5 921	7 006
Teluk Duairi	...	...	–	–	–
Roon	...	...	–	–	–
Windesi	...	...	131	153	181
Nikiwar	...	...	–	–	–
Wamesa	...	...	–	–	–
Roswar	...	...	–	–	–
Rumberpon	...	...	134	165	167
Soug Jaya	...	...	–	–	–
<b>Teluk Wondama</b>	...	...	<b>5 237</b>	<b>6 239</b>	<b>7 354</b>

Catatan/Note: ...

Sumber/Source: PLN Cabang Kabupaten Teluk Wondama



## PARIWISATA TOURISM

**Jumlah Rumah Makan** di Kab Teluk Wondama **tidak mengalami perubahan** selama tahun 2021 Wasior masih memiliki jumlah rumah makan terbanyak sebesar **33 Rumah makan**







**PENJELASAN TEKNIS**

1. **Usaha penyediaan akomodasi** adalah usaha yang menyediakan pelayanan penginapan yang dapat dilengkapi dengan pelayanan pariwisata lainnya. Usaha penyediaan akomodasi dapat berupa hotel, vila, pondok wisata, bumi perkemahan, persinggahan karavan, dan akomodasi lainnya yang digunakan untuk tujuan pariwisata.
2. **Rumah makan atau restoran** adalah satu jenis usaha jasa pangan yang bertempat di sebagian atau seluruh bangunan yang permanen dilengkapi dengan peralatan dan perlengkapan untuk proses pembuatan, penyimpanan dan penjualan makanan dan minuman bagi umum di tempat usahanya.

**TECHNICAL NOTES**

1. **The business of providing accommodation** is a business that provides specialty services that can be equipped with other tourism services. It includes hotel, villa, cottage, camping, caravan stop, and other accommodation that are used for tourism purposes.
2. **Restaurant** is a type of food service business which is located in a part or all of a permanent building that is equipped with equipment and supplies for the process of making, storing and selling food and beverages for the public at its place of business.

**ULASAN**

Jumlah Usaha Akomodasi di Kabupaten Teluk Wondama pada tahun 2021 adalah sebanyak 6 usaha, yang memiliki 72 kamar dan 96 tempat tidur.

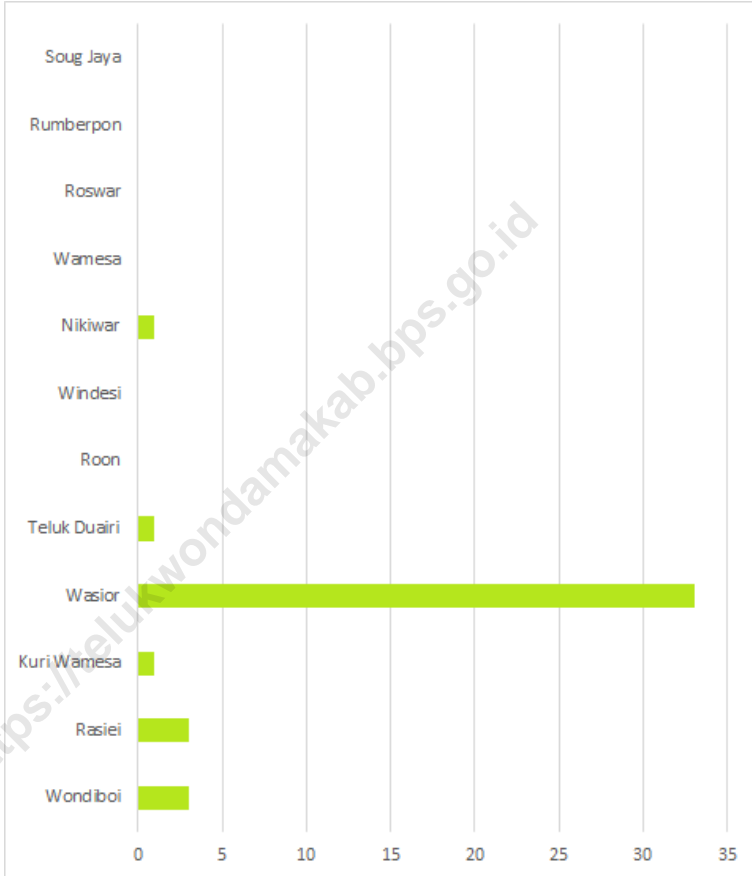
**DESCRIPTION**

*Number of Accomodations in Teluk Wondama Regency in 2021 are 6 accomodations, with 72 rooms and 96 beds.*

<https://telukwondamakab.bps.go.id>

**Gambar** 7.1  
**Figures**

**Jumlah Rumah Makan/Restoran Menurut Kecamatan di Kabupaten Teluk Wondama, 2021**  
**Number of Restaurants by Subdistrict in Teluk Wondama Regency, 2021**



Sumber/Source : Dinas Perindustrian, Perdagangan dan Koperasi Kabupaten Teluk Wondama, dan Dinas Pariwisata dan Kebudayaan Kabupaten Teluk Wondama/ *Industry and Trade Service Teluk Wondama Regency*



**Tabel**  
**Table** 7.1

**Jumlah Akomodasi, Kamar, dan Tempat Tidur yang Tersedia di Kabupaten Teluk Wondama, 2015–2021\***  
**Number of Accommodations, Available Rooms and Beds in Teluk Wondama Regency, 2015–2021\***

Tahun Year	Akomodasi Accommodations	Kamar Rooms	Tempat Tidur Beds
(1)	(2)	(3)	(4)
2015	1	14	24
2016	1	14	24
2017 <sup>1</sup>	2	19	28
2018	2	19	32
2019	3	39	65
2020	6	66	108
2021	6	72	96

Catatan/Note: <sup>1</sup>Data tahun 2017 bergabung dengan kegiatan Sensus Ekonomi/Data in 2017 was joined with Economics Census  
Sumber/Source: BPS, Survei Hotel Tahunan (VHTL)/BPS–Statistics Indonesia, Hotels Survey

**Tabel**  
**Table** 7.2**Jumlah Rumah Makan/Restoran Menurut Kecamatan di  
Kabupaten Teluk Wondama, 2018–2021**  
**Number of Restaurants by Subdistrict in Teluk Wondama  
Regency, 2018–2021**

Kecamatan Subdistrict	2018	2019	2020	2021
(1)	(2)	(3)	(4)	(5)
Naikere	–	–	–	–
Wondiboi	1	3	3	3
Rasiei	2	3	3	3
Kuri Wamesa	–	1	1	1
Wasior	28	33	33	33
Teluk Duairi	–	1	1	1
Roon	–	–	–	–
Windesi	–	–	–	–
Nikiwar	–	1	1	1
Wamesa	–	–	–	–
Roswar	–	–	–	–
Rumberpon	–	–	–	–
Soug Jaya	–	–	–	–
<b>Teluk Wondama</b>	<b>31</b>	<b>42</b>	<b>42</b>	<b>42</b>

Catatan/Note: ...

Sumber/Source: Dinas Perindustrian, Perdagangan dan Koperasi Kabupaten Teluk Wondama, dan Dinas Pariwisata dan Kebudayaan Kabupaten Teluk Wondama/ *Industry and Trade Service Teluk Wondama Regency*

## TRANSPORTASI DAN KOMUNIKASI *TRANSPORTATION AND COMMUNICATION*

**Distrik Wasior** merupakan satu-satunya distrik yang memiliki **Kantor Pos** sejumlah **1 Kantor**







**PENJELASAN TEKNIS**

1. Kendaraan bermotor adalah kendaraan yang digerakkan oleh peralatan teknik yang ada pada kendaraan tersebut, biasanya digunakan untuk angkutan orang atau barang di atas jalan raya. Kendaraan bermotor yang dicatat adalah semua jenis kendaraan kecuali kendaraan bermotor TNI/Polri dan Korps Diplomatik.

**TECHNICAL NOTES**

1. *The vehicle is a vehicle that is driven by the existing technical equipment in the vehicle, normally used to transport people or goods on the highway. Motor vehicles recorded were all kinds of vehicles, except motor vehicles TNI/Police and the Diplomatic Corps.*

<https://telukwondamakab.bps.go.id>

**ULASAN**

**DESCRIPTION**

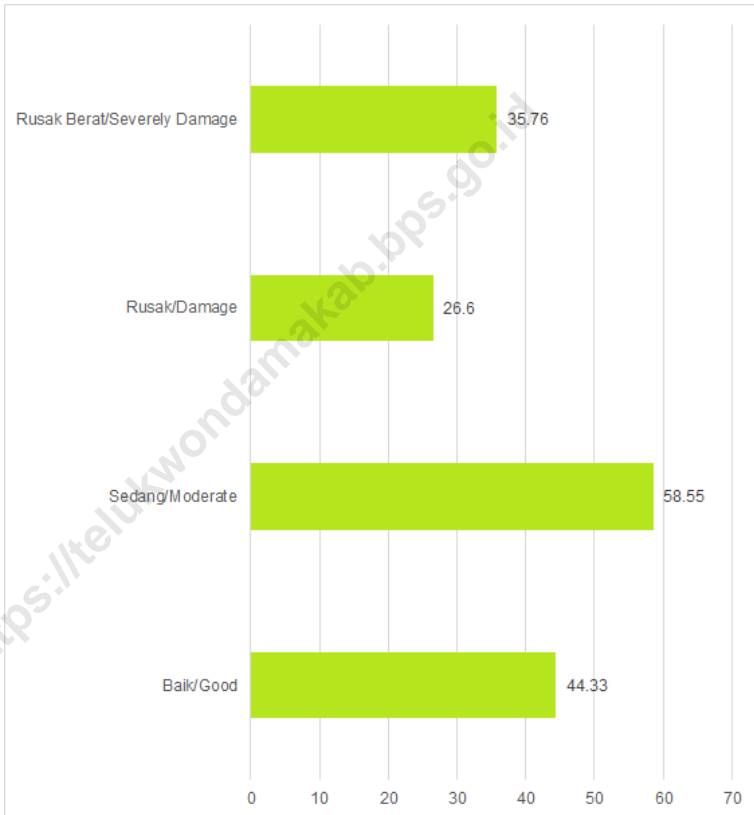
Berdasarkan tingkat kewenangannya Kabupaten Teluk Wondama memiliki panjang jalan 165,25 km pada tahun 2021.

*By the level of the government authority Teluk Wondama regency has the lenth of roads 125.25 km in 2021.*

<https://telukwondamakab.bps.go.id>

**Gambar** 8.1  
**Figures**

**Panjang Jalan<sup>1</sup> Menurut Tingkat Kewenangan  
Pemerintahan di Kabupaten Teluk Wondama (km),  
2019–2021**  
*Length of Roads<sup>1</sup> by Level of Government Authority in  
Teluk Wondama (km), 2019–2021*



Sumber/Source : Dinas Pekerjaan Umum Teluk Wondama/ Public Works Services of Teluk Wondama Regency

## 8.1 TRANSPORTASI TRANSPORTATION

**Tabel 8.1.1 Panjang Jalan<sup>1</sup> Menurut Tingkat Kewenangan Pemerintahan di Kabupaten Teluk Wondama (km), 2019–2021**  
**Table 8.1.1 Length of Roads<sup>1</sup> by Level of Government Authority in Teluk Wondama Regency (km), 2019–2021**

Tingkat Kewenangan Pemerintahan Level of Government Authority	2019	2020	2021
(1)	(2)	(3)	(4)
Negara/State	70,43	70,43	70,43
Provinsi/Province	94,82	94,82	94,82
Kabupaten/Regency	...	...	...
<b>Jumlah/Total</b>	<b>165,25</b>	<b>165,25</b>	<b>165,25</b>

Catatan/Note: <sup>1</sup>Hanya Jalan Negara dan Jalan Provinsi/Only State Road and Province Road

Sumber/Source: Balai Pelaksanaan Jalan Nasional/National Road Implementation Center  
Dinas Pekerjaan Umum Provinsi Papua Barat/Public Works Service of Papua Barat Province

**Tabel 8.1.2 Panjang Jalan Menurut Jenis Permukaan Jalan di Kabupaten Teluk Wondama (km), 2019–2021**  
**Length of Roads by Type of Road Surface in Teluk Wondama Regency (km), 2019–2021**

Jenis Permukaan Jalan Type of Road Surface	2019	2020	2021 <sup>1</sup>
(1)	(2)	(3)	(4)
Aspal/Paved	128,58	128,58	93,54
Kerikil/Gravel	330,53	330,45	71,70
Tanah/Soil	12,74	12,83	–
Lainnya/Others	–	–	–
<b>Jumlah/Total</b>	<b>471,85</b>	<b>471,85</b>	<b>165,24</b>

Catatan/Note: <sup>1</sup>Hanya Jalan Negara dan Jalan Provinsi/Only State Road and Province Road

Sumber/Source: Dinas Pekerjaan Umum Teluk Wondama/ Public Works Services of Teluk Wondama Regency

**Tabel 8.1.3** Panjang Jalan Menurut Kondisi Jalan di Kabupaten Teluk Wondama (km), 2019–2021  
**Table 8.1.3** Length of Roads by Condition of Roads in Teluk Wondama Regency (km), 2019–2021

Kondisi Jalan Condition of Roads	2019	2020	2021 <sup>1</sup>
(1)	(2)	(3)	(4)
Baik/Good	70,81	70,81	44,33
Sedang/Moderate	...	...	58,55
Rusak/Damage	243,591	243,591	26,60
Rusak Berat/Severely Damage	214,556	214,556	35,76
<b>Jumlah/Total</b>	<b>528,95</b>	<b>528,95</b>	<b>165,24</b>

Catatan/Note: <sup>1</sup>Hanya Jalan Negara dan Jalan Provinsi/Only State Road and Province Road

Sumber/Source: Dinas Pekerjaan Umum Teluk Wondama/ Public Works Services of Teluk Wondama Regency

## 8.2 KOMUNIKASI COMMUNICATION

**Tabel 8.2.1** Jumlah Kantor Pos Pembantu Menurut Kecamatan di Kabupaten Teluk Wondama, 2018–2021  
*Number of Post Offices Subsidiaries by Subdistrict in Teluk Wondama Regency, 2018–2021*

Kecamatan Subdistrict	2018	2019	2020	2021
(1)	(2)	(3)	(4)	(5)
Naikere	–	–	–	–
Wondiboi	–	–	–	–
Rasiei	–	–	–	–
Kuri Wamesa	–	–	–	–
Wasior	1	1	1	1
Teluk Duairi	–	–	–	–
Roon	–	–	–	–
Windesi	–	–	–	–
Nikiwar	–	–	–	–
Wamesa	–	–	–	–
Roswar	–	–	–	–
Rumberpon	–	–	–	–
Soug Jaya	–	–	–	–
<b>Teluk Wondama</b>	<b>1</b>	<b>1</b>	<b>1</b>	<b>1</b>

Catatan/Note: ...

Sumber/Source: ...





## PERBANKAN, KOPERASI, DAN HARGA-HARGA *BANKING, COOPERATIVE, AND PRICES*

**Distrik Wasior** memiliki **jumlah koperasi terbanyak** di Kab Teluk Wondama sebanyak **14 Koperasi**



<https://telukwondama.kab.bps.go.id>



**PENJELASAN TEKNIS**

1. Koperasi adalah perusahaan yang beranggotakan orang-seorang atau badan hukum koperasi dengan melandaskan kegiatannya berdasarkan prinsip koperasi sekaligus sebagai gerakan ekonomi rakyat yang berdasarkan azas kekeluargaan. Bentuk badan hukum koperasi ini dikeluarkan dan disahkan oleh Departemen Koperasi.

**TECHNICAL NOTES**

1. *Cooperative refers to an incorporated cooperative or a company which has individuals as its members, which bases its activities on the principles of cooperatives as well as on the economic tradition of the populace which is based on the principle of family ties. This form of cooperative corporate body is promulgated and legalised by the Department of Cooperatives.*

<https://telukwondamakab.bps.go.id>

**ULASAN**

Koperasi menjadi media masyarakat untuk memenuhi kebutuhan bersama di bidang ekonomi, sosial dan budaya. Kabupaten Teluk Wondama memiliki sejumlah koperasi dengan jenis yang paling banyak yaitu koperasi produsen dengan 16 unit, diikuti koperasi konsumen dengan 12 unit, koperasi simpan pinjam 2 unit dan koperasi jasa 1 unit.

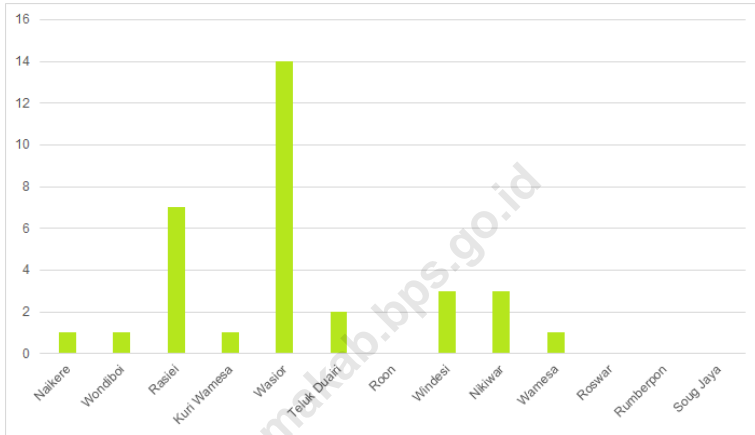
**DESCRIPTION**

*Cooperatives become community media to meet common needs in the economic, social and cultural fields. Teluk Wondama Regency has a number of cooperatives with the most types, namely producer cooperatives with 16 units, followed by consumer cooperatives with 12 units, 2 units of savings and loan cooperatives and 1 unit of service cooperatives.*

<https://telukwondamakab.bps.go.id>

**Gambar** 9.1  
**Figures**

**Jumlah Koperasi Aktif Menurut Kecamatan di Kabupaten Teluk Wondama, 2021**  
**Number of Active Cooperative by Subdistrict in Teluk Wondama Regency, 2021**



Sumber/Source : Dinas Perindustrian, Perdagangan dan Koperasi Kabupaten Teluk Wondama/ *Industries, Trading and Cooperation Services of Teluk Wondama Regency*

**Tabel 9.1** Jumlah Koperasi Aktif Menurut Kecamatan di Kabupaten Teluk Wondama, 2018–2021  
**Table 9.1** Number of Active Cooperative by Subdistrict in Teluk Wondama Regency, 2018–2021

Kecamatan Subdistrict	2018	2019	2020	2021
(1)	(2)	(3)	(4)	(5)
Naikere	...	1	1	1
Wondiboi	...	1	1	1
Rasiei	...	6	7	7
Kuri Wamesa	...	–	1	1
Wasior	...	14	14	14
Teluk Duairi	...	2	2	2
Roon	...	–	–	–
Windesi	...	3	3	3
Nikiwar	...	3	3	3
Wamesa	...	1	1	1
Roswar	...	–	–	–
Rumberpon	...	–	–	–
Soug Jaya	...	–	–	–
<b>Teluk Wondama</b>	...	<b>31</b>	<b>33</b>	<b>33</b>

Catatan/Note: ...

Sumber/Source: Dinas Perindustrian, Perdagangan dan Koperasi Kabupaten Teluk Wondama/ Industries, Trading and Cooperation Services of Teluk Wondama Regency

**Tabel**  
**Table** 9.2**Jumlah Koperasi Menurut Jenis Koperasi dan Kecamatan di Kabupaten Teluk Wondama, 2021**  
**Number of Cooperative by Kind of Cooperative and Subdistrict in Teluk Wondama Regency, 2021**

Kecamatan Subdistrict	Jenis Koperasi/ Kind of Cooperative					Jumlah Total
	Produsen	Konsumen	Simpan Pinjam	Jasa	Pemasaran	
(1)	(2)	(3)	(4)	(5)	(6)	(7)
Naikere	1	–	–	–	–	1
Wondiboi	1	–	–	–	–	1
Rasiei	6	1	–	–	–	7
Kuri Wamesa	1	–	–	–	–	1
Wasior	11	–	2	1	–	14
Teluk Duairi	2	–	–	–	–	2
Roon	–	–	–	–	–	–
Windesi	3	–	–	–	–	3
Nikiwar	3	–	–	–	–	3
Wamesa	1	–	–	–	–	1
Roswar	–	–	–	–	–	–
Rumberpon	–	–	–	–	–	–
Soug Jaya	–	–	–	–	–	–
<b>Teluk Wondama</b>	<b>29</b>	<b>1</b>	<b>2</b>	<b>1</b>	<b>–</b>	<b>33</b>

Catatan/Note: ...

Sumber/Source: Dinas Perindustrian, Perdagangan dan Koperasi Kabupaten Teluk Wondama/ *Industries, Trading and Cooperation Services of Teluk Wondama Regency*





## PENGELUARAN PENDUDUK POPULATION EXPENDITURE

Penduduk Kab Teluk Wondama memiliki

**Rata-rata Pengeluaran  
Per kapita Sebulan**

Rp 1.239.119





**PENJELASAN TEKNIS**

**TECHNICAL NOTES**

1. Pengeluaran rata-rata per kapita adalah biaya yang dikeluarkan untuk konsumsi semua anggota rumah tangga selama sebulan baik yang berasal dari pembelian, pemberian maupun produksi sendiri dibagi dengan banyaknya anggota rumah tangga dalam rumah tangga tersebut.
2. Pengeluaran dihitung berdasarkan pengeluaran makanan dan non makanan. Kelompok makanan yang dihitung meliputi padi-padian, umbi-umbian, ikan, daging, telur dan susu, sayur-sayuran, kacang-kacangan, buah-buahan, minyak dan lemak, bahan minuman, bumbu-bumbuan, makanan dan minuman jadi, tembakau dan sirih, serta konsumsi lainnya.
3. Pengeluaran non makanan meliputi perumahan, bahan bakar, penerangan, aneka barang dan jasa, pakaian, alas kaki dan tutup kepala, barang yang tahan lama, pajak pemakaian dan asuransi, serta keperluan pesta dan upacara

1. *Per capita average expenditure is the cost spent for all household members' consumption during the month, whether from purchasing, giving or own production, divided by the number of household members in the household.*
2. *Expenses based on the food and non food expenditure. Food groups calculated includes grains, tubers, fish, meat, eggs and milk, vegetables, legumes, fruits, oils and fats, beverage ingredients, spices, food and beverages, tobacco and betel, and other consumption.*
3. *The non food expenditure included housing, fuel, lighting, miscellaneous, goods and services, clothing, footwear and headgear, durable goods, consumption tax and insurance premiums as well as party and ceremonial purposes.*

**ULASAN**

Pengeluaran rata-rata per kapita sebulan dari suatu wilayah baik pengeluaran makanan maupun non makanan dapat diperoleh melalui hasil Survei Sosial Ekonomi Nasional (SUSENAS).

Tahun 2021, nilai rata-rata pengeluaran penduduk Kabupaten Teluk Wondama untuk makanan relative lebih besar dibandingkan dengan pengeluaran untuk non makanan. Pengeluaran rata-rata per kapita penduduk Kabupaten Teluk Wondama untuk makanan yang terbesar adalah makanan dan minuman jadi.

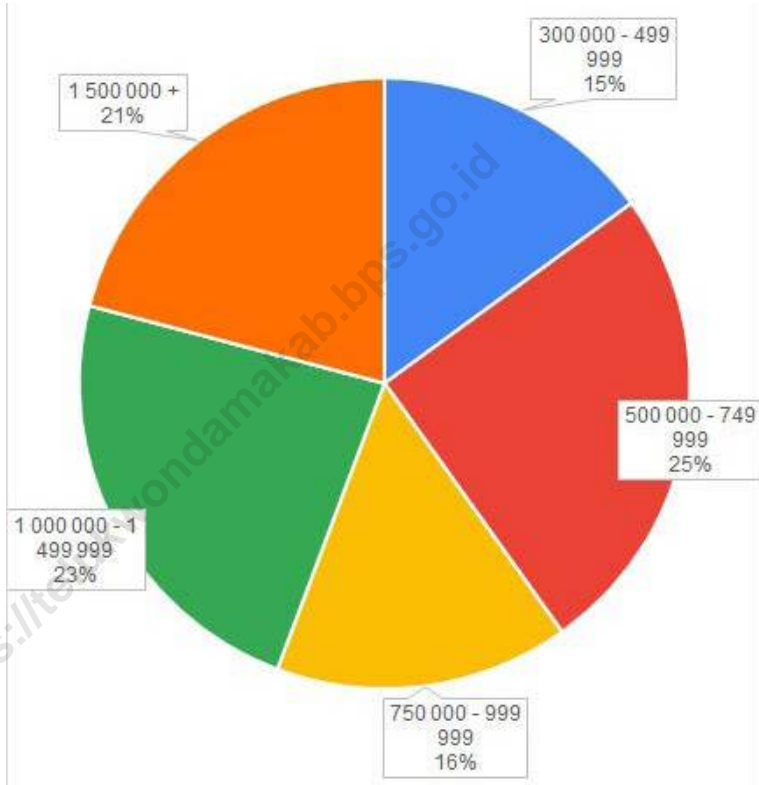
**DESCRIPTION**

*Average monthly per capita expenditure for a region which consists of two groups of commodity, food and non food commodity based on National Socio Economic Survey (SUSENAS).*

*In 2021, the average of Teluk Wondama Regency population expenditure to food is still higher than expenditure for non food. The largest average expenditure of food per capita of Teluk Wondama Regency's population come from Prepared Food and Beverages.*

**Gambar** 10.1  
**Figures**

**Persentase Penduduk Menurut Golongan Pengeluaran Per Kapita Sebulan di Kabupaten Teluk Wondama, 2021**  
*Percentage of Population by Class of Monthly Expenditure per Capita in Teluk Wondama Regency, 2021*



Sumber/Source : BPS, Survei Sosial Ekonomi Nasional (Susenas) Maret/BPS–Statistics Indonesia, National Socioeconomic Survey March

**Tabel** 10.1 **Rata-rata Pengeluaran per Kapita Sebulan Menurut Kelompok Komoditas (rupiah) di Kabupaten Teluk Wondama, 2020 dan 2021**  
**Monthly Average Expenditure per Capita by Commodity Group (rupiahs) in Teluk Wondama Regency, 2020 and 2021**

Kelompok Komoditas/ <i>Commodity Group</i>	2020	2021
(1)	(2)	(3)
<b>Makanan/Food</b>		
Padi-padian/ <i>Cereals</i>	77 919	72 195
Umbi-umbian/ <i>Tubers</i>	32 801	29 944
Ikan/udang/cumi/kerang/ <i>Fish/shrimp/common squid/shells</i>	108 086	114 804
Daging/ <i>Meat</i>	46 392	27 951
Telur dan susu/ <i>Eggs and milk</i>	53 130	25 873
Sayur-sayuran/ <i>Vegetables</i>	83 257	66 305
Kacang-kacangan/ <i>Legumes</i>	14 586	6 962
Buah-buahan/ <i>Fruits</i>	84 690	23 450
Minyak dan kelapa/ <i>Oil and coconut</i>	27 225	23 684
Bahan minuman/ <i>Beverage stuffs</i>	31 987	28 825
Bumbu-bumbuan/ <i>Spices</i>	17 323	12 962
Konsumsi lainnya/ <i>Miscellaneous food items</i>	13 776	12 232
Makanan dan minuman jadi/ <i>Prepared food and beverages</i>	225 833	67 378
Rokok/ <i>Cigarettes</i>	127 556	179 849
<b>Jumlah makanan/Total food</b>	<b>944 561</b>	<b>692 415</b>
<b>Bukan makanan/Non-food</b>		
Perumahan dan fasilitas rumah tangga/ <i>Housing and household facilities</i>	341 707	311 792
Aneka barang dan jasa/ <i>Goods and services</i>	169 938	134 943
Pakaian, alas kaki, dan tutup kepala/ <i>Clothing, footwear, and headgear</i>	30 356	22 677
Barang tahan lama/ <i>Durable goods</i>	51 416	27 812
Pajak, pungutan, dan asuransi/ <i>Taxes and insurance</i>	39 467	41 300
Keperluan pesta dan upacara/kenduri/ <i>Parties and ceremonies</i>	23 841	8 179
<b>Jumlah bukan makanan/Total non-food</b>	<b>656 725</b>	<b>546 704</b>
<b>Jumlah/Total</b>	<b>1 601 286</b>	<b>1 239 119</b>

Catatan/Note: ...

Sumber/Source: BPS, Survei Sosial Ekonomi Nasional (Susenas) Maret/BPS—Statistics Indonesia, National Socioeconomic Survey March

**Tabel**  
**Table** 10.2

**Persentase Pengeluaran per Kapita Sebulan Menurut Kelompok Komoditas di Kabupaten Teluk Wondama, 2020 dan 2021**  
**Percentage of Monthly Expenditure per Capita by Commodity Group in Teluk Wondama Regency, 2020 and 2021**

Kelompok Komoditas/ <i>Commodity Group</i>	2020	2021
(1)	(2)	(3)
<b>Makanan/Food</b>		
Padi–padian/ <i>Cereals</i>	4,87	5,83
Umbi–umbian/ <i>Tubers</i>	2,05	2,42
Ikan/udang/cumi/kerang/ <i>Fish/shrimp/common squid/shells</i>	6,75	9,26
Daging/ <i>Meat</i>	2,90	2,26
Telur dan susu/ <i>Eggs and milk</i>	3,32	2,09
Sayur–sayuran/ <i>Vegetables</i>	5,20	5,35
Kacang–kacangan/ <i>Legumes</i>	0,91	0,56
Buah–buahan/ <i>Fruits</i>	5,29	1,89
Minyak dan kelapa/ <i>Oil and coconut</i>	1,70	1,91
Bahan minuman/ <i>Beverage stuffs</i>	2,00	2,33
Bumbu–bumbuan/ <i>Spices</i>	1,08	1,05
Konsumsi lainnya/ <i>Miscellaneous food items</i>	0,86	0,99
Makanan dan minuman jadi/ <i>Prepared food and beverages</i>	14,10	5,44
Rokok/ <i>Cigarettes</i>	7,97	14,51
<b>Jumlah makanan/<i>Total food</i></b>	<b>58,99</b>	<b>55,88</b>
<b>Bukan makanan/<i>Non–food</i></b>		
Perumahan dan fasilitas rumah tangga/ <i>Housing and household facilities</i>	21,34	25,16
Aneka barang dan jasa/ <i>Goods and services</i>	10,61	10,89
Pakaian, alas kaki, dan tutup kepala/ <i>Clothing, footwear, and headgear</i>	1,90	1,83
Barang tahan lama/ <i>Durable goods</i>	3,21	2,24
Pajak, pungutan, dan asuransi/ <i>Taxes and insurance</i>	2,46	3,33
Keperluan pesta dan upacara/kenduri/ <i>Parties and ceremonies</i>	1,49	0,66
<b>Jumlah bukan makanan/<i>Total non–food</i></b>	<b>41,01</b>	<b>44,12</b>
<b>Jumlah/<i>Total</i></b>	<b>100,00</b>	<b>100,00</b>

Catatan/Note: ...

Sumber/Source: BPS, Survei Sosial Ekonomi Nasional (Susenas) Maret/BPS–Statistics Indonesia, National Socioeconomic Survey March



**Tabel**  
**Table** 10.3**Persentase Penduduk Menurut Golongan Pengeluaran Per Kapita Sebulan di Kabupaten Teluk Wondama, 2021**  
**Percentage of Population by Class of Monthly Expenditure per Capita in Teluk Wondama Regency, 2021**

<b>Golongan Pengeluaran Per Kapita Sebulan (rupiah)</b> <b>Class of Monthly Expenditure per Capita (rupiahs)</b>	<b>Persentase Penduduk</b> <b>Percentage of Population</b>
(1)	(2)
< 150 000	0,00
150 000–199 999	0,00
200 000–299 999	0,00
300 000–499 999	14,97
500 000–749 999	25,17
750 000–999 999	15,58
1 000 000–1 499 999	23,38
> 1 500 000	20,91
<b>Jumlah/Total</b>	<b>100,00</b>

Catatan/Note: ...

Sumber/Source: BPS, Survei Sosial Ekonomi Nasional (Susenas) Maret/BPS–Statistics Indonesia, National Socioeconomic Survey March

## PERDAGANGAN TRADE

**Sarana Perdagangan** di Kabupaten  
**Teluk Wondama** pada tahun 2019  
sejumlah **415**





**PENJELASAN TEKNIS**

1. Pasar adalah area tempat jual beli barang dengan jumlah penjual lebih dari satu yang terdiri dari pedagang kecil, menengah, swadaya masyarakat atau koperasi dengan usaha skala kecil, modal kecil dan proses jual beli barang dagangan melalui tawar-menawar.
2. Toko adalah bangunan gedung dengan fungsi usaha yang digunakan untuk menjual barang dan terdiri dari hanya satu penjual
3. Kios adalah bangunan permanen di area pasar yang beratap dan dipisahkan satu dengan yang lainnya dengan pemisah mulai dari lantai sampai dengan langit-langit yang dipergunakan untuk usaha berjualan.

**TECHNICAL NOTES**

1. *Market is an area of buying and selling goods with more than one seller consisting of small, medium traders, non-governmental organizations or cooperatives with small scale businesses, small capital and the process of buying and selling goods through bargaining.*
2. *Store is a building with a business function that is used to sell goods and consists of only one seller.*
3. *Kiosk is a permanent building in a covered market area and separated from one another by separating from floor to ceiling which is used for business selling.*

**ULASAN**

Sektor perdagangan memiliki peranan strategis dan dominan dalam menggerakkan roda perekonomian suatu daerah. Tahun 2019, jumlah sarana perdagangan di Kabupaten Teluk Wondama yang terdaftar secara resmi di Dinas Perindustrian, Perdagangan, Koperasi, dan UKM sebanyak 415 unit yang mengalami Kenaikan dibanding tahun lalu untuk seluruh sarana perdagangan. kios menjadi saran perdagangan paling banyak di Teluk Wondama dengan 342 unit.

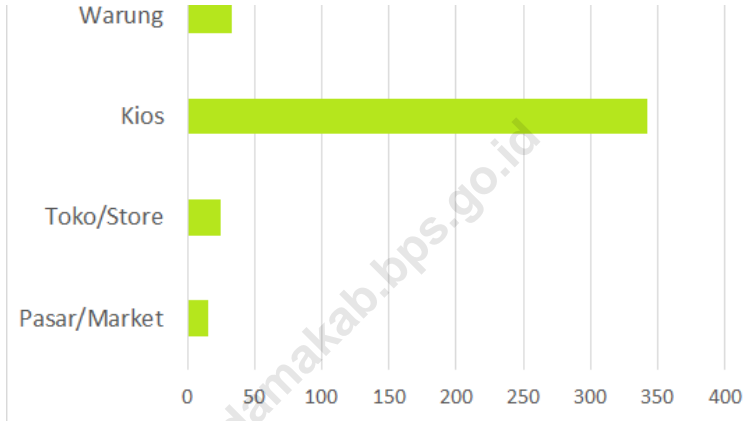
Tahun 2019, Pedagang di Kabupaten Teluk Wondama didominasi oleh pedagang kecil dengan 361 orang, diikuti pedagang menengah 3 orang dan hanya 3 orang yang merupakan pedagang besar.

**DESCRIPTION**

*The trade sector has a strategic and dominant role in driving the economy of a region. In 2019, the number of trading facilities in Teluk Wondama Regency that was officially registered at the Department of Industry, Trade, Cooperatives, and SMEs was 415 units, an increase compared to last year for all trade facilities. kiosks are the most widely traded advice in Wondama Bay with 342 units.*

*In 2019, traders in Teluk Wondama Regency will be dominated by small traders with 361 people, followed by 3 medium traders and only 3 people who are large traders.*

**Gambar 11.1** Jumlah Sarana Perdagangan Menurut Jenisnya di Kabupaten Teluk Wondama, 2019  
**Figures** **Number of Trading Facilities by Type of Facility in Teluk Wondama Regency, 2019**



Sumber/Source : Dinas Perindustrian, Perdagangan, dan Koperasi Kabupaten Teluk Wondama/ Industries, Trading and Cooperation Services of Teluk Wondama Regency

**Tabel** 11.1 **Jumlah Sarana Perdagangan Menurut Jenisnya di Kabupaten Teluk Wondama, 2018–2021**  
**Table** 11.1 **Number of Trading Facilities by Type of Facility in Teluk Wondama Regency, 2018–2021**

Jenis Sarana Perdagangan Type of Trading Facilities	2018	2019	2020	2021
(1)	(2)	(3)	(4)	(5)
Pasar/Market	10	15	...	...
Toko/Store	15	25	...	...
Kios	321	342	...	...
Warung	31	33	...	...
<b>Jumlah/Total</b>	<b>377</b>	<b>415</b>	<b>...</b>	<b>...</b>

Catatan/Note: ...

Sumber/Source: Dinas Perindustrian, Perdagangan, dan Koperasi Kabupaten Teluk Wondama/ Industries, Trading and Cooperation Services of Teluk Wondama Regency

## SISTEM NERACA REGIONAL *SYSTEM OF REGIONAL ACCOUNTS*

**Sektor Pertanian, Perikanan dan  
Kehutanan Menyumbang PDRB  
sebanyak **33,39 %****







**PENJELASAN TEKNIS****TECHNICAL NOTES**

1. Penghitungan statistik neraca nasional mengikuti buku petunjuk yang diterbitkan oleh Perserikatan Bangsa Bangsa (PBB) dikenal sebagai Sistem Neraca Nasional (SNN). SNN adalah rekomendasi internasional tentang bagaimana menyusun ukuran aktivitas ekonomi yang sesuai dengan standar neraca baku yang didasarkan pada prinsip-prinsip ekonomi. Rekomendasi yang dimaksud dinyatakan dalam sekumpulan konsep, definisi, klasifikasi, dan aturan neraca yang disepakati secara internasional dalam mengukur indikator tertentu seperti Produk Domestik Bruto (PDB). Salah satu bentuk adaptasi pencatatan statistik nasional adalah melakukan perubahan tahun dasar PDB Indonesia dari tahun 2000 ke 2010. Perubahan tahun dasar PDB dilakukan seiring dengan mengadopsi rekomendasi PBB yang tertuang dalam Sistem Neraca Nasional 2008 (SNA 2008).
  2. Produk Domestik Bruto pada tingkat nasional serta Produk Domestik Regional Bruto (PDRB) pada tingkat regional (provinsi) menggambarkan kemampuan suatu wilayah untuk menciptakan nilai tambah pada suatu waktu tertentu. Untuk menyusun PDB maupun PDRB digunakan 2
1. *The method used to estimate national accounts statistics is based on the standard guidelines formed by United Nation known as System of National Accounts (SNA). SNA is the internationally agreed standard set of recommendations on how to compile measures of economic activity in accordance with strict accounting conventions based on economic principles. The recommendations are expressed in term of a set of concepts, definitions, classifications and accounting rules that comprise the internationally agreed standard for measuring indicators such as Gross Domestic Product (GDP). One of the improvement in the national statistical system is to rebase GDP form base year 2000 to 2010 in order to capture current economic condition. It is in line with the United Nations (UN) recommendation on 2008 SNA.*
  2. *The basic measure of the value added arising from economic activity is known as Gross Domestic Product at the national level and Gross Regional Domestic Product (GRDP) at the regional level (provinces/regencies/municipalities). To compile these statistics, two approaches*

pendekatan, yaitu lapangan usaha dan pengeluaran. Keduanya menyajikan komposisi data nilai tambah dirinci menurut sumber kegiatan ekonomi (lapangan usaha) dan menurut komponen penggunaannya. PDB maupun PDRB dari sisi lapangan usaha merupakan penjumlahan seluruh komponen nilai tambah bruto yang mampu diciptakan oleh sektor-sektor ekonomi atas berbagai aktivitas produksinya. Sedangkan dari sisi pengeluaran menjelaskan tentang penggunaan dari nilai tambah tersebut.

*have been used, i.e. "production approach" and "expenditure approach". The first approach is to measure value added produced by various kinds of economic activities, while the second approach is to measure final uses of the country's output. In other words, GDP/GRDP is the sum of total value added produced by all economic industries (activities) and the way of using it.*

3. PDB menurut lapangan usaha mengalami perubahan klasifikasi dari 9 lapangan usaha menjadi 17 lapangan usaha. PDB menurut lapangan usaha dirinci menurut total nilai tambah dari seluruh sektor ekonomi yang mencakup lapangan usaha Pertanian, Kehutanan, dan Perikanan; Pertambangan dan Penggalian; Industri Pengolahan; Pengadaan Listrik dan Gas; Pengadaan Air, Pengelolaan Sampah, Limbah dan Daur Ulang; Konstruksi; Perdagangan Besar dan Eceran, Reparasi Mobil dan Sepeda Motor; Transportasi dan Pergudangan; Penyediaan Akomodasi dan Makan Minum; Informasi dan Komunikasi; Jasa Keuangan dan Asuransi; Real Estat; Jasa Perusahaan; Administrasi

3. *GDP by industry classification changes from 9 sectors to 17 industries. GDP by industry is classified by types of economic activities such as Agriculture, Forestry and Fishing; Mining and Quarrying; Manufacturing; Electricity and Gas; Water supply, Sewerage, Waste Management and Remediation Activities; Construction; Wholesale and Retail Trade; Repair of Motor Vehicles and Motorcycles; Transportation and Storage; Accommodation and Food Service Activities; Information and Communication; Financial and Insurance Activities; Real Estate Activities; Business Activities; Public Administration; Defence and Compulsory Social Security; Education; Human Health and Social Work Activities;*

Pemerintahan, Pertahanan dan Jaminan Sosial Wajib; Jasa Pendidikan; Jasa Kesehatan dan Kegiatan Sosial; dan Jasa lainnya.

*and Other Services Activities.*

4. PDB menurut pengeluaran mengalami perubahan klasifikasi dimana pengeluaran konsumsi Lembaga Non Profit yang Melayani Rumah Tangga (LNPR) yang sebelumnya termasuk bagian dari pengeluaran konsumsi rumah tangga menjadi komponen terpisah. Sehingga klasifikasi PDB menurut pengeluaran dirinci menjadi 7 komponen yaitu komponen pengeluaran konsumsi rumah tangga, pengeluaran konsumsi LNPR, pengeluaran konsumsi pemerintah, pembentukan modal tetap bruto, perubahan inventori, ekspor barang dan jasa, dan impor barang dan jasa.
4. *GDP by expenditure classification changes where consumption expenditure Non-profit Institutions Serving Households (NPISH) previously included as part of household consumption expenditure is taken out into separate component. So that, GDP by type of expenditures is classified into: household consumption expenditure, NPISH consumption expenditure, government consumption expenditure, gross fixed capital formation, changes in inventories, exports of goods and services, and imports of goods and services.*
5. Produk Domestik Bruto maupun agregat turunannya disajikan dalam 2 (dua) versi penilaian, yaitu atas dasar "harga berlaku" dan atas dasar "harga konstan". Disebut sebagai harga berlaku karena seluruh agregat dinilai dengan menggunakan harga pada tahun berjalan, sedangkan harga konstan penilaiannya didasarkan kepada harga satu tahun dasar tertentu, dalam publikasi ini digunakan harga tahun 2010.
5. *GDP and its aggregations are presented in two forms: at current market prices and at constant base year market prices. In presenting current market prices, all aggregates are valued at current market prices, while base year constant market prices are shown by valuing all aggregates at fixed base year prices. Year of 2010 is used as the base year in this publication.*

6. Laju pertumbuhan Produk Domestik Bruto diperoleh dari perhitungan PDB atas dasar harga konstan. Diperoleh dengan cara mengurangi nilai PDB pada tahun ke- $n$  terhadap nilai pada tahun ke- $n-1$  (tahun sebelumnya), dibagi dengan nilai pada tahun ke- $n-1$ , dikalikan dengan 100 persen. Laju pertumbuhan menunjukkan perkembangan agregat pendapatan dari satu waktu tertentu terhadap waktu sebelumnya.
6. *Growth rate of Gross Domestic Product is derived from GDP at constant market prices. It is obtained by subtracting the value of GDP year  $n$  with the value of GDP year  $n-1$ , divided by the value of GDP year  $n-1$  then multiplied by 100 percent. The growth rate of GDP explains the income growth during the given period.*

<https://telukwondamakab.bps.go.id>

**ULASAN**

Berdasarkan hasil perhitungan PDRB menurut lapangan usaha atas dasar harga berlaku Kabupaten Teluk Wondama tahun 2021, lima kategori penyumbang terbesar PDRB Kabupaten Teluk Wondama adalah kategori Pertanian (33,39 %).

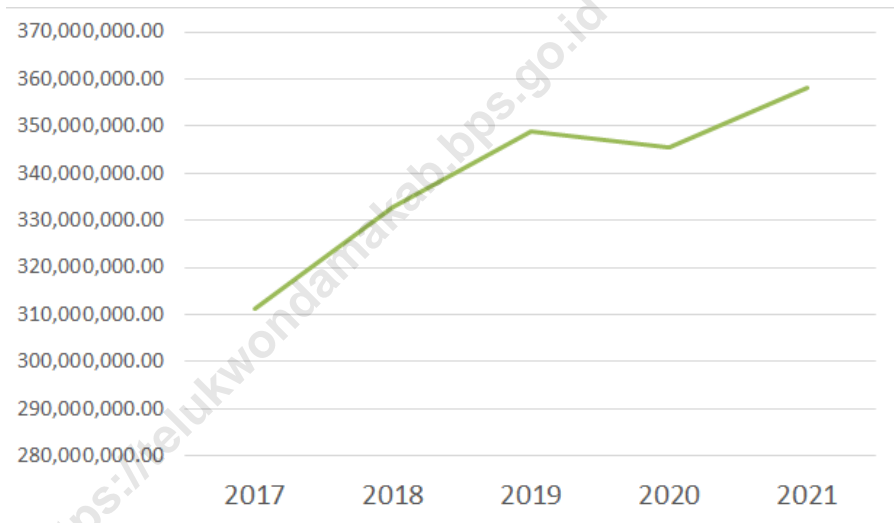
**DESCRIPTION**

*Based on Gross Regional Domestic Product (GRDP) by Industrial origin at constant market price for Teluk Wondama Regency in 2021, the five top contributor are agriculture category (33,39 %)*

<https://telukwondamakab.bps.go.id>

**Gambar**  
**Figures** 12.1

**Produk Domestik Regional Bruto Atas Dasar Harga Konstan 2010 Menurut Pengeluaran Konsumsi Rumah Tangga di Kabupaten Teluk Wondama (miliar rupiah), 2017–2021**  
**Gross Regional Domestic Product at 2010 Constant Market Prices by Household Consumption Expenditure in Teluk Wondama Regency (billion rupiahs), 2017–2021**



Sumber/Source : BPS, berbagai sensus, survei dan sumber lain/BPS–Statistics Indonesia, various census, survey, and other sources

**Tabel**  
**Table** 12.1.

**Produk Domestik Regional Bruto Atas Dasar Harga Berlaku Menurut Lapangan Usaha di Kabupaten Teluk Wondama (miliar rupiah), 2017–2021**  
**Gross Regional Domestic Product at Current Market Prices by Industry in Teluk Wondama Regency (billion rupiahs), 2017–2021**

Lapangan Usaha/Industry	2017	2018	2019	2020	2021
(1)	(2)	(3)	(4)	(5)	(6)
A Pertanian, Kehutanan, dan Perikanan/ <i>Agriculture, Forestry, and Fishing</i>	441,67	473,49	509,79	502,13	520,65
B Pertambangan dan Penggalian/ <i>Mining and Quarrying</i>	16,92	18,14	19,54	19,33	21,03
C Industri Pengolahan/ <i>Manufacturing</i>	28,36	30,54	32,41	32,48	33,55
D Pengadaan Listrik dan Gas/ <i>Electricity and Gas</i>	0,17	0,19	0,21	0,23	0,29
E Pengadaan Air; Pengelolaan Sampah, Limbah, dan Daur Ulang/ <i>Water Supply; Sewerage, Waste Management, and Remediation Activities</i>	0,58	0,59	0,60	0,55	0,62
F Konstruksi/ <i>Construction</i>	241,89	263,05	281,42	267,61	261,35
G Perdagangan Besar dan Eceran; Reparasi Mobil dan Sepeda Motor/ <i>Wholesale and Retail Trade; Repair of Motor Vehicles and Motorcycles</i>	98,14	108,43	120,68	123,81	130,68
H Transportasi dan Pergudangan/ <i>Transportation and Storage</i>	30,62	33,65	36,58	31,39	35,89
I Penyediaan Akomodasi dan Makan Minum/ <i>Accommodation and Food Service Activities</i>	5,45	5,93	6,43	5,91	6,32
J Informasi dan Komunikasi/ <i>Information and Communication</i>	5,70	6,09	6,48	6,69	6,68



Lanjutan Tabel/*Continued Table* 12.1

Lapangan Usaha/ <i>Industry</i>		2017	2018	2019	2020	2021
(1)		(2)	(3)	(4)	(5)	(6)
K	Jasa Keuangan dan Asuransi/ <i>Financial and Insurance Activities</i>	14,78	15,72	17,46	21,94	25,50
L	Real Estat/ <i>Real Estate Activities</i>	20,41	21,94	23,95	24,83	26,34
M,N	Jasa Perusahaan/ <i>Business Activities</i>	0,79	0,85	0,92	0,91	0,92
O	Administrasi Pemerintahan, Pertahanan, dan Jaminan Sosial Wajib/ <i>Public Administration and Defence; Compulsory Social Security</i>	379,57	413,45	441,43	437,38	419,16
P	Jasa Pendidikan/ <i>Education</i>	43,07	46,46	49,97	48,64	54,12
Q	Jasa Kesehatan dan Kegiatan Sosial/ <i>Human Health and Social Work Activities</i>	9,02	9,67	10,44	11,69	12,82
R,S,T,U	Jasa Lainnya/ <i>Other Services Activities</i>	2,39	2,62	2,92	2,86	3,42
<b>Produk Domestik Regional Bruto/<i>Gross Regional Domestic Product</i></b>		<b>1 339,52</b>	<b>1 450,80</b>	<b>1 561,24</b>	<b>1 538,38</b>	<b>1 559,35</b>

Catatan/*Note*: ...Sumber/*Source*: BPS, berbagai sensus, survei dan sumber lain/BPS—*Statistics Indonesia, various census, survey, and other sources*

**Tabel**  
**Table** 12.2

**Produk Domestik Regional Bruto Atas Dasar Harga Konstan 2010 Menurut Lapangan Usaha di Kabupaten Teluk Wondama (miliar rupiah), 2017–2021**  
**Gross Regional Domestic Product at 2010 Constant Market Prices by Industry in Teluk Wondama Regency (billion rupiahs), 2017–2021**

Lapangan Usaha/Industry		2017	2018	2019	2020	2021
(1)		(2)	(3)	(4)	(5)	(6)
A	Pertanian, Kehutanan, dan Perikanan/ <i>Agriculture, Forestry, and Fishing</i>	331,19	339,31	352,01	336,48	339,96
B	Pertambangan dan Penggalian/ <i>Mining and Quarrying</i>	11,95	12,48	13,14	12,73	13,35
C	Industri Pengolahan/ <i>Manufacturing</i>	23,26	24,07	24,74	24,70	25,16
D	Pengadaan Listrik dan Gas/ <i>Electricity and Gas</i>	–	–	0,18	0,19	0,24
E	Pengadaan Air; Pengelolaan Sampah, Limbah, dan Daur Ulang/ <i>Water Supply; Sewerage, Waste Management, and Remediation Activities</i>	–	–	0,49	0,49	0,53
F	Konstruksi/ <i>Construction</i>	154,04	162,88	169,44	160,56	157,07
G	Perdagangan Besar dan Eceran; Reparasi Mobil dan Sepeda Motor/ <i>Wholesale and Retail Trade; Repair of Motor Vehicles and Motorcycles</i>	70,46	74,20	78,81	79,26	81,81
H	Transportasi dan Pergudangan/ <i>Transportation and Storage</i>	20,38	21,61	22,98	20,00	21,60
I	Penyediaan Akomodasi dan Makan Minum/ <i>Accommodation and Food Service Activities</i>	3,68	3,85	4,05	3,76	3,91
J	Informasi dan Komunikasi/ <i>Information and Communication</i>	5,08	5,29	5,51	5,64	5,59

Lanjutan Tabel/*Continued Table 12.2*

Lapangan Usaha/ <i>Industry</i>		2017	2018	2019	2020	2021
(1)		(2)	(3)	(4)	(5)	(6)
K	Jasa Keuangan dan Asuransi/ <i>Financial and Insurance Activities</i>	10,53	10,81	11,80	15,13	16,23
L	Real Estat/ <i>Real Estate Activities</i>	14,23	14,83	15,60	15,90	16,81
M,N	Jasa Perusahaan/ <i>Business Activities</i>	–	–	0,63	0,61	0,60
O	Administrasi Pemerintahan, Pertahanan, dan Jaminan Sosial Wajib/ <i>Public Administration and Defence; Compulsory Social Security</i>	247,88	259,26	269,14	261,11	260,49
P	Jasa Pendidikan/ <i>Education</i>	31,88	33,09	34,49	33,36	36,30
Q	Jasa Kesehatan dan Kegiatan Sosial/ <i>Human Health and Social Work Activities</i>	6,48	6,72	7,09	7,65	8,30
R,S,T,U	Jasa Lainnya/ <i>Other Services Activities</i>	1,75	1,81	1,93	1,85	2,14
<b>Produk Domestik Regional Bruto/<i>Gross Regional Domestic Product</i></b>		<b>934,03</b>	<b>971,46</b>	<b>1 012,03</b>	<b>979,43</b>	<b>990,09</b>

Catatan/*Note*: 2017 – Perbedaan antara jumlah PDRB 34 Provinsi dan PDB Indonesia antara lain disebabkan oleh diskrepansi statistik/ The difference between the total of GRDP of 34 Provinces and the GDP of Indonesia due to the statistical discrepancies

2018 – Perbedaan antara jumlah PDRB 34 Provinsi dan PDB Indonesia antara lain disebabkan oleh diskrepansi statistik/ The difference between the total of GRDP of 34 Provinces and the GDP of Indonesia due to the statistical discrepancies "

Sumber/*Source*: BPS, berbagai sensus, survei dan sumber lain/*BPS—Statistics Indonesia, various census, survey, and other sources*

**Tabel**  
**Table** 12.3

**Distribusi Persentase Produk Domestik Regional Bruto Atas Dasar Harga Berlaku Menurut Lapangan Usaha di Kabupaten Teluk Wondama, 2017–2021**  
**Percentage Distribution of Gross Regional Domestic Product at Current Market Prices by Industry in Teluk Wondama Regency, 2017–2021**

Lapangan Usaha/ <i>Industry</i>	2017	2018	2019	2020	2021
(1)	(2)	(3)	(4)	(5)	(6)
A Pertanian, Kehutanan, dan Perikanan/ <i>Agriculture, Forestry, and Fishing</i>	32,97	32,64	32,65	32,64	33,39
B Pertambangan dan Penggalian/ <i>Mining and Quarrying</i>	1,26	1,25	1,25	1,26	1,35
C Industri Pengolahan/ <i>Manufacturing</i>	2,12	2,11	2,08	2,11	2,15
D Pengadaan Listrik dan Gas/ <i>Electricity and Gas</i>	0,01	0,01	0,01	0,01	0,02
E Pengadaan Air; Pengelolaan Sampah, Limbah, dan Daur Ulang/ <i>Water Supply; Sewerage, Waste Management, and Remediation Activities</i>	0,04	0,04	0,04	0,04	0,04
F Konstruksi/ <i>Construction</i>	18,06	18,13	18,03	17,40	16,76
G Perdagangan Besar dan Eceran; Reparasi Mobil dan Sepeda Motor/ <i>Wholesale and Retail Trade; Repair of Motor Vehicles and Motorcycles</i>	7,33	7,47	7,73	8,05	8,38
H Transportasi dan Pergudangan/ <i>Transportation and Storage</i>	2,29	2,32	2,34	2,04	2,30
I Penyediaan Akomodasi dan Makan Minum/ <i>Accommodation and Food Service Activities</i>	0,41	0,41	0,41	0,38	0,41
J Informasi dan Komunikasi/ <i>Information and Communication</i>	0,43	0,42	0,42	0,43	0,43
K Jasa Keuangan dan Asuransi/ <i>Financial and Insurance Activities</i>	1,10	1,08	1,12	1,43	1,64

Lanjutan Tabel/*Continued Table* 12.3

Lapangan Usaha/ <i>Industry</i>		2017	2018	2019	2020	2021
(1)		(2)	(3)	(4)	(5)	(6)
L	Real Estat/ <i>Real Estate Activities</i>	1,52	1,51	1,53	1,61	1,69
M,N	Jasa Perusahaan/ <i>Business Activities</i>	0,06	0,06	0,06	0,06	0,06
O	Administrasi Pemerintahan, Pertahanan, dan Jaminan Sosial Wajib/ <i>Public Administration and Defence; Compulsory Social Security</i>	28,34	28,50	28,27	28,43	26,88
P	Jasa Pendidikan/ <i>Education</i>	3,22	3,20	3,20	3,16	3,47
Q	Jasa Kesehatan dan Kegiatan Sosial/ <i>Human Health and Social Work Activities</i>	0,67	0,67	0,67	0,76	0,82
R,S,T,U	Jasa Lainnya/ <i>Other Services Activities</i>	0,18	0,18	0,19	0,19	0,22
<b>Produk Domestik Regional Bruto/<i>Gross Regional Domestic Product</i></b>		<b>100,00</b>	<b>100,00</b>	<b>100,00</b>	<b>100,00</b>	<b>100,00</b>

Catatan/*Note*: ...Sumber/*Source*: BPS, berbagai sensus, survei dan sumber lain/*BPS—Statistics Indonesia, various census, survey, and other sources*

**Tabel**  
**Table** 12.4

**Laju Pertumbuhan Produk Domestik Regional Bruto Atas Dasar Harga Konstan 2010 Menurut Lapangan Usaha di Kabupaten Teluk Wondama (persen), 2017–2021**  
**Growth Rate of Gross Regional Domestic Product at 2010 Constant Market Prices by Industry in Teluk Wondama Regency (percent), 2017–2021**

Lapangan Usaha/ <i>Industry</i>	2017	2018	2019	2020	2021
(1)	(2)	(3)	(4)	(5)	(6)
A Pertanian, Kehutanan, dan Perikanan/ <i>Agriculture, Forestry, and Fishing</i>	2,02	2,45	3,74	-4,41	1,03
B Pertambangan dan Penggalian/ <i>Mining and Quarrying</i>	6,57	4,42	5,26	-3,14	4,92
C Industri Pengolahan/ <i>Manufacturing</i>	3,15	3,48	2,82	-0,19	1,89
D Pengadaan Listrik dan Gas/ <i>Electricity and Gas</i>	5,20	4,44	7,79	8,31	21,99
E Pengadaan Air; Pengelolaan Sampah, Limbah, dan Daur Ulang/ <i>Water Supply; Sewerage, Waste Management, and Remediation Activities</i>	4,67	0,10	0,16	0,01	8,69
F Konstruksi/ <i>Construction</i>	8,18	5,74	4,03	-5,24	-2,17
G Perdagangan Besar dan Eceran; Reparasi Mobil dan Sepeda Motor/ <i>Wholesale and Retail Trade; Repair of Motor Vehicles and Motorcycles</i>	6,09	5,31	6,20	0,58	3,21
H Transportasi dan Pergudangan/ <i>Transportation and Storage</i>	8,84	6,02	6,34	-12,94	7,98
I Penyediaan Akomodasi dan Makan Minum/ <i>Accommodation and Food Service Activities</i>	3,35	4,69	5,22	-7,19	4,17
J Informasi dan Komunikasi/ <i>Information and Communication</i>	7,99	4,08	4,16	2,37	-0,90
K Jasa Keuangan dan Asuransi/ <i>Financial and Insurance Activities</i>	2,51	2,59	9,20	28,24	7,22

Lanjutan Tabel/*Continued Table 12.4*

Lapangan Usaha/ <i>Industry</i>		2017	2018	2019	2020	2021
(1)		(2)	(3)	(4)	(5)	(6)
L	Real Estat/ <i>Real Estate Activities</i>	7,51	4,17	5,23	1,92	5,72
M,N	Jasa Perusahaan/ <i>Business Activities</i>	3,94	4,38	3,03	-3,12	-0,91
O	Administrasi Pemerintahan, Pertahanan, dan Jaminan Sosial Wajib/ <i>Public Administration and Defence; Compulsory Social Security</i>	7,78	4,59	3,81	-2,98	-0,24
P	Jasa Pendidikan/ <i>Education</i>	3,88	3,80	4,23	-3,29	8,83
Q	Jasa Kesehatan dan Kegiatan Sosial/ <i>Human Health and Social Work Activities</i>	3,04	3,63	5,51	7,89	8,45
R,S,T,U	Jasa Lainnya/ <i>Other Services Activities</i>	6,49	3,62	6,55	-3,82	15,61
<b>Produk Domestik Regional Bruto/<i>Gross Regional Domestic Product</i></b>		<b>5,24</b>	<b>4,01</b>	<b>4,18</b>	<b>-3,22</b>	<b>1,09</b>

Catatan/*Note*: ...Sumber/*Source*: BPS, berbagai sensus, survei dan sumber lain/*BPS—Statistics Indonesia, various census, survey, and other sources*

**Tabel** 12.5  
**Table**

**Produk Domestik Regional Bruto Atas Dasar Harga Berlaku Menurut Jenis Pengeluaran di Kabupaten Teluk Wondama (miliar rupiah), 2017–2021**  
**Gross Regional Domestic Product at Current Market Prices by Type of Expenditure in Teluk Wondama Regency (billion rupiahs), 2017–2021**

Jenis Pengeluaran Type of Expenditure	2017	2018	2019	2020	2021
(1)	(2)	(3)	(4)	(5)	(6)
Pengeluaran Konsumsi Rumah Tangga Household Consumption Expenditure	434,17	476,08	509,23	512,19	539,63
Pengeluaran Konsumsi LNPRT NPISH Consumption Expenditure	25,51	28,09	32,17	31,30	30,83
Pengeluaran Konsumsi Pemerintah Government Consumption Expenditure	702,46	736,93	778,30	726,28	730,22
Pembentukan Modal Tetap Bruto Gross Fixed Capital Formation	414,05	445,70	466,38	458,11	493,59
Perubahan Inventori Changes in Inventories	64,14	-6,85	-2,02	-2,84	-2,89
Net Ekspor Barang dan Jasa Net Exports of Goods and Services	-300,80	-229,14	-222,82	-186,67	-232,04
<b>Produk Domestik Regional Bruto Gross Regional Domestic Product</b>	<b>1 339,52</b>	<b>1 450,80</b>	<b>1 561,24</b>	<b>1 538,38</b>	<b>1 559,35</b>

Catatan/Note: ...

Sumber/Source: BPS, berbagai sensus, survei dan sumber lain/BPS–Statistics Indonesia, various census, survey, and other sources



**Tabel**  
**Table** 12.6

**Produk Domestik Regional Bruto Atas Dasar Harga Konstan 2010 Menurut Jenis Pengeluaran di Kabupaten Teluk Wondama (miliar rupiah), 2017–2021**  
**Gross Regional Domestic Product at 2010 Constant Market Prices by Type of Expenditure in Teluk Wondama Regency (billion rupiahs), 2017–2021**

<b>Jenis Pengeluaran</b> <b>Type of Expenditure</b>	<b>2017</b>	<b>2018</b>	<b>2019</b>	<b>2020</b>	<b>2021</b>
(1)	(2)	(3)	(4)	(5)	(6)
Pengeluaran Konsumsi Rumah Tangga <i>Household Consumption Expenditure</i>	311,36	332,78	348,95	345,42	358,22
Pengeluaran Konsumsi LNPRT <i>NPISH Consumption Expenditure</i>	18,39	19,59	21,62	20,64	20,03
Pengeluaran Konsumsi Pemerintah <i>Government Consumption Expenditure</i>	526,32	532,77	539,15	491,30	475,87
Pembentukan Modal Tetap Bruto <i>Gross Fixed Capital Formation</i>	317,99	327,65	331,36	319,16	316,10
Perubahan Inventori <i>Changes in Inventories</i>	53,49	-5,53	-1,62	-2,41	-2,45
Net Ekspor Barang dan Jasa <i>Net Exports of Goods and Services</i>	-293,52	-235,82	-227,44	-194,68	-177,67
<b>Produk Domestik Regional Bruto</b> <b>Gross Regional Domestic Product</b>	<b>934,03</b>	<b>971,46</b>	<b>1 012,03</b>	<b>979,43</b>	<b>990,09</b>

Catatan/Note: ...

Sumber/Source: BPS, berbagai sensus, survei dan sumber lain/BPS—Statistics Indonesia, various census, survey, and other sources

## PERBANDINGAN ANTAR KABUPATEN *REGENCY* *COMPARISON*

Pada tahun 2021 Kabupaten Teluk Wondama Memiliki **Laju Pertumbuhan Penduduk** lebih besar dari Provinsi Papua barat sebesar **1.09%**



<https://telukwondama.go.id>

[bps.go.id](https://bps.go.id)



**PENJELASAN TEKNIS****TECHNICAL NOTES**

1. Laju pertumbuhan Produk Domestik Regional Bruto (PDRB) per kapita menggunakan data PDRB atas dasar harga konstan. Perhitungannya dengan cara mengurangi nilai PDRB per kapita pada tahun ke n dengan nilai pada tahun ke n-1 (tahun sebelumnya), dibagi dengan nilai pada tahun ke n-1, setelah itu dikalikan dengan 100 persen. Laju pertumbuhan tersebut menunjukkan perkembangan agregat pendapatan per kapita penduduk dari satu waktu terhadap waktu sebelumnya (perkembangan berantai).
  2. Indeks Pembangunan Manusia (IPM) mengukur capaian pembangunan manusia berbasis sejumlah komponen dasar kualitas hidup. Sebagai ukuran kualitas hidup, IPM dibangun melalui pendekatan tiga dimensi dasar. Dimensi tersebut mencakup umur panjang dan sehat; pengetahuan, dan kehidupan yang layak.
1. *Growth rate per capita of Gross Regional Domestic Product (GRDP) is derived from per capita GRDP at constant market prices. It is obtained by subtracting the value of per capita GRDP year n with the value of per capita GRDP year n-1, divided by the value of per capita GRDP year n-1 then multiplied by 100 percent. The growth rate of per capita GRDP explain the per capita income growth during the given period.*
  2. *The Human Development Index (HDI) measures human development achievements based on a number of basic components of quality of life. As a measure of quality of life, HDI is built through a basic three-dimensional approach. These dimensions include long and healthy life; knowledge, and a decent life.*

**ULASAN**

**DESCRIPTION**

Statistik antar Kabupaten/Kota disajikan untuk dapat memberikan gambaran umum kondisi Kabupaten/Kota yang ada di Provinsi Papua Barat. Data-data yang disajikan meliputi data jumlah penduduk, Indeks Pembangunan Manusia (IPM), Produk Domestik Regional Bruto (PDRB), dan kemiskinan.

Dari tahun ke tahun, jumlah penduduk terbanyak di Provinsi Papua Barat terdapat pada Kota Sorong dengan 289,767 ribu jiwa di tahun 2021, sedangkan penduduk tersedikit di Provinsi Papua Barat terdapat di Kabupaten Tambrauw dengan 31,385 ribu jiwa.

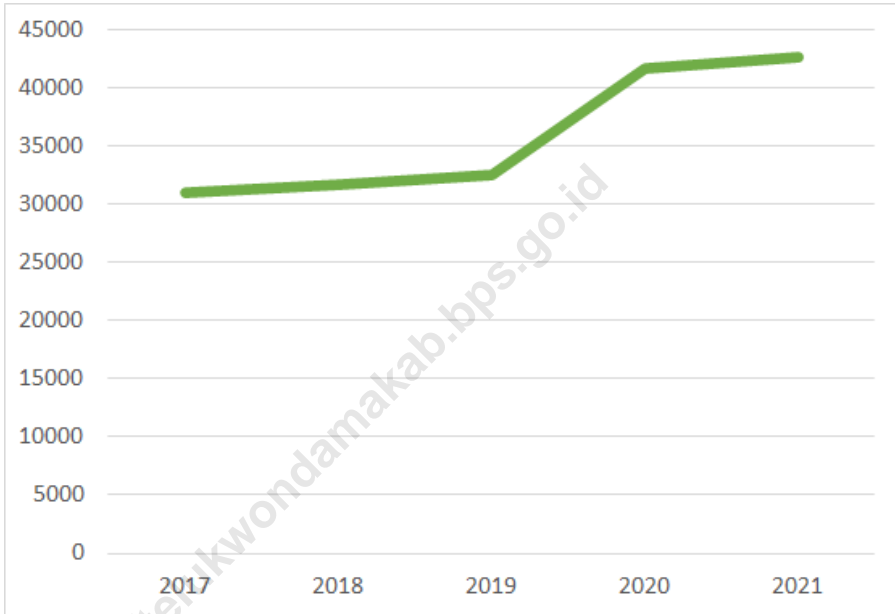
Jika dilihat secara kasat mata, bisa dikatakan bahwa jumlah penduduk Kota Sorong 10 kali lipat penduduk Kabupaten Tambrauw. Jika dilihat dari sisi kemiskinan, Jumlah penduduk miskin Papua Barat sebanyak 219,07 ribu jiwa.

*Statistical comparison among regency/municipality is aimed to present a general overview of regency/municipality in Papua Barat Province. The data presented includes population, the Human Development Index (HDI), Gross Regional Domestic Product (GRDP), and poverty.*

*Over the years, the highest population in Papua Barat Provinces in Sorong municipality with 289,767 thousand inhabitants in 2021 While the lowest residents in Papua Barat Province are Tambrauw Regency with 31,385 thousand inhabitants.*

*It can be said that the population of Sorong Municipality 10 times the population of the Tambrauw Regency. From the side of poverty, Number of poverty in Papua Barat is 219,07thousand people*

**Gambar** 13.1 **Jumlah Penduduk Kabupaten Teluk Wondama, 2017–2021**  
**Figures** *Population of Teluk Wondama Regency, 2017–2021*



Sumber/Source : Badan Pusat Statistik Provinsi Papua Barat/BPS Papua Barat Province

**Tabel** 13.1 **Jumlah Penduduk Menurut Kabupaten/Kota di Provinsi Papua Barat, 2017–2021**  
**Table** 13.1 **Population by Regency/Municipality in Papua Barat Province, 2017–2021**

Kabupaten/Kota Regency/Municipality	2017 <sup>1</sup>	2018 <sup>1</sup>	2019 <sup>1</sup>	2020 <sup>2</sup>	2021 <sup>3</sup>
(1)	(2)	(3)	(4)	(5)	(6)
Kab. Fakfak	76 102	77 381	78 686	85 197	85 817
Kab. Kaimana	56 882	58 404	60 216	62 256	62 957
Kab. Teluk Wondama	31 072	31 769	32 521	41 644	42 609
Kab. Teluk Bintuni	61 794	63 091	64 406	87 083	89 418
Kab. Manokwari	166 780	170 897	175 178	192 663	194 905
Kab. Sorong Selatan	45 019	46 021	46 922	52 469	53 167
Kab. Sorong	84 906	86 994	88 927	118 679	121 963
Kab. Raja Ampat	47 301	47 885	48 493	64 141	65 403
Kab. Tambora	13 785	13 804	13 879	28 379	31 385
Kab. Maybrat	39 191	40 102	40 899	42 991	43 364
Kab. Manokwari Selatan	22 983	23 617	24 220	35 949	37 149
Kab. Pegunungan Arfak	29 731	30 409	30 976	38 207	38 936
Kota Sorong	239 815	247 084	254 294	284 410	289 767
<b>Papua Barat</b>	<b>915 361</b>	<b>937 458</b>	<b>959 617</b>	<b>1 134 068</b>	<b>1 156 840</b>

Catatan/Note: <sup>1</sup> Hasil Proyeksi Penduduk Indonesia 2015 – 2045 (Juni) / Result of Indonesia Population Projection 2015–2045 (June)

<sup>2</sup> Hasil Sensus Penduduk 2020 (September) / Result of Population Census 2020 (September)

<sup>3</sup> Hasil Proyeksi Penduduk Interim 2020–2023 (Pertengahan tahun/Juni) / The result of Interim Population Projection 2020–2023 (mid year/June)

Sumber/Source: Badan Pusat Statistik/BPS–Statistics Indonesia

**Tabel**  
**Table** 13.2

**Laju Pertumbuhan Produk Domestik Regional Bruto Atas Dasar Harga Konstan 2010 Menurut Kabupaten/Kota di Provinsi Papua Barat (persen), 2017–2021**  
**Rate of Growth of Gross Regional Domestic Products at Constant 2010 Prices by Regency/Municipality in Papua Barat Province (percent), 2017–2021**

Kabupaten/Kota Regency/Municipality	2017	2018	2019	2020 <sup>x</sup>	2021 <sup>xx</sup>
(1)	(2)	(3)	(4)	(5)	(6)
Kab. Fakfak	7,13	6,56	5,29	-2,95	0,97
Kab. Kaimana	5,76	5,87	3,71	-2,31	-2,09
Kab. Teluk Wondama	5,24	4,01	4,18	-3,22	1,09
Kab. Teluk Bintuni	1,32	5,25	3,41	1,06	-2,29
Kab. Manokwari	7,04	6,01	5,30	-4,86	3,20
Kab. Sorong Selatan	7,47	6,19	5,69	-3,71	3,51
Kab. Sorong	3,36	5,66	2,05	-2,50	1,62
Kab. Raja Ampat	-0,01	4,58	3,92	-1,47	13,54
Kab. Tambraw	6,33	5,46	5,44	-1,25	0,52
Kab. Maybrat	6,56	6,11	6,47	-2,49	1,16
Kab. Manokwari Selatan	4,44	4,48	6,78	-2,91	1,45
Kab. Pegunungan Arfak	3,36	9,87	4,96	4,77	4,17
Kota Sorong	8,26	6,73	3,00	-3,22	-1,44
<b>Papua Barat</b>	<b>4,02</b>	<b>6,25</b>	<b>2,66</b>	<b>-0,77</b>	<b>-0,51</b>

Catatan/Note: ...

Sumber/Source: BPS, berbagai sensus, survei dan sumber lain/BPS–Statistics Indonesia, various census, survey, and other sources



**Tabel**  
**Table** 13.3

**Jumlah Penduduk Miskin Menurut Kabupaten/Kota di Provinsi Papua Barat (ribu), 2017–2021**  
**Number of Poor Population by Regency/Municipality in Papua Barat Province (thousand), 2017–2021**

<b>Kabupaten/Kota</b> <b>Regency/Municipality</b>	<b>2017</b>	<b>2018</b>	<b>2019</b>	<b>2020</b>	<b>2021</b>
(1)	(2)	(3)	(4)	(5)	(6)
Kab. Fakfak	19,67	18,73	18,22	17,72	18,51
Kab. Kaimana	9,74	9,66	9,63	9,52	10,31
Kab. Teluk Wondama	11,25	10,53	10,48	10,22	10,74
Kab. Teluk Bintuni	21,09	19,64	19,59	19,22	20,07
Kab. Manokwari	40,30	37,72	36,67	35,92	35,63
Kab. Sorong Selatan	8,80	8,76	8,60	8,71	9,16
Kab. Sorong	27,72	26,10	25,3	24,89	25,93
Kab. Raja Ampat	9,43	8,50	8,30	8,32	8,69
Kab. Tambora	4,95	4,77	4,67	4,59	5,31
Kab. Maybrat	13,87	13,12	13,11	12,8	13,48
Kab. Manokwari Selatan	7,78	7,24	7,21	7,09	7,65
Kab. Pegunungan Arfak	11,58	10,80	10,74	10,68	11,85
Kota Sorong	42,19	38,88	39,02	38,91	41,75
<b>Papua Barat</b>	<b>228,38</b>	<b>214,47</b>	<b>211,50</b>	<b>208,58</b>	<b>219,07</b>

Catatan/Note: ...

Sumber/Source: BPS, Survei Sosial Ekonomi Nasional/BPS–Statistics Indonesia, National Socioeconomic Survey

**Tabel**  
**Table 13.4****Indeks Pembangunan Manusia Menurut Kabupaten/Kota  
di Provinsi Papua Barat, 2017–2021**  
*Human Development Index by Regency/Municipality in  
Papua Barat Province, 2017–2021*

<b>Kabupaten/Kota Regency/Municipality</b>	<b>2017</b>	<b>2018</b>	<b>2019</b>	<b>2020</b>	<b>2021</b>
(1)	(2)	(3)	(4)	(5)	(6)
Kab. Fakfak	66,09	66,99	67,87	68,36	68,52
Kab. Kaimana	62,74	63,67	64,59	65,00	65,31
Kab. Teluk Wondama	58,10	58,86	59,82	60,21	60,33
Kab. Teluk Bintuni	62,39	63,13	64,00	64,55	64,65
Kab. Manokwari	70,67	71,17	71,67	72,01	72,02
Kab. Sorong Selatan	60,19	61,01	61,93	62,42	62,46
Kab. Sorong	63,42	64,32	65,29	65,74	65,77
Kab. Raja Ampat	62,35	62,84	63,66	63,89	63,92
Kab. Tambora	51,01	51,95	52,90	53,45	53,71
Kab. Maybrat	57,23	58,16	59,15	59,52	59,70
Kab. Manokwari Selatan	58,08	58,84	59,72	59,84	59,85
Kab. Pegunungan Arfak	54,39	55,31	56,15	56,33	56,13
Kota Sorong	76,73	77,35	77,98	78,45	78,49
<b>Papua Barat</b>	<b>62,99</b>	<b>63,74</b>	<b>64,70</b>	<b>65,09</b>	<b>65,26</b>

Catatan/Note: ...

Sumber/Source: BPS, Seri Berita Resmi Statistik Indeks Pembangunan Manusia/BPS–Statistics Indonesia, Series of Press Releases of Human Development Index

# DATA

MENCERDASKAN BANGSA

*Enlighten The Nation*



**BADAN PUSAT STATISTIK**  
**KABUPATEN TELUK WONDAMA**  
**BPS-Statistics of Teluk Wondama Regency**

Jl. Rasiey-Wasior 98362

Homepage: <https://telukwondamakab.bps.go.id>

E-mail: [bps9103@bps.go.id](mailto:bps9103@bps.go.id)

ISSN 2302-0687



9 772302 068002