

Katalog/Catalog: 1101002.6201

KABUPATEN

KOTAWARINGIN BARAT DALAM ANGKA

KOTAWARINGIN BARAT REGENCY IN FIGURES

2022

©PONGO PICTURES



**BADAN PUSAT STATISTIK
KABUPATEN KOTAWARINGIN BARAT**
BPS - Statistics of Kotawaringin Barat Regency

KABUPATEN

KOTAWARINGIN BARAT DALAM ANGKA

KOTAWARINGIN BARAT REGENCY IN FIGURES

2022

©PONGO PICTURES



**Kabupaten Kotawaringin Barat Dalam Angka
Kotawaringin Barat Regency in Figures
2022**

ISSN: 0215-6903

No. Publikasi/*Publication Number*: 62010.2201

Katalog /*Catalog*: 1102001.6201

Ukuran Buku/*Book Size*: 14,8 cm x 21 cm

Jumlah Halaman/*Number of Pages* : xxxvi + 316 hal/*pages*

Naskah/*Manuscript*:

BPS Kabupaten Kotawaringin Barat

BPS-Statistics of Kotawaringin Barat Regency

Penyunting/*Editor*:

BPS Kabupaten Kotawaringin Barat

BPS-Statistics of Kotawaringin Barat Regency

Desain Kover/*Cover Design*:

BPS Kabupaten Kotawaringin Barat

BPS-Statistics of Kotawaringin Barat Regency

Ilustrasi Kover/*Cover Illustration*:

PONGO PICTURES

Diterbitkan oleh/*Published by*:

©BPS Kabupaten Kotawaringin Barat/*BPS-Statistics of Kotawaringin Barat Regency*

Dicetak oleh/*Printed by*:

Bali Indah Digital Printing

Dilarang mengumumkan, mendistribusikan, mengomunikasikan, dan/atau menggandakan sebagian atau seluruh isi buku ini untuk tujuan komersil tanpa izin tertulis dari Badan Pusat Statistik.

Prohibited to announce, distribute, communicate, and/or copy part or all of this book for commercial purpose without permission from BPS-Statistics Indonesia.

TIM PENYUSUN/TEAM MEMBERS

Pengarah/Director

Yul Ismardani, S.ST., M.Si.

Penanggung Jawab/Persons in Charge

Yul Ismardani, S.ST., M.Si.

Penyunting/Editors

Ratna Muktingintyas, SST.

Pengolah Data dan Penulis Naskah/Data Processing and Authors

Ratna Muktingintyas, SST.

Yenny Oktora

Penata Letak/Layout Designers

Ratna Muktingintyas, SST.

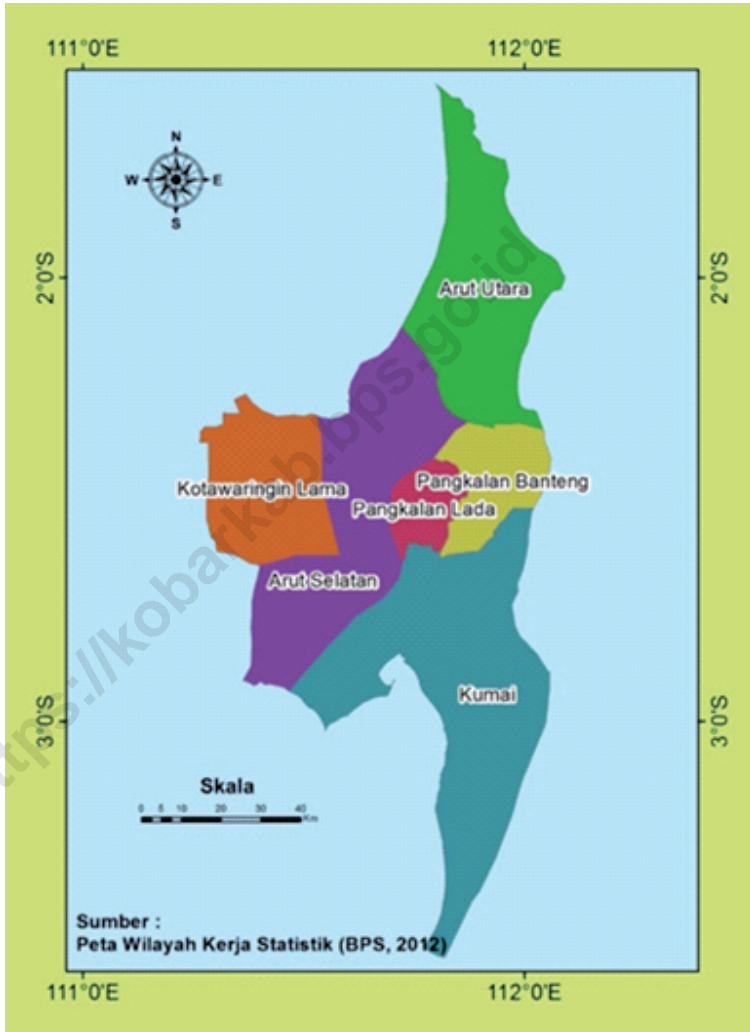
M. Arif Rahman, S.Tr.Stat.

KONTRIBUTOR DATA/DATA CONTRIBUTOR

1. Kementerian Agama/*Ministry of Religious Affair*
2. Kementerian Pendidikan dan Kebudayaan/*The Ministry of Education and Culture*
3. Badan Meteorologi Klimatologi dan Geofisika/*Meteorological, Climatology, and Geophysical Agency*
4. Badan Pusat Statistik/*BPS-Statistics Indonesia*

<https://kobarkab.bps.go.id>

PETA WILAYAH Kabupaten Kotawaringin Barat
MAP OF Kotawaringin Barat Regency



KEPALA BPS Kabupaten Kotawaringin Barat
CHIEF STATISTICIAN OF Kotawaringin Barat Regency



YUL ISMARDANI, S.ST., M.SI.



KATA PENGANTAR

Kabupaten Kotawaringin Barat Dalam Angka 2022 merupakan publikasi yang diterbitkan oleh Badan Pusat Statistik (BPS) Kabupaten Kotawaringin Barat. Publikasi ini memuat gambaran umum tentang Kotawaringin Barat dalam angka-angka. Data yang dihimpun adalah statistik dasar yang bersumber dari BPS, statistik sektoral yang bersumber dari instansi pemerintah, dan statistik khusus yang bersumber dari instansi lainnya. Publikasi ini merupakan upaya dalam mengembangkan perstatistikan daerah agar tersedia data yang terpadu bagi berbagai keperluan di daerah ini.

Seiring dengan perkembangan kebutuhan konsumen data, publikasi Kabupaten Kotawaringin Barat Dalam Angka mengalami penyempurnaan dengan melakukan penambahan dan penyederhanaan tabel-tabel. Dari sisi kemudahan akses data, publikasi dan data-data dalam publikasi ini dapat diperoleh dengan mengunjungi website BPS Kabupaten Kotawaringin Barat (<https://kobarkab.bps.go.id>) tanpa berbayar.

Publikasi ini dapat terwujud berkat kerja sama dan partisipasi dari berbagai pihak. Kepada semua pihak yang telah memberikan kontribusi, kami sampaikan penghargaan dan terima kasih. Semoga penyajian data statistik ini dapat bermanfaat bagi semua pihak, terutama dalam rangka menyusun dan melaksanakan pembangunan. Kami mengharapkan tanggapan dan saran untuk perbaikan edisi yang akan datang.

Pangkalan Bun , 24 Februari 2022
Kepala BPS
Kabupaten Kotawaringin Barat

YUL ISMARDANI, S.ST., M.SI.



PREFACE

Kotawaringin Barat Regency in Figures 2022 is a publication published by BPS Statistics of Kotawaringin Barat Regency. The publication provides general pictures of Kotawaringin Barat Regency in figures. The collection data consist of basic statistic sourced from BPS-Statistics Indonesia, sectoral statistic sourced from government institutions, and particular statistics sourced from private organizations. This is an effort to improve regional statistics to provide integrated data for various purposes in this area.

In line with the increasing of data consumer needs, the Kotawaringin Barat Regency in Figures have been continuously improved by adding and simplifying the tables. The publication and series of the tables published by BPS-Statistics of Kotawaringin Barat Regency can be viewed or downloaded from the website kobarkab.bps.go.id for free as our commitment to provide an immediate and easier access to the data. We are grateful to all government institutions and private organizations for providing the data and information contained in this edition. As always, comments relating to the content are most welcome.

*Pangkalan Bun , 24 February 2022
Chief Statistician of
Kotawaringin Barat Regency*

YUL ISMARDANI, S.ST., M.SI.

DAFTAR ISI / CONTENTS

| | Halaman <i>Page</i> |
|--|------------------------|
| Kata Pengantar/ <i>Preface</i> | xi |
| Daftar Isi/ <i>Contents</i> | xiii |
| Daftar Tabel/ <i>List of Tables</i> | xv |
| Daftar Singkatan/ <i>List of Abbreviations</i> | xxxiii |
| Statistik Kunci/ <i>Key Statistics</i> | xxxv |
| 1. Geografi dan Iklim/ <i>Geography and Climate</i> | 1 |
| 2. Pemerintahan/ <i>Government</i> | 19 |
| 3. Penduduk dan Ketenagakerjaan/ <i>Population and Employment</i> | 43 |
| 4. Sosial dan Kesejahteraan Rakyat/ <i>Social and Welfare</i> | 71 |
| 5. Pertanian, Kehutanan, Peternakan, dan Perikanan/ <i>Agriculture, Forestry, Livestock, and Fishery</i> | 133 |
| 6. Industri, Pertambangan, dan Energi/ <i>Industry, Mining, and Energy</i> | 195 |
| 7. Pariwisata/ <i>Tourism</i> | 215 |
| 8. Transportasi dan Komunikasi/ <i>Transportation and Communication</i> | 229 |
| 9. Perbankan, Koperasi, dan Harga-harga/ <i>Banking, Cooperative, dan Prices</i> 249 | |
| 10. Pengeluaran Penduduk/ <i>Population Expenditure</i> | 263 |
| 11. Perdagangan/ <i>Trade</i> | 273 |
| 12. Sistem Neraca Regional/ <i>System of Regional Accounts</i> | 281 |
| 13. Perbandingan Antar Kabupaten/Kota/ <i>Regency/Municipal Comparison</i> | 299 |

DAFTAR TABEL/LIST OF TABLES

Halaman
Page

DAFTAR TABEL/LIST OF TABLES

1. GEOGRAFI DAN IKLIM/*GEOGRAPHY AND CLIMATE*

1.1 KEADAAN GEOGRAFI

GEOGRAPHY CONDITION

| | | |
|-------|---|---|
| 1.1.1 | Luas Daerah dan Jumlah Pulau Menurut Kecamatan di Kabupaten Kotawaringin Barat, 2021 <i>Total Area and Number of Islands by Subdistrict in Kotawaringin Barat Regency/Municipality, 2021</i> | 8 |
|-------|---|---|

| | | |
|-------|---|----|
| 1.1.2 | Tinggi Wilayah dan Jarak ke Ibukota Kabupaten/Kota Menurut Kecamatan di Kabupaten Kotawaringin Barat, 2021 <i>Altitude and Distance to the Capital of Regency/Municipality by Subdistrict in Kotawaringin Barat Regency/Municipality, 2021</i> | 10 |
|-------|---|----|

1.2 KEADAAN IKLIM

CLIMATE CONDITION

| | | |
|-------|--|----|
| 1.2.1 | Pengamatan Unsur Iklim Menurut Bulan di Stasiun Kotawaringin Barat, 2021 <i>Observation of Climate Elements By Months at Kotawaringin Barat Station, 2021</i> | 11 |
|-------|--|----|

2. PEMERINTAHAN/*GOVERNMENT*

2.1 WILAYAH ADMINISTRATIF

ADMINISTRATIVE AREA

| | | |
|-------|--|----|
| 2.1.1 | Jumlah Desa ¹ /Kelurahan Menurut Kecamatan di Kabupaten Kotawaringin Barat, 2017–2021 <i>Number of Villages¹/Kelurahan by Subdistrict in Kotawaringin Barat Regency/Municipality, 2017–2021</i> | 22 |
|-------|--|----|

2.2 DEWAN PERWAKILAN RAKYAT DAERAH

REGIONAL HOUSE OF REPRESENTATIVE

| | | |
|------------|---|----|
| 2.2.1 | Jumlah Anggota Dewan Perwakilan Rakyat Daerah Menurut Partai Politik dan Jenis Kelamin di Kabupaten Kotawaringin Barat, 2021 <i>Number of Regional House of Representatives's Members by Political Parties and Sex in Kotawaringin Barat Regency/Municipality 2021</i> | 23 |
| 2.3 | SUMBER DAYA MANUSIA HUMAN RESOURCES | |
| 2.3.1 | Jumlah Pegawai Negeri Sipil Menurut Jabatan dan Jenis Kelamin di Kabupaten Kotawaringin Barat, Desember 2020 dan Desember 2021 <i>Number of Civil Servants by Occupation and Sex in Kotawaringin Barat Regency/Municipality, December 2020 and December 2021</i> | 24 |
| 2.3.2 | Jumlah Pegawai Negeri Sipil Menurut Tingkat Pendidikan dan Jenis Kelamin di Kabupaten Kotawaringin Barat, Desember 2020 dan Desember 2021 <i>Number of Civil Servants by Educational Level and Sex in Kotawaringin Barat Regency/Municipality, Desember 2020 and Desember 2021</i> | 26 |
| 2.3.3 | Jumlah Pegawai Negeri Sipil Menurut Tingkat Kepangkatan dan Jenis Kelamin di Kabupaten Kotawaringin Barat, Desember 2020 dan Desember 2021 <i>Number of Civil Servants by Hierarchy and Sex in Kotawaringin Barat Regency/Municipality, Desember 2020 and Desember 2021</i> | 28 |
| 2.4 | KEUANGAN PEMERINTAH GOVERNMENT FINANCE | |

| | | |
|------------|---|----|
| 2.4.1 | Realisasi Pendapatan Pemerintah Kabupaten Kotawaringin Barat Menurut Jenis Pendapatan (ribu rupiah), 2017–2020 <i>Actual Kotawaringin Barat Regency/Municipal Government Revenues by Kind of Revenues (thousand rupiahs), 2017–2020.....</i> | 30 |
| 2.4.2 | Realisasi Belanja Pemerintah Kabupaten Kotawaringin Barat Menurut Jenis Belanja (ribu rupiah), 2017–2020 <i>Actual Kotawaringin Barat Regency/Municipal Government Expenditures by Kind of Expenditures (thousand rupiahs), 2017–2020</i> | 32 |
| 3. | PENDUDUK DAN KETENAGAKERJAAN/ POPULATION AND EMPLOYMENT | |
| 3.1 | PENDUDUK POPULATION | |
| 3.1.1 | Penduduk, Laju Pertumbuhan Penduduk, Distribusi Persentase Penduduk, Kepadatan Penduduk, Rasio Jenis Kelamin Penduduk Menurut Kecamatan di Kabupaten Kotawaringin Barat, 2021 <i>Population, Population Growth Rate, Percentage Distribution of Population, Population Density, and Population Sex Ratio by Subdistrict in Kotawaringin Barat Regency/Municipality, 2021</i> | 42 |
| 3.1.2 | Jumlah Penduduk Menurut Kelompok Umur dan Jenis Kelamin di Kabupaten Kotawaringin Barat, 2021 <i>Population by Age Groups and Sex in Kotawaringin Barat Regency/ Municipality, 2021</i> | 45 |
| 3.2 | KETENAGAKERJAAN EMPLOYMENT | |
| 3.2.1 | Jumlah Penduduk Berumur 15 Tahun Keatas Menurut Jenis Kegiatan Selama Seminggu yang Lalu dan Jenis Kelamin di Kabupaten Kotawaringin Barat, 2021 <i>Population Aged 15 Years and Over by Type of Activity During The Previous Week and Sex in Kotawaringin Barat Regency/Municipality, 2021</i> | 46 |
| 3.2.2 | Penduduk Berumur 15 Tahun ke Atas Menurut Pendidikan Tertinggi yang Ditematkan dan Jenis Kegiatan Selama Seminggu yang Lalu di Kabupaten Kotawaringin Barat, 2021 | |

| | | |
|------------|--|----|
| | <i>Population 15 Years of Age and Over by Educational Attainment and Type of Activity During the Previous Week in Kotawaringin Barat Regency/Municipality, 2021</i> | 47 |
| 3.2.3 | Penduduk Berumur 15 Tahun Ke Atas yang Bekerja Selama Seminggu yang Lalu Menurut Status Pekerjaan Utama dan Jenis Kelamin di Kabupaten Kotawaringin Barat, 2021 <i>Population 15 Years of Age and Over who Worked During The Previous Week by Main Employment Status and Sex in Kotawaringin Barat Regency/Municipality, 2021</i> | 49 |
| 4. | SOSIAL DAN KESEJAHTERAAN RAKYAT/SOCIAL AND WELFARE | |
| 4.1 | PENDIDIKAN | |
| | EDUCATION | |
| 4.1.1 | Jumlah Sekolah, Guru, dan Murid Taman Kanak-Kanak (TK) di Bawah Kementerian Pendidikan dan Kebudayaan Menurut Kecamatan di Kabupaten Kotawaringin Barat, 2020/2021 dan 2021/2022 <i>Number of Schools, Teachers, and Pupils in Kindergarten Under The Ministry of Education and Culture by Subdistrict in Kotawaringin Barat Regency/Municipality, 2020/2021 and 2021/2022.....</i> | 58 |
| 4.1.2 | Jumlah Sekolah, Guru, dan Murid Raudatul Athfal (RA) di Bawah Kementerian Agama Menurut Kecamatan di Kabupaten Kotawaringin Barat, 2019/2020 dan 2020/2021 <i>Number of Schools, Teachers, and Pupils in Raudatul Athfal (RA) Under The Ministry of Religious Affairs by Subdistrict in Kotawaringin Barat Regency/Municipality, 2019/2020 and 2020/2021</i> | 61 |
| 4.1.3 | Jumlah Sekolah, Guru, dan Murid Sekolah Dasar (SD) di Bawah Kementerian Pendidikan dan Kebudayaan Menurut Kecamatan di Kabupaten Kotawaringin Barat, 2020/2021 dan 2021/2022 <i>Number of Schools, Teachers, and Pupils in Primary Schools Under The Ministry of Education and Culture by Subdistrict in Kotawaringin Barat Regency/Municipality, 2020/2021 and 2021/2022.....</i> | 62 |
| 4.1.4 | Jumlah Sekolah, Guru, dan Murid Madrasah Ibtidaiyah (MI) di Bawah Kementerian Agama Menurut Kecamatan di Kabupaten Kotawaringin Barat, 2019/2020 dan 2020/2021 | |

| | | |
|-------|---|----|
| | <i>Number of Schools, Teachers, and Pupils in Madrasah Ibtidaiyah (MI) Under The Ministry of Religious Affairs by Subdistrict in Kotawaringin Barat Regency/Municipality, 2019/2020 and 2020/2021</i> | 65 |
| 4.1.5 | Jumlah Sekolah, Guru, dan Murid Sekolah Menengah Pertama (SMP) di Bawah Kementerian Pendidikan dan Kebudayaan Menurut Kecamatan di Kabupaten Kotawaringin Barat, 2020/2021 dan 2021/2022 <i>Number of Schools, Teachers, and Pupils in Lower Secondary Schools Under The Ministry of Education and Culture by Subdistrict in Kotawaringin Barat Regency/Municipality, 2020/2021 and 2021/2022</i> | 68 |
| 4.1.6 | Jumlah Sekolah, Guru, dan Murid Madrasah Tsanawiyah (MTs) di Bawah Kementerian Agama Menurut Kecamatan di Kabupaten Kotawaringin Barat, 2019/2020 dan 2020/2021 <i>Number of Schools, Teachers, and Pupils in Madrasah Tsanawiyah (MTs) Under The Ministry of Religious Affairs by Subdistrict in Kotawaringin Barat Regency/Municipality, 2019/2020 and 2020/2021</i> | 71 |
| 4.1.7 | Jumlah Sekolah, Guru, dan Murid Sekolah Menengah Atas (SMA) di Bawah Kementerian Pendidikan dan Kebudayaan Menurut Kecamatan di Kabupaten Kotawaringin Barat, 2020/2021 dan 2021/2022 <i>Number of Schools, Teachers, and Pupils in Upper Secondary Schools Under The Ministry of Education and Culture by Subdistrict in Kotawaringin Barat Regency/Municipality, 2020/2021 and 2021/2022</i> | 74 |
| 4.1.8 | Jumlah Sekolah, Guru, dan Murid Sekolah Menengah Kejuruan (SMK) di Bawah Kementerian Pendidikan dan Kebudayaan Menurut Kecamatan di Kabupaten Kotawaringin Barat, 2020/2021 dan 2021/2022 <i>Number of Schools, Teachers, and Pupils in Vocational High Schools Under The Ministry of Education and Culture by Subdistrict in Kotawaringin Barat Regency/Municipality, 2020/2021 and 2021/2022</i> | 77 |

| | | |
|------------|---|----|
| 4.1.9 | Jumlah Sekolah, Guru, dan Murid Madrasah Aliyah (MA) di Bawah Kementerian Agama Menurut Kecamatan di Kabupaten Kotawaringin Barat, 2019/2020 dan 2020/2021 <i>Number of Schools, Teachers, and Pupils in Madrasah Aliyah (MA) Under the Ministry of Religious Affairs by Subdistrict in Kotawaringin Barat Regency/Municipality, 2019/2020 and 2020/2021</i> | 80 |
| 4.1.10 | Jumlah Desa ¹ /Kelurahan yang Memiliki Fasilitas Sekolah Menurut Kecamatan dan Tingkat Pendidikan di Kabupaten Kotawaringin Barat, 2019–2021 <i>Number of Villages¹/Kelurahan Having Educational Facilities by Subdistrict and Educational Level in Kotawaringin Barat Regency/Municipality, 2019–2021</i> | 83 |
| 4.1.11 | Angka Partisipasi Murni (APM) dan Angka Partisipasi Kasar (APK) Menurut Jenjang Pendidikan di Kabupaten Kotawaringin Barat, 2020 dan 2021 <i>Net Enrollment Rate and Gross Enrollment Ratio by Educational Level in Kotawaringin Barat Regency/Municipality, 2020 and 2021</i> | 88 |
| 4.1.12 | Persentase Penduduk Berumur 15 Tahun ke Atas yang Melek Huruf Menurut Kelompok Umur di Kabupaten Kotawaringin Barat, 2020 dan 2021 <i>Percentage of Literate People Aged 15 Years and Over by Age Group in Kotawaringin Barat Regency/Municipality, 2020 and 2021</i> | 89 |
| 4.2 | KESEHATAN | |
| | HEALTH | |
| 4.2.1 | Jumlah Desa ¹ /Kelurahan Yang Memiliki Sarana Kesehatan Menurut Kecamatan di Kabupaten Kotawaringin Barat, 2019–2021 <i>Number of Villages¹/Kelurahan Having Health Facilities by Subdistrict in Kotawaringin Barat Regency/Municipality, 2019–2021 .</i> | 90 |
| 4.2.2 | Jumlah Tenaga Kesehatan Menurut Kecamatan di Kabupaten Kotawaringin Barat, 2020 | |

| | | |
|------------|---|-----|
| | <i>Number of Health Human Resources by Subdistrict in Kotawaringin Barat Regency/Municipality, 2020</i> | 96 |
| 4.2.3 | Jumlah Rumah Sakit Umum, Rumah Sakit Khusus, Puskesmas, Klinik Pratama, dan Posyandu Menurut Kecamatan di Kabupaten Kotawaringin Barat, 2019 dan 2020 <i>Number of General Hospital, Specialized Hospital, Public Health Center, Primary Clinic, and Integrated Health Post by Subdistrict in Kotawaringin Barat Regency/Municipality, 2019 and 2020</i> | 98 |
| 4.3 | AGAMA DAN SOSIAL LAINNYA RELIGION AND OTHER SOCIAL AFFAIRS | |
| 4.3.1 | Jumlah Penduduk Menurut Kecamatan dan Agama yang Dianut di Kabupaten Kotawaringin Barat, 2021 <i>Population by Subdistrict and Religion in Kotawaringin Barat Regency/Municipality, 2021</i> | 101 |
| 4.3.2 | Jumlah Tempat Peribadatan Menurut Kecamatan di Kabupaten Kotawaringin Barat, 2021 <i>Number of Places of Worship by Subdistrict in Kotawaringin Barat Regency/Municipality, 2021</i> | 102 |
| 4.3.3 | Jumlah Desa ¹ /Kelurahan yang Mengalami Bencana Alam ² Menurut Kecamatan di Kabupaten Kotawaringin Barat, 2019–2021 <i>Number of Villages¹/Kelurahan that Had Natural Disaster² by Subdistrict in Kotawaringin Barat Regency/Municipality, 2019–2021 .</i> | 103 |
| 4.4 | KEMISKINAN POVERTY | |
| 4.4.1 | Garis Kemiskinan, Jumlah, dan Persentase Penduduk Miskin di Kabupaten Kotawaringin Barat, 2014–2021 <i>Poverty Line, Number, and Percentage of Poor People in Kotawaringin Barat Regency/Municipality, 2014–2021</i> | 106 |
| 4.4.2 | Indeks Kedalaman Kemiskinan dan Indeks Keparahan Kemiskinan di Kabupaten Kotawaringin Barat, 2014–2021 | |

| | |
|---|-----|
| <i>Poverty Gap Index and Poverty Severity Index in Kotawaringin Barat Regency/Municipality, 2014–2021</i> | 107 |
|---|-----|

**5. PERTANIAN, KEHUTANAN, PETERNAKAN, DAN PERIKANAN/
AGRICULTURE, FORESTRY, LIVESTOCK, AND FISHERY**

5.1 HORTIKULTURA

HORTICULTURE

| | |
|---|-----|
| 5.1.1 Luas Panen Tanaman Sayuran Menurut Kecamatan dan Jenis Tanaman di Kabupaten Kotawaringin Barat (ha), 2020 dan 2021 ^x <i>Harvested Area of Vegetables by Subdistrict and Kind of Plant in Kotawaringin Barat Regency/Municipality (ha), 2020 and 2021^x</i> | 116 |
| 5.1.2 Produksi Tanaman Sayuran Menurut Kecamatan dan Jenis Tanaman di Kabupaten Kotawaringin Barat (kuintal), 2020 dan 2021 ^x <i>Production of Vegetables by Subdistrict and Kind of Plant in Kotawaringin Barat Regency/Municipality (quintal), 2020 and 2021^x</i> . | 120 |
| 5.1.3 Luas Panen Tanaman Sayuran dan Buah-buahan Semusim Menurut Jenis Tanaman di Kabupaten Kotawaringin Barat (ha), 2018–2021 <i>Harvested Area of Seasonal Vegetables and Fruits by Kind of Plant in Kotawaringin Barat Regency/Municipality (ha), 2018–2021</i> | 124 |
| 5.1.4 Produksi Tanaman Sayuran dan Buah-buahan Semusim Menurut Jenis Tanaman di Kabupaten Kotawaringin Barat (kuintal), 2018–2021 <i>Production of Seasonal Vegetables and Fruits by Kind of Plant in Kotawaringin Barat Regency/Municipality (quintal), 2018–2021</i> | 125 |
| 5.1.5 Luas Panen Tanaman Biofarmaka Menurut Kecamatan dan Jenis Tanaman di Kabupaten Kotawaringin Barat (m ²), 2020 dan 2021 ^x <i>Harvested Area of Medicinal Plants by Subdistrict and Kind of Plant in Kotawaringin Barat Regency/Municipality (m²), 2020 and 2021^x</i> | 126 |

| | | |
|--------|---|-----|
| 5.1.6 | Produksi Tanaman Biofarmaka Menurut Kecamatan dan Jenis Tanaman di Kabupaten Kotawaringin Barat (kg), 2020 dan 2021 ^x <i>Production of Medicinal Plants by Subdistrict and Kind of Plant in Kotawaringin Barat Regency/Municipality (kg), 2020 and 2021^x.....</i> | 128 |
| 5.1.7 | Luas Panen Tanaman Biofarmaka Menurut Jenis Tanaman di Kabupaten Kotawaringin Barat (m ²), 2018–2021 <i>Harvested Area of Medicinal Plants by Kind of Plant in Kotawaringin Barat Regency/Municipality (m²), 2018–2021</i> | 130 |
| 5.1.8 | Produksi Tanaman Biofarmaka Menurut Jenis Tanaman di Kabupaten Kotawaringin Barat (kg), 2018–2021 <i>Production of Medicinal Plants by Kind of Plant in Kotawaringin Barat Regency/Municipality (kg),2018–2021</i> | 131 |
| 5.1.9 | Luas Panen Tanaman Hias Menurut Kecamatan dan Jenis Tanaman di Kabupaten Kotawaringin Barat (m ²), 2020 dan 2021 ^x <i>Harvested Area of Ornamental Plants by Subdistrict and Kind of Plant in Kotawaringin Barat Regency/Municipality (m²), 2020 and 2021^x.....</i> | 132 |
| 5.1.10 | Produksi Tanaman Hias Menurut Kecamatan dan Jenis Tanaman di Kabupaten Kotawaringin Barat (tangkai), 2020 dan 2021 ^x <i>Production of Ornamental Plants by Subdistrict and Kind of Plant in Kotawaringin Barat Regency/Municipality (stalks), 2020 and 2021^x....</i> | 134 |
| 5.1.11 | Luas Panen Tanaman Hias Menurut Jenis Tanaman di Kabupaten Kotawaringin Barat (m ²), 2018–2021 <i>Harvested Area of Ornamental Plants by Kind of Plant in Kotawaringin Barat Regency/Municipality (m²), 2018–2021</i> | 136 |
| 5.1.12 | Produksi Tanaman Hias Menurut Jenis Tanaman di Kabupaten Kotawaringin Barat (tangkai), 2018–2021 <i>Production of Ornamental Plants by Kind of Plant n Kotawaringin Barat Regency/Municipality (stalks), 2018–2021</i> | 137 |
| 5.1.13 | Produksi Buah-buahan Menurut Kecamatan dan Jenis Tanaman di Kabupaten Kotawaringin Barat (kuintal), 2020 dan 2021 ^x <i>Production of Fruits by Subdistrict and Kind of Plant in Kotawaringin Barat Regency/Municipality (kuintal), 2020 and 2021^x.....</i> | 138 |
| 5.1.14 | Produksi Buah-Buahan dan Sayuran Tahunan Menurut Jenis Tanaman di Kabupaten Kotawaringin Barat (kuintal), 2018–2021 | |

| | | |
|------------|---|-----|
| | <i>Production of Annual Fruits and Vegetables by Kind of Plant in Kotawaringin Barat Regency/Municipality (quintal), 2018–2021</i> | 142 |
| 5.2 | PERKEBUNAN | |
| | ESTATE CROPS | |
| 5.2.1 | Luas Areal Tanaman Perkebunan Menurut Kecamatan dan Jenis Tanaman di Kabupaten Kotawaringin Barat (ha), 2020 dan 2021 ^x <i>Planted Area of Estate Crops by Subdistrict and Type of Crops in Kotawaringin Barat Regency/Municipality (ha), 2020 and 2021^x.....</i> | 143 |
| 5.2.2 | Produksi Perkebunan Menurut Kecamatan dan Jenis Tanaman di Kabupaten Kotawaringin Barat (ton), 2020 dan 2021 ^x <i>Production of Estate by Subdistrict and Type of Crops in Kotawaringin Barat Regency/Municipality (ton), 2020 and 2021^x</i> | 147 |
| 6. | INDUSTRI, PERTAMBANGAN, DAN ENERGI/ INDUSTRY, MINING, AND ENERGY | |
| 6.1 | Daya Terpasang, Produksi, dan Distribusi Listrik PT. PLN (Persero) pada Cabang/Ranting PLN Menurut Kecamatan di Kabupaten Kotawaringin Barat, 2021 <i>Installed Electricity Power, Production, and Distribution of PT. PLN (Persero) at PLN Branch by Subdistrict in Kotawaringin Barat Regency/Municipality, 2021</i> | 158 |
| 6.2 | Jumlah Pelanggan Listrik Menurut Kecamatan di Kabupaten Kotawaringin Barat, 2017–2021 <i>Number of Electricity Customers by Subdistrict in Kotawaringin Barat Regency/Municipality, 2017–2021</i> | 159 |
| 6.3 | Jumlah Pelanggan dan Air yang Disalurkan Menurut Kecamatan di Kabupaten Kotawaringin Barat, 2021 <i>Number of Customers and Distributed Water by Subdistrict in Kotawaringin Barat Regency/Municipality, 2021</i> | 160 |
| 7. | PARIWISATA/TOURISM | |
| 7.1 | Jumlah Rumah Makan/Restoran Menurut Kecamatan di Kabupaten Kotawaringin Barat, 2018–2021 <i>Number of Restaurants by Subdistrict in Kotawaringin Barat Regency/Municipality, 2018–2021</i> | 168 |

| | | |
|------------|---|-----|
| 8. | TRANSPORTASI DAN KOMUNIKASI/ TRANSPORTATION AND COMMUNICATION | |
| 8.1 | TRANSPORTASI TRANSPORTATION | |
| 8.1.1 | Panjang Jalan ¹ Menurut Tingkat Kewenangan Pemerintahan di Kabupaten Kotawaringin Barat (km), 2019–2021 <i>Length of Roads¹ by Level of Government Authority in Kotawaringin Barat Regency/Municipality (km), 2019–2021.....</i> | 176 |
| 8.1.2 | Panjang Jalan Menurut Jenis Permukaan Jalan di Kabupaten Kotawaringin Barat (km), 2019–2021 <i>Length of Roads by Type of Road Surface in Kotawaringin Barat Regency/Municipality (km), 2019–2021.....</i> | 177 |
| 8.1.3 | Panjang Jalan Menurut Kondisi Jalan di Kabupaten Kotawaringin Barat (km), 2019–2021 <i>Length of Roads by Condition of Roads in Kotawaringin Barat Regency/Municipality (km), 2019–2021.....</i> | 178 |
| 8.2 | KOMUNIKASI COMMUNICATION | |
| 8.2.1 | Jumlah Kantor Pos Pembantu Menurut Kecamatan di Kabupaten Kotawaringin Barat, 2018–2021 <i>Number of Post Offices Subsidiaries by Subdistrict in Kotawaringin Barat Regency/Municipality, 2018–2021.....</i> | 179 |
| 9. | PERBANKAN, KOPERASI, DAN HARGA-HARGA/BANKING, COOPERATIVE, AND PRICES..... | |
| 9.1 | Jumlah Koperasi Aktif Menurut Kecamatan di Kabupaten Kotawaringin Barat, 2018–2021 <i>Number of Active Cooperative by Subdistrict in Kotawaringin Barat Regency/Municipality, 2018–2021.....</i> | 188 |
| 9.2 | Jumlah Koperasi Menurut Jenis Koperasi dan Kecamatan di Kabupaten Kotawaringin Barat, 2021 | |

| | | |
|------------|---|-----|
| | <i>Number of Cooperative by Kind of Cooperative and Subdistrict in Kotawaringin Barat Regency/Municipality, 2021</i> | 189 |
| 9.3 | Indeks Harga Konsumen per Bulan Menurut Kelompok Pengeluaran (2018=100) di Kabupaten Kotawaringin Barat, 2021 <i>Consumer Price Index per Month by Expenditure Group (2018=100) in Kotawaringin Barat Regency/Municipality, 2021</i> | 190 |
| 9.4 | Laju Inflasi Bulanan Menurut Kelompok Pengeluaran (2018=100) di Kabupaten Kotawaringin Barat, 2021 <i>Monthly Inflation Rate by Expenditure Group (2018=100) in Kotawaringin Barat Regency/Municipality, 2021</i> | 194 |
| 10. | PENGELUARAN PENDUDUK/POPULATION EXPENDITURE | |
| 10.1 | Rata-rata Pengeluaran per Kapita Sebulan Menurut Kelompok Komoditas (rupiah) di Kabupaten Kotawaringin Barat, 2020 dan 2021 <i>Monthly Average Expenditure per Capita by Commodity Group (rupiahs) in Kotawaringin Barat Regency/Municipality, 2020 and 2021</i> | 206 |
| 10.2 | Persentase Pengeluaran per Kapita Sebulan Menurut Kelompok Komoditas di Kabupaten Kotawaringin Barat, 2020 dan 2021 <i>Percentage of Monthly Expenditure per Capita by Commodity Group in Kotawaringin Barat Regency/Municipality, 2020 and 2021</i> | 207 |
| 10.3 | Persentase Penduduk Menurut Golongan Pengeluaran Per Kapita Sebulan di Kabupaten Kotawaringin Barat, 2021 <i>Percentage of Population by Class of Monthly Expenditure per Capita in Kotawaringin Barat Regency/Municipality, 2021</i> | 208 |
| 11. | PERDAGANGAN/TRADE | |
| 11.1 | Jumlah Sarana Perdagangan Menurut Jenisnya di Kabupaten Kotawaringin Barat, 2018–2021 <i>Number of Trading Facilities by Type of Facility in Kotawaringin Barat Regency/Municipality, 2018–2021.....</i> | 216 |
| 12. | SISTEM NERACA REGIONAL/SYSTEM OF REGIONAL ACCOUNTS | |

| | | |
|-------|--|-----|
| 12.1. | <p>Produk Domestik Regional Bruto Atas Dasar Harga Berlaku Menurut Lapangan Usaha di Kabupaten Kotawaringin Barat (miliar rupiah), 2017–2021 <i>Gross Regional Domestic Product at Current Market Prices by Industry in Kotawaringin Barat Regency/Municipality (billion rupiahs), 2017–2021</i></p> | 224 |
| 12.2 | <p>Produk Domestik Regional Bruto Atas Dasar Harga Konstan 2010 Menurut Lapangan Usaha di Kabupaten Kotawaringin Barat (miliar rupiah), 2017–2021 <i>Gross Regional Domestic Product at 2010 Constant Market Prices by Industry in Kotawaringin Barat Regency/Municipality (billion rupiahs), 2017–2021</i></p> | 226 |
| 12.3 | <p>Distribusi Persentase Produk Domestik Regional Bruto Atas Dasar Harga Berlaku Menurut Lapangan Usaha di Kabupaten Kotawaringin Barat, 2017–2021 <i>Percentage Distribution of Gross Regional Domestic Product at Current Market Prices by Industry in Kotawaringin Barat Regency/Municipality, 2017–2021</i></p> | 228 |
| 12.4 | <p>Laju Pertumbuhan Produk Domestik Regional Bruto Atas Dasar Harga Konstan 2010 Menurut Lapangan Usaha di Kabupaten Kotawaringin Barat (persen), 2017–2021 <i>Growth Rate of Gross Regional Domestic Product at 2010 Constant Market Prices by Industry in Kotawaringin Barat Regency/Municipality (percent), 2017–2021</i></p> | 230 |
| 12.5 | <p>Produk Domestik Regional Bruto Atas Dasar Harga Berlaku Menurut Jenis Pengeluaran di Kabupaten Kotawaringin Barat (miliar rupiah), 2017–2021 <i>Gross Regional Domestic Product at Current Market Prices by Type of Expenditure in Kotawaringin Barat Regency/Municipality (billion rupiahs), 2017–2021</i></p> | 232 |
| 12.6 | <p>Produk Domestik Regional Bruto Atas Dasar Harga Konstan 2010 Menurut Jenis Pengeluaran di Kabupaten Kotawaringin Barat (miliar rupiah), 2017–2021 <i>Gross Regional Domestic Product at 2010 Constant Market Prices by Type of Expenditure in Kotawaringin Barat Regency/Municipality (billion rupiahs), 2017–2021</i></p> | 233 |

DAFTAR GAMBAR/LIST OF FIGURES

| | | Halaman Page |
|-----|---|-----------------|
| 1.1 | Luas Daerah menurut Kecamatan (%), 2021 <i>Area of Subdistrict (%), 2021</i> | 6 |
| 1.2 | Jarak dari Ibukota Kabupaten/Kota ke Ibukota Provinsi di Provinsi XXX (km), 2021 <i>Distance between Regency/Municipality Capital and Province Capital in XXX Province (km), 2021</i> | 7 |
| 2.1 | Luas Daerah menurut Kecamatan (%), 2021 <i>Area of Subdistrict (%), 2021</i> | 20 |
| 2.2 | | 21 |
| 3.1 | Luas Daerah menurut Kecamatan (%), 2021 <i>Area of Subdistrict (%), 2021</i> | 40 |
| 3.2 | | 41 |
| 4.1 | Luas Daerah menurut Kecamatan (%), 2021 <i>Area of Subdistrict (%), 2021</i> | 56 |
| 4.2 | | 57 |
| 5.1 | Luas Daerah menurut Kecamatan (%), 2021 <i>Area of Subdistrict (%), 2021</i> | 114 |
| 5.2 | | 115 |
| 6.1 | Luas Daerah menurut Kecamatan (%), 2021 <i>Area of Subdistrict (%), 2021</i> | 156 |
| 6.2 | | 157 |
| 7.1 | Luas Daerah menurut Kecamatan (%), 2021 <i>Area of Subdistrict (%), 2021</i> | 166 |

| | Halaman Page |
|--|-----------------|
| 7.2 ... | |
| | 167 |
| 8.1 Luas Daerah menurut Kecamatan (%), 2021 | |
| <i>Area of Subdistrict (%), 2021</i> | 174 |
| 8.2 ... | |
| | 175 |
| 9.1 Luas Daerah menurut Kecamatan (%), 2021 | |
| <i>Area of Subdistrict (%), 2021</i> | 186 |
| 9.2 ... | |
| | 187 |
| 10.1 Luas Daerah menurut Kecamatan (%), 2021 | |
| <i>Area of Subdistrict (%), 2021</i> | 204 |
| 10.2 ... | |
| | 205 |
| 11.1 Luas Daerah menurut Kecamatan (%), 2021 | |
| <i>Area of Subdistrict (%), 2021</i> | 214 |
| 11.2 ... | |
| | 215 |
| 12.1 Luas Daerah menurut Kecamatan (%), 2021 | |
| <i>Area of Subdistrict (%), 2021</i> | 222 |
| 12.2 ... | |
| | 223 |
| 13.1 Luas Daerah menurut Kecamatan (%), 2021 | |
| <i>Area of Subdistrict (%), 2021</i> | 240 |
| 13.2 ... | |
| | 241 |

PENJELASAN UMUM/EXPLANATORY NOTES

Tanda-tanda, satuan-satuan, dan lain-lainnya yang digunakan dalam publikasi ini adalah sebagai berikut:

Symbols, measurement units, and acronyms which are used in this publication, are as follows:

1. TANDA-TANDA/SYMBOLS

| | |
|---|-------|
| Data tidak tersedia/ <i>Data not available</i> | : ... |
| Tidak ada atau nol / <i>Null or zero</i> | : - |
| Data dapat diabaikan/ <i>Data negligible</i> | : 0 |
| Tanda decimal/ <i>Decimal point</i> | : , |
| Data tidak dapat ditampilkan/ <i>Not applicable</i> | : NA |
| Angka estimasi/ <i>Estimated figures</i> | : e |
| Angka diperbaiki/ <i>Revised figures</i> | : r |
| Angka sementara/ <i>Preliminary figures</i> | : x |
| Angka sangat sementara/ <i>Very preliminary figures</i> | : xx |
| Angka sangat sangat sementara/ <i>Very very preliminary figures</i> | : xxx |

2. SATUAN/UNITS

| | |
|--|---|
| barel/ <i>barrel</i> | : 158,99 liter/ <i>litres</i> = 1/6,2898 m ³ |
| hektar (ha)/ <i>hectare (ha)</i> | : 10 000 m ² |
| kilometer (km)/ <i>kilometres (km)</i> | : 1 000 meter/ <i>meters (m)</i> |
| knot/ <i>knot</i> | : 1,8523 km/jam (<i>km/hour</i>) |
| kuintal/ <i>quintal</i> | : 100 kg |
| KWh | : 1 000 Watt hour |
| MWh | : 1 000 KWh |
| liter (untuk beras)/ <i>litre (for rice)</i> | : 0,80 kg |
| MMSCF | : 1/35,3 m ³ |
| metrik ton (m.ton)/ <i>metric ton (m. ton)</i> | : 0,98421 long ton = 1 000 kg |
| ons/ <i>ounce</i> | : 28,31 gram/ <i>grams</i> |
| ton | : 1 000 kg |

Satuan lain: buah, dus, butir, helai/lembar, kaleng, batang, pulsa, ton kilometer (ton-km), jam, menit, persen (%).

Other units: unit, pack, pieces, sheet, tin, pulse, ton-kilometres(ton-km), hour, minute, percent (%).

Perbedaan angka di belakang koma disebabkan oleh pembulatan angka.

The difference in decimal numbers is caused by rounding.

DAFTAR SINGKATAN/ LIST OF ABBREVIATIONS

| | |
|-----------|--|
| SI | : Stasiun Iklim |
| SIMPK | : Stasiun Meteorologi Pertanian Khusus |
| t.t | : Tempat tidur |
| BCG | : Bacillus Calmette Guerin |
| DPT | : Difteri, Pertusis, Tetanus |
| TT | : Tetanus Toxoid |
| IOT | : Industri Obat Tradisional/ <i>Traditional Medicine Industry</i> |
| IKOT | : Industri Kecil Obat Tradisional/ <i>Traditional Medicine Small</i> |
| Alkes | : Alat kesehatan/ <i>Health Kits</i> |
| PKRT | : Perbekalan Kesehatan Rumah tangga/ <i>Household Health Logistics</i> |
| Kompl | : Komplemen/ <i>Complement</i> |
| IRTP | : Industri Pangan Produksi Rumah Tangga/ <i>Foods Home Industry</i> |
| PBF | : Pedagang Besar Farmasi/ <i>Pharmacy Whole-seller</i> |
| GFK | : Gudang Farmasi Kab/Kota/Regency/ <i>Municipality Pharmacy Warehouse</i> |
| RB | : Rumah Bersalin/ <i>Delivery House</i> |
| Pustu | : Puskesmas pembantu/ <i>Auxiliary Public Health Center</i> |
| BP | : Balai Pengobatan/ <i>Polyclinic</i> |
| TPS | : Tempat Pembuangan Sementara / <i>landfill</i> |
| Jamkesmas | : Jaminan kesehatan masyarakat miskin/ <i>Poor public health insurance</i> |
| PJKMU | : Program Jaminan Kesehatan Masyarakat Umum |
| SIUP | : Surat Ijin Usaha Perdagangan/ <i>Trading Permission Letter</i> |
| TDP | : Tanda Daftar Perusahaan/ <i>Company Registration Identity</i> |
| API | : Angka Pengenal Importir/ <i>Importer's Identity Number</i> |

Statistik Kunci, 2019–2021 Key Statistics, 2019–2021

| Rincian/Description | Satuan/Unit | 2019 | 2020 | 2021 |
|--|------------------------------------|--------------|--------------|------|
| (1) | (2) | (3) | (4) | (5) |
| SOSIAL/SOCIAL | | | | |
| Penduduk ¹ /Population ¹ | juta/million | 312,9 | 270,4 | ... |
| Laju Pertumbuhan Penduduk ¹ /Population Growth ¹ | % | 3,17 | 3,11 | ... |
| Angka Harapan Hidup ^{1-e} /Life Expectancy Rate ¹ | tahun/years | 70,51 | 70,59 | ... |
| Angka Melek Huruf Usia 15+/Literacy Rate Aged 15+ | % | 98,66 | 98,36 | ... |
| Tingkat Partisipasi Angkatan Kerja -TPAK ^{2,3} Labour Force Participation Rate-LFPR ^{2,3} | % | 73,43 | 73,01 | ... |
| Tingkat Pengangguran Terbuka-TPT ^{2,3} Unemployment Rate-UR ^{2,3} | % | 2,62 | 4,76 | ... |
| Penduduk Miskin ⁴ /Poor People ⁴ | juta/million | 12,76 | 11,46 | ... |
| Persentase Penduduk Miskin ⁴ Percentage of Poor People ⁴ | % | 4,11 | 3,59 | ... |
| Indeks Pembangunan Manusia-IPM ⁵ Human Development Index ⁵ | — | 72,85 | 72,87 | ... |
| EKONOMI/ECONOMIC | | | | |
| Produk Domestik Regional Bruto (PDRB) Harga Berlaku ⁶ Gross Regional Domestic Bruto (GRDP) at Current Price ⁶ | triliun rupiah trillion rupiahs | 19 334 404,9 | 20 523 757,9 | ... |
| Laju Pertumbuhan Ekonomi ⁷ /Economic Growth ⁷ | % | 5,79 | 0,98 | ... |
| PDRB Per Kapita Harga Berlaku ^{6,8} Per Capita of GRDP at Current Price ^{6,8} | juta rupiah million rupiahs | 58,74 | ... | ... |

Catatan/Notes: ¹ Data 2019 hasil Data 2020 hasil Hasil Sensus Penduduk (SP) 2020 (September). Data 2021 hasil/The 2019 data was the result of The 2020 data was the result of 2020 Population Census (September). The 2021 data was the result of

² Kondisi Agustus/Condition at August

³ Menggunakan penimbang hasil proyeksi penduduk Survei Penduduk Antar Sensus (SUPAS) 2015/Weighted by the population projection results of the Intercensal Population Survey (SUPAS) 2015

⁴ Kondisi Maret/Condition at March

⁵ Sejak tahun 2010, IPM dihitung dengan metode baru. Komponen IPM metode baru adalah angka harapan hidup saat lahir, harapan lama sekolah, rata-rata lama sekolah, dan pengeluaran per kapita/Since 2010, HDI was calculated using new method. New HDI component are life expectancy at birth, expected years of schooling, means years of schooling, and expenditure per capita

⁶ Mulai tahun 2010 mengadopsi System of National Account 2008 (SNA 2008)/Since 2010 is in line with System of National Account 2008 (SNA 2008)

⁷ Menggunakan tahun dasar 2010 (2010=100)/Using 2010 base year (2010=100)

⁸ Menggunakan proyeksi penduduk berdasarkan hasil SP2010/Using population projection based on SP2010



GEOGRAFI DAN IKLIM
GEOGRAPHY AND CLIMATE

<https://kobar.kemendiknas.go.id>

PENJELASAN TEKNIS

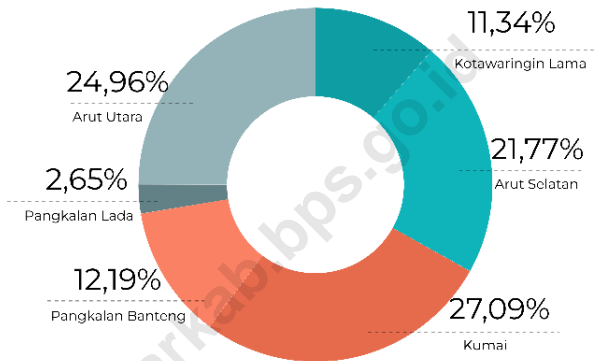
1. **Letak astronomis** adalah letak suatu pada muka bumi yang didefinisikan dengan dari posisi garis lintang dan garis bujur. Garis lintang adalah koordinat geografis yang menunjukkan posisi utara-selatan sebuah titik di permukaan bumi sedangkan garis bujur adalah menunjukkan posisi timur-barat.
2. **Letak geografis** adalah posisi keberadaan sebuah wilayah berdasarkan letak dan bentuknya dimuka bumi. Letak geografis menunjukkan batas-batas wilayah dan berkaitan dengan fitur geografis fisik (seperti benua, pegunungan, samudera, laut, sungai, dan danau).
3. **Luas wilayah kabupaten** mengacu kepada Undang-Undang Nomor 5 Tahun 2002 Tentang Pembentukan Kabupaten Katingan, Kabupaten Seruyan, Kabupaten Sukamara, Kabupaten Lamandau, Kabupaten Gunung Mas, Kabupaten Pulang Pisau, Kabupaten Murung Raya, Dan Kabupaten Barito Timur Di Provinsi Kalimantan Tengah dan Permendagri RI No. 137 Tahun 2017 Tentang Kode dan Data Wilayah Administrasi Pemerintahan.

TECHNICAL NOTES

1. **Astronomical position** is a point on the earth, defined in terms of astronomical latitude and longitude. Latitude is a coordinate that specifies the north-south position of a point on the Earth's surface, whereas longitude specifies the east-west position.
2. **Geographic position** is the situation of any point or area on the earth's surface in relation to the territories or objects outside it. Geographic position denotes territorial boundaries and relates to physical-geographic features (such as continents, mountains, oceans, seas, rivers, and lakes).
3. **The area of the regency** based on Law No.5 of 2002 on the Establishment of the Regencies of Katingan, Seruyan, Sukamara, Lamandau, Gunung Mas, Pulang Pisau, Murung Raya and East Barito and Regulation of the Minister of Home Affairs RI Number 137 in 2017 on the Code and Regional Government Administration Data.

4. **Iklm** adalah statistik cuaca dalam jangka waktu yang lama. Iklm diukur dengan menilai pola variasi suhu, kelembaban, tekanan atmosfer, angin, curah hujan, jumlah partikel atmosfer, dan variabel meteorologi lainnya di wilayah tertentu dalam jangka waktu yang lama. Cuaca berbeda dengan iklim, yaitu menggambarkan kondisi jangka pendek dari variabel-variabel tersebut.
4. **Climate** is the statistics of weather over long periods of time. It is measured by assessing the patterns of variation in temperature, humidity, atmospheric pressure, wind, precipitation, atmospheric particle count, and other meteorological variables in a given region over long periods of time. Weather differs from climate, in that weather only describes the short-term conditions of these variables.

Gambar 1.1 Luas Daerah menurut Kecamatan (%), 2021
Figures Area of Subdistrict (%), 2021



Sumber/Source : Sekretariat Daerah Kabupaten Kotawaringin Barat

1.1 KEADAAN GEOGRAFI GEOGRAPHY CONDITION

Tabel 1.1.1 **Luas Wilayah Menurut Kecamatan di Kabupaten Kotawaringin Barat, 2021**
Table 1.1.1 **Total Area by Subdistrict in Kotawaringin Barat Regency, 2021**

| Kecamatan Subdistrict | Ibukota Kecamatan Capital of Subdistrict | Luas Total Area (km ² /sq.km) | Persentase terhadap Luas Kabupaten Percentage to Regency Area |
|-------------------------------------|---|--|---|
| (1) | (2) | (3) | (4) |
| 1. Kotawaringin Lama | Kotawaringin Hilir | 1 219,83 | 11,32 |
| 2. Arut Selatan | Madurejo | 2 342,66 | 21,77 |
| 3. Kumai | Candi | 2 915,05 | 27,09 |
| 4. Pangkalan Banteng | Karang Mulya | 1 311,73 | 12,19 |
| 5. Pangkalan Lada | Pandu Sanjaya | 284,73 | 2,65 |
| 6. Arut Utara | Pangkut | 2 685,00 | 24,96 |
| Kabupaten Kotawaringin Barat | Pangkalan Bun | 10 759,00 | 100,00 |

Sumber/Source: 1. Sekretariat Daerah Kabupaten Kotawaringin Barat
2. Peraturan Menteri Dalam Negeri Republik Indonesia Nomor 72 Tahun 2019 Tentang Perubahan Atas Peraturan Menteri Dalam Negeri Nomor 137 Tahun 2017 Tentang Kode dan Data Wilayah Administrasi Pemerintahan/Minister of Home Affairs of the Republic of Indonesia Regulation Number 72/2019 Concerning Amendments to the Regulation of the Minister of Home Affairs Number 137/2017 Regarding the Code and Data of the Government Administration Area.

Tabel
Table 1.1.2

**Luas Wilayah Menurut Desa/Kelurahan di Kabupaten
Kotawaringin Barat, 2021**
*Total Area and Number of Islands by Subdistrict in
Kotawaringin Barat Regency, 2021*

| Kecamatan Subdistrict | Desa/Kelurahan Village | Luas Total Area (km ² /sq.km) | Persentase terhadap Luas Kabupaten Percentage to Regency Area |
|--------------------------|---------------------------|--|---|
| (1) | (2) | (3) | (4) |
| 1. Kotawaringin Lama | | | |
| | 1 Babual Baboti | 139,00 | 1,29 |
| | 2 Tempayang | 53,00 | 0,49 |
| | 3 Sakabulin | 31,00 | 0,29 |
| | 4 Kinjil | 43,00 | 0,40 |
| | 5 Kotawaringin Hilir | 520,00 | 4,83 |
| | 6 Riam Durian | 23,45 | 0,22 |
| | 7 Dawak | 41,00 | 0,38 |
| | 8 Kotawaringin Hulu | 114,00 | 1,06 |
| | 9 Lalang | 51,00 | 0,47 |
| | 10 Rungun | 71,00 | 0,66 |
| | 11 Kondang | 78,00 | 0,72 |
| | 12 Sukamulya | 7,02 | 0,07 |
| | 13 Sukajaya | 9,83 | 0,09 |
| | 14 Suka Makmur | 13,18 | 0,12 |
| | 15 Ipuh Bangun Jaya | 21,05 | 0,20 |
| | 16 Sumber Mukti | 3,00 | 0,03 |
| | 17 Palih Baru | 1,30 | 0,01 |
| 2. Arut Selatan | | | |
| | 1 Tanjung Putri | 19,00 | 0,18 |
| | 2 Kumpai Batu Bawah | 19,45 | 0,18 |
| | 3 Kumpai Batu Atas | 30,00 | 0,28 |
| | 4 Pasir Panjang | 162,00 | 1,51 |
| | 5 Mendawai | 23,88 | 0,22 |

Lanjutan Tabel/Continued Table 1.1.2

| Kecamatan Subdistrict | Desa/Kelurahan Village | Luas Total Area (km ² /sq.km) | Persentase terhadap Luas Kabupaten Percentage to Regency Area |
|--------------------------|---------------------------|--|---|
| (1) | (2) | (3) | (4) |
| | 6 Mendawai Seberang | 28,00 | 0,26 |
| | 7 Raja | 0,96 | 0,01 |
| | 8 Sidorejo | 9,00 | 0,08 |
| | 9 Madurejo | 26,00 | 0,24 |
| | 10 Baru | 70,62 | 0,66 |
| | 11 Raja Seberang | 115,00 | 1,07 |
| | 12 Rangda | 51,00 | 0,47 |
| | 13 Kenambui | 320,00 | 2,97 |
| | 14 Runtu | 504,00 | 4,68 |
| | 15 Umpang | 609,00 | 5,66 |
| | 16 Natai Raya | 6,20 | 0,06 |
| | 17 Medangsari | 9,00 | 0,08 |
| | 18 Natai Baru | 7,30 | 0,07 |
| | 19 Tanjung Terantang | 12,25 | 0,11 |
| | 20 Sulung | 320,00 | 2,97 |
| 3. Kumai | | | |
| | 1 Sungai Cabang | 333,00 | 3,10 |
| | 2 Teluk Pulaui | 478,00 | 4,44 |
| | 3 Sungai Sekonyer | 791,00 | 7,35 |
| | 4 Kubu | 122,00 | 1,13 |
| | 5 Sungai Bakau | 111,00 | 1,03 |
| | 6 Teluk Bogam | 82,00 | 0,76 |
| | 7 Keraya | 78,00 | 0,72 |
| | 8 Sebuai | 62,00 | 0,58 |
| | 9 Sungai Kapitan | 90,00 | 0,84 |

Lanjutan Tabel/*Continued Table* 1.1.2

| Kecamatan <i>Subdistrict</i> | Desa/Kelurahan <i>Village</i> | Luas <i>Total Area</i> (km ² /sq.km) | Persentase terhadap Luas Kabupaten <i>Percentage to</i> <i>Regency Area</i> |
|---------------------------------|----------------------------------|---|---|
| (1) | (2) | (3) | (4) |
| 3. Kumai | 10 Kumai Hilir | 64,05 | 0,60 |
| | 11 Batu Belaman | 73,00 | 0,68 |
| | 12 Sungai Tendang | 52,00 | 0,48 |
| | 13 Candi | 67,00 | 0,62 |
| | 14 Kumai Hulu | 30,00 | 0,28 |
| | 15 Sungai Bedaun | 403,00 | 3,75 |
| | 16 Sabuai Timur | 35,00 | 0,33 |
| 4. Pangkalan Banteng | 17 Bumi Harjo | 27,62 | 0,26 |
| | 1 Pangkalan Banteng | 846,00 | 7,86 |
| | 2 Mulya Jadi | 14,00 | 0,13 |
| | 3 Amin Jaya | 45,00 | 0,42 |
| | 4 Natai Kerbau | 65,00 | 0,60 |
| | 5 Karangmulya | 16,73 | 0,16 |
| | 6 Marga Mulya | 22,00 | 0,20 |
| | 7 Arga Mulya | 150,00 | 1,39 |
| | 8 Kebun Agung | 9,50 | 0,09 |
| | 9 Sido Mulyo | 45,00 | 0,42 |
| | 10 Simpang Berambai | 7,00 | 0,07 |
| | 11 Sungai Hijau | 10,00 | 0,09 |
| | 12 Sungai Bengkuang | 28,00 | 0,26 |
| | 13 Sungai Kuning | 8,50 | 0,08 |
| | 14 Sungai Pakit | 14,00 | 0,13 |
| 15 Berambai Makmur | 5,00 | 0,05 | |

Lanjutan Tabel/Continued Table 1.1.2

| Kecamatan Subdistrict | Desa/Kelurahan Village | Luas Total Area (km ² /sq.km) | Persentase terhadap Luas Kabupaten Percentage to Regency Area |
|--------------------------|---------------------------|--|---|
| (1) | (2) | (3) | (4) |
| | 16 Karang Sari | 14,00 | 0,13 |
| | 17 Sungai Pulau | 12,00 | 0,11 |
| 5. Pangkalan Lada | | | |
| | 1 Purbasari | 21,00 | 0,20 |
| | 2 Sungai Rangit Jaya | 31,79 | 0,30 |
| | 3 Sumber Agung | 32,10 | 0,30 |
| | 4 Lada Mandala Jaya | 31,73 | 0,29 |
| | 5 Makarti Jaya | 13,00 | 0,12 |
| | 6 Pandu Senjaya | 60,75 | 0,56 |
| | 7 Pangkalan Tiga | 22,50 | 0,21 |
| | 8 Kadipi Atas | 15,81 | 0,15 |
| | 9 Pangkalan Dewa | 14,25 | 0,13 |
| | 10 Pangkalan Durin | 21,00 | 0,20 |
| | 11 Sungai Melawen | 20,80 | 0,19 |
| 6. Arut Utara | | | |
| | 1 Nanga Mua | 444 | 4,13 |
| | 2 Pangkut | 238 | 2,21 |
| | 3 Sukarami | 186 | 1,73 |
| | 4 Gandis | 289 | 2,69 |
| | 5 Kerabu | 181 | 1,68 |
| | 6 Sambu | 166 | 1,54 |
| | 7 Penyombaan | 258 | 2,40 |
| | 8 Pandau | 330 | 3,07 |
| | 9 Riam | 145 | 1,35 |
| | 10 Penahan | 418 | 3,89 |

Lanjutan Tabel/*Continued Table* 1.1.2

| Kecamatan Subdistrict | Desa/Kelurahan Village | Luas Total Area (km²/sq.km) | Persentase terhadap Luas Kabupaten Percentage to Regency Area |
|-------------------------------------|-----------------------------------|---|--|
| (1) | (2) | (3) | (4) |
| | 11 Sungai Dau | 30 | 0.28 |
| Kabupaten Kotawaringin Barat | | 10 759,00 | 100,00 |

Sumber/*Source*: 1. Sekretariat Daerah Kabupaten Kotawaringin Barat
 2. Peraturan Menteri Dalam Negeri Republik Indonesia Nomor 72 Tahun 2019 Tentang Perubahan Atas Peraturan Menteri Dalam Negeri Nomor 137 Tahun 2017 Tentang Kode dan Data Wilayah Administrasi Pemerintahan/Minister of Home Affairs of the Republic of Indonesia Regulation Number 72/2019 Concerning Amendments to the Regulation of the Minister of Home Affairs Number 137/2017 Regarding the Code and Data of the Government Administration Area.

Tabel 1.1.2 **Tinggi Wilayah dan Jarak ke Ibukota Kabupaten Menurut Kecamatan di Kabupaten Kotawaringin Barat, 2021**
Altitude and Distance to the Capital of Regency by Subdistrict in Kotawaringin Barat Regency, 2021

| Kecamatan Subdistrict | Tinggi Wilayah (mdpl) Altitude (m a.s.l) | Jarak ke Ibukota Kabupaten Distance to the Capital of Regency |
|-------------------------------------|---|--|
| (1) | (2) | (3) |
| 1. Kotawaringin Lama | 7 - 25 | 45 |
| 2. Arut Selatan | 25 - 100 | 1 |
| 3. Kumai | 25 - 100 | 15 |
| 4. Pangkalan Banteng | 25 - 100 | 66 |
| 5. Pangkalan Lada | 25 - 100 | 38 |
| 6. Arut Utara | 25 - 100 | 106 |
| Kabupaten Kotawaringin Barat | xxx | xxx |

Sumber/Source: Peraturan Menteri Dalam Negeri Republik Indonesia Nomor 72 Tahun 2019 Tentang Perubahan Atas Peraturan Menteri Dalam Negeri Nomor 137 Tahun 2017 Tentang Kode dan Data Wilayah Administrasi Pemerintahan/Minister of Home Affairs of the Republic of Indonesia Regulation Number 72/2019 Concerning Amendments to the Regulation of the Minister of Home Affairs Number 137/2017 Regarding the Code and Data of the Government Administration Area.

1.2 KEADAAN IKLIM CLIMATE CONDITION

Tabel 1.2.1 Pengamatan Unsur Iklim Menurut Bulan di Stasiun Meteorologi Iskandar, 2021
Observation of Climate Elements By Months at Iskandar Meteorology Station, 2021

| Bulan Month | Suhu/Temperature (°C) | | | Kelembaban/Humidity (%) | | |
|---------------------|-----------------------|----------------------|---------------------|-------------------------|----------------------|---------------------|
| | Minimum | Rata-rata Average | Maksimum Maximum | Minimum | Rata-rata Average | Maksimum Maximum |
| (1) | (2) | (3) | (4) | (5) | (6) | (7) |
| Januari/January | 22,20 | 26,33 | 33,90 | 52,00 | 86,93 | 100,00 |
| Februari/February | 22,40 | 27,53 | 35,40 | 39,00 | 82,00 | 98,00 |
| Maret/March | 21,40 | 26,69 | 34,20 | 50,00 | 85,72 | 100,00 |
| April/April | 22,40 | 27,20 | 35,20 | 44,00 | 83,77 | 99,00 |
| Mei/May | 22,00 | 27,14 | 34,40 | 54,00 | 87,38 | 100,00 |
| Juni/June | 21,20 | 26,64 | 35,00 | 54,00 | 86,79 | 100,00 |
| Juli/July | 20,60 | 26,75 | 33,60 | 52,00 | 85,26 | 100,00 |
| Agustus/August | 22,60 | 26,38 | 34,00 | 53,00 | 88,08 | 100,00 |
| September/September | 22,40 | 26,14 | 33,60 | 52,00 | 88,57 | 100,00 |
| Oktober/October | 22,40 | 26,95 | 34,10 | 52,00 | 86,28 | 100,00 |
| November/November | 22,60 | 26,51 | 35,00 | 49,00 | 87,59 | 100,00 |
| Desember/December | 21,00 | 26,44 | 35,00 | 51,00 | 87,85 | 100,00 |

Lanjutan Tabel/*Continued Table 1.2.1*

| Bulan Month | Kecepatan Angin (m/det) Wind Velocity (m/sec) | | | Tekanan Udara/Atmospheric Pressure (mbar) | | |
|---------------------|--|----------------------|---------------------|--|----------------------|---------------------|
| | Minimum | Rata-rata Average | Maksimum Maximum | Minimum | Rata-rata Average | Maksimum Maximum |
| (1) | (8) | (9) | (10) | (11) | (12) | (13) |
| Januari/January | Calm | 2,06 | 11,00 | 1000,80 | 1005,68 | 1009,40 |
| Februari/February | Calm | 2,64 | 14,00 | 1001,20 | 1006,15 | 1010,20 |
| Maret/March | Calm | 2,00 | 16,00 | 1000,50 | 1006,35 | 1011,50 |
| April/April | Calm | 2,23 | 13,00 | 1001,80 | 1007,00 | 1011,30 |
| Mei/May | Calm | 2,38 | 15,00 | 1000,80 | 1005,91 | 1009,90 |
| Juni/June | Calm | 2,35 | 13,00 | 1003,30 | 1007,37 | 1010,70 |
| Juli/July | Calm | 2,77 | 11,00 | 1002,40 | 1006,86 | 1011,90 |
| Agustus/August | Calm | 2,72 | 14,00 | 1003,00 | 1007,42 | 1011,20 |
| September/September | Calm | 2,38 | 14,00 | 1002,30 | 1006,90 | 1010,90 |
| Oktober/October | Calm | 2,46 | 20,00 | 1001,40 | 1006,61 | 1012,40 |
| November/November | Calm | 2,21 | 25,00 | 1000,50 | 1005,69 | 1010,80 |
| Desember/December | Calm | 2,31 | 12,00 | 1002,60 | 1006,90 | 1011,70 |

Lanjutan Tabel/*Continued Table 1.2.1*

| Bulan Month | Jumlah Curah Hujan Number of Precipitation (mm) | Jumlah Hari Hujan (hari) Number of Rainy Days (day) | Penyinaran Matahari Duration of Sunshine (%) |
|---------------------|---|--|--|
| (1) | (14) | (15) | (16) |
| Januari/January | 302,30 | 22,00 | 33,31 |
| Februari/February | 119,20 | 10,00 | 58,39 |
| Maret/March | 237,70 | 19,00 | 43,66 |
| April/April | 162,30 | 14,00 | 57,69 |
| Mei/May | 285,80 | 20,00 | 42,89 |
| Juni/June | 261,00 | 20,00 | 46,94 |
| Juli/July | 263,60 | 13,00 | 49,86 |
| Agustus/August | 349,80 | 19,00 | 42,94 |
| September/September | 421,50 | 24,00 | 33,25 |
| Oktober/October | 453,40 | 17,00 | 41,67 |
| November/November | 334,90 | 20,00 | 38,33 |
| Desember/December | 145,30 | 22,00 | 39,83 |

Catatan/Note: *Calm* adalah kecepatan angin mendekati nol/*Calm is wind velocity close to zero*

Sumber/Source: Badan Meteorologi, Klimatologi, dan Geofisika/*Meteorological, Climatological, and Geophysical Agency*

Tabel
Table 1.2.2**Kejadian Cuaca Khusus (Hari) menurut Bulan di
Kabupaten Kotawaringin Barat, 2021**
**Special Weather Events (Days) by Month in Kotawaringin
Barat Regency, 2021**

| Bulan Month | Kejadian Hujan (RA) Rain | Hujan Disertai Guntur (TSRA) Rain with Thunder | Guntur (TS) Thunder |
|------------------------|---|---|------------------------------------|
| (1) | (2) | (3) | (4) |
| Januari/January | 22,0 | 14,0 | 19,0 |
| Februari/February | 10,0 | 5,0 | 17,0 |
| Maret/March | 19,0 | 10,0 | 17,0 |
| April/April | 14,0 | 4,0 | 11,0 |
| Mei/May | 20,0 | 12,0 | 13,0 |
| Juni/June | 20,0 | 16,0 | 20,0 |
| Juli/July | 13,0 | 1,0 | 1,0 |
| Agustus/August | 19,0 | 2,0 | 7,0 |
| September/September | 24,0 | 5,0 | 7,0 |
| Oktober/October | 17,0 | 15,0 | 23,0 |
| November/November | 20,0 | 11,0 | 20,0 |
| Desember/December | 22,0 | 9,0 | 11,0 |

Sumber/Source: Badan Meteorologi, Klimatologi, dan Geofisika Iskandar/ Iskandar Meteorology Climatology, and Seophysics Agency

Tabel
Table 1.2.3**Rata-Rata Penguapan menurut Bulan di Kabupaten
Kotawaringin Barat, 2021**
*Average Evaporation by Month in Kotawaringin Barat
Regency, 2021*

| Bulan Month | Penguapan (mm) | | |
|---------------------|----------------|----------------------|---------------------|
| | Minimum | Rata-rata Average | Maksimum Maximum |
| (1) | (2) | (3) | (4) |
| Januari/January | 0,9 | 8,8 | 4,5 |
| Februari/February | 1,5 | 7,2 | 4,8 |
| Maret/March | 1,5 | 7,0 | 4,7 |
| April/April | 0,7 | 7,5 | 4,2 |
| Mei/May | 1,4 | 15,0 | 4,2 |
| Juni/June | 0,1 | 9,8 | 3,9 |
| Juli/July | 0,2 | 9,5 | 4,3 |
| Agustus/August | 1,9 | 8,2 | 4,4 |
| September/September | 0,0 | 10,0 | 4,1 |
| Oktober/October | 0,2 | 14,4 | 4,9 |
| November/November | 0,0 | 8,8 | 3,9 |
| Desember/December | 0,4 | 8,2 | 3,2 |

Sumber/Source: Badan Meteorologi, Klimatologi, dan Geofisika Iskandar/ *Iskandar Meteorology Climatology, and Seophysics Agency*

Tabel
Table 1.2.2**Keberadaan Titik Panas (Hotspot) menurut Bulan di
Kabupaten Kotawaringin Barat, 2021**
**Existence of Hotspots by Month in Kotawaringin Barat
Regency, 2021**

| Bulan Month | Kejadian Hujan (RA) Rain | Hujan Disertai Guntur (TSRA) Rain with Thunder |
|------------------------|---|--|
| (1) | (2) | (3) |
| Januari/January | - | - |
| Februari/February | 3 | Kotawaringin Lama |
| Maret/March | 5 | Kumai, Kotawaringin Lama |
| April/April | 20 | Arut Selatan, Arut Utara, Kumai, Kotawaringin Lama, Pangkalan Banteng |
| Mei/May | 13 | Arut Selatan, Kotawaringin Lama |
| Juni/June | 8 | Arut Selatan, Kumai, Kotawaringin Lama |
| Juli/July | 6 | Arut Utara, Arut Selatan, Kumai, Kotawaringin Lama |
| Agustus/August | 2 | Kumai |
| September/September | 3 | Arut Utara |
| Oktober/October | 44 | Arut Utara, Arut Selatan, Pangkalan Banteng, Kumai, Kotawaringin Lama |
| November/November | 1 | Kotawaringin Lama |
| Desember/December | 1 | Arut Selatan |

Sumber/Source: Badan Meteorologi, Klimatologi, dan Geofisika Iskandar/ *Iskandar Meteorology Climatology, and Seophysics Agency*



PEMERINTAHAN
GOVERNMENT

<https://kobarkab.bps.go.id>

PENJELASAN TEKNIS

1. **Secara administratif**, sistem pemerintahan di kabupaten/kota dibagi menjadi 2 macam: desa dan kelurahan.
2. **Desa** adalah satuan wilayah yang ditempati oleh sejumlah penduduk sebagai kesatuan masyarakat hukum yang mempunyai organisasi pemerintahan terendah dan langsung di bawah camat serta berhak menyelenggarakan rumah tangga. Ciri utama desa adalah kepala desanya dipilih oleh masyarakat setempat.
3. **Kelurahan** adalah satuan wilayah yang ditempati oleh sejumlah penduduk yang mempunyai organisasi pemerintahan terendah langsung di bawah camat dan tidak berhak menyelenggarakan rumah tangga sendiri. Ciri utama kelurahan adalah kepala kelurahannya (lurah) PNS, dan tidak dipilih oleh rakyat.
4. **Anggota Dewan Perwakilan Rakyat Daerah (DPRD)** dipilih melalui pemilihan umum (pemilu) dan dilantik dalam masa jabatan lima tahun.

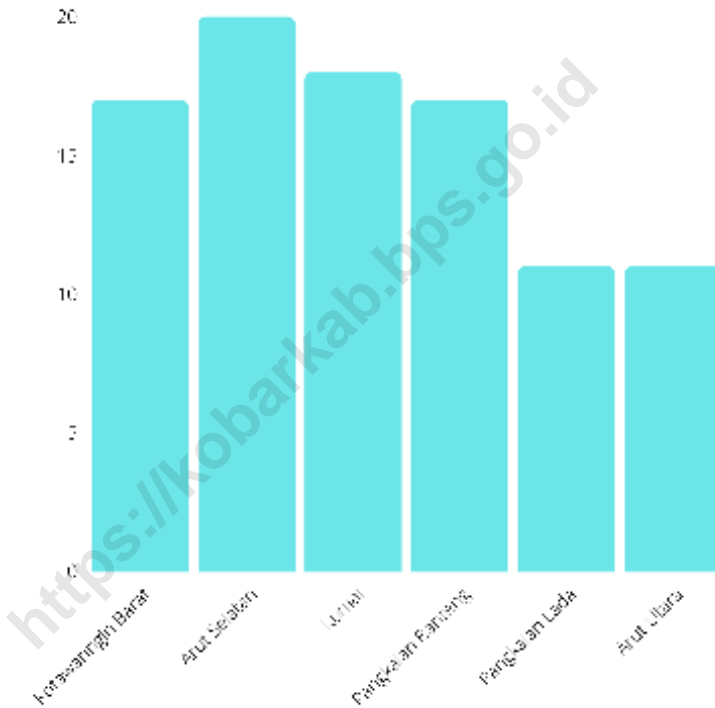
TECHNICAL NOTES

1. **Administratively**, the system of regency/municipality is divided into 2 types: rural and urban.
2. **Village** is a unit of area occupied by a number of people as the unity of the legal community unit which has the lowest administration organization and directly under the district head and the right to conduct his own household. The main characteristic of the village is the village chief chosen by the local community.
3. **Ward** is a unit of area occupied by a population that has the lowest administration organization directly under the subdistrict and not has the right to conduct his own household. The main characteristic of the village is the head of this village (headman) as a civil servant and not elected by the people.
4. **Members of the Regional House of Representatives (DPRD)** are elected through a general election and appointed for a five-years membership.

5. **Pegawai negeri sipil (PNS)** adalah setiap warga negara Republik Indonesia yang telah memenuhi syarat yang ditentukan, diangkat oleh pejabat yang berwenang, dan disertai tugas dalam jabatan negeri, atau disertai tugas negara lainnya, dan digaji berdasarkan peraturan perundang-undangan yang berlaku. PNS terdiri dari PNS pusat dan PNS daerah.
5. **The civil servant (PNS)** is every citizen of the Republic of Indonesia who has been determined eligible, be appointed by the authorized official, and assigned the duty in the state office, or charge of any other state duty, is paid based on legislation and regulations. PNS consists of central and regional civil servants.

Gambar 2.1
Figures

Jumlah Desa¹/Kelurahan Menurut Kecamatan di Kabupaten Kotawaringin Barat, 2021
Number of Villages¹/Kelurahan by Subdistrict in Kotawaringin Barat Regency, 2021



Sumber/Source: BPS/BPS-Statistics Indonesia

2.1 WILAYAH ADMINISTRATIF ADMINISTRATIVE AREA

Tabel 2.1.1 Jumlah Desa¹/Kelurahan Menurut Kecamatan di Kabupaten Kotawaringin Barat, 2017–2021
Table *Number of Villages¹/Kelurahan by Subdistrict in Kotawaringin Barat Regency, 2017–2021*

| Kecamatan Subdistrict | 2017 | 2018 | 2019 | 2020 | 2021 |
|-------------------------------------|-----------|-----------|-----------|-----------|-----------|
| (1) | (2) | (3) | (4) | (5) | (6) |
| 1. Kotawaringin Lama | 17 | 17 | 17 | 17 | 17 |
| 2. Arut Selatan | 20 | 20 | 20 | 20 | 20 |
| 3. Kumai | 18 | 18 | 18 | 18 | 18 |
| 4. Pangkalan Banteng | 17 | 17 | 17 | 17 | 17 |
| 5. Pangkalan Lada | 11 | 11 | 11 | 11 | 11 |
| 6. Arut Utara | 11 | 11 | 11 | 11 | 11 |
| Kabupaten Kotawaringin Barat | 94 | 94 | 94 | 94 | 94 |

Catatan/Note: ¹Termasuk Unit Permukiman Transmigrasi (UPT)/Include Transmigration Settlement Unit

Sumber/Source: 2017 - 2018 Peraturan Kepala Badan Pusat Statistik Nomor 3 Tahun 2019 Tanggal 6 Mei 2019 tentang Perubahan Atas Peraturan Kepala Badan Pusat Statistik Nomor 90 Tahun 2018 tentang Kode dan Nama Wilayah Kerja Statistik Tahun 2018/Chief Statistician Regulation Number 3/2019, May 6 2019, as a revision of Chief Statistician Regulation Number 90 of 2018 on Code and Name of Regional Level of Data Collection.

2019 Peraturan Badan Pusat Statistik Nomor 3 Tahun 2020

2020 Peraturan Badan Pusat Statistik Nomor 1 Tahun 2021 Tanggal 25 Mei 2021 tentang Kode dan Nama Wilayah Kerja Statistik Tahun 2020

2021 Peraturan Badan Pusat Statistik Nomor 5 Tahun 2021 Tanggal 30 Desember 2021 tentang Perubahan Atas Peraturan Badan Pusat Statistik Nomor 1 Tahun 2021 tentang Kode dan Nama Wilayah Kerja Statistik Tahun 2021

2.2 DEWAN PERWAKILAN RAKYAT DAERAH REGIONAL HOUSE OF REPRESENTATIVE

Tabel 2.2.1 Jumlah Anggota Dewan Perwakilan Rakyat Daerah Menurut Partai Politik dan Jenis Kelamin di Kabupaten Kotawaringin Barat, 2021
Number of Regional House of Representatives's Members by Political Parties and Sex in Kotawaringin Barat Regency 2021

| Partai Politik <i>Political Parties</i> | Laki-laki <i>Male</i> | Perempuan <i>Female</i> | Jumlah <i>Total</i> |
|--|--------------------------|----------------------------|------------------------|
| (1) | (2) | (3) | (4) |
| Fraksi Gerindra | 3 | 2 | 5 |
| Fraksi Golkar | 6 | - | 6 |
| Fraksi PDIP | 3 | 3 | 6 |
| Fraksi PAN | 2 | - | 2 |
| Fraksi Nasdem | 4 | - | 4 |
| Fraksi PKB | 2 | - | 2 |
| Fraksi Demokrat | 2 | - | 2 |
| Fraksi PPP | 1 | - | 1 |
| Fraksi PKS | 1 | - | 1 |
| Fraksi Berkarya | 1 | - | 1 |
| Kabupaten Kotawaringin Barat | 25 | 5 | 30 |

Sumber/Source: Sekretariat DPRD Kabupaten Kotawaringin Barat/*Regional House of Representatives Secretariat of Kotawaringin Barat Regency*

2.3 SUMBER DAYA MANUSIA HUMAN RESOURCES

Tabel 2.3.1 Jumlah Pegawai Negeri Sipil Menurut Jabatan dan Jenis Kelamin di Kabupaten Kotawaringin Barat, Desember 2020 dan Desember 2021
Number of Civil Servants by Occupation and Sex in Kotawaringin Barat Regency, December 2020 and December 2021

| Jabatan <i>Occupation</i> | 2020 | | Jumlah <i>Total</i> |
|--|--------------------------|----------------------------|------------------------|
| | Laki-laki <i>Male</i> | Perempuan <i>Female</i> | |
| (1) | (2) | (3) | (4) |
| Fungsional Tertentu <i>Specific Functional</i> | 910 | 1 462 | 2 372 |
| Fungsional Umum/Staf <i>General Functional</i> | 495 | 359 | 854 |
| Struktural/Structural | | | |
| Eselon VI/5 th Echelon | - | - | - |
| Eselon IV/4 th Echelon | 345 | 210 | 555 |
| Eselon III/3 rd Echelon | 127 | 39 | 166 |
| Eselon II/2 nd Echelon | 28 | 5 | 33 |
| Eselon I/1 st Echelon | - | - | - |
| Jumlah/Total | 1 905 | 2 075 | 3 980 |

Lanjutan Tabel/*Continued Table 2.3.1*

| Jabatan <i>Occupation</i> | 2021 | | |
|--|--------------------------|----------------------------|------------------------|
| | Laki-laki <i>Male</i> | Perempuan <i>Female</i> | Jumlah <i>Total</i> |
| (1) | (5) | (6) | (7) |
| Fungsional Tertentu <i>Specific Functional</i> | 1 103 | 1 621 | 2 724 |
| Fungsional Umum/Staf <i>General Functional</i> | 417 | 318 | 735 |
| Struktural/Structural | | | |
| Eselon V/5 th Echelon | - | - | - |
| Eselon IV/4 th Echelon | 141 | 112 | 253 |
| Eselon III/3 rd Echelon | 129 | 48 | 177 |
| Eselon II/2 nd Echelon | 33 | 3 | 36 |
| Eselon I/1 st Echelon | - | - | - |
| Jumlah/Total | 1 823 | 2 102 | 3 925 |

Sumber/*Source*: Badan Kepegawaian Negara (BKN)/*National Civil Service Agency*

Tabel
Table 2.3.2

Jumlah Pegawai Negeri Sipil Menurut Tingkat Pendidikan dan Jenis Kelamin di Kabupaten Kotawaringin Barat, Desember 2020 dan Desember 2021
Number of Civil Servants by Educational Level and Sex in Kotawaringin Barat Regency, Desember 2020 and Desember 2021

| Tingkat Pendidikan <i>Educational Level</i> | 2020 | | |
|---|--------------------------|----------------------------|------------------------|
| | Laki-laki <i>Male</i> | Perempuan <i>Female</i> | Jumlah <i>Total</i> |
| (1) | (2) | (3) | (4) |
| Sampai dengan SD <i>Up to Primary School</i> | 13 | 2 | 15 |
| SMP/Sederajat <i>General Vocational Junior High School</i> | 18 | 9 | 27 |
| SMA/Sederajat <i>General/Vocational Senior High School</i> | 377 | 227 | 604 |
| Diploma I, II/Akta I, II <i>Diploma I, II/Akta I, II</i> | 203 | 224 | 427 |
| Diploma III/Akta III/Sarjana Muda <i>Diploma III/Akta III/Bachelor</i> | 270 | 504 | 774 |
| Tingkat Sarjana/Doktor/Ph.D <i>University Graduates</i> | 1 024 | 1 109 | 2 133 |
| Jumlah/Total | 1 905 | 2 075 | 3 980 |

Lanjutan Tabel/*Continued Table 2.3.2*

| Tingkat Pendidikan <i>Educational Level</i> | 2021 | | |
|---|--------------------------|----------------------------|------------------------|
| | Laki-laki <i>Male</i> | Perempuan <i>Female</i> | Jumlah <i>Total</i> |
| (1) | (2) | (3) | (4) |
| Sampai dengan SD <i>Up to Primary School</i> | 12 | 1 | 13 |
| SMP/Sederajat <i>General/Vocational Junior High School</i> | 11 | 8 | 19 |
| SMA/Sederajat <i>General/Vocational Senior High School</i> | 337 | 199 | 536 |
| Diploma I, II/Akta I, II <i>Diploma I, II/Akta I, II</i> | 167 | 181 | 348 |
| Diploma III/Akta III/Sarjana Muda <i>Diploma III/Akta III/Bachelor</i> | 264 | 535 | 799 |
| Tingkat Sarjana/Doktor/Ph.D <i>University Graduates</i> | 1 032 | 2 102 | 2 210 |
| Jumlah/Total | 1 823 | 2 102 | 3 925 |

Sumber/Source: Badan Kepegawaian Negara (BKN)/*National Civil Service Agency*

Tabel
Table 2.3.3

**Jumlah Pegawai Negeri Sipil Menurut Tingkat
Kepangkatan dan Jabatan di Kabupaten Kotawaringin
Barat, Desember 2020 dan Desember 2021**
*Number of Civil Servants by Hierarchy and Occupation
in Kotawaringin Barat Regency, Desember 2020 and
Desember 2021*

| Pangkat/Golongan/Ruang Hierarchy | 2020 | | | Jumlah Total |
|-------------------------------------|--------------------------|--|---|-----------------|
| | Struktural Structural | Fungsional Tertentu Specific Functional | Functional Umum Staff General Functional | |
| (1) | (2) | (3) | (4) | (5) |
| 1. I/A (Juru Muda) | - | - | - | - |
| 2. I/B (Juru Muda Tingkat I) | 2 | - | 2 | 4 |
| 3. I/C (Juru) | 3 | - | 3 | 6 |
| 4. I/D (Juru Tingkat I) | 3 | 1 | 4 | 8 |
| Golongan I/Range I | 8 | 1 | 9 | 18 |
| 5. II/A (Pengatur Muda) | 19 | 8 | 27 | 54 |
| 6. II/B (Pengatur Muda Tingkat I) | 29 | 24 | 53 | 106 |
| 7. II/C (Pengatur) | 55 | 73 | 128 | 256 |
| 8. II/D (Pengatur Tingkat I) | 161 | 83 | 244 | 488 |
| Golongan II/Range II | 264 | 188 | 452 | 904 |
| 9. III/A (Penata Muda) | 225 | 328 | 553 | 1 106 |
| 10. III/B (Penata Muda Tingkat I) | 262 | 392 | 654 | 1 308 |
| 11. III/C (Penata) | 313 | 409 | 722 | 1 444 |
| 12. III/D (Penata Tingkat I) | 330 | 348 | 678 | 1 356 |
| Golongan III/Range III | 1 130 | 1 477 | 2 607 | 5 214 |
| 13. IV/A (Pembina) | 384 | 356 | 740 | 1 480 |
| 14. IV/B (Pembina Tingkat I) | 92 | 49 | 141 | 282 |
| 15. IV/C (Pembina Utama Muda) | 25 | 4 | 29 | 58 |
| 16. IV/D (Pembina Utama Madya) | 2 | - | 2 | 2 |
| 17. IV/E (Pembina Utama) | - | - | - | - |
| Golongan IV/Range IV | 503 | 409 | 912 | 1 824 |
| Jumlah/Total | 1 905 | 2 075 | 3 980 | 3 980 |

Lanjutan Tabel/*Continued Table 2.3.3*

| Pangkat/Golongan/Ruang <i>Hierarchy</i> | 2021 | | | |
|--|---------------------------------|--|---|------------------------|
| | Struktural <i>Structural</i> | Fungsional Tertentu <i>Specific Functional</i> | Functional Umum <i>Staff General Functional</i> | Jumlah <i>Total</i> |
| | (1) | (2) | (3) | (4) |
| 1. I/A (Juru Muda) | - | - | - | - |
| 2. I/B (Juru Muda Tingkat I) | - | - | 1 | 1 |
| 3. I/C (Juru) | - | - | 3 | 3 |
| 4. I/D (Juru Tingkat I) | - | - | 3 | 3 |
| Golongan I/Range I | - | - | 7 | 7 |
| 5. II/A (Pengatur Muda) | - | 2 | 19 | 21 |
| 6. II/B (Pengatur Muda Tingkat I) | - | 14 | 32 | 46 |
| 7. II/C (Pengatur) | - | 97 | 50 | 147 |
| 8. II/D (Pengatur Tingkat I) | - | 57 | 167 | 224 |
| Golongan II/Range II | - | 170 | 268 | 438 |
| 9. III/A (Penata Muda) | 17 | 324 | 254 | 595 |
| 10. III/B (Penata Muda Tingkat I) | 35 | 428 | 159 | 622 |
| 11. III/C (Penata) | 101 | 539 | 33 | 673 |
| 12. III/D (Penata Tingkat I) | 127 | 566 | 11 | 704 |
| Golongan III/Range III | 280 | 1 857 | 457 | 2 594 |
| 13. IV/A (Pembina) | 112 | 555 | 2 | 669 |
| 14. IV/B (Pembina Tingkat I) | 50 | 139 | - | 189 |
| 15. IV/C (Pembina Utama Muda) | 22 | 3 | 1 | 26 |
| 16. IV/D (Pembina Utama Madya) | 2 | - | - | 2 |
| 17. IV/E (Pembina Utama) | - | - | - | - |
| Golongan IV/Range IV | 186 | 697 | 3 | 886 |
| Jumlah/Total | 466 | 2 724 | 728 | 3925 |

Sumber/*Source*: Badan Kepegawaian Negara (BKN)/*National Civil Service Agency*

Tabel
Table 2.3.4

**Jumlah Pegawai Negeri Sipil Menurut Tingkat
Kepangkatan dan Jenis Kelamin di Kabupaten
Kotawaringin Barat, Desember 2020 dan Desember 2021**
*Number of Civil Servants by Hierarchy and Sex in
Kotawaringin Barat Regency, Desember 2020 and
Desember 2021*

| Pangkat/Golongan/Ruang Hierarchy | 2020 | | |
|-------------------------------------|-------------------|---------------------|-----------------|
| | Laki-laki Male | Perempuan Female | Jumlah Total |
| (1) | (2) | (3) | (4) |
| 1. I/A (Juru Muda) | - | - | - |
| 2. I/B (Juru Muda Tingkat I) | 2 | - | 2 |
| 3. I/C (Juru) | 3 | - | 3 |
| 4. I/D (Juru Tingkat I) | 3 | 1 | 4 |
| Golongan I/Range I | 8 | 1 | 9 |
| 5. II/A (Pengatur Muda) | 19 | 8 | 27 |
| 6. II/B (Pengatur Muda Tingkat I) | 29 | 24 | 53 |
| 7. II/C (Pengatur) | 55 | 73 | 128 |
| 8. II/D (Pengatur Tingkat I) | 161 | 83 | 244 |
| Golongan II/Range II | 264 | 188 | 452 |
| 9. III/A (Penata Muda) | 225 | 328 | 553 |
| 10. III/B (Penata Muda Tingkat I) | 262 | 392 | 654 |
| 11. III/C (Penata) | 313 | 409 | 722 |
| 12. III/D (Penata Tingkat I) | 330 | 348 | 678 |
| Golongan III/Range III | 1 130 | 1 477 | 2 607 |
| 13. IV/A (Pembina) | 384 | 356 | 740 |
| 14. IV/B (Pembina Tingkat I) | 92 | 49 | 141 |
| 15. IV/C (Pembina Utama Muda) | 25 | 4 | 29 |
| 16. IV/D (Pembina Utama Madya) | 2 | - | 2 |
| 17. IV/E (Pembina Utama) | - | - | - |
| Golongan IV/Range IV | 503 | 409 | 912 |
| Jumlah/Total | 1 905 | 2 075 | 3 980 |

Lanjutan Tabel/*Continued Table 2.3.4*

| Pangkat/Golongan/Ruang <i>Hierarchy</i> | 2021 | | |
|--|--------------------------|----------------------------|------------------------|
| | Laki-laki <i>Male</i> | Perempuan <i>Female</i> | Jumlah <i>Total</i> |
| (1) | (5) | (6) | (7) |
| 1. I/A (Juru Muda) | - | - | - |
| 2. I/B (Juru Muda Tingkat I) | 1 | - | 1 |
| 3. I/C (Juru) | 3 | - | 3 |
| 4. I/D (Juru Tingkat I) | 3 | - | 3 |
| Golongan I/Range I | 7 | - | 7 |
| 5. II/A (Pengatur Muda) | 15 | 6 | 21 |
| 6. II/B (Pengatur Muda Tingkat I) | 24 | 22 | 46 |
| 7. II/C (Pengatur) | 62 | 85 | 147 |
| 8. II/D (Pengatur Tingkat I) | 138 | 86 | 224 |
| Golongan II/Range II | 239 | 199 | 438 |
| 9. III/A (Penata Muda) | 240 | 355 | 595 |
| 10. III/B (Penata Muda Tingkat I) | 241 | 381 | 622 |
| 11. III/C (Penata) | 291 | 382 | 673 |
| 12. III/D (Penata Tingkat I) | 320 | 384 | 704 |
| Golongan III/Range III | 1092 | 1502 | 2594 |
| 13. IV/A (Pembina) | 344 | 325 | 669 |
| 14. IV/B (Pembina Tingkat I) | 116 | 73 | 189 |
| 15. IV/C (Pembina Utama Muda) | 23 | 3 | 26 |
| 16. IV/D (Pembina Utama Madya) | 2 | - | 2 |
| 17. IV/E (Pembina Utama) | - | - | - |
| Golongan IV/Range IV | 485 | 401 | 886 |
| Jumlah/Total | 1 823 | 2 102 | 3 925 |

Sumber/*Source*: Badan Kepegawaian Negara (BKN)/*National Civil Service Agency*

Tabel
Table 2.3.5

Jumlah Pegawai Negeri Sipil Menurut Dinas/Instansi Pemerintah dan Jenis Kelamin di Kabupaten Kotawaringin Barat, Desember 2020 dan Desember 2021
Number of Civil Servants by Government Institution/Office and Sex in Kotawaringin Barat Regency, Desember 2020 and Desember 2021

| Dinas/Instansi Pemerintah Government Institution/Office | 2021 | | |
|---|-------------------|---------------------|-----------------|
| | Laki-laki Male | Perempuan Female | Jumlah Total |
| (1) | (2) | (3) | (4) |
| Sekretariat Daerah | 63 | 39 | 102 |
| Sekretariat DPRD | 12 | 9 | 21 |
| Inspektorat | 25 | 14 | 39 |
| Badan Perencanaan Pembangunan Daerah | 17 | 17 | 34 |
| Badan Pendapatan Daerah | 17 | 13 | 30 |
| Badan Pengelola Keuangan dan Aset Daerah | 17 | 16 | 33 |
| Badan Kepegawaian, Pendidilam. dan Pelatihan | 17 | 14 | 31 |
| Badan Kesatuan Bangsa dan Politik | 19 | 7 | 26 |
| Badan Penganggulangan Bencana Daerah | 19 | 11 | 30 |
| Dinas Penanaman Modal dan Pelayanan Satu Pintu | 12 | 20 | 32 |
| Dinas Kependudukan dan Pencatatan Sipil | 22 | 12 | 34 |
| Dinas Lingkungan Hidup | 15 | 17 | 32 |
| Dinas Pariwisata | 13 | 15 | 28 |
| Dinas Pemberdayaan Masyarakat dan Desa | 17 | 14 | 31 |
| Dinas Pemberdayaan Perempuan, Perlindungan Anak, Pengendalian Penduduk dan KB | 11 | 23 | 34 |
| Dinas Sosial | 17 | 13 | 30 |
| Dinas Perpustakaan dan Kearsipan | 9 | 20 | 29 |
| Dinas Perindustrian, Perdagangan, Koperasi, Usaha Kecil, dan Menengah | 32 | 18 | 50 |
| Dinas Perhubungan | 25 | 8 | 33 |
| Dinas Komunikasi, Informatika, Statistik, dan Persandian | 24 | 12 | 36 |

Lanjutan Tabel/*Continued Table 2.3.5*

| Dinas/Instansi Pemerintah <i>Government Institution/Office</i> | 2021 | | |
|---|--------------------------|----------------------------|------------------------|
| | Laki-laki <i>Male</i> | Perempuan <i>Female</i> | Jumlah <i>Total</i> |
| (1) | (2) | (3) | (4) |
| Dinas Pekerjaan Umum dan Penataan Ruang | 54 | 12 | 66 |
| Dinas Perumahan Rakyat dan Kawasan Pemukiman | 16 | 6 | 22 |
| Dinas Tanaman Pangan, Hortikultura, dan Perkebunan | 62 | 36 | 98 |
| Dinas Ketahanan Pangan | 17 | 7 | 24 |
| Dinas Peternakan dan Kesehatan Hewan | 27 | 15 | 42 |
| Dinas Perikanan | 13 | 14 | 27 |
| Dinas Tenaga Kerja dan Transmigrasi | 19 | 11 | 30 |
| Dinas Kesehatan | 32 | 48 | 80 |
| - Puskesmas Arut Selatan | 4 | 16 | 20 |
| - Puskesmas Madurejo | 6 | 23 | 29 |
| - Puskesmas Mendawai | 6 | 20 | 26 |
| - Puskesmas Natai Pelingkau | 5 | 20 | 25 |
| - Puskesmas Kumpai Batu Atas | 1 | 18 | 19 |
| - Puskesmas Kumpai Batu Bawah | | 2 | 2 |
| - Puskesmas Runtu | 3 | 14 | 17 |
| - Puskesmas Kumai | 12 | 27 | 39 |
| - Puskesmas Teluk bogam | 4 | 14 | 18 |
| - Puskesmas Sungai Rangit | 10 | 19 | 29 |
| - Puskesmas Pandu Senjaya | 10 | 12 | 22 |
| - Puskesmas Pangkalan Lada | 8 | 15 | 23 |
| - Puskesmas Karang Mulya | 10 | 18 | 28 |
| - Puskesmas Semanggang | 14 | 27 | 41 |

Lanjutan Tabel/Continued Table 2.3.5

| Dinas/Instansi Pemerintah Government Institution/Office | 2021 | | |
|---|-------------------|---------------------|-----------------|
| | Laki-laki Male | Perempuan Female | Jumlah Total |
| (1) | (2) | (3) | (4) |
| - Puskesmas Arut Utara | 6 | 16 | 22 |
| - Puskesmas Sambu | 5 | 11 | 16 |
| - Puskesmas Kotawaringin Lama | 6 | 16 | 22 |
| - Puskesmas Riam Durian | 8 | 14 | 22 |
| - Puskesmas Ipuh Bangun Jaya | 4 | 11 | 15 |
| Dinas Kepemudaan dan Olahraga | 27 | 3 | 30 |
| Dinas pendidikan dan kebudayaan | 41 | 33 | 74 |
| - Koordinator Wilayah Kerja Satuan Pendidikan Kecamatan Arut Selatan | 157 | 330 | 487 |
| - SLTP Kecamatan Arut Selatan | 68 | 144 | 212 |
| - Koordinator Wilayah Kerja Satuan Pendidikan Kecamatan Arut Utara | 37 | 39 | 76 |
| - SLTP Kecamatan Arut Utara | 8 | 7 | 15 |
| - Koordinator Wilayah Kerja Satuan Pendidikan Kecamatan Kumai | 106 | 131 | 237 |
| - SLTP Kecamatan Kumai | 33 | 58 | 91 |
| - Koordinator Wilayah Kerja Satuan Pendidikan Kecamatan Kotawaringin Lama | 67 | 66 | 133 |
| - SLTP Kecamatan Kotawaringin Lama | 18 | 18 | 36 |
| - Koordinator Wilayah Kerja Satuan Pendidikan Kecamatan Pangkalan Lada | 75 | 74 | 149 |
| - SLTP Kecamatan Pangkalan Lada | 22 | 31 | 53 |
| - Koordinator Wilayah Kerja Satuan Pendidikan Kecamatan Pangkalan Banteng | 78 | 75 | 153 |
| - SLTP Kecamatan Pangkalan Banteng | 23 | 33 | 56 |

Lanjutan Tabel/*Continued Table 2.3.5*

| Dinas/Instansi Pemerintah <i>Government Institution/Office</i> | 2021 | | |
|---|--------------------------|----------------------------|------------------------|
| | Laki-laki <i>Male</i> | Perempuan <i>Female</i> | Jumlah <i>Total</i> |
| (1) | (2) | (3) | (4) |
| Satpol PP dan Pemadam Kebakaran | 58 | 5 | 63 |
| RSUD Sultan Imanudin Pangkalan Bun | 99 | 213 | 312 |
| Kantor Kecamatan Arut Selatan | 11 | 11 | 22 |
| - Kantor Kelurahan Mendawai | 4 | 4 | 8 |
| - Kantor Kelurahan Mendawai Seberang | 6 | 1 | 7 |
| - Kantor Kelurahan Raja | 4 | 5 | 9 |
| - Kantor Kelurahan Raja Seberang | 6 | 3 | 9 |
| - Kantor Kelurahan Baru | 5 | 3 | 8 |
| - Kantor Kelurahan Sldorejo | 5 | 2 | 7 |
| - Kantor Kelurahan Madurejo | 3 | 7 | 10 |
| Kantor Kecamatan Arut Utara | 14 | 3 | 17 |
| - Kantor Kelurahan Pangkut | 3 | 2 | 5 |
| Kantor Kecamatan Kumai | 15 | 6 | 21 |
| - Kantor Kelurahan Kumai Hilir | 7 | 1 | 8 |
| - Kantor Kelurahan Kumai Hulu | 4 | 3 | 7 |
| - Kantor Kelurahan Candi | 4 | 2 | 6 |
| Kantor Kecamatan Kotawaringin Lama | 14 | 4 | 18 |
| - Kantor Kelurahan Kotawaringin Hilir | 4 | 3 | 7 |
| - Kantor Kelurahan Kotawaringin Hulu | 3 | 1 | 4 |
| Kantor Kecamatan Pangkalan Lada | 13 | 3 | 16 |
| Kantor Kecamatan Pangkalan Banteng | 16 | 4 | 20 |
| Jumlah/Total | 1 823 | 2 102 | 3 925 |

Sumber/*Source*: Badan Kepegawaian Negara (BKN)/*National Civil Service Agency*

Tabel
Table 2.3.6

**Jumlah Pegawai Negeri Sipil Menurut Kementerian/
Lembaga Negara dan Golongan di Kabupaten
Kotawaringin Barat, Desember 2021**
*Number of Civil Servants by Ministry/Institution and
Rank in Kotawaringin Barat Regency, Desember 2020 and
Desember 2021*

| Kementerian/Lembaga Negara <i>Ministry/Institution</i> | Golongan/Rank | | | | Jumlah |
|---|---------------|-----|-----|-----|--------|
| | I | II | III | IV | |
| (1) | (2) | (3) | (4) | (5) | (6) |
| Kementerian Agama | 0 | 2 | 184 | 51 | 237 |
| Mahkamah Agung | 0 | 6 | 23 | 9 | 38 |
| Kementerian Keuangan | 0 | 84 | 37 | 5 | 126 |
| Kejaksaan Agung | 0 | 5 | 18 | 1 | 24 |
| PNS Kepolisian | 0 | 316 | 70 | 4 | 390 |
| Kementerian Pertanian | 0 | 0 | 0 | 0 | 0 |
| Kementerian Kesehatan | 0 | 0 | 0 | 0 | 0 |
| Kementerian Lingkungan Hidup dan Kehutanan | 0 | 12 | 40 | 2 | 54 |
| Kementerian Agraria dan Tata Ruang/BPN | 0 | 11 | 16 | 2 | 29 |
| Kementerian Perhubungan | 0 | 36 | 57 | 2 | 95 |
| Badan Pusat Statistik | 0 | 1 | 16 | 1 | 18 |
| Badan Pemeriksa Keuangan | 0 | 0 | 0 | 0 | 0 |
| Badan Pengawas Obat dan Makanan | 0 | 0 | 0 | 0 | 0 |
| Badan Kependudukan dan Keluarga | 0 | 0 | 0 | 0 | 0 |
| Berencana Nasional | 0 | 0 | 0 | 0 | 0 |
| Badan Pengawas Keuangan dan Pembangunan | 0 | 0 | 0 | 0 | 0 |
| Radio Republik Indonesia | 0 | 0 | 0 | 0 | 0 |
| Televisi Republik Indonesia | 0 | 0 | 0 | 0 | 0 |
| Badan Pengawas Pemilihan Umum | 0 | 0 | 0 | 0 | 0 |
| Kementerian Hukum dan Hak Asasi Manusia | 0 | 54 | 31 | 2 | 87 |
| Komisi Pemilihan Umum | 0 | 4 | 7 | 0 | 11 |
| Komisi Pemilihan Umum | 0 | 0 | 14 | 0 | 14 |

Lanjutan Tabel/*Continued Table 2.3.6*

| Kementerian/Lembaga Negara <i>Ministry/Institution</i> | Golongan/Rank | | | | Jumlah/Total |
|---|---------------|------------|------------|-----------|--------------|
| | I | II | III | IV | |
| (1) | (2) | (3) | (4) | (5) | (6) |
| Badan Meteorologi, Klimatologi dan Geofisika | 0 | 0 | 14 | 0 | 14 |
| Kementerian Kelautan dan Perikanan | 0 | 0 | 0 | 0 | 0 |
| Kementerian Komunikasi dan Informatika | 0 | 0 | 0 | 0 | 0 |
| Kementerian Ristek dan Dikti | 0 | 0 | 0 | 0 | 0 |
| PNS TNI (Kementerian Pertahanan) | 26 | 43 | 36 | 4 | 109 |
| Kabupaten Kotawaringin Barat | 26 | 574 | 549 | 83 | 1232 |

Sumber/Source: KPPN Pangkalan Bun/*State Treasury Office of Pangkalan Bun*

2.4 KEUANGAN PEMERINTAH GOVERNMENT FINANCE

Tabel 2.4.1 Realisasi Pendapatan Pemerintah Kabupaten Kotawaringin Barat Menurut Jenis Pendapatan (ribu rupiah), 2017–2020
Actual Kotawaringin Barat Regency Government Revenues by Kind of Revenues (thousand rupiahs), 2017–2020

| Jenis Pendapatan/Kind of Revenues | 2020 | 2021 |
|--|-------------------------|-------------------------|
| (1) | (2) | (3) |
| 1. Pendapatan Asli Daerah (PAD)/Regional Revenue | | |
| 1.1 Pajak Daerah/Regional Tax | 64 838 822,75 | 70 389 757,71 |
| 1.2 Retribusi Daerah/Regional Retribution | 13 208 556,93 | 12 611 482,52 |
| 1.3 Hasil Perusahaan Milik Daerah dan Pengelolaan Kekayaan Daerah yang Dipisahkan/Regional-Owned Company Revenue and Separated Management of Regional Wealth | 9 804 364,85 | 12 470 117,81 |
| 1.4 Lain-lain PAD yang Sah/Other Regional Revenue | 136 800 185,311 | 296 693 020,97 |
| 2. Dana Perimbangan/Balance Funds | | |
| 2.1 Bagi Hasil Pajak/Tax Sharing Revenue | 29 764 009,46 | 80 093 900,01 |
| 2.2 Bagi Hasil Bukan Pajak/Sumber Daya Alam/Non-Tax Sharing Revenue/Natural Resources | 34 619 424,86 | 0,00 |
| 2.3 Dana Alokasi Umum/General Allocation Fund | 602 446 484,00 | 593 260 006,00 |
| 2.4 Dana Alokasi Khusus/Special Allocation Fund | 292 094 344,72 | 317 245 358,10 |
| 3. Lain-lain Pendapatan yang Sah/Other Revenue | | |
| 3.1 Pendapatan Hibah/Grant | 37 161 976,18 | 38 099 339,40 |
| 3.2 Dana Darurat/Emergency Fund | 0,00 | 0,00 |
| 3.3 Dana Bagi Hasil Pajak dari Provinsi dan Pemerintah Daerah Lainnya/Tax Sharing Revenue from Provincial and Other Regional Governments | 64 243 460,23 | 0,00 |
| 3.4 Dana Penyesuaian dan Otonomi Daerah/Regional Adjustment and Autonomy Fund | 163 174 967,60 | 0,00 |
| 3.5 Bantuan Keuangan dari Provinsi atau Pemerintah Daerah Lainnya/Financial Assistance from Provincial or Other Regional Governments | 400 000,00 | 0,00 |
| 3.6 Lainnya/Others | 455 000,00 | 0,00 |
| Jumlah/Total | 1 449 011 596,90 | 1 633 972 466,13 |

Tabel
Table 2.4.2**Realisasi Belanja Pemerintah Kabupaten Kotawaringin Barat Menurut Jenis Belanja (ribu rupiah), 2017–2020**
Actual Kotawaringin Barat Regency Government Expenditures by Kind of Expenditures (thousand rupiahs), 2017–2020

| Jenis Pendapatan Kind of Revenues | 2020 | 2021 |
|---|-------------------------|-------------------------|
| (1) | (2) | (3) |
| 1. Belanja Tidak Langsung/Indirect Expenditures | | |
| 1.1 Belanja Pegawai/Personnel Expenditures | 440 513 969,45 | 533 526 478,48 |
| 1.2 Belanja Bunga/Interest Expenditures | 0,00 | 847 000,00 |
| 1.3 Belanja Subsidi/Subsidies Expenditures | 0,00 | 0,00 |
| 1.4 Belanja Hibah/Grant Expenditures | 7 351 394,00 | 19 304 426,30 |
| 1.5 Belanja Bantuan Sosial/Social Aid Expenditures | 3 093 000,00 | 1 766 928,00 |
| 1.6 Belanja Bagi Hasil/Sharing Fund Expenditure | 7 740 424,700 | 7 632 280,40 |
| 1.7 Belanja Bantuan Keuangan/Financial Aids Expenditures | 149 566 271,30 | 151 895 480,78 |
| 1.8 Belanja Tidak Terduga/Unpredicted Expenditures | 49 260 669,63 | 1 547 938,86 |
| 2. Belanja Langsung/Direct Expenditures | | |
| 2.1 Belanja Pegawai/Personnel Expenditures | 157 122 863,06 | 0,00 |
| 2.2 Belanja Barang dan Jasa/Goods and Services Expenditures | 250 820 231,47 | 331 364 771,91 |
| 2.3 Belanja Modal/Capital Expenditure | 377 005 194,48 | 413 698 499,17 |
| Jumlah/Total | 1 442 474 018,08 | 1 461 583 803,89 |

<https://kobarkab.bps.go.id>



**PENDUDUK DAN
KETENAGAKERJAAN**
POPULATION AND EMPLOYMENT

<https://kobarkab.bps.go.id>

PENJELASAN TEKNIS**TECHNICAL NOTES**

1. **Salah satu sumber data kependudukan** adalah sensus penduduk yang dilaksanakan setiap sepuluh tahun sekali. Sensus penduduk telah dilaksanakan sebanyak tujuh kali sejak Indonesia merdeka, yaitu tahun 1961, 1971, 1980, 1990, 2000, 2010, dan 2020. Keenam sensus penduduk sebelumnya dilaksanakan dengan menggunakan metode tradisional, yaitu mencatat setiap penduduk dari rumah ke rumah. Pertama kalinya dalam sejarah sensus penduduk di Indonesia, Sensus Penduduk 2020 (SP2020) menggunakan metode kombinasi yaitu dengan memanfaatkan data Administrasi Kependudukan (Admnduk) dari Direktorat Jenderal Kependudukan dan Pencatatan Sipil (Ditjen Dukcapil) Kementerian Dalam Negeri (Kemendagri) sebagai data dasar pelaksanaan SP2020. Hal ini dirancang dan dilaksanakan sebagai upaya untuk mewujudkan "SATU DATA KEPENDUDUKAN INDONESIA". SP2020 mencakup seluruh penduduk yang tinggal di wilayah teritorial Indonesia, mencakup Warga Negara Indonesia (WNI) dan Warga Negara Asing (WNA) yang telah menetap atau berencana menetap di wilayah Indonesia selama minimal satu

1. *One of the sources of demographic data is population census, which is conducted every ten years. Population Census has been conducted seven times since Indonesia's independence: 1961, 1971, 1980, 1990, 2000, 2010, and 2020. The previous six population censuses were carried out using the traditional method, canvassing each person door-to-door. For the first time in the history of the population census in Indonesia, the 2020 Population Census (PC2020) used a combined method, that is utilizing Population Administration data managed by the Directorate General of Population and Civil Registration of the Ministry of Home Affairs as the basic data for the population census. This is designed and implemented as an effort to realize "ONE INDONESIAN POPULATION DATA". PC2020 covered all residents who live in Indonesia's territory, including Indonesian citizens (WNI) and foreign citizens (WNA) who have stayed or plan to stay in Indonesian territory for at least one year. The Indonesian citizens who are covered also include those who are abroad, namely members of the Diplomatic Corps of the Republic of Indonesia and their families abroad and members of the TNI/POLRI and their families who are carrying out Peacekeeping Missions abroad.*

tahun. WNI yang dicakup juga termasuk mereka yang berada di luar negeri, yaitu Anggota Korps Diplomatik Republik Indonesia beserta keluarganya di luar negeri dan Anggota TNI/POLRI beserta keluarganya yang sedang melakukan misi perdamaian di luar negeri. Untuk tahun yang tidak dilaksanakan sensus penduduk, data kependudukan diperoleh dari hasil proyeksi penduduk. Proyeksi penduduk merupakan suatu perhitungan ilmiah yang didasarkan pada asumsi dari komponen-komponen perubahan penduduk, yaitu kelahiran, kematian, dan migrasi (migrasi internasional dan migrasi risen antar provinsi). Proyeksi penduduk interim 2020-2023 dihitung menggunakan data dasar penduduk hasil perapihan umur dari data Administrasi Kependudukan dan SP2020 dengan menggunakan asumsi Angka Kelahiran Total sejak tahun 2020 konstan 2,1 (sesuai Proyeksi Survei Penduduk antar Sensus (SUPAS) 2015-2045), Angka Kematian Bayi (AKB) meneruskan hasil Proyeksi SUPAS 2015-2045, dan pola migrasi 2020 sama dengan pola migrasi hasil SUPAS 2015. Negara Asing (WNA) yang telah menetap selama satu tahun atau lebih atau berencana menetap di wilayah Indonesia selama minimal satu tahun.

2. *For the periods besides the census year, population projection is applied to estimate population for those years. The population projection is an estimation based on the demographic components, such as birth, death, and migration (international migration and recent migration). The interim population projection for 2020-2023 is calculated from the single age smoothed combined from Population Administration Data and the 2020 Population Census. It uses the assumption that the Total Fertility Rate (TFR) since 2020 is constant at 2.1 (according to the population projection of 2015-2045 Intercensal Population Survey (SUPAS)), Infant Mortality Rate (IMR) continues the results of the 2015-2045 SUPAS Projection, and the 2020 migration pattern is the same as the pattern of migration in SUPAS2015 results. The data presented in this publication are the PC2020 results (September) and the 2020-2023 interim population projection results (midyear/June).*
3. *The population of Indonesia are all people who live in Indonesia's territory, including Indonesian citizens and foreign citizens who have lived for one year or more or plan to stay in Indonesia territory for at least one year. In the previous census the time reference in the population concept was six months.*

1. Penduduk Indonesia adalah semua orang yang berdomisili di wilayah teritorial Indonesia, mencakup Warga Negara Indonesia (WNI) dan Warga. Pada sensus sebelumnya referensi waktu dalam konsep kependudukan adalah enam bulan. Perubahan ini didasari oleh UU No. 24 Tahun 2013 tentang Perubahan atas UU No. 23 Tahun 2006 tentang Administrasi Kependudukan pada Pasal 15.
 2. Laju pertumbuhan penduduk per tahun adalah angka yang menunjukkan rata-rata tingkat penambahan penduduk per tahun dalam jangka waktu tertentu. Angka ini dinyatakan sebagai persentase dari penduduk dasar. Metode penghitungan laju pertumbuhan penduduk yang digunakan oleh BPS adalah metode geometrik.
 3. Kepadatan penduduk adalah ukuran persebaran penduduk yang menunjukkan jumlah penduduk untuk setiap kilometer persegi luas wilayah.
 4. Rasio jenis kelamin adalah perbandingan antara jumlah penduduk laki-laki dan jumlah penduduk perempuan pada suatu daerah dan waktu tertentu, yang biasanya dinyatakan dalam banyaknya penduduk laki-laki per 100 perempuan.
 - 5.
1. *This change is based on Law no.24 of 2013 concerning Amendments to Law no. 23 of 2006 concerning Population Administration in Article 15.*
 2. *3. Annual population growth rate is a number that shows the average rate of population growth per year in a certain period. This rate is a percentage of the basic population. The method used by Statistics Indonesia is the geometric method*
 - 3.
 - 4.
 5. *4. Population density is a measure of the distribution of the population which shows the total population for each square kilometer of area.*
 6. *5. Sex ratio is the ratio between total male population and female population in a certain area and at a certain time, which is usually stated in the number of male residents per 100 females.*

Gambar 3.1 **Luas Daerah menurut Kecamatan (%), 2021**
Figures 3.1 **Area of Subdistrict (%), 2021**



Sumber/Source :

3.1 PENDUDUK POPULATION

Tabel 3.1.1 Penduduk, Laju Pertumbuhan Penduduk, Distribusi Persentase Penduduk, Kepadatan Penduduk, Rasio Jenis Kelamin Penduduk Menurut Kecamatan di Kabupaten Kotawaringin Barat, 2021
Population, Population Growth Rate, Percentage Distribution of Population, Population Density, and Population Sex Ratio by Subdistrict in Kotawaringin Barat Regency, 2021

| Kecamatan Subdistrict | Penduduk Population | Laju Pertumbuhan Penduduk per Tahun 2020–2021 Annual Population Growth Rate (%) 2020–2021 |
|-------------------------------------|------------------------|--|
| (1) | (2) | (3) |
| 1, Kotawaringin Lama | 19 220 | 0,43 |
| 2, Arut Selatan | 118 809 | 0,91 |
| 3, Kumai | 52 821 | 0,36 |
| 4, Pangkalan Banteng | 37 784 | 1,11 |
| 5, Pangkalan Lada | 34 547 | 1,12 |
| 6, Arut Utara | 9 350 | 0,10 |
| Kabupaten Kotawaringin Barat | 272 531 | 0,79 |

Lanjutan Tabel/*Continued Table 3.1.1*

| Kecamatan Subdistrict | Persentase Penduduk Percentage of Total Population | Kepadatan Penduduk per km² Population Density per sq.km |
|-------------------------------------|---|---|
| (1) | (7) | (8) |
| 1. Kotawaringin Lama | 7,05 | 15,78 |
| 2. Arut Selatan | 43,59 | 49,50 |
| 3. Kumai | 19,38 | 18,08 |
| 4. Pangkalan Banteng | 13,86 | 28,93 |
| 5. Pangkalan Lada | 12,68 | 150,86 |
| 6. Arut Utara | 3,43 | 3,48 |
| Kabupaten Kotawaringin Barat | 100,00 | 25,33 |

Lanjutan Tabel/*Continued Table* 3.1.1

| Kecamatan Subdistrict | Rasio Jenis Kelamin Penduduk Population Sex Ratio |
|-------------------------------------|--|
| (1) | (11) |
| 1, Kotawaringin Lama | 112,00 |
| 2, Arut Selatan | 105,47 |
| 3, Kumai | 106,26 |
| 4, Pangkalan Banteng | 112,96 |
| 5, Pangkalan Lada | 106,96 |
| 6, Arut Utara | 131,72 |
| Kabupaten Kotawaringin Barat | 108,09 |

Catatan/*Note*: 2021 merupakan hasil proyeksi hasil SP2020

Sumber/*Source*: BPS/BPS-Statistics Indonesia

Tabel
Table 3.1.2**Jumlah Penduduk Menurut Kelompok Umur dan Jenis Kelamin di Kabupaten Kotawaringin Barat, 2021**
Population by Age Groups and Sex in Kotawaringin Barat Regency, 2021

| Kelompok Umur Age Groups | Jenis Kelamin/Sex | | |
|-------------------------------------|-------------------|---------------------|-----------------|
| | Laki-Laki Male | Perempuan Female | Jumlah Total |
| (1) | (2) | (3) | (4) |
| 0–4 | 12 955 | 12 245 | 25 200 |
| 5–9 | 11 681 | 10 865 | 22 546 |
| 10–14 | 11 552 | 10 827 | 22 379 |
| 15–19 | 10 787 | 9 96 | 11 783 |
| 20–24 | 11 717 | 11 237 | 22 954 |
| 25–29 | 11 604 | 11 173 | 22 777 |
| 30–34 | 11 316 | 11 12 | 12 428 |
| 35–39 | 11 59 | 11 406 | 12 565 |
| 40–44 | 11 546 | 10 605 | 22 151 |
| 45–49 | 10 313 | 9 247 | 19 560 |
| 50–54 | 8 553 | 7 245 | 15 798 |
| 55–59 | 6 647 | 5 85 | 7 232 |
| 60–64 | 4 688 | 3 855 | 8 543 |
| 65–69 | 3 142 | 2 532 | 5 674 |
| 70–74 | 1 921 | 1 474 | 3 395 |
| 75+ | 1 552 | 1 326 | 2 878 |
| Kabupaten Kotawaringin Barat | 141 564 | 130 967 | 272 531 |

Catatan/Note: 2021 merupakan hasil proyeksi hasil SP2020

Sumber/Source: BPS/BPS-Statistics Indonesia

Tabel
Table 3.1.3

Jumlah Akta Catatan Sipil Yang Dikeluarkan Menurut Jenisnya Dan Bulan Di Kabupaten Kotawaringin Barat, 2021
Number of Civil Registry Deeds Issued by Type and Month in Kotawaringin Barat Regency, 2021

| Kelompok Umur <i>Age Groups</i> | Jenis Akta/Type of Deeds | | | |
|------------------------------------|--|---|---|--|
| | Akta Perkawinan <i>Deed of Marriage</i> | Akta Perceraian <i>Deed of Divorce</i> | Akta Kelahiran Umum <i>Deed of Birth General</i> | Akta Kelahiran Dispensasi <i>Deed of Birth Dispensation</i> |
| (1) | (2) | (3) | (4) | (4) |
| Januari | 11 | 4 | 236 | 375 |
| Februari | 11 | 3 | 210 | 499 |
| Maret | 67 | - | 196 | 509 |
| April | 24 | - | 213 | 453 |
| Mei | 13 | 2 | 162 | 260 |
| Juni | 21 | 1 | 493 | 257 |
| Juli | 12 | 1 | 251 | 570 |
| Agustus | 10 | 2 | 225 | 221 |
| September | 2 | - | 221 | 400 |
| Oktober | 20 | - | 244 | 409 |
| Nopember | 24 | - | 214 | 429 |
| Desember | 11 | 3 | 240 | 424 |
| Jumlah/Total | 226 | 16 | 2 905 | 4 806 |

Lanjutan Tabel/Continued Table 3.1.3

| Kelompok Umur Age Groups | Jenis Pelayanan Kependudukan/Type of Population Service | |
|-----------------------------|---|-------------------------------|
| | Kartu Tanda Penduduk Identity Card | Kartu Keluarga Family Card |
| (1) | (2) | (3) |
| Januari | 2 441 | 1 563 |
| Februari | 2 308 | 1 756 |
| Maret | 2 210 | 1 590 |
| April | 2 233 | 1 975 |
| Mei | 1 743 | 1 202 |
| Juni | 2 600 | 1 851 |
| Juli | 2 119 | 1 726 |
| Agustus | 1 842 | 1 588 |
| September | - | 1 906 |
| Oktober | 2 334 | 1 493 |
| Nopember | 513 | 1 315 |
| Desember | 2 200 | 1 463 |
| Jumlah/Total | 22 543 | 19 428 |

Catatan/Note: Pada bulan September Pelayanan KTPel berjumlah 0, karena terjadi masalah pada server KTPel/ In September the KTPel service numbered 0, because there was a problem with the KTPel server

Sumber/Source: Dinas Kependudukan dan Catatan Sipil Kabupaten Kotawaringin Barat/ Population and Civil Registration Office of Kotawaringin Barat Regency

Tabel
Table 3.1.4

**Jumlah Pelayanan Di Dinas Kependudukan Dan
Pencatatan Sipil Menurut Jenis Pelayanan Di Kabupaten
Kotawaringin Barat, 2017 - 2021**
*Number of Services at the Population and Civil Registration
Office by Type of Service in Kotawaringin Barat Regency,
2017 - 2021*

| Jenis Layanan/Type of Service | 2017 | 2018 | 2019 | 2020 | 2021 |
|---|--------------|--------------|--------------|--------------|--------------|
| (1) | (2) | (3) | (4) | (4) | (5) |
| Akta Kelahiran/ <i>Birth Certificate</i> | 7 422 | 7 512 | 7 137 | 6 516 | 7 756 |
| Akta Kematian/ <i>Death Certificate</i> | 411 | 644 | 731 | 796 | 1 735 |
| Akta Perkawinan/ <i>Marriage Certificate</i> | 158 | 180 | 235 | 181 | 226 |
| Akta Perceraian/ <i>Divorce Certificate</i> | 8 | 7 | 13 | 9 | 16 |
| Akta Pengakuan Anak/ <i>Child Recognition Certificate</i> | 2 | 1 | 3 | 4 | 1 |
| Akta Pengesahan Anak/ <i>Child Legalization</i> | 5 | 14 | 12 | 13 | 21 |
| Jumlah/Total | 8 006 | 8 358 | 8 131 | 7 519 | 9 755 |

Sumber/Source: Dinas Kependudukan dan Catatan Sipil Kabupaten Kotawaringin Barat/ *Population and Civil Registration Office of Kotawaringin Barat Regency*

Tabel
Table 3.1.5**Jumlah Akta Catatan Sipil Yang Dikeluarkan Menurut Jenisnya Dan Bulan Di Kabupaten Kotawaringin Barat, 2021**
Number of Civil Registry Deeds Issued by Type and Month in Kotawaringin Barat Regency, 2021

| Kecamatan Subdistrict | Jenis Kelamin/Sex | | Jumlah Total |
|--------------------------|-------------------|---------------------|-----------------|
| | Laki-laki Male | Perempuan Female | |
| (1) | (2) | (3) | (4) |
| 1. Kotawaringin Lama | 74 | 38 | 112 |
| 2. Arut Selatan | 451 | 266 | 717 |
| 3. Kumai | 239 | 124 | 363 |
| 4. Pangkalan Banteng | 143 | 70 | 213 |
| 5. Pangkalan Lada | 183 | 107 | 290 |
| 6. Arut Utara | 25 | 15 | 40 |
| Jumlah/Total | 1 115 | 620 | 1 735 |

Sumber/Source: Dinas Kependudukan dan Catatan Sipil Kabupaten Kotawaringin Barat/ Population and Civil Registration Office of Kotawaringin Barat Regency

3.2 KETENAGAKERJAAN EMPLOYMENT

Tabel 3.2.1 Jumlah Penduduk Berumur 15 Tahun Keatas Menurut Jenis Kegiatan Selama Seminggu yang Lalu dan Jenis Kelamin di Kabupaten Kotawaringin Barat, 2021
Population Aged 15 Years and Over by Type of Activity During The Previous Week and Sex in Kotawaringin Barat Regency, 2021

| Kegiatan Utama <i>Main Activity</i> | Jenis Kelamin/Sex | | |
|--|--------------------------|----------------------------|---|
| | Laki-Laki <i>Male</i> | Perempuan <i>Female</i> | Laki-Laki+ Perempuan <i>Male+Female</i> |
| (1) | (2) | (3) | (4) |
| I. Angkatan Kerja/<i>Economically Active</i> | 109 540 | 57 530 | 167 070 |
| 1. Bekerja/ <i>Working</i> | 105 014 | 54 206 | 159 220 |
| 2. Pengangguran Terbuka/ <i>Unemployment</i> | 4 526 | 3 324 | 7 850 |
| II. Bukan Angkatan Kerja/<i>Not Economically Active</i> | 17 148 | 54 423 | 71 571 |
| 1. Sekolah/ <i>Attending School</i> | 6 478 | 7 495 | 13 973 |
| 2. Mengurus Rumah Tangga/ <i>Housekeeping</i> | 8 296 | 44 382 | 52 624 |
| 3. Lainnya/ <i>Others</i> | 2 374 | 2 600 | 4 974 |
| Jumlah/<i>Total</i> | 126 688 | 111 953 | 238 641 |

Sumber/Source: BPS, Survei Angkatan Kerja Nasional (Sakernas) Agustus/BPS-Statistics Indonesia, August National Labor Force Survey

Tabel
Table 3.2.2

Penduduk Berumur 15 Tahun ke Atas Menurut Pendidikan Tertinggi yang Ditamatkan dan Jenis Kegiatan Selama Seminggu yang Lalu di Kabupaten Kotawaringin Barat, 2021

Population 15 Years of Age and Over by Educational Attainment and Type of Activity During the Previous Week in Kotawaringin Barat Regency, 2021

| Pendidikan Tertinggi yang Ditamatkan ¹ <i>Educational Attainment¹</i> | Angkatan Kerja/Economically Active | | | Persentase Bekerja terhadap Angkatan Kerja <i>Percentage of Working to Economically Active</i> |
|--|------------------------------------|--|--|---|
| | Bekerja <i>Working</i> | Pengangguran ² <i>Unemployment²</i> | Jumlah Angkatan Kerja <i>Total of Economically Active</i> | |
| (1) | (2) | (3) | (4) | (5) |
| 0 | 17 416 | 516 | 17 932 | 10,94 |
| 1 | 69 419 | 3 947 | 73 366 | 43,60 |
| 2 | 57 690 | 2 909 | 60 599 | 36,23 |
| 3 | 14 695 | 478 | 15 173 | 9,23 |
| Jumlah/Total | 159 220 | 7 850 | 167 070 | 100,00 |

Lanjutan Tabel/*Continued Table 3.2.2*

| Pendidikan Tertinggi yang Ditamatkan ¹ <i>Educational Attainment ¹</i> | Bukan Angkatan Kerja <i>Not Economically Active</i> | Jumlah Total | Persentase Angkatan Kerja terhadap Penduduk Usia Kerja <i>Percentage of Economically Active to Working Age Population</i> |
|---|--|--------------|--|
| (1) | (6) | (7) | (8) |
| 0 | 8 465 | 26 397 | 7,51 |
| 1 | 39 479 | 112 845 | 30,74 |
| 2 | 20 620 | 81 219 | 25,39 |
| 3 | 3 007 | 18 180 | 6,36 |
| Jumlah/Total | 71 571 | 238 641 | 70,01 |

Catatan/Note: ¹ 0. ≤ Sekolah Dasar (SD)/≤ *Primary School*
 1. Sekolah Menengah Pertama/*Junior High School*
 2. Sekolah Menengah Atas/*Senior High School*
 3. Perguruan Tinggi/*Collage*
² 1. Mencari pekerjaan/*Looking for work*
 2. Mempersiapkan usaha/*Establishing a new business/firm*
 3. Merasa tidak mungkin mendapat pekerjaan/*Feeling hopeless in looking for work (discouraged job seekers)*
 4. Sudah punya pekerjaan tetapi belum mulai bekerja/*Having job already but not starting to work yet*
 Sumber/Source: BPS, Survei Angkatan Kerja Nasional (Sakernas) Agustus/BPS-Statistics Indonesia, August National Labor Force Survey

Tabel
Table 3.2.3

Penduduk Berumur 15 Tahun Ke Atas yang Bekerja Selama Seminggu yang Lalu Menurut Status Pekerjaan Utama dan Jenis Kelamin di Kabupaten Kotawaringin Barat, 2021
Population 15 Years of Age and Over who Worked During The Previous Week by Main Employment Status and Sex in Kotawaringin Barat Regency, 2021

| Status Pekerjaan Utama <i>Main Employment Status</i> | Laki-Laki <i>Male</i> | Perempuan <i>Female</i> | Jumlah <i>Total</i> |
|---|---------------------------------|-----------------------------------|-------------------------------|
| (1) | (2) | (3) | (4) |
| Berusaha sendiri <i>Own account worker</i> | 17 782 | 12 788 | 30 570 |
| Berusaha dibantu buruh tidak tetap/ buruh tidak dibayar <i>Employer assisted by temporary worker/ unpaid worker</i> | 10 008 | 8 101 | 18 109 |
| Berusaha dibantu buruh tetap/buruh dibayar <i>Employer assisted by permanent worker/ paid worker</i> | 5 344 | 786 | 6 130 |
| Buruh/Karyawan/Pegawai <i>Employee</i> | 53 501 | 20 407 | 73 908 |
| Pekerja bebas <i>Casual worker</i> | 5 455 | - | 5 455 |
| Pekerja keluarga/tak dibayar <i>Family worker/unpaid worker</i> | 6 947 | 919 | 7 866 |
| Jumlah/Total | 5 977 | 11 205 | 17 182 |

Catatan/Note: ...

Sumber/Source: BPS, Survei Angkatan Kerja Nasional (Sakernas) Agustus/BPS-Statistics Indonesia, August National Labor Force Survey

Tabel
Table 3.2.4

Penduduk Berumur 15 Tahun Ke Atas yang Bekerja Menurut Status Pekerjaan Utama dan Kategori Lapangan Usaha di Kabupaten Kotawaringin Barat, 2021
Population 15 Years of Age and Over who Work by Main Employment Status and Business Field in Kotawaringin Barat Regency, 2021

| Status Pekerjaan Utama <i>Main Employment Status</i> | Kategori Lapangan Usaha <i>Industrial Origin Category</i> | | | Jumlah <i>Total</i> |
|---|--|---------------|---------------|------------------------|
| | Pertanian | Industri | Jasa | |
| (1) | (2) | (3) | (4) | (5) |
| Berusaha sendiri <i>Own account worker</i> | 7 804 | 4 663 | 18 103 | 30 570 |
| Berusaha dibantu buruh tidak tetap/ buruh tidak dibayar <i>Employer assisted by temporary worker/ unpaid worker</i> | 4 322 | 1 391 | 12 396 | 18 109 |
| Berusaha dibantu buruh tetap/buruh dibayar <i>Employer assisted by permanent worker/ paid worker</i> | 1 955 | 881 | 3 294 | 6 130 |
| Buruh/Karyawan/Pegawai <i>Employee</i> | 21 151 | 14 189 | 38 568 | 73 908 |
| Pekerja bebas Pertanian <i>Agricultural</i> <i>Casual worker</i> | 5 455 | - | - | 5 455 |
| Pekerja bebas Non Pertanian <i>Non</i> <i>Agricultural Casual worker</i> | - | 4 603 | 3 263 | 7 866 |
| Pekerja keluarga/tak dibayar <i>Family worker/unpaid worker</i> | 5 274 | 2 130 | 9 778 | 17 182 |
| Jumlah/Total | 45 961 | 27 857 | 85 402 | 159 220 |

Sumber/Source: BPS, Survei Angkatan Kerja Nasional (Sakernas) Agustus/BPS-Statistics Indonesia, August National Labor Force Survey

Tabel
Table 3.2.5

Penduduk Berumur 15 Tahun Ke Atas yang Bekerja Seminggu yang Lalu Menurut Jumlah Jam Kerja pada Pekerjaan Utama dan Kategori Lapangan Usaha di Kabupaten Kotawaringin Barat, 2021
Population 15 Years of Age and Over who Worked During the Previous Week by Number of Working Hours on Main Industry and Business Field in Kotawaringin Barat Regency, 2021

| Jam Kerja Pekerjaan Utama (Jam) <i>Working Hours on Main Industry (Hours)</i> | Kategori Lapangan Usaha <i>Industrial Origin Category</i> | | | Jumlah <i>Total</i> |
|--|--|---------------|---------------|------------------------|
| | Pertanian | Industri | Jasa | |
| (1) | (2) | (3) | (4) | (5) |
| 0 ¹ | 1 909 | 1 195 | 4 065 | 7 169 |
| 1 - 7 | 1 323 | 117 | 3 235 | 4 675 |
| 8 - 14 | 3 226 | 1 077 | 5 204 | 9 507 |
| 15-24 | 7 405 | 1 652 | 6 785 | 15 842 |
| 25 -34 | 5 593 | 2 340 | 8 253 | 16 186 |
| 35+ | 26 505 | 21 476 | 57 860 | 105 841 |
| Jumlah/Total | 45 961 | 27 857 | 85 402 | 159 220 |

Sumber/Source: BPS, Survei Angkatan Kerja Nasional (Sakernas) Agustus/BPS-Statistics Indonesia, August National Labor Force Survey

Tabel
Table 3.2.6

Penduduk Berumur 15 Tahun Ke Atas yang Bekerja Selama Seminggu yang Lalu Menurut Jumlah Jam Kerja pada Pekerjaan Utama dan Jenis Kelamin di Kabupaten Kotawaringin Barat, 2021
Population 15 Years of Age and Over who Worked During the Previous Week by Number of Working Hours on Main Industry and Sex in Kotawaringin Barat Regency, 2021

| Jam Kerja Pekerjaan Utama (Jam) <i>Working Hours on Main Industry (Hours)</i> | Jenis Kelamin <i>Sex</i> | | Jumlah <i>Total</i> |
|--|-----------------------------|----------------------------|------------------------|
| | Laki-Laki <i>Male</i> | Perempuan <i>Female</i> | |
| (1) | (2) | (3) | (5) |
| 0 ¹ | 4 303 | 2 866 | 7 169 |
| 1 - 7 | 1 842 | 2 947 | 4 789 |
| 8 - 14 | 6 748 | 3 852 | 10 600 |
| 15-24 | 10 414 | 7 433 | 17 847 |
| 25 -34 | 10 912 | 6 184 | 17 096 |
| 35+ | 70 795 | 30 924 | 101 719 |
| Jumlah/Total | 105 014 | 54 206 | 159 220 |

Sumber/Source: BPS, Survei Angkatan Kerja Nasional (Sakernas) Agustus/BPS-Statistics Indonesia, August National Labor Force Survey

Tabel
Table 3.2.7**Penduduk Berumur 15 Tahun Ke Atas yang Bekerja Selama Seminggu yang Lalu Menurut Jumlah Jam Kerja Seluruhnya dan Jenis Kelamin di Kabupaten Kotawaringin Barat, 2021*****Population 15 Years of Age and Over who Worked During the Previous Week by Total Working Hours and Sex in Kotawaringin Barat Regency, 2021***

| Jam Kerja Pekerjaan Utama (Jam) <i>Working Hours on Main Industry (Hours)</i> | Jenis Kelamin <i>Sex</i> | | Jumlah <i>Total</i> |
|--|-----------------------------|----------------------------|------------------------|
| | Laki-Laki <i>Male</i> | Perempuan <i>Female</i> | |
| (1) | (2) | (3) | (5) |
| 15 - 19 | 3 340 | 1 525 | 4 865 |
| 20 - 24 | 9 241 | 5 015 | 14 256 |
| 25 - 29 | 12 461 | 7 338 | 19 799 |
| 30 - 34 | 13 139 | 5 322 | 18 461 |
| 35 - 39 | 13 787 | 7 454 | 21 241 |
| 40 - 44 | 12 733 | 8 104 | 20 837 |
| 45 - 49 | 12 047 | 6 875 | 18 922 |
| 50 - 54 | 11 027 | 5 687 | 16 714 |
| 55 - 59 | 7 836 | 3 587 | 11 423 |
| 60+ | 9 403 | 3 299 | 12 702 |
| Jumlah/Total | 105 014 | 54 206 | 159 220 |

Sumber/Source: BPS, Survei Angkatan Kerja Nasional (Sakernas) Agustus/BPS-Statistics Indonesia, August National Labor Force Survey

Tabel 3.2.8
Table

Penduduk Berumur 15 Tahun Ke Atas yang Bekerja Selama Seminggu yang Lalu Menurut Lapangan Pekerjaan Utama dan Jenis Kelamin di Kabupaten Kotawaringin Barat, 2021
Population 15 Years of Age and Over who Worked During the Previous Week by Industrial Origin Sector and Sex in Kotawaringin Barat Regency, 2021

| Jam Kerja Pekerjaan Utama (Jam) <i>Working Hours on Main Industry (Hours)</i> | Jenis Kelamin <i>Sex</i> | | Jumlah <i>Total</i> |
|--|-----------------------------|----------------------------|------------------------|
| | Laki-Laki <i>Male</i> | Perempuan <i>Female</i> | |
| (1) | (2) | (3) | (5) |
| Pertanian | 36 610 | 9 351 | 45 961 |
| Industri | 21 704 | 6 153 | 27 857 |
| Jasa | 46 700 | 38 702 | 85 402 |
| Jumlah/Total | 105 014 | 54 206 | 159 220 |

Sumber/Source: BPS, Survei Angkatan Kerja Nasional (Sakernas) Agustus/BPS-Statistics Indonesia, August National Labor Force Survey

Tabel
Table 3.2.9

Jumlah Lowongan Kerja yang Terdaftar pada Dinas Tenaga Kerja dan Transmigrasi Kabupaten Kotawaringin Barat menurut Tingkat Pendidikan yang Ditamatkan, 2021

Number of Job Vacancies Registered at the Manpower and Transmigration Office of Kotawaringin Barat Regency by Level of Education Graduated, 2021

| Pendidikan Tertinggi yang Ditamatkan ¹ <i>Educational Attainment ¹</i> | Terdaftar/Registered | | |
|---|--------------------------|----------------------------|------------------------|
| | Laki-Laki <i>Male</i> | Perempuan <i>Female</i> | Jumlah <i>Total</i> |
| (1) | (2) | (3) | (4) |
| Belum Pernah Sekolah/ Tidak Tamat SD/Tamat SD | 22 | 21 | 43 |
| SLTP | 64 | 56 | 120 |
| SLTA/Diploma/ Sarjana | 817 | 700 | 1 517 |
| Jumlah/Total | 903 | 777 | 1 680 |

Lanjutan Tabel/*Continued Table* 3.2.9

| Pendidikan Tertinggi yang Ditematkan ¹ <i>Educational Attainment¹</i> | Ditematkan/ <i>Be Placed</i> | | |
|--|------------------------------|----------------------------|------------------------|
| | Laki-Laki <i>Male</i> | Perempuan <i>Female</i> | Jumlah <i>Total</i> |
| (1) | (2) | (3) | (4) |
| Belum Pernah Sekolah/ Tidak Tamat SD/Tamat SD | - | - | - |
| SLTP | - | - | - |
| SLTA/Diploma/ Sarjana | 372 | 353 | 725 |
| Jumlah/Total | 372 | 353 | 725 |

Sumber/*Source*: Dinas Tenaga Kerja dan Transmigrasi Kabupaten Kotawaringin Barat/ *Manpower and Transmigration Office of Kotawaringin Barat Regency*

Tabel
Table 3.2.10

Pasar Kerja yang Tercatat Pada Kantor Dinas Tenaga Kerja dan Transmigrasi menurut Bulan di Kabupaten Kotawaringin Barat, 2021
Job Markets Registered at the Office of Manpower and Transmigration by Month in Kotawaringin Barat Regency, 2021

| Bulan Month | Pendaftaran Register | Permintaan Demand | Pengiriman Deliver | Penempatan Placement | Penghapusan Deletion |
|------------------------|---------------------------------|------------------------------|-------------------------------|---------------------------------|---------------------------------|
| (1) | (2) | (3) | (4) | (5) | (6) |
| Januari/January | 329 | 115 | 110 | 32 | 63 |
| Februari/February | 53 | 54 | 54 | 51 | 78 |
| Maret/March | 126 | 47 | 47 | 47 | 266 |
| April/April | 104 | 65 | 65 | 65 | 151 |
| Mei/May | 64 | 30 | 30 | 30 | 357 |
| Juni/June | 131 | 61 | 61 | 58 | 192 |
| Juli/July | 120 | 75 | 75 | 75 | 249 |
| Agustus/August | 105 | 67 | 67 | 52 | 30 |
| September/September | 101 | 44 | 44 | 44 | 87 |
| Oktober/October | 58 | 45 | 45 | 52 | 104 |
| November/November | 407 | 232 | 225 | 178 | 64 |
| Desember/December | 82 | 56 | 56 | 41 | 101 |
| Jumlah/Total | 1680 | 891 | 879 | 725 | 1742 |

Sumber/Source: Dinas Tenaga Kerja dan Transmigrasi Kabupaten Kotawaringin Barat/ Manpower and Transmigration Office of Kotawaringin Barat Regency

Tabel
Table 3.2.11

Jumlah Pencari Kerja menurut Tingkat Pendidikan dan Penempatan di Kabupaten Kotawaringin Barat, 2021
Number of Job Seekers by Education and Placement in Kotawaringin Barat Regency, 2021

| Bulan <i>Month</i> | Belum Ditempatkan Tahun Lalu <i>Unplaced Last Year</i> | Terdaftar Tahun Ini <i>Registered This Year</i> | Ditempatkan Tahun Ini <i>Placed This Year</i> | Dihapuskan Tahun Lalu <i>Wiped Out</i> | Belum Ditempatkan Tahun Ini <i>Unplaced This Year</i> |
|--|---|--|--|---|--|
| (1) | (2) | (3) | (4) | (5) | (6) |
| Sampai dengan SD <i>Up to Primary School</i> | 144 | 43 | 0 | 39 | 43 |
| SMP/Sederajat <i>General Vocational Junior High School</i> | 161 | 120 | 0 | 43 | 120 |
| SMA/Sederajat <i>General/Vocational Senior High School</i> | 1 011 | 1 290 | 562 | 715 | 728 |
| Diploma I, II/Akta I, II <i>Diploma I, II/Akta I, II</i> | 0 | 1 | 0 | 0 | 1 |
| Diploma III/Akta III/ Sarjana Muda <i>Diploma III/Akta III/ Bachelor</i> | 0 | 48 | 29 | 28 | 19 |
| Tingkat Sarjana/Doktor/ <i>Ph.D</i> University Graduates | 110 | 178 | 134 | 252 | 44 |
| Jumlah/Total | 1 426 | 1 680 | 725 | 1 077 | 955 |

Sumber/Source: Dinas Tenaga Kerja dan Transmigrasi Kabupaten Kotawaringin Barat/ *Manpower and Transmigration Office of Kotawaringin Barat Regency*



**SOSIAL DAN
KESEJAHTERAAN RAKYAT**
SOCIAL AND WELFARE

<https://kolaborasi.kab.bps.go.id>

PENJELASAN TEKNIS

1. **Tidak/belum pernah sekolah** adalah mereka yang tidak pernah atau belum pernah terdaftar dan tidak pernah atau belum pernah aktif mengikuti pendidikan di suatu jenjang pendidikan formal.
2. **Masih bersekolah** adalah mereka yang terdaftar dan aktif mengikuti pendidikan di suatu jenjang pendidikan formal (Paket A, B, atau C) baik pendidikan dasar, menengah maupun pendidikan tinggi, bagi mahasiswa yang sedang cuti di anggap masih sekolah.
3. **Tidak bersekolah lagi** adalah mereka yang pernah terdaftar dan aktif mengikuti pendidikan di suatu jenjang pendidikan formal, tetapi pada saat pencacahan tidak lagi terdaftar dan tidak aktif mengikuti pendidikan.
4. **Tamat sekolah** adalah menyelesaikan pelajaran yang ditandai dengan lulus ujian akhir pada kelas atau tingkat terakhir suatu jenjang pendidikan di sekolah negeri maupun swasta dengan mendapatkan tanda tamat belajar/ijazah. Seseorang yang belum mengikuti pelajaran pada kelas tertinggi tetapi telah mengikuti ujian akhir dan lulus dianggap tamat sekolah.
5. **Dapat membaca dan menulis**

TECHNICAL NOTES

1. **Not/never attending school** is someone who has never attended or never registered in a formal education, such as primary, secondary and tertiary education.
2. **Attending school** is someone who is currently attending primary, secondary or tertiary education, including package A, package B or package C. College student who postpones his/her study is considered as attending school.
3. **Not attending school anymore** is someone who had enrolled and participated in a formal education in the past including package A, package B or package C, but currently does not attend school.
4. **Completed particular level of education** is someone who has completed particular level of education in private or public school and accepting graduation certificate. Someone who has never attended the highest grade but passed the final exam is considered as completed particular level of education.

artinya dapat membaca dan menulis kata-kata/kalimat sederhana dengan suatu aksara tertentu.

6. Sekolah adalah lembaga pendidikan formal yang dimulai dari pendidikan dasar, menengah dan tinggi. Pendidikan yang dicatat adalah pendidikan formal berdasar kurikulum Kementerian Pendidikan dan Kebudayaan, termasuk pendidikan yang diselenggarakan oleh pondok pesantren dengan memakai kurikulum Kementerian Pendidikan dan Kebudayaan, seperti Madrasah Ibtidaiyah (MI), Madrasah Tsanawiyah (MTs) dan Madrasah Aliyah (MA).

7. Madrasah Ibtidaiyah adalah lembaga pendidikan berciri khas Islam pada jenjang Sekolah Dasar (SD). **Madrasah Tsanawiyah** adalah lembaga pendidikan berciri khas Islam pada jenjang Sekolah Menengah Pertama (SMP). **Madrasah Aliyah** adalah lembaga pendidikan berciri khas Islam pada jenjang Sekolah Menengah Atas (SMA).

8. diam nonummy nibh euismod tincidunt ut laoreet dolore magna aliquam erat volutpat. Ut wisi enim ad minim veniam, quis nostrud exerci tation ullamcorper suscipit lobortis nisl ut aliquip ex ea commodo consequat. Duis autem vel eum iriure dolor in

5. Able to read and write is the ability to read and write a simple sentence in any letter of alphabets.

6. School is a formal education institution starting from primary, secondary and tertiary education. The education data recorded in the survey covering data on formal education based on the curriculum set up by Ministry of Education and Culture including education carried out by muslim boarding school (pondok pesantren) implementing the Ministry of Education and Culture curriculum, such as Madrasah Ibtidaiyah (Islamic primary school), Madrasah Tsanawiyah (Islamic junior high school) and Madrasah Aliyah (Islamic senior high school).

7. Madrasah Ibtidaiyah is Islamic school at primary education. **Madrasah Tsanawiyah** is Islamic school at lower secondary education and **Madrasah Aliyah** is Islamic school at higher secondary education.

Gambar 4.1 Luas Daerah menurut Kecamatan (%), 2021
Figures 4.1 Area of Subdistrict (%), 2021



Sumber/Source :

Gambar 4.2 ...
Figures ...



Sumber/Source :

4.1 PENDIDIKAN EDUCATION

Tabel 4.1.1 Jumlah Sekolah, Guru, dan Murid Taman Kanak-Kanak (TK) di Bawah Kementerian Pendidikan dan Kebudayaan Menurut Kecamatan di Kabupaten Kotawaringin Barat, 2020/2021 dan 2021/2022
Number of Schools, Teachers, and Pupils in Kindergarten Under The Ministry of Education and Culture by Subdistrict in Kotawaringin Barat Regency, 2020/2021 and 2021/2022

| Kecamatan Subdistrict | Sekolah/Schools | | | | | |
|---|-----------------|-----------|----------------|------------|--------------|------------|
| | Negeri/Public | | Swasta/Private | | Jumlah/Total | |
| | 2020/2021 | 2021/2022 | 2020/2021 | 2021/2022 | 2020/2021 | 2021/2022 |
| (1) | (2) | (3) | (4) | (5) | (6) | (7) |
| 1. Kotawaringin Lama | 1 | 1 | 8 | 9 | 9 | 10 |
| 2. Arut Selatan | 1 | 1 | 50 | 54 | 50 | 55 |
| 3. Kumai | 1 | 1 | 23 | 24 | 24 | 25 |
| 4. Pangkalan Banteng | 1 | 1 | 22 | 22 | 23 | 23 |
| 5. Pangkalan Lada | 1 | 1 | 14 | 14 | 15 | 15 |
| 6. Arut Utara | - | - | 7 | 9 | 7 | 9 |
| Kabupaten Kotawaringin Barat | 5 | 5 | 124 | 132 | 128 | 137 |

Lanjutan Tabel/*Continued Table 4.1.1*

| Kecamatan Subdistrict | Guru ¹ /Teachers ¹ | | | | | |
|---|--|-----------|----------------|------------|--------------|------------|
| | Negeri/Public | | Swasta/Private | | Jumlah/Total | |
| | 2020/2021 | 2021/2022 | 2020/2021 | 2021/2022 | 2020/2021 | 2021/2022 |
| (1) | (8) | (9) | (10) | (11) | (12) | (13) |
| 1. Kotawaringin Lama | 3 | 4 | 33 | 33 | 36 | 37 |
| 2. Arut Selatan | 11 | 10 | 226 | 258 | 237 | 268 |
| 3. Kumai | 6 | 6 | 93 | 96 | 99 | 102 |
| 4. Pangkalan Banteng | 3 | 3 | 90 | 95 | 93 | 98 |
| 5. Pangkalan Lada | 4 | 4 | 71 | 67 | 75 | 71 |
| 6. Arut Utara | - | - | 22 | 31 | 22 | 31 |
| Kabupaten Kotawaringin Barat | 27 | 27 | 535 | 580 | 562 | 607 |

Lanjutan Tabel/*Continued Table 4.1.1*

| Kecamatan Subdistrict | Murid/Pupils | | | | | |
|---|---------------|------------|----------------|--------------|--------------|--------------|
| | Negeri/Public | | Swasta/Private | | Jumlah/Total | |
| | 2020/2021 | 2021/2022 | 2020/2021 | 2021/2022 | 2020/2021 | 2021/2022 |
| (1) | (14) | (15) | (16) | (17) | (18) | (19) |
| 1. Kotawaringin Lama | 47 | 52 | 512 | 555 | 559 | 607 |
| 2. Arut Selatan | 128 | 123 | 2 886 | 2 720 | 3 014 | 2 843 |
| 3. Kumai | 79 | 76 | 1 061 | 1 021 | 1 140 | 1 097 |
| 4. Pangkalan Banteng | 17 | 20 | 1 146 | 1 068 | 1 163 | 1 088 |
| 5. Pangkalan Lada | 84 | 75 | 1 037 | 1 095 | 1 121 | 1 170 |
| 6. Arut Utara | - | - | 363 | 392 | 363 | 392 |
| Kabupaten Kotawaringin Barat | 355 | 346 | 7 005 | 6 851 | 7 360 | 7 197 |

Catatan/Note: ¹ Jumlah guru termasuk kepala sekolah dan guru/*The total of teachers including headmaster and teacher*

Sumber/Source: Kementerian Pendidikan dan Kebudayaan, Data Semester Ganjil/*Ministry of Educations and Culture, Odd semester report data*

Tabel
Table 4.1.2

Jumlah Sekolah, Guru, dan Murid Raudatul Athfal (RA) di Bawah Kementerian Agama Menurut Kecamatan di Kabupaten Kotawaringin Barat, 2019/2020 dan 2020/2021
Number of Schools, Teachers, and Pupils in Raudatul Athfal (RA) Under The Ministry of Religious Affairs by Subdistrict in Kotawaringin Barat Regency, 2019/2020 and 2020/2021

| Kecamatan Subdistrict | Sekolah/Schools | | Guru/Teachers | | Murid/Pupils | |
|---|-----------------|-----------|---------------|-----------|--------------|------------|
| | 2019/2020 | 2020/2021 | 2019/2020 | 2020/2021 | 2019/2020 | 2020/2021 |
| (1) | (2) | (3) | (4) | (5) | (6) | (7) |
| 1. Kotawaringin Lama | 2 | 2 | 13 | 16 | 83 | 87 |
| 2. Arut Selatan | 4 | 4 | 22 | 19 | 282 | 267 |
| 3. Kumai | 3 | 3 | 11 | 20 | 242 | 203 |
| 4. Pangkalan Banteng | 4 | 4 | 17 | 22 | 325 | 312 |
| 5. Pangkalan Lada | - | - | - | - | - | - |
| 6. Arut Utara | - | - | - | - | - | - |
| Kabupaten Kotawaringin Barat | 13 | 13 | 63 | 77 | 932 | 869 |

Catatan/Note: Seluruh Raudatul Athfal (RA) berstatus swasta/All Raudatul Athfal (RA) are private
 Sumber/Source: Kementerian Agama, Data Semester Ganjil/Ministry of Religious Affairs, Odd semester report data

Tabel 4.1.3
Table

Jumlah Sekolah, Guru, dan Murid Sekolah Dasar (SD) di Bawah Kementerian Pendidikan dan Kebudayaan Menurut Kecamatan di Kabupaten Kotawaringin Barat, 2020/2021 dan 2021/2022
Number of Schools, Teachers, and Pupils in Primary Schools Under The Ministry of Education and Culture by Subdistrict in Kotawaringin Barat Regency, 2020/2021 and 2021/2022

| Kecamatan Subdistrict | Sekolah/Schools | | | | | |
|---|-----------------|------------|----------------|-----------|--------------|------------|
| | Negeri/Public | | Swasta/Private | | Jumlah/Total | |
| | 2020/2021 | 2021/2022 | 2020/2021 | 2021/2022 | 2020/2021 | 2021/2022 |
| (1) | (2) | (3) | (4) | (5) | (6) | (7) |
| 1. Kotawaringin Lama | 23 | 23 | 1 | 1 | 24 | 24 |
| 2. Arut Selatan | 60 | 60 | 9 | 12 | 69 | 72 |
| 3. Kumai | 31 | 31 | 2 | 5 | 33 | 36 |
| 4. Pangkalan Banteng | 20 | 20 | 6 | 6 | 26 | 26 |
| 5. Pangkalan Lada | 20 | 20 | 1 | 1 | 21 | 21 |
| 6. Arut Utara | 12 | 12 | 5 | 5 | 17 | 17 |
| Kabupaten Kotawaringin Barat | 166 | 166 | 24 | 30 | 190 | 196 |

Lanjutan Tabel/Continued Table 4.1.3

| Kecamatan Subdistrict | Guru ¹ /Teachers ¹ | | | | | |
|---|--|--------------|----------------|------------|--------------|--------------|
| | Negeri/Public | | Swasta/Private | | Jumlah/Total | |
| | 2020/2021 | 2021/2022 | 2020/2021 | 2021/2022 | 2020/2021 | 2021/2022 |
| (1) | (8) | (9) | (10) | (11) | (12) | (13) |
| 1. Kotawaringin Lama | 163 | 166 | 23 | 20 | 186 | 186 |
| 2. Arut Selatan | 585 | 576 | 132 | 139 | 717 | 715 |
| 3. Kumai | 297 | 292 | 17 | 35 | 314 | 327 |
| 4. Pangkalan Banteng | 197 | 188 | 83 | 72 | 280 | 260 |
| 5. Pangkalan Lada | 190 | 190 | 18 | 15 | 208 | 205 |
| 6. Arut Utara | 75 | 79 | 50 | 49 | 125 | 128 |
| Kabupaten Kotawaringin Barat | 1 507 | 1 491 | 323 | 330 | 1 830 | 1 821 |

Lanjutan Tabel/*Continued Table 4.1.3*

| Kecamatan Subdistrict | Murid/Pupils | | | | | |
|---|---------------|---------------|----------------|--------------|---------------|---------------|
| | Negeri/Public | | Swasta/Private | | Jumlah/Total | |
| | 2020/2021 | 2021/2022 | 2020/2021 | 2021/2022 | 2020/2021 | 2021/2022 |
| (1) | (14) | (15) | (16) | (17) | (18) | (19) |
| 1. Kotawaringin Lama | 2 412 | 2 495 | 322 | 286 | 2 734 | 2 781 |
| 2. Arut Selatan | 10 115 | 9 823 | 2 492 | 2 579 | 12 607 | 12 402 |
| 3. Kumai | 5 102 | 4 922 | 364 | 734 | 5 466 | 5 656 |
| 4. Pangkalan Banteng | 2 838 | 2 741 | 1 640 | 1 549 | 4 478 | 4 290 |
| 5. Pangkalan Lada | 3 681 | 3 644 | 365 | 327 | 4 046 | 3 971 |
| 6. Arut Utara | 687 | 713 | 1 007 | 953 | 1 694 | 1 666 |
| Kabupaten Kotawaringin Barat | 24 835 | 24 338 | 6 190 | 6 428 | 31 025 | 30 766 |

Catatan/Note: ¹ Jumlah guru termasuk kepala sekolah dan guru/*The total of teachers including headmaster and teacher*
 Sumber/Source: Kementerian Pendidikan dan Kebudayaan, Sistem Data Pokok Pendidikan, data semester ganjil/*Ministry of Educations and Culture, Basic Education Data System, odd semester report data*

Tabel
Table 4.1.4

Jumlah Sekolah, Guru, dan Murid Madrasah Ibtidaiyah (MI) di Bawah Kementerian Agama Menurut Kecamatan di Kabupaten Kotawaringin Barat, 2019/2020 dan 2020/2021

Number of Schools, Teachers, and Pupils in Madrasah Ibtidaiyah (MI) Under The Ministry of Religious Affairs by Subdistrict in Kotawaringin Barat Regency, 2019/2020 and 2020/2021

| Kecamatan Subdistrict | Sekolah/Schools | | | | | |
|---|-----------------|-----------|----------------|-----------|--------------|-----------|
| | Negeri/Public | | Swasta/Private | | Jumlah/Total | |
| | 2019/2020 | 2020/2021 | 2019/2020 | 2020/2021 | 2019/2020 | 2020/2021 |
| (1) | (2) | (3) | (4) | (5) | (6) | (7) |
| 1. Kotawaringin Lama | - | - | - | - | - | - |
| 2. Arut Selatan | 2 | 2 | 6 | 6 | 8 | 8 |
| 3. Kumai | 2 | 2 | 4 | 4 | 6 | 6 |
| 4. Pangkalan Banteng | - | - | 3 | 3 | 3 | 3 |
| 5. Pangkalan Lada | - | - | - | - | - | - |
| 6. Arut Utara | - | - | - | - | - | - |
| Kabupaten Kotawaringin Barat | 4 | 4 | 13 | 13 | 17 | 17 |

Lanjutan Tabel/*Continued Table* 4.1.4

| Kecamatan Subdistrict | Guru/Teachers | | | | | |
|---|---------------|-----------|----------------|------------|--------------|------------|
| | Negeri/Public | | Swasta/Private | | Jumlah/Total | |
| | 2019/2020 | 2020/2021 | 2019/2020 | 2020/2021 | 2019/2020 | 2020/2021 |
| (1) | (8) | (9) | (10) | (11) | (12) | (13) |
| 1. Kotawaringin Lama | - | - | - | - | - | - |
| 2. Arut Selatan | 31 | 40 | 54 | 71 | 85 | 111 |
| 3. Kumai | 32 | 42 | 49 | 49 | 81 | 91 |
| 4. Pangkalan Banteng | - | - | 38 | 37 | 38 | 37 |
| 5. Pangkalan Lada | - | - | - | - | - | - |
| 6. Arut Utara | - | - | - | - | - | - |
| Kabupaten Kotawaringin Barat | 63 | 82 | 141 | 157 | 204 | 239 |

Lanjutan Tabel/*Continued Table 4.1.4*

| Kecamatan Subdistrict | Murid/Pupils | | | | | |
|---|---------------|--------------|----------------|--------------|--------------|--------------|
| | Negeri/Public | | Swasta/Private | | Jumlah/Total | |
| | 2019/2020 | 2020/2021 | 2019/2020 | 2020/2021 | 2019/2020 | 2020/2021 |
| (1) | (14) | (15) | (16) | (17) | (18) | (19) |
| 1. Kotawaringin Lama | - | - | - | - | - | - |
| 2. Arut Selatan | 792 | 753 | 914 | 895 | 1 706 | 1 648 |
| 3. Kumai | 604 | 611 | 610 | 577 | 1 214 | 1 188 |
| 4. Pangkalan Banteng | - | - | 591 | 657 | 591 | 657 |
| 5. Pangkalan Lada | - | - | - | - | - | - |
| 6. Arut Utara | - | - | - | - | - | - |
| Kabupaten Kotawaringin Barat | 1 396 | 1 364 | 2 115 | 2 129 | 3 511 | 3 493 |

Catatan/Note:

Sumber/Source: Kementerian Agama, EMIS, Data Semester Ganjil/Ministry of Religious Affairs, EMIS, Odd semester report data

Tabel
Table 4.1.5

Jumlah Sekolah, Guru, dan Murid Sekolah Menengah Pertama (SMP) di Bawah Kementerian Pendidikan dan Kebudayaan Menurut Kecamatan di Kabupaten Kotawaringin Barat, 2020/2021 dan 2021/2022
Number of Schools, Teachers, and Pupils in Lower Secondary Schools Under The Ministry of Education and Culture by Subdistrict in Kotawaringin Barat Regency, 2020/2021 and 2021/2022

| Kecamatan Subdistrict | Sekolah/Schools | | | | | |
|---|-----------------|-----------|----------------|-----------|--------------|-----------|
| | Negeri/Public | | Swasta/Private | | Jumlah/Total | |
| | 2020/2021 | 2021/2022 | 2020/2021 | 2021/2022 | 2020/2021 | 2021/2022 |
| (1) | (2) | (3) | (4) | (5) | (6) | (7) |
| 1. Kotawaringin Lama | 6 | 6 | 2 | 2 | 8 | 8 |
| 2. Arut Selatan | 13 | 13 | 7 | 9 | 20 | 22 |
| 3. Kumai | 11 | 11 | 1 | 1 | 12 | 12 |
| 4. Pangkalan Banteng | 6 | 6 | 4 | 4 | 10 | 10 |
| 5. Pangkalan Lada | 5 | 5 | 1 | 1 | 6 | 6 |
| 6. Arut Utara | 4 | 4 | 1 | 1 | 5 | 5 |
| Kabupaten Kotawaringin Barat | 45 | 45 | 16 | 18 | 61 | 63 |

Lanjutan Tabel/*Continued Table 4.1.5*

| Kecamatan Subdistrict | Guru ¹ /Teachers ¹ | | | | | |
|---|--|------------|----------------|------------|--------------|------------|
| | Negeri/Public | | Swasta/Private | | Jumlah/Total | |
| | 2020/2021 | 2021/2022 | 2020/2021 | 2021/2022 | 2020/2021 | 2021/2022 |
| (1) | (8) | (9) | (10) | (11) | (12) | (13) |
| 1. Kotawaringin Lama | 58 | 53 | 19 | 21 | 77 | 74 |
| 2. Arut Selatan | 251 | 252 | 95 | 120 | 346 | 372 |
| 3. Kumai | 132 | 128 | 6 | 6 | 138 | 134 |
| 4. Pangkalan Banteng | 77 | 75 | 40 | 33 | 117 | 108 |
| 5. Pangkalan Lada | 67 | 66 | 13 | 12 | 80 | 78 |
| 6. Arut Utara | 31 | 24 | 7 | 9 | 38 | 33 |
| Kabupaten Kotawaringin Barat | 616 | 598 | 180 | 201 | 796 | 799 |

Lanjutan Tabel/*Continued Table 4.1.5*

| Kecamatan Subdistrict | Murid/Pupils | | | | | |
|---|---------------|--------------|----------------|--------------|---------------|---------------|
| | Negeri/Public | | Swasta/Private | | Jumlah/Total | |
| | 2020/2021 | 2021/2022 | 2020/2021 | 2021/2022 | 2020/2021 | 2021/2022 |
| (1) | (14) | (15) | (16) | (17) | (18) | (19) |
| 1. Kotawaringin Lama | 638 | 615 | 232 | 217 | 870 | 832 |
| 2. Arut Selatan | 3 808 | 3 774 | 1 618 | 1 948 | 5 426 | 5 722 |
| 3. Kumai | 1 716 | 1 680 | 22 | 15 | 1 738 | 1 695 |
| 4. Pangkalan Banteng | 970 | 967 | 569 | 522 | 1 539 | 1 489 |
| 5. Pangkalan Lada | 933 | 971 | 184 | 155 | 1 117 | 1 126 |
| 6. Arut Utara | 298 | 278 | 141 | 149 | 439 | 427 |
| Kabupaten Kotawaringin Barat | 8 363 | 8 285 | 2 766 | 3 006 | 11 129 | 11 291 |

Catatan/Note: ¹ Jumlah guru termasuk kepala sekolah dan guru/*The total of teachers including headmaster and teacher*
 Sumber/Source: Kementerian Pendidikan dan Kebudayaan, Sistem Data Pokok Pendidikan, data semester ganjil/*Ministry of Educations and Culture, Basic Education Data System, odd semester report data*

Tabel
Table 4.1.6

Jumlah Sekolah, Guru, dan Murid Madrasah Tsanawiyah (MTs) di Bawah Kementerian Agama Menurut Kecamatan di Kabupaten Kotawaringin Barat, 2019/2020 dan 2020/2021

Number of Schools, Teachers, and Pupils in Madrasah Tsanawiyah (MTs) Under The Ministry of Religious Affairs by Subdistrict in Kotawaringin Barat Regency, 2019/2020 and 2020/2021

| Kecamatan Subdistrict | Sekolah/Schools | | | | | |
|---|-----------------|-----------|----------------|-----------|--------------|-----------|
| | Negeri/Public | | Swasta/Private | | Jumlah/Total | |
| | 2019/2020 | 2020/2021 | 2019/2020 | 2020/2021 | 2019/2020 | 2020/2021 |
| (1) | (2) | (3) | (4) | (5) | (6) | (7) |
| 1. Kotawaringin Lama | | | 2 | 2 | 2 | 2 |
| 2. Arut Selatan | 1 | 1 | 2 | 3 | 3 | 4 |
| 3. Kumai | 1 | 1 | 4 | 4 | 5 | 5 |
| 4. Pangkalan Banteng | | | 1 | 4 | 1 | 4 |
| 5. Pangkalan Lada | | | 2 | 4 | 2 | 4 |
| 6. Arut Utara | | | | | | |
| Kabupaten Kotawaringin Barat | 2 | 2 | 11 | 17 | 13 | 19 |

Lanjutan Tabel/*Continued Table* 4.1.6

| Kecamatan Subdistrict | Guru/Teachers | | | | | |
|---|---------------|-----------|----------------|------------|--------------|------------|
| | Negeri/Public | | Swasta/Private | | Jumlah/Total | |
| | 2019/2020 | 2020/2021 | 2019/2020 | 2020/2021 | 2019/2020 | 2020/2021 |
| (1) | (8) | (9) | (10) | (11) | (12) | (13) |
| 1. Kotawaringin Lama | 2 | 2 | 18 | 14 | 20 | 16 |
| 2. Arut Selatan | 40 | 37 | 27 | 31 | 67 | 68 |
| 3. Kumai | 28 | 26 | 55 | 48 | 83 | 74 |
| 4. Pangkalan Banteng | 2 | 17 | 14 | 2 | 16 | 19 |
| 5. Pangkalan Lada | 5 | 6 | 22 | 19 | 27 | 25 |
| 6. Arut Utara | | | | | | |
| Kabupaten Kotawaringin Barat | 77 | 88 | 136 | 114 | 213 | 202 |

Lanjutan Tabel/*Continued Table* 4.1.6

| Kecamatan Subdistrict | Murid/Pupils | | | | | |
|---|---------------|-----------|----------------|-----------|--------------|-----------|
| | Negeri/Public | | Swasta/Private | | Jumlah/Total | |
| | 2019/2020 | 2020/2021 | 2019/2020 | 2020/2021 | 2019/2020 | 2020/2021 |
| (1) | (14) | (15) | (16) | (17) | (18) | (19) |
| 1. Kotawaringin Lama | | | | 216 | | 216 |
| 2. Arut Selatan | | 1320 | | 857 | | |
| 3. Kumai | | 1046 | | 976 | | |
| 4. Pangkalan Banteng | | | | 530 | | 530 |
| 5. Pangkalan Lada | | | | 614 | | 614 |
| 6. Arut Utara | | | | | | |
| Kabupaten Kotawaringin Barat | | | | | | |

Catatan/Note:

Sumber/Source: Kementerian Agama, EMIS, Data Semester Ganjil/Ministry of Religious Affairs, EMIS, Odd semester report data

Tabel
Table 4.1.7

Jumlah Sekolah, Guru, dan Murid Sekolah Menengah Atas (SMA) di Bawah Kementerian Pendidikan dan Kebudayaan Menurut Kecamatan di Kabupaten Kotawaringin Barat, 2020/2021 dan 2021/2022
Number of Schools, Teachers, and Pupils in Upper Secondary Schools Under The Ministry of Education and Culture by Subdistrict in Kotawaringin Barat Regency, 2020/2021 and 2021/2022

| Kecamatan Subdistrict | Sekolah/Schools | | | | | |
|---|-----------------|-----------|----------------|-----------|--------------|-----------|
| | Negeri/Public | | Swasta/Private | | Jumlah/Total | |
| | 2020/2021 | 2021/2022 | 2020/2021 | 2021/2022 | 2020/2021 | 2021/2022 |
| (1) | (2) | (3) | (4) | (5) | (6) | (7) |
| 1. Kotawaringin Lama | 1 | 1 | - | - | 1 | 1 |
| 2. Arut Selatan | 3 | 3 | 2 | 2 | 5 | 5 |
| 3. Kumai | 2 | 2 | - | - | 2 | 2 |
| 4. Pangkalan Banteng | 1 | 1 | 1 | 1 | 2 | 2 |
| 5. Pangkalan Lada | 1 | 1 | - | - | 1 | 1 |
| 6. Arut Utara | 1 | 1 | - | - | 1 | 1 |
| Kabupaten Kotawaringin Barat | 9 | 9 | 3 | 3 | 12 | 12 |

Lanjutan Tabel/*Continued Table 4.1.7*

| Kecamatan Subdistrict | Guru ¹ /Teachers ¹ | | | | | |
|---|--|------------|----------------|-----------|--------------|------------|
| | Negeri/Public | | Swasta/Private | | Jumlah/Total | |
| | 2020/2021 | 2021/2022 | 2020/2021 | 2021/2022 | 2020/2021 | 2021/2022 |
| (1) | (8) | (9) | (10) | (11) | (12) | (13) |
| 1. Kotawaringin Lama | 25 | 25 | - | - | 25 | 25 |
| 2. Arut Selatan | 124 | 120 | 30 | 16 | 154 | 136 |
| 3. Kumai | 78 | 77 | - | - | 78 | 77 |
| 4. Pangkalan Banteng | 23 | 25 | 8 | 6 | 31 | 31 |
| 5. Pangkalan Lada | 31 | 32 | - | - | 31 | 32 |
| 6. Arut Utara | 18 | 15 | - | - | 18 | 15 |
| Kabupaten Kotawaringin Barat | 299 | 294 | 38 | 22 | 337 | 316 |

Lanjutan Tabel/*Continued Table 4.1.7*

| Kecamatan Subdistrict | Murid/Pupils | | | | | |
|---|---------------|--------------|----------------|------------|--------------|--------------|
| | Negeri/Public | | Swasta/Private | | Jumlah/Total | |
| | 2020/2021 | 2021/2022 | 2020/2021 | 2021/2022 | 2020/2021 | 2021/2022 |
| (1) | (14) | (15) | (16) | (17) | (18) | (19) |
| 1. Kotawaringin Lama | 284 | 282 | - | - | 284 | 282 |
| 2. Arut Selatan | 2 204 | 2 244 | 106 | 99 | 2 310 | 2 343 |
| 3. Kumai | 1 330 | 1 353 | - | - | 1 330 | 1 353 |
| 4. Pangkalan Banteng | 542 | 542 | 71 | 46 | 613 | 588 |
| 5. Pangkalan Lada | 642 | 644 | - | - | 642 | 644 |
| 6. Arut Utara | 182 | 164 | - | - | 182 | 164 |
| Kabupaten Kotawaringin Barat | 5 184 | 5 229 | 177 | 145 | 5 361 | 5 374 |

Catatan/Note: ¹ Jumlah guru termasuk kepala sekolah dan guru/*The total of teachers including headmaster and teacher*
 Sumber/Source: Kementerian Pendidikan dan Kebudayaan, Sistem Data Pokok Pendidikan, data semester ganjil/*Ministry of Educations and Culture, Basic Education Data System, odd semester report data*

Tabel
Table 4.1.8

Jumlah Sekolah, Guru, dan Murid Sekolah Menengah Kejuruan (SMK) di Bawah Kementerian Pendidikan dan Kebudayaan Menurut Kecamatan di Kabupaten Kotawaringin Barat, 2020/2021 dan 2021/2022
Number of Schools, Teachers, and Pupils in Vocational High Schools Under The Ministry of Education and Culture by Subdistrict in Kotawaringin Barat Regency, 2020/2021 and 2021/2022

| Kecamatan Subdistrict | Sekolah/Schools | | | | | |
|---|-----------------|-----------|----------------|-----------|--------------|-----------|
| | Negeri/Public | | Swasta/Private | | Jumlah/Total | |
| | 2020/2021 | 2021/2022 | 2020/2021 | 2021/2022 | 2020/2021 | 2021/2022 |
| (1) | (2) | (3) | (4) | (5) | (6) | (7) |
| 1. Kotawaringin Lama | 1 | 1 | - | - | 1 | 1 |
| 2. Arut Selatan | 4 | 4 | 7 | 7 | 11 | 11 |
| 3. Kumai | 3 | 3 | - | - | 3 | 3 |
| 4. Pangkalan Banteng | 1 | 1 | - | - | 1 | 1 |
| 5. Pangkalan Lada | 1 | 1 | - | - | 1 | 1 |
| 6. Arut Utara | - | - | - | - | - | - |
| Kabupaten Kotawaringin Barat | 10 | 10 | 7 | 7 | 17 | 17 |

Lanjutan Tabel/*Continued Table 4.1.8*

| Kecamatan Subdistrict | Guru ¹ /Teachers ¹ | | | | | |
|---|--|------------|----------------|------------|--------------|------------|
| | Negeri/Public | | Swasta/Private | | Jumlah/Total | |
| | 2020/2021 | 2021/2022 | 2020/2021 | 2021/2022 | 2020/2021 | 2021/2022 |
| (1) | (8) | (9) | (10) | (11) | (12) | (13) |
| 1. Kotawaringin Lama | 20 | 19 | - | - | 20 | 19 |
| 2. Arut Selatan | 144 | 150 | 113 | 108 | 257 | 258 |
| 3. Kumai | 52 | 53 | - | - | 52 | 53 |
| 4. Pangkalan Banteng | 33 | 34 | - | - | 33 | 34 |
| 5. Pangkalan Lada | 21 | 23 | - | - | 21 | 23 |
| 6. Arut Utara | - | - | - | - | - | - |
| Kabupaten Kotawaringin Barat | 270 | 279 | 113 | 108 | 383 | 387 |

Lanjutan Tabel/*Continued Table 4.1.8*

| Kecamatan Subdistrict | Murid/Pupils | | | | | |
|---|---------------|--------------|----------------|--------------|--------------|--------------|
| | Negeri/Public | | Swasta/Private | | Jumlah/Total | |
| | 2020/2021 | 2021/2022 | 2020/2021 | 2021/2022 | 2020/2021 | 2021/2022 |
| (1) | (14) | (15) | (16) | (17) | (18) | (19) |
| 1. Kotawaringin Lama | 209 | 244 | - | - | 209 | 244 |
| 2. Arut Selatan | 2 075 | 2 073 | 1 743 | 1 661 | 3 818 | 3 734 |
| 3. Kumai | 572 | 518 | - | - | 572 | 518 |
| 4. Pangkalan Banteng | 667 | 679 | - | - | 667 | 679 |
| 5. Pangkalan Lada | 269 | 236 | - | - | 269 | 236 |
| 6. Arut Utara | - | - | - | - | - | - |
| Kabupaten Kotawaringin Barat | 3 792 | 3 750 | 1 743 | 1 661 | 5 535 | 5 411 |

Catatan/Note: ¹ Guru yang mengajar di 2 sekolah atau lebih dihitung di masing-masing sekolah. Jumlah guru termasuk kepala sekolah dan guru/*The teacher who taught in two schools or more counted in every school. The total of teachers including headmaster and teacher*

Sumber/Source: Kementerian Pendidikan dan Kebudayaan, Sistem Data Pokok Pendidikan, data semester ganjil/*Ministry of Educations and Culture, Basic Education Data System, odd semester report data*

Tabel
Table 4.1.9

**Jumlah Sekolah, Guru, dan Murid Madrasah Aliyah (MA)
di Bawah Kementerian Agama Menurut Kecamatan
di Kabupaten Kotawaringin Barat, 2019/2020 dan
2020/2021**

***Number of Schools, Teachers, and Pupils in Madrasah Aliyah
(MA) Under the Ministry of Religious Affairs by Subdistrict in
Kotawaringin Barat Regency, 2019/2020 and 2020/2021***

| Kecamatan Subdistrict | Sekolah/Schools | | | | | |
|---|-----------------|-----------|----------------|-----------|--------------|-----------|
| | Negeri/Public | | Swasta/Private | | Jumlah/Total | |
| | 2019/2020 | 2020/2021 | 2019/2020 | 2020/2021 | 2019/2020 | 2020/2021 |
| (1) | (2) | (3) | (4) | (5) | (6) | (7) |
| 1. Kotawaringin Lama | | | | | | |
| 2. Arut Selatan | | | | | | |
| 3. Kumai | | | | | | |
| 4. Pangkalan Banteng | | | | | | |
| 5. Pangkalan Lada | | | | | | |
| 6. Arut Utara | | | | | | |
| Kabupaten Kotawaringin Barat | | | | | | |

Lanjutan Tabel/*Continued Table* 4.1.9

| Kecamatan Subdistrict | Guru/Teachers | | | | | |
|---|---------------|-----------|----------------|-----------|--------------|-----------|
| | Negeri/Public | | Swasta/Private | | Jumlah/Total | |
| | 2019/2020 | 2020/2021 | 2019/2020 | 2020/2021 | 2019/2020 | 2020/2021 |
| (1) | (8) | (9) | (10) | (11) | (12) | (13) |
| 1. Kotawaringin Lama | | | | | | |
| 2. Arut Selatan | | | | | | |
| 3. Kumai | | | | | | |
| 4. Pangkalan Banteng | | | | | | |
| 5. Pangkalan Lada | | | | | | |
| 6. Arut Utara | | | | | | |
| Kabupaten Kotawaringin Barat | | | | | | |

Lanjutan Tabel/*Continued Table* 4.1.9

| Kecamatan Subdistrict | Murid/Pupils | | | | | |
|---|---------------|-----------|----------------|-----------|--------------|-----------|
| | Negeri/Public | | Swasta/Private | | Jumlah/Total | |
| | 2019/2020 | 2020/2021 | 2019/2020 | 2020/2021 | 2019/2020 | 2020/2021 |
| (1) | (14) | (15) | (16) | (17) | (18) | (19) |
| 1. Kotawaringin Lama | | | | | | |
| 2. Arut Selatan | | | | | | |
| 3. Kumai | | | | | | |
| 4. Pangkalan Banteng | | | | | | |
| 5. Pangkalan Lada | | | | | | |
| 6. Arut Utara | | | | | | |
| Kabupaten Kotawaringin Barat | | | | | | |

Catatan/Note: ...

Sumber/Source: Kementerian Agama, EMIS, Data Semester Ganjil/Ministry of Religious Affairs, EMIS, Odd semester report data

Tabel 4.1.10 Jumlah Desa¹/Kelurahan yang Memiliki Fasilitas Sekolah Menurut Kecamatan dan Tingkat Pendidikan di Kabupaten Kotawaringin Barat, 2019–2021
Number of Villages¹/Kelurahan Having Educational Facilities by Subdistrict and Educational Level in Kotawaringin Barat Regency, 2019–2021

| Kecamatan Subdistrict | SD Primary School | | |
|-------------------------------------|----------------------|------|------|
| | 2019 | 2020 | 2021 |
| (1) | (2) | (3) | (4) |
| 1. Kotawaringin Lama | | | |
| 2. Arut Selatan | | | |
| 3. Kumai | | | |
| 4. Pangkalan Banteng | | | |
| 5. Pangkalan Lada | | | |
| 6. Arut Utara | | | |
| Kabupaten Kotawaringin Barat | | | |

Lanjutan Tabel/*Continued Table* 4.1.10

| Kecamatan <i>Subdistrict</i> | SMP <i>Junior High School</i> | | |
|-------------------------------------|----------------------------------|------|------|
| | 2019 | 2020 | 2021 |
| (1) | (5) | (6) | (7) |
| 1. Kotawaringin Lama | | | |
| 2. Arut Selatan | | | |
| 3. Kumai | | | |
| 4. Pangkalan Banteng | | | |
| 5. Pangkalan Lada | | | |
| 6. Arut Utara | | | |
| Kabupaten Kotawaringin Barat | | | |

Lanjutan Tabel/*Continued Table* 4.1.10

| Kecamatan <i>Subdistrict</i> | SMA <i>Senior High School</i> | | |
|-------------------------------------|----------------------------------|------|------|
| | 2019 | 2020 | 2021 |
| (1) | (8) | (9) | (10) |
| 1. Kotawaringin Lama | | | |
| 2. Arut Selatan | | | |
| 3. Kumai | | | |
| 4. Pangkalan Banteng | | | |
| 5. Pangkalan Lada | | | |
| 6. Arut Utara | | | |
| Kabupaten Kotawaringin Barat | | | |

Lanjutan Tabel/*Continued Table* 4.1.10

| Kecamatan <i>Subdistrict</i> | SMK <i>Vocational School</i> | | |
|-------------------------------------|---------------------------------|------|------|
| | 2019 | 2020 | 2021 |
| (1) | (11) | (12) | (13) |
| 1. Kotawaringin Lama | | | |
| 2. Arut Selatan | | | |
| 3. Kumai | | | |
| 4. Pangkalan Banteng | | | |
| 5. Pangkalan Lada | | | |
| 6. Arut Utara | | | |
| Kabupaten Kotawaringin Barat | | | |

Lanjutan Tabel/Continued Table 4.1.10

| Kecamatan Subdistrict | Perguruan Tinggi University | | |
|-------------------------------------|--------------------------------|------|------|
| | 2019 | 2020 | 2021 |
| (1) | (14) | (15) | (16) |
| 1. Kotawaringin Lama | | | |
| 2. Arut Selatan | | | |
| 3. Kumai | | | |
| 4. Pangkalan Banteng | | | |
| 5. Pangkalan Lada | | | |
| 6. Arut Utara | | | |
| Kabupaten Kotawaringin Barat | | | |

Catatan/Note: ¹ Desa pada tabel ini termasuk Unit Permukiman Transmigrasi (UPT) yang masih dibina oleh kementerian terkait dan nagari di Provinsi Sumatera Barat/Villages in this table include Transmigration Settlement Unit which is still fostered by the relevant ministries and the nagari in the Province of Sumatera Barat

Sumber/Source: BPS, Pendataan Potensi Desa (Podes)/ BPS-Statistics Indonesia, Village Potential Data Collection

Tabel
Table 4.1.11

Angka Partisipasi Murni (APM) dan Angka Partisipasi Kasar (APK) Menurut Jenjang Pendidikan di Kabupaten Kotawaringin Barat, 2020 dan 2021
Net Enrollment Rate and Gross Enrollment Ratio by Educational Level in Kotawaringin Barat Regency, 2020 and 2021

| Jenjang Pendidikan <i>Educational Level</i> | Angka Partisipasi Murni (APM) <i>Net Enrollment Rate</i> | | Angka Partisipasi Kasar (APK) <i>Gross Enrollment Ratio</i> | |
|---|---|------|--|------|
| | 2020 | 2021 | 2020 | 2021 |
| (1) | (2) | (3) | (4) | (5) |
| SD/MI/Sederajat <i>Primary School</i> | | | | |
| SMP/MTs/ Sederajat <i>Lower Secondary School</i> | | | | |
| SMA/SMK/MA/Sederajat <i>Upper Secondary School</i> | | | | |

Catatan/Note: ...

Sumber/Source: BPS, Survei Sosial Ekonomi Nasional (Susenas)/BPS-Statistics Indonesia, National Socioeconomic Survey

Tabel 4.1.12 **Persentase Penduduk Berumur 15 Tahun ke Atas yang Melek Huruf Menurut Kelompok Umur di Kabupaten Kotawaringin Barat, 2020 dan 2021**
Percentage of Literate People Aged 15 Years and Over by Age Group in Kotawaringin Barat Regency, 2020 and 2021

| Kelompok Umur Age Group | 2020 | 2021 |
|----------------------------|------|------|
| (1) | (2) | (3) |
| 15–19 | | |
| 20–24 | | |
| 25–29 | | |
| 30–34 | | |
| 35–39 | | |
| 40–44 | | |
| 45–49 | | |
| 50+ | | |
| Jumlah/Total | | |
| 15–24 | | |
| 15–44 | | |
| 15+ | | |
| 45+ | | |

Catatan/Note: ...

Sumber/Source: BPS, Survei Sosial Ekonomi Nasional (Susenas)/BPS-Statistics Indonesia, National Socioeconomic Survey

4.2 KESEHATAN HEALTH

Tabel 4.2.1 Jumlah Desa¹/Kelurahan Yang Memiliki Sarana Kesehatan Menurut Kecamatan di Kabupaten Kotawaringin Barat, 2019–2021
Number of Villages¹/Kelurahan Having Health Facilities by Subdistrict in Kotawaringin Barat Regency, 2019–2021

| Kecamatan Subdistrict | Rumah Sakit Hospital | | |
|-------------------------------------|-------------------------|------|------|
| | 2019 | 2020 | 2021 |
| (1) | (2) | (3) | (4) |
| 1. Kotawaringin Lama | | | |
| 2. Arut Selatan | | | |
| 3. Kumai | | | |
| 4. Pangkalan Banteng | | | |
| 5. Pangkalan Lada | | | |
| 6. Arut Utara | | | |
| Kabupaten Kotawaringin Barat | | | |

Lanjutan Tabel/*Continued Table* 4.2.1

| Kecamatan <i>Subdistrict</i> | Rumah Sakit Bersalin <i>Maternity Hospital</i> | | |
|-------------------------------------|---|------|------|
| | 2019 | 2020 | 2021 |
| (1) | (5) | (6) | (7) |
| 1. Kotawaringin Lama | | | |
| 2. Arut Selatan | | | |
| 3. Kumai | | | |
| 4. Pangkalan Banteng | | | |
| 5. Pangkalan Lada | | | |
| 6. Arut Utara | | | |
| Kabupaten Kotawaringin Barat | | | |

Lanjutan Tabel/*Continued Table 4.2.1*

| Kecamatan <i>Subdistrict</i> | Poliklinik <i>Polyclinic</i> | | |
|-------------------------------------|---------------------------------|------|------|
| | 2019 | 2020 | 2021 |
| (1) | (8) | (9) | (10) |
| 1. Kotawaringin Lama | | | |
| 2. Arut Selatan | | | |
| 3. Kumai | | | |
| 4. Pangkalan Banteng | | | |
| 5. Pangkalan Lada | | | |
| 6. Arut Utara | | | |
| Kabupaten Kotawaringin Barat | | | |

Lanjutan Tabel/*Continued Table 4.2.1*

| Kecamatan <i>Subdistrict</i> | Puskesmas <i>Public Health Center</i> | | |
|-------------------------------------|--|------|------|
| | 2019 | 2020 | 2021 |
| (1) | (11) | (12) | (13) |
| 1. Kotawaringin Lama | | | |
| 2. Arut Selatan | | | |
| 3. Kumai | | | |
| 4. Pangkalan Banteng | | | |
| 5. Pangkalan Lada | | | |
| 6. Arut Utara | | | |
| Kabupaten Kotawaringin Barat | | | |

Lanjutan Tabel/*Continued Table 4.2.1*

| Kecamatan <i>Subdistrict</i> | Puskesmas Pembantu <i>Subsidiary of Public Health Center</i> | | |
|-------------------------------------|---|------|------|
| | 2019 | 2020 | 2021 |
| (1) | (14) | (15) | (16) |
| 1. Kotawaringin Lama | | | |
| 2. Arut Selatan | | | |
| 3. Kumai | | | |
| 4. Pangkalan Banteng | | | |
| 5. Pangkalan Lada | | | |
| 6. Arut Utara | | | |
| Kabupaten Kotawaringin Barat | | | |

Lanjutan Tabel/Continued Table 4.2.1

| Kecamatan Subdistrict | Apotek Pharmacy | | |
|-------------------------------------|--------------------|------|------|
| | 2019 | 2020 | 2021 |
| (1) | (17) | (18) | (19) |
| 1. Kotawaringin Lama | | | |
| 2. Arut Selatan | | | |
| 3. Kumai | | | |
| 4. Pangkalan Banteng | | | |
| 5. Pangkalan Lada | | | |
| 6. Arut Utara | | | |
| Kabupaten Kotawaringin Barat | | | |

Catatan/Note: ¹ Desa pada tabel ini termasuk Unit Permukiman Transmigrasi (UPT) yang masih dibina oleh kementerian terkait dan nagari di Provinsi Sumatera Barat/Villages in this table include Transmigration Settlement Unit which is still fostered by the relevant ministries and the nagari in the Province of Sumatera Barat

Sumber/Source: BPS, Pendataan Potensi Desa (Podes)/BPS-Statistics Indonesia, Village Potential Data Collecting

Tabel 4.2.2
Table

Jumlah Tenaga Kesehatan Menurut Kecamatan di Kabupaten Kotawaringin Barat, 2021
Number of Health Human Resources by Subdistrict in Kotawaringin Barat Regency, 2021

| Kecamatan Subdistrict | Dokter ¹ Doctor ¹ | Dokter Gigi ² Dentist ² | Perawat Nurse | Bidan Midwife | Tenaga kefarmasian Pharmacist |
|-------------------------------------|--|--|------------------|------------------|-------------------------------------|
| (1) | (2) | (3) | (4) | (5) | (6) |
| 1. Kotawaringin Lama | 12 | 3 | 24 | 35 | 0 |
| 2. Arut Selatan | 49 | 13 | 275 | 120 | 5 |
| 3. Kumai | 9 | 3 | 50 | 53 | 0 |
| 4. Pangkalan Banteng | 8 | 3 | 50 | 46 | 0 |
| 5. Pangkalan Lada | 5 | 2 | 24 | 24 | 0 |
| 6. Arut Utara | 4 | 0 | 23 | 19 | 0 |
| Kabupaten Kotawaringin Barat | 87 | 24 | 446 | 297 | 5 |

Lanjutan Tabel/Continued Table 4.2.2

| Kecamatan Subdistrict | Tenaga Kesehatan Masyarakat Public Health worker | Tenaga Kesehatan Lingkungan Enviromental Health Worker | Tenaga Gizi Nutritionist | Ahli Teknologi Laboratorium Medik Medical Laboratory Technician |
|-------------------------------------|--|--|-----------------------------|---|
| (1) | (7) | (8) | (9) | (10) |
| 1. Kotawaringin Lama | | | 5 | 0 |
| 2. Arut Selatan | | | 23 | 11 |
| 3. Kumai | | | 4 | 0 |
| 4. Pangkalan Banteng | | | 4 | 0 |
| 5. Pangkalan Lada | | | 4 | 0 |
| 6. Arut Utara | | | 3 | 0 |
| Kabupaten Kotawaringin Barat | | | 43 | 11 |

Catatan/Note: ¹ Dokter dalam tabel ini termasuk dokter spesialis (selain spesialis gigi) dan dokter umum/Doctor in this table include medical specialist (exclude dentist specialist) and general practitioner

² Dokter gigi dalam tabel ini termasuk dokter spesialis gigi dan dokter gigi/Doctor in this table include dentist dan dentist specialist

Sumber/Source: ...

Tabel
Table 4.2.3

Jumlah Rumah Sakit Umum, Rumah Sakit Khusus, Puskesmas, Klinik Pratama, dan Posyandu Menurut Kecamatan di Kabupaten Kotawaringin Barat, 2020 dan 2021

Number of General Hospital, Specialized Hospital, Public Health Center, Primary Clinic, and Integrated Health Post by Subdistrict in Kotawaringin Barat Regency, 2019 and 2020

| Kecamatan Subdistrict | Rumah Sakit Umum General Hospital | | Rumah Sakit Khusus Specialized Hospital | |
|-------------------------------------|--------------------------------------|----------|--|------|
| | 2019 | 2020 | 2019 | 2020 |
| (1) | (2) | (3) | (4) | (5) |
| 1. Kotawaringin Lama | | 1 | | |
| 2. Arut Selatan | | 3 | | |
| 3. Kumai | | 0 | | |
| 4. Pangkalan Banteng | | 0 | | |
| 5. Pangkalan Lada | | 0 | | |
| 6. Arut Utara | | 0 | | |
| Kabupaten Kotawaringin Barat | | 4 | | |

Lanjutan Tabel/Continued Table 4.2.3

| Kecamatan Subdistrict | Puskesmas ¹ Rawat Inap Public Health Center ¹ with Inpatient Care | | Puskesmas ¹ Non Rawat Inap Public Health Center ¹ without Inpatient Care | |
|-------------------------------------|---|-----------|---|------|
| | 2019 | 2020 | 2019 | 2020 |
| (1) | (6) | (7) | (8) | (9) |
| 1. Kotawaringin Lama | | 3 | | |
| 2. Arut Selatan | | 6 | | |
| 3. Kumai | | 3 | | |
| 4. Pangkalan Banteng | | 2 | | |
| 5. Pangkalan Lada | | 2 | | |
| 6. Arut Utara | | 2 | | |
| Kabupaten Kotawaringin Barat | | 18 | | |

Lanjutan Tabel/*Continued Table* 4.2.3

| Kecamatan Subdistrict | Klinik Pratama Primary Clinic | | Posyandu Intregrated Health Post | |
|-------------------------------------|----------------------------------|-----------|-------------------------------------|------------|
| | 2019 | 2020 | 2019 | 2020 |
| (1) | (10) | (11) | (12) | (13) |
| 1. Kotawaringin Lama | | 1 | | 26 |
| 2. Arut Selatan | | 12 | | 77 |
| 3. Kumai | | 3 | | 37 |
| 4. Pangkalan Banteng | | 5 | | 18 |
| 5. Pangkalan Lada | | 2 | | 37 |
| 6. Arut Utara | | 2 | | 14 |
| Kabupaten Kotawaringin Barat | | 25 | | 209 |

Catatan/Note: ¹ Puskesmas yang teregistrasi/Registered Public Health Center

Sumber/Source: ...

4.3 AGAMA DAN SOSIAL LAINNYA
RELIGION AND OTHER SOCIAL AFFAIRS

Tabel 4.3.1 Jumlah Penduduk Menurut Kecamatan dan Agama yang Dianut di Kabupaten Kotawaringin Barat, 2021
Population by Subdistrict and Religion in Kotawaringin Barat Regency, 2021

| Kecamatan Subdistrict | Islam | Protestan Protestant | Katolik Catholic | Hindu | Budha Buddha | Lainnya Others |
|---|-------|-------------------------|---------------------|-------|-----------------|-------------------|
| (1) | (2) | (3) | (4) | (5) | (6) | (7) |
| 1. Kotawaringin Lama | | | | | | |
| 2. Arut Selatan | | | | | | |
| 3. Kumai | | | | | | |
| 4. Pangkalan Banteng | | | | | | |
| 5. Pangkalan Lada | | | | | | |
| 6. Arut Utara | | | | | | |
| Kabupaten Kotawaringin Barat | | | | | | |

Catatan/Note: ...

Sumber/Source: ...

Tabel 4.3.2
Table

**Jumlah Tempat Peribadatan Menurut Kecamatan di
Kabupaten Kotawaringin Barat, 2021**
*Number of Places of Worship by Subdistrict in Kotawaringin
Barat Regency, 2021*

| Kecamatan Subdistrict | Masjid Mosque | Mushola Pray Room | Gereja Protestan Protestant Church | Gereja Katholik Catholic Church | Pura Temple | Vihara |
|---|------------------|-------------------------|---|--|----------------|--------|
| (1) | (2) | (3) | (4) | (5) | (6) | (7) |
| 1. Kotawaringin Lama | | | | | | |
| 2. Arut Selatan | | | | | | |
| 3. Kumai | | | | | | |
| 4. Pangkalan Banteng | | | | | | |
| 5. Pangkalan Lada | | | | | | |
| 6. Arut Utara | | | | | | |
| Kabupaten Kotawaringin Barat | | | | | | |

Catatan/Note: ...

Sumber/Source: ...

Tabel 4.3.3 Jumlah Desa¹/Kelurahan yang Mengalami Bencana Alam² Menurut Kecamatan di Kabupaten Kotawaringin Barat, 2019–2021
Number of Villages¹/Kelurahan that Had Natural Disaster² by Subdistrict in Kotawaringin Barat Regency, 2019–2021

| Kecamatan Subdistrict | Banjir/Flood | | |
|-------------------------------------|--------------|------|------|
| | 2019 | 2020 | 2021 |
| (1) | (2) | (3) | (4) |
| 1. Kotawaringin Lama | | | |
| 2. Arut Selatan | | | |
| 3. Kumai | | | |
| 4. Pangkalan Banteng | | | |
| 5. Pangkalan Lada | | | |
| 6. Arut Utara | | | |
| Kabupaten Kotawaringin Barat | | | |

Lanjutan Tabel/*Continued Table* 4.3.3

| Kecamatan <i>Subdistrict</i> | Gempa Bumi/ <i>Earthquake</i> | | |
|-------------------------------------|-------------------------------|------|------|
| | 2019 | 2020 | 2021 |
| (1) | (5) | (6) | (7) |
| 1. Kotawaringin Lama | | | |
| 2. Arut Selatan | | | |
| 3. Kumai | | | |
| 4. Pangkalan Banteng | | | |
| 5. Pangkalan Lada | | | |
| 6. Arut Utara | | | |
| Kabupaten Kotawaringin Barat | | | |

Lanjutan Tabel/*Continued Table 4.3.3*

| Kecamatan Subdistrict | Tanah Longsor/ <i>Landslide</i> | | |
|-------------------------------------|---------------------------------|------|------|
| | 2019 | 2020 | 2021 |
| (1) | (8) | (9) | (10) |
| 1. Kotawaringin Lama | | | |
| 2. Arut Selatan | | | |
| 3. Kumai | | | |
| 4. Pangkalan Banteng | | | |
| 5. Pangkalan Lada | | | |
| 6. Arut Utara | | | |
| Kabupaten Kotawaringin Barat | | | |

Catatan/*Note*: ¹ Desa pada tabel ini termasuk Unit Permukiman Transmigrasi (UPT) yang masih dibina oleh kementerian terkait dan nagari di Provinsi Sumatera Barat/*Villages in this table are included in Transmigration Settlement Unit which is still fostered by the relevant ministries and the nagari in the Province of Sumatera Barat*

Sumber/*Source*: ² Kejadian dalam setahun sebelum tahun pencacahan/*Occured during the last one year before the enumeration years*
BPS, Pendataan Potensi Desa (Podes)/*BPS-Statistics Indonesia, Village Potential Data Collecting*

Tabel
Table 4.3.3

**Banyaknya Bencana Alam menurut Jenisnya di Kabupaten
Kotawaringin Barat, 2017-2021**
*Number of Natural Disasters by Type in Kotawaringin Barat
Regency, 2017-2021*

| Tahun Year | 2017 | 2018 | 2019 | 2020 | 2021 |
|---|-------------|-------------|-------------|-------------|-------------|
| (1) | (2) | (3) | (4) | (5) | (6) |
| Perahu Tenggelam/ <i>Sinking Boat</i> | 2 | 0 | 5 | 3 | 1 |
| Kebakaran Pemukiman/ <i>Residential Fire</i> | 4 | 2 | 23 | 9 | 18 |
| Banjir / <i>Flood</i> | 3 | 1 | 27 | 74 | 31 |
| Tanah Longsor/ <i>Landslide</i> | 0 | 2 | 2 | 1 | 2 |
| Cuaca Ekstrim (Angin Kencang/Pohon Tumbang)/ <i>Extreme Weather (Strong Wind/ Falled Tree)</i> | 2 | 1 | 12 | 36 | 21 |
| Kebakaran Hutan dan Lahan/ <i>Forest and Land Fires</i> | 2 | 1 | 192 | 47 | 43 |
| Disambar Petir/ <i>Lightning Strike</i> | 0 | 1 | 0 | 0 | 0 |
| Gelombang Ekstrim dan Abrasi/ <i>Extreme and Abrasion Wave</i> | 0 | 1 | 0 | 3 | 3 |

Tabel
Table 4.3.3

Banyaknya Korban Bencana Alam menurut Bantuan yang Diberikan dan Desa/Kelurahan di Kabupaten Kotawaringin Barat, 2021
Number of Victims of Natural Disasters and Number of Victims Assisted by District in Kotawaringin Barat Regency, 2021

| Kecamatan Subdistrict | Jumlah korban | | | Yang Dibantu |
|-------------------------------------|---------------|--------------|--------------|--------------|
| | Meninggal | Menderita | Jumlah | |
| (1) | (2) | (3) | (4) | |
| 1. Kotawaringin Lama | Nihil | 3750 | 3750 | 3750 |
| 2. Arut Selatan | 2 | 7647 | 7649 | 7649 |
| 3. Kumai | Nihil | 356 | 356 | 356 |
| 4. Pangkalan Banteng | nihil | Nihil | Nihil | Nihil |
| 5. Pangkalan Lada | Nihil | 7 | 7 | 7 |
| 6. Arut Utara | Nihil | 1986 | 1986 | 1986 |
| Kabupaten Kotawaringin Barat | 2 | 13746 | 13748 | 13748 |

4.4 KEMISKINAN POVERTY

Tabel 4.4.1 **Garis Kemiskinan, Jumlah, dan Persentase Penduduk Miskin di Kabupaten Kotawaringin Barat, 2014–2021**
Poverty Line, Number, and Percentage of Poor People in Kotawaringin Barat Regency, 2014–2021

| Tahun Year | Garis Kemiskinan (rupiah/kapita/bulan) Poverty Line (rupiah/capita/month) | Jumlah Penduduk Miskin (ribu) Number of Poor People (thousand) | Persentase Penduduk Miskin Percentage of Poor People |
|---------------|--|---|---|
| (1) | (2) | (3) | (4) |
| 2014 | 279 080 | 14,3 | 5,27 |
| 2015 | 293 436 | 14,0 | 5,07 |
| 2016 | 319 064 | 14,1 | 4,96 |
| 2017 | 338 230 | 13,3 | 4,52 |
| 2018 | 344 337 | 12,9 | 4,27 |
| 2019 | 360 942 | 12,8 | 4,11 |
| 2020 | 397 883 | 11,5 | 3,59 |
| 2021 | | | |

Catatan/Note: ...

Sumber/Source: BPS, Survei Sosial Ekonomi Nasional Maret/BPS-Statistics Indonesia, March National Socioeconomic Survey

Tabel 4.4.2 Indeks Kedalaman Kemiskinan dan Indeks Keparahan Kemiskinan di Kabupaten Kotawaringin Barat, 2014–2021
Poverty Gap Index and Poverty Severity Index in

| Tahun Year | Indeks Kedalaman Kemiskinan Poverty Gap Index | Indeks Keparahan Kemiskinan Poverty Severity Index |
|---------------|--|---|
| (1) | (2) | (3) |
| 2014 | 0,38 | 0,06 |
| 2015 | 0,55 | 0,11 |
| 2016 | 0,77 | 0,16 |
| 2017 | 0,57 | 0,11 |
| 2018 | 0,55 | 0,12 |
| 2019 | 0,55 | 0,13 |
| 2020 | 0,40 | 0,08 |
| 2021 | | |

Catatan/Note: ...

Sumber/Source: BPS, Survei Sosial Ekonomi Nasional Maret/BPS-Statistics Indonesia, March National Socioeconomic Survey

Tabel
Table 4.6.3

**Indeks Pembangunan Manusia di Kabupaten
Kotawaringin Barat, 2013–2020**
*Human Development Index in Kotawaringin Barat Regency,
2013–2020*

| Tahun Year | Indeks Pembangunan Manusia Human Development Index | Peringkat se-Kalimantan Tengah Rank in Kalimantan Tengah |
|---------------|---|---|
| (1) | (2) | (3) |
| 2013 | 69,51 | 2 |
| 2014 | 70,14 | 2 |
| 2015 | 70,60 | 2 |
| 2016 | 71,13 | 2 |
| 2017 | 72,11 | 2 |
| 2018 | 72,46 | 2 |
| 2019 | 72,85 | 2 |
| 2020 | 72,87 | 2 |

Sumber/Source: BPS, Survei Sosial Ekonomi Nasional Maret/BPS-Statistics Indonesia, March National Socioeconomic Survey

Tabel 4.6.4 Umur Harapan Hidup, Harapan Lama Sekolah dan Rata-Rata Lama Sekolah di Kabupaten Kotawaringin Barat, 2013–2020
Poverty Gap Index and Poverty Severity Index in Kotawaringin Barat Regency, 2013–2020

| Tahun Year | Umur Harapan Hidup Life Expectancy Rate | Harapan Lama Sekolah Expected Years of Schooling | Rata-Rata Lama Sekolah Mean Years of School |
|---------------|--|---|--|
| (1) | (2) | (3) | (4) |
| 2013 | 69,68 | 11,90 | 7,58 |
| 2014 | 69,77 | 12,12 | 7,82 |
| 2015 | 70,07 | 12,13 | 8,01 |
| 2016 | 70,21 | 12,42 | 8,05 |
| 2017 | 70,34 | 12,69 | 8,35 |
| 2018 | 70,43 | 12,70 | 8,36 |
| 2019 | 70,51 | 12,71 | 8,41 |
| 2020 | 70,59 | 12,72 | 8,42 |

Sumber/Source: BPS, Survei Sosial Ekonomi Nasional Maret/BPS-Statistics Indonesia, March National Socioeconomic Survey

Tabel 4.5.8
Table

Jumlah Tindak Pidana Pelanggaran Lalu Lintas di Kabupaten Kotawaringin Barat, 2010-2021
Number of Crime Cases of Violence Traffic In Kotawaringin Barat Regency, 2010-2020

| Tahun Year | Jumlah Kasus Number of Violence Traffic | Korban Victim | | | Kerugian Materiil |
|---------------|---|------------------|------------|-------------|-------------------|
| | | Meninggal | Luka Berat | Luka Ringan | |
| (1) | (2) | (3) | (4) | (5) | (6) |
| 2010 | 85 | 36 | 21 | 99 | Rp. 233 850 000 |
| 2011 | 113 | 40 | 27 | 121 | Rp. 473 000 000 |
| 2012 | 122 | 44 | 45 | 95 | Rp. 867 150 000 |
| 2013 | 111 | 38 | 26 | 107 | Rp. 319 350 000 |
| 2014 | 100 | 24 | 12 | 107 | Rp. 378 100 000 |
| 2015 | 88 | 30 | 10 | 109 | Rp. 197 400 000 |
| 2016 | 124 | 45 | 11 | 125 | Rp. 469 950 000 |
| 2017 | 92 | 33 | 11 | 96 | Rp. 518 400 000 |
| 2018 | 85 | 35 | 9 | 82 | Rp. 209 150 000 |
| 2019 | 90 | 44 | 3 | 92 | Rp. 211 050 000 |
| 2020 | 89 | 41 | 2 | 75 | Rp. 330 500 000 |
| 2020 | 75 | 42 | 73 | 5 | Rp 317.200.000 |

Sumber/Source: POLRES-Kepolisian Resort Kabupaten Kotawaringin Barat/District Police Office of Kotawaringin Barat Regency

Tabel
Table 1.2.1**Jumlah Penghuni Lembaga Pemasyarakatan Kelas II B
Pangkalan Bun, 2021**
**Number of Occupants of Class II B Correctional Institution
Pangkalan Bun, 2021**

| Bulan Month | Narapidana | | | Tahanan | | |
|---------------------|------------|-----|-------|-----------|-----|-------|
| | Laki-Laki | | Total | Laki-Laki | | Total |
| (1) | (2) | (3) | (4) | (5) | (6) | (7) |
| Januari/January | 474 | 10 | 484 | 107 | 8 | 115 |
| Februari/February | 471 | 11 | 482 | 117 | 8 | 125 |
| Maret/March | 479 | 12 | 491 | 115 | 3 | 118 |
| April/April | 468 | 11 | 479 | 152 | 3 | 155 |
| Mei/May | 476 | 11 | 487 | 134 | 4 | 138 |
| Juni/June | 493 | 11 | 504 | 118 | 5 | 123 |
| Juli/July | 487 | 8 | 495 | 118 | 5 | 123 |
| Agustus/August | 451 | 8 | 459 | 149 | 6 | 155 |
| September/September | 463 | 10 | 473 | 168 | 6 | 174 |
| Oktober/October | 466 | 10 | 476 | 153 | 6 | 159 |
| November/November | 450 | 10 | 460 | 171 | 8 | 179 |
| | 466 | 12 | 478 | 164 | 6 | 170 |
| Desember/December | 5644 | 124 | 5768 | 1666 | 68 | 1734 |



**PERTANIAN, KEHUTANAN,
PETERNAKAN, DAN PERIKANAN**
*AGRICULTURE, FORESTRY,
LIVESTOCK, AND FISHERY*

PENJELASAN TEKNIS

TECHNICAL NOTES

1. Pengumpulan data Statistik Pertanian (SP) diselenggarakan oleh Badan Pusat Statistik bekerja sama dengan Dinas Pertanian dan Peternakan.

2. Tanaman sayuran dan buah-buahan semusim:

- Tanaman sayuran semusim adalah tanaman sumber vitamin, garam mineral dan lain-lain yang dikonsumsi dari bagian tanaman yang berupa daun, bunga, buah dan umbinya, yang berumur kurang dari satu tahun.
- Tanaman buah - buah semusim adalah tanaman sumber vitamin, garam mineral dan lain-lain yang dikonsumsi dari bagian tanaman yang berupa buah, berumur kurang dari satu tahun, dapat berbentuk pohon/rumpun tetapi menjalar dan berbatang lunak.

3. Tanaman buah-buahan dan sayuran tahunan:

- Tanaman buah-buahan tahunan adalah tanaman sumber vitamin, garam mineral dan lain-lain yang dikonsumsi dari bagian tanaman yang berupa buah dan merupakan tanaman tahunan.

1. *The Agricultural Statistics Data Collection (SP)* was organized by the BPS Statistics Indonesia in collaboration with Agriculture and An Agency.

2. *Seasonal vegetables and fruit plants:*

- *Seasonal vegetable plants are plants as the source of vitamins, mineral salts, and others, which are consumed in the form of the plant leaves, flowers, fruits and tubers, which the age are less than one year old.*
- *Seasonal fruit plants are plants as a source of vitamins, mineral salts, and others, which consumed from the parts of the plants such as fruit, aged less than one year, can be a tree/clump but it creeping, and soft trunked*

3. *Annual fruit and vegetable plants:*

- *Annual fruit plants are plants as a source of vitamins, mineral salts, and others, which are consumed from the plant parts such as fruit and are annual plants*
- *Annual vegetable plants are plants as the source of*

- Tanaman sayuran tahunan adalah tanaman sumber vitamin, garam mineral dan lain-lain yang dikonsumsi dari bagian tanaman yang berupa daun dan atau buah yang berumur lebih dari satu tahun

vitamins, mineral salts, and others, which are consumed from the parts of the plants as the plant leaves or fruits which the age are more than one year.

4. Tanaman biofarmaka adalah tanaman yang bermanfaat untuk obat-obatan, kosmetik dan kesehatan yang dikonsumsi atau digunakan dari bagian bagian tanaman seperti daun, batang, buah, umbi (rimpang) ataupun akar.

4. Medicinal plants are plants that are useful for pharmaceuticals, cosmetics and health that are consumed or used from plant parts such as leaves, stems, fruit, tuber (rhizome) or root.

5. Tanaman hias adalah tanaman yang mempunyai nilai keindahan baik bentuk, warna daun, tajuk maupun bunganya, sering digunakan untuk penghias. Tanaman ini pekarangan dan sebagainya.

5. Ornamental plants are plants that have a value of beauty either in shape, leaf color, canopy as well as its flowers, often used for decorating the yard and so forth

6. Data Statistik Kehutanan sebagian besar merupakan data sekunder yang bersumber dari Dinas Kehutanan.

6. Forestry Statistical data is mostly the secondary data sourced from the Office of Forestry.

7. Kawasan hutan adalah wilayah berupa hutan, yang ditunjuk dan atau ditetapkan oleh pemerintah untuk dipertahankan keberadaannya sebagai hutan tetap. Hal ini bertujuan untuk menjamin kepastian hukum mengenai status, letak batas dan

7. Forest area is a specific area of forests, or a designated and assigned by the government to retain its existence as the permanent forests. This is to ensure the legal certainty regarding the status of the forest area, where the boundaries and the area of a

luas suatu wilayah yang sudah ditunjuk menjadi kawasan hutan tetap. Kawasan hutan Indonesia ditetapkan oleh Menteri Kehutanan dalam bentuk Surat Keputusan Menteri Kehutanan tentang Penunjukan Kawasan Hutan dan Perairan Provinsi. Penunjukan Kawasan Hutan ini disusun berdasarkan hasil pemaduserasian antara Rencana Tata Ruang Wilayah Provinsi (RTRWP) dengan Tata Guna Hutan Kesepakatan (TGHK). Penunjukan kawasan hutan mencakup pula kawasan perairan yang menjadi bagian dari Kawasan Suaka Alam (KSA) dan Kawasan Pelestarian Alam (KPA).

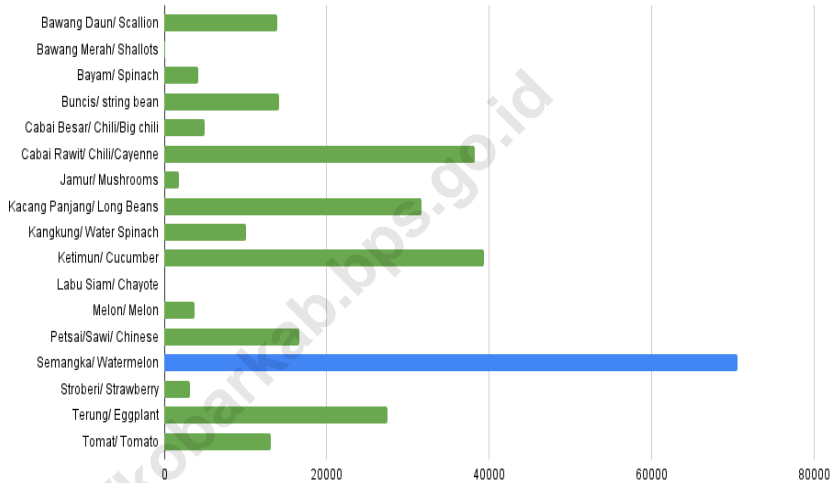
8. Data populasi ternak bersumber dari Direktorat Jenderal Peternakan dan Kesehatan Hewan Kementerian Pertanian, sedangkan jumlah pemotongan ternak merupakan hasil Survei Laporan Pemotongan Ternak. Pengumpulan data pemotongan ternak dilakukan secara lengkap setiap triwulan di seluruh Rumah Potong Hewan (RPH) dan Tempat Pemotongan Hewan (TPH) yang ada di Indonesia.

particular region that has been designated as the permanent forest area. The Indonesian forest region is determined by the Minister of Forestry in the form of the Minister of Forestry Decree regarding the Designation of Provincial Forest and Waters Zone. Forest Zone designation is prepared based on the results of the matching guidance between the Provincial Regional Spatial Layout Plan (RTRWP) and Forest Land Use Agreement (TGHK). The designation of the forest area also includes water areas that are part of the Nature Reserve Area (KSA) and the Nature Conservation Area (KPA).

8. Data of domestic livestock population are obtain from the Directorate General of Livestock and Animal Health Service, while data on the number of animals slaughtered are based on the quarterly survey conducted by BPS-Statistics Indonesia.

Gambar 5.1
Figures

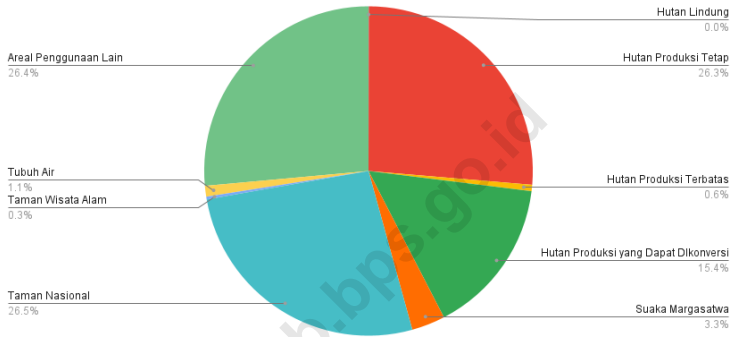
Produksi Tanaman Sayuran dan Buah-buahan Semusim Menurut Jenis Tanaman di Kabupaten Kotawaringin Barat (kuintal), 2021
Production of Seasonal Vegetables and Fruits by Kind of Plant in Kotawaringin Barat Regency (quintal), 2021



Sumber/Source: BPS, Statistik Pertanian Hortikultura SPH-SBS/BPS-Statistics Indonesia, Agricultural Statistic for Horticulture SPH-SBS

Gambar 5.2
Figures

Luas Kawasan Hutan Menurut Fungsinya di Kabupaten Kotawaringin Barat, 2021
Forest Area by Function in Kotawaringin Barat Regency, 2021



Sumber/Source: UPT KPHP Kotawaringin Barat Unit XXII dan Unit XXVI

5.1 HORTIKULTURA
HORTICULTURE

Tabel 5.1.1 Luas Panen Tanaman Sayuran Menurut Kecamatan dan Jenis Tanaman di Kabupaten Kotawaringin Barat (ha), 2020 dan 2021^x
Harvested Area of Vegetables by Subdistrict and Kind of Plant in Kotawaringin Barat Regency (ha), 2020 and 2021^x

| Kecamatan Subdistrict | Bawang Daun Scallion | | Bawang Merah Shallot | | Cabai Besar Chili/Big Chili | |
|-------------------------------------|-------------------------|-------------------|-------------------------|-------------------|--------------------------------|-------------------|
| | 2020 | 2021 ^x | 2020 | 2021 ^x | 2020 | 2021 ^x |
| (1) | (2) | (3) | (4) | (5) | (6) | (7) |
| Kotawaringin Lama | 5 | 3 | 1 | 1 | 1 | 1 |
| Arut Selatan | 42 | 52 | 1 | 1 | 17 | 19 |
| Kumai | 34 | 33 | 2 | 5 | 5 | 3 |
| Pangkalan Banteng | 14 | 18 | - | - | 3 | 2 |
| Pangkalan Lada | 8 | 4 | - | 2 | 8 | - |
| Arut Utara | - | - | - | - | - | 5 |
| Kabupaten Kotawaringin Barat | 103 | 109 | 4 | 9 | 34 | 31 |

Lanjutan Tabel/*Continued Table* 5.1.1

| Kecamatan <i>Subdistrict</i> | Cabai Rawit <i>Chili/Cayenne Pepper</i> | | Bayam/ Spinach | | Buncis/ <i>string bean</i> | |
|-------------------------------------|--|------------|----------------|-----------|----------------------------|-----------|
| | 2020 | 2021* | 2020 | 2021* | 2020 | 2021* |
| (1) | (8) | (9) | (10) | (11) | (12) | (13) |
| Kotawaringin Lama | 19 | 10 | 9 | 7 | 1 | 3 |
| Arut Selatan | 52 | 52 | 36 | 36 | 39 | 39 |
| Kumai | 42 | 49 | 21 | 33 | 26 | 30 |
| Pangkalan Banteng | 33 | 47 | 2 | 8 | 6 | 15 |
| Pangkalan Lada | 51 | 16 | 12 | 3 | 21 | 4 |
| Arut Utara | 7 | 1 | - | - | - | 1 |
| Kabupaten Kotawaringin Barat | 204 | 176 | 80 | 87 | 93 | 93 |

Lanjutan Tabel/Continued Table 5.1.1

| Kecamatan Subdistrict | Jamur/ Mushrooms (m2/ m2) | | Kacang Panjang/ Long Beans (ha/ ha) | | Kangkung/ Water Spinach (ha/ ha) | |
|---|------------------------------|------------|--|------------|--------------------------------------|------------|
| | 2020 | 2021* | 2020 | 2021* | 2020 | 2021* |
| (1) | (14) | (15) | (16) | (17) | (18) | (19) |
| Kotawaringin Lama | - | 100 | 19 | 12 | 12 | 7 |
| Arut Selatan | - | 2 | 61 | 66 | 51 | 52 |
| Kumai | - | - | 47 | 50 | 33 | 38 |
| Pangkalan Banteng | - | 313 | 26 | 59 | 10 | 21 |
| Pangkalan Lada | - | - | 55 | 8 | 13 | 2 |
| Arut Utara | - | - | 1 | 0 | - | - |
| Kabupaten Kotawaringin Barat | - | 414 | 209 | 196 | 119 | 120 |

Lanjutan Tabel/Continued Table 5.1.1

| Kecamatan Subdistrict | Kembang Kol/ Cauliflower (ha/ ha) | | Ketimun/ Cucumber (ha/ ha) | | Kubis/ Cabbage (ha/ ha) | |
|---|---|----------|-------------------------------|------------|----------------------------|----------|
| | 2020 | 2021* | 2020 | 2021* | 2020 | 2021* |
| (1) | (20) | (21) | (22) | (23) | (24) | (25) |
| Kotawaringin Lama | - | - | 11 | 7 | - | - |
| Arut Selatan | 1 | - | 72 | 66 | 1 | - |
| Kumai | - | - | 27 | 46 | - | - |
| Pangkalan Banteng | - | - | 3 | 20 | - | - |
| Pangkalan Lada | 1 | - | 14 | 6 | - | - |
| Arut Utara | - | - | 1 | 1 | - | - |
| Kabupaten Kotawaringin Barat | 2 | - | 128 | 146 | 1 | - |

Lanjutan Tabel/*Continued Table* 5.1.1

| Kecamatan <i>Subdistrict</i> | <i>Melon/Melon</i> (ha/ha) | | Petai/Sawi/ Chinese Cabbage/mustard green (ha/ha) | | <i>Semangka/ Water Melon</i> (ha/ha) | |
|-------------------------------------|-------------------------------|-------------------|--|-------------------|---|-------------------|
| | 2020 | 2021 ^x | 2020 | 2021 ^x | 2020 | 2021 ^x |
| (1) | (26) | (27) | (28) | (29) | (30) | (31) |
| Kotawaringin Lama | - | 0 | 6 | 3 | 1 | 1 |
| Arut Selatan | 7 | 8 | 70 | 102 | 18 | 11 |
| Kumai | 22 | 5 | 13 | 18 | 167 | 189 |
| Pangkalan Banteng | 2 | - | 8 | 18 | 25 | 198 |
| Pangkalan Lada | 1 | - | 4 | 2 | 76 | 9 |
| Arut Utara | - | - | - | - | - | - |
| Kabupaten Kotawaringin Barat | 32 | 13 | 101 | 144 | 287 | 409 |

Lanjutan Tabel/*Continued Table* 5.1.1

| Kecamatan Subdistrict | Stroberi/ Strawberry (ha/ ha) | | Terung/ Eggplant (ha/ ha) | | Tomat/ Tomato (ha/ ha) | |
|---|----------------------------------|-------------------|------------------------------|-------------------|---------------------------|-------------------|
| | 2020 | 2021 ^x | 2020 | 2021 ^x | 2020 | 2021 ^x |
| (1) | (31) | (32) | (33) | (34) | (35) | (36) |
| Kotawaringin Lama | - | - | 8 | 8 | 4 | 3 |
| Arut Selatan | - | 9 | 55 | 59 | 55 | 49 |
| Kumai | - | - | 60 | 64 | 45 | 56 |
| Pangkalan Banteng | - | - | 22 | 42 | 13 | 13 |
| Pangkalan Lada | - | - | 36 | 9 | 13 | 9 |
| Arut Utara | - | - | - | 2 | - | - |
| Kabupaten Kotawaringin Barat | - | 9 | 181 | 182 | 130 | 130 |

Catatan/*Note*: Cabai besar mencakup cabai keriting/ includes curly chilies

Jamur merupakan penjumlahan dari jamur lainnya, jamur merang, dan jamur tiram/ mushrooms are the sum of other mushrooms, edible mushrooms, and oyster mushrooms

Sumber/*Source*: BPS, Statistik Pertanian Hortikultura SPH-SBS/*BPS-Statistics Indonesia, Agricultural Statistic for Horticulture SPH-SBS*

Tabel
Table 5.1.2

Produksi Tanaman Sayuran Menurut Kecamatan dan Jenis Tanaman di Kabupaten Kotawaringin Barat (kuintal), 2020 dan 2021^x
Production of Vegetables by Subdistrict and Kind of Plant in Kotawaringin Barat Regency (quintal), 2020 and 2021^x

| Kecamatan Subdistrict | Bawang Daun Scallion | | Bawang Merah Shallot | | Cabai Besar Chili/Big Chili | |
|-------------------------------------|-------------------------|-------------------|-------------------------|-------------------|--------------------------------|-------------------|
| | 2020 | 2021 ^x | 2020 | 2021 ^x | 2020 | 2021 ^x |
| (1) | (2) | (3) | (4) | (5) | (6) | (7) |
| Kotawaringin Lama | 28 | 26 | 60 | 28 | 5 | 25 |
| Arut Selatan | 3 664 | 7 341 | 48 | 4 | 1 782 | 3 175 |
| Kumai | 1 803 | 2 593 | 6 | 15 | 1 034 | 726 |
| Pangkalan Banteng | 648 | 3 738 | - | - | 316 | 15 |
| Pangkalan Lada | 1 008 | 180 | - | 10 | 1 145 | - |
| Arut Utara | - | - | - | - | - | 1 000 |
| Kabupaten Kotawaringin Barat | 7 151 | 13 877 | 114 | 57 | 4 282 | 4 941 |

Lanjutan Tabel/*Continued Table* 5.1.2

| Kecamatan Subdistrict | Cabai Rawit <i>Chili/Cayenne Pepper</i> | | Bayam/ Spinach | | Buncis/ string bean | |
|---|--|---------------|----------------|--------------|---------------------|---------------|
| | 2020 | 2021* | 2020 | 2021* | 2020 | 2021* |
| (1) | (8) | (9) | (10) | (11) | (12) | (13) |
| Kotawaringin Lama | 654 | 338 | 94 | 93 | 1 | 95 |
| Arut Selatan | 8 322 | 23 497 | 1 400 | 1 954 | 5 149 | 6 895 |
| Kumai | 4 315 | 4 637 | 551 | 1 185 | 1 934 | 3 393 |
| Pangkalan Banteng | 2 807 | 7 494 | 81 | 861 | 444 | 3 373 |
| Pangkalan Lada | 11 190 | 2 243 | 720 | 110 | 1 860 | 407 |
| Arut Utara | 63 | 12 | - | - | - | 5 |
| Kabupaten Kotawaringin Barat | 27 351 | 38 220 | 2 846 | 4 204 | 9 388 | 14 168 |

Lanjutan Tabel/Continued Table 5.1.2

| Kecamatan Subdistrict | Jamur/ Mushrooms | | Kacang Panjang/ Long Beans | | Kangkung/ Water Spinach | |
|-------------------------------------|------------------|-------------------|-------------------------------|-------------------|-------------------------|-------------------|
| | 2020 | 2021 ^a | 2020 | 2021 ^a | 2020 | 2021 ^a |
| (1) | (14) | (15) | (16) | (17) | (18) | (19) |
| Kotawaringin Lama | - | 53 | 180 | 319 | 101 | 408 |
| Arut Selatan | - | 2 | 8 262 | 17 744 | 5 525 | 6 679 |
| Kumai | - | - | 5 313 | 7 519 | 2 115 | 1 488 |
| Pangkalan Banteng | - | 1 775 | 2 185 | 5 657 | 704 | 1 389 |
| Pangkalan Lada | - | - | 10 565 | 448 | 1 575 | 137 |
| Arut Utara | - | - | 8 | 3 | - | - |
| Kabupaten Kotawaringin Barat | - | 1 830 | 26 513 | 31 690 | 10 020 | 10 101 |

Lanjutan Tabel/*Continued Table* 5.1.2

| Kecamatan Subdistrict | Kembang Kol/ Cauliflower | | Ketimun/ Cucumber | | Kubis/ Cabbage | |
|---|-----------------------------|-------------------|-------------------|-------------------|----------------|-------------------|
| | 2020 | 2021 ^x | 2020 | 2021 ^x | 2020 | 2021 ^x |
| (1) | (20) | (21) | (22) | (23) | (24) | (25) |
| Kotawaringin Lama | - | - | 91 | 351 | - | - |
| Arut Selatan | 225 | - | 12 179 | 29 422 | 400 | - |
| Kumai | - | - | 2 039 | 4 864 | - | - |
| Pangkalan Banteng | - | - | 141 | 4 077 | - | - |
| Pangkalan Lada | 10 | - | 1 168 | 624 | - | - |
| Arut Utara | - | - | 3 | 8 | - | - |
| Kabupaten Kotawaringin Barat | 235 | - | 15 621 | 39 345 | 400 | - |

Lanjutan Tabel/Continued Table 5.1.2

| Kecamatan Subdistrict | Melon/Melon | | Petai/Sawi/ Chinese Cabbage/mustard green | | Semangka/ Water Melon | |
|---|--------------|--------------|---|---------------|-----------------------|---------------|
| | 2020 | 2021* | 2020 | 2021* | 2020 | 2021* |
| (1) | (26) | (27) | (28) | (29) | (30) | (31) |
| Kotawaringin Lama | - | 2 | 14 | 27 | 2 | 150 |
| Arut Selatan | 1 545 | 2 400 | 9 908 | 14 328 | 7 785 | 2 630 |
| Kumai | 4 087 | 1 290 | 525 | 982 | 31 357 | 28 398 |
| Pangkalan Banteng | 105 | - | 223 | 1 150 | 2 749 | 38 665 |
| Pangkalan Lada | 30 | - | 340 | 109 | 17 100 | 690 |
| Arut Utara | - | - | - | - | - | - |
| Kabupaten Kotawaringin Barat | 5 767 | 3 692 | 11 010 | 16 596 | 58 993 | 70 533 |

Lanjutan Tabel/Continued Table 5.1.2

| Kecamatan Subdistrict | Stroberi/ Strawberry | | Terung/ Eggplant | | Tomat/ Tomato | |
|-------------------------------------|----------------------|-------------------|------------------|-------------------|---------------|-------------------|
| | 2020 | 2021 ^x | 2020 | 2021 ^x | 2020 | 2021 ^x |
| (1) | (31) | (32) | (33) | (34) | (35) | (36) |
| Kotawaringin Lama | - | - | 61 | 313 | 38 | 158 |
| Arut Selatan | - | 3 124 | 14 769 | 12 305 | 13 493 | 3 585 |
| Kumai | - | - | 7 128 | 11 035 | 3 480 | 6 724 |
| Pangkalan Banteng | - | - | 2 183 | 2 568 | 1 719 | 1 433 |
| Pangkalan Lada | - | - | 7 940 | 1 271 | 2 195 | 1 204 |
| Arut Utara | - | - | - | 5 | - | - |
| Kabupaten Kotawaringin Barat | - | 3 124 | 32 081 | 27 497 | 20 925 | 13 103 |

Catatan/Note: Cabai besar mencakup cabai keriting/ includes curly chilies
Jamur merupakan penjumlahan dari jamur lainnya, jamur merang, dan jamur tiram/ mushrooms are the sum of other mushrooms, edible mushrooms, and oyster mushrooms

Sumber/Source: BPS, Statistik Pertanian Hortikultura SPH-SBS/BPS-Statistics Indonesia, Agricultural Statistic for Horticulture SPH-SBS

Tabel
Table 5.1.3

Luas Panen Tanaman Sayuran dan Buah-buahan Semusim Menurut Jenis Tanaman di Kabupaten Kotawaringin Barat (ha), 2019–2021
Harvested Area of Seasonal Vegetables and Fruits by Kind of Plant in Kotawaringin Barat Regency (ha), 2019–2021

| Jenis Tanaman Kind of Plants | Satuan Unit | 2019 | 2020 | 2021 ^x |
|-----------------------------------|-------------|------|------|-------------------|
| (1) | (2) | (3) | (4) | (5) |
| Bawang Daun/ Scallion | ha | 100 | 103 | 109 |
| Bawang Merah/ Shallots | ha | 17 | 4 | 9 |
| Bawang Putih/ Garlic | ha | - | - | - |
| Bayam/ Spinach | ha | 85 | 80 | 87 |
| Blewah/ Blewah | ha | - | - | - |
| Buncis/ string bean | ha | 80 | 93 | 93 |
| Cabai Besar/ Chili/Big chili | ha | 62 | 34 | 31 |
| Cabai Rawit/ Chili/Cayenne Pepper | ha | 275 | 204 | 176 |
| Jamur/ Mushrooms | m2 | - | - | 414 |
| Kacang Merah/ Red Beans | ha | - | - | - |
| Kacang Panjang/ Long Beans | ha | 219 | 209 | 196 |
| Kangkung/ Water Spinach | ha | 102 | 119 | 120 |
| Kembang Kol/ Cauliflower | ha | 1 | 2 | - |
| Kentang/ Potato | ha | - | - | - |
| Ketimun/ Cucumber | ha | 118 | 128 | 146 |
| Kubis/ Cabbage | ha | - | 1 | - |
| Labu Siam/ Chayote | ha | - | - | 0 |
| Lobak/ Radish | ha | - | - | - |
| Melon/ Melon | ha | 14 | 32 | 13 |
| Paprika/ Bell Pepper | ha | - | - | - |

Lanjutan Tabel/*Continued Table* 5.1.3

| Jenis Tanaman <i>Kind of Plants</i> | Satuan Unit | 2019 | 2020 | 2021 ^x |
|--|-------------|------|------|-------------------|
| (1) | (2) | (3) | (4) | (5) |
| Petsai/Sawi/ Chinese Cabbage/ mustard green | ha | 93 | 101 | 144 |
| Semangka/ Watermelon | ha | 196 | 287 | 409 |
| Stroberi/ Strawberry | ha | - | - | 9 |
| Terung/ Eggplant | ha | 201 | 181 | 182 |
| Tomat/ Tomato | ha | 117 | 130 | 130 |
| Wortel/ Carrot | ha | - | - | - |

Catatan/Note: ...

Sumber/Source: BPS, Statistik Pertanian Hortikultura SPH-SBS/BPS-Statistics Indonesia, *Agricultural Statistic for Horticulture SPH-SBS*

Tabel 5.1.4 **Produksi Tanaman Sayuran dan Buah-buahan Semusim Menurut Jenis Tanaman di Kabupaten Kotawaringin Barat (kuintal), 2019–2021**
Production of Seasonal Vegetables and Fruits by Kind of Plant in Kotawaringin Barat Regency (quintal), 2019–2021

| Jenis Tanaman <i>Kind of Plants</i> | Satuan Unit | 2019 | 2020 | 2021* |
|--|-------------|--------|--------|--------|
| (1) | (2) | (3) | (4) | (5) |
| Bawang Daun/ Scallion | kw/ qui | 3 695 | 7 151 | 13 877 |
| Bawang Merah/ Shallots | kw/ qui | 815 | 114 | 57 |
| Bawang Putih/ Garlic | kw/ qui | - | - | - |
| Bayam/ Spinach | kw/ qui | 1 190 | 2 846 | 4 204 |
| Blewah/ Blewah | kw/ qui | - | - | - |
| Buncis/ string bean | kw/ qui | 5 184 | 9 388 | 14 168 |
| Cabai Besar/ Chili/Big chili | kw/ qui | 3 554 | 4 282 | 4 941 |
| Cabai Rawit/ Chili/Cayenne Pepper | kw/ qui | 23 435 | 27 351 | 38 220 |
| Jamur/ Mushrooms | kg | - | - | 1 830 |
| Kacang Merah/ Red Beans | kw/ qui | - | - | - |
| Kacang Panjang/ Long Beans | kw/ qui | 11 358 | 26 513 | 31 690 |
| Kangkung/ Water Spinach | kw/ qui | 2 507 | 10 020 | 10 101 |
| Kembang Kol/ Cauliflower | kw/ qui | 85 | 235 | - |
| Kentang/ Potato | kw/ qui | - | - | - |
| Ketimun/ Cucumber | kw/ qui | 5 847 | 15 621 | 39 345 |
| Kubis/ Cabbage | kw/ qui | - | 400 | - |
| Labu Siam/ Chayote | kw/ qui | - | - | 41 |
| Lobak/ Radish | kw/ qui | - | - | - |
| Melon/ Melon | kw/ qui | 951 | 5 767 | 3 692 |
| Paprika/ Bell Pepper | kw/ qui | - | - | - |

Lanjutan Tabel/*Continued Table* 5.1.3

| Jenis Tanaman <i>Kind of Plants</i> | Satuan Unit | 2019 | 2020 | 2021^x |
|--|--------------------|-------------|-------------|-------------------------|
| (1) | (2) | (3) | (4) | (5) |
| Petsai/Sawi/ Chinese Cabbage/ mustard green | kw/ qui | 2 512 | 11 010 | 16 596 |
| Semangka/ Watermelon | kw/ qui | 31 685 | 58 993 | 70 533 |
| Stroberi/ Strawberry | kw/ qui | - | - | 3 124 |
| Terung/ Eggplant | kw/ qui | 16 355 | 32 081 | 27 497 |
| Tomat/ Tomato | kw/ qui | 8 955 | 20 925 | 13 103 |
| Wortel/ Carrot | kw/ qui | - | - | - |

Catatan/Note: ...

Sumber/Source: BPS, Statistik Pertanian Hortikultura SPH-SBS/BPS-Statistics Indonesia, Agricultural Statistic for Horticulture SPH-SBS

Tabel 5.1.5
Table

Luas Panen Tanaman Biofarmaka Menurut Kecamatan dan Jenis Tanaman di Kabupaten Kotawaringin Barat (m²), 2020 dan 2021*
Harvested Area of Medicinal Plants by Subdistrict and Kind of Plant in Kotawaringin Barat Regency (m²), 2020 and 2021*

| Kecamatan Subdistrict | Dlingo/Dringo/ Calamus (m ² / m ²) | | Jahe/ Ginger (m ² / m ²) | | Kapulaga/ Java Cardamom (m ² / m ²) | |
|-------------------------------------|---|-------|--|--------------|---|-------|
| | 2020 | 2021* | 2020 | 2021* | 2020 | 2021* |
| (1) | (2) | (3) | (4) | (5) | (6) | (7) |
| Kotawaringin Lama | - | - | 3 626 | 6 646 | - | - |
| Arut Selatan | - | - | - | - | - | - |
| Kumai | - | - | - | - | - | - |
| Pangkalan Banteng | - | - | - | 3 300 | - | - |
| Pangkalan Lada | - | - | 2 257 | - | - | - |
| Arut Utara | - | - | - | - | - | - |
| Kabupaten Kotawaringin Barat | - | - | 5 883 | 9 946 | - | - |

Lanjutan Tabel/*Continued Table 5.1.5*

| Kecamatan Subdistrict | Keji Beling/ Verbenaceae (m ² /m ²) | | Kencur/ East Indian Galangal (m ² /m ²) | | Kunyit/Turmeric (m ² /m ²) | |
|---|--|-------------------|--|-------------------|--|-------------------|
| | 2020 | 2021 ^x | 2020 | 2021 ^x | 2020 | 2021 ^x |
| (1) | (8) | (9) | (10) | (11) | (12) | (13) |
| Kotawaringin Lama | - | - | 4 343 | 6 806 | 2 862 | 20 114 |
| Arut Selatan | - | - | - | - | - | - |
| Kumai | - | - | - | - | - | - |
| Pangkalan Banteng | - | - | - | 302 | - | 800 |
| Pangkalan Lada | 100 | - | 650 | - | 600 | - |
| Arut Utara | - | - | - | - | - | - |
| Kabupaten Kotawaringin Barat | 100 | - | 4 993 | 7 108 | 3 462 | 20 914 |

Lanjutan Tabel/Continued Table 5.1.5

| Kecamatan Subdistrict | Laos/Lengkuas/ Galanga (m ² /m ²) | | Lempuyang/ Zingiber Aromaticum (m ² /m ²) | | Lidah Buaya/ Aloevera (m ² /m ²) | |
|---|--|---------------|--|------------|--|------------|
| | 2020 | 2021* | 2020 | 2021* | 2020 | 2021* |
| (1) | (14) | (15) | (16) | (17) | (18) | (19) |
| Kotawaringin Lama | 4 480 | 24 216 | - | - | - | - |
| Arut Selatan | - | - | - | - | - | - |
| Kumai | - | - | - | - | - | - |
| Pangkalan Banteng | - | 359 | - | 250 | - | 145 |
| Pangkalan Lada | 390 | - | 300 | - | - | - |
| Arut Utara | - | - | - | - | - | - |
| Kabupaten Kotawaringin Barat | 4 870 | 24 575 | 300 | 250 | - | 145 |

Lanjutan Tabel/Continued Table 5.1.5

| Kecamatan Subdistrict | <i>Mahkota Dewa/ Phaleria Macrocarpa (pohon/tree)</i> | | <i>Mengkudu/Pace/ Indian Mulberry (pohon/ tree)</i> | | <i>Sambiloto/ King of Bitter (m2/ m2)</i> | |
|---|---|------------|---|------------|---|----------|
| | 2020 | 2021* | 2020 | 2021* | 2020 | 2021* |
| (1) | (20) | (21) | (22) | (23) | (24) | (25) |
| Kotawaringin Lama | - | - | 20 | - | - | - |
| Arut Selatan | - | - | - | - | - | - |
| Kumai | - | - | - | - | - | - |
| Pangkalan Banteng | - | 250 | - | 200 | - | - |
| Pangkalan Lada | 216 | - | 157 | - | - | - |
| Arut Utara | - | - | - | - | - | - |
| Kabupaten Kotawaringin Barat | 216 | 250 | 177 | 200 | - | - |

Lanjutan Tabel/Continued Table 5.1.5

| Kecamatan Subdistrict | Temuireng/ Black Turmeric (m ² / m ²) | | Temukunci/ Chinese Keys (m ² / m ²) | | Temulawak/ Java Turmeric (m ² / m ²) | |
|---|--|-------------------|--|-------------------|--|-------------------|
| | 2020 | 2021 ^x | 2020 | 2021 ^x | 2020 | 2021 ^x |
| (1) | (26) | (27) | (28) | (29) | (30) | (31) |
| Kotawaringin Lama | - | - | - | - | - | - |
| Arut Selatan | - | - | - | - | - | - |
| Kumai | - | - | - | - | - | - |
| Pangkalan Banteng | - | 300 | - | 775 | - | 395 |
| Pangkalan Lada | 650 | - | 275 | - | 370 | - |
| Arut Utara | - | - | - | - | - | - |
| Kabupaten Kotawaringin Barat | 650 | 300 | 275 | 775 | 370 | 395 |

Catatan/Note: ...

Sumber/Source: BPS, Statistik Pertanian Hortikultura SPH-TBF/BPS-Statistics Indonesia, Agricultural Statistic for Horticulture SPH-TBF

Tabel
Table 5.1.6**Produksi Tanaman Biofarmaka Menurut Kecamatan dan Jenis Tanaman di Kabupaten Kotawaringin Barat (kg), 2020 dan 2021***
*Production of Medicinal Plants by Subdistrict and Kind of Plant in Kotawaringin Barat Regency (kg), 2020 and 2021**

| Kecamatan Subdistrict | Dlingo/Dringo/ Calamus | | Jahe/ Ginger | | Kapulaga/ Java Cardamom | |
|-------------------------------------|---------------------------|-------|--------------|--------------|-------------------------|-------|
| | 2020 | 2021* | 2020 | 2021* | 2020 | 2021* |
| (1) | (2) | (3) | (4) | (5) | (6) | (7) |
| Kotawaringin Lama | - | - | 1 296 | 3 170 | - | - |
| Arut Selatan | - | - | - | - | - | - |
| Kumai | - | - | - | - | - | - |
| Pangkalan Banteng | - | - | - | 6 000 | - | - |
| Pangkalan Lada | - | - | 2 791 | - | - | - |
| Arut Utara | - | - | - | - | - | - |
| Kabupaten Kotawaringin Barat | - | - | 4 087 | 9 170 | - | - |

Lanjutan Tabel/*Continued Table 5.1.6*

| Kecamatan Subdistrict | Keji Beling/ Verbenaceae | | Kencur/ East Indian Galangal | | Kunyit/ Turmeric | |
|---|-----------------------------|-------------------|---------------------------------|-------------------|------------------|-------------------|
| | 2020 | 2021 ^x | 2020 | 2021 ^x | 2020 | 2021 ^x |
| (1) | (8) | (9) | (10) | (11) | (12) | (13) |
| Kotawaringin Lama | - | - | 1 651 | 2 789 | 1 429 | 9 341 |
| Arut Selatan | - | - | - | - | - | - |
| Kumai | - | - | - | - | - | - |
| Pangkalan Banteng | - | - | - | 239 | - | 1 050 |
| Pangkalan Lada | 145 | - | 1 042 | - | 1 109 | - |
| Arut Utara | - | - | - | - | - | - |
| Kabupaten Kotawaringin Barat | 145 | - | 2 693 | 3 028 | 2 538 | 10 391 |

Lanjutan Tabel/*Continued Table* 5.1.6

| Kecamatan <i>Subdistrict</i> | Laos/Lengkuas/ Galanga | | Lempuyang/ Zingiber Aromaticum | | Lidah Buaya/ Aloevera | |
|---|---------------------------|---------------|-----------------------------------|------------|-----------------------|------------|
| | 2020 | 2021* | 2020 | 2021* | 2020 | 2021* |
| (1) | (14) | (15) | (16) | (17) | (18) | (19) |
| Kotawaringin Lama | 1 935 | 10 690 | - | - | - | - |
| Arut Selatan | - | - | - | - | - | - |
| Kumai | - | - | - | - | - | - |
| Pangkalan Banteng | - | 425 | - | 325 | - | 250 |
| Pangkalan Lada | 901 | - | 393 | - | - | - |
| Arut Utara | - | - | - | - | - | - |
| Kabupaten Kotawaringin Barat | 2 836 | 11 115 | 393 | 325 | - | 250 |

Lanjutan Tabel/Continued Table 5.1.6

| Kecamatan Subdistrict | Mahkota Dewa/ Phaleria Macrocarpa | | Mengkudu/Pace/ Indian Mulberry | | Sambiloto/ King of Bitter | |
|-------------------------------------|--------------------------------------|---------------|-----------------------------------|------------|---------------------------|----------|
| | 2020 | 2021* | 2020 | 2021* | 2020 | 2021* |
| (1) | (20) | (21) | (22) | (23) | (24) | (25) |
| Kotawaringin Lama | - | - | 100 | - | - | - |
| Arut Selatan | - | - | - | - | - | - |
| Kumai | - | - | - | - | - | - |
| Pangkalan Banteng | - | 14 862 | - | 350 | - | - |
| Pangkalan Lada | 3 192 | - | 1 935 | - | - | - |
| Arut Utara | - | - | - | - | - | - |
| Kabupaten Kotawaringin Barat | 3 192 | 14 862 | 2 035 | 350 | - | - |

Lanjutan Tabel/*Continued Table 5.1.6*

| Kecamatan <i>Subdistrict</i> | Temuireng/ Black Turmeric | | Temukunci/ Chinese Keys | | Temulawak/ Java Turmeric | |
|---|------------------------------|------------|----------------------------|------------|--------------------------|------------|
| | 2020 | 2021* | 2020 | 2021* | 2020 | 2021* |
| (1) | (26) | (27) | (28) | (29) | (30) | (31) |
| Kotawaringin Lama | - | - | - | - | - | - |
| Arut Selatan | - | - | - | - | - | - |
| Kumai | - | - | - | - | - | - |
| Pangkalan Banteng | - | 350 | - | 675 | - | 395 |
| Pangkalan Lada | 377 | - | 125 | - | 501 | - |
| Arut Utara | - | - | - | - | - | - |
| Kabupaten Kotawaringin Barat | 377 | 350 | 125 | 675 | 501 | 395 |

Catatan/Note: ...

Sumber/Source: BPS, Statistik Pertanian Hortikultura SPH-TBF/BPS-Statistics Indonesia, *Agricultural Statistic for Horticulture SPH-TBF*

Tabel 5.1.7 **Luas Panen Tanaman Biofarmaka Menurut Jenis Tanaman di Kabupaten Kotawaringin Barat (m²), 2018–2021**
Table 5.1.7 **Harvested Area of Medicinal Plants by Kind of Plant in Kotawaringin Barat Regency (m²), 2018–2021**

| Jenis Tanaman Kind of Plants | Satuan Unit | 2019 | 2020 | 2021 ^x |
|-----------------------------------|----------------|-------|-------|-------------------|
| (1) | (2) | (3) | (4) | (5) |
| <i>Dlingo/Dringo/ Calamus</i> | m2 | 40 | - | - |
| <i>Jahe/Ginger</i> | m2 | 4 014 | 5 883 | 9 946 |
| <i>Kapulaga/ Java Cardamom</i> | m2 | - | - | - |
| <i>Keji Beling/ Verbenaceae</i> | m2 | 195 | 100 | - |
| Kencur/ East Indian Galangal | m2 | 6 227 | 4 993 | 7 108 |
| Kunyit/ Turmeric | m2 | 4 310 | 3 462 | 20 914 |
| Laos/Lengkuas/ Galanga | m2 | 8 108 | 4 870 | 24 575 |
| Lempuyang/ Zingiber Aromaticum | m2 | - | 300 | 250 |
| Lidah Buaya/ Aloevera | m2 | 30 | - | 145 |
| Mahkota Dewa/ Phaleria Macrocarpa | pohon/ tree | 100 | 216 | 250 |
| Mengkudu/Pace/ Indian Mulberry | pohon/ tree | 600 | 177 | 200 |
| Sambiloto/ King of Bitter | m2 | 30 | - | - |
| Temuireng/ Black Turmeric | m2 | 1 100 | 650 | 300 |
| Temukunci/ Chinese Keys | m2 | 935 | 275 | 775 |
| Temulawak/ Java Turmeric | m2 | 580 | 370 | 395 |

Catatan/Note: ...

Sumber/Source: BPS, Statistik Pertanian Hortikultura SPH-TBF/BPS-Statistics Indonesia, Agricultural Statistic for Horticulture SPH-TBF

Tabel 5.1.8 **Produksi Tanaman Biofarmaka Menurut Jenis Tanaman di Kabupaten Kotawaringin Barat (kg), 2018–2021**
Production of Medicinal Plants by Kind of Plant in Kotawaringin Barat Regency (kg), 2018–2021

| Jenis Tanaman Kind of Plants | Satuan Unit | 2019 | 2020 | 2021* |
|-----------------------------------|----------------|-------|-------|--------|
| (1) | (2) | (3) | (4) | (5) |
| <i>Dlingo/Dringo/ Calamus</i> | kg | 97 | - | - |
| <i>Jahe/ Ginger</i> | kg | 3 725 | 4 087 | 9 170 |
| <i>Kapulaga/ Java Cardamom</i> | kg | - | - | - |
| <i>Keji Beling/ Verbenaceae</i> | kg | 187 | 145 | - |
| Kencur/ East Indian Galangal | kg | 6 793 | 2 693 | 3 028 |
| Kunyit/ Turmeric | kg | 3 544 | 2 538 | 10 391 |
| Laos/Lengkuas/ Galanga | kg | 5 313 | 2 836 | 11 115 |
| Lempuyang/ Zingiber Aromaticum | kg | - | 393 | 325 |
| Lidah Buaya/ Aloevera | kg | 230 | - | 250 |
| Mahkota Dewa/ Phaleria Macrocarpa | kg | 1 200 | 3 192 | 14 862 |
| Mengkudu/Pace/ Indian Mulberry | kg | 1 754 | 2 035 | 350 |
| Sambiloto/ King of Bitter | kg | 56 | - | - |
| Temuireng/ Black Turmeric | kg | 1 069 | 377 | 350 |
| Temukunci/ Chinese Keys | kg | 1 078 | 125 | 675 |
| Temulawak/ Java Turmeric | kg | 582 | 501 | 395 |

Catatan/Note: ...

Sumber/Source: BPS, Statistik Pertanian Hortikultura SPH-TBF/BPS-Statistics Indonesia, Agricultural Statistic for Horticulture SPH-TBF

Tabel
Table 5.1.9

Luas Panen Tanaman Hias Menurut Kecamatan dan Jenis Tanaman di Kabupaten Kotawaringin Barat (m²), 2020 dan 2021^x
Harvested Area of Ornamental Plants by Subdistrict and Kind of Plant in Kotawaringin Barat Regency (m²), 2020 and 2021^x

| Kecamatan Subdistrict | Melati/ Jasmine | | Soka/ Ixora | | Sri Rejeki/ Aglaonema | |
|-------------------------------------|-----------------|-------------------|-------------|-------------------|-----------------------|-------------------|
| | 2020 | 2021 ^x | 2020 | 2021 ^x | 2020 | 2021 ^x |
| (1) | | | | | | |
| Kotawaringin Lama | - | - | - | - | - | - |
| Arut Selatan | - | - | - | - | - | - |
| Kumai | - | - | - | - | - | - |
| Pangkalan Banteng | - | 500 | - | 500 | - | 700 |
| Pangkalan Lada | - | - | - | - | - | - |
| Arut Utara | - | - | - | - | - | - |
| Kabupaten Kotawaringin Barat | - | 500 | - | 500 | - | 700 |

Catatan/Note: ...

Sumber/Source: BPS, Statistik Pertanian Hortikultura SPH-TH/BPS-Statistics Indonesia, Agricultural Statistik for Horticulture SPH-TH

Tabel
Table 5.1.10**Produksi Tanaman Hias Menurut Kecamatan dan Jenis Tanaman di Kabupaten Kotawaringin Barat, 2020 dan 2021^x**
Production of Ornamental Plants by Subdistrict and Kind of Plant in Kotawaringin Barat Regency (stalks), 2020 and 2021^x

| Kecamatan Subdistrict | Melati/ Jasmine (Kg/Kg) | | Soka/ Ixora (Pohon/Tree) | | Sri Rejeki/ Aglaonema (Pohon/Tree) | |
|-------------------------------------|----------------------------|-------------------|-----------------------------|-------------------|---------------------------------------|-------------------|
| | 2020 | 2021 ^x | 2020 | 2021 ^x | 2020 | 2021 ^x |
| (1) | | | | | | |
| Kotawaringin Lama | - | - | - | - | - | - |
| Arut Selatan | - | - | - | - | - | - |
| Kumai | - | - | - | - | - | - |
| Pangkalan Banteng | - | 500 | - | 500 | - | 700 |
| Pangkalan Lada | - | - | - | - | - | - |
| Arut Utara | - | - | - | - | - | - |
| Kabupaten Kotawaringin Barat | | 500 | | 500 | | 700 |

Catatan/Note: ...

Sumber/Source: BPS, Statistik Pertanian Hortikultura SPH-TH/BPS-Statistics Indonesia, Agricultural Statistik for Horticulture SPH-TH

Tabel
Table 5.1.11

**Luas Panen Tanaman Hias Menurut Jenis Tanaman di
Kabupaten Kotawaringin Barat (m²), 2018–2021
Harvested Area of Ornamental Plants by Kind of Plant in
Kotawaringin Barat Regency (m²), 2018–2021**

| Jenis Tanaman Kind of Plants | Satuan Unit | 2019 | 2020 | 2021 ^x |
|--|----------------|------|------|-------------------|
| (1) | (2) | (3) | (4) | (5) |
| Anggrek/ Orchid | m2 | - | - | - |
| Anthurium Bunga/ Flamingo Lily Flower | m2 | - | - | - |
| Anthurium Daun/ Anthurium | m2 | - | - | - |
| Anyelir/ Carnation | m2 | - | - | - |
| Balanceng/ Dieffenbacia | m2 | - | - | - |
| Dracaena/ Dracaena | m2 | - | - | - |
| Euphorbia/ Euphorbia | m2 | - | - | - |
| Gladiol/ Gladiol | m2 | - | - | - |
| Hanjuang/ Cordyline | m2 | - | - | - |
| Herbras/ Gerbera | m2 | - | - | - |
| Kamboja Jepang/ Adenium | m2 | - | - | - |
| Keladi Hias/ Caladium | m2 | - | - | - |
| Krisan/ Chrysantemum | m2 | - | - | - |
| Mawar/ Rose | m2 | - | - | - |
| Melati/ Jasmine | m2 | - | - | 500 |
| Monstera/ Monstera | m2 | - | - | - |
| Pakis/ Leather Leaf Fern | m2 | - | - | - |
| Palem/ Palm | pohon/ tree | - | - | - |
| Pedang-Pedangan/ Sansevieria | m2 | - | - | - |
| Philodendron/ Philodendron | m2 | - | - | - |
| Pisang-Pisangan/ Heliconia | m2 | - | - | - |

Lanjutan Tabel/*Continued Table* 5.1.11

| Jenis Tanaman <i>Kind of Plants</i> | Satuan Unit | 2019 | 2020 | 2021 ^x |
|--|----------------|------|------|-------------------|
| (1) | (2) | (3) | (4) | (5) |
| Sedap Malam/ Tuberose | m2 | - | - | - |
| Soka/ Ixora | m2 | - | - | 500 |
| Sri Rejeki/ Aglaonema | m2 | - | - | 700 |

Catatan/*Note*: ...Sumber/*Source*: BPS, Statistik Pertanian Hortikultura SPH-TH/*BPS-Statistics Indonesia, Agricultural Statistik for Horticulture SPH-TH*

Tabel 5.1.12 **Produksi Tanaman Hias Menurut Jenis Tanaman di Kabupaten Kotawaringin Barat (tangkai), 2018–2021**
Table 5.1.12 **Production of Ornamental Plants by Kind of Plant in Kotawaringin Barat Regency (stalks), 2018–2021**

| Jenis Tanaman <i>Kind of Plants</i> | Satuan Unit | 2019 | 2020 | 2021* |
|--|-----------------|------|------|-------|
| (1) | (2) | (3) | (4) | (5) |
| Anggrek/ Orchid | tangkai/ stalks | - | - | - |
| Anthurium Bunga/ Flamingo Lily Flower | tangkai/ stalks | - | - | - |
| Anthurium Daun/ Anthurium | pohon/ tree | - | - | - |
| Anyelir/ Carnation | tangkai/ stalks | - | - | - |
| Balaceng/ Dieffenbacia | pohon/ tree | - | - | - |
| Dracaena/ Dracaena | pohon/ tree | - | - | - |
| Euphorbia/ Euphorbia | pohon/ tree | - | - | - |
| Gladiol/ Gladiol | tangkai/ stalks | - | - | - |
| Hanjuang/ Cordyline | pohon/ tree | - | - | - |
| Herbras/ Gerbera | tangkai/ stalks | - | - | - |
| Kamboja Jepang/ Adenium | pohon/ tree | - | - | - |
| Keladi Hias/ Caladium | pohon/ tree | - | - | - |
| Krisan/ Chrysantemum | tangkai/ stalks | - | - | - |
| Mawar/ Rose | tangkai/ stalks | - | - | - |
| Melati/ Jasmine | kg | - | - | 500 |
| Monstera/ Monstera | pohon/ tree | - | - | - |
| Pakis/ Leather Leaf Fern | pohon/ tree | - | - | - |
| Palem/ Palm | pohon/ tree | - | - | - |
| Pedang-Pedangan/ Sansevieria | rumpun/ clumps | - | - | - |
| Philodendron/ Philodendron | pohon/ tree | - | - | - |
| Pisang-Pisangan/ Heliconia | tangkai/ stalks | - | - | - |

Lanjutan Tabel/*Continued Table* 5.1.12

| Jenis Tanaman <i>Kind of Plants</i> | Satuan Unit | 2019 | 2020 | 2021 ^x |
|--|-----------------|------|------|-------------------|
| (1) | (2) | (3) | (4) | (5) |
| Sedap Malam/ Tuberose | tangkai/ stalks | - | - | - |
| Soka/ Ixora | pohon/ tree | - | - | 500 |
| Sri Rejeki/ Aglaonema | pohon/ tree | - | - | 700 |

Catatan/Note: ...

Sumber/Source: BPS, Statistik Pertanian Hortikultura SPH-TH/BPS-Statistics Indonesia, *Agricultural Statistik for Horticulture SPH-TH*

Tabel 5.1.13 **Produksi Buah-buahan Menurut Kecamatan dan Jenis Tanaman di Kabupaten Kotawaringin Barat (kuintal), 2020 dan 2021***
Production of Fruits by Subdistrict and Kind of Plant in Kotawaringin Barat Regency (kuintal), 2020 and 2021*

| Kecamatan Subdistrict | Alpukat/ Avocado (kw/ qui) | | Anggur/ Grape (kw/ qui) | | Apel/ Apple (kw/ qui) | |
|-------------------------------------|-------------------------------|--------------|----------------------------|----------|--------------------------|----------|
| | 2020 | 2021* | 2020 | 2021* | 2020 | 2021* |
| (1) | (2) | (3) | (4) | (5) | (6) | (7) |
| Kotawaringin Lama | 28 | 62 | - | - | - | - |
| Arut Selatan | 812 | 2 581 | - | - | - | - |
| Kumai | 162 | 960 | - | - | - | - |
| Pangkalan Banteng | 82 | 4 600 | - | - | - | - |
| Pangkalan Lada | 241 | 81 | - | - | - | - |
| Arut Utara | - | - | - | - | - | - |
| Kabupaten Kotawaringin Barat | 1 325 | 8 284 | - | - | - | - |

Lanjutan Tabel/Continued Table 5.1.13

| Kecamatan Subdistrict | Belimbing/ Star Fruit (kw/ qui) | | Duku/Langsar/ Kokosan/ Duku (kw/ qui) | | Durian/ Durian (kw/ qui) | |
|---|------------------------------------|---------------|---|--------------|-----------------------------|--------------|
| | 2020 | 2021* | 2020 | 2021* | 2020 | 2021* |
| (1) | (8) | (9) | (10) | (11) | (12) | (13) |
| Kotawaringin Lama | 3 | 40 | 276 | 35 | 486 | 173 |
| Arut Selatan | 219 | 814 | 2 678 | 2 007 | 49 | 1 845 |
| Kumai | 388 | 2 511 | - | 40 | 26 | 220 |
| Pangkalan Banteng | 118 | 6 792 | 24 | - | 22 | 200 |
| Pangkalan Lada | 299 | 157 | - | 130 | 130 | 151 |
| Arut Utara | 52 | 4 | 1 660 | - | 362 | - |
| Kabupaten Kotawaringin Barat | 1 079 | 10 319 | 4 638 | 2 212 | 1 075 | 2 589 |

Lanjutan Tabel/Continued Table 5.1.13

| Kecamatan Subdistrict | Jambu Air/ Water Apple (kw/ qui) | | Jambu Biji/ Guava (kw/ qui) | | Jengkol/ Jengkol (kw/ qui) | |
|---|---|-------------------|---------------------------------|-------------------|--------------------------------|-------------------|
| | 2020 | 2021 ^a | 2020 | 2021 ^a | 2020 | 2021 ^a |
| (1) | (14) | (15) | (16) | (17) | (18) | (19) |
| Kotawaringin Lama | 39 | 33 | 75 | 49 | 95 | 54 |
| Arut Selatan | 550 | 1 492 | 735 | 3 621 | 696 | 2 041 |
| Kumai | 573 | 3 295 | 572 | 4 520 | 13 | 460 |
| Pangkalan Banteng | 140 | 16 000 | 888 | 16 800 | 1 003 | 2 525 |
| Pangkalan Lada | 687 | 204 | 809 | 136 | 430 | 570 |
| Arut Utara | 25 | 183 | 129 | 300 | - | - |
| Kabupaten Kotawaringin Barat | 2 014 | 21 207 | 3 208 | 25 427 | 2 237 | 5 650 |

Lanjutan Tabel/Continued Table 5.1.13

| Kecamatan Subdistrict | Jeruk Besar/ Pomelo (kw/ qui) | | Jeruk Siam/Keprok/ Orange/Tangerine (kw/ qui) | | Mangga/ Mango (kw/ qui) | |
|---|----------------------------------|-------------------|---|-------------------|----------------------------|-------------------|
| | 2020 | 2021 ^x | 2020 | 2021 ^x | 2020 | 2021 ^x |
| (1) | (20) | (21) | (22) | (23) | (24) | (25) |
| Kotawaringin Lama | 110 | 4 | 205 | 80 | 231 | 210 |
| Arut Selatan | 791 | 323 | 7 156 | 11 483 | 553 | 8 822 |
| Kumai | 593 | 500 | 1 886 | 8 620 | 40 | 2 406 |
| Pangkalan Banteng | - | - | 80 | 1 360 | 35 | 250 |
| Pangkalan Lada | 499 | - | 70 | 30 | - | - |
| Arut Utara | - | - | - | - | 165 | 837 |
| Kabupaten Kotawaringin Barat | 1 993 | 827 | 9 397 | 21 573 | 1 024 | 12 525 |

Lanjutan Tabel/*Continued Table* 5.1.13

| Kecamatan Subdistrict | Manggis/ Mangosteen (kw/ qui) | | Markisa/Konyal/ Passion fruit (kw/ qui) | | Melinjo/ Gnetum/Melinjo (kw/ qui) | |
|---|--------------------------------------|-------------------|--|-------------------|---------------------------------------|-------------------|
| | 2020 | 2021 ^x | 2020 | 2021 ^x | 2020 | 2021 ^x |
| (1) | (26) | (27) | (28) | (29) | (30) | (31) |
| Kotawaringin Lama | 32 | 10 | - | - | 60 | 49 |
| Arut Selatan | 28 | 51 | 6 | - | 298 | 488 |
| Kumai | - | - | - | - | 102 | 1 059 |
| Pangkalan Banteng | 22 | - | - | - | 213 | 2 270 |
| Pangkalan Lada | 90 | 11 | - | - | 986 | 172 |
| Arut Utara | 17 | - | - | - | 4 | - |
| Kabupaten Kotawaringin Barat | 189 | 72 | 6 | - | 1 663 | 4 038 |

Lanjutan Tabel/*Continued Table* 5.1.13

| Kecamatan Subdistrict | Nangka/Cempedak/ Jackfruit (kw/ qui) | | Nenas/ Pineapple (kw/ qui) | | Pepaya/ Papaya (kw/ qui) | |
|---|--|---------------|-------------------------------|---------------|-----------------------------|---------------|
| | 2020 | 2021* | 2020 | 2021* | 2020 | 2021* |
| (1) | (32) | (33) | (34) | (35) | (36) | (37) |
| Kotawaringin Lama | 189 | 270 | 50 | 21 | 307 | 93 |
| Arut Selatan | 7 733 | 18 896 | 3 676 | 5 788 | 6 029 | 15 149 |
| Kumai | 6 623 | 30 538 | 436 | 1 104 | 1 631 | 6 596 |
| Pangkalan Banteng | 2 236 | 8 248 | 285 | 3 000 | 1 556 | 7 120 |
| Pangkalan Lada | 785 | 570 | 232 | 235 | 1 327 | 1 240 |
| Arut Utara | 239 | 877 | - | - | 53 | 115 |
| Kabupaten Kotawaringin Barat | 17 805 | 59 399 | 4 679 | 10 148 | 10 903 | 30 313 |

Lanjutan Tabel/*Continued Table 5.1.13*

| Kecamatan <i>Subdistrict</i> | Petai/ Twisted Cluster Bean (kw/ qui) | | Pisang/ Banana (kw/ qui) | | Rambutan/ Rambutan (kw/ qui) | |
|---|--|-------------------|------------------------------|-------------------|----------------------------------|-------------------|
| | 2020 | 2021 ^x | 2020 | 2021 ^x | 2020 | 2021 ^x |
| (1) | (38) | (39) | (40) | (41) | (42) | (43) |
| Kotawaringin Lama | 163 | 74 | 283 | 90 | 335 | 135 |
| Arut Selatan | 564 | 458 | 30 412 | 104 334 | 1 961 | 14 365 |
| Kumai | 308 | 938 | 17 679 | 103 842 | 225 | 389 |
| Pangkalan Banteng | 162 | 440 | 2 245 | 42 000 | 4 250 | 8 100 |
| Pangkalan Lada | 379 | 101 | 3 010 | 1 528 | 218 | 124 |
| Arut Utara | 60 | - | 139 | 211 | 176 | - |
| Kabupaten Kotawaringin Barat | 1 636 | 2 011 | 53 768 | 252 005 | 7 165 | 23 113 |

Lanjutan Tabel/*Continued Table* 5.1.13

| Kecamatan Subdistrict | Salak/ Snakefruit (kw/ qui) | | Sawo/ Sapodilla/ Sawo (kw/ qui) | | Sirsak/ Soursop (kw/ qui) | |
|---|--------------------------------|-------------------|---------------------------------------|-------------------|------------------------------|-------------------|
| | 2020 | 2021 ^x | 2020 | 2021 ^x | 2020 | 2021 ^x |
| (1) | (44) | (45) | (46) | (47) | (48) | (49) |
| Kotawaringin Lama | 14 | 8 | 115 | 2 | 40 | 49 |
| Arut Selatan | 9 | 29 | 1 016 | 4 229 | 262 | 1 017 |
| Kumai | 7 | 225 | 783 | 2 797 | 131 | 827 |
| Pangkalan Banteng | 130 | 4 930 | 1 732 | 5 280 | 200 | 3 850 |
| Pangkalan Lada | 33 | 165 | 203 | 610 | 502 | 59 |
| Arut Utara | - | - | - | - | 51 | 630 |
| Kabupaten Kotawaringin Barat | 193 | 5 357 | 3 849 | 12 918 | 1 186 | 6 432 |

Lanjutan Tabel/Continued Table 5.1.13

| Kecamatan Subdistrict | Sukun/ Breadfruit (kw/ qui) | |
|-------------------------------------|--------------------------------|-------------------|
| | 2020 | 2021 ^x |
| (1) | (50) | (51) |
| Kotawaringin Lama | 62 | 29 |
| Arut Selatan | 477 | 1 293 |
| Kumai | 665 | 7 841 |
| Pangkalan Banteng | 292 | 4 400 |
| Pangkalan Lada | 340 | 66 |
| Arut Utara | 104 | 2 078 |
| Kabupaten Kotawaringin Barat | 1 940 | 15 707 |

Catatan/Note: ...

Sumber/Source: BPS, Statistik Pertanian Hortikultura SPH-BST/BPS-Statistics Indonesia, Agricultural Statistic for Horticulture SPH-BST

Tabel
Table 5.1.14**Produksi Buah-Buahan dan Sayuran Tahunan Menurut Jenis Tanaman di Kabupaten Kotawaringin Barat (kuintal), 2018–2021**
Production of Annual Fruits and Vegetables by Kind of Plant in Kotawaringin Barat Regency (quintal), 2018–2021

| Jenis Tanaman <i>Kind of Plants</i> | 2018 | 2019 | 2020 | 2021 ^x |
|--|---------|--------|--------|-------------------|
| (1) | (2) | (3) | (4) | (5) |
| Alpukat/ Avocado | kw/ qui | 1 594 | 1 325 | 8 284 |
| Anggur/ Grape | kw/ qui | - | - | - |
| Apel/ Apple | kw/ qui | - | - | - |
| Belimbing/ Star Fruit | kw/ qui | 911 | 1 079 | 10 319 |
| Duku/Langsat/Kokosan/ Duku | kw/ qui | 9 965 | 4 638 | 2 212 |
| Durian/ Durian | kw/ qui | 9 421 | 1 075 | 2 589 |
| Jambu Air/ Water Apple | kw/ qui | 4 263 | 2 014 | 21 207 |
| Jambu Biji/ Guava | kw/ qui | 6 509 | 3 208 | 25 427 |
| Jengkol/ Jengkol | kw/ qui | 2 060 | 2 237 | 5 650 |
| Jeruk Besar/ Pomelo | kw/ qui | 2 512 | 1 993 | 827 |
| Jeruk Siam/Keprok/ Orange/Tangerine | kw/ qui | 10 693 | 9 397 | 21 573 |
| Mangga/ Mango | kw/ qui | 6 557 | 1 024 | 12 525 |
| Manggis/ Mangosteen | kw/ qui | 394 | 189 | 72 |
| Markisa/Konyal/ Passion fruit | kw/ qui | 6 | 6 | - |
| Melinjo/ Gnetum/Melinjo | kw/ qui | 2 170 | 1 663 | 4 038 |
| Nangka/Cempedak/ Jackfruit | kw/ qui | 27 962 | 17 805 | 59 399 |
| Nenas/ Pineapple | kw/ qui | 4 727 | 4 679 | 10 148 |
| Pepaya/ Papaya | kw/ qui | 11 086 | 10 903 | 30 313 |
| Petai/ Twisted Cluster Bean | kw/ qui | 1 814 | 1 636 | 2 011 |
| Pisang/ Banana | kw/ qui | 56 153 | 53 768 | 252 005 |

Lanjutan Tabel/*Continued Table* 5.1.14

| Jenis Tanaman <i>Kind of Plants</i> | 2018 | 2019 | 2020 | 2021 ^x |
|--|---------|--------|-------|-------------------|
| (1) | (2) | (3) | (4) | (5) |
| Rambutan/ Rambutan | kw/ qui | 20 390 | 7 165 | 23 113 |
| Salak/ Snakefruit | kw/ qui | 506 | 193 | 5 357 |
| Sawo/ Sapodilla/Sawo | kw/ qui | 5 029 | 3 849 | 12 918 |
| Sirsak/ Soursop | kw/ qui | 1 667 | 1 186 | 6 432 |
| Sukun/ Breadfruit | kw/ qui | 2 124 | 1 940 | 15 707 |

Catatan/*Note*: ...

Sumber/*Source*: BPS, Statistik Pertanian Hortikultura SPH-BST/*BPS-Statistics Indonesia, Agricultural Statistic for Horticulture SPH-BST*

5.2 PERKEBUNAN ESTATE CROPS

Tabel 5.2.1 **Luas Areal Tanaman Perkebunan Menurut Kecamatan dan Jenis Tanaman di Kabupaten Kotawaringin Barat (ha), 2020 dan 2021***
*Planted Area of Estate Crops by Subdistrict and Type of Crops in Kotawaringin Barat Regency (ha), 2020 and 2021**

| Kecamatan Subdistrict | Kelapa Sawit/Oil Palm | | Kelapa/Coconut | |
|---------------------------|-----------------------|------------------|----------------|-----------------|
| | 2020 | 2021 | 2020 | 2021 |
| (1) | (2) | (3) | (4) | (5) |
| Kotawaringin Lama | 10 432,00 | ... | 34,00 | ... |
| Arut Selatan | 4 742,70 | ... | 60,05 | ... |
| Kumai | 6 647,50 | ... | 436,50 | ... |
| Pangkalan Banteng | 6 546,50 | ... | 129,00 | ... |
| Pangkalan Lada | 10 394,00 | ... | 109,00 | ... |
| Arut Utara | 1 884,00 | ... | 24,50 | ... |
| Kotawaringin Barat | 40 646,70 | 46 533,60 | 793,00 | 1 001,35 |

Lanjutan Tabel/*Continued Table 5.2.1*

| Kecamatan Subdistrict | Karet/Rubber | | Kopi/Coffee | |
|---------------------------|------------------|------------------|---------------|---------------|
| | 2020 | 2021 | 2020 | 2021 |
| (1) | (6) | (7) | (8) | (9) |
| Kotawaringin Lama | 677,00 | ... | 11,00 | ... |
| Arut Selatan | 647,60 | ... | 9,25 | ... |
| Kumai | 663,50 | ... | 19,00 | ... |
| Pangkalan Banteng | 6 810,00 | ... | 17,00 | ... |
| Pangkalan Lada | 1 748,00 | ... | 12,25 | ... |
| Arut Utara | 450,00 | ... | 5,00 | ... |
| Kotawaringin Barat | 10 996,00 | 15 235,75 | 166,73 | 293,15 |

Lanjutan Tabel/*Continued Table* 5.2.1

| Kecamatan Subdistrict | Lada | | Jambu Mete | |
|---------------------------|------|----------------|------------|----------------|
| | 2020 | 2021 | 2020 | 2021 |
| (1) | (10) | (11) | (12) | (13) |
| Kotawaringin Lama | ... | ... | ... | ... |
| Arut Selatan | ... | ... | ... | ... |
| Kumai | ... | ... | ... | ... |
| Pangkalan Banteng | ... | ... | ... | ... |
| Pangkalan Lada | ... | ... | ... | ... |
| Arut Utara | ... | ... | ... | ... |
| Kotawaringin Barat | ... | 290,335 | - | 290,335 |

Lanjutan Tabel/*Continued Table 5.2.1*

| Kecamatan Subdistrict | Teh/Tea | | Aren | |
|---------------------------|---------|------|------|--------------|
| | 2020 | 2021 | 2020 | 2021 |
| (1) | (14) | (15) | (16) | (17) |
| Kotawaringin Lama | - | ... | ... | ... |
| Arut Selatan | - | ... | ... | ... |
| Kumai | - | ... | ... | ... |
| Pangkalan Banteng | - | ... | ... | ... |
| Pangkalan Lada | - | ... | ... | ... |
| Arut Utara | - | ... | ... | ... |
| Kotawaringin Barat | - | - | ... | 86,00 |

Sumber/*Source*: Dinas Tanaman Hortikultura dan Perkebunan Kabupaten Kotawaringin Barat/*Department of Food Crops, Horticulture and Plantation of Kotawaringin Barat Regency*

Tabel
Table 5.2.2**Produksi Perkebunan Menurut Kecamatan dan Jenis Tanaman di Kabupaten Kotawaringin Barat (ton), 2020 dan 2021****Production of Estate by Subdistrict and Type of Crops in Kotawaringin Barat Regency (ton), 2020 and 2021**

| Kecamatan Subdistrict | Kelapa Sawit/Oil Palm | | Kelapa/Coconut | |
|---------------------------|-----------------------|------------------|-----------------|---------------|
| | 2020 | 2021 | 2020 | 2021 |
| (1) | (2) | (3) | (4) | (5) |
| Kotawaringin Lama | 4 114,30 | ... | 8,50 | ... |
| Arut Selatan | 1 812,70 | ... | 40,97 | ... |
| Kumai | 21 317,52 | ... | 1 368,74 | ... |
| Pangkalan Banteng | 11 593,10 | ... | 144,00 | ... |
| Pangkalan Lada | 9 308,70 | ... | 35,40 | ... |
| Arut Utara | 4 333,20 | ... | 1,23 | ... |
| Kotawaringin Barat | 52 479,52 | 84 169,59 | 1 598,84 | 379,14 |

Lanjutan Tabel/*Continued Table* 5.2.2

| Kecamatan Subdistrict | Karet/Rubber | | Kopi/Coffee | |
|---------------------------|-----------------|-----------------|--------------|--------------|
| | 2020 | 2021 | 2020 | 2021 |
| (1) | (6) | (7) | (8) | (9) |
| Kotawaringin Lama | 78,00 | ... | - | ... |
| Arut Selatan | 53,75 | ... | 6,00 | ... |
| Kumai | 248,16 | ... | - | ... |
| Pangkalan Banteng | 3 301,20 | ... | - | ... |
| Pangkalan Lada | 960,75 | ... | 4,90 | ... |
| Arut Utara | 436,00 | ... | - | ... |
| Kotawaringin Barat | 5 077,86 | 9 400,79 | 10,90 | 13,41 |

Lanjutan Tabel/*Continued Table 5.2.2*

| Kecamatan Subdistrict | Lada | | Jambu Mete | |
|---------------------------|------|---------------|------------|-------------|
| | 2020 | 2021 | 2020 | 2021 |
| (1) | (10) | (11) | (12) | (13) |
| Kotawaringin Lama | - | ... | - | ... |
| Arut Selatan | - | ... | - | ... |
| Kumai | - | ... | - | ... |
| Pangkalan Banteng | - | ... | - | ... |
| Pangkalan Lada | - | ... | - | ... |
| Arut Utara | - | ... | - | ... |
| Kotawaringin Barat | - | 174,83 | - | 2,60 |

Lanjutan Tabel/*Continued Table* 5.2.2

| Kecamatan Subdistrict | Teh/Tea | | Aren | |
|---------------------------|---------|------|------|-------------|
| | 2020 | 2021 | 2020 | 2021 |
| (1) | (14) | (15) | (16) | (17) |
| Kotawaringin Lama | - | ... | - | ... |
| Arut Selatan | - | ... | - | ... |
| Kumai | - | ... | - | ... |
| Pangkalan Banteng | - | ... | - | ... |
| Pangkalan Lada | - | ... | - | ... |
| Arut Utara | - | ... | - | ... |
| Kotawaringin Barat | - | - | - | 2,18 |

Sumber/*Source*: Dinas Tanaman Hortikultura dan Perkebunan Kabupaten Kotawaringin Barat/*Department of Food Crops, Horticulture and Plantation of Kotawaringin Barat Regency*

5.4 KEHUTANAN FORESTRY

Tabel 5.4.1 **Luas Kawasan Hutan Menurut Fungsinya dan Kecamatan di Kabupaten Kotawaringin Barat, 2021**
Forest Area by Function and Subdistrict in Kotawaringin Barat Regency, 2021

| Fungsi Kawasan Area Function | Kotawaringin Lama | Arut Selatan | Kumai | Pangkalan Banteng | Pangkalan Lada | Arut Utara |
|---|----------------------|-------------------|-------------------|----------------------|-------------------|-------------------|
| (1) | (2) | (3) | (4) | (5) | (6) | (7) |
| Hutan Lindung | - | 166,28 | 98,64 | - | - | - |
| Hutan Produksi Tetap | 42 666,23 | 56 167,90 | 20 518,57 | 3 320,40 | 528,79 | 126 050,87 |
| Hutan Produksi Terbatas | - | - | - | - | - | 5 906,22 |
| Hutan Produksi yang Dapat Dikonversi | 29 313,13 | 75 663,66 | 15 604,51 | 12 590,30 | 2 434,64 | 10 768,50 |
| Suaka Margasatwa | 8 314,80 | 22 879,41 | - | - | - | - |
| Taman Nasional | - | - | 246 947,08 | 4 396,09 | - | - |
| Taman Wisata Alam | - | - | 2 584,64 | - | - | - |
| Taman Nasional Laut | - | - | 11,83 | - | - | - |
| Tubuh Air | 1 120,02 | 2 212,14 | 4 437,27 | 817,83 | 904,08 | 505,48 |
| Areal Penggunaan Lain | 27 241,89 | 50 350,44 | 52 574,56 | 62 359,99 | 31 041,24 | 26 952,14 |
| Jumlah/Total | 108 656,07 | 207 439,83 | 342 777,10 | 83 484,61 | 34 908,75 | 170 173,21 |

Sumber/Source: UPT KPHP Kotawaringin Barat Unit XXII dan Unit XXVI

<https://kobarkab.bps.go.id>



**INDUSTRI, PERTAMBANGAN,
DAN ENERGI**
INDUSTRY, MINING, AND ENERGY

<https://kobar.kab.go.id/bps.go.id>

PENJELASAN TEKNIS**TECHNICAL NOTES**

- | | |
|--|---|
| <p>1. Perusahaan Listrik Negara (PLN) adalah Perusahaan Umum Milik Negara yang mempunyai aktivitas kegiatan pembangkitan, transmisi, dan distribusi tenaga listrik.</p> | <p>1. State Electricity Company (PLN) is a State-owned Public Company that has the activity of generation, transmission, and distribution of Electricity</p> |
| <p>2. Perusahaan Air Bersih adalah perusahaan yang mempunyai aktivitas dalam penampungan, penjernihan, dan penyaluran air baku atau air bersih dari terminal air melalui saluran air, pipa atau mobil tangki (dalam satu pengelolaan administrasi dengan kegiatan ekonomi) kepada rumah tangga, perusahaan industri, atau pengguna komersial lainnya.</p> | <p>2. The Clean Water Companies is a company that have activities in the reservoir, purification, and distribution of the raw water or clean water from water terminal through the conduit, pipe or tank car (within one administrative management of economic activity) to households, industries, or other commercial users.</p> |
| <p>3. Jumlah listrik/ gas/ air bersih yang terjual adalah banyaknya listrik/gas/air bersih yang disalurkan kepada para pelanggan.</p> | <p>3. The amount of Electricity/gas/ clean water sold is the number of Electricity/gas /clean water distributed to customers</p> |

Gambar 6.1 **Luas Daerah menurut Kecamatan (%), 2021**
Figures 6.1 **Area of Subdistrict (%), 2021**



Sumber/Source :

Gambar 6.2 ...
Figures ...



Sumber/Source :

6.1 INDUSTRI INDUSTRY

Tabel 6.1.1 **Jumlah Unit Usaha dan Jumlah Tenaga Kerja Industri Kecil Menengah menurut Kelompok Industri Kabupaten Kotawaringin Barat, 2021**
Number of Company Units and Number of Small and Medium Industry Manpower by Industry Group Kotawaringin Barat Regency, 2021

| Kelompok Industri <i>Industry Group</i> | Unit Usaha <i>Company Unit</i> | Jumlah Tenaga Kerja <i>Labor</i> |
|---|-----------------------------------|-------------------------------------|
| (1) | (2) | (3) |
| Pangan/ <i>Food</i> | 635 | 1 612 |
| Sandang/ <i>Clothing</i> | 21 | 56 |
| Kimia dan Bahan Bangunan/ <i>Chemicals and Building Materials</i> | 195 | 677 |
| Logam dan Elektronika/ <i>Metals and Electronics</i> | 20 | 90 |
| Kerajinan/ <i>Craft</i> | 59 | 71 |
| Jumlah | 930 | 2 506 |

Catatan/Note: ...

Sumber/Source: ...

Tabel
Table 6.1.2**Jumlah Unit Usaha Menurut Kelompok Industri dan Kecamatan di Kabupaten Kotawaringin Barat, 2021**
Number of Company Units and Subdistrict Kotawaringin Barat Regency, 2021

| Kecamatan Subdistrict | Pangan Food | Sandang Clothing | Kimia dan Bahan Bangunan Chemicals and Building Materials | Logam dan Elektronik Metals and Electronics |
|-------------------------------------|----------------|---------------------|--|--|
| (1) | (2) | (3) | (4) | (5) |
| 1. Kotawaringin Lama | 31 | - | 9 | - |
| 2. Arut Selatan | 226 | 10 | 47 | 12 |
| 3. Kumai | 212 | 8 | 52 | - |
| 4. Pangkalan Banteng | 59 | 2 | 15 | 4 |
| 5. Pangkalan Lada | 107 | 1 | 72 | 4 |
| 6. Arut Utara | - | - | - | - |
| Kabupaten Kotawaringin Barat | 635 | 21 | 195 | 20 |

Sumber/Source: 1. Sekretariat Daerah Kabupaten Kotawaringin Barat
2. Peraturan Menteri Dalam Negeri Republik Indonesia Nomor 72 Tahun 2019 Tentang Perubahan Atas Peraturan Menteri Dalam Negeri Nomor 137 Tahun 2017 Tentang Kode dan Data Wilayah Administrasi Pemerintahan/Minister of Home Affairs of the Republic of Indonesia Regulation Number 72/2019 Concerning Amendments to the Regulation of the Minister of Home Affairs Number 137/2017 Regarding the Code and Data of the Government Administration Area.

Lanjutan Tabel/*Continued Table* 6.1.2

| Kecamatan <i>Subdistrict</i> | Kerajinan <i>Craft</i> | Jumlah <i>Total</i> |
|-------------------------------------|---------------------------|------------------------|
| (1) | (6) | (7) |
| 1. Kotawaringin Lama | 26 | 66 |
| 2. Arut Selatan | 13 | 308 |
| 3. Kumai | 9 | 281 |
| 4. Pangkalan Banteng | 2 | 82 |
| 5. Pangkalan Lada | 1 | 185 |
| 6. Arut Utara | 8 | 8 |
| Kabupaten Kotawaringin Barat | 59 | 930 |

Sumber/*Source*: 1. Sekretariat Daerah Kabupaten Kotawaringin Barat
 2. Peraturan Menteri Dalam Negeri Republik Indonesia Nomor 72 Tahun 2019 Tentang Perubahan Atas Peraturan Menteri Dalam Negeri Nomor 137 Tahun 2017 Tentang Kode dan Data Wilayah Administrasi Pemerintahan/*Minister of Home Affairs of the Republic of Indonesia Regulation Number 72/2019 Concerning Amendments to the Regulation of the Minister of Home Affairs Number 137/2017 Regarding the Code and Data of the Government Administration Area.*

Tabel
Table 6.1.3**Jumlah Tenaga Kerja Menurut Kelompok Industri dan Kecamatan di Kabupaten Kotawaringin Barat, 2021**
Number of Workers by Industry Group and District in Kotawaringin Barat Regency, 2021

| Kecamatan Subdistrict | Pangan Food | Sandang Clothing | Kimia dan Bahan Bangunan Chemicals and Building Materials | Logam dan Elektronik Metals and Electronics |
|-------------------------------------|----------------|---------------------|--|--|
| (1) | (2) | (3) | (4) | (5) |
| 1. Kotawaringin Lama | 51 | - | 25 | - |
| 2. Arut Selatan | 604 | 38 | 238 | 30 |
| 3. Kumai | 556 | 15 | 165 | - |
| 4. Pangkalan Banteng | 157 | 2 | 41 | 47 |
| 5. Pangkalan Lada | 244 | 1 | 208 | 13 |
| 6. Arut Utara | - | - | - | - |
| Kabupaten Kotawaringin Barat | 1612 | 56 | 677 | 90 |

Sumber/Source: 1. Sekretariat Daerah Kabupaten Kotawaringin Barat
2. Peraturan Menteri Dalam Negeri Republik Indonesia Nomor 72 Tahun 2019 Tentang Perubahan Atas Peraturan Menteri Dalam Negeri Nomor 137 Tahun 2017 Tentang Kode dan Data Wilayah Administrasi Pemerintahan/Minister of Home Affairs of the Republic of Indonesia Regulation Number 72/2019 Concerning Amendments to the Regulation of the Minister of Home Affairs Number 137/2017 Regarding the Code and Data of the Government Administration Area.

Lanjutan Tabel/*Continued Table* 6.1.3

| Kecamatan <i>Subdistrict</i> | Kerajinan <i>Craft</i> | Jumlah <i>Total</i> |
|-------------------------------------|---------------------------|------------------------|
| (1) | (6) | (7) |
| 1. Kotawaringin Lama | 28 | 104 |
| 2. Arut Selatan | 21 | 931 |
| 3. Kumai | 10 | 746 |
| 4. Pangkalan Banteng | 3 | 250 |
| 5. Pangkalan Lada | 1 | 467 |
| 6. Arut Utara | 8 | 8 |
| Kabupaten Kotawaringin Barat | 71 | 2506 |

Sumber/*Source*: 1. Sekretariat Daerah Kabupaten Kotawaringin Barat
 2. Peraturan Menteri Dalam Negeri Republik Indonesia Nomor 72 Tahun 2019 Tentang Perubahan Atas Peraturan Menteri Dalam Negeri Nomor 137 Tahun 2017 Tentang Kode dan Data Wilayah Administrasi Pemerintahan/*Minister of Home Affairs of the Republic of Indonesia Regulation Number 72/2019 Concerning Amendments to the Regulation of the Minister of Home Affairs Number 137/2017 Regarding the Code and Data of the Government Administration Area.*

Tabel
Table 6.1.4

Nilai Investasi, Produksi, Bahan Baku, dan Nilai Tambah (Rupiah) menurut Kelompok Industri di Kabupaten Kotawaringin Barat, 2021
Value of Investment, Production, Raw Materials, and Added Value (Rupiah) by Industrial Group in Kotawaringin Barat Regency, 2021

| Kelompok Industri <i>Industry Group</i> | Investasi <i>Investment</i> | Nilai Produksi <i>Production</i> |
|---|--|---|
| (1) | (2) | (3) |
| Pangan/ <i>Food</i> | 15,568,474,000 | 79,421,126,000 |
| Sandang/ <i>Clothing</i> | 2,284,000,000 | 3,886,900,000 |
| Kimia dan Bahan Bangunan/ <i>Chemicals and Building Materials</i> | 35,967,500,000 | 64,755,655,000 |
| Logam dan Elektronika/ <i>Metals and Electronics</i> | 1,940,000,000 | 3,872,000,000 |
| Kerajinan/ <i>Craft</i> | 480,450,000 | 737,150,000 |
| Jumlah | 56,240,424,000 | 152,672,831,000 |

Catatan/Note: ...

Sumber/Source: ...

Lanjutan Tabel/Continued Table 6.1.4

| Kelompok Industri Industry Group | Nilai Bahan Baku Raw Materials | Nilai Tambah Added Value |
|---|---|-------------------------------------|
| (1) | (4) | (5) |
| Pangan/ <i>Food</i> | 56,349,913,000 | 23,071,213,000 |
| Sandang/ <i>Clothing</i> | 1,965,120,000 | 1,921,780,000 |
| Kimia dan Bahan Bangunan/ <i>Chemicals and Building Materials</i> | 37,943,531,000 | 26,812,124,000 |
| Logam dan Elektronika/ <i>Metals and Electronics</i> | 2,085,960,000 | 1,786,040,000 |
| Kerajinan/ <i>Craft</i> | 362,100,000 | 375,050,000 |
| Jumlah | 98,706,624,000 | 53,966,207,000 |

Catatan/Note: ...

Sumber/Source: ...

6.2 PERTAMBANGAN MINING

Tabel 6.2.1 **Jumlah Izin Usaha Pertambangan (IUP) Eksplorasi dan Luas Lahan (Ha) Menurut Jenis Barang Tambang di Kabupaten Kotawaringin Barat 2021**
Number of Exploration Mining Labour License and Exploration Area by Kind in Kotawaringin Barat Regency, 2021

| Kecamatan Subdistrict | IUP | Luas |
|----------------------------------|------------|-------------|
| (1) | (2) | (3) |
| Batu Bara/ Coal | - | - |
| Zircon /Zircon | - | - |
| Bijih Besi/ Iron Ore | - | - |
| Emas/ Gold | - | - |
| Tembaga/ Copper | - | - |
| Bauksit/ Bauksit | - | - |
| Galena/ Galena | - | - |
| Pasir/ Sand | - | - |
| Pasir Kuarsa/ Quartz Sand | 4 | 3.362,01 Ha |
| Intan/ Diamond | - | - |
| Mineral Logam/ Metallic Minerals | - | - |
| Batuan/ Rock | - | - |
| Batuan Gamping/ Limestone | - | - |
| Laterit/Laterite | - | - |

Catatan/Note: ...

Sumber/Source: ...

Tabel
Table 6.2.2

Jumlah Izin Usaha Pertambangan (IUP) Produksi dan Luas Lahan (Ha) Menurut Jenis Barang Tambang di Kabupaten Kotawaringin Barat 2021
Number of Production Mining Labour License and Exploration Area by Kind in Kotawaringin Barat Regency, 2021

| Kecamatan Subdistrict | IUP | Luas |
|----------------------------------|-----|--------------|
| (1) | (2) | (3) |
| Batu Bara/ Coal | 1 | 2.940,00 Ha |
| Zircon /Zircon | 3 | 1.839,80 Ha |
| Bijih Besi/ Iron Ore | - | - |
| Emas/ Gold | 2 | 22.605,00 Ha |
| Tembaga/ Copper | - | - |
| Bauksit/ Bauksit | - | - |
| Galena/ Galena | - | - |
| Pasir/ Sand | 1 | 780,00 Ha |
| Pasir Kuarsa/ Quartz Sand | 5 | 9.571,23 Ha |
| Intan/ Diamond | - | - |
| Mineral Logam/ Metallic Minerals | - | - |
| Batuan/ Rock | - | - |
| Batuan Gamping/ Limestone | - | - |
| Laterit/Laterite | - | - |

Catatan/Note: ...

Sumber/Source: ...

Tabel
Table 6.2.3**Produksi Hasil Pertambangan Bijih Logam (Ton) Menurut Kecamatan di Kabupaten Kotawaringin Barat, 2021**
Production of Metal Ore Mining Products (Tonnage) by Subdistrict in West Kotawaringin Regency, 2021

| Kecamatan Subdistrict | Bijih Besi Food | Bijih Perak Clothing | Tembaga | Bauksit Metals and Electronics |
|-------------------------------------|--------------------|-------------------------|---------|--------------------------------------|
| (1) | (2) | (3) | (4) | (5) |
| 1. Kotawaringin Lama | - | - | - | - |
| 2. Arut Selatan | - | - | - | - |
| 3. Kumai | - | - | - | - |
| 4. Pangkalan Banteng | - | - | - | - |
| 5. Pangkalan Lada | - | - | - | - |
| 6. Arut Utara | - | - | - | - |
| Kabupaten Kotawaringin Barat | - | - | - | - |

Lanjutan Tabel/*Continued Table* 6.1.4

| Kecamatan Subdistrict | Bijih Nikel Food | Zircon Clothing | Timah | Mangan Metals and Electronics |
|---|-----------------------------|----------------------------|--------------|--|
| (1) | (2) | (3) | (4) | (5) |
| 1. Kotawaringin Lama | - | - | - | - |
| 2. Arut Selatan | - | - | - | - |
| 3. Kumai | - | 2 074 | - | - |
| 4. Pangkalan Banteng | - | - | - | - |
| 5. Pangkalan Lada | - | - | - | - |
| 6. Arut Utara | - | - | - | - |
| Kabupaten Kotawaringin Barat | - | 2 074 | - | - |

6.3 ENERGI ENERGY

Tabel 6.3.1 **Daya Terpasang, Produksi, dan Distribusi Listrik PT. PLN (Persero) pada Cabang/Ranting PLN Menurut Bulan di Kabupaten Kotawaringin Barat, 2021**
Installed Electricity Power, Production, and Distribution of PT. PLN (Persero) at PLN Branch by Month in Kotawaringin Barat Regency, 2021

| Bulan Month | Daya Terpasang Installed Electricity Power (KW) | Produksi Listrik Electricity Production (KWh) | Listrik Terjual Electricity Sold (KWh) | Dipakai Sendiri Own Used (KWh) | Susut/ Hilang Shrinkage/ Lost (%) |
|---|--|---|--|--|---|
| (1) | (2) | (3) | (4) | (5) | (6) |
| Januari/January | ... | ... | ... | ... | ... |
| Februari/February | ... | ... | ... | ... | ... |
| Maret/March | ... | ... | ... | ... | ... |
| April/April | ... | ... | ... | ... | ... |
| Mei/May | ... | ... | ... | ... | ... |
| Juni/June | ... | ... | ... | ... | ... |
| Juli/July | ... | ... | ... | ... | ... |
| Agustus/August | ... | ... | ... | ... | ... |
| September/September | ... | ... | ... | ... | ... |
| Oktober/October | ... | ... | ... | ... | ... |
| November/November | ... | ... | ... | ... | ... |
| Desember/December | ... | ... | ... | ... | ... |
| Kabupaten Kotawaringin Barat | 1 704 | 246 367 491,59 | 225 343 190,32 | - | - |

Catatan/Note: Penjualan tenaga listrik kepada pelanggan yang dilayani PLN ULP Pangkalan Bun yang meliputi Kabupaten Kotawaringin Barat dan Kabupaten Seruyan/ Sales of electricity to customers served by PLN ULP Pangkalan Bun, covering Kotawaringin Barat and Seruyan Regencies

Sumber/Source: Perusahaan Listrik Negara (PLN) Kabupaten Kotawaringin Barat/ PLN-State Electricity Company of Kotawaringin Barat Regency

Tabel
Table 6.3.2**Jumlah Pelanggan Listrik Menurut Bulan di Kabupaten Kotawaringin Barat, 2018–2021**
Number of Electricity Customers by Month in Kotawaringin Barat Regency, 2018–2021

| Bulan Month | 2018 | 2019 | 2020 | 2021 |
|------------------------------|-------------|-------------|-------------|-------------|
| (1) | (2) | (3) | (4) | (5) |
| Januari/January | 71 170 | 76 516 | 81 440 | ... |
| Februari/February | 71 499 | 77 088 | 81 910 | ... |
| Maret/March | 71 605 | 77 573 | 82 266 | ... |
| April/April | 72 172 | 77 949 | 82 587 | ... |
| Mei/May | 72 783 | 78 434 | 82 847 | ... |
| Juni/June | 73 344 | 78 602 | 83 212 | ... |
| Juli/July | 73 879 | 79 017 | 83 574 | ... |
| Agustus/August | 74 397 | 79 288 | 83 852 | ... |
| September/September | 74 655 | 79 761 | 84 120 | ... |
| Oktober/October | 74 914 | 80 258 | 84 463 | ... |
| November/November | 75 659 | 80 613 | 84 879 | ... |
| Desember/December | 76 103 | 81 069 | 85 289 | 90 071 |

Catatan/Note: Data Pelanggan yang dilayani oleh PLN ULP Pangkalan Bun yang meliputi Kabupaten Kotawaringin Barat dan Kabupaten Seruyan/ Customer Data served by PLN ULP Pangkalan Bun, covering Kotawaringin Barat and Seruyan Regencies

Sumber/Source: Perusahaan Listrik Negara (PLN) Kabupaten Kotawaringin Barat/ PLN-State Electricity Company of Kotawaringin Barat Regency

Tabel
Table 6.3.3**Jumlah Pelanggan dan Air yang Disalurkan Menurut Jenis Konsumen di Kabupaten Kotawaringin Barat, 2020-2021**
Number of Customers and Distributed Water by Type of Customers in Kotawaringin Barat Regency, 2020-2021

| Jenis Konsumen Subdistrict | 2020 | 2021 |
|-------------------------------|-------|-------|
| (1) | (2) | (3) |
| Sosial/ Social | | |
| Umum/Public | 18 | 19 |
| Khusus | - | 200 |
| Non Niaga | | |
| Rumah Tangga | 20435 | 21394 |
| Instansi Pemerintah | 144 | 152 |
| Niaga | | |
| Kecil | 2502 | 2677 |
| Besar | 167 | 167 |
| Industri | | |
| Kecil | 2 | 2 |
| Besar | - | - |
| Khusus | | |
| Pelabuhan | 3 | 4 |
| Lainnya | 197 | 218 |

Sumber/Source: Perusahaan Air Minum Daerah (PDAM) Kabupaten Kotawaringin Barat / Water Supply Establishment of Kotawaringin Barat Regency

Tabel
Table 6.3.4**Jumlah Pelanggan, Air yang Disalurkan dan Nilai Air yang Disalurkan di Kabupaten Kotawaringin Barat, 2021**
Number of Customers, Distributed Water, and Value of Water Supplies by Type of Customers in Kotawaringin Barat Regency, 2021

| Jenis Konsumen Subdistrict | Pelanggan | Air Disalurkan (M3) | Nilai Air Disalurkan (Rp) |
|-------------------------------|-----------|---------------------|------------------------------|
| (1) | (2) | | (3) |
| Sosial/ Social | | | |
| Umum/Public | 19 | 6453 | 14190800 |
| Khusus | - | 90223 | 224007600 |
| Non Niaga | | | |
| Rumah Tangga | 21394 | 4702686 | 22081835700 |
| Instansi Pemerintah | 152 | 50384 | 334470000 |
| Niaga | | | |
| Kecil | 2677 | 702629 | 4484796400 |
| Besar | 167 | 59262 | 512577000 |
| Industri | | | |
| Kecil | 2 | 472 | 2877900 |
| Besar | - | - | - |
| Khusus | | | |
| Pelabuhan | 4 | 11670 | 291750000 |
| Lainnya | 218 | 79831 | 190367000 |
| Susut/Hilang | | | |
| Jumlah | 24833 | 5703610 | 28136872400 |

Sumber/Source: Perusahaan Air Minum Daerah (PDAM) Kabupaten Kotawaringin Barat / *Water Supply Establishment of Kotawaringin Barat Regency*



PARIWISATA
TOURISM

<https://kobarkab.bps.go.id>

PENJELASAN TEKNIS

1. **Konsep dan definisi pariwisata** mengikuti rekomendasi World Tourism Organization (WTO) dan International Union of Office Travel Organization (IUOTO).

2. **Wisatawan mancanegara (Wisman)** ialah setiap pengunjung yang mengunjungi suatu negara di luar tempat tinggalnya, didorong oleh satu atau beberapa keperluan tanpa bermaksud memperoleh penghasilan di tempat yang dikunjungi dan lamanya kunjungan tersebut tidak lebih dari satu tahun (12 bulan). Definisi ini mencakup dua katagori, yaitu:

- **Wisatawan (Turis)** ialah setiap pengunjung seperti definisi di atas yang tinggal paling sedikit 24 jam, akan tetapi tidak lebih dari satu tahun di tempat yang dikunjungi, dengan maksud antara lain berlibur, rekreasi, olah raga, bisnis, menghadiri pertemuan, studi, dan kunjungan dengan alasan kesehatan
- **Excursionist** ialah setiap pengunjung seperti definisi di atas yang tinggal kurang dari 24 jam di tempat yang dikunjungi (termasuk "cruise passenger"). Cruise Passenger

TECHNICAL NOTES

1. **The concept and definition of tourism** refers to the recommendations of the World Tourism Organization (WTO) and International Union of Office Travel Organization (IUOTO).

2. **A foreign visitor** is any person visiting a country other than his usual place of residence for any reason other than for earning earning income in the country visited, and the length of stay is no more than one year (12 months). This definition covers two catagories, namely:

- **Tourist** is any visitor staying for at least 24 hours, but no more than one year, in the country visited, with the intention of visiting, and for any of these purpose: pleasure, recreation and sports, business, visiting friends and family, missions, attending meetings, conferences, visit for health reasons and study.
- **Excursionist** is any visitor staying less than 24 hours in the country visited including "cruise passangers"; in example visitors arriving in a country without staying in any accommodation

ialah setiap pengunjung yang tiba di suatu negara di mana mereka tidak menginap di akomodasi yang tersedia di negara tersebut, misalnya dengan kapal laut.

available in the visited country.

<https://kobarkab.bps.go.id>

Gambar 7.1 Luas Daerah menurut Kecamatan (%), 2021
Figures 7.1 Area of Subdistrict (%), 2021



Gambar 7.1

Sumber/Source :

Gambar 7.2 ...
Figures ...



Sumber/Source : ...

Tabel
Table 7.1**Jumlah Pengunjung Taman Nasional Tanjung Puting Menurut Bulan dan Jenis Pengunjung, 2020**
Number of Visitors in Tanjung Puting National Park by Month and Type of Visitor, 2020

| Bulan Month | Asing Foreigners | Domestik Domestics | Jumlah Total |
|------------------------------|-----------------------------------|-------------------------------------|-------------------------------|
| (1) | (2) | (3) | (4) |
| Januari/January | 0 | 0 | 0 |
| Februari/February | 0 | 10 | 10 |
| Maret/March | 36 | 113 | 149 |
| April/April | 25 | 96 | 121 |
| Mei/May | 0 | 32 | 32 |
| Juni/June | 12 | 142 | 154 |
| Juli/July | 10 | 10 | 20 |
| Agustus/August | 0 | 5 | 5 |
| September/September | 25 | 44 | 69 |
| Oktober/October | 43 | 67 | 110 |
| November/November | 129 | 172 | 301 |
| Desember/December | 42 | 255 | 297 |
| Jumlah/Total | 322 | 946 | 1 268 |
| 2020 | 1 291 | 2 565 | 3 856 |
| 2019 | 14 552 | 10 937 | 25 489 |
| 2018 | 18 834 | 10 449 | 29 283 |
| 2017 | 15 163 | 9 975 | 25 138 |
| 2016 | 8 927 | 6 164 | 15 091 |
| 2015 | 9 769 | 2 797 | 12 564 |

Sumber/Source: Taman Nasional Tanjung Puting/ Tanjung Puting National Park

Tabel
Table 7.2

**Jumlah Wisatawan Mancanegara yang Mengunjungi
Taman Nasional Tanjung Puting Menurut Kebangsaan,
2021**
*Number of Foreign Visitors in Tanjung Puting National Park
by Nationality, 2021*

| Bulan Month | <i>Jan</i> | <i>Feb</i> | <i>Mar</i> | <i>Apr</i> | <i>Mei</i> | <i>Jun</i> | <i>Jul</i> |
|------------------------|------------|------------|------------|------------|------------|------------|------------|
| (1) | | | | | | | |
| <i>Amerika Serikat</i> | 0 | 0 | 0 | 0 | 0 | 0 | 0 |
| <i>Australia</i> | 0 | 0 | 0 | 0 | 0 | 0 | 0 |
| <i>Belanda</i> | 0 | 0 | 0 | 0 | 0 | 0 | 4 |
| <i>Finlandia</i> | 0 | 0 | 0 | 0 | 0 | 0 | 0 |
| <i>Inggris</i> | 0 | 0 | 0 | 4 | 0 | 8 | 0 |
| <i>Irlandia</i> | 0 | 0 | 0 | 0 | 0 | 0 | 0 |
| <i>Italia</i> | 0 | 0 | 0 | 0 | 0 | 0 | 0 |
| <i>Jerman</i> | 0 | 0 | 4 | 2 | 0 | 2 | 0 |
| <i>Canada</i> | 0 | 0 | 0 | 2 | 0 | 0 | 0 |
| <i>Korea</i> | 0 | 0 | 0 | 0 | 0 | 0 | 0 |
| <i>New Zealand</i> | 0 | 0 | 0 | 0 | 0 | 0 | 0 |
| <i>Perancis</i> | 0 | 0 | 0 | 0 | 0 | 0 | 6 |
| <i>Polandia</i> | 0 | 0 | 0 | 0 | 0 | 0 | 0 |
| <i>Skotlandia</i> | 0 | 0 | 0 | 0 | 0 | 0 | 0 |
| <i>Spanyol</i> | 0 | 0 | 18 | 0 | 0 | 0 | 0 |
| <i>Swedia</i> | 0 | 0 | 0 | 0 | 0 | 0 | 0 |
| <i>India</i> | 0 | 0 | 4 | 0 | 0 | 0 | 0 |
| <i>Malaysia</i> | 0 | 0 | 0 | 0 | 0 | 0 | 0 |
| <i>Denmark</i> | 0 | 0 | 0 | 0 | 0 | 0 | 0 |
| <i>Jepang</i> | 0 | 0 | 1 | 6 | 0 | 0 | 0 |

| Bulan Month | <i>Jan</i> | <i>Feb</i> | <i>Mar</i> | <i>Apr</i> | <i>Mei</i> | <i>Jun</i> | <i>Jul</i> |
|------------------------|------------|------------|------------|------------|------------|------------|------------|
| (1) | | | | | | | |
| <i>Belgia</i> | 0 | 0 | 0 | 0 | 0 | 0 | 0 |
| <i>Cheko</i> | 0 | 0 | 0 | 0 | 0 | 0 | 0 |
| <i>Srilangka</i> | 0 | 0 | 0 | 0 | 0 | 0 | 0 |
| <i>Slovenia</i> | 0 | 0 | 0 | 0 | 0 | 0 | 0 |
| <i>Yunani</i> | 0 | 0 | 0 | 0 | 0 | 0 | 0 |
| <i>Swiss</i> | 0 | 0 | 6 | 0 | 0 | 2 | 0 |
| <i>Taiwan</i> | 0 | 0 | 0 | 0 | 0 | 0 | 0 |
| <i>Brazil</i> | 0 | 0 | 0 | 0 | 0 | 0 | 0 |
| <i>Rusia</i> | 0 | 0 | 3 | 3 | 0 | 0 | 0 |
| <i>Austria</i> | 0 | 0 | 0 | 0 | 0 | 0 | 0 |
| <i>Meksiko</i> | 0 | 0 | 0 | 0 | 0 | 0 | 0 |
| <i>Norwegia</i> | 0 | 0 | 0 | 8 | 0 | 0 | 0 |
| <i>Hongaria</i> | 0 | 0 | 0 | 0 | 0 | 0 | 0 |
| <i>Portugal</i> | 0 | 0 | 0 | 0 | 0 | 0 | 0 |
| <i>Lithuania</i> | 0 | 0 | 0 | 0 | 0 | 0 | 0 |
| <i>China</i> | 0 | 0 | 0 | 0 | 0 | 0 | 0 |
| <i>Afrika Selatan</i> | 0 | 0 | 0 | 0 | 0 | 0 | 0 |
| <i>Birma</i> | 0 | 0 | 0 | 0 | 0 | 0 | 0 |
| <i>Estonia</i> | 0 | 0 | 0 | 0 | 0 | 0 | 0 |
| <i>Singapura</i> | 0 | 0 | 0 | 0 | 0 | 0 | 0 |
| <i>Peru</i> | 0 | 0 | 0 | 0 | 0 | 0 | 0 |
| <i>Mesir</i> | 0 | 0 | 0 | 0 | 0 | 0 | 0 |
| <i>Argentina</i> | 0 | 0 | 0 | 0 | 0 | 0 | 0 |

| Bulan Month | <i>Jan</i> | <i>Feb</i> | <i>Mar</i> | <i>Apr</i> | <i>Mei</i> | <i>Jun</i> | <i>Jul</i> |
|------------------------|------------|------------|------------|------------|------------|--------------|--------------|
| (1) | | | | | | | |
| <i>Myanmar</i> | 0 | 0 | 0 | 0 | 0 | 0 | 0 |
| <i>Bulgaria</i> | 0 | 0 | 0 | 0 | 0 | 0 | 0 |
| <i>Thailand</i> | 0 | 0 | 0 | 0 | 0 | 0 | 0 |
| <i>Filipina</i> | 0 | 0 | 0 | 0 | 0 | 0 | 0 |
| <i>Hongkong</i> | 0 | 0 | 0 | 0 | 0 | 0 | 0 |
| Jumlah/Total | 0 | 0 | 36 | 25 | 0 | 12 | 10 |
| 2020 | 445 | 511 | 281 | - | - | - | - |
| 2019 | 597 | 440 | 543 | 937 | 764 | 902 | 2 451 |
| 2018 | 357 | 315 | 565 | 699 | 722 | 721 | 1 369 |
| 2017 | 397 | 465 | 546 | 965 | 970 | 1 063 | 1 557 |
| 2016 | 278 | 260 | 229 | 222 | 944 | 650 | 1 300 |

| Bulan Month | <i>Agus</i> | <i>Sep</i> | <i>Okt</i> | <i>Nov</i> | <i>Des</i> | <i>Jumlah</i> |
|------------------------|-------------|------------|------------|------------|------------|---------------|
| (1) | (9) | (10) | (11) | (12) | (13) | (14) |
| <i>Amerika Serikat</i> | 0 | 0 | 6 | 0 | 16 | 22 |
| <i>Australia</i> | 0 | 0 | 0 | 4 | 0 | 4 |
| <i>Belanda</i> | 0 | 0 | 0 | 0 | 2 | 6 |
| <i>Finlandia</i> | 0 | 0 | 0 | 0 | 0 | 0 |
| <i>Inggris</i> | 0 | 0 | 28 | | 8 | 58 |
| <i>Irlandia</i> | 0 | 2 | 0 | 0 | 0 | 2 |
| <i>Italia</i> | 0 | 0 | 0 | | 0 | 16 |
| <i>Jerman</i> | 0 | | 0 | 4 | 0 | 32 |
| <i>Canada</i> | 0 | 3 | 0 | 0 | 0 | 5 |
| <i>Korea</i> | 0 | 0 | 0 | 6 | 0 | 6 |
| <i>New Zealand</i> | 0 | 0 | 0 | 0 | 0 | 0 |
| <i>Perancis</i> | 0 | 0 | 3 | 6 | 8 | 23 |
| <i>Polandia</i> | 0 | 0 | 0 | 0 | 0 | 0 |
| <i>Skotlandia</i> | 0 | 0 | 0 | 0 | 0 | 0 |
| <i>Spanyol</i> | 0 | 0 | 6 | 0 | 6 | 30 |
| <i>Swedia</i> | 0 | 0 | 0 | | 0 | 21 |
| <i>India</i> | 0 | 0 | 0 | 0 | 0 | 4 |
| <i>Malaysia</i> | 0 | 0 | 0 | 0 | 0 | 0 |
| <i>Denmark</i> | 0 | 0 | 0 | | 0 | 60 |
| <i>Jepang</i> | 0 | 0 | 0 | 0 | 2 | 9 |

| Bulan Month | Agus | Sep | Okt | Nov | Des | Jumlah |
|------------------------|-------------|------------|------------|------------|------------|---------------|
| (1) | (9) | (10) | (11) | (12) | (13) | (14) |
| <i>Belgia</i> | 0 | 0 | 0 | 0 | 0 | 0 |
| <i>Cheko</i> | 0 | 0 | 0 | 0 | 0 | 0 |
| <i>Srilangka</i> | 0 | 0 | 0 | 0 | 0 | 0 |
| <i>Slovenia</i> | 0 | 0 | 0 | 0 | 0 | 0 |
| <i>Yunani</i> | 0 | 0 | 0 | 0 | 0 | 0 |
| <i>Swiss</i> | 0 | 0 | 0 | 0 | 0 | 8 |
| <i>Taiwan</i> | 0 | 0 | 0 | 0 | 0 | 0 |
| <i>Brazil</i> | 0 | 0 | 0 | 0 | 0 | 0 |
| <i>Rusia</i> | 0 | 0 | 0 | 0 | 0 | 6 |
| <i>Austria</i> | 0 | 0 | 0 | 0 | 0 | 0 |
| <i>Meksiko</i> | 0 | 0 | 0 | 0 | 0 | 0 |
| <i>Norwegia</i> | 0 | 0 | 0 | 0 | 0 | 8 |
| <i>Hongaria</i> | 0 | 0 | 0 | 2 | 0 | 2 |
| <i>Portugal</i> | 0 | 0 | 0 | 0 | 0 | 0 |
| <i>Lithuania</i> | 0 | 0 | 0 | 0 | 0 | 0 |
| <i>China</i> | 0 | 0 | 0 | 0 | 0 | 0 |
| <i>Afrika Selatan</i> | 0 | 0 | 0 | 0 | 0 | 0 |
| <i>Birma</i> | 0 | 0 | 0 | 0 | 0 | 0 |
| <i>Estonia</i> | 0 | 0 | 0 | 0 | 0 | 0 |
| <i>Singapura</i> | 0 | 0 | 0 | 0 | 0 | 0 |
| <i>Peru</i> | 0 | 0 | 0 | 0 | 0 | 0 |
| <i>Mesir</i> | 0 | 0 | 0 | 0 | 0 | 0 |
| <i>Argentina</i> | 0 | 0 | 0 | 0 | 0 | 0 |

| Bulan Month | <i>Agus</i> | <i>Sep</i> | <i>Okt</i> | <i>Nov</i> | <i>Des</i> | <i>Jumlah</i> |
|------------------------|-------------|------------|------------|------------|------------|---------------|
| (1) | (9) | (10) | (11) | (12) | (13) | (14) |
| <i>Myanmar</i> | 0 | 0 | 0 | 0 | 0 | 0 |
| <i>Bulgaria</i> | 0 | 0 | 0 | 0 | 0 | 0 |
| <i>Thailand</i> | 0 | 0 | 0 | 0 | 0 | 0 |
| <i>Filipina</i> | 0 | 0 | 0 | 0 | 0 | 0 |
| <i>Hongkong</i> | 0 | | 43 | | 42 | 322 |
| Jumlah/Total | - | - | 4 | 12 | 38 | 1,291 |
| 2020 | 3 058 | 1 965 | 1 437 | 941 | 517 | 14 552 |
| 2019 | 1 374 | 1 134 | 983 | 489 | 447 | 9 178 |
| 2018 | 3 663 | 1 945 | 1 398 | 871 | 567 | 15 163 |
| 2017 | 1 806 | 653 | 1 159 | 674 | 495 | 8 927 |
| 2016 | 278 | 260 | 229 | 222 | 944 | 650 |

<https://kobarkab.bps.go.id>



**TRANSPORTASI DAN
KOMUNIKASI**
TRANSPORTATION AND COMMUNICATION

<https://pmbarkas.bps.go.id>

PENJELASAN TEKNIS

1. **Data panjang jalan** bersumber dari Dinas Pekerjaan Umum dan Perumahan Rakyat Kabupaten/ Kota, diolah dari daftar PJ-II/5
2. **Kantor Pos** adalah pemberi pelayanan pengiriman barang, uang, dsb, dari suatu tempat ke tempat yang lain. Pengguna pelayanan biasanya diharuskan menempel perangko yang cukup pada sampul surat, kartu pos, pos wesel, warkat pos, paket dsb. Rumah pos berfungsi sama seperti kantor pos dan kantor pos pembantu, bedanya rumah pos biasanya terletak di daerah terpencil.
3. **Kunjungan Kapal** adalah kargo yang datang di pelabuhan baik untuk berlabuh maupun bersandar di dermaga.
4. **Kendaraan Bermotor** adalah setiap kendaraan yang digerakkan oleh peralatan teknik yang ada pada kendaraan tersebut, biasanya digunakan untuk angkutan orang atau barang di atas jalan raya selain kendaraan yang berjalan di atas rel. kendaraan bermotor yang dicatat adalah semua jenis kendaraan bermotor kecuali kendaraan bermotor TNI/Polri dan Korps diplomatik.

TECHNICAL NOTES

1. **Road length data** derived from the Office of Regency/Municipality Public Works, compiled from the questionnaires PJ-II /5.
2. **Post office** is an establishment dealing with the delivery of goods, letters, money, etc. from one place to another place. Service users usually put postage stamps on the envelope and postcard or are charged with amount of money in obtaining services such as money order, aerogramme, package post, etc. A mailing house has the same function as post office and auxiliary post office. It is usually located in remote areas.
3. **Ship Call** is a ship arriving at a port either for mooring or berthing.
4. **Motor Vehicles** are any kind of vehicles motorized by machine set up in those vehicles, they are usually used for transporting people or goods on roads except vehicles moving along a railway line. The data covers all kind of motor vehicles except those belong to Indonesia Army Force/ Indonesia State Police, and Diplomatic Corps.

- 5. Jaringan Telekomunikasi** adalah rangkaian perangkat telekomunikasi dan kelengkapannya yang digunakan dalam bertelekomunikasi
- 5. Telecommunication Network** is peripheral network of telecommunication and its equipment used in the means of telecommunication.
- 6. Telepon rumah** adalah jaringan telekomunikasi menggunakan perangkat telepon tetap dengan kabel yang secara umum diatur oleh standar teknis dengan menggunakan suatu nomor telepon, dikenal sebagai Public Switched Telephone Network (PSTN). Pada umumnya dimanfaatkan untuk telepon rumah dan jaringan internet, memiliki kemampuan menghantarkan sinyal dengan kuat dan jelas dengan biaya yang relatif lebih murah
- 6. Home Phone** is a telecommunication network using fixed line telephone device which is generally regulated by technical standards, using a phone number, also known as The Public Switched Telephone Network (PSTN). It is generally used for home phone and internet networks, has the ability to deliver a strong and clear signal with a relatively low cost.

ULASAN

Lorem ipsum dolor sit amet, consectetur adipiscing elit, sed diam nonummy nibh euismod tincidunt ut laoreet dolore magna aliquam erat volutpat. Ut wisi enim ad minim veniam, quis nostrud exerci tation ullamcorper suscipit lobortis nisl ut aliquip ex ea commodo consequat. Duis autem vel eum iriure dolor in hendrerit in vulputate velit esse molestie consequat, vel illum dolore eu feugiat nulla facilisis at vero eros et accumsan et iusto odio dignissim qui blandit praesent luptatum zzril delenit augue dui dolore te feugait nulla facilisi.

Lorem ipsum dolor sit amet, consectetur adipiscing elit, sed diam nonummy nibh euismod tincidunt ut laoreet dolore magna aliquam erat volutpat. Ut wisi enim ad minim veniam, quis nostrud exerci tation ullamcorper suscipit lobortis nisl ut aliquip ex ea commodo consequat. Duis autem vel eum iriure dolor in hendrerit in vulputate velit esse molestie consequat, vel illum dolore eu feugiat nulla facilisis at vero eros et accumsan et iusto odio dignissim qui blandit praesent luptatum zzril delenit augue dui dolore te feugait nulla facilisi.

Lorem ipsum dolor sit amet, consectetur adipiscing elit, sed.

DESCRIPTION

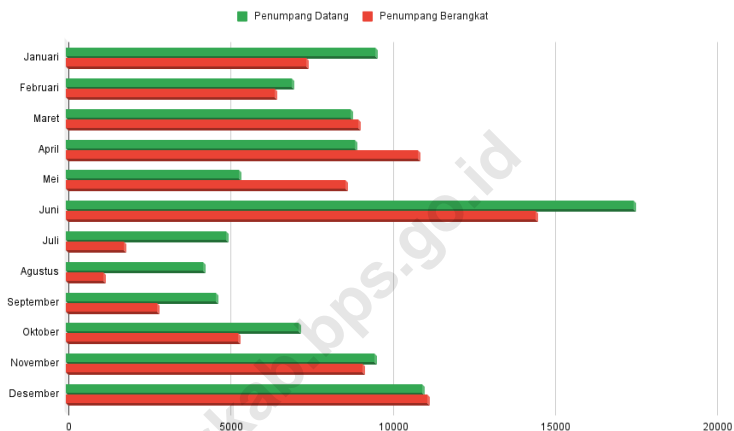
Lorem ipsum dolor sit amet, consectetur adipiscing elit, sed diam nonummy nibh euismod tincidunt ut laoreet dolore magna aliquam erat volutpat. Ut wisi enim ad minim veniam, quis nostrud exerci tation ullamcorper suscipit lobortis nisl ut aliquip ex ea commodo consequat. Duis autem vel eum iriure dolor in hendrerit in vulputate velit esse molestie consequat, vel illum dolore eu feugiat nulla facilisis at vero eros et accumsan et iusto odio dignissim qui blandit praesent luptatum zzril delenit augue dui dolore te feugait nulla facilisi.

Lorem ipsum dolor sit amet, consectetur adipiscing elit, sed diam nonummy nibh euismod tincidunt ut laoreet dolore magna aliquam erat volutpat. Ut wisi enim ad minim veniam, quis nostrud exerci tation ullamcorper suscipit lobortis nisl ut aliquip ex ea commodo consequat. Duis autem vel eum iriure dolor in hendrerit in vulputate velit esse molestie consequat, vel illum dolore eu feugiat nulla facilisis at vero eros et accumsan et iusto odio dignissim qui blandit praesent luptatum zzril delenit augue dui dolore te feugait nulla facilisi.

Lorem ipsum dolor sit amet, consectetur adipiscing elit, sed.

Gambar 8.1
Figures

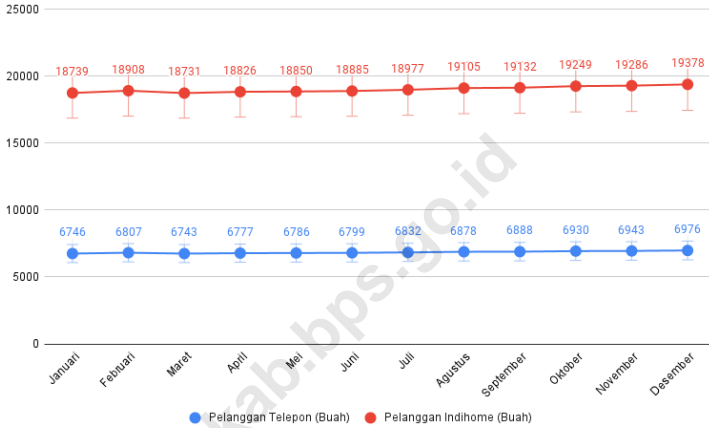
Jumlah Penumpang Penerbangan Dalam Negeri Menurut Bulan di Bandara Iskandar Pangkalan Bun, 2021
Number of Domestic Flight Passengers by Month at Pangkalan Bun According to Iskandar Airport, 2020



Sumber/Source: Bandar Udara Iskandar Pangkalan Bun/ Iskandar Airport Pangkalan Bun

Gambar 8.2
Figures

Jumlah Pelanggan Telepon dan Internet Menurut Bulan di Kabupaten Kotawaringin Barat, 2021
Number of Telephone and Internet Customer by Month in Kotawaringin Barat Regency, 2021



Sumber/Source : PT. Telkom Kabupaten Kotawaringin Barat/PT. Telkom Kotawaringin Barat Regency

8.1 TRANSPORTASI TRANSPORTATION

Tabel 8.1.1 Panjang Jalan¹ Menurut Tingkat Kewenangan Pemerintahan di Kabupaten Kotawaringin Barat (km), 2019–2021
Length of Roads¹ by Level of Government Authority in Kotawaringin Barat Regency (km), 2019–2021

| Tingkat Kewenangan Pemerintahan Level of Government Authority | 2019 | 2020 | 2021 |
|--|------------------|-------------------|------------------|
| (1) | (2) | (3) | (4) |
| Negara ² /State ² | 156,960 | 156,960 | 156,960 |
| Provinsi/Province | 55,400 | 96,420 | 96,420 |
| Kabupaten/Kota Regency/Municipality | 1 898,411 | 2 017,411 | 2 017,411 |
| Desa/Village | 1 034,550 | 1 034,550 | 1 034,550 |
| Khusus/Particular | NA | 11 374,499 | NA |
| - Industri/Industry | NA | 243,00 | NA |
| - Perusahaan/Corporation | NA | 11 131,499 | NA |
| Jumlah/Total | 3 145,321 | 14 635,499 | 3 301,709 |

Sumber/Source: Dinas Pekerjaan Umum dan Penataan Ruang Kabupaten Kotawaringin Barat/ Department of Public Works and Spatial planning of Kotawaringin Barat Regency

Tabel
Table 8.1.2

Panjang Jalan Menurut Jenis Permukaan Jalan dan Tingkat Kewenangan Pemerintahan di Kabupaten Kotawaringin Barat (km), 2021
Length of Roads by Type of Road Surface and Level of Government Authority in Kotawaringin Barat Regency (km), 2021

| Tingkat Kewenangan Pemerintahan Level of Government Authority | Jenis Permukaan Jalan Type of Road Surface | | | | Jumlah Total |
|--|---|----------------|-----------------|----------------|------------------|
| | Aspal Paved | Kerikil Gravel | Tanah Soil | Lainnya Others | |
| (1) | (2) | (3) | (4) | (5) | (6) |
| Negara/State | 153,130 | - | - | - | 156,96 |
| Provinsi/Province | 96,420 | - | - | - | 96,420 |
| Kabupaten/Regency | 1 031,489 | 495,587 | 478,270 | 12,492 | 2 017,838 |
| Desa/Village | - | - | 1 034,550 | - | 1 034,550 |
| Khusus/Particular | NA | NA | NA | NA | NA |
| Kotawaringin Barat | 1 281,039 | 495,587 | 1 512,82 | 12,492 | 3 301,938 |

Sumber/Source: Dinas Pekerjaan Umum dan Penataan Ruang Kabupaten Kotawaringin Barat/ Department of Public Works and Spatial planning of Kotawaringin Barat Regency

Tabel 8.1.3 Panjang Jalan Menurut Kondisi Jalan dan Tingkat Kewenangan Pemerintahan di Kabupaten Kotawaringin Barat (km), 2021
Length of Roads by Condition and Level of Government Authority of Roads in Kotawaringin Barat Regency (km), 2021

| Tingkat Kewenangan Pemerintahan Level of Government Authority | Kondisi Jalan Condition of Roads | | | | Jumlah Total |
|--|-------------------------------------|--------------------|-----------------|-----------------------------------|-------------------|
| | Baik Good | Sedang Moderate | Rusak Damage | Rusak Berat Severely Damage | |
| (1) | (2) | (3) | (4) | (5) | (6) |
| Negara/State | 149,76 | 7,2 | - | - | 156,96 |
| Provinsi/Province | 42,470 | 3,020 | 5,93 | 3,98 | 96,42 |
| Kabupaten/Regency | 865,426 | 458,09 | 371,408 | 310,376 | 2 005,30 |
| Desa/Village | - | 1 002,75 | - | - | 1 002,75 |
| Khusus/Particular | NA | Na | NA | NA | NA |
| Kotawaringin Barat | 1 098,676 | 12 845,559 | 377,338 | 314,356 | 14 635,929 |

Sumber/Source: Dinas Pekerjaan Umum dan Penataan Ruang Kabupaten Kotawaringin Barat/ Department of Public Works and Spatial planning of Kotawaringin Barat Regency

Tabel 8.1.4 Jumlah Kendaraan Bermotor Menurut Jenis Kendaraan di Kabupaten Kotawaringin Barat, 2016-2020
Numbers of Vehicle by Type in Kotawaringin Barat Regency, 2016-2020

| Jenis Type | 2016 | 2017 | 2018 | 2019 | 2020 |
|--|---------------|---------------|---------------|---------------|---------------|
| (1) | (2) | (3) | (4) | (5) | (6) |
| Sedan, Jeep, M.Bus (Pribadi) | 6 007 | 6 672 | 6 154 | 7 461 | 8 587 |
| Sedan, Jeep, M.Bus (Umum) | 28 | 75 | 30 | 48 | 48 |
| Bus, Micro Bus (Pribadi) | 183 | 146 | 111 | 127 | 132 |
| Bus, Micro Bus (Umum) | 10 | 53 | 28 | 45 | 46 |
| Truck, Pick Up (Pribadi) | 5 812 | 5 819 | 4 936 | 5 349 | 5 529 |
| Truck, Pick Up (Umum) | 396 | 619 | 551 | 615 | 497 |
| Alat Berat | 273 | 456 | 277 | 393 | 445 |
| Sepeda Motor R2 dan R3 | 56 115 | 50 833 | 44 009 | 45 485 | 46 626 |
| Kendaraan Bermotor dioperasikan di air | 14 | 14 | 14 | 14 | NA |
| Jumlah/Total | 68 838 | 64 687 | 56 110 | 59 537 | 59 537 |

Sumber/Source: Sistem Administrasi Manunggal Satu Atap (SAMSAT) Kabupaten Kotawaringin Barat/One-Stop Administration Services Office Kotawaringin Barat Regency

Tabel 8.1.5 Jumlah Kunjungan Kapal, Penumpang, dan Bongkar Muat Barang Menurut Bulan di Pelabuhan Kumai Kabupaten Kotawaringin Barat, 2020
Number of Ship, Passenger, and Loading by Month in Kumai Port Kotawaringin Barat Regency, 2020

| Bulan Month | Kapal Ship | | Penumpang (orang) Passenger (people) | |
|---------------------|--------------------------|-------------------------|---|------------------------|
| | Dalam Negeri Domestic | Luar Negeri Overseas | Datang Arrival | Berangkat Departure |
| (1) | (2) | (3) | (4) | (5) |
| Januari/January | 241 | 2 | 8 087 | 5 154 |
| Februari/February | 214 | 2 | 6 651 | 4 292 |
| Maret/March | 253 | 1 | 6 761 | 5 900 |
| April/April | 237 | 0 | 6 074 | 12 728 |
| Mei/May | 228 | 0 | 3 777 | 7 633 |
| Juni/June | 251 | 3 | 14 719 | 9 403 |
| Juli/July | 203 | 2 | 3 719 | 2 523 |
| Agustus/August | 230 | 1 | 4 250 | 3 945 |
| September/September | 248 | 0 | 7 334 | 6 975 |
| Oktober/October | 233 | 1 | 7 826 | 9 608 |
| November/November | 215 | 0 | 9 702 | 9 298 |
| Desember/December | 213 | 1 | 9 297 | 9 261 |
| Jumlah/Total | 2 766 | 13 | 88197 | 86720 |

Lanjutan Tabel/*Continued Table* 8.1.5

| Bulan Month | Barang Dalam Negeri <i>Domestic Goods</i> | | Barang Luar Negeri <i>Overseas Goods</i> | |
|-----------------------------|--|------------------------|---|------------------------|
| | Bongkar <i>Unloading</i> | Muat <i>Loading</i> | Bongkar <i>Unloading</i> | Muat <i>Loading</i> |
| (1) | (2) | (3) | (4) | (5) |
| Januari/ <i>January</i> | 129 627 | 242 500 | 5 618 | 137 325 |
| Februari/ <i>February</i> | 152 029 | 287 757 | 4 249 | 175 228 |
| Maret/ <i>March</i> | 174 081 | 299 083 | 2 150 | 78 199 |
| April/ <i>April</i> | 171 695 | 306 560 | - | 108 264 |
| Mei/ <i>May</i> | 133 656 | 232 397 | - | 168 064 |
| Juni/ <i>June</i> | 144 207 | 315 254 | 5 522 | 150 257 |
| Juli/ <i>July</i> | 100 295 | 268 708 | - | 148 534 |
| Agustus/ <i>August</i> | 186 317 | 279 014 | 800 | 98 789 |
| September/ <i>September</i> | 156 278 | 262 192 | - | 143 518 |
| Oktober/ <i>October</i> | 161 985 | 272 060 | 800 | 105 504 |
| November/ <i>November</i> | 147 766 | 228 395 | - | 136 954 |
| Desember/ <i>December</i> | 155 225 | 221 454 | 845 | 186 042 |
| Jumlah/Total | 1 813 161 | 3 215 374 | 19 984 | 1 636 678 |

Sumber/*Source*: Kantor Kesyahbandaran dan Otoritas pelabuhan (KSOP) Kumai/ *Port Authority and Harbormaster Office Kumai*

Tabel
Table 8.1.6

Jumlah Kunjungan Kapal, Penumpang, dan Bongkar Muat Barang Menurut Bulan di Pelabuhan Pangkalan Bun Kabupaten Kotawaringin Barat, 2020
Number of Ship, Passenger, and Loading by Month in Pangkalan Bun Port Kotawaringin Barat Regency, 2020

| Bulan Month | Kapal Ship | | Penumpang (orang) Passenger (people) | |
|---------------------|--------------------------|-------------------------|---|------------------------|
| | Dalam Negeri Domestic | Luar Negeri Overseas | Datang Arrival | Berangkat Departure |
| (1) | (2) | (3) | (4) | (5) |
| Januari/January | 8 | 12 | - | - |
| Februari/February | 15 | 15 | - | - |
| Maret/March | 11 | 12 | - | - |
| April/April | 12 | 12 | - | - |
| Mei/May | 9 | 11 | - | - |
| Juni/June | 10 | 12 | - | - |
| Juli/July | 7 | 9 | - | - |
| Agustus/August | 14 | 6 | - | - |
| September/September | 12 | 13 | - | - |
| Oktober/October | 7 | 13 | - | - |
| November/November | 8 | 9 | - | - |
| Desember/December | 10 | 11 | - | - |
| Jumlah/Total | 123 | 135 | - | - |

Lanjutan Tabel/*Continued Table* 8.1.6

| Bulan Month | Barang Dalam Negeri Domestic Goods | | Barang Luar Negeri Overseas Goods | |
|---------------------|---------------------------------------|--------------------|--------------------------------------|------------------|
| | Bongkar Unloading | Muat Loading | Bongkar Unloading | Muat Loading |
| (1) | (2) | (3) | (4) | (5) |
| Januari/January | 15 793, 43 | 222, 35 | - | 2 507,11 |
| Februari/February | 800, 047 | 10 224, 95 | - | 14 085,94 |
| Maret/March | 4 955, 10 | 10 629, 80 | - | - |
| April/April | 5 947, 33 | 11 371, 08 | - | 9 153,62 |
| Mei/May | 10 366, 01 | 9 197, 45 | - | 3 627,26 |
| Juni/June | 7 673, 40 | 14 906, 65 | - | 7 684,76 |
| Juli/July | 4 626, 04 | 6 699, 99 | - | 5 085,75 |
| Agustus/August | 5 303, 88 | 6 840, 64 | - | 8 629,07 |
| September/September | 6 278, 57 | 13 457, 08 | - | - |
| Oktober/October | 7 452, 90 | 13 805, 38 | - | - |
| November/November | 4 489, 51 | 7 469, 35 | - | 2 148,46 |
| Desember/December | 4 106, 67 | 10 342, 83 | - | 4 562,50 |
| Jumlah/Total | 77 792, 89 | 115 167, 56 | - | 57 484,47 |

Sumber/Source: Kantor Kesyahbandaran dan Otoritas pelabuhan (KSOP) Pangkalan Bun/ Port Authority and Harbormaster Office Pangkalan Bun

Tabel 8.1.7 **Lalu-Lintas Penerbangan Dalam Negeri Menurut Bulan di Bandara Iskandar Pangkalan Bun, 2021**
Domestic Aviation Traffic by Month at Pangkalan Bun
According to Iskandar Airport, 2021

| Bulan Month | Pesawat Plane | | Penumpang (orang) Passenger | | |
|---------------------|-------------------|------------------------|--------------------------------|------------------------|--------------------|
| | Datang Arrival | Berangkat Departure | Datang Arrival | Berangkat Departure | Transit Transit |
| (1) | (2) | (3) | (4) | (5) | (6) |
| Januari/January | 145 | 145 | 9 521 | 7 398 | 41 |
| Februari/February | 112 | 112 | 6 940 | 6 433 | 0 |
| Maret/March | 154 | 154 | 8 770 | 8 996 | 0 |
| April/April | 198 | 198 | 8 893 | 10 844 | 0 |
| Mei/May | 132 | 132 | 5 334 | 8 601 | 0 |
| Juni/June | 261 | 261 | 17 492 | 14 467 | 14 |
| Juli/July | 107 | 107 | 4 929 | 1 770 | 18 |
| Agustus/August | 66 | 66 | 4 227 | 1 147 | 14 |
| September/September | 60 | 60 | 4 612 | 2 790 | 25 |
| Oktober/October | 128 | 128 | 7 164 | 5 307 | 81 |
| November/November | 147 | 146 | 9 496 | 9 133 | 32 |
| Desember/December | 171 | 171 | 10 969 | 11 122 | 6 |
| Jumlah/Total | 1 681 | 1 680 | 98 347 | 88 008 | 231 |

Lanjutan Tabel/*Continued Table* 8.1.7

| Bulan Month | Barang Goods | | Bagasi Baggage | | Pos Paket Package | |
|---------------------|----------------------|-----------------|----------------------|-----------------|----------------------|-----------------|
| | Bongkar Unloading | Muat Loading | Bongkar Unloading | Muat Loading | Bongkar Unloading | Muat Loading |
| (1) | (2) | (3) | (4) | (5) | (6) | (7) |
| Januari/January | 55 524 | 31 630 | 32 376 | 24 350 | - | - |
| Februari/February | 31 801 | 24 436 | 21 160 | 10 978 | - | - |
| Maret/March | 39 320 | 30 781 | 22 927 | 13 164 | - | - |
| April/April | 48 583 | 38 125 | 20 467 | 14 733 | - | - |
| Mei/May | 26 017 | 37 101 | 12 645 | 10 781 | - | - |
| Juni/June | 94 646 | 68 861 | 37 848 | 22 778 | - | - |
| Juli/July | 36 430 | 8 826 | 29 464 | 18 735 | - | - |
| Agustus/August | 35 831 | 8 561 | 35 617 | 20 807 | - | - |
| September/September | 39 649 | 21 007 | 56 975 | 22 645 | - | - |
| Oktober/October | 53 094 | 32 708 | 37 318 | 25 977 | - | - |
| November/November | 61 041 | 41 513 | 31 644 | 23 900 | - | - |
| Desember/December | 65 733 | 48 916 | 34 918 | 24 207 | - | - |
| Jumlah/Total | 587 669 | 392 465 | 373 359 | 233 055 | - | - |

Sumber/Source: Bandar Udara Iskandar Pangkalan Bun/ *Iskandar Airport Pangkalan Bun*

8.2 KOMUNIKASI COMMUNICATION

Tabel 8.2.1 **Jumlah Kantor Pos Pembantu Menurut Kecamatan di Kabupaten Kotawaringin Barat, 2018–2021**
Table 8.2.1 **Number of Post Offices Subsidiaries by Subdistrict in Kotawaringin Barat Regency, 2018–2021**

| Kecamatan Subdistrict | 2018 | 2019 | 2020 | 2021 |
|---------------------------|----------|----------|----------|----------|
| (1) | (2) | (3) | (4) | (5) |
| Kotawaringin Lama | 1 | 1 | 1 | 1 |
| Arut Selatan | 1 | 1 | - | - |
| Kumai | 1 | 1 | 1 | 1 |
| Pangkalan Banteng | 1 | 1 | 1 | 1 |
| Pangkalan Lada | 1 | 1 | 1 | 1 |
| Arut Utara | - | - | - | - |
| Kotawaringin Barat | 5 | 5 | 4 | 4 |

Sumber/Source: PT. Pos Indonesia (Persero) di Kabupaten Kotawaringin Barat/ Indonesian Pos of Kotawaringin Barat Regency

Tabel 8.2.2 Jumlah Pelanggan Telepon dan Internet Menurut Bulan di Kabupaten Kotawaringin Barat, 2021
Number of Telephone and Internet Customer by Month in Kotawaringin Barat Regency, 2021

| Bulan Month | Pelanggan Telepon Telephone Customer | Pelanggan Indihome Indihome Customer | Pemakaian (Rp) Usage |
|---------------------|---|---|-------------------------|
| (1) | (2) | (3) | (4) |
| Januari/January | 6 746 | 18 739 | NA |
| Februari/February | 6 807 | 18 908 | NA |
| Maret/March | 6 743 | 18 731 | NA |
| April/April | 6 777 | 18 826 | NA |
| Mei/May | 6 786 | 18 850 | NA |
| Juni/June | 6 799 | 18 885 | NA |
| Juli/July | 6 832 | 18 977 | NA |
| Agustus/August | 6 878 | 19 105 | NA |
| September/September | 6 888 | 19 132 | NA |
| Oktober/October | 6 930 | 19 249 | NA |
| November/November | 6 943 | 19 286 | NA |
| Desember/December | 6 976 | 19 378 | NA |

Catatan/Note: SSL adalah Satuan Sambungan Layanan/SSL is Service Connection Unit

SST adalah Satuan Sambungan Telepon/SST is Telephone Connection Unit

Sumber/Source: PT. Telkom Kabupaten Kotawaringin Barat/PT. Telkom Kotawaringin Barat Regency



9

**PERBANKAN, KOPERASI,
DAN HARGA-HARGAI**
BANKING, COOPERATIVE, AND PRICES

<https://koba.kab.bps.go.id>

PENJELASAN TEKNIS

1. **Kantor bank** terdiri dari Kantor Pusat (KP), Kantor Cabang (KC), Kantor Cabang Pembantu (KCP), dan kantor di bawah KCP, Kantor Kas (KK).
2. **Aktiva** adalah kekayaan, baik yang berupa uang maupun benda lain yang dapat dinilai dengan uang ataupun yang tidak berwujud secara nyata, seperti hak paten.

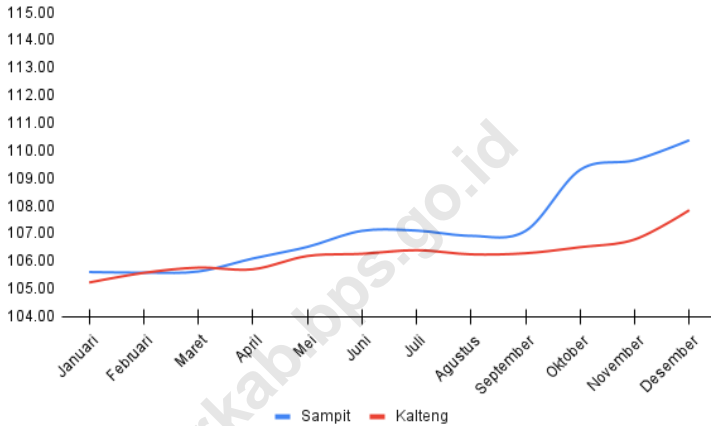
TECHNICAL NOTES

1. **Office of the bank** consists of Head Office, Branch Office, Sub Branch Office, and offices under the Sub Branch Office, Cash Office.
2. **Activa** are assets, whether in the form of money or other objects that can be valued with money or that are not tangible, such as patents.

<https://kobarkab.bps.go.id>

Gambar 9.1
Figures

Indeks Harga Konsumen per Bulan (2018=100) di Kota Sampit dan Provinsi Kalimantan Tengah, 2021
Consumer Price Index per Month (2018=100) in Sampit Municipality and Kalimantan Tengah Province 2020



Sumber/Source: BPS, Survei Harga Konsumen/BPS-Statistics Indonesia, Consumer Price Survey

Tabel 9.1
Table

Jumlah Koperasi Aktif dan Anggota Koperasi Menurut Kecamatan di Kabupaten Kotawaringin Barat, 2021
Number of Active Cooperative dan Member of Cooperative by Subdistrict in Kotawaringin Barat Regency, 2021

| Kecamatan Subdistrict | Koperasi | | Anggota | |
|-------------------------------------|-----------|------------|-------------|--------------|
| | KUD | Non KUD | KUD | Non KUD |
| (1) | (2) | (3) | (4) | (5) |
| Kotawaringin Lama | 2 | 17 | 106 | 10858 |
| Arut Selatan | 4 | 120 | 946 | 10618 |
| Kumai | 4 | 38 | 769 | 6885 |
| Pangkalan Banteng | 1 | 21 | 928 | 3585 |
| Pangkalan Lada | 4 | 11 | 3762 | 4616 |
| Arut Utara | 1 | 14 | 37 | 1143 |
| Kabupaten Kotawaringin Barat | 16 | 221 | 6548 | 37705 |

Catatan/Note: ...

Sumber/Source: Dinas Perindustrian, Perdagangan, Koperasi, dan UMK Kabupaten Kotawaringin Barat

Tabel 9.2
Table**Indeks Harga Konsumen per Bulan Menurut Kelompok Pengeluaran (2018=100) di Kota Sampit 2021**
Consumer Price Index per Month by Expenditure Group (2018=100) in Sampit Municipality, 2021

| Bulan Month | Makanan, Minuman dan Tembakau Food, Beverages and Tobacco | Pakaian dan Alas Kaki Clothing and Footwear | Perumahan, Air, Listrik, dan Bahan Bakar Rumah Tangga Housing, Water, Electricity, and Household Fuels |
|---------------------|--|--|---|
| (1) | (2) | (3) | (4) |
| Januari/January | 108,39 | 98,13 | 100,00 |
| Februari/February | 108,45 | 111,26 | 112,47 |
| Maret/March | 109,37 | 104,35 | 102,60 |
| April/April | 109,06 | 102,17 | 100,00 |
| Mei/May | 85,57 | 100,00 | 145,65 |
| Juni/June | 111,06 | 105,75 | 102,60 |
| Juli/July | 110,95 | 105,13 | 102,60 |
| Agustus/August | 110,22 | 96,03 | 92,39 |
| September/September | 110,38 | 105,02 | 102,60 |
| Oktober/October | 110,85 | 120,59 | 100,00 |
| November/November | 111,44 | 102,05 | 100,00 |
| Desember/December | 112,53 | 113,06 | 88,41 |
| 2021 | 108,19 | 105,30 | 104,11 |

Lanjutan Tabel/*Continued Table 9.2*

| Bulan <i>Month</i> | Perlengkapan, Peralatan, dan Pemeliharaan Rutin Rumah Tangga <i>Furnishing, Household Equipment and Routine Household Maintenance</i> | Kesehatan <i>Health</i> | Transportasi <i>Transport</i> |
|------------------------------|---|-----------------------------------|---|
| (1) | (5) | (6) | (7) |
| Januari/ <i>January</i> | 99,75 | 99,22 | 94,06 |
| Februari/ <i>February</i> | 99,75 | 100,00 | 114,11 |
| Maret/ <i>March</i> | 98,89 | 100,00 | 107,12 |
| April/ <i>April</i> | 98,89 | 116,77 | 125,93 |
| Mei/ <i>May</i> | 114,11 | 99,77 | 114,36 |
| Juni/ <i>June</i> | 98,89 | 100,00 | 104,38 |
| Juli/ <i>July</i> | 98,89 | 100,00 | 104,38 |
| Agustus/ <i>August</i> | 98,89 | 100,00 | 101,41 |
| September/ <i>September</i> | 98,89 | 100,00 | 104,38 |
| Oktober/ <i>October</i> | 98,89 | 125,00 | 103,58 |
| November/ <i>November</i> | 99,89 | 108,70 | 99,50 |
| Desember/ <i>December</i> | 99,89 | 105,54 | 84,34 |
| 2021 | 100,47 | 104,58 | 104,80 |

Lanjutan Tabel/Continued Table 9.2

| Bulan Month | Informasi, Komunikasi, dan Jasa Keuangan Information, Communication and Financial Services | Rekreasi, Olahraga, dan Budaya Recreation, Sport, and Culture | Pendidikan Education |
|------------------------|---|--|---------------------------------|
| (1) | (8) | (9) | (10) |
| Januari/January | 100,00 | 100,00 | 100,00 |
| Februari/February | 106,27 | 112,31 | 101,10 |
| Maret/March | 100,00 | 103,25 | 101,41 |
| April/April | 100,00 | 109,32 | 113,05 |
| Mei/May | 110,54 | 111,23 | 111,98 |
| Juni/June | 100,00 | 103,25 | 101,41 |
| Juli/July | 100,00 | 103,25 | 101,41 |
| Agustus/August | 106,38 | 83,33 | 111,80 |
| September/September | 100,00 | 103,25 | 101,41 |
| Oktober/October | 117,75 | 63,43 | 111,34 |
| November/November | 110,74 | 100,00 | 106,95 |
| Desember/December | 102,98 | 110,74 | 100,00 |
| 2021 | 104,56 | 100,28 | 105,16 |

Lanjutan Tabel/*Continued Table* 9.2

| Bulan <i>Month</i> | Penyediaan Makanan dan Minuman/Restoran <i>Food and Beverage Services/Restaurant</i> | Perawatan Pribadi dan Jasa Lainnya <i>Personal Care and Other Services</i> | Umum General |
|-----------------------------|---|--|-----------------|
| (1) | (11) | (12) | (13) |
| Januari/ <i>January</i> | 109,75 | 83,08 | 105,60 |
| Februari/ <i>February</i> | 108,79 | 112,81 | 105,58 |
| Maret/ <i>March</i> | 105,44 | 128,41 | 105,62 |
| April/ <i>April</i> | 102,16 | 105,19 | 106,09 |
| Mei/ <i>May</i> | 102,25 | 89,41 | 106,51 |
| Juni/ <i>June</i> | 105,44 | 130,58 | 107,09 |
| Juli/ <i>July</i> | 105,44 | 133,05 | 107,10 |
| Agustus/ <i>August</i> | 115,55 | 105,19 | 106,91 |
| September/ <i>September</i> | 105,44 | 135,27 | 107,09 |
| Oktober/ <i>October</i> | 103,29 | 97,48 | 109,30 |
| November/ <i>November</i> | 111,89 | 71,03 | 109,65 |
| Desember/ <i>December</i> | 106,67 | 111,36 | 110,37 |
| 2021 | 106,84 | 108,57 | 107,24 |

Catatan/*Note*: ...Sumber/*Source*: BPS, Survei Harga Konsumen/*BPS-Statistics Indonesia, Consumer Price Survey*

Tabel
Table 9.4**Laju Inflasi Bulanan Menurut Kelompok Pengeluaran
(2018=100) di Kota Sampit, 2021**
**Monthly Inflation Rate by Expenditure Group (2018=100) in
Sampit Municipality, 2021**

| Bulan Month | Makanan, Minuman dan Tembakau Food, Beverages and Tobacco | Pakaian dan Alas Kaki Clothing and Footwear | Perumahan, Air, Listrik, dan Bahan Bakar Rumah Tangga Housing, Water, Electricity, and Household Fuels |
|------------------------------|--|--|---|
| (1) | (2) | (3) | (4) |
| Januari/January | 0,33 | 0,00 | 0,00 |
| Februari/February | 0,06 | 0,00 | 0,00 |
| Maret/March | 0,85 | 0,00 | 0,00 |
| April/April | -0,28 | 0,00 | 0,00 |
| Mei/May | 0,85 | 0,00 | 0,00 |
| Juni/June | 0,97 | -0,15 | 0,00 |
| Juli/July | -0,10 | -0,59 | 0,00 |
| Agustus/August | -0,66 | 0,00 | 0,00 |
| September/September | 0,15 | -0,18 | 0,00 |
| Oktober/October | 0,43 | 0,00 | 0,00 |
| November/November | 0,53 | 0,00 | 0,00 |
| Desember/December | 0,98 | 0,00 | 0,00 |
| 2021 | 4,17 | 1,39 | 15,02 |

Lanjutan Tabel/*Continued Table* 9.4

| Bulan <i>Month</i> | Perlengkapan, Peralatan, dan Pemeliharaan Rutin Rumah Tangga <i>Furnishing, Household Equipment and Routine Household Maintenance</i> | Kesehatan <i>Health</i> | Transportasi <i>Transport</i> |
|------------------------------|---|-----------------------------------|---|
| (1) | (5) | (6) | (7) |
| Januari/ <i>January</i> | 0,93 | 0,00 | 0,00 |
| Februari/ <i>February</i> | 0,00 | 0,00 | 0,00 |
| Maret/ <i>March</i> | -0,86 | 0,00 | 3,00 |
| April/ <i>April</i> | 0,00 | 0,00 | 0,00 |
| Mei/ <i>May</i> | 0,00 | 0,00 | 0,00 |
| Juni/ <i>June</i> | 0,00 | 0,00 | 0,00 |
| Juli/ <i>July</i> | 0,00 | 0,00 | 0,00 |
| Agustus/ <i>August</i> | 0,00 | 0,00 | 0,00 |
| September/ <i>September</i> | 0,00 | 0,00 | 0,00 |
| Oktober/ <i>October</i> | 0,00 | 0,00 | 0,00 |
| November/ <i>November</i> | 1,01 | 0,00 | 0,00 |
| Desember/ <i>December</i> | 0,00 | 0,00 | 0,00 |
| 2021 | 3,90 | 23,43 | -2,49 |

Lanjutan Tabel/*Continued Table 9.4*

| Bulan Month | Informasi, Komunikasi, dan Jasa Keuangan Information, Communication and Financial Services | Rekreasi, Olahraga, dan Budaya Recreation, Sport, and Culture | Pendidikan Education |
|-----------------------------|---|--|---------------------------------|
| (1) | (8) | (9) | (10) |
| Januari/ <i>January</i> | 0,00 | 0,00 | 0,00 |
| Februari/ <i>February</i> | 0,00 | 0,00 | 0,35 |
| Maret/ <i>March</i> | 0,00 | 0,00 | 0,00 |
| April/ <i>April</i> | 0,00 | 0,30 | 0,79 |
| Mei/ <i>May</i> | 2,38 | 3,39 | 3,53 |
| Juni/ <i>June</i> | 0,00 | 0,00 | 0,00 |
| Juli/ <i>July</i> | 0,00 | 0,00 | 0,00 |
| Agustus/ <i>August</i> | 0,00 | 0,00 | 0,22 |
| September/ <i>September</i> | 0,00 | 0,00 | 0,00 |
| Oktober/ <i>October</i> | 0,00 | 0,00 | 0,00 |
| November/ <i>November</i> | 0,00 | 0,00 | 0,00 |
| Desember/ <i>December</i> | 0,00 | 0,00 | 0,00 |
| 2021 | 0,13 | 1,85 | 4,35 |

Lanjutan Tabel/*Continued Table 9.4*

| Bulan Month | Penyediaan Makanan dan Minuman/Restoran Food and Beverage Services/Restaurant | Perawatan Pribadi dan Jasa Lainnya Personal Care and Other Services | Umum General |
|---------------------|---|--|-----------------|
| (1) | (11) | (12) | (13) |
| Januari/January | -0,62 | -10,96 | 0,09 |
| Februari/February | 0,26 | 7,44 | -0,02 |
| Maret/March | 0,00 | 2,60 | 0,04 |
| April/April | 2,16 | 5,40 | 0,44 |
| Mei/May | 0,27 | 4,01 | 0,40 |
| Juni/June | 0,00 | 0,94 | 0,54 |
| Juli/July | 0,00 | 1,89 | 0,01 |
| Agustus/August | 6,99 | 3,88 | -0,18 |
| September/September | 0,00 | 1,67 | 0,17 |
| Oktober/October | -0,17 | -4,67 | 2,06 |
| November/November | -0,45 | -2,12 | 0,32 |
| Desember/December | 0,00 | -4,13 | 0,66 |
| 2021 | 2,29 | 2,32 | 4,62 |

Catatan/Note: ...

Sumber/Source: BPS, Survei Harga Konsumen/BPS-Statistics Indonesia, Consumer Price Survey



PENGELUARAN PENDUDUK
POPULATION EXPENDITURE

<https://kobar.kab.go.id>

PENJELASAN TEKNIS

TECHNICAL NOTES

1. **Pengeluaran rata-rata per kapita** adalah biaya yang dikeluarkan untuk konsumsi semua anggota rumah tangga selama sebulan baik yang berasal dari pembelian, pemberian, maupun produksi sendiri dibagi dengan banyaknya anggota rumah tangga dalam rumah tangga tersebut.
2. **Data pengeluaran dan konsumsi penduduk menurut kelompok barang** diperoleh dari Survei Sosial Ekonomi Nasional (Susenas) Maret.
3. **Data konsumsi/ pengeluaran rumah tangga** yang dikumpulkan pada Susenas 2020 dibagi menjadi dua kelompok yaitu konsumsi makanan dan bukan makanan.
4. **Konsumsi/ pengeluaran makanan** dirinci menjadi 188 komoditi, masing-masing dikumpulkan data kuantitas dan nilainya.
5. **Konsumsi bukan makanan** pada umumnya yang dikumpulkan hanya data nilainya, kecuali untuk beberapa jenis pengeluaran tertentu, seperti penggunaan listrik, air, gas, dan bahan bakar minyak (BBM) yang dikumpulkan kuantitasnya.

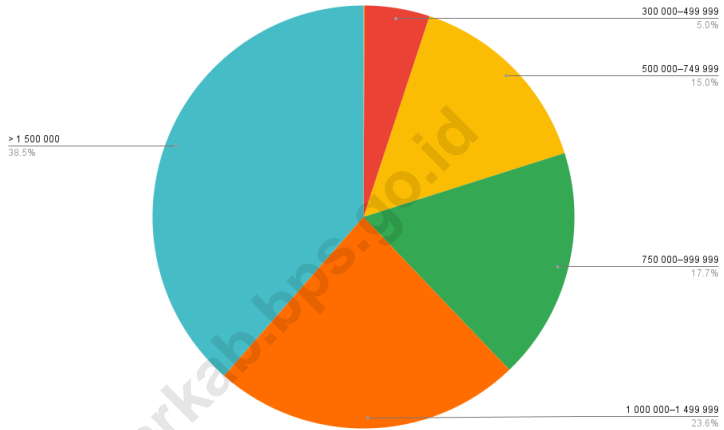
1. **Per capita average expenditure** is the cost spent for all household members consumption during the month, whether from purchasing, giving, or own production, divided by the number of household member in the household.
2. **Expenditure and consumption data of population by commodity groups** are obtained from the Social Economy Survey (Susenas).
3. **Data consumption/ expenditure of households** that is collected on Susenas 2020 is divided into two groups; food and non-food consumption.
4. **Consumption expenditure of food** are specified into 188 commodities, which each commodity is collected the quantities and its value.
5. **Non-food consumption**, generally, only collected its values, except for some specific types of expenditure such as the use of electricity, water, gas, and fuel oil (BBM) which also collected the quantity.

6. **Pengeluaran konsumsi rumah tangga** mencakup berbagai pengeluaran konsumsi akhir rumah tangga atas barang dan jasa untuk memenuhi kebutuhan individu ataupun kelompok secara langsung. Pengeluaran rumah tangga disini mencakup makanan dan minuman selain restoran; pakaian, alas kaki, dan jasa perawatannya; perumahan dan perlengkapan rumah tangga; kesehatan dan pendidikan; transportasi dan komunikasi; restoran dan hotel serta lainnya.

6. **Household consumption expenditure** consist of expenditure incurred by households, which are used for both individual or collective needs. Household consumption are classified into food and beverages other than restaurants; clothing, footwear, and related maintenance services; housing and households equipment; health and education; transport and communication; reaturants and hotels; and others.

Gambar 10.2
Figures

Persentase Penduduk Menurut Golongan Pengeluaran Per Kapita Sebulan di Kabupaten Kotawaringin Barat, 2021
Percentage of Population by Class of Monthly Expenditure per Capita in Kotawaringin Barat Regency, 2021



Sumber/Source: BPS, Survei Sosial Ekonomi Nasional (Susenas) Maret/BPS-Statistics Indonesia, National Socioeconomic Survey March

Tabel
Table 10.1

Rata-rata Pengeluaran per Kapita Sebulan Menurut Kelompok Komoditas (rupiah) di Kabupaten Kotawaringin Barat, 2020 dan 2021
Monthly Average Expenditure per Capita by Commodity Group (rupiahs) in Kotawaringin Barat Regency, 2020 and 2021

| Kelompok Komoditas/Commodity Group | 2020 | 2021 |
|---|------------------|------------------|
| (1) | (2) | (3) |
| Makanan/Food | | |
| Padi-padian/ <i>Cereals</i> | 79 042 | 83 925 |
| Umbi-umbian/ <i>Tubers</i> | 5 913 | 9 752 |
| Ikan/udang/cumi/kerang/ <i>Fish/shrimp/common squid/shells</i> | 72 427 | 79 313 |
| Daging/ <i>Meat</i> | 44 717 | 47 388 |
| Telur dan susu/ <i>Eggs and milk</i> | 49 067 | 51 608 |
| Sayur-sayuran/ <i>Vegetables</i> | 66 540 | 85 401 |
| Kacang-kacangan/ <i>Legumes</i> | 18 119 | 18 221 |
| Buah-buahan/ <i>Fruits</i> | 29 869 | 29 332 |
| Minyak dan kelapa/ <i>Oil and coconut</i> | 17 890 | 20 570 |
| Bahan minuman/ <i>Beverage stuffs</i> | 23 731 | 31 424 |
| Bumbu-bumbuan/ <i>Spices</i> | 16 768 | 23 639 |
| Konsumsi lainnya/ <i>Miscellaneous food items</i> | 16 555 | 18 758 |
| Makanan dan minuman jadi/ <i>Prepared food and beverages</i> | 205 857 | 203 731 |
| Rokok/ <i>Cigarettes</i> | 106 637 | 105 573 |
| Jumlah makanan/Total food | 753 132 | 808 636 |
| Bukan makanan/Non-food | | |
| Perumahan dan fasilitas rumah tangga/ <i>Housing and household facilities</i> | 436 644 | 448 412 |
| Aneka barang dan jasa/ <i>Goods and services</i> | 159 889 | 193 353 |
| Pakaian, alas kaki, dan tutup kepala/ <i>Clothing, footwear, and headgear</i> | 37 066 | 39 060 |
| Barang tahan lama/ <i>Durable goods</i> | 96 868 | 120 853 |
| Pajak, pungutan, dan asuransi/ <i>Taxes and insurance</i> | 52 353 | 61 102 |
| Keperluan pesta dan upacara/kenduri/ <i>Parties and ceremonies</i> | 27 746 | 10 983 |
| Jumlah bukan makanan/Total non-food | 810 566 | 873 763 |
| Jumlah/Total | 1 563 698 | 1 682 399 |

Sumber/Source: BPS, Survei Sosial Ekonomi Nasional (Susenas) Maret/BPS-Statistics Indonesia, National Socioeconomic Survey March

Tabel 10.2 **Persentase Pengeluaran per Kapita Sebulan Menurut Kelompok Komoditas di Kabupaten Kotawaringin Barat, 2020 dan 2021**
Percentage of Monthly Expenditure per Capita by Commodity Group in Kotawaringin Barat Regency, 2020 and 2021

| Kelompok Komoditas/Commodity Group | 2020 | 2021 |
|---|---------------|---------------|
| (1) | (2) | (3) |
| Makanan/Food | | |
| Padi-padian/Cereals | 5,05 | 4,99 |
| Umbi-umbian/Tubers | 0,38 | 0,58 |
| Ikan/udang/cumi/kerang/Fish/shrimp/common squid/shells | 4,63 | 4,71 |
| Daging/Meat | 2,86 | 2,82 |
| Telur dan susu/Eggs and milk | 3,14 | 3,07 |
| Sayur-sayuran/Vegetables | 4,26 | 5,08 |
| Kacang-kacangan/Legumes | 1,16 | 1,08 |
| Buah-buahan/Fruits | 1,91 | 1,74 |
| Minyak dan kelapa/Oil and coconut | 1,14 | 1,22 |
| Bahan minuman/Beverage stuffs | 1,52 | 1,87 |
| Bumbu-bumbuan/Spices | 1,07 | 1,41 |
| Konsumsi lainnya/Miscellaneous food items | 1,06 | 1,11 |
| Makanan dan minuman jadi/Prepared food and beverages | 13,16 | 12,11 |
| Rokok/Cigarettes | 6,82 | 6,28 |
| Jumlah makanan/Total food | 48,16 | 48,06 |
| Bukan makanan/Non-food | | |
| Perumahan dan fasilitas rumah tangga/Housing and household facilities | 27,92 | 26,65 |
| Aneka barang dan jasa/Goods and services | 10,23 | 11,49 |
| Pakaian, alas kaki, dan tutup kepala/Clothing, footwear, and headgear | 2,37 | 2,32 |
| Barang tahan lama/Durable goods | 6,19 | 7,18 |
| Pajak, pungutan, dan asuransi/Taxes and insurance | 3,35 | 3,63 |
| Keperluan pesta dan upacara/kenduri/Parties and ceremonies | 1,77 | 0,65 |
| Jumlah bukan makanan/Total non-food | 51,84 | 51,94 |
| Jumlah/Total | 100,00 | 100,00 |

Sumber/Source: BPS, Survei Sosial Ekonomi Nasional (Susenas) Maret/BPS-Statistics Indonesia, National Socioeconomic Survey March

Tabel
Table 10.3**Persentase Penduduk Menurut Golongan Pengeluaran Per Kapita Sebulan di Kabupaten Kotawaringin Barat, 2021**
Percentage of Population by Class of Monthly Expenditure per Capita in Kotawaringin Barat Regency, 2021

| Golongan Pengeluaran Per Kapita Sebulan (rupiah) Class of Monthly Expenditure per Capita (rupiahs) | Persentase Penduduk Percentage of Population |
|---|---|
| (1) | (2) |
| < 150 000 | 0,00 |
| 150 000–199 999 | 0,00 |
| 200 000–299 999 | 0,08 |
| 300 000–499 999 | 4,99 |
| 500 000–749 999 | 15,04 |
| 750 000–999 999 | 17,73 |
| 1 000 000–1 499 999 | 23,64 |
| > 1 500 000 | 38,51 |
| Jumlah/Total | 100,00 |

Catatan/Note: ...

Sumber/Source: BPS, Survei Sosial Ekonomi Nasional (Susenas) Maret/BPS-Statistics Indonesia, National Socioeconomic Survey March

<https://kobarkab.bps.go.id>



PERDAGANGAN
TRADE

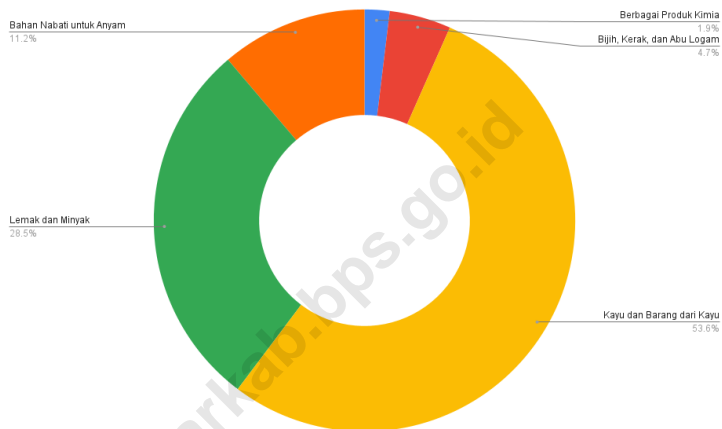
<https://kobarkab.bps.go.id>

PENJELASAN TEKNIS**TECHNICAL NOTES**

1. **Ekspor barang dan jasa** merupakan transaksi perdagangan barang dan jasa dari penduduk (residen) ke bukan penduduk (non-residen). Impor barang dan jasa adalah transaksi perdagangan dari bukan penduduk ke penduduk. Ekspor atau impor barang terjadi pada saat terjadi perubahan hak kepemilikan barang antara penduduk dengan bukan penduduk (dengan atau tanpa perpindahan fisik barang tersebut).
 2. **Pengesahan dokumen** kepabeanan ekspor dan impor dilakukan oleh Bea dan Cukai berdasarkan persetujuan muat/bongkar barang.
 3. **Sistem pengolahan dokumen impor/ekspor Indonesia adalah sistem "Carry Over"** yaitu dokumen ditunggu selama satu bulan, setelah bulan berjalan, sedangkan dokumen-dokumen yang terlambat akan diolah pada bulan berikutnya. Dengan demikian dokumen bulan-bulan sebelumnya yang terlambat diterima dan masuk pada bulan berjalan, diperlakukan sebagai dokumen bulan pengolahan.
1. **Exports of goods and services** are the trade transaction of goods and services from the population (resident) to non residents. Imports of goods and services are trade transactions from non-residents to residents. Export or import of goods occurs when there is a change of property rights among the population with non-resident (with or without physical movement of goods).
 2. **The legalization of customs export and import documents** is conducted by the Customs and Excise Office.
 3. **The carry-over system** is used in processing Indonesian export and import documents. Documents are processed one month after the current month, while those received later will be processed for the succeeding month. This means previous documents received in the current month will be treated as processed documents.

Gambar 11.1
Figures

Volume Ekspor Menurut Komoditas di Kabupaten Kotawaringin Barat, 2021 (kg)
Volume of Exports by Commodity in Kotawaringin Barat Regency, 2021 (kg)



Sumber/Source: Dokumen Pemberitahuan Ekspor Barang (PEB) dan Pemberitahuan Impor Barang (PIB) KPPBC Pusat/ *Export Declaration Document (PEB) and Goods Import Declaration (PIB) Central KPPBC*

Tabel
Table 11.1

**Nilai Ekspor Menurut Komoditas di Kabupaten
Kotawaringin Barat, 2020-2021 (US\$)**
**Value of Exports by Commodity in Kotawaringin Barat
Regency, 2020-2021 (US\$)**

| Komoditas Commodity | 2020 | 2021 |
|---|-----------------------|-----------------------|
| (1) | (2) | (3) |
| <i>Berbagai Produk Kimia</i> | 7 220 563,81 | 20 176 173,59 |
| <i>Bijih, Kerak, dan Abu Logam</i> | 48 181 190,42 | 58 088 142,41 |
| <i>Kayu dan Barang dari Kayu</i> | 74 106 896,69 | 93 515 318,74 |
| <i>Lemak dan Minyak Hewani/Nabati</i> | 295 778 211,43 | 463 275 054,23 |
| <i>Bahan Nabati untuk Anyam Anyaman</i> | 2 921 238,13 | 55 536 526,75 |
| <i>Ampas Sisa Industri Makanan</i> | 1 328 572,03 | - |
| Jumlah/Total | 429 536 672,51 | 690 591 215,72 |

Sumber/Source: Dokumen Pemberitahuan Ekspor Barang (PEB) dan Pemberitahuan Impor Barang (PIB) KPPBC Pusat/ *Export Declaration Document (PEB) and Goods Import Declaration (PIB) Central KPPBC*

Tabel
Table 11.2**Volume Ekspor Menurut Komoditas di Kabupaten
Kotawaringin Barat, 2020-2021 (kg)**
**Volume of Exports by Commodity in Kotawaringin Barat
Regency, 2020-2021 (kg)**

| Komoditas Commodity | 2020 | 2021 |
|---|-------------------------|-------------------------|
| (1) | (2) | (3) |
| <i>Berbagai Produk Kimia</i> | 17 999 358,00 | 32 043 044,00 |
| <i>Bijih, Kerak, dan Abu Logam</i> | 53 756 360,00 | 78 974 283,00 |
| <i>Kayu dan Barang dari Kayu</i> | 675 851 787,02 | 896 660 296,43 |
| <i>Lemak dan Minyak Hewani/Nabati</i> | 491 363 341,00 | 476 665 832,00 |
| <i>Bahan Nabati untuk Anyam Anyaman</i> | 34 236 240,00 | 187 567 863,00 |
| <i>Ampas Sisa Industri Makanan</i> | 0,00 | 0,00 |
| Jumlah/Total | 1 273 207 086,02 | 1 671 911 318,43 |

Sumber/Source: Dokumen Pemberitahuan Ekspor Barang (PEB) dan Pemberitahuan Impor Barang (PIB) KPPBC Pusat/ *Export Declaration Document (PEB) and Goods Import Declaration (PIB) Central KPPBC*

Tabel
Table 11.3

**Nilai Impor Menurut Komoditas di Kabupaten
Kotawaringin Barat, 2020-2021 (US\$)**
*Value of Imports by Commodity in Kotawaringin Barat
Regency, 2020-2021 (US\$)*

| Komoditas Commodity | 2020 | 2021 |
|--|----------------------|----------------------|
| (1) | (2) | (3) |
| <i>Bahan Bakar Mineral</i> | 2 937 880,00 | 2 729 895,00 |
| <i>Benda-Benda dari Besi dan Baja</i> | - | 480 343,00 |
| Binatang Hidup | 770 000,00 | - |
| Jangat dan Kulit Mentah | - | - |
| Mesin/Peralatan Listrik | 1 945 514,00 | 132 202,00 |
| Mesin/Pesawat Mekanik | 7 866 474,00 | 8 036 997,00 |
| Produk Industri Farmasi | 41 149,00 | - |
| Perangkat Optik | - | - |
| Perkakas, Perangkat Potong | 246,00 | - |
| Biji, Kerak, dan Logam | 659 375,00 | 644 014,00 |
| Bahan Kimia Organik | 665 000,00 | - |
| Sari Bahan Samak dan Celup | - | - |
| Berbagai Produk Kimia | - | - |
| Benda-Benda dari Batu, Gips, dan Semen | - | - |
| Produk Keramik | - | - |
| Besi dan Baja | - | - |
| Kendaraan dan Bagianannya | - | - |
| Barang dari Plastik | 7 920,00 | - |
| Jumlah/Total | 14 906 988,00 | 12 023 451,00 |

Sumber/Source: Dokumen Pemberitahuan Ekspor Barang (PEB) dan Pemberitahuan Impor Barang (PIB) KPPBC Pusat/ *Export Declaration Document (PEB) and Goods Import Declaration (PIB) Central KPPBC*

Tabel
Table 11.4**Volume Impor Menurut Komoditas di Kabupaten
Kotawaringin Barat, 2020-2021 (kg)**
**Volume of Imports by Commodity in Kotawaringin Barat
Regency, 2020-2021 (kg)**

| Komoditas Commodity | 2020 | 2021 |
|--|----------------------|----------------------|
| (1) | (2) | (3) |
| <i>Bahan Bakar Mineral</i> | 8 350 000,00 | 5 925 272,00 |
| <i>Benda-Benda dari Besi dan Baja</i> | - | 254 958,00 |
| Binatang Hidup | 91 600,00 | - |
| Jangat dan Kulit Mentah | - | - |
| Mesin/Peralatan Listrik | 1 510 054,00 | 12 000,00 |
| Mesin/Pesawat Mekanik | 1 113 806,00 | 2 461 065,00 |
| Produk Industri Farmasi | 7,00 | - |
| Perangkat Optik | - | - |
| Perkakas, Perangkat Potong | 1,00 | - |
| Biji, Kerak, dan Logam | 10 093 394,00 | 10 233 582,00 |
| Bahan Kimia Organik | 5 000 000,00 | - |
| Sari Bahan Samak dan Celup | - | - |
| Berbagai Produk Kimia | - | - |
| Benda-Benda dari Batu, Gips, dan Semen | - | - |
| Produk Keramik | - | - |
| Besi dan Baja | - | - |
| Kendaraan dan Bagasinya | - | - |
| Barang dari Plastik | 1,00 | - |
| Jumlah/Total | 26 158 863,00 | 18 886 877,00 |

Sumber/Source: Dokumen Pemberitahuan Ekspor Barang (PEB) dan Pemberitahuan Impor Barang (PIB) KPPBC Pusat/ *Export Declaration Document (PEB) and Goods Import Declaration (PIB) Central KPPBC*



SISTEM NERACA REGIONAL
SYSTEM OF REGIONAL ACCOUNTS

<https://koba.bps.go.id>

PENJELASAN TEKNIS

1. Produk Domestik Regional Bruto (PDRB) pada tingkat regional (provinsi) menggambarkan kemampuan suatu wilayah untuk menciptakan output (nilai tambah) pada suatu waktu tertentu. Untuk menyusun PDRB digunakan 2 pendekatan yaitu Lapangan Usaha dan Pengeluaran. PDRB dari sisi lapangan usaha merupakan penjumlahan seluruh komponen nilai tambah bruto yang mampu diciptakan oleh sektor-sektor ekonomi atas berbagai aktivitas produksinya. Sedangkan dari sisi penggunaan menjelaskan tentang penggunaan dari nilai tambah tersebut.

2. PDRB menurut lapangan usaha mengalami perubahan klasifikasi dari 9 lapangan usaha menjadi 17 lapangan usaha. PDRB menurut lapangan usaha dirinci menurut total nilai tambah dari seluruh sektor ekonomi yang mencakup lapangan usaha Pertanian, Kehutanan, dan Perikanan; Pertambangan dan Penggalian; Industri Pengolahan; Pengadaan Listrik dan Gas; Pengadaan Air, Pengelolaan Sampah, Limbah, dan Daur Ulang; Kostruksi; Perdagangan Besar dan Eceran, Reparasi Mobil dan Sepeda Motor; Transportasi dan Pergudangan; Penyediaan Akomodasi dan

TECHNICAL NOTES

1. Gross Regional Domestic Product (GRDP) at the regional level (provinces) is the basic measure of the value added arising from economic. To compile these statistics, two approaches have been used, i.e. "production approach" and "expenditure approach". The first approach is to measure value added produced by various kinds of economic activities, while the second approach is to measure final uses of the country's output. In other words, GRDP is the sum of total value added produced by all economic industries (activities) and the way of using it.

2. GRDP by origin changes from 9 sectors to 17 industries. GRDP by industry classified by types of economic activities such as Agriculture, Forestry and Fishing; Mining and Quarrying; Manufacturing; Electricity and Gas; Water Supply, Sewerage, Waste Management, and Remediation Activities; Construction; Wholesale and Retail Trade, Repair of Motor Vehicles and Motorcycles; Transportation and Storage; Accommodation and Food Service Activities; Information and Communication; Financial and Insurance Activities; Real Estate Activities; Business Activities;

Makan Minum; Informasi dan Komunikasi; Jasa Keuangan dan Asuransi; Real Estat; Jasa Perusahaan; Administrasi Pemerintahan, Pertahanan dan Jaminan Sosial Wajib; Jasa Pendidikan; Jasa Kesehatan dan Kegiatan Sosial; dan Jasa Lainnya.

Public Administration; Defence and Compulsory Social Security; Education; Human Health and Social Work Activities; and Other Service Activities.

3. PDRB menurut pengeluaran mengalami perubahan klasifikasi dimana pengeluaran konsumsi Lembaga Non Profit yang Melayani Rumah Tangga (LNPR) yang sebelumnya termasuk bagian dari pengeluaran konsumsi rumah tangga menjadi komponen terpisah. Sehingga klasifikasi PDRB menurut pengeluaran dirinci menjadi 7 komponen yaitu komponen Pengeluaran Konsumsi Rumah Tangga, Pengeluaran Konsumsi LPNRT, Pengeluaran Konsumsi Pemerintah, Pembentukan Modal Tetap Bruto, Perubahan Inventori, Ekspor dan Impor.

3. GRDP by expenditure changes the classification where consumption expenditure Non-profit Institutions Serving Households (NPISH) previously included as part of household consumption expenditure is separately divided onto it sepate component. So that, GRDP by type of expenditure is classified into: household consumption expenditure, NPISH consumption expenditure, government consumption expenditure, gross fixed capital formation, changes in inventories, export and imports.

4. Produk Domestik Regional Bruto maupun agregat turunannya disajikan dalam 2 (dua) versi penilaian, yaitu atas dasar "harga berlaku" dan atas dasar "harga konstan". Disebut sebagai harga berlaku karena seluruh agregat dinilai dengan menggunakan harga pada tahun berjalan, sedangkan harga konstan penilaiannya didasarkan kepada harga satu tahun dasar

4. Gross Regional Domestic Product as well as its derivatives are presented in aggregate 2 (two) versions of the assessment, namely on the basis of "current price" and on the basis of "constant prices". Known as the current prices because the entire aggregate valued by using the price in the current year, while the constant price valuation is based on the price of a particular base year. In this publication, used

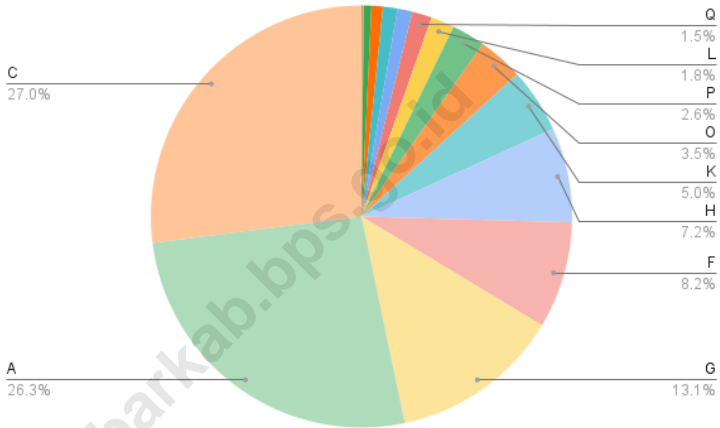
1. tertentu. Dalam publikasi di sini digunakan harga tahun 2010 sebagai dasar penilaian.
2. **Laju pertumbuhan** Produk Domestik Regional Bruto diperoleh dari perhitungan PDRB atas dasar harga konstan. Diperoleh dengan cara mengurangi nilai PDRB pada tahun ke n terhadap nilai pada tahun ke n-1 (tahun sebelumnya), dibagi dengan nilai pada tahun ke n-1, kemudian dikalikan dengan 100 persen. Laju pertumbuhan menunjukkan perkembangan agregat pendapatan dari satu waktu tertentu terhadap waktu sebelumnya.

1. 2010 as the base year.

2. **The growth rate** of Gross Regional Domestic Product obtained from the calculation of GRDP at constant prices. Obtained by subtracting the value of GRDP in year n to the value in year n-1 (previous year), divided by the value in year n-1, and then multiplied by 100 percent. The growth rate shows the development of income aggregate of a particular time to the previous time.

Gambar 12.1
Figures

Distribusi Persentase Produk Domestik Regional Bruto Atas Dasar Harga Berlaku Menurut Lapangan Usaha di Kabupaten Kotawaringin Barat, 2017–2021
Percentage Distribution of Gross Regional Domestic Product at Current Market Prices by Industry in Kotawaringin Barat Regency, 2017–2021

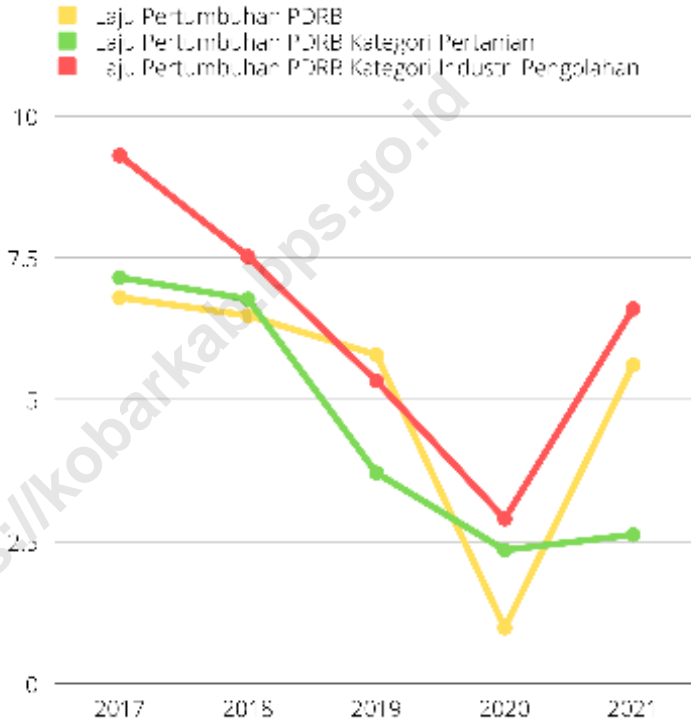


Sumber/Source : BPS, berbagai sensus, survei dan sumber lain/BPS-Statistics Indonesia, various census, survey, and other sources

Gambar 12.2
Figures

Laju Pertumbuhan Produk Domestik Regional Bruto Atas Dasar Harga Konstan Kabupaten Kotawaringin Barat, 2017-2021

Growth Rate of Gross Regional Domestic Product at 2010 Constant Market Prices Kotawaringin Barat Regency (percent), 2017-2021



Sumber/Source : BPS, berbagai sensus, survei dan sumber lain/BPS-Statistics Indonesia, various census, survey, and other sources

Tabel
Table 12.1.

**Produk Domestik Regional Bruto Atas Dasar Harga
Berlaku Menurut Lapangan Usaha di Kabupaten
Kotawaringin Barat(miliar rupiah), 2017–2021**
**Gross Regional Domestic Product at Current Market Prices
by Industry in Kotawaringin Barat Regency (billion rupiahs),
2017–2021**

| Lapangan Usaha/Industry | 2017 | 2018 | 2019 | 2020 | 2021 |
|--|----------|----------|----------|----------|----------|
| (1) | (2) | (3) | (4) | (5) | (6) |
| A Pertanian, Kehutanan, dan Perikanan/ <i>Agriculture, Forestry, and Fishing</i> | 4 208,99 | 4 433,64 | 4 617,06 | 5 197,45 | 6 235,40 |
| B Pertambangan dan Penggalian/ <i>Mining and Quarrying</i> | 204,61 | 225,81 | 256,31 | 257,57 | 265,24 |
| C Industri Pengolahan/ <i>Manufacturing</i> | 4 292,49 | 4 554,00 | 4 754,48 | 5 211,62 | 6 405,07 |
| D Pengadaan Listrik dan Gas/ <i>Electricity and Gas</i> | 8,12 | 9,16 | 10,27 | 11,48 | 12,25 |
| E Pengadaan Air; Pengelolaan Sampah, Limbah, dan Daur Ulang/ <i>Water Supply; Sewerage, Waste Management, and Remediation Activities</i> | 13,84 | 15,74 | 18,11 | 17,83 | 19,88 |
| F Konstruksi/ <i>Construction</i> | 1 421,13 | 1 623,68 | 1 851,61 | 1 651,56 | 1 942,84 |
| G Perdagangan Besar dan Eceran; Reparasi Mobil dan Sepeda Motor/ <i>Wholesale and Retail Trade; Repair of Motor Vehicles and Motorcycles</i> | 2 052,50 | 2 363,73 | 2 664,28 | 2 881,23 | 3 101,44 |
| H Transportasi dan Pergudangan/ <i>Transportation and Storage</i> | 1 337,27 | 1 531,27 | 1 734,40 | 1 601,27 | 1 718,94 |
| I Penyediaan Akomodasi dan Makan Minum/ <i>Accommodation and Food Service Activities</i> | 220,65 | 242,90 | 267,31 | 259,87 | 271,62 |
| J Informasi dan Komunikasi/ <i>Information and Communication</i> | 150,84 | 161,13 | 179,00 | 189,25 | 207,41 |

Lanjutan Tabel/*Continued Table* 12.1

| Lapangan Usaha/ <i>Industry</i> | | 2017 | 2018 | 2019 | 2020 | 2021 |
|--|---|------------------|------------------|------------------|------------------|------------------|
| (1) | | (2) | (3) | (4) | (5) | (6) |
| K | Jasa Keuangan dan Asuransi/ <i>Financial and Insurance Activities</i> | 823,98 | 877,58 | 966,21 | 1 062,28 | 1 175,26 |
| L | Real Estat/ <i>Real Estate Activities</i> | 300,31 | 344,15 | 386,13 | 405,91 | 427,02 |
| M,N | Jasa Perusahaan/ <i>Business Activities</i> | 7,57 | 8,45 | 9,48 | 8,40 | 8,76 |
| O | Administrasi Pemerintahan, Pertahanan, dan Jaminan Sosial Wajib/ <i>Public Administration and Defence; Compulsory Social Security</i> | 544,59 | 578,10 | 653,41 | 743,35 | 820,23 |
| P | Jasa Pendidikan/ <i>Education</i> | 417,48 | 472,20 | 533,64 | 583,25 | 609,20 |
| Q | Jasa Kesehatan dan Kegiatan Sosial/ <i>Human Health and Social Work Activities</i> | 183,95 | 208,21 | 231,51 | 301,93 | 357,67 |
| R,S,T,U | Jasa Lainnya/ <i>Other Services Activities</i> | 156,47 | 177,68 | 198,89 | 137,63 | 139,56 |
| Produk Domestik Regional Bruto/<i>Gross Regional Domestic Product</i> | | 16 344,79 | 17 827,43 | 19 332,10 | 20 521,90 | 23 717,80 |

Catatan/*Note*: ...Sumber/*Source*: BPS, berbagai sensus, survei dan sumber lain/*BPS-Statistics Indonesia, various census, survey, and other sources*

Tabel
Table 12.2

Produk Domestik Regional Bruto Atas Dasar Harga Konstan 2010 Menurut Lapangan Usaha di Kabupaten Kotawaringin Barat (miliar rupiah), 2017–2021
Gross Regional Domestic Product at 2010 Constant Market Prices by Industry in Kotawaringin Barat Regency (billion rupiahs), 2017–2021

| Lapangan Usaha/Industry | | 2017 | 2018 | 2019 | 2020 | 2021 |
|-------------------------|--|----------|----------|----------|----------|----------|
| (1) | | (2) | (3) | (4) | (5) | (6) |
| A | Pertanian, Kehutanan, dan Perikanan/ <i>Agriculture, Forestry, and Fishing</i> | 3 115,48 | 3 326,47 | 3 449,78 | 3 530,84 | 3 623,27 |
| B | Pertambangan dan Penggalian/ <i>Mining and Quarrying</i> | 140,55 | 146,52 | 158,06 | 157,77 | 149,74 |
| C | Industri Pengolahan/ <i>Manufacturing</i> | 2 941,10 | 3 162,38 | 3 331,08 | 3 427,74 | 3 653,99 |
| D | Pengadaan Listrik dan Gas/ <i>Electricity and Gas</i> | 6,10 | 6,55 | 7,16 | 7,99 | 8,28 |
| E | Pengadaan Air; Pengelolaan Sampah, Limbah, dan Daur Ulang/ <i>Water Supply; Sewerage, Waste Management, and Remediation Activities</i> | 9,66 | 10,33 | 11,30 | 10,92 | 11,91 |
| F | Konstruksi/ <i>Construction</i> | 997,48 | 1 047,40 | 1 122,53 | 987,37 | 1 106,37 |
| G | Perdagangan Besar dan Eceran; Reparasi Mobil dan Sepeda Motor/ <i>Wholesale and Retail Trade; Repair of Motor Vehicles and Motorcycles</i> | 1 396,60 | 1 500,56 | 1 596,61 | 1 644,35 | 1 738,21 |
| H | Transportasi dan Pergudangan/ <i>Transportation and Storage</i> | 930,84 | 1 007,39 | 1 088,91 | 998,76 | 1 067,95 |
| I | Penyediaan Akomodasi dan Makan Minum/ <i>Accommodation and Food Service Activities</i> | 147,57 | 156,03 | 165,93 | 156,55 | 160,32 |
| J | Informasi dan Komunikasi/ <i>Information and Communication</i> | 123,39 | 127,04 | 137,36 | 147,77 | 158,78 |

Lanjutan Tabel/*Continued Table 12.2*

| Lapangan Usaha/ <i>Industry</i> | | 2017 | 2018 | 2019 | 2020 | 2021 |
|--|---|------------------|------------------|------------------|------------------|------------------|
| (1) | | (2) | (3) | (4) | (5) | (6) |
| K | Jasa Keuangan dan Asuransi/ <i>Financial and Insurance Activities</i> | 561,14 | 573,31 | 611,61 | 671,28 | 715,75 |
| L | Real Estat/ <i>Real Estate Activities</i> | 202,58 | 215,24 | 229,44 | 236,93 | 242,26 |
| M,N | Jasa Perusahaan/ <i>Business Activities</i> | 5,01 | 5,26 | 5,61 | 4,91 | 5,06 |
| O | Administrasi Pemerintahan, Pertahanan, dan Jaminan Sosial Wajib/ <i>Public Administration and Defence; Compulsory Social Security</i> | 354,89 | 353,95 | 385,12 | 419,32 | 460,52 |
| P | Jasa Pendidikan/ <i>Education</i> | 276,81 | 296,12 | 320,45 | 346,27 | 353,36 |
| Q | Jasa Kesehatan dan Kegiatan Sosial/ <i>Human Health and Social Work Activities</i> | 120,58 | 127,78 | 137,60 | 174,30 | 199,39 |
| R,S,T,U | Jasa Lainnya/ <i>Other Services Activities</i> | 102,92 | 110,95 | 119,09 | 81,20 | 78,85 |
| Produk Domestik Regional Bruto/<i>Gross Regional Domestic Product</i> | | 11 432,69 | 12 173,28 | 12 877,64 | 13 004,27 | 13 733,98 |

Catatan/*Note*: 2017 - Perbedaan antara jumlah PDRB 34 Provinsi dan PDB Indonesia antara lain disebabkan oleh diskrepansi statistik/ The difference between the total of GRDP of 34 Provinces and the GDP of Indonesia due to the statistical discrepancies

2018 - Perbedaan antara jumlah PDRB 34 Provinsi dan PDB Indonesia antara lain disebabkan oleh diskrepansi statistik/ The difference between the total of GRDP of 34 Provinces and the GDP of Indonesia due to the statistical discrepancies

Angka 2020 Merupakan angka sementara

Angka 2021 merupakan angka sangat-sangat sementara

Sumber/*Source*: BPS, berbagai sensus, survei dan sumber lain/*BPS-Statistics Indonesia, various census, survey, and other sources*

Tabel
Table 12.3

Distribusi Persentase Produk Domestik Regional Bruto Atas Dasar Harga Berlaku Menurut Lapangan Usaha di Kabupaten Kotawaringin Barat, 2017–2021
Percentage Distribution of Gross Regional Domestic Product at Current Market Prices by Industry in Kotawaringin Barat Regency, 2017–2021

| Lapangan Usaha/ <i>Industry</i> | 2017 | 2018 | 2019 | 2020 | 2021 |
|--|-------|-------|-------|-------|-------|
| (1) | (2) | (3) | (4) | (5) | (6) |
| A Pertanian, Kehutanan, dan Perikanan/ <i>Agriculture, Forestry, and Fishing</i> | 25,75 | 24,87 | 23,88 | 25,33 | 26,29 |
| B Pertambangan dan Penggalian/ <i>Mining and Quarrying</i> | 1,25 | 1,27 | 1,33 | 1,26 | 1,12 |
| C Industri Pengolahan/ <i>Manufacturing</i> | 26,26 | 25,54 | 24,59 | 25,40 | 27,01 |
| D Pengadaan Listrik dan Gas/ <i>Electricity and Gas</i> | 0,05 | 0,05 | 0,05 | 0,06 | 0,05 |
| E Pengadaan Air; Pengelolaan Sampah, Limbah, dan Daur Ulang/ <i>Water Supply; Sewerage, Waste Management, and Remediation Activities</i> | 0,08 | 0,09 | 0,09 | 0,09 | 0,08 |
| F Konstruksi/ <i>Construction</i> | 8,69 | 9,11 | 9,58 | 8,05 | 8,19 |
| G Perdagangan Besar dan Eceran; Reparasi Mobil dan Sepeda Motor/ <i>Wholesale and Retail Trade; Repair of Motor Vehicles and Motorcycles</i> | 12,56 | 13,26 | 13,78 | 14,04 | 13,08 |
| H Transportasi dan Pergudangan/ <i>Transportation and Storage</i> | 8,18 | 8,59 | 8,97 | 7,80 | 7,25 |
| I Penyediaan Akomodasi dan Makan Minum/ <i>Accommodation and Food Service Activities</i> | 1,35 | 1,36 | 1,38 | 1,27 | 1,15 |
| J Informasi dan Komunikasi/ <i>Information and Communication</i> | 0,92 | 0,90 | 0,93 | 0,92 | 0,87 |
| K Jasa Keuangan dan Asuransi/ <i>Financial and Insurance Activities</i> | 5,04 | 4,92 | 5,00 | 5,18 | 4,96 |

Lanjutan Tabel/*Continued Table* 12.3

| Lapangan Usaha/ <i>Industry</i> | | 2017 | 2018 | 2019 | 2020 | 2021 |
|--|---|--------|--------|--------|--------|--------|
| (1) | | (2) | (3) | (4) | (5) | (6) |
| L | Real Estat/ <i>Real Estate Activities</i> | 1,84 | 1,93 | 2,00 | 1,98 | 1,80 |
| M,N | Jasa Perusahaan/ <i>Business Activities</i> | 0,05 | 0,05 | 0,05 | 0,04 | 0,04 |
| O | Administrasi Pemerintahan, Pertahanan, dan Jaminan Sosial Wajib/ <i>Public Administration and Defence; Compulsory Social Security</i> | 3,33 | 3,24 | 3,38 | 3,62 | 3,46 |
| P | Jasa Pendidikan/ <i>Education</i> | 2,55 | 2,65 | 2,76 | 2,84 | 2,57 |
| Q | Jasa Kesehatan dan Kegiatan Sosial/ <i>Human Health and Social Work Activities</i> | 1,13 | 1,17 | 1,20 | 1,47 | 1,51 |
| R,S,T,U | Jasa Lainnya/ <i>Other Services Activities</i> | 0,96 | 1,00 | 1,03 | 0,67 | 0,59 |
| Produk Domestik Regional Bruto/<i>Gross Regional Domestic Product</i> | | 100,00 | 100,00 | 100,00 | 100,00 | 100,00 |

Catatan/*Note*: ...Sumber/*Source*: BPS, berbagai sensus, survei dan sumber lain/*BPS-Statistics Indonesia, various census, survey, and other sources*

Tabel
Table 12.4

Laju Pertumbuhan Produk Domestik Regional Bruto Atas Dasar Harga Konstan 2010 Menurut Lapangan Usaha di Kabupaten Kotawaringin Barat (persen), 2017–2021
Growth Rate of Gross Regional Domestic Product at 2010 Constant Market Prices by Industry in Kotawaringin Barat Regency (percent), 2017–2021

| Lapangan Usaha/ <i>Industry</i> | 2017 | 2018 | 2019 | 2020 | 2021 |
|--|-------|------|------|--------|-------|
| (1) | (2) | (3) | (4) | (5) | (6) |
| A Pertanian, Kehutanan, dan Perikanan/ <i>Agriculture, Forestry, and Fishing</i> | 7,15 | 6,77 | 3,71 | 2,35 | 2,62 |
| B Pertambangan dan Penggalian/ <i>Mining and Quarrying</i> | -1,95 | 4,25 | 7,87 | -0,18 | -5,09 |
| C Industri Pengolahan/ <i>Manufacturing</i> | 9,30 | 7,52 | 5,33 | 2,90 | 6,60 |
| D Pengadaan Listrik dan Gas/ <i>Electricity and Gas</i> | 2,47 | 7,36 | 9,39 | 11,56 | 3,59 |
| E Pengadaan Air; Pengelolaan Sampah, Limbah, dan Daur Ulang/ <i>Water Supply; Sewerage, Waste Management, and Remediation Activities</i> | 3,37 | 7,00 | 9,34 | -3,35 | 9,05 |
| F Konstruksi/ <i>Construction</i> | 6,74 | 5,00 | 7,17 | -12,04 | 12,05 |
| G Perdagangan Besar dan Eceran; Reparasi Mobil dan Sepeda Motor/ <i>Wholesale and Retail Trade; Repair of Motor Vehicles and Motorcycles</i> | 5,98 | 7,44 | 6,40 | 2,99 | 5,71 |
| H Transportasi dan Pergudangan/ <i>Transportation and Storage</i> | 4,94 | 8,22 | 8,09 | -8,28 | 6,93 |
| I Penyediaan Akomodasi dan Makan Minum/ <i>Accommodation and Food Service Activities</i> | 5,58 | 5,74 | 6,34 | -5,65 | 2,41 |
| J Informasi dan Komunikasi/ <i>Information and Communication</i> | 4,57 | 2,96 | 8,12 | 7,58 | 7,45 |
| K Jasa Keuangan dan Asuransi/ <i>Financial and Insurance Activities</i> | 4,67 | 2,17 | 6,68 | 9,76 | 6,62 |

Lanjutan Tabel/*Continued Table 12.4*

| Lapangan Usaha/ <i>Industry</i> | | 2017 | 2018 | 2019 | 2020 | 2021 |
|--|---|-------------|-------------|-------------|-------------|-------------|
| (1) | | (2) | (3) | (4) | (5) | (6) |
| L | Real Estat/ <i>Real Estate Activities</i> | 2,24 | 6,25 | 6,60 | 3,26 | 2,25 |
| M,N | Jasa Perusahaan/ <i>Business Activities</i> | 3,01 | 4,98 | 6,73 | -12,46 | 2,99 |
| O | Administrasi Pemerintahan, Pertahanan, dan Jaminan Sosial Wajib/ <i>Public Administration and Defence; Compulsory Social Security</i> | 7,14 | -0,26 | 8,81 | 8,88 | 9,83 |
| P | Jasa Pendidikan/ <i>Education</i> | 3,34 | 6,97 | 8,22 | 8,06 | 2,05 |
| Q | Jasa Kesehatan dan Kegiatan Sosial/ <i>Human Health and Social Work Activities</i> | 4,19 | 5,98 | 7,68 | 26,67 | 14,39 |
| R,S,T,U | Jasa Lainnya/ <i>Other Services Activities</i> | 6,55 | 7,80 | 7,34 | -31,82 | -2,90 |
| Produk Domestik Regional Bruto/<i>Gross Regional Domestic Product</i> | | 6,80 | 6,48 | 5,79 | 0,98 | 5,61 |

Catatan/*Note*: ...Sumber/*Source*: BPS, berbagai sensus, survei dan sumber lain/*BPS-Statistics Indonesia, various census, survey, and other sources*

Tabel
Table 12.5

Produk Domestik Regional Bruto Atas Dasar Harga Berlaku Menurut Jenis Pengeluaran di Kabupaten Kotawaringin Barat (miliar rupiah), 2017–2021
Gross Regional Domestic Product at Current Market Prices by Type of Expenditure in Kotawaringin Barat Regency (billion rupiahs), 2017–2021

| Jenis Pengeluaran Type of Expenditure | 2017 | 2018 | 2019 | 2020 | 2021 |
|---|-----------------|-----------------|-----------------|-----------------|-----------------|
| (1) | (2) | (3) | (4) | (5) | (6) |
| Pengeluaran Konsumsi Rumah Tangga <i>Household Consumption Expenditure</i> | 5974.60 | 6471.92 | 7017.01 | 7231.92 | 7582.21 |
| Pengeluaran Konsumsi LNPRT <i>NPISH Consumption Expenditure</i> | 179.11 | 213.27 | 240.39 | 245.93 | 238.46 |
| Pengeluaran Konsumsi Pemerintah <i>Government Consumption Expenditure</i> | 1178.62 | 1191.82 | 1247.51 | 1325.98 | 1433.62 |
| Pembentukan Modal Tetap Bruto <i>Gross Fixed Capital Formation</i> | 7932.13 | 8881.31 | 9748.87 | 9521.77 | 10250.86 |
| Perubahan Inventori <i>Changes in Inventories</i> | 24.03 | 35.28 | -12.74 | 21.39 | 45.34 |
| Net Ekspor Barang dan Jasa <i>Net Exports of Goods and Services</i> | 1056.29 | 1033.83 | 1091.06 | 2174.91 | 4167.31 |
| Produk Domestik Regional Bruto Gross Regional Domestic Product | 16344.79 | 17827.43 | 19332.10 | 20521.90 | 23717.80 |

Catatan/Note: ...

Sumber/Source: BPS, berbagai sensus, survei dan sumber lain/BPS-Statistics Indonesia, various census, survey, and other sources

Tabel
Table 12.6**Produk Domestik Regional Bruto Atas Dasar Harga Konstan 2010 Menurut Jenis Pengeluaran di Kabupaten Kotawaringin Barat (miliar rupiah), 2017–2021**
Gross Regional Domestic Product at 2010 Constant Market Prices by Type of Expenditure in Kotawaringin Barat Regency (billion rupiahs), 2017–2021

| Jenis Pengeluaran Type of Expenditure | 2017 | 2018 | 2019 | 2020 | 2021 |
|---|-----------------|-----------------|-----------------|-----------------|-----------------|
| (1) | (2) | (3) | (4) | (5) | (6) |
| Pengeluaran Konsumsi Rumah Tangga <i>Household Consumption Expenditure</i> | 3906.19 | 4116.31 | 4282.11 | 4292.03 | 4404.69 |
| Pengeluaran Konsumsi LNPRT <i>NPISH Consumption Expenditure</i> | 118.03 | 133.12 | 147.62 | 147.28 | 136.93 |
| Pengeluaran Konsumsi Pemerintah <i>Government Consumption Expenditure</i> | 856.20 | 855.70 | 877.72 | 905.83 | 941.99 |
| Pembentukan Modal Tetap Bruto <i>Gross Fixed Capital Formation</i> | 5383.10 | 5824.42 | 6107.96 | 5734.65 | 5964.30 |
| Perubahan Inventori <i>Changes in Inventories</i> | 14.51 | 24.97 | -8.73 | 10.65 | 21.40 |
| Net Ekspor Barang dan Jasa <i>Net Exports of Goods and Services</i> | 1154.66 | 1218.76 | 1470.96 | 1913.83 | 2264.67 |
| Produk Domestik Regional Bruto Gross Regional Domestic Product | 11432.69 | 12173.28 | 12877.64 | 13004.27 | 13733.98 |

Catatan/Note: ...

Sumber/Source: BPS, berbagai sensus, survei dan sumber lain/BPS-Statistics Indonesia, various census, survey, and other sources



**PERBANDINGAN ANTAR
KABUPATEN/KOTA**
REGENCY/MUNICIPAL COMPARISON

PENJELASAN TEKNIS

1. **Sumber data** yang digunakan dalam bab ini berasal dari Badan Pusat Statistik Republik Indonesia (BPS-RI)
2. **Indeks Harga Konsumen (IHK)** yang merupakan indikator inflasi di Indonesia. Sejak Januari 2014 IHK dihirung berdasarkan Survei Biaya Hidup (SBH) di 82 kota tahun 2012 yang mencakup sekitar 225-462 komoditas.
3. **Penghitungan Statistik Neraca Regional** yang digunakan di sini mengikuti buku petunjuk yang diterbitkan oleh Perserikatan Bangsa Bangsa yang dikenal sebagai "Sistem Neraca Nasional". Namun, penerapan statistik neraca regional tersebut telah disesuaikan dengan kondisi sosial ekonomi Kalimantan Tengah.
4. **Produk Domestik Regional Bruto (PDRB)** pada tingkat regional (provinsi) menggambarkan kemampuan suatu wilayah untuk menciptakan output (nilai tambah) pada suatu waktu tertentu. Untuk menyusun PDRB digunakan 2 pendekatan yaitu Lapangan Usaha dan Pengeluaran. PDRB dari sisi lapangan usaha merupakan penjumlahan seluruh komponen nilai tambah bruto yang mampu diciptakan oleh sektor-sektor

TECHNICAL NOTES

1. **Source of data** used in this chapter comes from the BPS-Statistics Indonesia (BPS-RI).
2. **Consumer Price Index (CPI)** is the indicator of inflation in Indonesia. Since January 2014, the CPI has been developed from the 2012 Cost of Living Survey (CLS) of 82 cities which is covering 225-462 commodities.
3. **Calculation of Regional Accounts Statistics** which is used here follows the user guide published by the United Nations known as the "System of National Accounts". However, the application of regional account statistics has been adjusted to the socio-economic conditions of Kalimantan Tengah.
4. **Gross Regional Domestic Product (GDRP)** at the regional level (provinces) is the basic measure of the value added arising from economic. To compile these statistics, two approaches have been used, i.e. "production approach" and "expenditure approach". the first approach is to measure value added produced by various kinds of economic activities, while the second approach is to measure final uses of the country's output. In other words, GDRP is the

ekonomi atas berbagai aktivitas produksinya. Sedangkan dari sisi penggunaan menjelaskan tentang penggunaan dari nilai tambah tersebut.

sum of total value added produced by all economic industries (activities) and the way of using it.

5. Penduduk Miskin adalah penduduk yang memiliki rata-rata pengeluaran per kapita per bulan di bawah Garis Kemiskinan.

5. Poor person is a person whose expenditure per capita per month is below the poverty line.

6. Indeks Pembangunan Manusia (IPM) adalah ukuran ringkas rata-rata capaian/keberhasilan dimensi utama pembangunan manusia yaitu: umur panjang dan hidup sehat, mempunyai pengetahuan, dan memiliki standar hidup yang layak.

6. The Human Development Index (HDI) is a summary measure of average in key dimension of human development: a long and healthy life, being knowledgeable, and have decent standard of living.

7. Provinsi Kalimantan Tengah terdiri dari 14 Kabupaten/Kota, yaitu:

7. Central Kalimantan Province consists of 14 regencies/municipalities, namely:

- 1) Kotawaringin Barat
- 2) Kotawaringin Timur
- 3) Kapuas
- 4) Barito Selatan
- 5) Barito Utara
- 6) Sukamara
- 7) Lamandau
- 8) Seruyan
- 9) Katingan
- 10) Gunung Mas
- 11) Pulang Pisau
- 12) Barito Timur
- 13) Murung Raya
- 14) Palangka Raya

- 1) Kotawaringin Barat
- 2) Kotawaringin Timur
- 3) Kapuas
- 4) Barito Selatan
- 5) Barito Utara
- 6) Sukamara
- 7) Lamandau
- 8) Seruyan
- 9) Katingan
- 10) Gunung Mas
- 11) Pulang Pisau
- 12) Barito Timur
- 13) Murung Raya
- 14) Palangka Raya

Keterbandingan kondisi sosial-ekonomi antar wilayah diperlukan untuk mengetahui potensi unggulan antara satu wilayah dengan yang lainnya, untuk pembangunan yang efektif, efisien, dan merata.

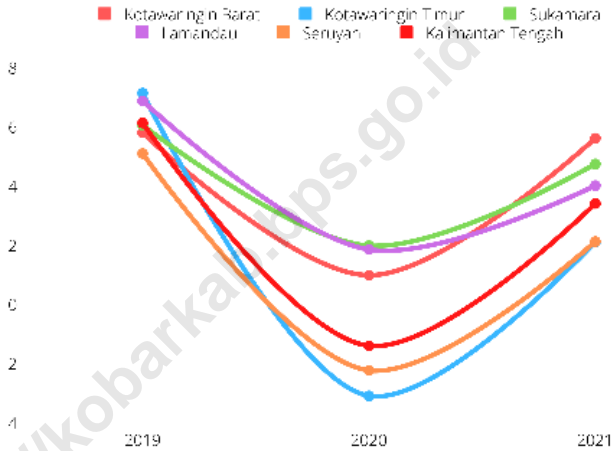
Comparison of socio-economic conditions between regions is needed to find out the superior potential between one region and another, for an effective, efficient and equitable development.

<https://kobarkab.bps.go.id>

Gambar 13.1
Figures

Laju Pertumbuhan Produk Domestik Regional Bruto Atas Dasar Harga Konstan 2010 Menurut Kabupaten/ Kota di Provinsi Kalimantan Tengah (persen), 2019 –2021

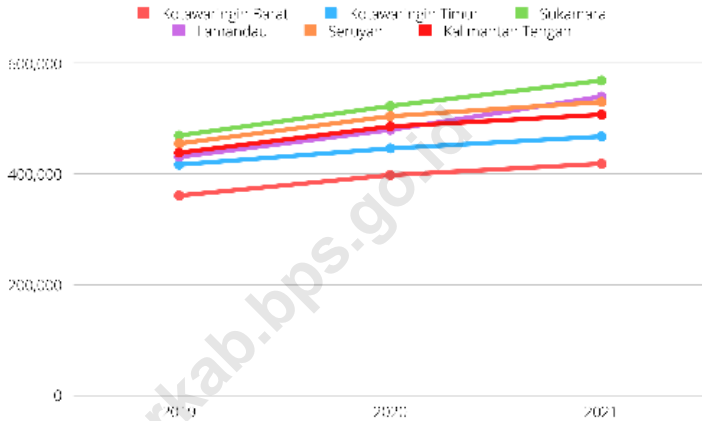
Rate of Growth of Gross Regional Domestic Products at Constant 2010 Prices by Regency/Municipality in Kalimantan Tengah Province (percent), 2019–2021



Sumber/Source: BPS dan sumber lain/BPS-Statistics Indonesia and other sources

Gambar 13.2
Figures

Garis Kemiskinan Menurut Kabupaten/Kota di Provinsi Kalimantan Tengah (rupiah), 2019–2021
Poverty Line by Regency/Municipality in Kalimantan Tengah Province (rupiahs), 2019–2021



Sumber/Source: BPS dan sumber lain/BPS-Statistics Indonesia and other sources

Tabel 13.1 **Luas Wilayah dan Ibukota Menurut Kabupaten/Kota di Provinsi Kalimantan Tengah, 2021**
Table 13.1 **Area and Capital City by Regency/Municipality in Kalimantan Tengah Province, 2021**

| Kabupaten/Kota Regency/Municipality | 2017 | 2018 |
|--|-------------------|----------------------|
| (1) | (2) | (3) |
| Kotawaringin Barat | 10 759,00 | Pangkalan Bun |
| Kotawaringin Timur | 16 796,00 | Sampit |
| Kapuas | 14 999,00 | Kuala Kapuas |
| Barito Selatan | 8 830,00 | Buntok |
| Barito Utara | 8 300,00 | Muara Teweh |
| Sukamara | 3 827,00 | Sukamara |
| Lamandau | 6 414,00 | Nanga Bulik |
| Seruyan | 16 404,00 | Kuala Pembuang |
| Katingan | 17 500,00 | Kasongan |
| Pulang Pisau | 8 997,00 | Pulang Pisau |
| Gunung Mas | 10 805,00 | Kuala Kurun |
| Barito Timur | 3 834,00 | Tamiyang Layang |
| Murung Raya | 23 700,00 | Puruk Cahu |
| Palangka Raya | 2 399,50 | Palangka Raya |
| Kalimantan Tengah | 153 564,50 | Palangka Raya |

Sumber/Source: Permendagri RI No. 137 Tahun 2017/Regulation of the Minister of Home Affairs RI Number 137

Tabel
Table 13.1**Jumlah Penduduk Menurut Kabupaten/Kota di Provinsi Kalimantan Tengah (ribu), 2017–2021**
Population by Regency/Municipality in Kalimantan Tengah Province (thousand), 2017–2021

| Kabupaten/Kota Regency/Municipality | 2017 | 2018 | 2019 | 2020 | 2021 |
|--|----------------|----------------|----------------|----------------|----------------|
| (1) | (2) | (3) | (4) | (5) | (6) |
| Kotawaringin Barat | 295,3 | 304,1 | 312,9 | 270,4 | 272,5 |
| Kotawaringin Timur | 446,1 | 456,4 | 466,4 | 428,9 | 432,3 |
| Kapuas | 353,8 | 356,4 | 358,8 | 410,4 | 416,2 |
| Barito Selatan | 134,5 | 135,7 | 136,8 | 131,1 | 131,6 |
| Barito Utara | 129,3 | 130,0 | 130,7 | 154,8 | 157,2 |
| Sukamara | 59,8 | 62,0 | 64,3 | 63,5 | 64,9 |
| Lamandau | 78,3 | 80,5 | 82,7 | 97,6 | 100,5 |
| Seruyan | 190,0 | 197,8 | 205,9 | 162,9 | 164,4 |
| Katingan | 165,3 | 167,7 | 170,0 | 162,2 | 163,1 |
| Pulang Pisau | 126,2 | 126,7 | 127,1 | 134,5 | 135,3 |
| Gunung Mas | 115,1 | 117,5 | 119,9 | 135,4 | 138,4 |
| Barito Timur | 120,3 | 123,6 | 126,9 | 113,2 | 114,2 |
| Murung Raya | 115,6 | 118,2 | 120,8 | 111,5 | 112,4 |
| Palangka Raya | 275,7 | 283,6 | 291,7 | 293,5 | 290,0 |
| Kalimantan Tengah | 2 605,3 | 2 660,2 | 2 714,9 | 2 670,0 | 2 702,2 |

Catatan/Note: ...

Sumber/Source: ...

Tabel 13.5
Table

Produk Domestik Regional Bruto Atas Dasar Harga Berlaku Menurut Kabupaten/Kota di Provinsi Kalimantan Tengah (miliar rupiah), 2017-2021
Gross Regional Domestic Products at Current Market Prices by Regency/Municipality in Kalimantan Tengah Province (billion rupiahs), 2017-2021

| Kabupaten/Kota Regency/Municipality | 2017 | 2018 | 2019 | 2020 | 2021 |
|--|------------------|------------------|------------------|------------------|------------------|
| (1) | (2) | (3) | (4) | (5) | (6) |
| Kotawaringin Barat | 16 344,8 | 17 827,4 | 19 334,4 | 20 523,8 | 23 717,8 |
| Kotawaringin Timur | 22 390,7 | 24 565,4 | 26 812,5 | 26 957,3 | 29 678,2 |
| Kapuas | 13 561,5 | 15 177,6 | 16 618,4 | 16 542,9 | 18 578,6 |
| Barito Selatan | 5 410,1 | 5 946,4 | 6 371,5 | 6 276,7 | 6 695,7 |
| Barito Utara | 8 254,8 | 9 220,7 | 9 801,1 | 9 391,7 | 10 578,5 |
| Sukamara | 3 580,0 | 3 876,2 | 4 193,5 | 4 422,3 | 4 944,2 |
| Lamandau | 4 524,3 | 5 005,1 | 5 489,9 | 5 773,8 | 6 566,6 |
| Seruyan | 7 585,6 | 8 061,8 | 8 552,2 | 8 768,5 | 9 890,1 |
| Katingan | 6 805,6 | 7 526,2 | 8 236,8 | 8 307,2 | 9 079,2 |
| Pulang Pisau | 4 435,3 | 4 882,5 | 5 299,5 | 5 590,2 | 5 966,5 |
| Gunung Mas | 4 694,4 | 5 159,2 | 5 738,1 | 6 270,2 | 7 173,0 |
| Barito Timur | 6 323,8 | 7 043,1 | 7 548,5 | 7 103,4 | 7 949,9 |
| Murung Raya | 6 831,1 | 7 612,0 | 8 137,6 | 7 762,1 | 8 901,4 |
| Palangka Raya | 14 532,1 | 16 603,2 | 18 319,0 | 18 285,5 | 19 649,2 |
| Kalimantan Tengah | 125 817,1 | 138 616,1 | 150 000,8 | 152 190,9 | 170 001,2 |

Catatan/Note: ...

Sumber/Source: BPS dan sumber lain/BPS-Statistics Indonesia and other sources

Tabel
Table 13.2**Laju Pertumbuhan Produk Domestik Regional Bruto Atas Dasar Harga Konstan 2010 Menurut Kabupaten/Kota di Provinsi Kalimantan Tengah (persen), 2017–2021**
Rate of Growth of Gross Regional Domestic Products at Constant 2010 Prices by Regency/Municipality in Kalimantan Tengah Province (percent), 2017–2021

| Kabupaten/Kota Regency/Municipality | 2017 | 2018 | 2019 | 2020 | 2021 |
|--|-------------|-------------|-------------|--------------|-------------|
| (1) | (2) | (3) | (4) | (5) | (6) |
| Kotawaringin Barat | 6,80 | 6,48 | 5,79 | 0,98 | 5,61 |
| Kotawaringin Timur | 7,94 | 6,92 | 7,13 | -3,09 | 2,10 |
| Kapuas | 7,62 | 7,01 | 7,16 | -1,04 | 4,71 |
| Barito Selatan | 5,44 | 5,12 | 4,96 | -2,91 | 2,03 |
| Barito Utara | 6,01 | 5,95 | 5,42 | -2,24 | 2,82 |
| Sukamara | 6,27 | 6,17 | 6,05 | 1,98 | 4,74 |
| Lamandau | 6,70 | 6,85 | 6,87 | 1,85 | 4,01 |
| Seruyan | 5,18 | 5,21 | 5,09 | -2,23 | 2,12 |
| Katingan | 6,56 | 6,59 | 5,81 | -3,25 | 2,90 |
| Pulang Pisau | 5,83 | 5,94 | 6,37 | 2,69 | 3,24 |
| Gunung Mas | 6,63 | 6,87 | 7,21 | 3,36 | 5,09 |
| Barito Timur | 5,98 | 5,71 | 5,45 | -2,73 | 2,97 |
| Murung Raya | 5,87 | 5,61 | 5,94 | -2,48 | 4,40 |
| Palangka Raya | 6,99 | 7,14 | 7,17 | -2,67 | 4,32 |
| Kalimantan Tengah | 6,73 | 5,61 | 6,12 | -1,40 | 3,40 |

Catatan/Note: ...

Sumber/Source: BPS dan sumber lain/BPS-Statistics Indonesia and other sources

Tabel
Table 13.3

**Jumlah Penduduk Miskin Menurut Kabupaten/Kota di
Provinsi Kalimantan Tengah (ribu), 2017–2021**
**Number of Poor Population by Regency/Municipality in
Kalimantan Tengah Province (thousand), 2017–2021**

| Kabupaten/Kota Regency/Municipality | 2017 | 2018 | 2019 | 2020 | 2021 |
|--|--------------|--------------|--------------|--------------|--------------|
| (1) | (2) | (3) | (4) | (5) | (6) |
| Kotawaringin Barat | 13,3 | 12,9 | 12,8 | 11,5 | 12,3 |
| Kotawaringin Timur | 27,7 | 28,2 | 27,4 | 26,6 | 27,1 |
| Kapuas | 18,8 | 18,5 | 18,2 | 18,2 | 19,4 |
| Barito Selatan | 6,0 | 6,2 | 6,0 | 6,1 | 6,4 |
| Barito Utara | 6,7 | 6,5 | 6,5 | 6,8 | 7,4 |
| Sukamara | 2,0 | 2,0 | 2,0 | 2,1 | 2,4 |
| Lamandau | 2,7 | 2,5 | 2,5 | 2,6 | 2,9 |
| Seruyan | 14,0 | 14,6 | 14,7 | 14,5 | 15,1 |
| Katingan | 9,5 | 8,7 | 8,5 | 8,2 | 9,2 |
| Pulang Pisau | 6,5 | 5,7 | 5,4 | 5,2 | 5,4 |
| Gunung Mas | 6,7 | 6,0 | 5,9 | 5,8 | 6,3 |
| Barito Timur | 8,6 | 8,1 | 8,0 | 7,9 | 8,0 |
| Murung Raya | 6,8 | 7,4 | 7,2 | 7,2 | 7,3 |
| Palangka Raya | 9,9 | 9,8 | 9,7 | 10,2 | 10,9 |
| Kalimantan Tengah | 139,2 | 136,9 | 134,6 | 132,9 | 140,0 |

Catatan/Note: ...

Sumber/Source: BPS, Survei Sosial Ekonomi Nasional/BPS-Statistics Indonesia, National Socioeconomic Survey

Tabel
Table 13.8**Persentase Penduduk Miskin Menurut Kabupaten/Kota di
Provinsi Kalimantan Tengah, 2017–2021**
*Percentage of Poor Population by Regency/Municipality in
Kalimantan Tengah Province, 2017–2021*

| Kabupaten/Kota Regency/Municipality | 2017 | 2018 | 2019 | 2020 | 2021 |
|--|-------------|-------------|-------------|-------------|-------------|
| (1) | (2) | (3) | (4) | (5) | (6) |
| Kotawaringin Barat | 4,52 | 4,27 | 4,11 | 3,59 | 3,95 |
| Kotawaringin Timur | 6,24 | 6,21 | 5,90 | 5,62 | 5,91 |
| Kapuas | 5,32 | 5,20 | 5,09 | 5,04 | 5,35 |
| Barito Selatan | 4,44 | 4,55 | 4,39 | 4,45 | 4,62 |
| Barito Utara | 5,21 | 5,00 | 4,95 | 5,17 | 5,61 |
| Sukamara | 3,36 | 3,19 | 3,16 | 3,23 | 3,66 |
| Lamandau | 3,52 | 3,15 | 3,01 | 3,09 | 3,56 |
| Seruyan | 7,46 | 7,43 | 7,19 | 6,85 | 7,22 |
| Katingan | 5,78 | 5,22 | 5,02 | 4,79 | 5,25 |
| Pulang Pisau | 5,19 | 4,51 | 4,24 | 4,09 | 4,24 |
| Gunung Mas | 5,83 | 5,1 | 4,91 | 4,75 | 5,35 |
| Barito Timur | 7,17 | 6,56 | 6,32 | 6,09 | 6,38 |
| Murung Raya | 5,88 | 6,28 | 6,00 | 5,85 | 6,15 |
| Palangka Raya | 3,62 | 3,47 | 3,35 | 3,44 | 3,75 |
| Kalimantan Tengah | 5,66 | 5,17 | 4,98 | 4,82 | 5,61 |

Catatan/Note: ...

Sumber/Source: BPS, Survei Sosial Ekonomi Nasional/BPS-Statistics Indonesia, National Socioeconomic Survey

Tabel
Table 13.9

Garis Kemiskinan Menurut Kabupaten/Kota di Provinsi Kalimantan Tengah (rupiah), 2017–2021
Poverty Line by Regency/Municipality in Kalimantan Tengah Province (rupiahs), 2017–2021

| Kabupaten/Kota Regency/Municipality | 2017 | 2018 | 2019 | 2020 | 2021 |
|--|----------------|----------------|----------------|----------------|----------------|
| (1) | (2) | (3) | (4) | (5) | (6) |
| Kotawaringin Barat | 338 230 | 334 337 | 360 942 | 397 883 | 418 388 |
| Kotawaringin Timur | 381 776 | 393 474 | 416 777 | 446 039 | 467 551 |
| Kapuas | 283 222 | 291 820 | 305 809 | 332 999 | 345 272 |
| Barito Selatan | 377 932 | 389 405 | 408 072 | 433 787 | 450 706 |
| Barito Utara | 466 807 | 450 936 | 472 552 | 504 430 | 525 236 |
| Sukamara | 427 101 | 442 086 | 469 353 | 522 601 | 568 578 |
| Lamandau | 409 912 | 411 088 | 430 656 | 479 514 | 539 744 |
| Seruyan | 415 798 | 428 539 | 454 971 | 504 264 | 529 892 |
| Katingan | 412 113 | 420 418 | 434 609 | 474 056 | 498 487 |
| Pulang Pisau | 347 878 | 349 978 | 365 674 | 395 989 | 411 258 |
| Gunung Mas | 388 415 | 388 964 | 403 045 | 438 881 | 456 984 |
| Barito Timur | 467 091 | 478 510 | 487 185 | 517 183 | 534 896 |
| Murung Raya | 421 903 | 442 639 | 462 334 | 492 693 | 510 939 |
| Palangka Raya | 345 417 | 353 853 | 372 420 | 435 008 | 456 276 |
| Kalimantan Tengah | 401 537 | 413 529 | 438 248 | 485 635 | 506 982 |

Catatan/Note: ...

Sumber/Source: BPS, Survei Sosial Ekonomi Nasional/BPS-Statistics Indonesia, National Socioeconomic Survey

Tabel
Table 13.4**Indeks Pembangunan Manusia Menurut Kabupaten/Kota
di Provinsi Kalimantan Tengah, 2017–2021**
*Human Development Index by Regency/Municipality in
Kalimantan Tengah Province, 2017–2021*

| Kabupaten/Kota Regency/Municipality | 2017 | 2018 | 2019 | 2020 | 2021 |
|--|--------------|--------------|--------------|--------------|--------------|
| (1) | (2) | (3) | (4) | (5) | (6) |
| Kotawaringin Barat | 72,11 | 72,46 | 72,85 | 72,87 | 73,07 |
| Kotawaringin Timur | 70,17 | 70,56 | 71,16 | 71,31 | 71,38 |
| Kapuas | 68,04 | 68,68 | 69,38 | 69,48 | 69,63 |
| Barito Selatan | 69,25 | 69,73 | 70,10 | 70,22 | 70,54 |
| Barito Utara | 69,07 | 69,72 | 70,52 | 70,59 | 70,79 |
| Sukamara | 66,98 | 67,52 | 67,95 | 68,03 | 68,27 |
| Lamandau | 69,17 | 69,70 | 70,51 | 70,51 | 70,58 |
| Seruyan | 66,14 | 67,04 | 67,57 | 67,58 | 67,67 |
| Katingan | 67,56 | 67,91 | 68,55 | 68,68 | 68,89 |
| Pulang Pisau | 67,00 | 67,54 | 68,34 | 68,45 | 68,53 |
| Gunung Mas | 69,95 | 70,23 | 70,65 | 70,81 | 71,03 |
| Barito Timur | 70,57 | 70,82 | 71,34 | 71,39 | 71,47 |
| Murung Raya | 67,16 | 67,56 | 67,89 | 67,98 | 68,12 |
| Palangka Raya | 79,69 | 80,34 | 80,77 | 80,77 | 80,82 |
| Kalimantan Tengah | 69,79 | 70,42 | 70,91 | 71,05 | 71,25 |

Catatan/Note: ...

Sumber/Source: BPS, Seri Berita Resmi Statistik Indeks Pembangunan Manusia/BPS-Statistics Indonesia, Series of Press Releases of Human Development Index

Tabel 13.11 **Harapan Lama Sekolah Menurut Kabupaten/Kota di Provinsi Kalimantan Tengah, 2017–2021**
Table 13.11 **Expected Years Schooling by Regency/Municipality in Kalimantan Tengah Province, 2017–2021**

| Kabupaten/Kota Regency/Municipality | 2017 | 2018 | 2019 | 2020 | 2021 |
|--|--------------|--------------|--------------|--------------|--------------|
| (1) | (2) | (3) | (4) | (5) | (6) |
| Kotawaringin Barat | 12.69 | 12.70 | 12.71 | 12.72 | 12.73 |
| Kotawaringin Timur | 12.59 | 12.68 | 12.69 | 12.84 | 12.85 |
| Kapuas | 12.25 | 12.54 | 12.90 | 12.92 | 12.93 |
| Barito Selatan | 12.31 | 12.53 | 12.54 | 12.55 | 12.66 |
| Barito Utara | 12.38 | 12.40 | 12.48 | 12.49 | 12.50 |
| Sukamara | 11.98 | 12.10 | 12.11 | 12.12 | 12.13 |
| Lamandau | 12.45 | 12.46 | 12.47 | 12.48 | 12.49 |
| Seruyan | 11.62 | 11.97 | 11.98 | 11.99 | 12.00 |
| Katingan | 12.20 | 12.21 | 12.51 | 12.67 | 12.81 |
| Pulang Pisau | 12.38 | 12.39 | 12.40 | 12.41 | 12.42 |
| Gunung Mas | 11.75 | 11.76 | 11.77 | 11.78 | 11.90 |
| Barito Timur | 12.80 | 12.81 | 12.82 | 12.83 | 12.84 |
| Murung Raya | 11.72 | 11.73 | 11.74 | 11.75 | 11.76 |
| Palangka Raya | 14.92 | 14.93 | 14.94 | 14.95 | 14.96 |
| Kalimantan Tengah | 12.45 | 12.55 | 12.57 | 12.66 | 12.74 |

Catatan/Note: ...

Sumber/Source: BPS, Seri Berita Resmi Statistik Indeks Pembangunan Manusia/BPS-Statistics Indonesia, Series of Press Releases of Human Development Index

Tabel
Table 13.12**Indeks Kemahalan Konstruksi Menurut Kabupaten/Kota
di Provinsi Kalimantan Tengah, 2017–2021**
**Construction Cost Index by Regency/Municipality in
Kalimantan Tengah Province, 2017–2021**

| Kabupaten/Kota Regency/Municipality | 2017 | 2018 | 2019 | 2020 | 2021 |
|--|--------------|--------------|--------------|--------------|---------------|
| (1) | (2) | (3) | (4) | (5) | (6) |
| Kotawaringin Barat | 72,11 | 72,46 | 72,85 | 72,87 | 101,01 |
| Kotawaringin Timur | 70,17 | 70,56 | 71,16 | 71,31 | 97,65 |
| Kapuas | 68,04 | 68,68 | 69,38 | 69,48 | 95,99 |
| Barito Selatan | 69,25 | 69,73 | 70,10 | 70,22 | 94,82 |
| Barito Utara | 69,07 | 69,72 | 70,52 | 70,59 | 100,82 |
| Sukamara | 66,98 | 67,52 | 67,95 | 68,03 | 110,98 |
| Lamandau | 69,17 | 69,70 | 70,51 | 70,51 | 108,86 |
| Seruyan | 66,14 | 67,04 | 67,57 | 67,58 | 107,28 |
| Katingan | 67,56 | 67,91 | 68,55 | 68,68 | 96,5 |
| Pulang Pisau | 67,00 | 67,54 | 68,34 | 68,45 | 97,65 |
| Gunung Mas | 69,95 | 70,23 | 70,65 | 70,81 | 106,23 |
| Barito Timur | 70,57 | 70,82 | 71,34 | 71,39 | 97,17 |
| Murung Raya | 67,16 | 67,56 | 67,89 | 67,98 | 111,12 |
| Palangka Raya | 79,69 | 80,34 | 80,77 | 80,77 | 96,78 |
| Kalimantan Tengah | 69,79 | 70,42 | 70,91 | 71,05 | 101,47 |

Catatan/Note: ...

Sumber/Source: BPS/BPS-Statistics Indonesia,

ST 2023

SENSUS PERTANIAN

BerAKHLAK

Berorientasi Pelayanan Akuntabel Kompeten Harmonis Loyal Adaptif Kolaboratif

DATA

MENCERDASKAN BANGSA

Enlighten The Nation

BADAN PUSAT STATISTIK

KABUPATEN KOTAWARINGIN BARAT

BPS - Statistics of Kotawaringin Barat Regency

Jl. P. Diponegoro No. 01 Pangkalan Bun - 74111

Telp. (0532) 23786 e-mail : kobar@bps.go.id

website : <http://kobarkab.bps.go.id>

ISSN 2087-4340



9 772087 434009 >

