

KABUPATEN MELAWI DALAM ANGKA

MELAWI REGENCY IN FIGURES

2022



**BADAN PUSAT STATISTIK
KABUPATEN MELAWI
BPS-STATISTICS OF MELAWI REGENCY**

KABUPATEN MELAWI DALAM ANGKA

MELAWI REGENCY IN FIGURES

2022



**BADAN PUSAT STATISTIK
KABUPATEN MELAWI
BPS-STATISTICS OF MELAWI REGENCY**

KABUPATEN MELAWI DALAM ANGKA
MELAWI REGENCY in Figures
2022

ISSN: 2622-3139

No. Publikasi/*Publication Number*: 61100.2002

Katalog /*Catalog*: 1102001.6110

Ukuran Buku/*Book Size*: 14,8 cm x 21 cm

Jumlah Halaman/*Number of Pages* : xlvii + 318 hal/*pages*

Naskah/*Manuscript*:

BPS KABUPATEN MELAWI

BPS-Statistics of MELAWI REGENCY

Penyunting/*Editor*:

BPS KABUPATEN MELAWI

BPS-Statistics of MELAWI REGENCY

Gambar Kover/*Cover Design*:

Seksi Integrasi Pengolahan dan Diseminasi Statistik

Section of Integration Processing and Statistics Dissemination

Ilustrasi Kover/*Cover Illustration*:

.....

Diterbitkan oleh/*Published by*:

©BPS KABUPATEN MELAWI/BPS-Statistics of MELAWI REGENCY

Dicetak oleh/*Printed by*:

...

Dilarang mengumumkan, mendistribusikan, mengomunikasikan, dan/atau menggandakan sebagian atau seluruh isi buku ini untuk tujuan komersil tanpa izin tertulis dari Badan Pusat Statistik.

Prohibited to announce, distribute, communicate, and/or copy part or all of this book for commercial purpose without permission from BPS-Statistics Indonesia.

TIM PENYUSUN/TEAM MEMBERS

Pengarah/Director

Yunita SST., M.Ec.Dev.

Penanggung Jawab/Persons in Charge

Yunita SST., M.Ec.Dev.

Penyunting/Editors

Muhamad Iqbal Arsa S.Tr.Stat.

Pengolah Data dan Penulis Naskah/Data Processing and Authors

Muhammad Kamaludin S.Tr.Stat

Candra Dian Purnawanto S.Tr.Stat

Penata Letak/Layout Designers

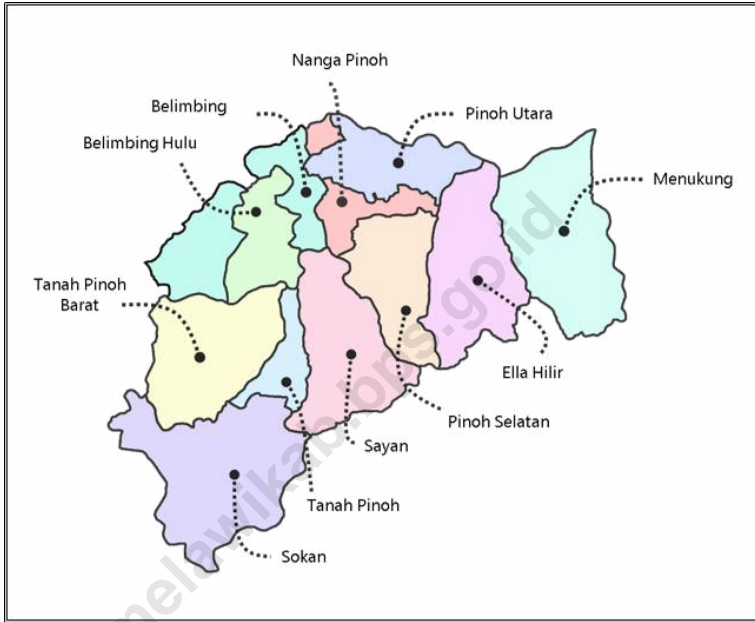
Candra Dian Purnawanto S.Tr.Stat

<https://melayikan.com/s-97id>

KONTRIBUTOR DATA/DATA CONTRIBUTOR

1. Badan Pusat Statistik Kabupaten Melawi
2. Dinas Tenaga Kerja Kabupaten Melawi
3. Dinas Kesehatan Kabupaten Melawi
4. Kementerian Agama
5. Dinas Pendidikan dan Kebudayaan Kabupaten Melawi
6. Badan Kepegawaian dan Pengembangan Sumber Daya Manusia Kabupaten Melawi
7. Badan Pertahanan Nasional Kabupaten Melawi
8. Dinas Penanaman Modal dan Pelayanan Terpadu Satu Pintu Kabupaten Melawi
9. Stasiun Meteorologi Nanga Pinoh
10. Dinas Pertanian dan Perikanan Kabupaten Melawi
11. Dinas Pekerjaan Umum dan Penataan Ruang Kabupaten Melawi
12. Dinas Perhubungan Kabupaten Melawi
13. Dinas Kependudukan dan Pencatatan Sipil Kabupaten Melawi
14. Dinas Sosial
15. Badan Pengelolaan Keuangan dan Aset Daerah Kabupaten Melawi
16. Dinas Koperasi, UKM Kabupaten Melawi
17. Dinas Pengendalian Kependudukan, KB, PPPA
18. Dinas Pemuda, Olahraga dan Pariwisata
19. Pengadilan Agama
20. SAMSAT Melawi
21. POLRES Melawi
22. PDAM Melawi
23. PLN Melawi
24. Pertamina Sintang
25. Perum Bulog Sintang
26. Kantor Pos Sintang

PETA WILAYAH KABUPATEN MELAWI
MAP OF MELAWI REGENCY



KEPALA BPS KABUPATEN MELAWI
CHIEF STATISTICIAN OF MELAWI REGENCY



YUNITA, SST., M.Ec.Dev



KATA PENGANTAR

Penerbitan publikasi Kabupaten Melawi Dalam Angka 2022 oleh Badan Pusat Statistik Kabupaten Melawi merupakan kelanjutan dari publikasi yang sama dari tahun-tahun sebelumnya. Publikasi ini telah memberikan manfaat cukup besar bagi pemerintah daerah, pihak swasta, dan masyarakat.

Dalam publikasi ini disajikan hasil-hasil pembangunan secara kuantitatif, yaitu data/informasi statistik mengenai pelaksanaan pembangunan di daerah Kabupaten Melawi selama tahun 2021. Data yang disajikan adalah kumpulan data sekunder yang bersumber dari berbagai instansi/dinas/lembaga baik pemerintah atau swasta serta hasil olahan pengumpulan data primer hasil pencacahan / survei yang dilakukan Badan Pusat Statistik. Seperti halnya pada publikasi terdahulu, setiap tahunnya selalu diupayakan perbaikan angka-angka pada tabel-tabel yang disajikan dan terdapat pula penambahan serta pengembangan data guna melengkapi isi dan validitas data sesuai dengan dinamika pembangunan dan pemerintahan.

Akhirnya, kepada semua pihak yang telah membantu kegiatan penyusunan dan penerbitan buku ini, kami ucapkan banyak terima kasih. Kami senantiasa mengharapkan saran dan kritik, demi perbaikan dan penyempurnaan pada penerbitan yang akan datang.

Nanga Pinoh , Februari 2022
Kepala Badan Pusat Statistik
Kabupaten Melawi



YUNITA, SST., M, Ec. Dev



PREFACE

Publications Melawi Regency in Figures 2022 by the Statistics of Melawi Regency is a continuation of the same publication from previous years. This publication has provided substantial benefits for local governments, the private sector, and community.

This publication contains some quantitative data, on the implementation of regional development Melawi District during the year 2021. The data presented is a collection of secondary data obtained from various institutions / agencies / institutions either public or private as well as processed products Primary results of the enumeration data collection / survey conducted by BPS. As in previous publications, every year is always attempted repair figures on the tables are presented, and there is also the addition and development of data to complement the content and validity of data in accordance with the dynamics of development and governance.

We would like to express our gratitude's to those who give not only their contribution but also their attention and assistances, especially to the Government of Melawi Regency for the cooperation to make this publication eventually be completed. Finally, to all those who have assisted activities for preparing and publishing this book, we say many thanks. We always welcome any suggestions and criticisms, for repairs and improvements at a future publication.

*Nanga Pinoh , Februari 2022
Head of BPS – Statistics of Melawi Regency*

YUNITA, SST., M.Ec.Dev

DAFTAR ISI / CONTENTS

| | Halaman <i>Page</i> |
|--|------------------------|
| Kata Pengantar/ <i>Preface</i> | xi |
| Daftar Isi/ <i>Contents</i> | xiii |
| Daftar Tabel/ <i>List of Tables</i> | xv |
| Daftar Gambar/ <i>List of Figures</i> | xxxvii |
| Daftar Singkatan/ <i>List of Abbreviations</i> | xliii |
| Statistik Kunci/ <i>Key Statistics</i> | xlv |
| 1. Geografi dan Iklim/ <i>Geography and Climate</i> | 1 |
| 2. Pemerintahan/ <i>Government</i> | 15 |
| 3. Penduduk dan Ketenagakerjaan/ <i>Population and Employment</i> | 43 |
| 4. Sosial dan Kesejahteraan Rakyat/ <i>Social and Welfare</i> | 61 |
| 5. Pertanian, Kehutanan, Peternakan, dan Perikanan/ <i>Agriculture, Forestry, Livestock, and Fishery</i> | 145 |
| 6. Industri, Pertambangan, dan Energi/ <i>Industry, Mining, and Energy</i> | 205 |
| 7. Pariwisata/ <i>Tourism</i> | 221 |
| 8. Transportasi dan Komunikasi/ <i>Transportation and Communication</i> | 231 |
| 9. Perbankan, Koperasi, dan Harga-harga/ <i>Banking, Cooperative, dan Prices</i> | 251 |
| 10. Pengeluaran Penduduk/ <i>Population Expenditure</i> | 267 |
| 11. Perdagangan/ <i>Trade</i> | 277 |
| 12. Sistem Neraca Regional/ <i>System of Regional Accounts</i> | 289 |
| 13. Perbandingan Antar Kabupaten/Kota/ <i>Regency/Municipal Comparison</i> | 307 |

DAFTAR TABEL/LIST OF TABLES

Halaman
Page

| | | |
|------------|---|----|
| 1. | GEOGRAFI DAN IKLIM/GEOGRAPHY AND CLIMATE | |
| 1.1 | KEADAAN GEOGRAFI | |
| | GEOGRAPHY CONDITION | |
| 1.1.1 | Luas Daerah dan Jumlah Pulau Menurut Kecamatan di Kabupaten Melawi, 2021 <i>Total Area and Number of Islands by Subdistrict in Melawi Regency, 2021</i> | 7 |
| 1.1.2 | Tinggi Wilayah dan Jarak ke Ibukota Kabupaten/ Kota Menurut Kecamatan di Kabupaten Melawi, 2021 <i>Altitude and Distance to the Capital of Regency/Municipality by Subdistrict in Melawi Regency, 2021</i> | 9 |
| 1.2 | KEADAAN IKLIM | |
| | CLIMATE CONDITION | |
| 1.2.1 | Pengamatan Unsur Iklim Menurut Bulan di Stasiun Melawi, 2021 <i>Observation of Climate Elements By Months at Melawi Station, 2021</i> .. | 10 |
| 1.2.2 | Jumlah Curah Hujan Berdasarkan Lokasi Pos Hujan di Kabupaten Melawi, 2021 <i>Number of Precipitation Based on Rain Post at Melawi, 2021</i> | 13 |
| 2. | PEMERINTAHAN/GOVERNMENT | |
| 2.1 | WILAYAH ADMINISTRATIF | |
| | ADMINISTRATIVE AREA | |
| 2.1.1 | Jumlah Desa ¹ /Kelurahan Menurut Kecamatan di Kabupaten Melawi, 2016–2021 <i>Number of Villages¹/Kelurahan by Subdistrict in Melawi Regency, 2016–2021</i> | 21 |
| 2.2 | DEWAN PERWAKILAN RAKYAT DAERAH | |
| | REGIONAL HOUSE OF REPRESENTATIVE | |
| 2.2.1 | Jumlah Anggota Dewan Perwakilan Rakyat Daerah Menurut Partai Politik dan Jenis Kelamin di Kabupaten Melawi, 2021 | |

| | |
|--|----|
| <i>Number of Regional House of Representatives's Members by Political Parties and Sex in Melawi Regency 2021</i> | 22 |
|--|----|

2.3 SUMBER DAYA MANUSIA

HUMAN RESOURCES

| | |
|--|----|
| 2.3.1 Jumlah Pegawai Negeri Sipil Menurut Jabatan dan Jenis Kelamin di Kabupaten Melawi, Desember 2020 dan Desember 2021 <i>Number of Civil Servants by Occupation and Sex in Melawi Regency, December 2020 dan December 2021</i> | 23 |
| 2.3.2 Jumlah Pegawai Negeri Sipil Menurut Tingkat Pendidikan dan Jenis Kelamin di Kabupaten Melawi, Desember 2020 dan Desember 2021 <i>Number of Civil Servants by Educational Level and Sex in Melawi Regency, December 2020 and December 2021</i> | 25 |
| 2.3.3 Jumlah Pegawai Negeri Sipil Menurut Tingkat Kepangkatan dan Jenis Kelamin di Kabupaten Melawi, Desember 2020 dan Desember 2021 <i>Number of Civil Servants by Hierarchy and Sex in Melawi Regency, December 2020 and December 2021</i> | 27 |

2.4 KEUANGAN PEMERINTAH

GOVERNMENT FINANCE

| | |
|--|----|
| 2.4.1 Realisasi Pendapatan Pemerintah Kabupaten Melawi Menurut Jenis Pendapatan (ribu rupiah), 2018–2021 <i>Actual Melawi Regency Government Revenues by Kind of Revenues (thousand rupiahs), 2018–2021</i> | 29 |
| 2.4.2 Realisasi Belanja Pemerintah Kabupaten Melawi Menurut Jenis Belanja (ribu rupiah), 2018–2021 <i>Actual Melawi Regency Government Expenditures by Kind of Expenditures (thousand rupiahs), 2018–2021</i> | 31 |

| | | |
|--------|---|----|
| 2.4.3 | Perkembangan Pembuatan Akta Menurut Jenisnya di Kabupaten Melawi, 2017-2021 <i>Progress of Birth Certificate Releasing by Type in Melawi Regency, 2017-2021</i> | 33 |
| 2.4.4 | Jumlah Pengeluaran SIM Menurut Jenisnya di Kabupaten Melawi, 2021 <i>Number of Issued Driving Licences by Type of License in Melawi Regency, 2021</i> | 34 |
| 2.4.5 | Jumlah Perkara yang Diterima dan Diselesaikan Menurut Bulan di Kabupaten Melawi, 2021 <i>Number of Reported and Solved Case by Month in Melawi Regency, 2021</i> | 35 |
| 2.4.6 | Perkembangan Jumlah Kecelakaan dan Korban Lalu Lintas di Kabupaten Melawi, 2021 <i>Progress of Traffic Accident and Victim in Melawi Regency, 2021</i> | 36 |
| 2.4.7 | Jumlah Kejahatan/Pelanggaran yang Dilaporkan dan Diselesaikan Menurut Jenis Kejahatan di Kabupaten Melawi, 2021 <i>Number of Reported and Solved Crime/Violation by Type in Melawi Regency, 2021</i> | 37 |
| 2.4.8 | Perkembangan Jumlah Korban Kekerasan Terhadap Perempuan dan Kasus Trafficking di Kabupaten Melawi, 2011-2021 <i>Progress of Violence Against Women and Trafficking in Melawi Regency, 2011-2021</i> | 38 |
| 2.4.9 | Jumlah Pelanggaran Lalu Lintas Menurut Jenis Pelanggaran di Kabupaten Melawi, 2021 <i>Number of Traffic Violations and by Type of Violation in Melawi Regency, 2021</i> | 39 |
| 2.4.10 | Jumlah Penerbitan Surat Kendaraan Bermotor Menurut Jenisnya di Kabupaten Melawi, 2021 | |

| | Halaman Page |
|--|-----------------|
| <i>Number of Issued Vehicle Licences by Type in Melawi Regency, 2021</i> | 40 |
| 2.4.11 Jumlah Kendaraan Bermotor Menurut Jenisnya di Kabupaten Melawi, 2021 | |
| <i>Number of Vehicle by Kind in Melawi Regency, 2021</i> | 41 |
| 2.4.12 Perkembangan Jumlah Sertifikat Tanah yang Dikeluarkan Menurut Jenis Hak Atas Tanah di Kabupaten Melawi, 2019-2021 | |
| <i>Progress of Land Certificate by Type in Melawi Regency, 2019-2021</i> | 42 |
| 3. PENDUDUK DAN KETENAGAKERJAAN/ POPULATION AND EMPLOYMENT | |
| 3.1 PENDUDUK POPULATION | |
| 3.1.1 Penduduk, Laju Pertumbuhan Penduduk, Distribusi Persentase Penduduk, Kepadatan Penduduk, dan Rasio Jenis Kelamin Menurut Kecamatan di Kabupaten Melawi, 2020 dan 2021 <i>Population, Population Growth Rate, Percentage Distribution of Population, Population Density, and Sex Ratio by Subdistrict in Melawi Regency, 2020 and 2021</i> | 52 |
| 3.1.2 Jumlah Penduduk Menurut Kelompok Umur dan Jenis Kelamin di Kabupaten Melawi, 2021 <i>Population by Age Group and Sex in Melawi Regency, 2021</i> | 55 |
| 3.1.3 Jumlah Kepala Keluarga yang Memiliki Kartu Keluarga Menurut di Kecamatan di Kabupaten Melawi, 2021 <i>Number of Householders Having Family Card by Districts in Melawi Regency, 2021</i> | 56 |
| 3.1.4 Jumlah Kelahiran yang Terdaftar di Dinas Kependudukan dan Catatan Sipil di Kabupaten Melawi, 2021 <i>Number of Registered Birth in Melawi Regency, 2021</i> | 57 |
| 3.2 KETENAGAKERJAAN EMPLOYMENT | |
| 3.2.1 Jumlah Penduduk Berumur 15 Tahun Keatas Menurut Jenis Kegiatan Selama Seminggu yang | |

| | | |
|------------|---|----|
| | Lalu dan Jenis Kelamin di Kabupaten Melawi, 2021 <i>Population Aged 15 Years and Over by Type of Activity During The Previous Week and Sex in Melawi Regency, 2021.....</i> | 58 |
| 3.2.2 | Penduduk Berumur 15 Tahun ke Atas Menurut Pendidikan Tertinggi yang Ditamatkan dan Jenis Kegiatan Selama Seminggu yang Lalu di Kabupaten Melawi, 2021 <i>Population 15 Years of Age and Over by Educational Attainment and Type of Activity During the Previous Week in Melawi Regency, 2021.....</i> | 59 |
| 3.2.3 | Penduduk Berumur 15 Tahun Ke Atas yang Bekerja Selama Seminggu yang Lalu Menurut Status Pekerjaan Utama dan Jenis Kelamin di Kabupaten Melawi, 2021 <i>Population 15 Years of Age and Over who Worked During The Previous Week by Main Employment Status and Sex in Melawi Regency, 2021</i> | 60 |
| 4. | SOSIAL DAN KESEJAHTERAAN RAKYAT/SOCIAL AND WELFARE | |
| 4.1 | PENDIDIKAN | |
| | EDUCATION | |
| 4.1.1 | Jumlah Sekolah, Guru, dan Murid Taman Kanak-Kanak (TK) di Bawah Kementerian Pendidikan dan Kebudayaan Menurut Kecamatan di Kabupaten Melawi, 2020/2021 dan 2021/2022 <i>Number of Schools, Teachers, and Pupils in Kindergarten Under The Ministry of Education and Culture by Subdistrict in Melawi Regency, 2020/2021 dan 2021/2022.....</i> | 70 |
| 4.1.2 | Jumlah Sekolah, Guru, dan Murid Raudatul Athfal (RA) di Bawah Kementerian Agama Menurut Kecamatan di Kabupaten Melawi, 2019/2020 dan 2020/2021 <i>Number of Schools, Teachers, and Pupils in Raudatul Athfal (RA) Under The Ministry of Religious Affairs by Subdistrict in Melawi Regency, 2019/2020 dan 2020/2021</i> | 73 |
| 4.1.3 | Jumlah Sekolah, Guru, dan Murid Sekolah Dasar (SD) di Bawah Kementerian Pendidikan dan Kebudayaan Menurut Kecamatan di Kabupaten Melawi, 2020/2021 dan 2021/2022 <i>Number of Schools, Teachers, and Pupils in Primary Schools Under</i> | |

| | | |
|-------|--|----|
| | <i>The Ministry of Education and Culture by Subdistrict in Melawi Regency, 2020/2021 dan 2021/2022</i> | 74 |
| 4.1.4 | Jumlah Sekolah, Guru, dan Murid Madrasah Ibtidaiyah (MI) di Bawah Kementerian Agama Menurut Kecamatan Menurut Kecamatan di Kabupaten Melawi, 2019/2020 dan 2020/2021 <i>Number of Schools, Teachers, and Pupils in Madrasah Ibtidaiyah (MI) Under The Ministry of Religious Affairs by Subdistrict in Melawi Regency, 2019/2020 dan 2020/2021</i> | 77 |
| 4.1.5 | Jumlah Sekolah, Guru, dan Murid Sekolah Menengah Pertama (SMP) di Bawah Kementerian Pendidikan dan Kebudayaan Menurut Kecamatan di Kabupaten Melawi, 2020/2021 dan 2021/2022 <i>Number of Schools, Teachers, and Pupils in Junior High Schools Under The Ministry of Education and Culture by Subdistrict in Melawi Regency, 2020/2021 dan 2021/2022</i> | 80 |
| 4.1.6 | Jumlah Sekolah, Guru, dan Murid Madrasah Tsanawiyah (MTs) di Bawah Kementerian Agama Menurut Kecamatan di Kabupaten Melawi, 2019/2020 dan 2020/2021 <i>Number of Schools, Teachers, and Pupils in Madrasah Tsanawiyah (MTs) Under The Ministry of Religious Affairs by Subdistrict in Melawi Regency, 2019/2020 dan 2020/2021</i> | 83 |
| 4.1.7 | Jumlah Sekolah, Guru, dan Murid Sekolah Menengah Atas (SMA) di Bawah Kementerian Pendidikan dan Kebudayaan Menurut Kecamatan di Kabupaten Melawi, 2020/2021 dan 2021/2022 <i>Number of Schools, Teachers, and Pupils in Senior High Schools Under The Ministry of Education and Culture by Subdistrict in Melawi Regency, 2020/2021 dan 2021/2022</i> | 86 |
| 4.1.8 | Jumlah Sekolah, Guru, dan Murid Sekolah Menengah Kejuruan (SMK) di Bawah Kementerian Pendidikan dan Kebudayaan Menurut Kecamatan di Kabupaten Melawi, 2020/2021 dan 2021/2022 <i>Number of Schools, Teachers, and Pupils in Vocational High Schools Under The Ministry of Education and Culture by Subdistrict in Melawi Regency, 2020/2021 dan 2021/2022</i> | 89 |
| 4.1.9 | Jumlah Sekolah, Guru, dan Murid Madrasah Aliyah (MA) di Bawah Kementerian Agama Menurut Kecamatan di Kabupaten Melawi, 2019/2020 dan 2020/2021 | |

| | | |
|------------|--|-----|
| | <i>Number of Schools, Teachers, and Pupils in Madrasah Aliyah (MA) Under the Ministry of Religious Affairs by Subdistrict in Melawi Regency, 2019/2020 dan 2020/2021</i> | 92 |
| 4.1.10 | Jumlah Desa ¹ /Kelurahan yang Memiliki Fasilitas Sekolah Menurut Kecamatan dan Tingkat Pendidikan di Kabupaten Melawi, 2019– 2021 <i>Number of Villages¹/Kelurahan Having Educational Facilities by Subdistrict and Educational Level in Melawi Regency, 2019– 2021</i> | 95 |
| 4.1.11 | Angka Partisipasi Murni (APM) dan Angka Partisipasi Kasar (APK) Menurut Jenjang Pendidikan di Kabupaten Melawi, 2020 dan 2021 <i>Net Participation Rates and Gross Participation Rates by Educational Level in Melawi Regency, 2020 and 2021</i> | 100 |
| 4.1.12 | Persentase Penduduk Berumur 15 Tahun ke Atas yang Melek Huruf Menurut Kelompok Umur di Kabupaten Melawi, 2020 dan 2021 <i>Percentage of Literate People Aged 15 Years and Over by Age Group in Melawi Regency, 2020 and 2021.....</i> | 101 |
| 4.2 | KESEHATAN | |
| | HEALTH | |
| 4.2.1 | Jumlah Desa ¹ /Kelurahan Yang Memiliki Sarana Kesehatan Menurut Kecamatan di Kabupaten Melawi, 2019–2021 <i>Number of Villages¹/Kelurahan Having Health Facilities by Subdistrict in Melawi Regency, 2019–2021</i> | 102 |
| 4.2.2 | Jumlah Tenaga Kesehatan Masyarakat Menurut Kecamatan di Kabupaten Melawi, 2021 <i>Number of Public Health Personel by District in Melawi Regency, 2021</i> | 108 |
| 4.2.3 | Jumlah Rumah Sakit Umum, Rumah Sakit Khusus, Puskesmas, Klinik Pratama, dan Posyandu Menurut Kecamatan di Kabupaten Melawi, 2021 <i>Number of General Hospital, Specialized Hospital, Public Health Center, Primary Clinic, and Integrated Health Post by Subdistrict in Melawi Regency, 2021</i> | 109 |
| 4.2.4 | Jumlah Fasilitas Kesehatan Menurut Kecamatan di Kabupaten Melawi, 2021 <i>Number of Health Facilities by Subdistrict in Melawi Regency, 2021.....</i> | 110 |
| 4.2.5 | Jumlah Apotek dan Toko Obat Menurut Kecamatan di Kabupaten | |

| | | |
|--------|--|-----|
| | Melawi, 2021 | |
| | <i>Number of Pharmacy and Drug Store by Subdistrict in Melawi Regency, 2021</i> | 111 |
| 4.2.6 | Jumlah Puskesmas Berdasarkan Jenis Menurut Kecamatan di Kabupaten Melawi, 2021 | |
| | <i>Number of Public Health Center by Type by Subdistrict in Melawi Regency, 2021</i> | 112 |
| 4.2.7 | Jumlah Kunjungan Ibu Hamil, Persalinan Ditolong Tenaga Kesehatan, dan Pelayanan Kesehatan Ibu Nifas di Kabupaten Melawi, 2021 | |
| | <i>Number of Pregnant Mother Visiting, Childbirth Helped by Medical Labor, Pospartum Women Health Care in Melawi Regency, 2021</i> | 113 |
| 4.2.8 | Jumlah Bayi yang Lahir Hidup dan Mati Menurut Kecamatan di Kabupaten Melawi, 2021 | |
| | <i>Number of Baby Born Life Birth and Dead Birth by Subdistrict in Melawi Regency, 2021</i> | 114 |
| 4.2.9 | Jumlah Bayi Baru Lahir Ditimbang, Bayi Berat Badan Lahir Rendah (BBLR), dan Bergizi Buruk Menurut Kecamatan di Kabupaten Melawi, 2021 | |
| | <i>Number of Born Babies, New Born Weighted, Low Weight, and Nutritious Condition by District in Melawi Regency, 2021</i> | 115 |
| 4.2.10 | Jumlah Balita yang Pernah Mendapat Imunisasi Menurut Jenis Imunisasi dan Jenis Kelamin di Kabupaten Melawi, 2021 | |
| | <i>Number of Children Ever Given Immunization by Type and Sex at Melawi Regency, 2021</i> | 117 |
| 4.2.11 | Jumlah Kematian Bayi dan Balita Menurut Jenis Kelamin dan Kecamatan di Kabupaten Melawi, 2021 | |
| | <i>Number of Babies and Under Five Age by Sex and Subdistrict at Melawi Regency, 2021</i> | 119 |
| 4.2.12 | Jumlah Kematian Ibu di Kabupaten Melawi, 2021 | |
| | <i>Number of Mother Death in Maternal Time in Melawi Regency, 2021...</i> | 120 |
| 4.2.13 | Jumlah Posyandu Menurut Jenisnya di Kabupaten Melawi, 2021 | |

| | Halaman Page |
|--|-----------------|
| <i>Number of Posyandu by Type in Melawi Regency, 2021</i> | 121 |
| 4.2.14 Jumlah Rumah Sehat di Kabupaten Melawi, 2021 <i>Number of Healthy House in Melawi Regency, 2021</i> | 122 |
| 4.2.15 Jumlah Desa Siaga Berdasarkan Upaya Kesehatan Bersumberdaya Masyarakat (UKBM) Menurut Kecamatan di Kabupaten Melawi, 2021 <i>Number of Alert Village Based on Community Based Health Efforts by District in Melawi Regency, 2021</i> | 123 |
| 4.2.16 Jumlah Tenaga Dokter Menurut Jenisnya di Kabupaten Melawi, 2021 <i>Number of Doctor by Type in Melawi Regency in Melawi Regency, 2021</i> | 124 |
| 4.2.17 Jumlah Tenaga Farmasi di Kabupaten Melawi, 2021 <i>Number of Pharmacist by District in Melawi Regency, 2021</i> | 125 |
| 4.2.18 Jumlah Tenaga Gizi di Kabupaten Melawi, 2021 <i>Number of Nutritionist in Melawi Regency, 2021</i> | 126 |
| 4.2.19 Jumlah Tenaga Perawat dan Bidan Menurut Kecamatan di Kabupaten Melawi, 2021 <i>Number of Nurse and Midwife by District in Melawi Regency, 2021</i> | 127 |
| 4.2.20 Jumlah Tenaga Teknis Medis Menurut Kecamatan di Kabupaten Melawi, 2021 <i>Number of Medical Technician in Melawi Regency by District in Melawi Regency, 2021</i> | 128 |
| 4.2.21 Jumlah Tenaga Teknis Medis Menurut Kecamatan di Kabupaten Melawi, 2021 <i>Number of Medical Technician by District in Melawi Regency, 2021</i> | 129 |
| 4.2.22 Jumlah Bayi yang Diberi ASI Eksklusif Menurut Jenis Kelamin dan Kecamatan di Kabupaten Melawi, 2021 <i>Number of Babies Get Exclusive Breastfed by Sex and District in Melawi Regency, 2021</i> | 130 |
| 4.2.23 Jumlah Kasus Demam Berdarah, Malaria, dan Filariasis yang Tercatat | |

| | | |
|------------|--|-----|
| | Menurut Jenis Kelamin dan Kecamatan di Kabupaten Melawi, 2021 <i>Number of DBD, Malaria, and Filariasis Case by Sex and District in Melawi Regency, 2021</i> | 131 |
| 4.2.24 | Jumlah Kasus Diare yang Tercatat Menurut Jenis Kelamin dan Kecamatan di Kabupaten Melawi, 2021 <i>Number of Diarrhea Cases by Sex and District in Melawi Regency, 2021</i> | 132 |
| 4.2.25 | Jumlah Kasus Pneumonia yang Tercatat Menurut Jenis Kelamin dan Kecamatan di Kabupaten Melawi, 2021 <i>Number of Pneumonia Cases by Sex and District in Melawi Regency, 2021</i> | 133 |
| 4.2.26 | Jumlah Kasus Tuberkulosis yang Tercatat Menurut Jenis Kelamin dan Kecamatan di Kabupaten Melawi, 2021 <i>Number of Tuberculosis Cases by Sex and District in Melawi Regency, 2021</i> | 134 |
| 4.3 | AGAMA DAN SOSIAL LAINNYA RELIGION AND OTHER SOCIAL AFFAIRS | |
| 4.3.1 | Jumlah Penduduk Menurut Kecamatan dan Agama yang Dianut di Kabupaten Melawi, 2021 <i>Population by Subdistrict and Religion in Melawi Regency, 2021</i> | 135 |
| 4.3.2 | Jumlah Tempat Peribadatan Menurut Kecamatan di Kabupaten Melawi, 2021 <i>Number of Places of Worship by Subdistrict in Melawi Regency, 2021</i> .. | 136 |
| 4.3.3 | Jumlah Nikah, Talak, Cerai, dan Rujuk di Kabupaten Melawi, 2021 <i>Number of Mariage, Separate, Divorve, and Reconcillation in Melawi Regency, 2021</i> | 137 |
| 4.3.4 | Jumlah Desa ¹ /Kelurahan yang Mengalami Bencana Alam ² Menurut Kecamatan di Kabupaten Melawi, 2019–2021 <i>Number of Villages¹/Kelurahan that Had Natural Disaster² by Subdistrict in Melawi Regency, 2019–2021</i> | 138 |
| 4.4 | KEMISKINAN POVERTY | |
| 4.4.1 | Garis Kemiskinan, Jumlah, dan Persentase | |

| | | |
|------------|--|-----|
| | Penduduk Miskin di Kabupaten Melawi, 2013–2021 Poverty Line, Number, and Percentage of Poor People in Melawi Regency, 2013–2021 | 141 |
| 4.4.2 | Indeks Kedalaman Kemiskinan dan Indeks Keparahan Kemiskinan di Kabupaten Melawi, 2013–2021 Poverty Gap Index and Poverty Severity Index in Melawi Regency, 2013–2021 | 142 |
| 4.4.3 | Jumlah Penduduk Miskin Menurut Kecamatan di Kabupaten Melawi, 2020 <i>Number of Poor People by Subdistrict in Melawi Regency, 2020</i> | 143 |
| 5. | PERTANIAN, KEHUTANAN, PETERNAKAN, DAN PERIKANAN/ AGRICULTURE, FORESTRY, LIVESTOCK, AND FISHERY | |
| 5.1 | HORTIKULTURA | |
| | HORTICULTURE | |
| 5.1.1 | Luas Panen Tanaman Sayuran Menurut Kecamatan dan Jenis Tanaman di Kabupaten Melawi (ha), 2020 dan 2021 <i>Harvested Area of Vegetables by Subdistrict and Kind of Plant in Melawi Regency (ha), 2020 and 2021</i> | 152 |
| 5.1.2 | Produksi Tanaman Sayuran Menurut Kecamatan dan Jenis Tanaman di Kabupaten Melawi (ton), 2020 dan 2021 <i>Production of Vegetables by Subdistrict and Kind of Plant in Melawi Regency (ton), 2020 dan 2021</i> | 156 |
| 5.1.3 | Luas Panen Tanaman Sayuran dan Buah-buahan Semusim Menurut Jenis Tanaman di Kabupaten Melawi (ha), 2017–2021 <i>Harvested Area of Seasonal Vegetables and Fruits by Kind of Plant in Melawi Regency (ha), 2017–2021</i> | 160 |
| 5.1.4 | Produksi Tanaman Sayuran dan Buah-buahan Semusim Menurut Jenis Tanaman di Kabupaten Melawi (ton), 2017–2021 <i>Production of Seasonal Vegetables and Fruits by Kind of Plant in Melawi Regency (ha), 2017–2021</i> | 161 |
| 5.1.5 | Luas Panen Tanaman Biofarmaka Menurut Kecamatan dan Jenis Tanaman di Kabupaten Melawi (m ²), 2020 dan 2021 <i>Harvested Area of Medicinal Plants by Subdistrict and Kind of Plant in Melawi Regency (m²), 2020 and 2021</i> | 162 |

| | | |
|--------|--|-----|
| 5.1.6 | Produksi Tanaman Biofarmaka Menurut Kecamatan dan Jenis Tanaman di Kabupaten Melawi (kg), 2020 and 2021 <i>Production of Medicinal Plants by Subdistrict and Kind of Plant in Melawi Regency (kg), 2020 and 2021</i> | 164 |
| 5.1.7 | Luas Panen Tanaman Biofarmaka Menurut Jenis Tanaman di Kabupaten Melawi (m ²), 2017–2021 <i>Harvested Area of Medicinal Plants by Kind of Plant in Melawi Regency (m²), 2017–2021</i> | 166 |
| 5.1.8 | Produksi Tanaman Biofarmaka Menurut Jenis Tanaman di Kabupaten Melawi (kg), 2017–2021 <i>Production of Medicinal Plants by Kind of Plant in Melawi Regency (kg), 2017–2021</i> | 167 |
| 5.1.9 | Luas Panen Tanaman Hias Menurut Kecamatan dan Jenis Tanaman di Kabupaten Melawi (m ²), 2020 and 2021 <i>Harvested Area of Ornamental Plants by Subdistrict and Kind of Plant in Melawi Regency (m²), 2020 and 2021</i> | 168 |
| 5.1.10 | Produksi Tanaman Hias Menurut Kecamatan dan Jenis Tanaman di Kabupaten Melawi (tangkai), 2020 and 2021 <i>Production of Ornamental Plants by Subdistrict and Kind of Plant in Melawi Regency (stalks), 2020 and 2021</i> | 170 |
| 5.1.11 | Luas Panen Tanaman Hias Menurut Jenis Tanaman di Kabupaten Melawi (m ²), 2018–2021 | |
| | <i>Harvested Area of Ornamental Plants by Kind of Plant in Melawi Regency (m²), 2018–2021</i> | 172 |
| 5.1.12 | Produksi Tanaman Hias Menurut Jenis Tanaman di Kabupaten Melawi (tangkai), 2018–2021 <i>Production of Ornamental Plants by Kind of Plant n Melawi Regency (stalks), 2018–2021</i> | 173 |
| 5.1.13 | Produksi Buah-buahan Menurut Kecamatan dan Jenis Tanaman di Kabupaten Melawi (ton), 2020 and 2021 <i>Production of Fruits by Subdistrict and Kind of Plant in Melawi Regency (ton), 2020 and 2021</i> | 174 |
| 5.1.14 | Produksi Buah–Buahan dan Sayuran Tahunan Menurut Jenis Tanaman (ton) di Kabupaten Melawi, 2017–2021 <i>Production of Annual Fruits and Vegetables by Kind of Plant in Melawi Regency (ton), 2017–2021</i> | 177 |

5.2 PERKEBUNAN
ESTATE CROPS

| | | |
|-------|---|-----|
| 5.2.1 | Luas Areal Tanaman Perkebunan Menurut Kecamatan dan Jenis Tanaman di Kabupaten Melawi (ha), 2020 dan 2021 <i>Planted Area of Estate Crops by Subdistrict and Type of Crops in Melawi Regency (ha), 2020 dan 2021</i> | 178 |
| 5.2.2 | Produksi Perkebunan Menurut Kecamatan dan Jenis Tanaman di Kabupaten Melawi (ton), 2020 dan 2021 <i>Production of Estate by Subdistrict and Type of Crops in Melawi Regency (ton), 2020 and 2021</i> | 182 |
| 5.2.3 | Jumlah Petani dan Luas Area Tanaman Perkebunan Menurut Jenis Tanaman di Kabupaten Melawi, 2021 <i>Number of Farmer and Planted Area of Estates of Plant in Melawi Regency, 2021</i> | 186 |
| 5.2.4 | Luas Area Tanaman Karet Menurut Pola Pengembangan di Kabupaten Melawi, 2021 <i>Planted Area of Rubber by Development Design in Melawi Regency, 2021</i> | 187 |
| 5.2.5 | Luas Area Tanaman Kelapa Sawit Menurut Pola Pengembangan di Kabupaten Melawi, 2021 <i>Planted Area of Oil Palm by Development Design in Melawi Regency, 2021</i> | 188 |
| 5.2.6 | Jumlah Petani, Luas Tanaman, dan Produksi Perkebunan Kelapa Sawit Menurut Pola di Kabupaten Melawi, 2021 <i>Number of Farmers, Planted Area and Production of Oil Palm Estates by Development Design in Melawi Regency, 2021</i> | 189 |
| 5.2.7 | Jumlah Petani, Luas Tanaman, dan Produksi Perkebunan Karet Menurut Pola di Kabupaten Melawi, 2021 <i>Number of Farmers, Planted Area and Production of Rubber Estates by Development Design in Melawi Regency, 2021</i> | 190 |
| 5.2.8 | Jumlah Petani, Luas Tanaman, dan Produksi Perkebunan Karet Menurut Kecamatan di Kabupaten Melawi, 2021 <i>Number of Farmer, Planted Area, and Production of Rubber by District in Melawi Regency, 2021</i> | 191 |

| | Halaman Page |
|---|-----------------|
| 5.2.9 Populasi Ternak Menurut Jenis Ternak Di Kabupaten Melawi, 2021 <i>Livestock Population by Kind of Livestock in Melawi Regency, 2021</i> | 192 |
| 5.2.10 Populasi Ternak Unggas Menurut Jenis Unggas Di Kabupaten Melawi, 2021 <i>Poultry Population by Kind of Poultry in Melawi Regency, 2021</i> | 193 |
| 5.2.11 Jumlah Pemotongan Ternak Menurut Jenis Ternak Di Kabupaten Melawi, 2021 <i>Number of Livestock Slaughtered by Kind of Livestock in Melawi Regency, 2021</i> | 194 |
| 5.2.12 Jumlah Pemotongan Unggas Menurut Jenis Unggas, 2021 <i>Number of Poultry Slaughtered by Kind of Poultry in Melawi Regency, 2021</i> | 195 |
| 5.2.13 Perkembangan Populasi Dan Produksi Ternak Di Kabupaten Melawi, 2021 <i>Progress of Livestock Population in Melawi Regency, 2021</i> | 196 |
| 5.2.14 Perkembangan Produksi Perikanan Menurut Sub Sektor Perikanan, 2018-2021 <i>Progress of Fishery Production by Sector in Melawi Regency, 2018- 2021</i> | 197 |
| 5.2.15 Produksi Perikanan Di Perairan Umum Menurut Jenis Ikan Dan Alat Penangkapan, 2021 <i>Production of Fishery by Type of Fish, 2021</i> | 198 |
| 5.2.16 Produksi Perikanan Budidaya Di Keramba Menurut Jenis Ikan, 2021 <i>Fishery Production in Fish Cage by Type of Fish, 2021</i> | 199 |
| 5.2.17 Produksi Perikanan Budidaya Di Kolam Menurut Jenis Ikan, 2021 <i>Fishery Production in Pond by Type of Fish in Melawi Regency, 2021.....</i> | 200 |
| 5.2.18 Jumlah Produksi Dan Nilai Produksi Pembenuhan Ikan Dari Kolam Upr (Unit Pembenuhan Rakyat) Di Kabupaten Melawi, 2021 <i>Number and Value of River Fishery Production by Type of Fish in Melawi, 2021</i> | 201 |
| 5.2.19 Jumlah Rumah Tangga Perikanan Di Kabupaten Melawi, 2021 <i>Number of Fishery Household in Melawi Regency, 2021</i> | 202 |
| 5.2.20 Perkembangan Jumlah Penggunaan Alat Penangkapan Ikan Menurut Jenisnya Di Kabupaten Melawi, 2020-2021 <i>Progress of Fishery Gear Usage by Type of Gear in Melawi Regency, 2020-2021</i> | 203 |

| | | |
|-----------|--|-----|
| 6. | INDUSTRI, PERTAMBANGAN, DAN ENERGI/ INDUSTRY, MINING, AND ENERGY | |
| 6.1 | Daya Terpasang, Produksi, dan Distribusi Listrik PT. PLN (Persero) pada Cabang/Ranting PLN Menurut Kecamatan di Kabupaten Melawi, 2021 <i>Installed Electricity Power, Production, and Distribution of PT. PLN (Persero) at PLN Branch by Subdistrict in Melawi Regency, 2021</i> | 211 |
| 6.2 | Jumlah Pelanggan Listrik Menurut Kecamatan di Kabupaten Melawi, 2017–2021 <i>Number of Electricity Customers by Subdistrict in Melawi Regency, 2017–2021</i> | 212 |
| 6.3 | Jumlah Pelanggan dan Air yang Disalurkan Menurut Kecamatan di Kabupaten Melawi, 2021 <i>Number of Customers and Distributed Water by Subdistrict in Melawi Regency, 2021</i> | 213 |
| 6.4 | Jumlah Pelanggan Air MInum Menurut Kecamatan di Kabupaten Melawi, 2019–2021 <i>Number of Distributed Water Customers by Subdistrict in Melawi Regency, 2019–2021</i> | 214 |
| 6.5 | Jumlah Industri Kecil Menengah (IKM) Di Kabupaten Melawi, 2021 <i>Number of Small and Medium Industries in Melawi Regency, 2021.</i> | 215 |
| 6.6 | Jumlah Tenaga Kerja Industri Kecil Menengah (IkM) Di Kabupaten Melawi, 2021 <i>Number of Small and Medium Industry Workers (IkM) in Melawi Regency, 2021</i> | 216 |
| 6.7 | Distribusi Bahan Bakar Menurut Bulan Dan Jenis Bahan Bakar Di Kabupaten Melawi, 2021 <i>Fuel Distribution by Month and Type of Fuel in Melawi Regency, 2021 .</i> | 217 |
| 6.8 | Distribusi Bahan Bakar Menurut Kecamatan Dan Jenis Bahan Bakar Di Kabupaten Melawi, 2021 <i>Fuel Distribution by Subdistrict and Type of Fuel in Melawi Regency, 2021</i> | 219 |

7. PARIWISATA/TOURISM

| | | |
|-----|---|-----|
| 7.1 | Jumlah Penginapan, 2019-2021 <i>Number of Lodgings, 2019–2021</i> | 228 |
| 7.2 | Daftar Nama Objek Wisata Terdaftar, Fasilitas dan Tahun Ijin Operasi Tahun 2021 <i>List of Registered Tourism Objects, Facilities and Operational Register Date 2021</i> | 229 |

**8. TRANSPORTASI DAN KOMUNIKASI/
TRANSPORTATION AND COMMUNICATION**

8.1 TRANSPORTASI

TRANSPORTATION

| | | |
|-------|--|-----|
| 8.1.1 | Panjang Jalan Menurut Tingkat Kewenangan Pemerintahan di Kabupaten Melawi (km), 2020–2021 <i>Length of Roads by Level of Government Authority in Melawi Regency (km), 2020–2021</i> | 237 |
| 8.1.2 | Panjang Jalan Kabupaten Menurut Jenis Permukaan Jalan di Kabupaten Melawi (km), 2021 <i>Length of Region’s Roads by Type of Road Surface in Melawi Regency (km), 2021</i> | 238 |
| 8.1.3 | Panjang Jalan Kabupaten Menurut Kondisi Jalan di Kabupaten Melawi (km), 2021 <i>Length of Region’s Roads by Condition of Roads in Melawi Regency (km), 2021</i> | 239 |
| 8.1.4 | Realisasi Bongkar Muat Barang Melalui Satker LLASD Melawi, 2021 <i>Realization of Loading and Unloading of Goods through the LLASD Melawi Satker, 2021</i> | 240 |
| 8.1.5 | Banyaknya Kendaraan Umum Yang Aktif Dan Tidak Aktif Di Kabupaten Melawi, 2021 <i>Number of Active and Inactive Public Vehicles in Melawi Regency, 2021</i> | 241 |
| 8.1.6 | Jumlah Angkutan Sungai Menurut Jenisnya Di Kabupaten Melawi, 2021 <i>Amount of River Transportation by Type in Melawi Regency, 2021 ..</i> | 242 |

| | | |
|------------|---|-----|
| 8.1.7 | Keluar Masuk Kendaraan, Penumpang Melalui Dermaga Nanga Pinoh, 2021 In And Out Of Vehicles, Passengers Through The Nanga Pinoh Pier, 2021 | 243 |
| 8.1.8 | Jumlah Penerbitan Surat Kendaraan Bermotor Menurut Jenisnya Di Kabupaten Melawi, 2021 Number of Motorized Vehicle Certificates Issued by Type in Melawi Regency, 2021 | 244 |
| 8.1.9 | Jumlah Kendaraan Bermotor Menurut Jenisnya Di Kabupaten Melawi, 2021 Number of Motorized Vehicles by Type in Melawi Regency, 2021 | 245 |
| 8.2 | KOMUNIKASI | |
| | COMMUNICATION | |
| 8.2.1 | Banyaknya Kantor Pos Menurut Klasifikasi di Kabupaten Melawi, 2021 Number of Post Office by Classification in Melawi Regency, 2021 | 246 |
| 8.2.2 | Jumlah Nilai Pengiriman Surat Khusus, Paket Pos, Bea Wesel Pos dan Nilai Penjualan Benda-benda Pos (Rp) di Kabupaten Melawi, 2021 Number of Special Delivery Post, Parcels, Money, and Sale Items (Rp) in Melawi Regency, 2021 | 247 |
| 8.2.3 | Jumlah Pengiriman dan Penerimaan Pos Menurut Jenisnya di Kabupaten Melawi, 2021 <i>Number of Sent and Received Post by Type in Melawi Regency, 2021....</i> | 248 |
| 9. | PERBANKAN, KOPERASI, DAN HARGA-HARGA/ | |
| | BANKING, COOPERATIVE, AND PRICES | |
| 9.1 | Jumlah Koperasi Aktif Menurut Kecamatan di Kabupaten Melawi, 2018–2021 <i>Number of Active Cooperative by Subdistrict in Melawi Regency, 2018–2021</i> | 258 |
| 9.2 | Jumlah Koperasi Menurut Jenis Koperasi dan Kecamatan di Kabupaten Melawi, 2021 <i>Number of Cooperative by Kind of Cooperative and Subdistrict in Melawi Regency, 2021</i> | 259 |

| | | |
|------------|---|-----|
| 9.3 | Jumlah Koperasi Aktif Dan Tidak Aktif Menurut Kecamatan Di Kabupaten Melawi, 2021 Number of Active and Inactive Cooperatives by District in Melawi Regency, 2021 | 260 |
| 9.4 | Jumlah Koperasi Aktif Dan Tidak Aktif Menurut Kecamatan Di Kabupaten Melawi, 2021 Number of Active and Inactive Cooperatives by District in Melawi Regency, 2021 | 261 |
| 9.5 | Jumlah Kepengurusan Koperasi Menurut Jenis Pengurus Dan Kecamatan Di Kabupaten Melawi, 2021 Number of Cooperative Management by Type of Management and District in Melawi Regency, 2021 | 262 |
| 9.6 | Jumlah Modal, Volume Usaha, Dan Sisa Hasil Usaha Koperasi (Shu) Menurut Kecamatan Di Kabupaten Melawi (Juta Rupiah), 2021 Amount of Capital, Business Volume, and Remaining of Cooperative Business Results (Shu) According to the District in Melawi Regency (Million Rupiah), 2021..... | 263 |
| 9.6 | <i>Jumlah Modal, Volume Usaha, Dan Sisa Hasil Usaha Koperasi (Shu) Menurut Kecamatan Di Kabupaten Melawi (Juta Rupiah), 2021 Amount of Capital, Business Volume, and Remaining of Cooperative Business Results (Shu) According to the District in Melawi Regency (Million Rupiah), 2021</i> | 264 |
| 9.7 | Perkembangan Koperasi Di Kabupaten Melawi, 2021 Development of Cooperatives in Melawi Regency, 2021 | 265 |
| 10. | PENGELUARAN PENDUDUK/POPULATION EXPENDITURE | |
| 10.1 | Rata-rata Pengeluaran per Kapita Sebulan Menurut Kelompok Komoditas (rupiah) di Kabupaten Melawi, 2020 dan 2021 <i>Monthly Average Expenditure per Capita by Commodity Group (rupiahs) in Melawi Regency, 2020 and 2021</i> | 273 |
| 10.2 | Persentase Pengeluaran per Kapita Sebulan Menurut Kelompok Komoditas di Kabupaten Melawi, 2020 dan 2021 <i>Percentage of Monthly Expenditure per Capita by Commodity Group in Melawi Regency, 2020 and 2021</i> | 274 |

| | | |
|------------|--|-----|
| 10.3 | Persentase Penduduk Menurut Golongan Pengeluaran Per Kapita Sebulan di Kabupaten Melawi, 2020 dan 2021 <i>Percentage of Population by Per Capita Spending Group a Month in Melawi Regency, 2020 and 2021</i> | 275 |
| 11. | PERDAGANGAN/TRADE | |
| 11.1 | Realisasi Bongkar Barang Melalui Satker LLASD di Kabupaten Melawi (Ton), 2021 <i>Realization of Unloading Goods Through The LLASD Working Unit in Melawi Regency (Tons), 2021</i> | 282 |
| 11.2 | Realisasi Muat Barang Melalui Satker LLASD di Kabupaten Melawi (Ton), 2021 <i>Realization of Loading Goods Through The LLASD Working Unit in Melawi Regency (Tons), 2021</i> | 283 |
| 11.3 | Perkembangan Jumlah Pedagang yang Mengurus Surat Izin Usaha Perdagangan (SIUP) di Kabupaten Melawi, 2019 - 2021 <i>Progress of Trader Making SIUP in Melawi Regency, 2019 - 2021</i> | 283 |
| 11.4 | Rekapitulasi Penerbitan Tanda Daftar Perusahaan Menurut Bentuk Badan Usaha di Kabupaten Melawi, 2021 <i>Recapitulation of Establishment Register Sign in Melawi Regency, 2021</i> | 283 |
| 11.5 | Jumlah Perusahaan Perdagangan yang Memiliki Surat Izin Usaha Menurut Jenisnya di Kabupaten Melawi, 2021 <i>Number of Registered Establishment at Melawi Regency, 2021</i> | 283 |
| 12. | SISTEM NERACA REGIONAL/SYSTEM OF REGIONAL ACCOUNTS | |
| 12.1. | Produk Domestik Regional Bruto Atas Dasar Harga Berlaku Menurut Lapangan Usaha di Kabupaten Melawi (miliar rupiah), 2017–2021 <i>Gross Regional Domestic Product at Current Market Prices by Industry in Melawi Regency (billion rupiahs), 2017–2021</i> | 296 |
| 12.2 | Produk Domestik Regional Bruto Atas Dasar Harga Konstan 2010 Menurut Lapangan Usaha di Kabupaten Melawi (miliar rupiah), 2017–2021 <i>Gross Regional Domestic Product at 2010 Constant Market Prices by Industry in Melawi Regency (billion rupiahs), 2017–2021</i> | 298 |

| | | |
|------------|--|-----|
| 12.3 | Distribusi Persentase Produk Domestik Regional Bruto Atas Dasar Harga Berlaku Menurut Lapangan Usaha di Kabupaten Melawi, 2017–2021 <i>Percentage Distribution of Gross Regional Domestic Product at Current Market Prices by Industry in Melawi Regency, 2017–2021.....</i> | 300 |
| 12.4 | Laju Pertumbuhan Produk Domestik Regional Bruto Atas Dasar Harga Konstan 2010 Menurut Lapangan Usaha di Kabupaten Melawi (persen), 2017–2021 <i>Growth Rate of Gross Regional Domestic Product at 2010 Constant Market Prices by Industry in Melawi Regency (percent), 2017–2021</i> | 302 |
| 12.5 | Produk Domestik Regional Bruto Atas Dasar Harga Berlaku Menurut Jenis Pengeluaran di Kabupaten Melawi (miliar rupiah), 2017–2021 <i>Gross Regional Domestic Product at Current Market Prices by Type of Expenditure in Melawi Regency (billion rupiahs), 2017–2021</i> | 304 |
| 12.6 | Produk Domestik Regional Bruto Atas Dasar Harga Konstan 2010 Menurut Jenis Pengeluaran di Kabupaten Melawi (miliar rupiah), 2017–2021 <i>Gross Regional Domestic Product at 2010 Constant Market Prices by Type of Expenditure in Melawi Regency (billion rupiahs), 2017–2021....</i> | 305 |
| 13. | PERBANDINGAN ANTAR KABUPATEN/ KOTA/ REGENCY/MUNICIPAL COMPARISON | |
| 13.1 | Jumlah Penduduk Menurut Kabupaten/ Kota di Provinsi Melawi (ribu), 2017–2021 <i>Population by Regency/Municipality in Melawi Province (thousand), 2017–2021</i> | 312 |
| 13.2 | Laju Pertumbuhan Produk Domestik Regional Bruto Atas Dasar Harga Konstan 2010 Menurut Kabupaten/ Kota di Provinsi Melawi (persen), 2017–2021 <i>Rate of Growth of Gross Regional Domestic Products at Constant 2010 Prices by Regency/Municipality in Melawi Province (percent), 2017–2021</i> | 313 |

| | | |
|------|---|-----|
| 13.3 | Jumlah Penduduk Miskin Menurut Kabupaten/ Kota di Provinsi Melawi (ribu), 2017–2021 <i>Number of Poor Population by Regency/Municipality in Melawi Province (thousand), 2017–2021</i> | 314 |
| 13.4 | Indeks Pembangunan Manusia Menurut Kabupaten/Kota di Provinsi Melawi, 2017–2021 <i>Human Development Index by Regency/Municipality in Melawi Province, 2017–2021</i> | 315 |
| 13.5 | Realisasi Proyek PMDN Menurut Kabupaten/ Kota di Kalimantan Barat, 2021 <i>Local Investment Projects Realization by Regency/Municipality in West Kalimantan, 2021</i> | 316 |
| 13.6 | Realisasi Proyek PMA Menurut Kabupaten/Kota di Kalimantan Barat, 2021 <i>Foreign Investment Projects Realization by Regency/Municipality in West Kalimantan, 2021</i> | 317 |

<https://melawikab.bps.go.id>

DAFTAR GAMBAR/LIST OF FIGURES

| | | Halaman <i>Page</i> |
|-----|---|------------------------|
| 1.1 | Luas Daerah menurut Kecamatan (%), 2019 <i>Area of Subdistrict (%), 2019</i> | 5 |
| 1.2 | Jarak ke Ibu Kota (Km), 2019 <i>Distance to The Capital (Km), 2019</i> | 6 |
| 2.1 | Perkembangan Jumlah Kecelakaan di Kabupaten Melawi 2021 <i>Progress of Traffic Accident in Melawi Regency 2021</i> | 19 |
| 2.2 | Perbandingan jumlah PNS Menurut Pangkat, 2020-2021 <i>Comparison the Number of Civil Servants by Hierarchy, 2020-2021</i> | 20 |
| 3.1 | Perbandingan Laju Pertumbuhan Penduduk 2020-2021 | 50 |
| 3.2 | Perbandingan Laju Pertumbuhan Penduduk 2020-2021 | 50 |
| 3.2 | Persentase Penduduk Berdasarkan Kecamatan (%), 2021 <i>Population Percentage by District (%), 2021</i> | 51 |
| 4.1 | Perkembangan Garis Kemiskinan 2013-2021 <i>Poverty Line Development 2013-2021</i> | 68 |
| 4.2 | Indeks Kedalaman Kemiskinan dan Indeks Keparahan Kemiskinan 2013-2021 <i>Poverty Depth Index and Poverty Severity Index 2013-2021</i> | 69 |
| 5.1 | Luas Areal Kelapa Sawit dan Karet, 2020-2021 <i>Planted Area of Oil Palm and Rubber, 2020-2021</i> | 150 |
| 5.2 | Produksi Kelapa Kelapa Sawit dan Karet, 2020-2021 <i>Production of Oil Palm and Rubber, 2020-2021</i> | 151 |
| 6.1 | Jumlah Pelanggan Listrik PLN, 2017-2021 <i>Number of Electricity Customers, 2017-2021</i> | 209 |
| 6.2 | Jumlah Industri Kecil Menengah (IKM) Di Kabupaten Melawi, 2021 <i>Number of Small and Medium Industries in Melawi Regency, 2021</i> | 210 |
| 7.1 | Persentase Penginapan Menurut Kecamatan (%), 2021 <i>Lodging Percentage by Substrict (%), 2021</i> | 226 |
| 7.2 | Jumlah Penginapan Menurut Kecamatan, 2021 <i>Number of Lodging by Substrict, 2021</i> | 227 |

| | | |
|------|---|-----|
| 8.1 | Panjang Jalan Menurut Jenis Permukaan Jalan di Kabupaten Melawi (km), 2021 <i>Length of Roads by Type of Road Surface in Melawi Regency (km), 2021</i> | 235 |
| 8.2 | Panjang Jalan Menurut Kondisi Jalan di Kabupaten Melawi (km), 2021 <i>Length of Roads by Condition of Roads in Melawi Regency (km), 2021</i> . | 236 |
| 9.1 | Jumlah Koperasi Aktif Menurut Kecamatan, 2021 <i>Number of Activer Cooperative by Subdistrict , 2021</i> | 256 |
| 9.2 | Jumlah Anggota Koperasi menurut Kecamatan, 2021 <i>Number of Cooperative Members by Subdistrict , 2021</i> | 257 |
| 10.1 | Rata-rata Konsumsi Makanan dan Bukan Makanan (%), 2020-2021 <i>Average of Food and Non Food Consumptions(%), 2020-2021</i> | 271 |
| 10.2 | Persentase Penduduk Menurut Golongan , 2021 <i>Percentage of Population by Group , 2021</i> | 272 |
| 11.1 | Jumlah Rumah Tangga Sasaran Penyaluran Raskin di Kabupaten Melawi, 2021 <i>Number of Targeted Households to Receive Rice for the Poor (Raskin) in Melawi Regency in 2021</i> | 280 |
| 11.2 | Jumlah Perusahaan Perdagangan yang Memiliki Surat Izin Usaha Menurut Jenisnya di Kabupaten Melawi, 2021 <i>Number of Registered Establishment in Melawi Regency, 2021</i> | 281 |
| 12.1 | Distribusi Persentase PDRB Atas Dasar Harga Berlaku, 2019–2021 <i>Percentage Distribution of GRDP at Current Market, 2019-2021</i> | 294 |
| 12.2 | Laju Pertumbuhan PDRB ADHK 2010 Menurut Lapangan Usaha di Kabupaten Melawi (persen), 2017–2021 <i>Growth Rate of GRDP 2010 Constant Market Prices by Industry in Melawi Regency (percent), 2017–2021</i> | 295 |

| | | |
|------|--|-----|
| 13.1 | Jumlah Penduduk Menurut Kabupaten/Kota di Provinsi Kalimantan Barat (ribu), 2021 <i>Population by Regency/Municipality in Kalimantan Barat Province (thousand), 2021</i> | 310 |
| 13.2 | Indeks Pembangunan Manusia Menurut Kabupaten/ Kota di Provinsi Kalimantan Barat, 2021 <i>Human Development Index by Regency/Municipality in West Kalimantan Province, 2021</i> | 207 |

<https://melawikab.bps.go.id>

PENJELASAN UMUM/EXPLANATORY NOTES

Tanda-tanda, satuan-satuan, dan lain-lainnya yang digunakan dalam publikasi ini adalah sebagai berikut:

Symbols, measurement units, and acronyms which are used in this publication, are as follows:

1. TANDA-TANDA/SYMBOLS

| | |
|---|-------|
| Data tidak tersedia/Data not available | : ... |
| Tidak ada atau nol /Null or zero | : - |
| Data dapat diabaikan/Data negligible | : 0 |
| Tanda decimal/Decimal point | : , |
| Data tidak dapat ditampilkan/Not applicable | : NA |
| Angka estimasi/Estimated figures | : e |
| Angka diperbaiki/Revised figures | : r |
| Angka sementara/Preliminary figures | : x |
| Angka sangat sementara/Very preliminary figures | : xx |
| Angka sangat sangat sementara/Very very preliminary figures | : xxx |

2. SATUAN/UNITS

| | |
|--|---|
| barel/barrel | : 158,99 liter/litres = 1/6,2898 m ³ |
| hektar (ha)/hectare (ha) | : 10 000 m ² |
| kilometer (km)/kilometres (km) | : 1 000 meter/meters (m) |
| knot/knot | : 1,8523 km/jam (km/hour) |
| kuintal/quintal | : 100 kg |
| KWh | : 1 000 Watt hour |
| MWh | : 1 000 KWh |
| liter (untuk beras)/litre (for rice) | : 0,80 kg |
| MMSCF | : 1/35,3 m ³ |
| metrik ton (m.ton)/metric ton (m. ton) | : 0,98421 long ton = 1 000 kg |
| ons/ounce | : 28,31 gram/grams |
| ton | : 1 000 kg |

Satuan lain: buah, dus, butir, helai/lembar, kaleng, batang, pulsa, ton kilometer (ton-km), jam, menit, persen (%).

Other units: unit, pack, pieces, sheet, tin, pulse, ton-kilometres(ton-km), hour, minute, percent (%).

Perbedaan angka di belakang koma disebabkan oleh pembulatan angka.

The difference in decimal numbers is caused by rounding.

DAFTAR SINGKATAN/ LIST OF ABBREVIATIONS

| | |
|-----------|--|
| SI | : Stasiun Iklim |
| SIMPK | : Stasiun Meteorologi Pertanian Khusus |
| t.t | : Tempat tidur |
| BCG | : Bacillus Calmette Guerin |
| DPT | : Difteri, Pertusis, Tetanus |
| TT | : Tetanus Toxoid |
| IOT | : Industri Obat Tradisional/ <i>Traditional Medicine Industry</i> |
| IKOT | : Industri Kecil Obat Tradisional/ <i>Traditional Medicine Small</i> |
| Alkes | : Alat kesehatan/ <i>Health Kits</i> |
| PKRT | : Perbekalan Kesehatan Rumah tangga/ <i>Household Health Logistics</i> |
| Kompl | : Komplemen/ <i>Complement</i> |
| IRTP | : Industri Pangan Produksi Rumah Tangga/ <i>Foods Home Industry</i> |
| PBF | : Pedagang Besar Farmasi/ <i>Pharmacy Whole-seller</i> |
| GFK | : Gudang Farmasi Kab/Kota/Regency/ <i>Municipality Pharmacy Warehouse</i> |
| RB | : Rumah Bersalin/ <i>Delivery House</i> |
| Pustu | : Puskesmas pembantu/ <i>Auxiliary Public Health Center</i> |
| BP | : Balai Pengobatan/ <i>Polyclinic</i> |
| TPS | : Tempat Pembuangan Sementara / <i>landfill</i> |
| Jamkesmas | : Jaminan kesehatan masyarakat miskin/ <i>Poor public health insurance</i> |
| PJKMU | : Program Jaminan Kesehatan Masyarakat Umum |
| SIUP | : Surat Ijin Usaha Perdagangan/ <i>Trading Permission Letter</i> |
| TDP | : Tanda Daftar Perusahaan/ <i>Company Registration Identity</i> |
| API | : Angka Pengenal Importir/ <i>Importer's Identity Number</i> |

Statistik Kunci, 2020–2021 Key Statistics, 2020–2021

| Rincian/Description | Satuan/Unit | 2020 | 2021 |
|--|---|----------|---------|
| (1) | (2) | (5) | (5) |
| SOSIAL/SOCIAL | | | |
| Penduduk ¹ /Population ¹ | juta/million | 228,2 | 231,2 |
| Laju Pertumbuhan Penduduk ¹ /Population Growth ¹ | % | 2,4 | 1,74 |
| Angka Harapan Hidup ^{1-e} /Life Expectancy Rate ¹ | tahun/years | ... | ... |
| Angka Melek Huruf Usia 15+/ <i>Literacy Rate Aged 15+</i> | % | ... | ... |
| Penduduk Miskin ² /Poor People ² | ribu/thousand | 25,34 | 25,47 |
| Persentase Penduduk Miskin ² <i>Percentage of Poor People²</i> | % | 12,04 | 12,01 |
| EKONOMI/ECONOMIC | | | |
| Produk Domestik Regional Bruto (PDRB) Harga Berlaku ⁶ <i>Gross Regional Domestic Bruto (GRDP) at Current Price⁶</i> | triliun rupiah <i>trillion rupiahs</i> | 5 234,21 | 5 626,6 |
| Laju Pertumbuhan Ekonomi ⁸ /Economic Growth ⁷ | % | -0,10 | 4,54 |

Catatan/Notes: ¹ Hasil proyeksi interim 2021–2023/*The result of interim projection 2021–2023*

² Kondisi Agustus/*Condition at August*

³ Menggunakan penimbang hasil proyeksi interim 2021–2023/*Weighted by the 2021–2023 population projection*

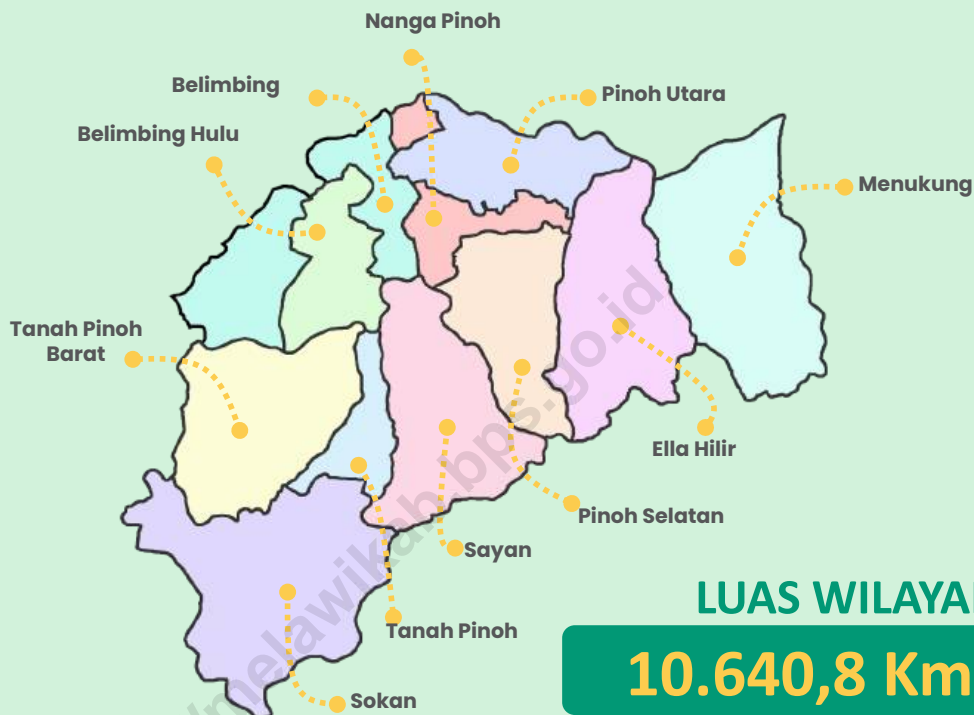
⁴ Kondisi Maret/*Condition at March*

⁵ Sejak tahun 2010, IPM dihitung dengan metode baru. Komponen IPM metode baru adalah angka harapan hidup saat lahir, harapan lama sekolah, rata-rata lama sekolah, dan pengeluaran per kapita/*Since 2010, HDI was calculated using new method. New HDI component are life expectancy at birth, expected years of schooling, means years of schooling, and expenditure per capita*

⁶ Mulai tahun 2010 mengadopsi *System of National Account 2008 (SNA 2008)*/Since 2010 is in line with *System of National Account 2008 (SNA 2008)*

⁷ Menggunakan tahun dasar 2010 (2010=100)/*Using 2010 base year (2010=100)*

⁸ Menggunakan proyeksi penduduk berdasarkan hasil SP2010/*Using population projection based on SP2010*



Persentase Kecamatan Terhadap Luas Wilayah



Sokan

14,82%



Belimbing

11,63%



Pinoh Utara

8,36%



Tanah Pinoh

6,95%



Belimbing Hulu

4,27%



Ella Hilir

10,71%



Tanah Pinoh Barat

7,79%



Nanga Pinoh

5,80%



Menukung

9,98%



Sayan

10,96%



Pinoh Selatan

8,75%

PENJELASAN TEKNIS

1. Secara astronomis, Kabupaten Melawi terletak antara $0^{\circ} 07'$ Lintang Selatan dan $1^{\circ} 21'$ Lintang Selatan dan antara $111^{\circ} 07'$ and $112^{\circ} 27'$ Bujur Timur.
2. Berdasarkan posisi geografisnya, Kabupaten Melawi memiliki batas-batas: Utara – Kabupaten Sintang; Selatan – Provinsi Kalimantan Tengah; Barat – Kabupaten Sintang dan Ketapang; Timur– Provinsi Kalimantan Tengah.
3. Kabupaten Melawi terdiri dari 11 kecamatan, yaitu :
 - Kec. Sokan
 - Kec. Tanah Pinoh
 - Kec. Tanah Pinoh Barat
 - Kec. Sayan
 - Kec. Belimbing
 - Kec. Belimbing Hulu
 - Kec. Nanga Pinoh
 - Kec. Pinoh Selatan
 - Kec. Pinoh Utara
 - Kec. Ella Hilir
 - Kec. Menukung

TECHNICAL NOTES

1. *Historically, Melawi Regency is located between $0^{\circ} 07'$ south latitude and $1^{\circ} 21'$ south latitude and between $111^{\circ} 07'$ and $112^{\circ} 27'$ east longitude.*
2. *Based on its geographical position, Melawi Regency has the following boundaries: North - Sintang District; South - Central Kalimantan Province; West - Sintang and Ketapang Regencies; East– Central Kalimantan Province*
3. *Melawi Regency consists of 11 districts, namely:*
 - Kec. Sokan
 - Kec. Tanah Pinoh
 - Kec. Tanah Pinoh Barat
 - Kec. Sayan
 - Kec. Belimbing
 - Kec. Belimbing Hulu
 - Kec. Nanga Pinoh
 - Kec. Pinoh Selatan
 - Kec. Pinoh Utara
 - Kec. Ella Hilir
 - Kec. Menukung

ULASAN

Kabupaten Melawi memiliki wilayah administrasi seluas 10.640,80 km² yang terbagi kedalam 11 Kecamatan. Kecamatan Sokan merupakan kecamatan terluas di Kabupaten Melawi dengan luas sebesar 1.577,2 km². Kecamatan Sokan mencakup 14,82 persen luas Kabupaten Melawi. Kecamatan dengan luas terkecil di Kabupaten Melawi adalah Kecamatan Belimbing Hulu dengan luas sebesar 454 km², lebih kecil 163 km² dari luas Kecamatan Nanga Pinoh. Luas Kecamatan Belimbing Hulu hanya mencakup 4,27 persen luas Kabupaten Melawi,

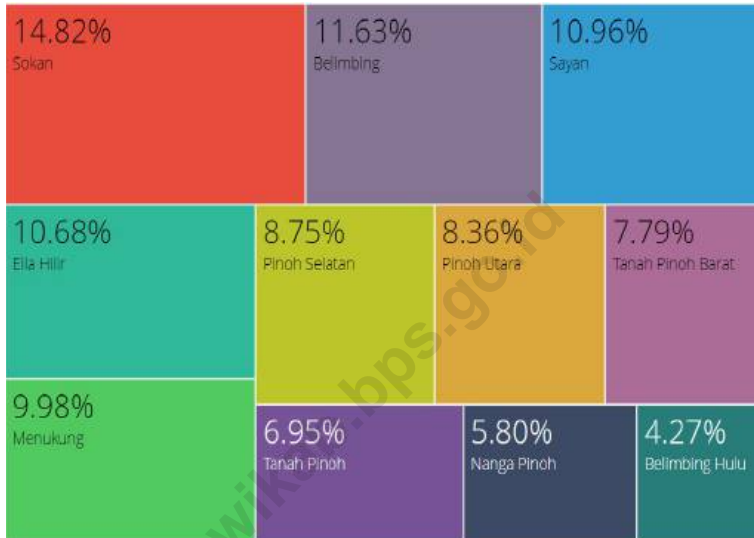
Kecamatan Sokan dan Kecamatan Tanah Pinoh Barat menjadi kecamatan yang terletak paling jauh dari Kecamatan Nanga Pinoh yang merupakan ibukota kecamatan di Kabupaten Melawi, yaitu dengan jarak sejauh 102 Km.

DESCRIPTION

Melawi Regency has an administrative area of 10,644.80 km² which is divided into 11 Districts. Sokan Subdistrict is the largest sub-district in Melawi Regency with an area of 1,577.2 km². Sokan sub-district covers 14.82 percent of the area of Melawi Regency. The district with the smallest area in Melawi Regency is Belimbing Hulu District with an area of 454 km², 163 km² smaller than the width of Nanga Pinoh District. The area of Belimbing Hulu District only covers 4.27 percent of the area of Melawi Regency.

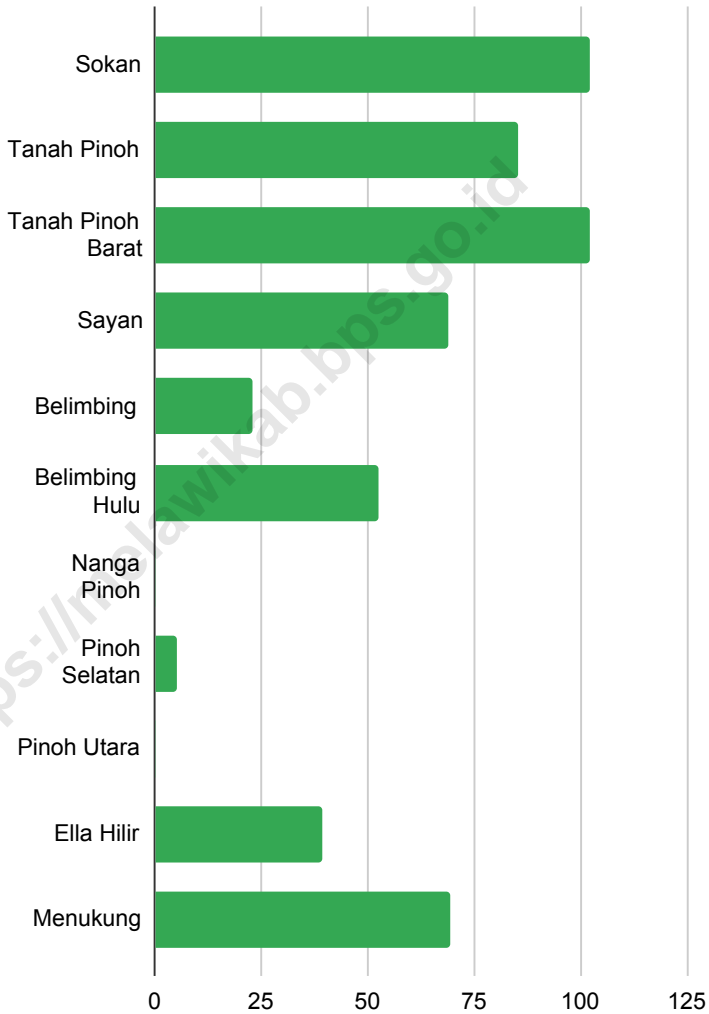
Sokan Subdistrict and Tanah Pinoh Barat Subdistrict are the farthest districts from Nanga Pinoh Subdistrict which is the capital of the sub-district in Melawi Regency, with a distance of 102 Km.

Gambar 1.1 Luas Daerah menurut Kecamatan (%), 2021
Figures 1.1 Area of Subdistrict (%), 2021



Sumber/Source : Berdasarkan Peraturan Menteri Dalam Negeri No. 66 Tahun 2011 tanggal 28 Desember 2011
 Based on Minister Of Home Affairs Regulation No 66/2011, December 28, 2011

Gambar 1.2 **Jarak ke Ibu Kota (Km), 2021**
Figures *Distance to The Capital (Km), 2021*



Sumber/Source : Badan Pusat Statistik

1.1 KEADAAN GEOGRAFI GEOGRAPHY CONDITION

Tabel 1.1.1 **Luas Daerah dan Jumlah Pulau Menurut Kecamatan, 2021**
Table 1.1.1 **Total Area and Number of Islands by Subdistrict, 2021**

| Kecamatan <i>Subdistrict</i> | Ibukota Kecamatan <i>Capital of Subdistrict</i> | Luas <i>Total Area</i> (km ² /sq.km) |
|---------------------------------|--|---|
| (1) | (2) | (3) |
| Sokan | Nanga Sokan | 1 577,2 |
| Tanah Pinoh | Kota Baru | 739,3 |
| Tanah Pinoh Barat | Ulak Muid | 829 |
| Sayan | Nanga Sayan | 1 166,3 |
| Belimbing | Pemuar | 1 238 |
| Belimbing Hulu | Tiong Keranjik | 454 |
| Nanga Pinoh | Nanga Pinoh | 617,2 |
| Pinoh Selatan | Manggala | 931 |
| Pinoh Utara | Tekelak | 890 |
| Ella Hilir | Ella Hilir | 1 136,7 |
| Menukung | Menukung Kota | 1 062,1 |
| Kabupaten Melawi | Nanga Pinoh | 10 640,8 |

Lanjutan Tabel/Continued Table 1.1.1

| Kecamatan Subdistrict | Persentase terhadap Luas Kabupaten Melawi Percentage to Melawi Regency Area | Jumlah Pulau Number of Islands |
|--------------------------|---|-----------------------------------|
| (1) | (4) | (5) |
| Sokan | 14,82 | 0 |
| Tanah Pinoh | 6,95 | 0 |
| Tanah Pinoh Barat | 7,79 | 0 |
| Sayan | 10,96 | 0 |
| Belimbing | 11,63 | 0 |
| Belimbing Hulu | 4,27 | 0 |
| Nanga Pinoh | 5,8 | 0 |
| Pinoh Selatan | 8,75 | 0 |
| Pinoh Utara | 8,36 | 0 |
| Ella Hilir | 10,71 | 0 |
| Menukung | 9,98 | 0 |
| Kabupaten Melawi | 100 | 0 |

Catatan/Note: ¹ Berdasarkan Peraturan Menteri Dalam Negeri Nomor 72 Tahun 2019 tanggal 25 Oktober 2019/*Based on Minister of Home Affairs Regulation Number 72/2019, October 25, 2019*

² Berdasarkan informasi Kementerian Dalam Negeri Tahun 2018/*Based on information from Ministry of Home Affairs, 2018*

Sumber/Source: Kementerian Dalam Negeri/*Ministry of Home Affairs*

Tabel
Table 1.1.2

Tinggi Wilayah dan Jarak ke Ibukota Kabupaten Melawi Menurut Kecamatan di Kabupaten Melawi, 2021
Altitude and Distance to the Capital of Melawi Regency by Subdistrict in Melawi Regency, 2021

| Kecamatan <i>Subdistrict</i> | Tinggi Wilayah (mdpl) <i>Altitude (m a.s.l)</i> | Jarak ke Ibukota Kabupaten Melawi <i>Distance to the Capital of Melawi Regency</i> |
|---------------------------------|--|--|
| (1) | (2) | (3) |
| Sokan | 140 | 102 |
| Tanah Pinoh | 138 | 85 |
| Tanah Pinoh Barat | 124 | 102 |
| Sayan | 116 | 69 |
| Belimbing | 93 | 23 |
| Belimbing Hulu | 85 | 52,5 |
| Nanga Pinoh | 80 | 0 |
| Pinoh Selatan | 77 | 5 |
| Pinoh Utara | 36 | 0 |
| Ella Hilir | 75 | 39,2 |
| Menukung | 100 | 69,2 |

1.2 KEADAAN IKLIM CLIMATE CONDITION

Tabel 1.2.1 **Pengamatan Unsur Iklim Menurut Bulan di Stasiun Melawi, 2021**
Table 1.2.1 **Observation of Climate Elements By Months at Melawi Station, 2021**

| Bulan Month | Suhu/Temperature (°C) | | | Kelembaban/Humidity (%) | | |
|---------------------|-----------------------|----------------------|---------------------|-------------------------|----------------------|---------------------|
| | Minimum | Rata-rata Average | Maksimum Maximum | Minimum | Rata-rata Average | Maksimum Maximum |
| (1) | (2) | (3) | (4) | (5) | (6) | (7) |
| Januari/January | 23,1 | 26,5 | 31,3 | 71 | 86 | 95 |
| Februari/February | 23,9 | 27,6 | 32,5 | 64 | 81 | 92 |
| Maret/March | 23,3 | 27 | 32,4 | 68 | 83 | 94 |
| April/April | 23,5 | 27,2 | 33,1 | 64 | 82 | 93 |
| Mei/May | 24 | 27,7 | 33 | 68 | 84 | 94 |
| Juni/June | 23,6 | 27,3 | 32,7 | 68 | 84 | 94 |
| Juli/July | 23,6 | 27,4 | 32,8 | 67 | 82 | 93 |
| Agustus/August | 23,6 | 26,9 | 32,1 | 70 | 85 | 94 |
| September/September | 23,6 | 26,8 | 31,9 | 70 | 85 | 93 |
| Oktober/October | 22,9 | 27,5 | 32,9 | 68 | 83 | 93 |
| November/November | 24 | 27,2 | 32,2 | 69 | 85 | 93 |
| Desember/December | 23,7 | 27,1 | 32,5 | 71 | 86 | 94 |

Lanjutan Tabel/*Continued Table 1.2.1*

| Bulan Month | Kecepatan Angin (m/det) Wind Velocity (m/sec) | | | Tekanan Udara/Atmospheric Pressure (mb) | | |
|---------------------|--|----------------------|---------------------|--|----------------------|---------------------|
| | Minimum | Rata-rata Average | Maksimum Maximum | Minimum | Rata-rata Average | Maksimum Maximum |
| (1) | (8) | (9) | (10) | (11) | (12) | (13) |
| Januari/January | 0 | 1,25 | 2,57 | 1 003,9 | 1 006,1 | 1 008,2 |
| Februari/February | 0 | 1,30 | 2,47 | 1 004,5 | 1 006,9 | 1 009,1 |
| Maret/March | 0 | 1,47 | 2,93 | 1 003,6 | 1 006,9 | 1 009,0 |
| April/April | 0 | 1,44 | 3,24 | 1 004,1 | 1 007,5 | 1 010,7 |
| Mei/May | 0 | 1,33 | 3,04 | 1 003,9 | 1 006,1 | 1 008,3 |
| Juni/June | 0 | 1,36 | 3,04 | 1 005,6 | 1 007,3 | 1 009,3 |
| Juli/July | 0 | 1,36 | 2,68 | 1 004,3 | 1 006,5 | 1 009,0 |
| Agustus/August | 0 | 1,33 | 2,93 | 1 004,5 | 1 007,4 | 1 009,2 |
| September/September | 0 | 1,28 | 2,78 | 1 005,2 | 1 006,9 | 1 009,8 |
| Oktober/October | 0 | 1,33 | 2,62 | 1 003,6 | 1 007,0 | 1 011,1 |
| November/November | 0 | 1,36 | 2,88 | 1 003,9 | 1 006,1 | 1 008,5 |
| Desember/December | 0 | 1,38 | 3,40 | 1 004,7 | 1 007,0 | 1 010,0 |

Lanjutan Tabel/*Continued Table 1.2.1*

| Bulan Month | Jumlah Curah Hujan Number of Precipitation (mm) | Jumlah Hari Hujan (hari) Number of Rainy Days (day) | Penyinaran Matahari Duration of Sunshine (%) |
|---------------------|---|--|--|
| (1) | (14) | (15) | (16) |
| Januari/January | 323 | 24 | 36 |
| Februari/February | 101 | 9 | 62 |
| Maret/March | 380 | 20 | 54 |
| April/April | 176 | 17 | 71 |
| Mei/May | 377 | 20 | 56 |
| Juni/June | 421 | 15 | 67 |
| Juli/July | 242 | 12 | 64 |
| Agustus/August | 323 | 24 | 57 |
| September/September | 601 | 17 | 50 |
| Oktober/October | 767 | 23 | 59 |
| November/November | 376 | 21 | 50 |
| Desember/December | 459 | 23 | 58 |

Catatan/Note: ...

Sumber/Source: Badan Meterologi, Klimatologi, dan Geofisika Stasiun Meteorologi Kelas III Nanga Pinoh Melawi Kalimantan Barat

Tabel 1.2.2
Table

**Jumlah Curah Hujan Berdasarkan Lokasi Pos Hujan di
Kabupaten Melawi, 2021**
*Number of Precipitation Based on Rain Post at Melawi ,
2021*

| Bulan Month | Jumlah Curah Hujan Number of Precipitation | | | |
|---------------------|---|------------|-----------|-------------|
| | Belimbing | Ella Hilir | Kota Baru | Nanga Pinoh |
| (1) | (2) | (3) | (4) | (5) |
| Januari/January | 705 | 434 | 184 | 289 |
| Februari/February | 100 | 136 | 84 | 91 |
| Maret/March | 683 | 511 | 342 | 381 |
| April/April | 340 | 171 | 283 | 187 |
| Mei/May | 555 | 401 | 505 | 373 |
| Juni/June | 508 | 401 | 366 | 373 |
| Juli/July | 211 | 253 | 307 | 241 |
| Agustus/August | 375 | 330 | 297 | 325 |
| September/September | 364 | 448 | 468 | 601 |
| Oktober/October | 583 | 721 | 505 | 667 |
| November/November | 695 | 415 | 400 | 376 |
| Desember/December | 499 | 341 | 267 | 399 |

Lanjutan Tabel/*Continued Table 1.2.2*

| Bulan Month | Jumlah Curah Hujan Number of Precipitation | |
|---------------------|---|-----------|
| | Nanga Sayan | Sidomulyo |
| (1) | (6) | (7) |
| Januari/January | 349 | 365 |
| Februari/February | 213 | 84 |
| Maret/March | 280 | 282 |
| April/April | 250 | 238 |
| Mei/May | 233 | 322 |
| Juni/June | 224 | 240 |
| Juli/July | 216 | 264 |
| Agustus/August | 322 | 253 |
| September/September | 343 | 536 |
| Oktober/October | 195 | 680 |
| November/November | 298 | 1 004 |
| Desember/December | 261 | 421 |

Catatan/Note: ...

Sumber/Source: Badan Meteorologi, Klimatologi, dan Geofisika Stasiun Meteorologi Kelas III Nanga Pinoh Melawi Kalimantan Barat

Berdasarkan **UU No. 34 Tahun 2003**, Kabupaten Melawai resmi berdiri sendiri. Tanggal **18 Desember** pun kemudian ditetapkan sebagai **Hari Jadi Kabupaten Melawai**



Tahun 2021 Kabupaten Melawai terdiri dari:

- ▶ **11 Kecamatan**
- ▶ **169 Desa**

Jumlah PNS Daerah di Kabupaten Melawai
Tahun 2021

 Laki-laki
1.928 Pegawai

 Perempuan
1.581 Pegawai

 Total Pegawai
3.509 Pegawai

Anggaran Pendapatan Tahun 2021

1.077 Miliar Rupiah

Anggaran Belanja Tahun 2021

1.115 Miliar Rupiah



PENJELASAN TEKNIS

1. Anggota Dewan Perwakilan Rakyat Daerah (DPRD) dipilih melalui pemilihan umum (pemilu) dan dilantik dalam masa jabatan lima tahun.
2. Susunan pemerintahan daerah Kabupaten Melawi periode 2019-2024 terdiri dari bupati, wakil bupati, sekretariat daerah, sekretariat DPRD, Dinas daerah, lembaga teknis daerah, kecamatan dan desa/kelurahan.

TECHNICAL NOTES

1. *Regional House of Representatives (DPRD) members are elected through a general election and appointed for a five-year membership.*
2. *The government structure of the Melawi Regency period 2014-2019 consists of regent, vice regent, regional secretariat, the secretariat of Parliament, local agencies, regional technical agencies, subdistricts and villages/wards.*

<https://melawikab.bps.go.id>

ULASAN

Secara administratif, pemerintah Kabupaten Melawi dibagi menjadi 11 kecamatan dan 169 desa. Jumlah kecamatan dan desa merupakan hasil pemekaran dari tahun 2009.

Selama tahun 2021, jumlah Pegawai Negeri Sipil (PNS) Daerah di Kabupaten Melawi terdata sebanyak 3.509 pegawai. Sebanyak 1.928 pegawai laki-laki atau sebesar 54,94 persen dan 1.581 pegawai perempuan atau 45,06 percent dari total seluruh pegawai.

Sebanyak 2.467 pegawai memiliki pangkat/golongan III atau sebesar 70,3% dari total seluruh PNS Daerah di Kabupaten Melawi

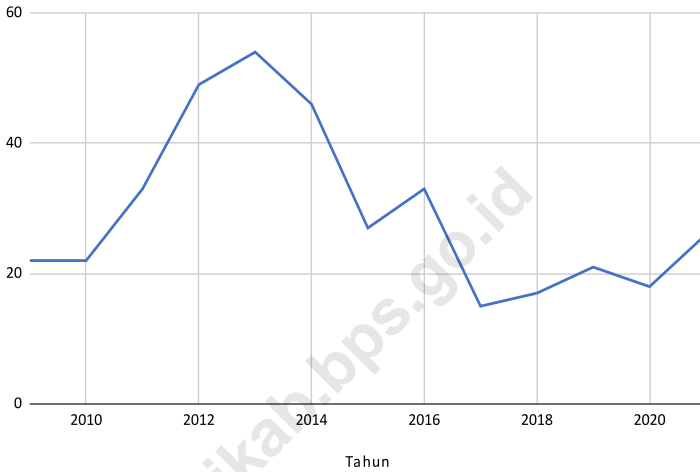
DESCRIPTION

Administratively, the government of Melawi Regency is divided into 11 districts, 169 villages. The number of sub-districts and villages is the result of expansion from 2009.

During 2021, the number of Regional Civil Servants (PNS) in Melawi Regency was recorded to be 3,509 employees. A total of 1,928 male employees or 54.94 percent and 1,581 female employees or 45.06 percent from the total employees.

2,467 employees have rank / class III or 70.3% of the total Regional Civil Servants in Melawi Regency

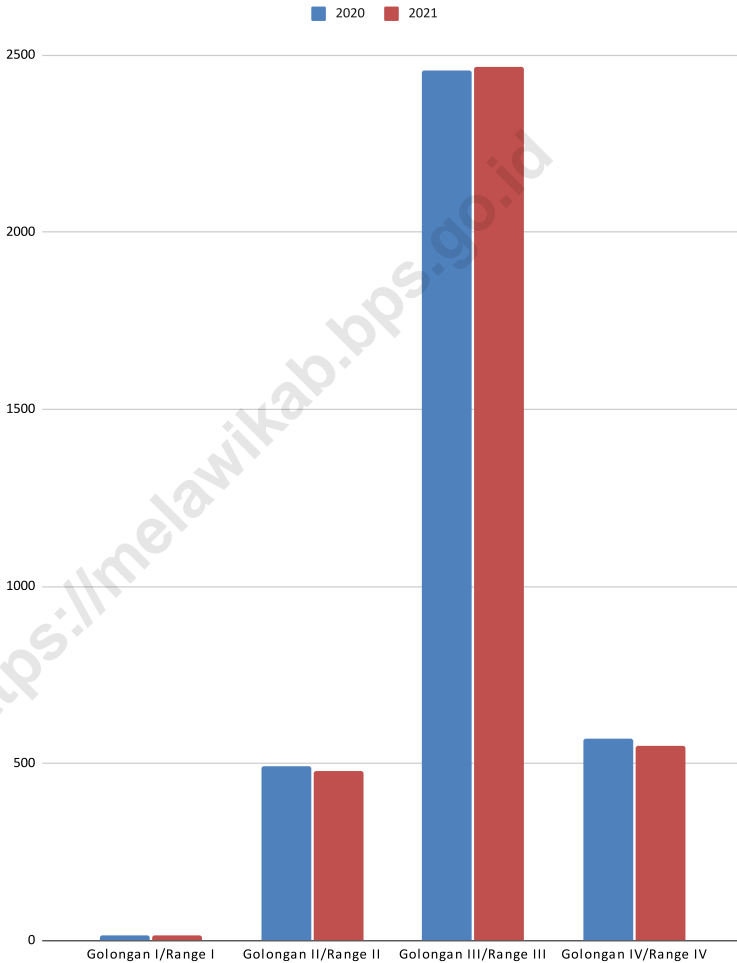
Gambar 2.1 Perkembangan Jumlah Kecelakaan di Kabupaten Melawi 2021
Figures *Progress of Traffic Accident in Melawi Regency 2021*



Sumber/Source : Kepolisian Resort Melawi

Gambar 2.2
Figures

Perbandingan jumlah PNS Menurut Pangkat, 2020-2021
Comparison the Number of Civil Servants by Hierarchy, 2020-2021



Sumber/Source : Badan Kepegawaian dan Pengembangan Sumber Daya Manusia Kabupaten Melawi

2.1 WILAYAH ADMINISTRATIF ADMINISTRATIVE AREA

Tabel 2.1.1 Jumlah Desa¹/Kelurahan Menurut Kecamatan di Kabupaten Melawi, 2017–2021
Table 2.1.1 *Number of Villages¹/Kelurahan by Subdistrict in Melawi Regency, 2017–2021*

| Kecamatan Subdistrict | 2017 | 2018 | 2019 | 2020 | 2021 |
|--------------------------|------------|------------|------------|------------|------------|
| (1) | (2) | (3) | (4) | (5) | (6) |
| Sokan | 18 | 18 | 18 | 18 | 18 |
| Tanah Pinoh | 12 | 12 | 12 | 12 | 12 |
| Tanah Pinoh Barat | 10 | 10 | 10 | 10 | 10 |
| Sayan | 18 | 18 | 18 | 18 | 18 |
| Belimbing | 17 | 17 | 17 | 17 | 17 |
| Belimbing Hulu | 8 | 8 | 8 | 8 | 8 |
| Nanga Pinoh | 17 | 17 | 17 | 17 | 17 |
| Pinoh Selatan | 12 | 12 | 12 | 12 | 12 |
| Pinoh Utara | 19 | 19 | 19 | 19 | 19 |
| Ella Hilir | 19 | 19 | 19 | 19 | 19 |
| Menukung | 19 | 19 | 19 | 19 | 19 |
| Kabupaten Melawi | 169 | 169 | 169 | 169 | 169 |

Catatan/Note: ¹Termasuk Unit Permukiman Transmigrasi (UPT)/Include Transmigration Settlement Unit
Sumber/Source: Peraturan Kepala Badan Pusat Statistik Nomor 1 Tahun 2020 Tanggal 5 Februari 2020 tentang Perubahan Atas Peraturan Kepala Badan Pusat Statistik Nomor 3 Tahun 2019 tentang Kode dan Nama Wilayah Kerja Statistik Tahun 2019/Chief Statistician Regulation Number 1/2020, February 5 2020, as a revision of Chief Statistician Regulation Number 3 of 2019 on Code and Name of Regional Level of Data Collection.

2.2 DEWAN PERWAKILAN RAKYAT DAERAH REGIONAL HOUSE OF REPRESENTATIVE

Tabel 2.2.1 **Jumlah Anggota Dewan Perwakilan Rakyat Daerah Menurut Partai Politik dan Jenis Kelamin di Kabupaten Melawi, 2021**
Number of Regional House of Representatives's Members by Political Parties and Sex in Melawi Regency 2021

| Partai Politik <i>Political Parties</i> | Laki-laki <i>Male</i> | Perempuan <i>Female</i> | Jumlah <i>Total</i> |
|--|--------------------------|----------------------------|------------------------|
| (1) | (2) | (3) | (4) |
| Nasdem | 5 | 1 | 6 |
| PDIP | 3 | 1 | 4 |
| Golkar | 4 | 0 | 4 |
| PAN | 4 | 0 | 4 |
| Gerindra | 3 | 1 | 4 |
| Perindo | 1 | 1 | 2 |
| PPP | 1 | 1 | 2 |
| Demokrat | 1 | 0 | 1 |
| PKB | 1 | 0 | 1 |
| PKS | 1 | 0 | 1 |
| Hanura | 1 | 0 | 1 |
| Kabupaten Melawi | 25 | 5 | 30 |

Catatan/Note: ...

Sumber/Source: Komisi Pemilihan Umum Kabupaten Melawi

2.3 SUMBER DAYA MANUSIA HUMAN RESOURCES

Tabel 2.3.1 Jumlah Pegawai Negeri Sipil Menurut Jabatan dan Jenis Kelamin di Kabupaten Melawi, Desember 2020 dan Desember 2021
Number of Civil Servants by Occupation and Sex in Melawi Regency, December 2020 dan December 2021

| Jabatan <i>Occupation</i> | 2020 | | Jumlah <i>Total</i> |
|--|--------------------------|----------------------------|------------------------|
| | Laki-laki <i>Male</i> | Perempuan <i>Female</i> | |
| (1) | (2) | (3) | (4) |
| Fungsional Tertentu <i>Specific Functional</i> | ... | ... | ... |
| Fungsional Umum <i>Staf General Functional</i> | ... | ... | ... |
| Struktural/Structural | 378 | 138 | 516 |
| Eselon V/5th Echelon | ... | ... | ... |
| Eselon IV/4th Echelon | 247 | 109 | 356 |
| Eselon III/3rd Echelon | 106 | 27 | 133 |
| Eselon II/2nd Echelon | 25 | 2 | 27 |
| Eselon I/1st Echelon | ... | ... | ... |
| Jumlah/Total | 1 982 | 1 550 | 3 532 |

Lanjutan Tabel/*Continued Table 2.3.1*

| Jabatan <i>Occupation</i> | 2021 | | Jumlah <i>Total</i> |
|--|--------------------------|----------------------------|------------------------|
| | Laki-laki <i>Male</i> | Perempuan <i>Female</i> | |
| (1) | (5) | (6) | (7) |
| Fungsional Tertentu <i>Specific Functional</i> | ... | ... | ... |
| Fungsional Umum <i>Staf General Functional</i> | ... | ... | ... |
| Struktural/Structural | 384 | 150 | 534 |
| Eselon V/5th Echelon | ... | ... | ... |
| Eselon IV/4th Echelon | 252 | 121 | 373 |
| Eselon III/3rd Echelon | 106 | 28 | 134 |
| Eselon II/2nd Echelon | 26 | 1 | 27 |
| Eselon I/1st Echelon | ... | ... | ... |
| Jumlah/Total | 1 928 | 1 581 | 3 509 |

Catatan/*Note*: ...Sumber/*Source*: Badan Kepegawaian dan Pengembangan Sumber Daya Manusia Kabupaten Melawi

Tabel
Table 2.3.2

Jumlah Pegawai Negeri Sipil Menurut Tingkat Pendidikan dan Jenis Kelamin di Kabupaten Melawi, Desember 2020 dan Desember 2021
Number of Civil Servants by Educational Level and Sex in Melawi Regency, December 2020 and December 2021

| Tingkat Pendidikan <i>Educational Level</i> | 2020 | | |
|---|--------------------------|----------------------------|------------------------|
| | Laki-laki <i>Male</i> | Perempuan <i>Female</i> | Jumlah <i>Total</i> |
| (1) | (2) | (3) | (4) |
| Sampai dengan SD <i>Up to Primary School</i> | 0 | 0 | 0 |
| SMP/Sederajat <i>General Vocational Junior High School</i> | 17 | 2 | 19 |
| SMA/Sederajat <i>General/Vocational Senior High School</i> | 244 | 131 | 375 |
| Diploma III/Akta III/Sarjana Muda <i>Diploma III/Akta III/Bachelor</i> | 150 | 106 | 256 |
| Tingkat Sarjana/Doktor/Ph.D <i>University Graduates</i> | 1 571 | 1 311 | 2 882 |
| Jumlah/Total | 1 982 | 1 550 | 3 532 |

Lanjutan Tabel/Continued Table 2.3.2

| Tingkat Pendidikan <i>Educational Level</i> | 2021 | | |
|---|--------------------------|----------------------------|------------------------|
| | Laki-laki <i>Male</i> | Perempuan <i>Female</i> | Jumlah <i>Total</i> |
| (1) | (2) | (3) | (4) |
| Sampai dengan SD <i>Up to Primary School</i> | 0 | 0 | 0 |
| SMP/Sederajat <i>General Vocational Junior High School</i> | 17 | 2 | 19 |
| SMA/Sederajat <i>General/Vocational Senior High School</i> | 237 | 125 | 362 |
| Diploma I,II,III/Akta I,II,III/Sarjana Muda <i>Diploma I,II,III/Akta I,II,III/Bachelor</i> | 157 | 130 | 287 |
| Tingkat Sarjana/Doktor/Ph.D <i>University Graduates</i> | 1 517 | 1 324 | 2 841 |
| Jumlah/Total | 1 928 | 1 581 | 3 509 |

Catatan/Note: ...

Sumber/Source: Badan Kepegawaian dan Pengembangan Sumber Daya Manusia Kabupaten Melawi

Tabel
Table 2.3.3

**Jumlah Pegawai Negeri Sipil Menurut Tingkat
Kepangkatan dan Jenis Kelamin di Kabupaten Melawi,
Desember 2020 dan Desember 2021**
*Number of Civil Servants by Hierarchy and Sex in Melawi
Regency, December 2020 and December 2021*

| Pangkat/Golongan/Ruang Hierarchy | 2020 | | |
|-------------------------------------|-------------------|---------------------|-----------------|
| | Laki-laki Male | Perempuan Female | Jumlah Total |
| (1) | (2) | (3) | (4) |
| 1. I/A (Juru Muda) | 1 | 0 | 1 |
| 2. I/B (Juru Muda Tingkat I) | 1 | 0 | 1 |
| 3. I/C (Juru) | 8 | 1 | 9 |
| 4. I/D (Juru Tingkat I) | 3 | 0 | 3 |
| Golongan I/Range I | 13 | 1 | 14 |
| 5. II/A (Pengatur Muda) | 47 | 9 | 56 |
| 6. II/B (Pengatur Muda Tingkat I) | 72 | 42 | 114 |
| 7. II/C (Pengatur) | 77 | 61 | 138 |
| 8. II/D (Pengatur Tingkat I) | 120 | 63 | 183 |
| Golongan II/Range II | 316 | 175 | 491 |
| 9. III/A (Penata Muda) | 362 | 282 | 644 |
| 10. III/B (Penata Muda Tingkat I) | 283 | 341 | 624 |
| 11. III/C (Penata) | 362 | 365 | 727 |
| 12. III/D (Penata Tingkat I) | 274 | 188 | 462 |
| Golongan III/Range III | 1 281 | 1 176 | 2 457 |
| 13. IV/A (Pembina) | 299 | 165 | 464 |
| 14. IV/B (Pembina Tingkat I) | 53 | 31 | 84 |
| 15. IV/C (Pembina Utama Muda) | 20 | 2 | 22 |
| 16. IV/D (Pembina Utama Madya) | 0 | 0 | 0 |
| 17. IV/E (Pembina Utama) | 0 | 0 | 0 |
| Golongan IV/Range IV | 372 | 198 | 570 |
| Jumlah/Total | 1 982 | 1 550 | 3 532 |

Lanjutan Tabel/Continued Table 2.3.3

| Pangkat/Golongan/Ruang Hierarchy | 2021 | | |
|-------------------------------------|-------------------|---------------------|-----------------|
| | Laki-laki Male | Perempuan Female | Jumlah Total |
| (1) | (5) | (6) | (7) |
| 1. I/A (Juru Muda) | 1 | 0 | 1 |
| 2. I/B (Juru Muda Tingkat I) | 1 | 0 | 1 |
| 3. I/C (Juru) | 7 | 1 | 8 |
| 4. I/D (Juru Tingkat I) | 4 | 0 | 4 |
| Golongan I/Range I | 13 | 1 | 14 |
| 5. II/A (Pengatur Muda) | 31 | 6 | 37 |
| 6. II/B (Pengatur Muda Tingkat I) | 63 | 32 | 95 |
| 7. II/C (Pengatur) | 99 | 86 | 185 |
| 8. II/D (Pengatur Tingkat I) | 105 | 57 | 162 |
| Golongan II/Range II | 298 | 181 | 479 |
| 9. III/A (Penata Muda) | 261 | 222 | 483 |
| 10. III/B (Penata Muda Tingkat I) | 335 | 327 | 662 |
| 11. III/C (Penata) | 360 | 372 | 732 |
| 12. III/D (Penata Tingkat I) | 318 | 272 | 590 |
| Golongan III/Range III | 1 274 | 1 193 | 2 467 |
| 13. IV/A (Pembina) | 263 | 172 | 435 |
| 14. IV/B (Pembina Tingkat I) | 58 | 33 | 91 |
| 15. IV/C (Pembina Utama Muda) | 21 | 1 | 22 |
| 16. IV/D (Pembina Utama Madya) | 1 | 0 | 1 |
| 17. IV/E (Pembina Utama) | 0 | 0 | 0 |
| Golongan IV/Range IV | 343 | 206 | 549 |
| Jumlah/Total | 1 928 | 1 581 | 3 509 |

Catatan/Note: ...

Sumber/Source: Badan Kepegawaian dan Pengembangan Sumber Daya Manusia Kabupaten Melawi

2.4 KEUANGAN PEMERINTAH GOVERNMENT FINANCE

Tabel 2.4.1 Realisasi Pendapatan Pemerintah Kabupaten Melawi Menurut Jenis Pendapatan (ribu rupiah), 2018–2021
Table 2.4.1 Actual Melawi Regency Government Revenues by Kind of Revenues (thousand rupiahs), 2018–2021

| Jenis Pendapatan/Kind of Revenues | 2018 | 2019 |
|--|----------------------|----------------------|
| (1) | (2) | (3) |
| 1. Pendapatan Asli Daerah (PAD)/Regional Revenue | 40 838 662 | 40 577 160 |
| 1.1 Pajak Daerah/Regional Tax | 19 893 525 | 18 911 713 |
| 1.2 Retribusi Daerah/Regional Retribution | 876 224 | 894 148 |
| 1.3 Hasil Perusahaan Milik Daerah dan Pengelolaan Kekayaan Daerah yang Dipisahkan/Regional-Owned Company Revenue and Separated Management of Regional Wealth | 2 806 565 | 2 467 064 |
| 1.4 Lain-lain PAD yang Sah/Other Regional Revenue | 17 262 348 | 18 304 235 |
| 2. Dana Perimbangan/Balance Funds | 812 776 438 | 887 188 316 |
| 2.1 Bagi Hasil Pajak/Tax Sharing Revenue, Bagi Hasil Bukan Pajak/Sumber Daya Alam/Non-Tax Sharing Revenue/Natural Resources | 24 199 887 | 15 043 565 |
| 2.2 Dana Alokasi Umum/General Allocation Fund | 603 840 939 | 616 672 615 |
| 2.3 Dana Alokasi Khusus/Special Allocation Fund | 184 735 612 | 255 472 136 |
| 3. Lain-lain Pendapatan yang Sah/Other Revenue | 206 518 611 | 234 392 237 |
| 3.1 Pendapatan Hibah/Grant | 31 274 462 | 36 324 774 |
| 3.2 Dana Darurat/Emergency Fund | 0 | 0 |
| 3.3 Dana Bagi Hasil Pajak dari Provinsi dan Pemerintah Daerah Lainnya/Tax Sharing Revenue from Provincial and Other Regional Governments | 44 335 195 | 45 092 093 |
| 3.4 Dana Penyesuaian dan Otonomi Daerah/Regional Adjustment and Autonomy Fund | 0 | 0 |
| 3.5 Bantuan Keuangan dari Provinsi atau Pemerintah Daerah Lainnya/Financial Assistance from Provincial or Other Regional Governments | 0 | 447 203 |
| 3.6 Lainnya/Others | 130 908 954 | 152 528 167 |
| Jumlah/Total | 1 060 133 711 | 1 162 157 713 |

Lanjutan Tabel/*Continued Table 2.4.1*

| Jenis Pendapatan/<i>Kind of Revenues</i> | 2020 | 2021* |
|--|--------------------|----------------------|
| (1) | (4) | (5) |
| 1. Pendapatan Asli Daerah (PAD)/<i>Regional Revenue</i> | 31 001 067 | 43 872 423 |
| 1.1 Pajak Daerah/ <i>Regional Tax</i> | 9 950 200 | 21 194 645 |
| 1.2 Retribusi Daerah/ <i>Regional Retribution</i> | 738 115 | 1 422 060 |
| 1.3 Hasil Perusahaan Milik Daerah dan Pengelolaan Kekayaan Daerah yang Dipisahkan/ <i>Regional-Owned Company Revenue and Separated Management of Regional Wealth</i> | 2 568 295 | 2 467 064 |
| 1.4 Lain-lain PAD yang Sah/ <i>Other Regional Revenue</i> | 17 744 457 | 18 788 654 |
| 2. Dana Perimbangan/<i>Balance Funds</i> | 714 361 740 | 759 163 226 |
| 2.1 Bagi Hasil Pajak/ <i>Tax Sharing Revenue</i> , Bagi Hasil Bukan Pajak/Sumber Daya Alam/ <i>Non-Tax Sharing Revenue/Natural Resources</i> | 22 360 002 | 0 |
| 2.3 Dana Alokasi Umum/ <i>General Allocation Fund</i> | 557 377 712 | 571 472 321 |
| 2.4 Dana Alokasi Khusus/ <i>Special Allocation Fund</i> | 134 624 026 | 187 690 905 |
| 3. Lain-lain Pendapatan yang Sah/<i>Other Revenue</i> | 205 094 428 | 274 298 411 |
| 3.1 Pendapatan Hibah/ <i>Grant</i> | 0 | 28 761 000 |
| 3.2 Dana Darurat/ <i>Emergency Fund</i> | 0 | 0 |
| 3.3 Dana Bagi Hasil Pajak dari Provinsi dan Pemerintah Daerah Lainnya/ <i>Tax Sharing Revenue from Provincial and Other Regional Governments</i> | 46 626 851 | 37 946 342 |
| 3.4 Dana Penyesuaian dan Otonomi Daerah/ <i>Regional Adjustment and Autonomy Fund</i> | - | - |
| 3.5 Bantuan Keuangan dari Provinsi atau Pemerintah Daerah Lainnya/ <i>Financial Assistance from Provincial or Other Regional Governments</i> | 2 283 553 | 156 405 |
| 3.6 Lainnya/ <i>Others</i> | 156 184 024 | 207 434 664 |
| Jumlah/<i>Total</i> | 995 804 376 | 1 077 334 060 |

Catatan/Note: * Data Anggaran

Sumber/Source: Badan Pengelolaan Keuangan dan Aset Daerah Kabupaten Melawi

Tabel
Table 2.4.2**Realisasi Belanja Pemerintah Kabupaten Melawi Menurut Jenis Belanja (ribu rupiah), 2018–2021**
Actual Melawi Regency Government Expenditures by Kind of Expenditures (thousand rupiahs), 2018–2021

| Jenis Pendapatan Kind of Revenues | 2018 | 2019 |
|---|--------------------|----------------------|
| (1) | (2) | (3) |
| 1. Belanja Tidak Langsung/Indirect Expenditures | 565 323 924 | 617 014 787 |
| 1.1 Belanja Pegawai/Personnel Expenditures | 357 230 4389 | 383 342 002 |
| 1.2 Belanja Bunga/Interest Expenditures | 0 | 0 |
| 1.3 Belanja Subsidi/Subsidies Expenditures | 0 | 0 |
| 1.4 Belanja Hibah/Grant Expenditures | 10 780 000 | 11 208 040 |
| 1.5 Belanja Bantuan Sosial/Social Aid Expenditures | 2 184 000 | 3 726 092 |
| 1.6 Belanja Bagi Hasil/Sharing Fund Expenditure | 992 380 | 992 380 |
| 1.7 Belanja Bantuan Keuangan/Financial Aids Expenditures | 194 131 9645 | 217 691 149 |
| 1.8 Belanja Tidak Terduga/Unpredicted Expenditures | 5 140 800 | 55 124 |
| 2. Belanja Langsung/Direct Expenditures | 427 547 303 | 561 473 997 |
| 2.1 Belanja Pegawai/Personnel Expenditures | 32 859 781 | 35 149 775 |
| 2.2 Belanja Barang dan Jasa/Goods and Services Expenditures | 220 565 461 | 244 391 923 |
| 2.3 Belanja Modal/Capital Expenditure | 174 122 061 | 281 932 299 |
| Jumlah/Total | 992 871 227 | 1 178 488 784 |

Lanjutan Tabel/*Continued Table 2.4.2*

| Jenis Pendapatan <i>Kind of Revenues</i> | 2020 | 2021 |
|---|--------------------|----------------------|
| (1) | (4) | (5) |
| 1. Belanja Tidak Langsung/<i>Indirect Expenditures</i> | 616 551 861 | 676 644 250 |
| 1.1 Belanja Pegawai/ <i>Personnel Expenditures</i> | 355 351 061 | 402 321 784 |
| 1.2 Belanja Bunga/ <i>Interest Expenditures</i> | 0 | 0 |
| 1.3 Belanja Subsidi/ <i>Subsidies Expenditures</i> | 0 | 0 |
| 1.4 Belanja Hibah/ <i>Grant Expenditures</i> | 40 698 228 | 39 020 135 |
| 1.5 Belanja Bantuan Sosial/ <i>Social Aid Expenditures</i> | 144 000 | 2 065 000 |
| 1.6 Belanja Bagi Hasil/ <i>Sharing Fund Expenditure</i> | 2 069 568 | 2 261 670 |
| 1.7 Belanja Bantuan Keuangan/ <i>Financial Aids Expenditures</i> | 215 006 908 | 219 486 157 |
| 1.8 Belanja Tidak Terduga/ <i>Unpredicted Expenditures</i> | 3 282 096 | 11 489 504 |
| 2. Belanja Langsung/<i>Direct Expenditures</i> | 352 232 413 | 438 864 243 |
| 2.1 Belanja Pegawai/ <i>Personnel Expenditures</i> | 43 223 958 | 8 200 045 |
| 2.2 Belanja Barang dan Jasa/ <i>Goods and Services Expenditures</i> | 178 537 461 | 228 732 667 |
| 2.3 Belanja Modal/ <i>Capital Expenditure</i> | 130 470 994 | 201 931 531 |
| Jumlah/<i>Total</i> | 968 784 274 | 1 115 508 493 |

Catatan/*Note*: * Data AnggaranSumber/*Source*: Badan Pengelolaan Keuangan dan Aset Daerah Kabupaten Melawi

Tabel
Table 2.4.3

Perkembangan Pembuatan Akta Menurut Jenisnya di Kabupaten Melawi, 2017 - 2021
Progress of Birth Certificate Releasing by Type in Melawi Regency, 2017 - 2021

| Jenis Akta Type of Certificate | Tahun Pembuatan / Contraseptical Methods | | | | |
|-----------------------------------|--|---------------|------------|---------------|---------------|
| | 2017 | 2018 | 2019 | 2020 | 2021 |
| (1) | (3) | (4) | (5) | (6) | (7) |
| Kelahiran Pokok | 6 527 | 7 427 | ... | 6 790 | 6 145 |
| Kelahiran Terlambat WNI | 5 798 | 6 798 | ... | 5 874 | 5 013 |
| Kelahiran Terlambat Keturunan | 0 | 0 | ... | 0 | 0 |
| Dispensasi | 0 | 0 | ... | 0 | 0 |
| Kutipan/Salinan | 0 | 0 | ... | 12 664 | 0 |
| Kawin Pokok | 874 | 997 | ... | 1 139 | 944 |
| Kawin WNI | 0 | 0 | ... | 1 139 | 944 |
| Kawin Campur | 0 | 0 | ... | 1 | 0 |
| Perceraian | 7 | 7 | ... | 13 | 6 |
| Kematian | 92 | 93 | ... | 320 | 654 |
| Pengesahan Anak | 0 | 0 | ... | 4 | 1 |
| Pengakuan Anak | 0 | 0 | ... | 0 | 0 |
| Pengangkat Anak | 1 | 0 | ... | 0 | 0 |
| Ganti Nama | 1 | 0 | ... | 1 | 0 |
| Surat Keterangan | 0 | 0 | ... | 0 | 0 |
| Jumlah | 13 300 | 15 322 | ... | 27 945 | 13 707 |

Catatan/Note: ...

Sumber/Source: Dinas Kependudukan dan Catatan Sipil Kabupaten Melawi

Tabel
Table 2.4.4**Jumlah Pengeluaran SIM Menurut Jenisnya di Kabupaten Melawi, 2021**
Number of Issued Driving Licences By Type of License in Melawi Regency, 2021

| Bulan Month | SIM A | | SIM B1 | | SIM B2 | | SIM C |
|----------------|-------------------|----------------|-------------------|----------------|-------------------|----------------|-------|
| | Biasa Ordinary | Umum Common | Biasa Ordinary | Umum Common | Biasa Ordinary | Umum Common | |
| (1) | (2) | (3) | (4) | (5) | (6) | (7) | (8) |
| Januari | ... | ... | ... | ... | ... | ... | ... |
| Februari | ... | ... | ... | ... | ... | ... | ... |
| Maret | ... | ... | ... | ... | ... | ... | ... |
| April | ... | ... | ... | ... | ... | ... | ... |
| Mei | ... | ... | ... | ... | ... | ... | ... |
| Juni | ... | ... | ... | ... | ... | ... | ... |
| Juli | ... | ... | ... | ... | ... | ... | ... |
| Agustus | ... | ... | ... | ... | ... | ... | ... |
| September | ... | ... | ... | ... | ... | ... | ... |
| Oktober | ... | ... | ... | ... | ... | ... | ... |
| Nopember | ... | ... | ... | ... | ... | ... | ... |
| Desember | ... | ... | ... | ... | ... | ... | ... |
| 2021 | ... | ... | ... | ... | ... | ... | ... |
| 2020 | 1 735 | 0 | 326 | 131 | 77 | 103 | 5 841 |

Catatan/Note: ...

Sumber/Source: Kepolisian Resor Melawi

Tabel
Table 2.4.5**Jumlah Perkara yang Diterima dan Diselesaikan Menurut Bulan di Kabupaten Melawi, 2021**
Number of Reported and Solved Case by Month in Melawi Regency, 2021

| Bulan Month | Perkara Pidana | | Perkara Perdata | | Jumlah | |
|----------------|----------------------|------------------------|----------------------|------------------------|----------------------|------------------------|
| | Diterima Accepted | Diselesaikan Solved | Diterima Accepted | Diselesaikan Solved | Diterima Accepted | Diselesaikan Solved |
| (1) | (2) | (3) | (4) | (5) | (6) | (7) |
| Januari | 5 | 5 | 0 | 0 | 5 | 5 |
| Februari | 6 | 6 | 0 | 0 | 6 | 6 |
| Maret | 0 | 2 | 0 | 0 | 0 | 2 |
| April | 6 | 6 | 0 | 0 | 6 | 6 |
| Mei | 3 | 3 | 0 | 0 | 3 | 3 |
| Juni | 9 | 4 | 0 | 0 | 9 | 4 |
| Juli | 5 | 2 | 0 | 0 | 5 | 2 |
| Agustus | 9 | 8 | 0 | 0 | 9 | 8 |
| September | 10 | 12 | 0 | 0 | 10 | 12 |
| Oktober | 4 | 6 | 0 | 0 | 4 | 6 |
| Nopember | 5 | 6 | 0 | 0 | 5 | 6 |
| Desember | 4 | 6 | 0 | 0 | 4 | 6 |
| 2021 | 66 | 66 | 0 | 0 | 66 | 66 |
| 2020 | 48 | 52 | 0 | 0 | 48 | 52 |

Catatan/Note: ...

Sumber/Source: Kepolisian Resor Melawi

Tabel
Table 2.4.6

Perkembangan Jumlah Kecelakaan dan Korban Lalu Lintas di Kabupaten Melawi, 2009-2021
Progress of Traffic Accident and Victim in Melawi Regency, 2009-2021

| Tahun Year | Jumlah Kecelakaan Total Accident | Korban / Victim | | |
|---------------|-------------------------------------|-------------------|------------------------------|-------------------------------|
| | | Meninggal Dead | Luka Berat Major Injuries | Luka Ringan Minor Injuries |
| (1) | (2) | (3) | (4) | (5) |
| 2009 | 22 | 13 | 14 | 16 |
| 2010 | 22 | 11 | 15 | 17 |
| 2011 | 33 | 12 | 12 | 46 |
| 2012 | 49 | 13 | 35 | 68 |
| 2013 | 54 | 16 | 52 | 65 |
| 2014 | 46 | 22 | 32 | 55 |
| 2015 | 27 | 15 | 21 | 23 |
| 2016 | 33 | 12 | 26 | 28 |
| 2017 | 15 | 7 | 6 | 12 |
| 2018 | 17 | 6 | 1 | 24 |
| 2019 | 21 | 9 | 2 | 34 |
| 2020 | 18 | 7 | 1 | 19 |
| 2021 | 26 | 16 | 11 | 18 |

Catatan/Note: ...

Sumber/Source: Kepolisian Resor Melawi

Tabel
Table 2.4.7

Jumlah Kejahatan/Pelanggaran yang Dilaporkan dan Diselesaikan Menurut Jenis Kejahatan di Kabupaten Melawi, 2021
Number of Reported and Solved Crime/Violation by Type in Melawi Regency, 2021

| Jenis Kasus Tindak Kejahatan <i>Type of Crime</i> | Dilaporkan <i>Reported</i> | Diselesaikan <i>Solved</i> | Belum Diselesaikan <i>Unsolved</i> |
|--|-------------------------------|-------------------------------|---------------------------------------|
| (1) | (2) | (3) | (4) |
| Pencurian dengan pemberatan | 3 | 6 | ... |
| Pencurian kendaraan bermotor | 23 | 8 | ... |
| Pencurian dengan kekerasan | 2 | 1 | ... |
| Penganiyaan berat | 8 | 9 | ... |
| Kebakaran | 0 | 0 | ... |
| Pembunuhan | 0 | 1 | ... |
| Perkosaan | 1 | 1 | ... |
| Kenakalan remaja | 0 | 0 | ... |
| Uang palsu | 0 | 0 | ... |
| Narkotika | 0 | 0 | ... |
| Perjudian | 5 | 8 | ... |
| Pemerasan/ancaman | 0 | 0 | ... |
| Lain-lain | 0 | 0 | ... |
| 2021 | 42 | 34 | ... |
| 2020 | 38 | 28 | ... |

Catatan/Note: ...

Sumber/Source: Kepolisian Resor Melawi

Tabel 2.4.8 Perkembangan Jumlah Korban Kekerasan Terhadap Perempuan dan Kasus *Trafficking* di Kabupaten Melawi, 2011 - 2021
Progress of Violence Against Women and Trafficking in Melawi Regency, 2011 - 2021

| Tahun Year | Jumlah Korban Kekerasan Terhadap Perempuan Total Victims of Violence Against Women | Jumlah Kasus <i>Trafficking</i> (Perempuan dan Anak-Anak) Total Victims of Women and Children Trafficking |
|---------------|---|--|
| (1) | (2) | (3) |
| 2011 | 20 | 0 |
| 2012 | 14 | 0 |
| 2013 | ... | ... |
| 2014 | 10 | 0 |
| 2015 | 7 | 0 |
| 2016 | 22 | 0 |
| 2017 | ... | ... |
| 2018 | 7 | 13 |
| 2019 | 1 | 6 |
| 2020 | ... | 9 |
| 2021 | 0 | 0 |

Catatan/Note: ...

Sumber/Source: Kepolisian Resor Melawi

Tabel
Table 2.4.9

Jumlah Pelanggaran Lalu Lintas Menurut Jenis Pelanggaran di Kabupaten Melawi, 2021
Number of Traffic Violations and by Type of Violation in Melawi Regency, 2021

| Bulan Month | Muatan Lebih Over Load | Alat Kelengkapan Completeness | Surat-surat Legal Documents | Rambu-Rambu Traffic Signs | Lain-lain Others | Jumlah Total |
|----------------|---------------------------|----------------------------------|--------------------------------|------------------------------|---------------------|-----------------|
| (1) | | (2) | (3) | (4) | (5) | (6) |
| Januari | 0 | 0 | 0 | 0 | 2 | 2 |
| Februari | 0 | 0 | 0 | 0 | 17 | 17 |
| Maret | 0 | 0 | 9 | 0 | 18 | 27 |
| April | 0 | 37 | 0 | 25 | 65 | 127 |
| Mei | 0 | 0 | 0 | 0 | 12 | 12 |
| Juni | 0 | 19 | 0 | 16 | 58 | 93 |
| Juli | 0 | 7 | 6 | 14 | 29 | 57 |
| Agustus | 0 | 15 | 7 | 20 | 47 | 89 |
| September | 9 | 38 | 17 | 15 | 91 | 170 |
| Oktober | 0 | 11 | 0 | 0 | 16 | 27 |
| Nopember | 0 | 0 | 0 | 0 | 10 | 10 |
| Desember | 0 | 0 | 0 | 0 | 13 | 13 |
| 2021 | 9 | 127 | 39 | 90 | 378 | 644 |
| 2020 | 0 | 476 | 1 083 | 955 | 1 704 | 4 199 |

Catatan/Note: ...

Sumber/Source: Kepolisian Resor Melawi

Tabel 2.4.10 Jumlah Penerbitan Surat Kendaraan Bermotor Menurut Jenisnya di Kabupaten Melawi, 2021
Number of Issued Vehicle Licences by Type in Melawi Regency, 2021

| Bulan Month | STNK | BPKB |
|----------------|--------------|--------------|
| (1) | (2) | (3) |
| Januari | ... | ... |
| Februari | ... | ... |
| Maret | ... | ... |
| April | ... | ... |
| Mei | ... | ... |
| Juni | ... | ... |
| Juli | ... | ... |
| Agustus | ... | ... |
| September | ... | ... |
| Oktober | ... | ... |
| Nopember | ... | ... |
| Desember | ... | ... |
| 2021 | ... | ... |
| 2020 | 6 851 | 4 249 |

Catatan/Note: ...

Sumber/Source: Kantor SAMSAT Melawi

Tabel
Table 2.4.11

**Jumlah Kendaraan Bermotor Menurut Jenisnya di
Kabupaten Melawi, 2021**
Number of Vehicle by Kind in Melawi Regency, 2021

| Bulan Month | Mobil Penumpang Passenger Car | Mobil Barang Cargo Car | Bis Buses | Sepeda Motor Motorcycle | Kendaraan Khusus Special Vehicle |
|----------------|-------------------------------------|---------------------------|--------------|----------------------------|--|
| (1) | (2) | (3) | (4) | (5) | (6) |
| Januari | ... | ... | ... | ... | ... |
| Februari | ... | ... | ... | ... | ... |
| Maret | ... | ... | ... | ... | ... |
| April | ... | ... | ... | ... | ... |
| Mei | ... | ... | ... | ... | ... |
| Juni | ... | ... | ... | ... | ... |
| Juli | ... | ... | ... | ... | ... |
| Agustus | ... | ... | ... | ... | ... |
| September | ... | ... | ... | ... | ... |
| Oktober | ... | ... | ... | ... | ... |
| Nopember | ... | ... | ... | ... | ... |
| Desember | ... | ... | ... | ... | ... |
| 2021 | ... | ... | ... | ... | ... |
| 2020 | 1 760 | 1 061 | 25 | 19 536 | 7 |

Catatan/Note: ...

Sumber/Source: Kantor SAMSAT Melawi

Tabel
Table 2.4.12

Perkembangan Jumlah Sertifikat Tanah yang Dikeluarkan Menurut Jenis Hak Atas Tanah di Kabupaten Melawi, 2018-2021
Progress of Land Certificate by Type in Melawi Regency, 2018-2021

| Hak Atas Tanah Type of Right | 2018 | 2019 | 2020 | 2021 |
|---------------------------------|--------------|------------|--------------|---------------|
| (1) | (2) | (3) | (4) | (5) |
| Hak Milik | 1 582 | 221 | 4 621 | 11 179 |
| Hak Guna Bangunan | 10 | 11 | 454 | 29 |
| Hak Guna Usaha | 0 | 32 | 0 | 0 |
| Hak Pakai | 21 | 2 | 15 | 148 |
| Wakaf | 0 | 0 | 6 | 17 |
| Jumlah | 1 613 | 266 | 5 096 | 11 373 |

Catatan/Note: ...


Sumber/Source: Kantor Pertanahan Kabupaten Melawi

3

Penduduk dan Ketenagakerjaan *Population and Employment*

Berdasarkan hasil **Proyeksi Penduduk Interim 2020-2023 (Pertengahan Tahun/Juni)**, jumlah penduduk Kabupaten Melawi pada tahun 2021 adalah

231.242 jiwa.

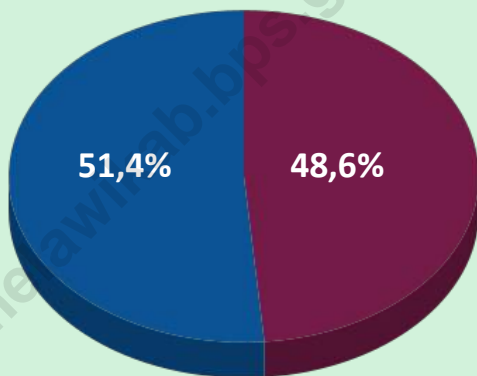



Laki-Laki

118.841

Perempuan

112.401



Kepadatan Penduduk Kabupaten Melawi

22 Penduduk/KM²

Laju Pertumbuhan Penduduk Kabupaten Melawi

1,74% selama tahun 2020-2021



PENJELASAN TEKNIS

1. Salah satu sumber data kependudukan adalah sensus penduduk yang dilaksanakan setiap sepuluh tahun sekali. Sensus penduduk telah dilaksanakan sebanyak tujuh kali sejak Indonesia merdeka, yaitu tahun 1961, 1971, 1980, 1990, 2000, 2010, dan 2020. Keenam sensus penduduk sebelumnya dilaksanakan dengan menggunakan metode tradisional, yaitu mencatat setiap penduduk dari rumah ke rumah. Pertama kalinya dalam sejarah sensus penduduk di Indonesia, Sensus Penduduk 2020 (SP2020) menggunakan metode kombinasi yaitu dengan memanfaatkan data Administrasi Kependudukan (Admindex) dari Direktorat Jenderal Kependudukan dan Pencatatan Sipil (Ditjen Dukcapil) Kementerian Dalam Negeri (Kemendagri) sebagai data dasar pelaksanaan SP2020. Hal ini dirancang dan dilaksanakan sebagai upaya untuk mewujudkan "SATU DATA KEPENDUDUKAN INDONESIA". SP2020 mencakup seluruh penduduk yang tinggal di wilayah teritorial Indonesia, mencakup Warga Negara Indonesia (WNI) dan Warga Negara Asing (WNA) yang telah menetap atau berencana menetap di wilayah Indonesia selama minimal satu

TECHNICAL NOTES

1. *One of the sources of demographic data is population census, which is conducted every ten years. Population Census has been conducted seven times since Indonesia's independence: 1961, 1971, 1980, 1990, 2000, 2010, and 2020. The previous six population censuses were carried out using the traditional method, canvassing each person door-to-door. For the first time in the history of the population census in Indonesia, the 2020 Population Census (PC2020) used a combined method, that is utilizing Population Administration data managed by the Directorate General of Population and Civil Registration of the Ministry of Home Affairs as the basic data for the population census. This is designed and implemented as an effort to realize "ONE INDONESIAN POPULATION DATA". PC2020 covered all residents who live in Indonesia's territory, including Indonesian citizens (WNI) and foreign citizens (WNA) who have stayed or plan to stay in Indonesian territory for at least one year. The Indonesian citizens who are covered also include those who are abroad, namely members of the Diplomatic Corps of the Republic of Indonesia and their families abroad and members of the TNI/POLRI and their families who are carrying out Peacekeeping Missions*

tahun. WNI yang dicakup juga termasuk mereka yang berada di luar negeri, yaitu Anggota Korps Diplomatik Republik Indonesia beserta keluarganya di luar negeri dan Anggota TNI/POLRI beserta keluarganya yang sedang melakukan misi perdamaian di luar negeri. Untuk tahun yang tidak dilaksanakan sensus penduduk, data kependudukan diperoleh dari hasil proyeksi penduduk. Proyeksi penduduk merupakan suatu perhitungan ilmiah yang didasarkan pada asumsi dari komponen-komponen perubahan penduduk, yaitu kelahiran, kematian, dan migrasi (migrasi internasional dan migrasi risen antar provinsi). Proyeksi penduduk interim 2020-2023 dihitung menggunakan data dasar penduduk hasil perapihan umur dari data Administrasi Kependudukan dan SP2020 dengan menggunakan asumsi Angka Kelahiran Total sejak tahun 2020 konstan 2,1 (sesuai Proyeksi Survei Penduduk antar Sensus (SUPAS) 2015-2045), Angka Kematian Bayi (AKB) meneruskan hasil Proyeksi SUPAS 2015-2045, dan pola migrasi 2020 sama dengan pola migrasi hasil SUPAS 2015. Dalam publikasi ini, data yang disajikan merupakan hasil SP2020 (September), dan hasil proyeksi penduduk interim 2020-2023 (pertengahan tahun/ Juni).

abroad. For the periods besides the census year, population projection is applied to estimate population for those years. The population projection is an estimation based on the demographic components, such as birth, death, and migration (international migration and recent migration). The interim population projection for 2020-2023 is calculated from the single age smoothed combined from Population Administration Data and the 2020 Population Census. It uses the assumption that the Total Fertility Rate (TFR) since 2020 is constant at 2.1 (according to the population projection of 2015-2045 Intercensal Population Survey (SUPAS)), Infant Mortality Rate (IMR) continues the results of the 2015-2045 SUPAS Projection, and the 2020 migration pattern is the same as the pattern of migration in SUPAS2015 results. The data presented in this publication are the PC2020 results (September) and the result of interim population projection 2020-2023 (midyear/ June).

2. *The population of Indonesia are all people who live in Indonesia's territory, including Indonesian citizens and foreign citizens who have lived for one year or more or plan to stay in Indonesia territory for at least one year. In the previous census the time reference in the population concept was six months. This change is based on Law no.24*

2. Penduduk Indonesia adalah semua orang yang berdomisili di wilayah teritorial Indonesia, mencakup Warga Negara Indonesia (WNI) dan Warga Negara Asing (WNA) yang telah menetap selama satu tahun atau lebih atau berencana menetap di wilayah Indonesia selama minimal satu tahun. Pada sensus sebelumnya referensi waktu dalam konsep kependudukan adalah enam bulan. Perubahan ini didasari oleh UU No. 24 Tahun 2013 tentang Perubahan atas UU No. 23 Tahun 2006 tentang Administrasi Kependudukan pada Pasal 15.
3. Laju pertumbuhan penduduk per tahun adalah angka yang menunjukkan rata-rata tingkat penambahan penduduk per tahun dalam jangka waktu tertentu. Angka ini dinyatakan sebagai persentase dari penduduk dasar. Metode penghitungan laju pertumbuhan penduduk yang digunakan oleh BPS adalah metode geometrik.
4. Kepadatan penduduk adalah ukuran persebaran penduduk yang menunjukkan jumlah penduduk untuk setiap kilometer persegi luas wilayah.
5. Rasio jenis kelamin adalah perbandingan antara jumlah penduduk laki-laki dan jumlah penduduk perempuan pada suatu daerah dan waktu tertentu, yang biasanya dinyatakan dalam *of 2013 concerning Amendments to Law no. 23 of 2006 concerning Population Administration in Article 15.*
3. *Annual population growth rate is a number that shows the average rate of population growth per year in a certain period. This rate is a percentage of the basic population. The method used by Statistics Indonesia is the geometric method*
4. *Population density is a measure of the distribution of the population which shows the total population for each square kilometer of area.*
5. *Sex ratio is the ratio between total male population and female population in a certain area and at a certain time, which is usually stated in the number of male residents per 100 females.*
6. *Working age population is population aged 15 years and over.*
7. *The labor force is the working age population (15 years and over) who work, have jobs but are temporarily unemployed, and unemployed.*
8. *Work is an economic activity carried out by a person with the intention of obtaining or helping to obtain income or profit and the duration of working at least 1 hour continuously in the past week (including unpaid family workers who help in a business / economic activity).*
9. *The total number of hours worked is the number of hours worked for*

- banyaknya penduduk laki-laki per 100 perempuan.
6. Penduduk usia kerja adalah penduduk yang berumur 15 tahun ke atas.
 7. Angkatan kerja adalah penduduk usia kerja (15 tahun ke atas) yang bekerja, punya pekerjaan namun sementara tidak bekerja, dan pengangguran.
 8. Bekerja adalah kegiatan ekonomi yang dilakukan oleh seseorang dengan maksud memperoleh atau membantu memperoleh pendapatan atau keuntungan dan lamanya bekerja paling sedikit 1 jam secara terus menerus dalam seminggu yang lalu (termasuk pekerja keluarga tanpa upah yang membantu dalam suatu usaha/kegiatan ekonomi).
 9. Jumlah jam kerja seluruhnya adalah jumlah jam kerja yang digunakan untuk bekerja (tidak termasuk jam kerja istirahat resmi dan jam kerja yang digunakan untuk hal-hal di luar pekerjaan).

work (excluding official rest hours and hours used for non-work).

ULASAN

DESCRIPTION

Jumlah penduduk Kabupaten Melawi tahun 2021 sebanyak 231.242 jiwa. Penyebaran penduduk masih terpusat di Kecamatan Nanga Pinoh yakni sebesar 24,01 persen yang meningkat disbanding tahun lalu yaitu sebesar 23,84 persen.

Dilihat dari laju pertumbuhan penduduk (LPP) selama tahun 2020-2021, laju pertumbuhan penduduk Kabupaten Melawi sebesar 1.74 persen.

Laju pertumbuhan penduduk tertinggi dialami oleh Kecamatan Nanga Pinoh yakni sebesar 2,68 persen per tahun. Sedangkan LPP terkecil dialami oleh Kecamatan Pinoh Selatan yakni sebesar 0,97 persen per tahun.

Dengan luas wilayah sekitar 10.644 km² yang didiami oleh 231.242 orang maka rata-rata tingkat kepadatan penduduk Kabupaten Melawi yaitu sebesar 22 jiwa/km².

Kecamatan yang paling tinggi tingkat kepadatan penduduknya adalah Kecamatan Nanga Pinoh yakni sebanyak 90 jiwa/km² sedangkan yang paling rendah adalah kecamatan Sokan yakni sebanyak 12 jiwa/km².

The population of Melawi Regency in 2021 is 231,242 people. The population distribution is still concentrated in Nanga Pinoh District, which is 24.01 percent, increase compared to last year's 23.84 percent.

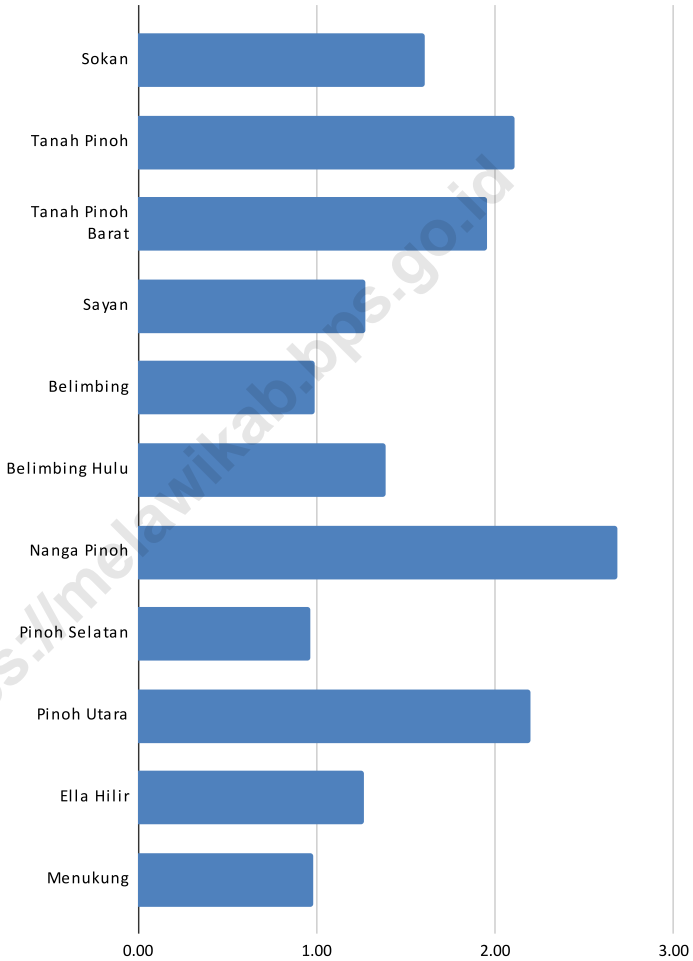
Judging from the population growth rate (LPP) during 2020-2021, the population growth rate of Melawi Regency was 1.74 percent.

The highest rate of population growth is experienced by Nanga Pinoh District, which is 2.68 percent per year. Meanwhile, the smallest LPP was experienced by the Pinoh Selatan district, namely 0.97 percent per year.

With an area of about 10,644 km² inhabited by 231,242 people, the average population density of Melawi Regency is 22 people / km².

The sub-district with the highest population density was Nanga Pinoh District with 90 people / km², while the lowest was Sokan Subdistrict, 12 people / km².

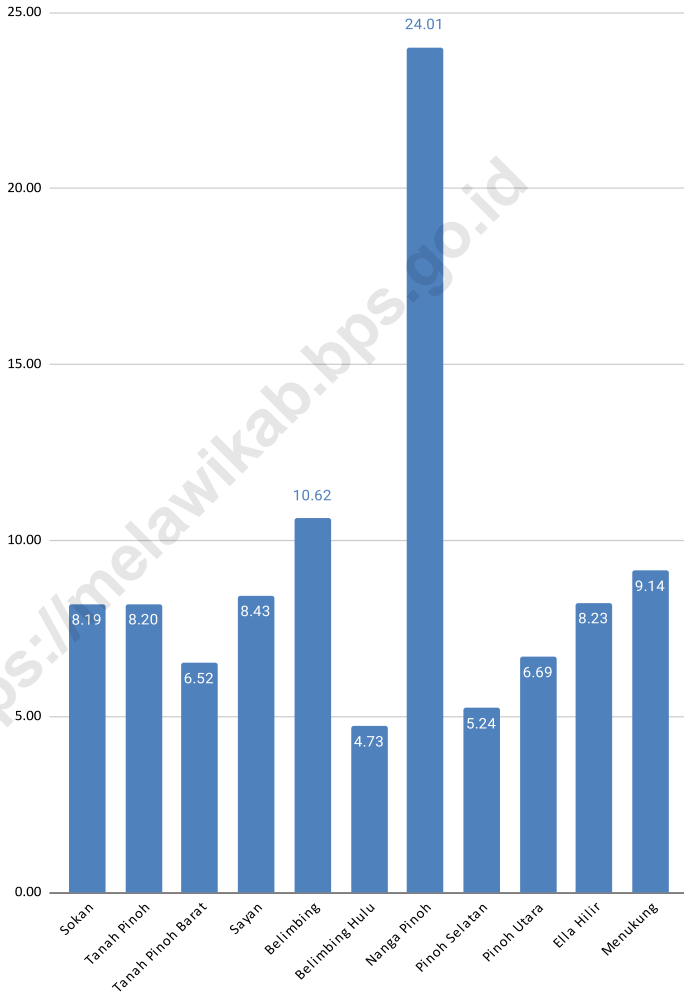
Gambar 3.1 Perbandingan Laju Pertumbuhan Penduduk 2020-2021
Figures 3.1 Comparison of Population Growth Rate 2020-2021



Sumber/Source : Badan Pusat Statistik Kabupaten Melawi

Gambar 3.2
Figures

Persentase Penduduk Berdasarkan Kecamatan (%), 2021
Population Percentage by District (%), 2021



Sumber/Source : Badan Pusat Statistik Kabupaten Melawi

3.1 PENDUDUK POPULATION

Tabel 3.1.1 Penduduk, Laju Pertumbuhan Penduduk, Distribusi Persentase Penduduk, Kepadatan Penduduk, dan Rasio Jenis Kelamin Menurut Kecamatan di Kabupaten Melawi, 2020 dan 2021
Population, Population Growth Rate, Percentage Distribution of Population, Population Density, and Sex Ratio by Subdistrict in Melawi Regency, 2020 and 2021

| Kecamatan Subdistrict | Penduduk (ribu) Population (thousand) | | Laju Pertumbuhan Penduduk per Tahun Annual Population Growth Rate (%) | |
|--------------------------|--|-------------------|--|------------------------|
| | 2020 ¹ | 2021 ² | 2010-2020 ³ | 2020-2021 ⁴ |
| (1) | (2) | (3) | (4) | (5) |
| Sokan | 18 710 | 18 935 | 2,31 | 1,61 |
| Tanah Pinoh | 18 657 | 18 951 | 2,69 | 2,11 |
| Tanah Pinoh Barat | 14 867 | 15 084 | 2,57 | 1,95 |
| Sayan | 19 311 | 19 495 | 2,06 | 1,27 |
| Belimbing | 24 386 | 24 566 | 1,84 | 0,99 |
| Belimbing Hulu | 10 818 | 10 930 | 2,15 | 1,38 |
| Nanga Pinoh | 54 424 | 55 515 | 3,12 | 2,68 |
| Pinoh Selatan | 12 028 | 12 115 | 1,83 | 0,97 |
| Pinoh Utara | 15 230 | 15 480 | 2,76 | 2,19 |
| Ella Hilir | 18 848 | 19 026 | 2,05 | 1,26 |
| Menukung | 20 991 | 21 145 | 1,84 | 0,98 |
| Kabupaten Melawi | 228 270 | 231 242 | 2,40 | 1,74 |

Lanjutan Tabel/*Continued Table* 3.1.1

| Kecamatan Subdistrict | Persentase Penduduk Percentage of Total Population | | Kepadatan Penduduk (per km ²) ² Population Density per sq.km | |
|--------------------------|--|-------------------|--|-------------------|
| | 2020 ¹ | 2021 ² | 2020 ¹ | 2021 ² |
| (1) | (6) | (7) | (8) | (9) |
| Sokan | 8,20 | 8,19 | 11,86 | 12,01 |
| Tanah Pinoh | 8,17 | 8,20 | 25,24 | 25,63 |
| Tanah Pinoh Barat | 6,51 | 6,52 | 17,93 | 18,20 |
| Sayan | 8,46 | 8,43 | 16,56 | 16,72 |
| Belimbing | 10,68 | 10,62 | 19,70 | 19,84 |
| Belimbing Hulu | 4,74 | 4,73 | 23,83 | 24,07 |
| Nanga Pinoh | 23,84 | 24,01 | 88,21 | 89,95 |
| Pinoh Selatan | 5,27 | 5,24 | 12,92 | 13,01 |
| Pinoh Utara | 6,67 | 6,69 | 17,11 | 17,39 |
| Ella Hilir | 8,26 | 8,23 | 16,54 | 16,74 |
| Menukung | 9,20 | 9,14 | 19,76 | 19,91 |
| Kabupaten Melawi | 100 | 100 | 21,45 | 21,73 |

Lanjutan Tabel/*Continued Table 3.1.1*

| Kecamatan <i>Subdistrict</i> | Rasio Jenis Kelamin <i>Population Sex Ratio</i> | |
|---------------------------------|--|-------------------|
| | 2020 ¹ | 2021 ² |
| (1) | (10) | (11) |
| Sokan | 104 | 104 |
| Tanah Pinoh | 104 | 104 |
| Tanah Pinoh Barat | 108 | 109 |
| Sayan | 103 | 103 |
| Belimbing | 108 | 107 |
| Belimbing Hulu | 107 | 106 |
| Nanga Pinoh | 105 | 104 |
| Pinoh Selatan | 109 | 109 |
| Pinoh Utara | 109 | 110 |
| Ella Hilir | 107 | 107 |
| Menukung | 106 | 105 |
| Kabupaten Melawi | 106 | 106 |

Catatan/*Note*: ¹ Hasil Sensus Penduduk (SP) 2020 (September)/The Result of 2020 Population Census (September)

² Hasil Proyeksi Penduduk Interim 2020–2023 (Pertengahan tahun/Juni)/The result of Interim Population Projection 2020–2023 (mid year/June)

³ Laju pertumbuhan penduduk dihitung berdasarkan penduduk tahun 2010 (Mei) dibandingkan dengan penduduk tahun 2020 (September)/ The growth rate refers to the change of the population in 2010 (May) to the population in 2020 (September)

⁴ Laju pertumbuhan penduduk dihitung berdasarkan penduduk tahun 2020 (September) dibandingkan dengan penduduk tahun 2021 (Juni)/The growth rate refers to the change of the population in 2020 (September) to the population in 2021 (June)

⁵ Luas kabupaten berdasarkan Peraturan Menteri Dalam Negeri Nomor 72 Tahun 2019 tanggal 25 Oktober 2019/Province area Based on Minister of Home Affairs Regulation Number 72/2019, October 25th, 2019

Sumber/*Source*: BPS dan Kementerian Dalam Negeri/BPS-Statistics Indonesia and Ministry of Home Affairs

Tabel
Table 3.1.2

Jumlah Penduduk Menurut Kelompok Umur dan Jenis Kelamin di Kabupaten Melawi, 2021
Population by Age Group and Sex in Melawi Regency, 2021

| Kelompok Umur Age Group | Jenis Kelamin/Sex | | |
|----------------------------|-------------------|---------------------|-----------------|
| | Laki-Laki Male | Perempuan Female | Jumlah Total |
| (1) | (2) | (3) | (4) |
| 0–4 | 9 010 | 8 774 | 17 784 |
| 5–9 | 9 163 | 8 713 | 17 876 |
| 10–14 | 10 180 | 9 611 | 19 791 |
| 15–19 | 10 408 | 10 054 | 20 462 |
| 20–24 | 10 425 | 10 026 | 20 451 |
| 25–29 | 10 386 | 10 321 | 20 707 |
| 30–34 | 10 657 | 10 798 | 21 455 |
| 35–39 | 10 095 | 9 593 | 19 688 |
| 40–44 | 9 445 | 8 552 | 17 997 |
| 45–49 | 7 745 | 6 890 | 14 635 |
| 50–54 | 6 680 | 6 178 | 12 858 |
| 55–59 | 5 157 | 4 565 | 9 722 |
| 60–64 | 3 999 | 3 553 | 7 552 |
| 65–69 | 2 690 | 2 256 | 4 946 |
| 70–74 | 1 445 | 1 343 | 2 788 |
| 75+ | 1 356 | 1 174 | 2 530 |
| Kabupaten Melawi | 118 841 | 112 401 | 231 242 |

Catatan/Note: Hasil Proyeksi Penduduk Interim 2020–2023 (Pertengahan tahun/Juni)/ The result of Interim Population Projection 2020–2023 (mid year/June)

Sumber/Source: BPS/ BPS-Statistics Indonesia

Tabel
Table 3.1.3**Jumlah Kepala Keluarga yang Memiliki Kartu Keluarga Menurut Kecamatan di Kabupaten Melawi, 2021**
Number of Householders Having Family Card by Districts in Melawi Regency, 2021

| Kecamatan <i>District</i> | Jumlah Kepala Keluarga <i>Number of Household</i> | | | Jumlah KK yang Memiliki Kartu Keluarga <i>Number of Household Having Family Card</i> | Persentase KK yang Memiliki Kartu Keluarga <i>Percentage of Household Having Family Card</i> |
|------------------------------|--|--------------------|-----------------|---|---|
| | Laki-laki Man | Perempuan Woman | Jumlah Total | | |
| (1) | (2) | (3) | (4) | (5) | (6) |
| Sokan | 6 225 | 921 | 7 146 | 6 420 | 89,84 |
| Tanah Pinoh | 12 959 | 2 320 | 15 279 | 13 864 | 90,74 |
| Tanah Pinoh Barat | 4 926 | 786 | 5 712 | 5 006 | 87,64 |
| Sayan | 5 067 | 977 | 6 044 | 5 264 | 87,09 |
| Belimbing | 4 808 | 863 | 5 671 | 4 857 | 85,65 |
| Belimbing Hulu | 4 593 | 908 | 5 501 | 4 735 | 86,08 |
| Nanga Pinoh | 4 275 | 1 068 | 5 343 | 4 638 | 86,81 |
| Pinoh Selatan | 3 808 | 673 | 4 481 | 3 881 | 86,61 |
| Pinoh Utara | 3 025 | 522 | 3 547 | 3 112 | 87,74 |
| Ella Hilir | 2 784 | 461 | 3 245 | 2 906 | 89,55 |
| Menukung | 3 490 | 667 | 4 157 | 3 573 | 85,95 |
| Kabupaten Melawi | 55 960 | 10 166 | 66 126 | 58 256 | 88,10 |

Catatan/Note: ...

Sumber/Source: Dinas Kependudukan dan Catatan Sipil Kabupaten Melawi

Tabel
Table 3.1.4

Jumlah Kelahiran yang Terdaftar di Dinas Kependudukan dan Catatan Sipil di Kabupaten Melawi, 2021
Number of Registered Birth in Melawi Regency, 2021

| Kecamatan District | Bulan | | | | | | | | | | | | Jumlah |
|-------------------------------------|------------|------------|------------|------------|------------|------------|------------|------------|-----------|------------|------------|------------|-------------|
| | Jan | Feb | Mar | Apr | Mei | Jun | Jul | Ags | Sep | Okt | Nov | Des | |
| (1) | (2) | (3) | (4) | (5) | (6) | (7) | (8) | (9) | (10) | (11) | (12) | (13) | (14) |
| S o k a n | 14 | 16 | 16 | 7 | 10 | 12 | 5 | 6 | 5 | 10 | 8 | 7 | 116 |
| Tanah Pinoh | 16 | 11 | 11 | 20 | 18 | 13 | 20 | 8 | 9 | 13 | 11 | 4 | 154 |
| Tanah Pinoh Barat | 4 | 5 | 7 | 12 | 11 | 10 | 6 | 4 | 2 | 2 | 3 | 2 | 68 |
| S a y a n | 6 | 15 | 12 | 13 | 13 | 11 | 10 | 4 | 3 | 2 | 4 | 6 | 99 |
| Belimbing | 22 | 15 | 21 | 21 | 30 | 20 | 14 | 17 | 13 | 18 | 12 | 9 | 212 |
| Belimbing Hulu | 8 | 6 | 8 | 11 | 10 | 5 | 6 | 6 | 3 | 8 | 4 | 4 | 79 |
| Nanga Pinoh | 50 | 52 | 54 | 46 | 48 | 45 | 60 | 56 | 24 | 42 | 42 | 33 | 552 |
| Pinoh Selatan | 16 | 8 | 8 | 5 | 18 | 9 | 5 | 4 | 4 | 8 | 6 | 7 | 98 |
| Pinoh Utara | 12 | 13 | 11 | 9 | 21 | 20 | 7 | 8 | 10 | 6 | 9 | 10 | 136 |
| Ella Hilir | 13 | 12 | 22 | 16 | 23 | 14 | 16 | 9 | 11 | 11 | 13 | 11 | 171 |
| Menukung | 12 | 14 | 6 | 20 | 9 | 10 | 6 | 8 | 10 | 15 | 5 | 9 | 124 |
| K a b u p a t e n Melawi | 173 | 167 | 176 | 180 | 211 | 169 | 155 | 130 | 94 | 135 | 117 | 102 | 1809 |

Catatan/Note: ...

Sumber/Source: Dinas Kependudukan dan Catatan Sipil Kabupaten Melawi

3.2 KETENAGAKERJAAN EMPLOYMENT

Tabel 3.2.1 Jumlah Penduduk Berumur 15 Tahun Keatas Menurut Jenis Kegiatan Selama Seminggu yang Lalu dan Jenis Kelamin di Kabupaten Melawi, 2021 *Population Aged 15 Years and Over by Type of Activity During The Previous Week and Sex in Melawi Regency, 2021*

| Kegiatan Utama <i>Main Activity</i> | Jenis Kelamin/Sex | | |
|---|--------------------------|----------------------------|------------------------|
| | Laki-Laki <i>Male</i> | Perempuan <i>Female</i> | Jumlah <i>Total</i> |
| (1) | (2) | (3) | (4) |
| Angkatan Kerja <i>Economically Active</i> | 70 161 | 44 605 | 114 766 |
| Bekerja/ <i>Working</i> | 67 565 | 44 145 | 111 710 |
| Pengangguran Terbuka <i>Unemployment</i> | 2 596 | 460 | 3 056 |
| Bukan Angkatan Kerja <i>Economically Inactive</i> | 10 711 | 33 232 | 43 943 |
| Jumlah/Total | 80 872 | 77 837 | 158 709 |

Catatan/Note:

Sumber/Source: BPS, Survei Angkatan Kerja Nasional (Sakernas) Agustus/BPS-Statistics Indonesia, August National Labor Force Survey

Tabel 3.2.2
Table

Penduduk Berumur 15 Tahun ke Atas Menurut Pendidikan Tertinggi yang Ditamatkan dan Jenis Kegiatan Selama Seminggu yang Lalu di Kabupaten Melawi, 2021
Population 15 Years of Age and Over by Educational Attainment and Type of Activity During the Previous Week in Melawi Regency, 2021

| Pendidikan Tertinggi yang Ditamatkan ¹ <i>Educational Attainment¹</i> | Angkatan Kerja/ <i>Economically Active</i> | | | Persentase Bekerja terhadap Angkatan Kerja <i>Percentage of Working to Economically Active</i> |
|--|--|--|--|---|
| | Bekerja <i>Working</i> | Pengangguran ² <i>Unemployment²</i> | Jumlah Angkatan Kerja <i>Total of Economically Active</i> | |
| (1) | (2) | (3) | (4) | (5) |
| 0 | 57 622 | 529 | 58 151 | 99 |
| 1 | 17 777 | 553 | 18 330 | 97 |
| 2 | 36 311 | 1 974 | 38 285 | 95 |
| Jumlah/Total | 111 710 | 3 056 | 114 766 | 97 |

Catatan/Note: ¹ 0. ≤ Sekolah Dasar (SD)/≤ *Primary School*
 1. Sekolah Menengah Pertama/*Junior High School*
 2. Sekolah Menengah Atas Keatas/*Senior High School and Upper*
² 1. Mencari pekerjaan/*Looking for work*
 2. Mempersiapkan usaha/*Establishing a new business/firm*
 3. Merasa tidak mungkin mendapat pekerjaan/*Hopeless of job*
 4. Sudah punya pekerjaan tetapi belum mulai bekerja/*Have a job in future start*

Sumber/Source: BPS, Survei Angkatan Kerja Nasional (Sakernas) Agustus/BPS-Statistics Indonesia, August National Labor Force Survey

Tabel
Table 3.2.3

Penduduk Berumur 15 Tahun Ke Atas yang Bekerja Selama Seminggu yang Lalu Menurut Status Pekerjaan Utama dan Jenis Kelamin di Kabupaten Melawi, 2021
Population 15 Years of Age and Over who Worked During The Previous Week by Main Employment Status and Sex in Melawi Regency, 2021

| Status Pekerjaan Utama <i>Main Employment Status</i> | Laki-Laki <i>Male</i> | Perempuan <i>Female</i> | Jumlah <i>Total</i> |
|--|---------------------------------|-----------------------------------|-------------------------------|
| (1) | (2) | (3) | (4) |
| Berusaha sendiri <i>Own account worker</i> | 14 574 | 16 012 | 30 586 |
| Berusaha dibantu buruh tidak tetap/buruh tidak dibayar <i>Employer assisted by temporary worker/unpaid worker</i> | 11 967 | 4 949 | 16 916 |
| Berusaha dibantu buruh tetap/buruh dibayar <i>Employer assisted by permanent worker/paid worker</i> | 3 505 | 182 | 3 687 |
| Buruh/Karyawan/Pegawai/ <i>Employee</i> | 25 994 | 9 516 | 35 510 |
| Pekerja bebas di pertanian <i>Agricultural casual worker</i> | 1 191 | 118 | 1 309 |
| Pekerja bebas di non pertanian <i>Non agricultural casual worker</i> | 8 132 | 166 | 8 298 |
| Pekerja keluarga/tak dibayar <i>Family worker/unpaid worker</i> | 2 202 | 13 202 | 15 404 |
| Jumlah/Total | 67 565 | 44 145 | 111 710 |

Catatan/Note: ...

Sumber/Source: BPS, Survei Angkatan Kerja Nasional (Sakernas) Agustus/BPS-Statistics Indonesia, August National Labor Force Survey

TAHUN 2021

Garis Kemiskinan Kabupaten Melawi

Rp. 550.535



Persentase Penduduk Miskin



12,04
Persen



Jumlah Penduduk Miskin



25,34
Ribu Jiwa

P1

1,63

P2

0,4

► Indeks Kedalaman Kemiskinan (P1)

Yang merupakan ukuran rata-rata kesenjangan pengeluaran masing-masing penduduk miskin terhadap garis kemiskinan. Semakin tinggi nilai indeks, semakin jauh rata-rata pengeluaran penduduk dari garis kemiskinan.

► Indeks Keparahan Kemiskinan (P2)

Yang memberikan gambaran mengenai penyebaran pengeluaran diantara penduduk miskin



PENJELASAN TEKNIS**TECHNICAL NOTES**

- | | |
|--|---|
| <p>1. Tidak/belum pernah sekolah adalah mereka yang tidak pernah atau belum pernah terdaftar dan tidak pernah atau belum pernah aktif mengikuti pendidikan di suatu jenjang pendidikan formal. Termasuk juga yang tamat/belum tamat taman kanak-kanak tetapi tidak melanjutkan ke sekolah dasar.</p> | <p>1. <i>Not/never attending school is someone who has never attended or never been registered in a formal education, such as primary, secondary, and tertiary education. Those who just completed kindergarten are considered as never attended school.</i></p> |
| <p>2. Masih bersekolah adalah mereka yang terdaftar dan aktif mengikuti pendidikan formal dan nonformal (Paket A, B, atau C), baik pendidikan dasar, menengah maupun pendidikan tinggi. Bagi mahasiswa yang sedang cuti dianggap masih bersekolah.</p> | <p>2. <i>Attending school is someone who is currently attending primary, secondary, or tertiary education, including package A, package B, or package C. College student who postpones his/her study is considered as attending school.</i></p> |
| <p>3. Tidak bersekolah lagi adalah mereka yang pernah terdaftar dan aktif mengikuti pendidikan di suatu jenjang pendidikan formal dan nonformal (Paket A, B, atau C), tetapi pada saat pencacahan tidak lagi terdaftar dan tidak aktif mengikuti pendidikan.</p> | <p>3. <i>Not attending school anymore is someone who had enrolled and participated in formal and non-formal education in the past including package A, package B, or package C, but currently does not attend school.</i></p> |
| <p>4. Tamat sekolah adalah menyelesaikan pelajaran yang ditandai dengan lulus ujian akhir pada kelas atau tingkat terakhir suatu jenjang pendidikan di sekolah negeri maupun swasta dengan mendapatkan tanda tamat belajar/ ijazah. Seseorang yang belum mengikuti pelajaran</p> | <p>4. <i>Completed particular level of education is someone who has completed particular level of education in private or public school and accepting graduation certificate. Someone who has never attended the highest grade but passed the final exam is considered as completed particular level of</i></p> |

pada kelas tertinggi tetapi telah mengikuti ujian akhir dan lulus dianggap tamat sekolah.

5. Jalur Pendidikan di Indonesia terdiri atas 1) pendidikan formal, 2) pendidikan nonformal, dan 3) pendidikan informal yang ketiganya dapat saling melengkapi dan memperkaya (Undang-Undang No. 20 Tahun 2013 tentang Sistem Pendidikan Nasional).
6. Penduduk miskin adalah penduduk yang memiliki rata-rata pengeluaran per kapita per bulan di bawah Garis Kemiskinan.
7. Garis Kemiskinan Makanan (GKM) merupakan nilai pengeluaran kebutuhan minimum makanan yang disetarakan dengan 2.100 kkalori per kapita per hari. Garis Kemiskinan Non-Makanan (GKNM) adalah kebutuhan minimum untuk perumahan, sandang, pendidikan, kesehatan, dan kebutuhan dasar lainnya.

education.

5. *The Education System in Indonesia consists of 1) a formal education, 2) non-formal education, and 3) informal education that all three can be complementary and enriching (Law No. 20 Year 2013 about The National Education System).*
6. *A person whose expenditure per capita per month is below the poverty line is considered to be poor.*
7. *The Food Poverty Line refers to the daily minimum requirement of 2,100 kcal per capita per day. The Non-Food Poverty Line refers to the minimum requirement for household necessities for clothing, education, health, and other basic individual needs.*

ULASAN

Dalam rangka mewujudkan Sumber Daya Manusia yang berkualitas, pendidikan yang berkualitas mutlak diperlukan. Oleh karena itu diperlukan sarana dan prasarana penunjang yang baik, seperti tersedianya sekolah yang memadai serta jumlah guru yang seimbang dari tingkat dasar sampai pendidikan tinggi. Di Kabupaten Melawi pada tahun 2021, fasilitas pendidikan pada level Sekolah Dasar, Sekolah Menengah Pertama dan Sekolah Menengah Atas tersedia di setiap kecamatan.

Salah satu tujuan pembangunan adalah peningkatan kualitas hidup masyarakatnya. Selain dari sisi ekonomi, kualitas hidup seseorang juga ditentukan oleh kualitas kesehatannya. Oleh karena itu segala upaya dilakukan agar seluruh lapisan masyarakat mendapatkan pelayanan kesehatan secara mudah dan merata. Upaya yang dilakukan pemerintah antara lain dengan membangun dan melengkapi sarana prasarana kesehatan serta meningkatkan mutu pelayanan di bidang kesehatan. Hingga tahun 2021 Puskesmas dan Puskesmas Pembantu yang tersedia di setiap kecamatan dengan jumlah 11 Puskesmas dan 43 Puskesmas Pembantu.

Penduduk Kabupaten Melawi pada tahun 2021 mayoritas beragama Islam sebanyak 110.754 jiwa yang sebanding dengan jumlah tempat

DESCRIPTION

In order to realize quality Human Resources, quality education is absolutely necessary. Therefore, good supporting facilities and infrastructure are needed, such as the availability of adequate schools and a balanced number of teachers from elementary to higher education. In Kabupaten Melawi in 2021, educational facilities at the elementary, junior high and high school levels are available in every sub-district.

One of the goals of development is to improve the quality of life of its people. Apart from the economic side, a person's quality of life is also determined by the quality of his health. Therefore, every effort is made so that all levels of society get health services easily and evenly. Efforts made by the government include building and equipping health infrastructure and improving the quality of services in the health sector. Until 2021 Puskesmas and Sub-Puskesmas are available in each sub-district.

The population of Melawi Regency in 2021 is predominantly Muslim as many as 110,754 people, which is comparable to the number of places of worship of mosques and prayer rooms with 490 worship place.

Natural disaster data from the Village Potential data collection (Podes) shows that there are 121 villages that will experience floods in 2021. Thus, the Melawi Regency government must increase its preparedness to cope with this natural disaster.

In 2021 the poverty line Madiun

peribadatan masjid dan mushola yang berjumlah 490 tempat ibadah.

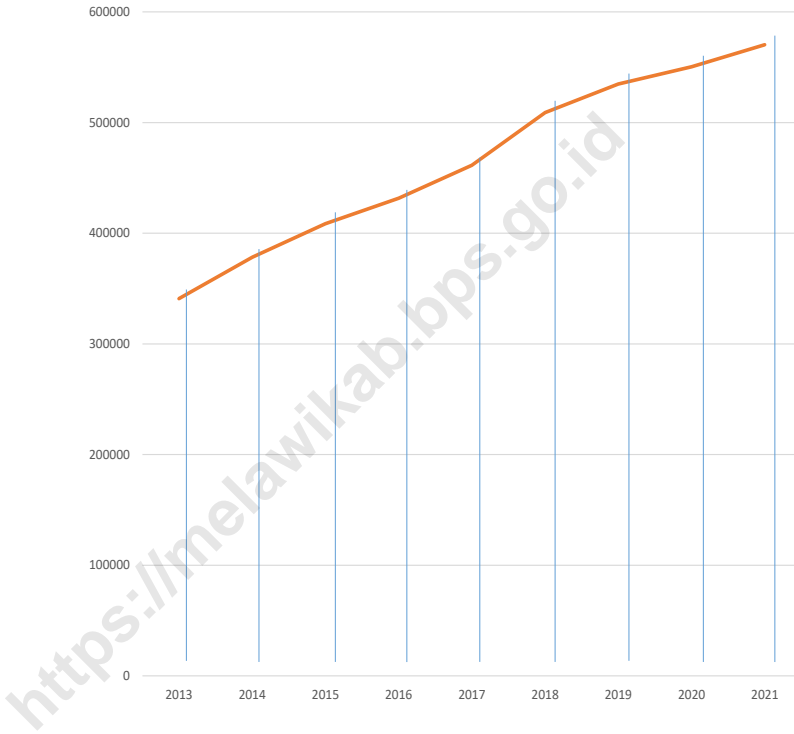
Data bencana alam dari pendataan Potensi Desa (Podes) menunjukkan ada 121 desa yang mengalami bencana banjir pada tahun 2021. Dengan demikian pemerintah Kabupaten Melawi harus meningkatkan kesiagaan untuk menanggulangi bencana alam ini.

Pada tahun 2021 garis kemiskinan Kabupaten Melawi sebesar Rp.570.434 meningkat jika dibandingkan tahun 2020 sebesar Rp.550.535. Sedangkan pada tahun 2021 jumlah penduduk miskin mengalami peningkatan dibanding tahun 2020 dari 25,34 ribu jiwa menjadi 25,47 ribu jiwa. Hal ini tidak terlepas dari dampak pandemi Covid-19.

Regency amounted to Rp.570,434, an increase compared to 2020 which was Rp.550,535. Meanwhile, in 2021 the number of poor people will increase compared to 2020 from 25.34 thousand people to 25.47 thousand people. This is inseparable from the impact of the Covid-19 pandemic.

<https://melawikab.bps.go.id>

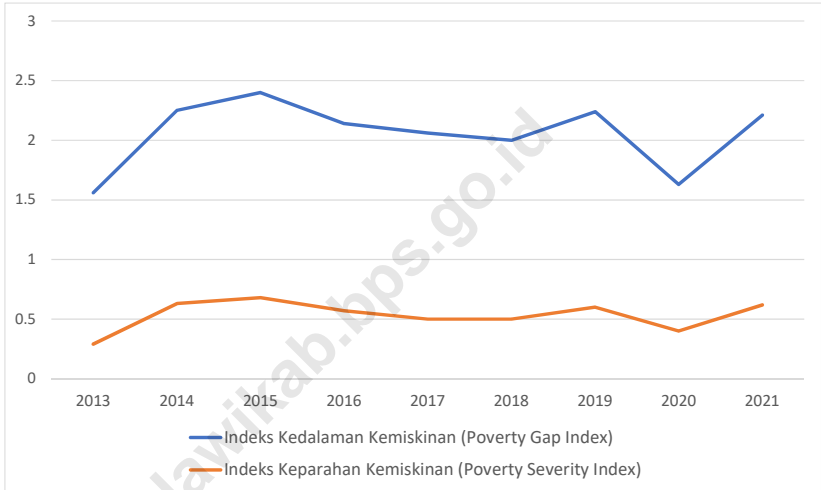
Gambar 4.1 Perkembangan Garis Kemiskinan 2013-2021
Figures 4.1 Poverty Line Development 2013-2021



Sumber/Source : Badan Pusat Statistik

Gambar 4.2
Figures

Indeks Kedalaman Kemiskinan dan Indeks Keparahan Kemiskinan 2013-2021
Poverty Depth Index and Poverty Severity Index 2013-2021



Sumber/Source : Badan Pusat Statistik

4.1 PENDIDIKAN EDUCATION

Tabel 4.1.1 **Jumlah Sekolah, Guru, dan Murid Taman Kanak-Kanak (TK) di Bawah Kementerian Pendidikan dan Kebudayaan Menurut Kecamatan di Kabupaten Melawi, 2020/2021 dan 2021/2022**
Number of Schools, Teachers, and Pupils in Kindergarten Under The Ministry of Education and Culture by Subdistrict in Melawi Regency, 2020/2021 dan 2021/2022

| Kecamatan Subdistrict | Sekolah/Schools | | | | | |
|--------------------------|-----------------|-----------|----------------|-----------|--------------|-----------|
| | Negeri/Public | | Swasta/Private | | Jumlah/Total | |
| | 2020/2021 | 2021/2022 | 2020/2021 | 2021/2022 | 2020/2021 | 2021/2022 |
| (1) | (2) | (3) | (4) | (5) | (6) | (7) |
| Sokan | 1 | 1 | 1 | 1 | 2 | 2 |
| Tanah Pinoh | 1 | 1 | 4 | 4 | 5 | 5 |
| Tanah Pinoh Barat | 0 | 0 | 0 | 2 | 0 | 2 |
| Sayan | 0 | 0 | 0 | 0 | 0 | 0 |
| Belimbing | 1 | 1 | 7 | 7 | 8 | 8 |
| Belimbing Hulu | 0 | 0 | 3 | 3 | 3 | 3 |
| Nanga Pinoh | 1 | 1 | 12 | 11 | 13 | 12 |
| Pinoh Selatan | 0 | 0 | 4 | 3 | 4 | 3 |
| Pinoh Utara | 0 | 0 | 1 | 1 | 1 | 1 |
| Ella Hilir | 0 | 0 | 2 | 2 | 2 | 2 |
| Menukung | 0 | 0 | 1 | 1 | 1 | 1 |
| Kabupaten Melawi | 4 | 4 | 35 | 35 | 39 | 39 |

Lanjutan Tabel/*Continued Table 4.1.1*

| Kecamatan Subdistrict | Guru ¹ /Teachers ¹ | | | | | |
|--------------------------|--|-----------|----------------|-----------|--------------|-----------|
| | Negeri/Public | | Swasta/Private | | Jumlah/Total | |
| | 2020/2021 | 2021/2022 | 2020/2021 | 2021/2022 | 2020/2021 | 2021/2022 |
| (1) | (8) | (9) | (10) | (11) | (12) | (13) |
| Sokan | 3 | 2 | 2 | 2 | 5 | 4 |
| Tanah Pinoh | 4 | 4 | 4 | 7 | 8 | 11 |
| Tanah Pinoh Barat | 0 | 0 | 0 | 3 | 0 | 3 |
| Sayan | 0 | 0 | 4 | 0 | 4 | 0 |
| Belimbing | 4 | 4 | 15 | 14 | 19 | 18 |
| Belimbing Hulu | 0 | 0 | 7 | 6 | 7 | 6 |
| Nanga Pinoh | 9 | 8 | 46 | 37 | 55 | 45 |
| Pinoh Selatan | 0 | 0 | 7 | 4 | 7 | 4 |
| Pinoh Utara | 0 | 0 | 2 | 2 | 2 | 2 |
| Ella Hilir | 0 | 0 | 2 | 4 | 2 | 4 |
| Menukung | 0 | 0 | 1 | 1 | 1 | 1 |
| Kabupaten Melawi | 20 | 18 | 90 | 80 | 110 | 98 |

Lanjutan Tabel/*Continued Table 4.1.1*

| Kecamatan Subdistrict | Murid/Pupils | | | | | |
|-------------------------------------|---------------|------------|----------------|-------------|--------------|-------------|
| | Negeri/Public | | Swasta/Private | | Jumlah/Total | |
| | 2020/2021 | 2021/2022 | 2020/2021 | 2021/2022 | 2020/2021 | 2021/2022 |
| (1) | (14) | (15) | (16) | (17) | (18) | (19) |
| Sokan | 37 | 29 | 39 | 36 | 76 | 65 |
| Tanah Pinoh | 41 | 34 | 84 | 99 | 125 | 133 |
| Tanah Pinoh Barat | 0 | 0 | 0 | 37 | 0 | 37 |
| Sayan | 0 | 0 | 25 | 0 | 25 | 0 |
| Belimbing | 55 | 49 | 180 | 206 | 235 | 255 |
| Belimbing Hulu | 0 | 0 | 94 | 100 | 94 | 100 |
| Nanga Pinoh | 67 | 70 | 125 | 430 | 192 | 500 |
| Pinoh Selatan | 0 | 0 | 103 | 33 | 103 | 33 |
| Pinoh Utara | 0 | 0 | 33 | 16 | 33 | 16 |
| Ella Hilir | 0 | 0 | 47 | 36 | 47 | 36 |
| Menukung | 0 | 0 | 39 | 35 | 39 | 35 |
| K a b u p a t e n Melawi | 200 | 182 | 769 | 1028 | 969 | 1210 |

Catatan/Note: ¹ Jumlah guru termasuk kepala sekolah dan guru/*The total of teachers including headmaster and teacher*

Sumber/Source: Kementerian Pendidikan dan Kebudayaan, Data Semester Ganjil/*Ministry of Educations and Culture, Odd Semester Data*

Tabel
Table 4.1.2

**Jumlah Sekolah, Guru, dan Murid Raudatul Athfal (RA)
di Bawah Kementerian Agama Menurut Kecamatan di
Kabupaten Melawi, 2019/2020 dan 2020/2021**
*Number of Schools, Teachers, and Pupils in Raudatul Athfal
(RA) Under The Ministry of Religious Affairs by Subdistrict in
Melawi Regency, 2019/2020 dan 2020/2021*

| Kecamatan Subdistrict | Sekolah/Schools | | Guru/Teachers | | Murid/Pupils | |
|--------------------------|------------------------|------------------------|------------------------|------------------------|------------------------|------------------------|
| | 2019/2020 ¹ | 2020/2021 ² | 2019/2020 ¹ | 2020/2021 ² | 2019/2020 ¹ | 2020/2021 ² |
| (1) | (2) | (3) | (4) | (5) | (6) | (7) |
| Sokan | 0 | 0 | 0 | 0 | 0 | 0 |
| Tanah Pinoh | 0 | 0 | 0 | 0 | 0 | 0 |
| Tanah Pinoh Barat | 0 | 0 | 0 | 0 | 0 | 0 |
| Sayan | 1 | 1 | 1 | 3 | 17 | 23 |
| Belimbing | 1 | 10 | 2 | 4 | 16 | 16 |
| Belimbing Hulu | 0 | 0 | 0 | 0 | 0 | 0 |
| Nanga Pinoh | 1 | 1 | 3 | 3 | 22 | 21 |
| Pinoh Selatan | 0 | 0 | 0 | 0 | 0 | 0 |
| Pinoh Utara | 0 | 0 | 0 | 0 | 0 | 0 |
| Ella Hilir | 0 | 0 | 0 | 0 | 0 | 0 |
| Menukung | 0 | 0 | 0 | 0 | 0 | 0 |
| Kabupaten Melawi | 3 | 3 | 6 | 10 | 55 | 60 |

Catatan/Note: ¹Data Semester Genap / ¹Even Semester Data

²Data Semester Ganjil/ ²Odd Semester Data

Sumber/Source: Website emispendis.kemenag.go.id

Tabel
Table 4.1.3

Jumlah Sekolah, Guru, dan Murid Sekolah Dasar (SD) di Bawah Kementerian Pendidikan dan Kebudayaan Menurut Kecamatan di Kabupaten Melawi, 2020/2021 dan 2021/2022

Number of Schools, Teachers, and Pupils in Primary Schools Under The Ministry of Education and Culture by Subdistrict in Melawi Regency, 2020/2021 dan 2021/2022

| Kecamatan Subdistrict | Sekolah/Schools | | | | | |
|--------------------------|-----------------|------------|----------------|-----------|--------------|------------|
| | Negeri/Public | | Swasta/Private | | Jumlah/Total | |
| | 2020/2021 | 2021/2022 | 2020/2021 | 2021/2022 | 2020/2021 | 2021/2022 |
| (1) | (2) | (3) | (4) | (5) | (6) | (7) |
| Sokan | 22 | 22 | 0 | 0 | 22 | 22 |
| Tanah Pinoh | 14 | 14 | 1 | 1 | 15 | 15 |
| Tanah Pinoh Barat | 18 | 18 | 0 | 0 | 18 | 18 |
| Sayan | 21 | 21 | 0 | 0 | 21 | 21 |
| Belimbing | 27 | 27 | 0 | 0 | 27 | 27 |
| Belimbing Hulu | 12 | 12 | 0 | 0 | 12 | 12 |
| Nanga Pinoh | 29 | 28 | 6 | 7 | 35 | 35 |
| Pinoh Selatan | 20 | 20 | 1 | 1 | 21 | 21 |
| Pinoh Utara | 25 | 25 | 0 | 0 | 25 | 25 |
| Ella Hilir | 30 | 30 | 0 | 0 | 30 | 30 |
| Menukung | 29 | 29 | 1 | 1 | 30 | 30 |
| Kabupaten Melawi | 247 | 246 | 9 | 10 | 256 | 256 |

Lanjutan Tabel/*Continued Table* 4.1.3

| Kecamatan Subdistrict | Guru ¹ /Teachers ¹ | | | | | |
|--------------------------|--|--------------|----------------|------------|--------------|--------------|
| | Negeri/Public | | Swasta/Private | | Jumlah/Total | |
| | 2020/2021 | 2021/2022 | 2020/2021 | 2021/2022 | 2020/2021 | 2021/2022 |
| (1) | (8) | (9) | (10) | (11) | (12) | (13) |
| Sokan | 153 | 156 | 0 | 0 | 153 | 156 |
| Tanah Pinoh | 138 | 148 | 4 | 7 | 142 | 155 |
| Tanah Pinoh Barat | 133 | 143 | 0 | 0 | 133 | 143 |
| Sayan | 139 | 142 | 0 | 0 | 139 | 142 |
| Belimbing | 218 | 232 | 0 | 0 | 218 | 232 |
| Belimbing Hulu | 88 | 93 | 0 | 0 | 88 | 93 |
| Nanga Pinoh | 330 | 335 | 70 | 81 | 400 | 416 |
| Pinoh Selatan | 128 | 122 | 0 | 11 | 128 | 133 |
| Pinoh Utara | 133 | 138 | 0 | 0 | 133 | 138 |
| Ella Hilir | 168 | 164 | 0 | 0 | 168 | 164 |
| Menukung | 156 | 156 | 8 | 8 | 164 | 164 |
| Kabupaten Melawi | 1 784 | 1 829 | 82 | 107 | 1 866 | 1 936 |

Lanjutan Tabel/*Continued Table 4.1.3*

| Kecamatan Subdistrict | Murid/Pupils | | | | | |
|--------------------------|-----------------------|---------------|------------------------|--------------|----------------------|---------------|
| | Negeri/ <i>Public</i> | | Swasta/ <i>Private</i> | | Jumlah/ <i>Total</i> | |
| | 2020/2021 | 2021/2022 | 2020/2021 | 2021/2022 | 2020/2021 | 2021/2022 |
| (1) | (14) | (15) | (16) | (17) | (18) | (19) |
| Sokan | 2 048 | 2 022 | 0 | 0 | 2 048 | 2 022 |
| Tanah Pinoh | 1 647 | 1 691 | 27 | 39 | 1 674 | 1 730 |
| Tanah Pinoh Barat | 1 516 | 1 539 | 0 | 0 | 1 516 | 1 539 |
| Sayan | 1 835 | 1 860 | 0 | 0 | 1 835 | 1 860 |
| Belimbing | 2 738 | 2 708 | 0 | 0 | 2 738 | 2 708 |
| Belimbing Hulu | 1 070 | 1 058 | 0 | 0 | 1 070 | 1 058 |
| Nanga Pinoh | 4 448 | 4 393 | 1 215 | 1 289 | 5 663 | 5 682 |
| Pinoh Selatan | 1 268 | 1 091 | 0 | 123 | 1 268 | 1 214 |
| Pinoh Utara | 1 374 | 1 380 | 0 | 0 | 1 374 | 1 380 |
| Ella Hilir | 2 035 | 1 969 | 0 | 0 | 2 035 | 1 969 |
| Menukung | 2 240 | 2 168 | 72 | 72 | 2 312 | 2 240 |
| Kabupaten Melawi | 22 219 | 21 879 | 1 314 | 1 523 | 23 533 | 23 402 |

Catatan/*Note*: ¹ Jumlah guru termasuk kepala sekolah dan guru/*The total of teachers including headmaster and teacher*

Sumber/*Source*: Kementerian Pendidikan dan Kebudayaan, Data Semester Ganjil/*Ministry of Educations and Culture, Odd Semester Data*

Tabel
Table 4.1.4

Jumlah Sekolah, Guru, dan Murid Madrasah Ibtidaiyah (MI) di Bawah Kementerian Agama Menurut Kecamatan Menurut Kecamatan di Kabupaten Melawi, 2019/2020 dan 2020/2021

Number of Schools, Teachers, and Pupils in Madrasah Ibtidaiyah (MI) Under The Ministry of Religious Affairs by Subdistrict in Melawi Regency, 2019/2021 dan 2020/2021

| Kecamatan Subdistrict | Sekolah/Schools | | | | | |
|--------------------------|------------------------|------------------------|------------------------|------------------------|------------------------|------------------------|
| | Negeri/Public | | Swasta/Private | | Jumlah/Total | |
| | 2019/2020 ¹ | 2020/2021 ² | 2019/2020 ¹ | 2020/2021 ² | 2019/2020 ¹ | 2020/2021 ² |
| (1) | (2) | (3) | (4) | (5) | (6) | (7) |
| Sokan | 0 | 0 | 1 | 1 | 1 | 1 |
| Tanah Pinoh | 1 | 1 | 0 | 0 | 1 | 1 |
| Tanah Pinoh Barat | 0 | 0 | 0 | 0 | 0 | 0 |
| Sayan | 0 | 0 | 1 | 1 | 1 | 1 |
| Belimbing | 0 | 0 | 1 | 2 | 1 | 2 |
| Belimbing Hulu | 0 | 0 | 0 | 0 | 0 | 0 |
| Nanga Pinoh | 1 | 1 | 3 | 2 | 4 | 3 |
| Pinoh Selatan | 0 | 0 | 0 | 0 | 0 | 0 |
| Pinoh Utara | 0 | 0 | 0 | 1 | 0 | 1 |
| Ella Hilir | 0 | 0 | 1 | 1 | 1 | 1 |
| Menukung | 0 | 0 | 0 | 0 | 0 | 0 |
| Kabupaten Melawi | 2 | 2 | 7 | 8 | 9 | 10 |

Lanjutan Tabel/*Continued Table 4.1.4*

| Kecamatan Subdistrict | Guru ¹ /Teachers ¹ | | | | | |
|--------------------------|--|------------------------|------------------------|------------------------|------------------------|------------------------|
| | Negeri/Public | | Swasta/Private | | Jumlah/Total | |
| | 2019/2020 ¹ | 2020/2021 ² | 2019/2020 ¹ | 2020/2021 ² | 2019/2020 ¹ | 2020/2021 ² |
| (1) | (8) | (9) | (10) | (11) | (12) | (13) |
| Sokan | 0 | 0 | 11 | 11 | 11 | 11 |
| Tanah Pinoh | 17 | 17 | 0 | 0 | 17 | 17 |
| Tanah Pinoh Barat | 0 | 0 | 0 | 0 | 0 | 0 |
| Sayan | 0 | 0 | 9 | 10 | 9 | 10 |
| Belimbing | 0 | 0 | 10 | 16 | 10 | 16 |
| Belimbing Hulu | 0 | 0 | 0 | 0 | 0 | 0 |
| Nanga Pinoh | 25 | 25 | 31 | 30 | 56 | 55 |
| Pinoh Selatan | 0 | 0 | 0 | 0 | 0 | 0 |
| Pinoh Utara | 0 | 0 | 0 | 9 | 0 | 9 |
| Ella Hilir | 0 | 0 | 14 | 15 | 14 | 15 |
| Menukung | 0 | 0 | 0 | 0 | 0 | 0 |
| Kabupaten Melawi | 26 | 26 | 75 | 91 | 117 | 133 |

Lanjutan Tabel/*Continued Table 4.1.4*

| Kecamatan Subdistrict | Murid/Students | | | | | |
|--------------------------|------------------------|------------------------|------------------------|------------------------|------------------------|------------------------|
| | Negeri/Public | | Swasta/Private | | Jumlah/Total | |
| | 2019/2020 ¹ | 2020/2021 ² | 2019/2020 ¹ | 2020/2021 ² | 2019/2020 ¹ | 2020/2021 ² |
| (1) | (14) | (15) | (16) | (17) | (18) | (19) |
| Sokan | 0 | 0 | 103 | 86 | 103 | 86 |
| Tanah Pinoh | 0 | 0 | 0 | 0 | 0 | 0 |
| Tanah Pinoh Barat | 174 | 161 | 0 | 0 | 174 | 161 |
| Sayan | 0 | 0 | 107 | 112 | 107 | 112 |
| Belimbing | 0 | 0 | 50 | 66 | 50 | 66 |
| Belimbing Hulu | 0 | 0 | 0 | 0 | 0 | 0 |
| Nanga Pinoh | 285 | 299 | 272 | 202 | 557 | 501 |
| Pinoh Selatan | 0 | 0 | 0 | 0 | 0 | 0 |
| Pinoh Utara | 0 | 0 | 0 | 62 | 0 | 62 |
| Ella Hilir | 0 | 0 | 122 | 111 | 122 | 111 |
| Menukung | 0 | 0 | 0 | 0 | 0 | 0 |
| Kabupaten Melawi | 260 | 260 | 654 | 639 | 1 113 | 1 099 |

Catatan/Note: ¹Data Semester Genap / ¹Even Semester Data

²Data Semester Ganjil/ ²Odd Semester Data

Sumber/Source: Website emispendis.kemenag.go.id

Tabel
Table 4.1.5

Jumlah Sekolah, Guru, dan Murid Sekolah Menengah Pertama (SMP) di Bawah Kementerian Pendidikan dan Kebudayaan Menurut Kecamatan di Kabupaten Melawi, 2020/2021 dan 2021/2022
Number of Schools, Teachers, and Pupils in Lower Secondary Schools The Ministry of Education and Culture by Subdistrict in Melawi Regency, 2020/2021 dan 2021/2022

| Kecamatan Subdistrict | Sekolah/Schools | | | | | |
|--------------------------|-----------------|-----------|----------------|-----------|--------------|------------|
| | Negeri/Public | | Swasta/Private | | Jumlah/Total | |
| | 2020/2021 | 2021/2022 | 2020/2021 | 2021/2022 | 2020/2021 | 2021/2022 |
| (1) | (2) | (3) | (4) | (5) | (6) | (7) |
| Sokan | 11 | 11 | 0 | 0 | 11 | 11 |
| Tanah Pinoh | 7 | 7 | 2 | 2 | 9 | 9 |
| Tanah Pinoh Barat | 7 | 7 | 0 | 0 | 7 | 7 |
| Sayan | 11 | 11 | 0 | 0 | 11 | 11 |
| Belimbing | 13 | 13 | 0 | 0 | 13 | 13 |
| Belimbing Hulu | 4 | 4 | 0 | 0 | 4 | 4 |
| Nanga Pinoh | 10 | 10 | 11 | 11 | 21 | 21 |
| Pinoh Selatan | 5 | 5 | 2 | 2 | 7 | 7 |
| Pinoh Utara | 9 | 9 | 0 | 0 | 9 | 9 |
| Ella Hilir | 7 | 7 | 0 | 0 | 7 | 7 |
| Menukung | 13 | 13 | 1 | 1 | 14 | 14 |
| Kabupaten Melawi | 97 | 97 | 16 | 16 | 113 | 113 |

Lanjutan Tabel/*Continued Table* 4.1.5

| Kecamatan Subdistrict | Guru ¹ /Teachers ¹ | | | | | |
|--------------------------|--|------------|----------------|-----------|--------------|------------|
| | Negeri/Public | | Swasta/Private | | Jumlah/Total | |
| | 2020/2021 | 2021/2022 | 2020/2021 | 2021/2022 | 2020/2021 | 2021/2022 |
| (1) | (8) | (9) | (10) | (11) | (12) | (13) |
| Sokan | 72 | 81 | 0 | 0 | 72 | 81 |
| Tanah Pinoh | 70 | 73 | 6 | 8 | 76 | 81 |
| Tanah Pinoh Barat | 44 | 47 | 0 | 0 | 44 | 47 |
| Sayan | 60 | 70 | 0 | 0 | 60 | 70 |
| Belimbing | 111 | 113 | 0 | 0 | 111 | 113 |
| Belimbing Hulu | 35 | 32 | 0 | 0 | 35 | 32 |
| Nanga Pinoh | 148 | 155 | 69 | 67 | 217 | 222 |
| Pinoh Selatan | 46 | 51 | 22 | 24 | 68 | 75 |
| Pinoh Utara | 57 | 56 | 0 | 0 | 57 | 56 |
| Ella Hilir | 51 | 52 | 0 | 0 | 51 | 52 |
| Menukung | 67 | 71 | 0 | 0 | 67 | 71 |
| Kabupaten Melawi | 761 | 801 | 97 | 99 | 858 | 900 |

Lanjutan Tabel/Continued Table 4.1.5

| Kecamatan Subdistrict | Murid/Pupils | | | | | |
|--------------------------|---------------|--------------|----------------|--------------|---------------|--------------|
| | Negeri/Public | | Swasta/Private | | Jumlah/Total | |
| | 2020/2021 | 2021/2022 | 2020/2021 | 2021/2022 | 2020/2021 | 2021/2022 |
| (1) | (14) | (15) | (16) | (17) | (18) | (19) |
| Sokan | 746 | 701 | 0 | 0 | 746 | 701 |
| Tanah Pinoh | 736 | 772 | 48 | 26 | 784 | 798 |
| Tanah Pinoh Barat | 528 | 493 | 0 | 0 | 528 | 493 |
| Sayan | 725 | 682 | 0 | 0 | 725 | 682 |
| Belimbing | 1 083 | 1 072 | 0 | 0 | 1 083 | 1 072 |
| Belimbing Hulu | 362 | 343 | 0 | 0 | 362 | 343 |
| Nanga Pinoh | 2 081 | 2 043 | 1 191 | 1 043 | 3 272 | 3 086 |
| Pinoh Selatan | 474 | 446 | 197 | 180 | 671 | 626 |
| Pinoh Utara | 612 | 562 | 0 | 0 | 612 | 562 |
| Ella Hilir | 806 | 741 | 0 | 0 | 806 | 741 |
| Menukung | 920 | 850 | 27 | 21 | 947 | 871 |
| Kabupaten Melawi | 9 073 | 8 705 | 1 463 | 1 270 | 10 536 | 9 975 |

Catatan/Note: ¹ Jumlah guru termasuk kepala sekolah dan guru/The total of teachers including headmaster and teacher

Sumber/Source: Kementerian Pendidikan dan Kebudayaan, Data Semester Ganjil/Ministry of Educations and Culture, Odd Semester Data

Tabel
Table 4.1.6

Jumlah Sekolah, Guru, dan Murid Madrasah Tsanawiyah (MTs) di Bawah Kementerian Agama Menurut Kecamatan di Kabupaten Melawi, 2019/2020 dan 2020/2021
Number of Schools, Teachers, and Pupils in Madrasah Tsanawiyah (MTs) Under The Ministry of Religious Affairs by Subdistrict in Melawi Regency, 2019/2020 and 2020/2021

| Kecamatan Subdistrict | Sekolah/Schools | | | | | |
|--------------------------|------------------------|------------------------|------------------------|------------------------|------------------------|------------------------|
| | Negeri/Public | | Swasta/Private | | Jumlah/Total | |
| | 2019/2020 ¹ | 2020/2021 ² | 2019/2020 ¹ | 2020/2021 ² | 2019/2020 ¹ | 2020/2021 ² |
| (1) | (2) | (3) | (4) | (5) | (6) | (7) |
| Sokan | 0 | 0 | 2 | 2 | 2 | 2 |
| Tanah Pinoh | 1 | 1 | 0 | 0 | 1 | 1 |
| Tanah Pinoh Barat | 0 | 0 | 0 | 0 | 0 | 0 |
| Sayan | 0 | 0 | 1 | 1 | 1 | 1 |
| Belimbing | 0 | 0 | 1 | 1 | 1 | 1 |
| Belimbing Hulu | 0 | 0 | 0 | 0 | 0 | 0 |
| Nanga Pinoh | 1 | 1 | 2 | 2 | 3 | 3 |
| Pinoh Selatan | 0 | 0 | 0 | 0 | 0 | 0 |
| Pinoh Utara | 0 | 0 | 0 | 0 | 0 | 0 |
| Ella Hilir | 0 | 0 | 1 | 1 | 1 | 1 |
| Menukung | 0 | 0 | 1 | 1 | 1 | 1 |
| Kabupaten Melawi | 2 | 2 | 8 | 8 | 10 | 10 |

Lanjutan Tabel/Continued Table 4.1.6

| Kecamatan Subdistrict | Guru ¹ /Teachers ¹ | | | | | |
|--------------------------|--|------------------------|------------------------|------------------------|------------------------|------------------------|
| | Negeri/Public | | Swasta/Private | | Jumlah/Total | |
| | 2019/2020 ¹ | 2020/2021 ² | 2019/2020 ¹ | 2020/2021 ² | 2019/2020 ¹ | 2020/2021 ² |
| (1) | (8) | (9) | (10) | (11) | (12) | (13) |
| Sokan | 0 | 0 | 26 | 31 | 26 | 31 |
| Tanah Pinoh | 20 | 21 | 0 | 0 | 20 | 21 |
| Tanah Pinoh Barat | 0 | 0 | 0 | 0 | 0 | 0 |
| Sayan | 0 | 0 | 4 | 7 | 4 | 7 |
| Belimbing | 0 | 0 | 6 | 6 | 6 | 6 |
| Belimbing Hulu | 0 | 0 | 0 | 0 | 0 | 0 |
| Nanga Pinoh | 19 | 20 | 16 | 12 | 35 | 32 |
| Pinoh Selatan | 0 | 0 | 0 | 0 | 0 | 0 |
| Pinoh Utara | 0 | 0 | 0 | 0 | 0 | 0 |
| Ella Hilir | 0 | 0 | 6 | 6 | 6 | 6 |
| Menukung | 0 | 0 | 9 | 12 | 9 | 12 |
| Kabupaten Melawi | 39 | 41 | 67 | 74 | 106 | 115 |

Lanjutan Tabel/*Continued Table 4.1.6*

| Kecamatan Subdistrict | Murid/Pupils | | | | | |
|--------------------------|------------------------|------------------------|------------------------|------------------------|------------------------|------------------------|
| | Negeri/Public | | Swasta/Private | | Jumlah/Total | |
| | 2019/2020 ¹ | 2020/2021 ² | 2019/2020 ¹ | 2020/2021 ² | 2019/2020 ¹ | 2020/2021 ² |
| (1) | (14) | (15) | (16) | (17) | (18) | (19) |
| Sokan | 0 | 0 | 99 | 90 | 99 | 90 |
| Tanah Pinoh | 254 | 250 | 0 | 0 | 254 | 250 |
| Tanah Pinoh Barat | 0 | 0 | 0 | 0 | 0 | 0 |
| Sayan | 0 | 0 | 54 | 82 | 54 | 82 |
| Belimbing | 0 | 0 | 45 | 35 | 45 | 35 |
| Belimbing Hulu | 0 | 0 | 0 | 0 | 0 | 0 |
| Nanga Pinoh | 220 | 220 | 108 | 115 | 328 | 335 |
| Pinoh Selatan | 0 | 0 | 0 | 0 | 0 | 0 |
| Pinoh Utara | 0 | 0 | 0 | 0 | 0 | 0 |
| Ella Hilir | 0 | 0 | 13 | 17 | 13 | 17 |
| Menukung | 0 | 0 | 93 | 83 | 93 | 83 |
| Kabupaten Melawi | 474 | 470 | 412 | 422 | 886 | 892 |

Catatan/Note: ¹Data Semester Genap / ¹Even Semester Data

²Data Semester Ganjil/ ²Odd Semester Data

Sumber/Source: Website emispendis.kemenag.go.id

Tabel
Table 4.1.7

Jumlah Sekolah, Guru, dan Murid Sekolah Menengah Atas (SMA) di Bawah Kementerian Pendidikan dan Kebudayaan Menurut Kecamatan di Kabupaten Melawi, 2020/2021 dan 2021/2022
Number of Schools, Teachers, and Pupils in Upper Secondary Schools Under The Ministry of Education and Culture by Subdistrict in Melawi Regency, 2020/2021 and 2021/2022

| Kecamatan Subdistrict | Sekolah/Schools | | | | | |
|--------------------------|-----------------|-----------|----------------|-----------|--------------|-----------|
| | Negeri/Public | | Swasta/Private | | Jumlah/Total | |
| | 2020/2021 | 2021/2022 | 2020/2021 | 2021/2022 | 2020/2021 | 2021/2022 |
| (1) | (2) | (3) | (4) | (5) | (6) | (7) |
| Sokan | 1 | 1 | 0 | 0 | 1 | 1 |
| Tanah Pinoh | 1 | 1 | 0 | 0 | 1 | 1 |
| Tanah Pinoh Barat | 1 | 1 | 0 | 0 | 1 | 1 |
| Sayan | 1 | 1 | 0 | 0 | 1 | 1 |
| Belimbing | 2 | 2 | 0 | 0 | 2 | 2 |
| Belimbing Hulu | 1 | 1 | 0 | 0 | 1 | 1 |
| Nanga Pinoh | 2 | 2 | 7 | 7 | 9 | 9 |
| Pinoh Selatan | 1 | 1 | 1 | 1 | 2 | 2 |
| Pinoh Utara | 1 | 1 | 0 | 0 | 1 | 1 |
| Ella Hilir | 0 | 0 | 1 | 1 | 1 | 1 |
| Menukung | 1 | 1 | 0 | 0 | 1 | 1 |
| Kabupaten Melawi | 12 | 12 | 9 | 9 | 21 | 21 |

Lanjutan Tabel/*Continued Table 4.1.7*

| Kecamatan Subdistrict | Guru ¹ /Teachers ¹ | | | | | |
|--------------------------|--|------------|----------------|------------|--------------|------------|
| | Negeri/Public | | Swasta/Private | | Jumlah/Total | |
| | 2020/2021 | 2021/2022 | 2020/2021 | 2021/2022 | 2020/2021 | 2021/2022 |
| (1) | (8) | (9) | (10) | (11) | (12) | (13) |
| Sokan | 19 | 19 | 0 | 0 | 19 | 19 |
| Tanah Pinoh | 22 | 22 | 0 | 0 | 22 | 22 |
| Tanah Pinoh Barat | 6 | 8 | 0 | 0 | 6 | 8 |
| Sayan | 21 | 10 | 0 | 0 | 21 | 10 |
| Belimbing | 35 | 39 | 0 | 0 | 35 | 39 |
| Belimbing Hulu | 10 | 13 | 0 | 0 | 10 | 13 |
| Nanga Pinoh | 61 | 61 | 99 | 92 | 160 | 153 |
| Pinoh Selatan | 13 | 15 | 13 | 13 | 26 | 28 |
| Pinoh Utara | 14 | 14 | 0 | 0 | 14 | 14 |
| Ella Hilir | 0 | 0 | 12 | 10 | 12 | 10 |
| Menukung | 13 | 13 | 0 | 0 | 13 | 13 |
| Kabupaten Melawi | 214 | 214 | 124 | 115 | 338 | 329 |

Lanjutan Tabel/Continued Table 4.1.7

| Kecamatan Subdistrict | Murid/Pupils | | | | | |
|--------------------------|---------------|-------------|----------------|-------------|--------------|-------------|
| | Negeri/Public | | Swasta/Private | | Jumlah/Total | |
| | 2020/2021 | 2021/2022 | 2020/2021 | 2021/2022 | 2020/2021 | 2021/2022 |
| (1) | (14) | (15) | (16) | (17) | (18) | (19) |
| Sokan | 404 | 445 | 0 | 0 | 404 | 445 |
| Tanah Pinoh | 415 | 431 | 0 | 0 | 415 | 431 |
| Tanah Pinoh Barat | 111 | 117 | 0 | 0 | 111 | 117 |
| Sayan | 306 | 169 | 0 | 0 | 306 | 169 |
| Belimbing | 449 | 540 | 0 | 0 | 449 | 540 |
| Belimbing Hulu | 94 | 76 | 0 | 0 | 94 | 76 |
| Nanga Pinoh | 1 133 | 1 170 | 1 811 | 1 629 | 2 944 | 2 799 |
| Pinoh Selatan | 175 | 171 | 136 | 133 | 311 | 304 |
| Pinoh Utara | 117 | 128 | 0 | 0 | 117 | 128 |
| Elia Hilir | 0 | 0 | 248 | 247 | 248 | 247 |
| Menukung | 303 | 324 | 0 | 0 | 303 | 324 |
| Kabupaten Melawi | 3 507 | 3571 | 2 195 | 2009 | 5 702 | 5580 |

Catatan/Note: ...

Sumber/Source: Website Data Pokok Pendidikan, Data Semester Genap/ Even Semester Data

Tabel
Table 4.1.8

Jumlah Sekolah, Guru, dan Murid Sekolah Menengah Kejuruan (SMK) di Bawah Kementerian Pendidikan dan Kebudayaan Menurut Kecamatan di Kabupaten Melawi, 2020/2021 dan 2021/2022
Number of Schools, Teachers, and Pupils in Vocational High Schools Under The Ministry of Education and Culture by Subdistrict in Melawi Regency, 2020/2021 dan 2021/2022

| Kecamatan Subdistrict | Sekolah/Schools | | | | | |
|--------------------------|-----------------|-----------|----------------|-----------|--------------|-----------|
| | Negeri/Public | | Swasta/Private | | Jumlah/Total | |
| | 2020/2021 | 2021/2022 | 2020/2021 | 2021/2022 | 2020/2021 | 2021/2022 |
| (1) | (2) | (3) | (4) | (5) | (6) | (7) |
| Sokan | 1 | 1 | 0 | 0 | 1 | 1 |
| Tanah Pinoh | 1 | 1 | 0 | 0 | 1 | 1 |
| Tanah Pinoh Barat | 0 | 0 | 0 | 0 | 0 | 0 |
| Sayan | 1 | 1 | 0 | 0 | 1 | 1 |
| Belimbing | 1 | 1 | 0 | 0 | 1 | 1 |
| Belimbing Hulu | 1 | 1 | 0 | 0 | 1 | 1 |
| Nanga Pinoh | 1 | 1 | 5 | 5 | 6 | 6 |
| Pinoh Selatan | 0 | 0 | 0 | 0 | 0 | 0 |
| Pinoh Utara | 0 | 0 | 0 | 0 | 0 | 0 |
| Ella Hilir | 1 | 1 | 0 | 0 | 1 | 1 |
| Menukung | 0 | 0 | 0 | 0 | 0 | 0 |
| Kabupaten Melawi | 7 | 7 | 5 | 5 | 12 | 12 |

Lanjutan Tabel/*Continued Table* 4.1.8

| Kecamatan Subdistrict | Guru ¹ /Teachers ¹ | | | | | |
|--------------------------|--|------------|----------------|-----------|--------------|------------|
| | Negeri/Public | | Swasta/Private | | Jumlah/Total | |
| | 2020/2021 | 2021/2022 | 2020/2021 | 2021/2022 | 2020/2021 | 2021/2022 |
| (1) | (8) | (9) | (10) | (11) | (12) | (13) |
| Sokan | 11 | 14 | 0 | 0 | 11 | 14 |
| Tanah Pinoh | 7 | 6 | 0 | 0 | 7 | 6 |
| Tanah Pinoh Barat | 0 | 0 | 0 | 0 | 0 | 0 |
| Sayan | 12 | 13 | 0 | 0 | 12 | 13 |
| Belimbing | 16 | 17 | 0 | 0 | 16 | 17 |
| Belimbing Hulu | 5 | 7 | 0 | 0 | 5 | 7 |
| Nanga Pinoh | 37 | 40 | 76 | 67 | 113 | 107 |
| Pinoh Selatan | 0 | 0 | 0 | 0 | 0 | 0 |
| Pinoh Utara | 0 | 0 | 0 | 0 | 0 | 0 |
| Ella Hilir | 10 | 16 | 0 | 0 | 10 | 16 |
| Menukung | 0 | 0 | 0 | 0 | 0 | 0 |
| Kabupaten Melawi | 98 | 113 | 76 | 67 | 174 | 180 |

Lanjutan Tabel/*Continued Table 4.1.8*

| Kecamatan Subdistrict | Murid/Students | | | | | |
|--------------------------|----------------|--------------|----------------|------------|--------------|--------------|
| | Negeri/Public | | Swasta/Private | | Jumlah/Total | |
| | 2019/2020 | 2020/2021 | 2019/2020 | 2020/2021 | 2019/2020 | 2020/2021 |
| (1) | (14) | (15) | (16) | (17) | (18) | (19) |
| Sokan | 175 | 161 | 0 | 0 | 175 | 161 |
| Tanah Pinoh | 119 | 103 | 0 | 0 | 119 | 103 |
| Tanah Pinoh Barat | 0 | 0 | 0 | 0 | 0 | 0 |
| Sayan | 160 | 156 | 0 | 0 | 160 | 156 |
| Belimbing | 188 | 197 | 0 | 0 | 188 | 197 |
| Belimbing Hulu | 75 | 73 | 0 | 0 | 75 | 73 |
| Nanga Pinoh | 737 | 762 | 998 | 942 | 1 735 | 1 704 |
| Pinoh Selatan | 0 | 0 | 0 | 0 | 0 | 0 |
| Pinoh Utara | 0 | 0 | 0 | 0 | 0 | 0 |
| Ella Hilir | 195 | 243 | 0 | 0 | 195 | 243 |
| Menukung | 0 | 0 | 0 | 0 | 0 | 0 |
| Kabupaten Melawi | 1 649 | 1 695 | 998 | 942 | 2 647 | 2 637 |

Catatan/Note: ¹ Jumlah guru termasuk kepala sekolah dan guru/*The total of teachers including headmaster and teacher*

Sumber/Source: Kementerian Pendidikan dan Kebudayaan, Data Semester Ganjil/*Ministry of Educations and Culture, Odd Semester Data*

Tabel
Table 4.1.9

Jumlah Sekolah, Guru, dan Murid Madrasah Aliyah (MA) di Bawah Kementerian Agama Menurut Kecamatan di Kabupaten Melawi, 2019/2020 dan 2020/2021
Number of Schools, Teachers, and Pupils in Madrasah Aliyah (MA) Under the Ministry of Religious Affairs by Subdistrict in Melawi Regency, 2019/2020 dan 2020/2021

| Kecamatan Subdistrict | Sekolah/Schools | | | | | |
|--------------------------|------------------------|------------------------|------------------------|------------------------|------------------------|------------------------|
| | Negeri/Public | | Swasta/Private | | Jumlah/Total | |
| | 2019/2020 ¹ | 2020/2021 ² | 2019/2020 ¹ | 2020/2021 ² | 2019/2020 ¹ | 2020/2021 ² |
| (1) | (2) | (3) | (4) | (5) | (6) | (7) |
| Sokan | 0 | 0 | 1 | 1 | 1 | 1 |
| Tanah Pinoh | 0 | 0 | 1 | 1 | 1 | 1 |
| Tanah Pinoh Barat | 0 | 0 | 0 | 0 | 0 | 0 |
| Sayan | 0 | 0 | 0 | 1 | 0 | 1 |
| Belimbing | 0 | 0 | 0 | 0 | 0 | 0 |
| Belimbing Hulu | 0 | 0 | 0 | 0 | 0 | 0 |
| Nanga Pinoh | 1 | 1 | 2 | 2 | 3 | 3 |
| Pinoh Selatan | 0 | 0 | 0 | 0 | 0 | 0 |
| Pinoh Utara | 0 | 0 | 0 | 0 | 0 | 0 |
| Ella Hilir | 0 | 0 | 0 | 0 | 0 | 0 |
| Menukung | 0 | 0 | 0 | 0 | 0 | 0 |
| Kabupaten Melawi | 1 | 1 | 4 | 5 | 5 | 6 |

Lanjutan Tabel/*Continued Table* 4.1.9

| Kecamatan Subdistrict | Guru ¹ /Teachers ¹ | | | | | |
|--------------------------|--|------------------------|------------------------|------------------------|------------------------|------------------------|
| | Negeri/Public | | Swasta/Private | | Jumlah/Total | |
| | 2019/2020 ¹ | 2020/2021 ² | 2019/2020 ¹ | 2020/2021 ² | 2019/2020 ¹ | 2020/2021 ² |
| (1) | (8) | (9) | (10) | (11) | (12) | (13) |
| Sokan | 0 | 0 | 20 | 19 | 20 | 19 |
| Tanah Pinoh | 0 | 0 | 29 | 30 | 29 | 30 |
| Tanah Pinoh Barat | 0 | 0 | 0 | 0 | 0 | 0 |
| Sayan | 0 | 0 | 0 | 4 | 0 | 4 |
| Belimbing | 0 | 0 | 0 | 0 | 0 | 0 |
| Belimbing Hulu | 0 | 0 | 0 | 0 | 0 | 0 |
| Nanga Pinoh | 20 | 21 | 45 | 52 | 65 | 73 |
| Pinoh Selatan | 0 | 0 | 0 | 0 | 0 | 0 |
| Pinoh Utara | 0 | 0 | 0 | 0 | 0 | 0 |
| Ella Hilir | 0 | 0 | 0 | 0 | 0 | 0 |
| Menukung | 0 | 0 | 0 | 0 | 0 | 0 |
| Kabupaten Melawi | 20 | 21 | 94 | 105 | 114 | 126 |

Lanjutan Tabel/Continued Table 4.1.9

| Kecamatan Subdistrict | Murid/Students | | | | | |
|--------------------------|------------------------|------------------------|------------------------|------------------------|------------------------|------------------------|
| | Negeri/Public | | Swasta/Private | | Jumlah/Total | |
| | 2019/2020 ¹ | 2020/2021 ² | 2019/2020 ¹ | 2020/2021 ² | 2019/2020 ¹ | 2020/2021 ² |
| (1) | (14) | (15) | (16) | (17) | (18) | (19) |
| Sokan | 0 | 0 | 28 | 13 | 28 | 13 |
| Tanah Pinoh | 0 | 0 | 340 | 321 | 340 | 321 |
| Tanah Pinoh Barat | 0 | 0 | 0 | 0 | 0 | 0 |
| Sayan | 0 | 0 | 0 | 11 | 0 | 11 |
| Belimbing | 0 | 0 | 0 | 0 | 0 | 0 |
| Belimbing Hulu | 0 | 0 | 0 | 0 | 0 | 0 |
| Nanga Pinoh | 126 | 132 | 564 | 578 | 690 | 710 |
| Pinoh Selatan | 0 | 0 | 0 | 0 | 0 | 0 |
| Pinoh Utara | 0 | 0 | 0 | 0 | 0 | 0 |
| Ella Hilir | 0 | 0 | 0 | 0 | 0 | 0 |
| Menukung | 0 | 0 | 0 | 0 | 0 | 0 |
| Kabupaten Melawi | 126 | 132 | 932 | 923 | 1058 | 1055 |

Catatan/Note: ¹Data Semester Genap / ¹Even Semester Data

²Data Semester Ganjil/ ²Odd Semester Data

Sumber/Source: Website emispendis.kemenag.go.id

Tabel
Table 4.1.10

Jumlah Desa¹/Kelurahan yang Memiliki Fasilitas Sekolah Menurut Kecamatan dan Tingkat Pendidikan di Kabupaten Melawi, 2019 - 2021
Number of Villages¹/Kelurahan Having Educational Facilities by Subdistrict and Educational Level in Melawi Regency, 2019 - 2021

| Kecamatan Subdistrict | SD Primary School | | |
|--------------------------|----------------------|------------|------------|
| | 2019 | 2020 | 2021 |
| (1) | (2) | (3) | (4) |
| Sokan | 17 | 16 | 16 |
| Tanah Pinoh | 11 | 11 | 11 |
| Tanah Pinoh Barat | 10 | 10 | 10 |
| Sayan | 17 | 16 | 14 |
| Belimbing | 17 | 17 | 17 |
| Belimbing Hulu | 8 | 8 | 8 |
| Nanga Pinoh | 17 | 17 | 17 |
| Pinoh Selatan | 12 | 12 | 12 |
| Pinoh Utara | 18 | 17 | 18 |
| Ella Hilir | 19 | 19 | 18 |
| Menukung | 18 | 18 | 18 |
| Kabupaten Melawi | 164 | 161 | 159 |

Lanjutan Tabel/*Continued Table 4.1.10*

| Kecamatan Subdistrict | SMP Junior High School | | |
|--------------------------|---------------------------|-----------|------------|
| | 2019 | 2020 | 2021 |
| (1) | (5) | (6) | (7) |
| Sokan | 13 | 13 | 13 |
| Tanah Pinoh | 8 | 7 | 8 |
| Tanah Pinoh Barat | 6 | 6 | 6 |
| Sayan | 10 | 10 | 10 |
| Belimbing | 13 | 13 | 13 |
| Belimbing Hulu | 4 | 4 | 4 |
| Nanga Pinoh | 13 | 13 | 13 |
| Pinoh Selatan | 4 | 4 | 4 |
| Pinoh Utara | 9 | 9 | 9 |
| Ella Hilir | 6 | 6 | 7 |
| Menukung | 14 | 14 | 14 |
| Kabupaten Melawi | 100 | 99 | 101 |

Lanjutan Tabel/*Continued Table* 4.1.10

| Kecamatan Subdistrict | SMA Senior High School | | |
|--------------------------|---------------------------|-----------|-----------|
| | 2019 | 2020 | 2021 |
| (1) | (8) | (9) | (10) |
| Sokan | 2 | 1 | 2 |
| Tanah Pinoh | 2 | 1 | 2 |
| Tanah Pinoh Barat | 1 | 1 | 1 |
| Sayan | 1 | 1 | 1 |
| Belimbing | 2 | 2 | 2 |
| Belimbing Hulu | 1 | 1 | 1 |
| Nanga Pinoh | 6 | 4 | 6 |
| Pinoh Selatan | 1 | 1 | 1 |
| Pinoh Utara | 1 | 1 | 1 |
| Ella Hilir | 1 | 1 | 1 |
| Menukung | 1 | 1 | 1 |
| Kabupaten Melawi | 19 | 15 | 19 |

Lanjutan Tabel/*Continued Table 4.1.10*

| Kecamatan Subdistrict | SMK Vocational School | | |
|--------------------------|--------------------------|-----------|-----------|
| | 2019 | 2020 | 2021 |
| (1) | (11) | (12) | (13) |
| Sokan | 1 | 1 | 1 |
| Tanah Pinoh | 1 | 1 | 1 |
| Tanah Pinoh Barat | 0 | 0 | 0 |
| Sayan | 1 | 1 | 1 |
| Belimbing | 1 | 1 | 1 |
| Belimbing Hulu | 1 | 1 | 1 |
| Nanga Pinoh | 5 | 5 | 5 |
| Pinoh Selatan | 0 | 0 | 0 |
| Pinoh Utara | 0 | 0 | 0 |
| Ella Hilir | 1 | 1 | 1 |
| Menukung | 0 | 0 | 0 |
| Kabupaten Melawi | 11 | 11 | 11 |

Lanjutan Tabel/*Continued Table* 4.1.10

| Kecamatan Subdistrict | Perguruan Tinggi University | | |
|--------------------------|--------------------------------|----------|----------|
| | 2019 | 2020 | 2021 |
| (1) | (14) | (15) | (16) |
| Sokan | 0 | 0 | 0 |
| Tanah Pinoh | 0 | 0 | 0 |
| Tanah Pinoh Barat | 0 | 0 | 0 |
| Sayan | 0 | 0 | 0 |
| Belimbing | 0 | 0 | 0 |
| Belimbing Hulu | 0 | 0 | 0 |
| Nanga Pinoh | 1 | 1 | 1 |
| Pinoh Selatan | 0 | 0 | 0 |
| Pinoh Utara | 0 | 0 | 0 |
| Ella Hilir | 0 | 0 | 0 |
| Menukung | 0 | 0 | 0 |
| Kabupaten Melawi | 1 | 1 | 1 |

Catatan/*Note*: ¹ Desa pada tabel ini termasuk Unit Permukiman Transmigrasi (UPT) yang masih dibina oleh kementerian terkait dan nagari di Provinsi Sumatera Barat/*Villages in this table include Transmigration Settlement Unit which is still fostered by the relevant ministries and the nagari in the Province of Sumatera Barat*

Sumber/*Source*: Badan Pusat Statistik Kabupaten Melawi, Pendataan Potensi Desa (Podes)/ *Statistics Melawi, Village Potential Data Collection*

Tabel 4.1.11 **Angka Partisipasi Murni (APM) dan Angka Partisipasi Kasar (APK) Menurut Jenjang Pendidikan di Kabupaten Melawi, 2020 dan 2021**
Net Participation Rates and Gross Participation Rates by Educational Level in Melawi Regency, 2020 and 2021

| Jenjang Pendidikan Educational Level | Angka Partisipasi Murni (APM) Net Participation Rates | | Angka Partisipasi Kasar (APK) Gross Participation Rates | |
|--|--|-------|--|--------|
| | 2020 | 2021 | 2020 | 2021 |
| (1) | (2) | (3) | (4) | (5) |
| SD/MI/Sederajat Primary School | 95.86 | 95.27 | 108.06 | 106.97 |
| SMP/MTs/Sederajat Lower Secondary School | 64.93 | 65.25 | 81.99 | 83.46 |
| SMA/SMK/MA?Sederajat Upper Secondary School | 41.77 | 42.69 | 66.38 | 65.34 |

Catatan/Note: ...

Sumber/Source: Badan Pusat Statistik Kabupaten Melawi, Survei Sosial Ekonomi Nasional (Susenas)/Statistics Melawi, National Socioeconomic Survey

Tabel
Table 4.1.12

Persentase Penduduk Berumur 15 Tahun ke Atas yang Melek Huruf Menurut Kelompok Umur di Kabupaten Melawi, 2020 dan 2021
Percentage of Literate People Aged 15 Years and Over by Age Group in Melawi Regency, 2020 and 2021

| Kelompok Umur Age Group | 2020 | 2021 |
|----------------------------|--------------|---------------|
| (1) | (2) | (3) |
| 15–19 | 100.00 | 100.00 |
| 20–24 | 98.68 | 100.00 |
| 25–29 | 97.27 | 99.12 |
| 30–34 | 95.59 | 96 |
| 35–39 | 92.02 | 95.27 |
| 40–44 | 91.20 | 95.78 |
| 45–49 | 87.13 | 95.69 |
| 50+ | 76.86 | 78.26 |
| Jumlah/Total | | |
| 15–24 | 99.37 | 100.00 |
| 15–44 | 95.92 | 97.74 |
| 15+ | 91.14 | 93.07 |
| 45+ | 79.39 | 83.24 |

Catatan/Note: ...

Sumber/Source: Badan Pusat Statistik Kabupaten Melawi, Survei Sosial Ekonomi Nasional (Susenas)/Statistics Melawi, National Socioeconomic Survey

4.2 KESEHATAN HEALTH

Tabel 4.2.1 **Jumlah Desa¹/Kelurahan Yang Memiliki Sarana Kesehatan Menurut Kecamatan di Kabupaten Melawi, 2019–2021**
Table 4.2.1 **Number of Villages¹/Kelurahan Having Health Facilities by Subdistrict in Melawi Regency, 2019–2021**

| Kecamatan Subdistrict | Rumah Sakit Hospital | | |
|--------------------------|-------------------------|----------|----------|
| | 2019 | 2020 | 2021 |
| (1) | (2) | (3) | (4) |
| Sokan | 0 | 0 | 0 |
| Tanah Pinoh | 0 | 0 | 0 |
| Tanah Pinoh Barat | 0 | 0 | 0 |
| Sayan | 0 | 0 | 0 |
| Belimbing | 1 | 1 | 1 |
| Belimbing Hulu | 0 | 0 | 0 |
| Nanga Pinoh | 2 | 2 | 2 |
| Pinoh Selatan | 0 | 0 | 0 |
| Pinoh Utara | 0 | 0 | 0 |
| Ella Hilir | 0 | 0 | 0 |
| Menukung | 0 | 0 | 0 |
| Kabupaten Melawi | 3 | 3 | 3 |

Lanjutan Tabel/*Continued Table* 4.2.1

| Kecamatan <i>Subdistrict</i> | Rumah Sakit Bersalin <i>Maternity Hospital</i> | | |
|---------------------------------|---|----------|----------|
| | 2019 | 2020 | 2021 |
| (1) | (5) | (6) | (7) |
| Sokan | 0 | 0 | 0 |
| Tanah Pinoh | 0 | 0 | 0 |
| Tanah Pinoh Barat | 0 | 0 | 0 |
| Sayan | 0 | 0 | 0 |
| Belimbing | 0 | 0 | 0 |
| Belimbing Hulu | 0 | 0 | 0 |
| Nanga Pinoh | 0 | 0 | 0 |
| Pinoh Selatan | 0 | 0 | 0 |
| Pinoh Utara | 0 | 0 | 0 |
| Ella Hilir | 0 | 0 | 0 |
| Menukung | 0 | 0 | 0 |
| Kabupaten Melawi | 0 | 0 | 0 |

Lanjutan Tabel/Continued Table 4.2.1

| Kecamatan Subdistrict | Poliklinik Polyclinic | | |
|--------------------------|--------------------------|----------|----------|
| | 2019 | 2020 | 2021 |
| (1) | (8) | (9) | (10) |
| Sokan | 0 | 0 | 0 |
| Tanah Pinoh | 0 | 0 | 0 |
| Tanah Pinoh Barat | 0 | 0 | 0 |
| Sayan | 0 | 0 | 0 |
| Belimbing | 0 | 0 | 1 |
| Belimbing Hulu | 0 | 0 | 0 |
| Nanga Pinoh | 2 | 4 | 2 |
| Pinoh Selatan | 0 | 0 | 0 |
| Pinoh Utara | 0 | 0 | 0 |
| Ella Hilir | 0 | 0 | 0 |
| Menukung | 0 | 0 | 0 |
| Kabupaten Melawi | 2 | 4 | 3 |

Lanjutan Tabel/*Continued Table 4.2.1*

| Kecamatan <i>Subdistrict</i> | Puskesmas <i>Public Health Center</i> | | |
|---------------------------------|--|-----------|-----------|
| | 2019 | 2020 | 2021 |
| (1) | (11) | (12) | (13) |
| Sokan | 1 | 1 | 1 |
| Tanah Pinoh | 1 | 1 | 1 |
| Tanah Pinoh Barat | 1 | 1 | 1 |
| Sayan | 1 | 1 | 1 |
| Belimbing | 1 | 1 | 1 |
| Belimbing Hulu | 1 | 1 | 1 |
| Nanga Pinoh | 2 | 1 | 1 |
| Pinoh Selatan | 1 | 1 | 1 |
| Pinoh Utara | 2 | 1 | 1 |
| Ella Hilir | 1 | 1 | 1 |
| Menukung | 1 | 1 | 1 |
| Kabupaten Melawi | 13 | 11 | 11 |

Lanjutan Tabel/Continued Table 4.2.1

| Kecamatan Subdistrict | Puskesmas Pembantu Subsidiary of Public Health Center | | |
|--------------------------|--|-----------|-----------|
| | 2019 | 2020 | 2021 |
| (1) | (14) | (15) | (16) |
| Sokan | 4 | 1 | 2 |
| Tanah Pinoh | 1 | 1 | 0 |
| Tanah Pinoh Barat | 3 | 5 | 1 |
| Sayan | 7 | 8 | 8 |
| Belimbing | 7 | 6 | 8 |
| Belimbing Hulu | 3 | 5 | 3 |
| Nanga Pinoh | 2 | 4 | 3 |
| Pinoh Selatan | 2 | 5 | 5 |
| Pinoh Utara | 3 | 4 | 2 |
| Ella Hilir | 2 | 2 | 2 |
| Menukung | 4 | 8 | 9 |
| Kabupaten Melawi | 38 | 49 | 43 |

Lanjutan Tabel/*Continued Table* 4.2.1

| Kecamatan Subdistrict | Apotek Pharmacy | | |
|--------------------------|--------------------|----------|----------|
| | 2019 | 2020 | 2021 |
| (1) | (17) | (18) | (19) |
| Sokan | 0 | 0 | 0 |
| Tanah Pinoh | 1 | 1 | 2 |
| Tanah Pinoh Barat | 0 | 0 | 0 |
| Sayan | 0 | 0 | 0 |
| Belimbing | 1 | 1 | 1 |
| Belimbing Hulu | 0 | 0 | 0 |
| Nanga Pinoh | 3 | 4 | 4 |
| Pinoh Selatan | 0 | 0 | 0 |
| Pinoh Utara | 0 | 0 | 0 |
| Ella Hilir | 0 | 0 | 0 |
| Menukung | 0 | 0 | 0 |
| Kabupaten Melawi | 5 | 6 | 7 |

Catatan/Note: ¹ Desa pada tabel ini termasuk Unit Permukiman Transmigrasi (UPT) yang masih dibina oleh kementerian terkait dan nagari di Provinsi Sumatera Barat/*Villages in this table include Transmigration Settlement Unit which is still fostered by the relevant ministries and the nagari in the Province of Sumatera Barat*

Sumber/Source: Badan Pusat Statistik Kabupaten Melawi, Pendataan Potensi Desa (Podes)/*Statistics Melawi, Village Potential Data Collecting*

Tabel 4.2.2 Jumlah Tenaga Kesehatan Masyarakat Menurut Kecamatan di Kabupaten Melawi, 2021
Number of Public Health Personnel by District in Melawi Regency, 2021

| Kecamatan | Pendidikan Sarjana <i>Under graduate</i> | Pendidikan DIII <i>Diploma III</i> | Jumlah <i>Total</i> |
|-------------------------|---|---------------------------------------|------------------------|
| (1) | (2) | (3) | (4) |
| Sokan | 1 | 0 | 1 |
| Tanah Pinoh | 1 | 0 | 1 |
| Tanah Pinoh Barat | 1 | 0 | 1 |
| Sayan | 1 | 0 | 1 |
| Belimbing | 6 | 0 | 6 |
| Belimbing Hulu | 1 | 0 | 1 |
| Nanga Pinoh | 7 | 0 | 7 |
| Pinoh Selatan | 1 | 0 | 1 |
| Pinoh Utara | 1 | 0 | 1 |
| Ella Hilir | 1 | 0 | 1 |
| Menukung | 2 | 0 | 2 |
| Kabupaten Melawi | 23 | 0 | 23 |

Catatan/Note: ...

Sumber/Source: Dinas Kesehatan Kabupaten Melawi

Tabel 4.2.3
Table**Jumlah Rumah Sakit Umum, Rumah Sakit Khusus, Puskesmas, Klinik Pratama, dan Posyandu Menurut Kecamatan di Kabupaten Melawi, 2021**
Number of General Hospital, Specialized Hospital, Public Health Center, Primary Clinic, and Integrated Health Post by Subdistrict in Melawi Regency, 2021

| Kecamatan Subdistrict | Rumah Sakit Umum General Hospital | Rumah Sakit Khusus Special Hospital | Puskesmas Rawat Inap Public Health Center with Inpatient Care | Puskesmas Non Rawat Inap Public Health Center without Inpatient Care | Klinik Pratama Primary Clinic | Posyandu Integrated Health Post |
|-------------------------|-----------------------------------|-------------------------------------|---|--|-------------------------------|---------------------------------|
| (1) | (2) | (3) | (4) | (5) | (6) | (7) |
| Sokan | 0 | 0 | 1 | 0 | 0 | 30 |
| Tanah Pinoh | 0 | 0 | 1 | 0 | 0 | 15 |
| Tanah Pinoh Barat | 0 | 0 | 0 | 1 | 0 | 80 |
| Sayan | 0 | 0 | 1 | 0 | 0 | 26 |
| Belimbing | 1 | 0 | 1 | 0 | 0 | 24 |
| Belimbing Hulu | 0 | 0 | 1 | 0 | 0 | 12 |
| Nanga Pinoh | 3 | 0 | 1 | 0 | 0 | 25 |
| Pinoh Selatan | 0 | 0 | 1 | 0 | 0 | 16 |
| Pinoh Utara | 0 | 0 | 1 | 0 | 0 | 19 |
| Ella Hilir | 0 | 0 | 1 | 0 | 0 | 37 |
| Menukung | 0 | 0 | 1 | 0 | 0 | 21 |
| Kabupaten Melawi | 4 | 0 | 10 | 1 | 0 | 305 |

Catatan/Note: ...

Sumber/Source: Dinas Kependudukan dan Catatan Sipil Kabupaten Melawi

Tabel 4.2.4 Jumlah Fasilitas Kesehatan Menurut Kecamatan di Kabupaten Melawi, 2021
Number of Health Facilities by Subdistrict in Melawi Regency, 2021

| Kecamatan Subdistrict | Rumah Sakit Hospital | Puskesmas Public Health Center | Puskesmas Pembantu Subsidiary of Public Health Center | Polindes Clinic | Poskesdes Clinic | Posyandu Clinic |
|--------------------------|----------------------------|--------------------------------------|---|--------------------|---------------------|--------------------|
| (1) | (2) | (3) | (4) | (5) | (6) | (7) |
| Sokan | 0 | 1 | 6 | 4 | 8 | 30 |
| Tanah Pinoh | 0 | 1 | 3 | 8 | 4 | 15 |
| Tanah Pinoh Barat | 0 | 1 | 5 | 6 | 0 | 80 |
| Sayan | 0 | 1 | 8 | 10 | 0 | 26 |
| Belimbing | 1 | 1 | 12 | 12 | 4 | 24 |
| Belimbing Hulu | 0 | 1 | 6 | 5 | 1 | 12 |
| Nanga Pinoh | 3 | 1 | 4 | 4 | 12 | 25 |
| Pinoh Selatan | 0 | 1 | 4 | 3 | 3 | 16 |
| Pinoh Utara | 0 | 1 | 9 | 3 | 10 | 19 |
| Ella Hilir | 0 | 1 | 6 | 16 | 2 | 37 |
| Menukung | 0 | 1 | 7 | 4 | 5 | 21 |
| Kabupaten Melawi | 4 | 11 | 70 | 75 | 49 | 305 |

Catatan/Note: ...

Sumber/Source: Dinas Kesehatan Kabupaten Melawi

Tabel
Table 4.2.5**Jumlah Apotek dan Toko Obat Menurut Kecamatan di Kabupaten Melawi, 2021**
Number of Pharmacy and Drug Store by Subdistrict in Melawi Regency, 2021

| Kecamatan Subdistrict | Apotek Pharmacy | Toko Obat Drug Store | Jumlah Total |
|----------------------------------|----------------------------|---------------------------------|-------------------------|
| (1) | (2) | (3) | (4) |
| Sokan | 0 | 0 | 0 |
| Tanah Pinoh | 1 | 2 | 3 |
| Tanah Pinoh Barat | 0 | 0 | 0 |
| Sayan | 0 | 1 | 1 |
| Belimbing | 3 | 1 | 4 |
| Belimbing Hulu | 0 | 0 | 0 |
| Nanga Pinoh | 18 | 7 | 25 |
| Pinoh Selatan | 0 | 0 | 0 |
| Pinoh Utara | 0 | 0 | 0 |
| Ella Hilir | 0 | 0 | 0 |
| Menukung | 0 | 0 | 0 |
| Kabupaten Melawi | 22 | 11 | 33 |

Catatan/Note: ...

Sumber/Source: Dinas Kesehatan Kabupaten Melawi

Tabel
Table 4.2.6**Jumlah Puskesmas Berdasarkan Jenis Menurut
Kecamatan di Kabupaten Melawi, 2021**
*Number of Public Health Center by Type by Subdistrict in
Melawi Regency, 2021*

| Kecamatan Subdistrict | Puskesmas / Medical Health Center | | | | |
|--------------------------|--|--|------------------------|-------------------|--------------|
| | Dengan Rawat Inap Inpatient Care | Tanpa Rawat Inap Outpatient Care | Pembantu Supporting | Keliing Mobile | |
| | | | | Darat Land | Air Water |
| (1) | (2) | (3) | (4) | (5) | (6) |
| Sokan | 1 | 0 | 6 | 0 | 0 |
| Tanah Pinoh | 1 | 0 | 3 | 3 | 1 |
| Tanah Pinoh Barat | 0 | 1 | 5 | 0 | 1 |
| Sayan | 1 | 0 | 8 | 0 | 0 |
| Belimbing | 1 | 0 | 12 | 0 | 0 |
| Belimbing Hulu | 1 | 0 | 6 | 0 | 0 |
| Nanga Pinoh | 1 | 0 | 4 | 0 | 0 |
| Pinoh Selatan | 1 | 0 | 4 | 0 | 0 |
| Pinoh Utara | 1 | 0 | 9 | 0 | 0 |
| Ella Hilir | 1 | 0 | 6 | 0 | 0 |
| Menukung | 1 | 0 | 7 | 0 | 1 |
| Kabupaten Melawi | 10 | 1 | 70 | 3 | 3 |

Catatan/Note: ...

Sumber/Source: Dinas Kesehatan Kabupaten Melawi

Tabel 4.2.7
Table

**Jumlah Kunjungan Ibu Hamil, Persalinan Ditolong
Tenaga Kesehatan, dan Pelayanan Kesehatan Ibu Nifas di
Kabupaten Melawi, 2021**
*Number of Pregnant Mother Visiting, Childbirth Helped by
Medical Labor, Postpartum Women Health Care in Melawi
Regency, 2021*

| Kecamatan Subdistrict | Ibu Hamil Pregnant Women | | | Ibu Bersalin Maternal | | Ibu Nifas Postpartum Women | |
|--------------------------|-----------------------------|--------------|--------------|--------------------------|-------------------|-------------------------------|--------------------|
| | Jumlah (Sasaran) | K1 | K4 | Jumlah (Sasaran) | Ditolong Nakes | Jumlah (Sasaran) | Mendapat Yankes |
| (1) | (2) | (3) | (4) | (5) | (6) | (7) | (8) |
| Sokan | 359 | 303 | 271 | 343 | 159 | 343 | 168 |
| Tanah Pinoh | 325 | 298 | 247 | 311 | 270 | 311 | 255 |
| Tanah Pinoh Barat | 267 | 193 | 163 | 255 | 131 | 255 | 144 |
| Sayan | 370 | 255 | 249 | 353 | 206 | 353 | 186 |
| Belimbing | 487 | 418 | 383 | 465 | 361 | 465 | 371 |
| Belimbing Hulu | 178 | 158 | 142 | 169 | 126 | 169 | 163 |
| Nanga Pinoh | 1 157 | 1 015 | 944 | 1 104 | 797 | 1 104 | 752 |
| Pinoh Selatan | 284 | 212 | 169 | 272 | 158 | 272 | 103 |
| Pinoh Utara | 271 | 191 | 149 | 258 | 131 | 258 | 92 |
| Ella Hilir | 353 | 420 | 334 | 337 | 234 | 337 | 253 |
| Menukung | 385 | 352 | 298 | 368 | 136 | 368 | 216 |
| Kabupaten Melawi | 4 436 | 3 815 | 3 349 | 4 235 | 2 709 | 4 235 | 2 703 |

Catatan/Note: ...

Sumber/Source: Dinas Kesehatan Kabupaten Melawi

Tabel
Table 4.2.8**Jumlah Bayi yang Lahir Hidup dan Mati Menurut
Kecamatan di Kabupaten Melawi, 2021**
**Number of Baby Born Life Birth and Dead Birth by
Subdistrict in Melawi Regency, 2021**

| Kecamatan Subdistrict | Hidup Alive | Mati Dead | Jumlah Total |
|--------------------------|----------------|--------------|-----------------|
| (1) | (2) | (3) | (4) |
| Sokan | 209 | 1 | 210 |
| Tanah Pinoh | 278 | 8 | 286 |
| Tanah Pinoh Barat | 144 | 0 | 144 |
| Sayan | 204 | 2 | 206 |
| Belimbing | 374 | 3 | 377 |
| Belimbing Hulu | 161 | 8 | 169 |
| Nanga Pinoh | 803 | 5 | 808 |
| Pinoh Selatan | 176 | 1 | 177 |
| Pinoh Utara | 136 | 2 | 138 |
| Ella Hilir | 252 | 3 | 255 |
| Menukung | 214 | 5 | 219 |
| Kabupaten Melawi | 2 951 | 38 | 2 989 |

Catatan/Note: ...

Sumber/Source: Dinas Kesehatan Kabupaten Melawi

Tabel 4.2.9
Table

Jumlah Bayi Baru Lahir Ditimbang, Bayi Berat Badan Lahir Rendah (BBLR), dan Bergizi Buruk Menurut Kecamatan di Kabupaten Melawi, 2021
Number of Born Babies, New Born Weighted, Low Weight, and Nutritious Condition by District in Melawi Regency, 2021

| Kecamatan Subdistrict | BBLR | | | Balita Ditimbang Diukur | | | Gizi Lebih | | |
|--------------------------|----------|----------|----------|-------------------------|----------|--------------|------------|----------|-----------|
| | L | P | L+P | L | P | L+P | L | P | L+P |
| (1) | (2) | (3) | (4) | (5) | (6) | (7) | (8) | (9) | (10) |
| Sokan | ... | ... | 0 | ... | ... | 95 | ... | ... | 1 |
| Tanah Pinoh | ... | ... | 0 | ... | ... | 363 | ... | ... | 11 |
| Tanah Pinoh Barat | ... | ... | 0 | ... | ... | 260 | ... | ... | 13 |
| Sayan | ... | ... | 0 | ... | ... | 304 | ... | ... | 5 |
| Belimbing | ... | ... | 0 | ... | ... | 298 | ... | ... | 5 |
| Belimbing Hulu | ... | ... | 0 | ... | ... | 362 | ... | ... | 15 |
| Nanga Pinoh | ... | ... | 0 | ... | ... | 555 | ... | ... | 12 |
| Pinoh Selatan | ... | ... | 0 | ... | ... | 269 | ... | ... | 4 |
| Pinoh Utara | ... | ... | 0 | ... | ... | 323 | ... | ... | 10 |
| Ella Hilir | ... | ... | 0 | ... | ... | 490 | ... | ... | 12 |
| Menukung | ... | ... | 0 | ... | ... | 194 | ... | ... | 4 |
| Kabupaten Melawi | 0 | 0 | 0 | 0 | 0 | 3 513 | 0 | 0 | 92 |

Catatan/Note: ...

Sumber/Source: Dinas Kesehatan Kabupaten Melawi

Lanjutan Tabel/*Continued Table 4.4.8*

| Kecamatan Subdistrict | Gizi Baik | | | Gizi Kurang | | | Gizi Buruk | | |
|--------------------------|---------------|----------------|-----------------|---------------|----------------|-----------------|---------------|----------------|-----------------|
| | Laki- Laki | Perem- puan | Jumlah Total | Laki- Laki | Perem- puan | Jumlah Total | Laki- Laki | Perem- puan | Jumlah Total |
| (1) | (2) | (3) | (4) | (5) | (6) | (7) | (8) | (9) | (10) |
| Sokan | | | 81 | | | 9 | | | 0 |
| Tanah Pinoh | | | 273 | | | 39 | | | 0 |
| Tanah Pinoh Barat | | | 141 | | | 35 | | | 0 |
| Sayan | | | 239 | | | 43 | | | 0 |
| Belimbing | | | 231 | | | 29 | | | 0 |
| Belimbing Hulu | | | 269 | | | 38 | | | 0 |
| Nanga Pinoh | | | 424 | | | 51 | | | 0 |
| Pinoh Selatan | | | 202 | | | 25 | | | 0 |
| Pinoh Utara | | | 230 | | | 32 | | | 0 |
| Ella Hilir | | | 328 | | | 65 | | | 0 |
| Menukung | | | 143 | | | 26 | | | 0 |
| Kabupaten Melawi | 0 | 0 | 2 561 | 0 | 0 | 392 | 0 | 0 | 0 |

Catatan/Note: ...

Sumber/Source: Dinas Kesehatan Kabupaten Melawi

Tabel
Table 4.2.10**Jumlah Balita yang Pernah Mendapat Imunisasi Menurut Jenis Imunisasi dan Jenis Kelamin di Kabupaten Melawi, 2021*****Number of Children Ever Given Immunization by Type and Sex at Melawi Regency, 2021***

| Kecamatan Subdistrict | Jenis Imunisasi Type of Immunization | | | | | |
|--------------------------|---|--------------|-----------------------|--------------|--------------|--------------|
| | DPT 1 + Hepatitis B 1 | | DPT 3 + Hepatitis B 3 | | Campak | |
| | Laki-laki | Perempuan | Laki-laki | Perempuan | Laki-laki | Perempuan |
| (1) | (2) | (3) | (4) | (5) | (6) | (7) |
| Sokan | 131 | 111 | 119 | 116 | 136 | 129 |
| Tanah Pinoh | 120 | 113 | 112 | 88 | 104 | 89 |
| Tanah Pinoh Barat | 78 | 68 | 60 | 58 | 67 | 60 |
| Sayan | 122 | 116 | 120 | 125 | 113 | 121 |
| Belimbing | 143 | 165 | 123 | 167 | 144 | 118 |
| Belimbing Hulu | 80 | 80 | 79 | 66 | 74 | 83 |
| Nanga Pinoh | 365 | 328 | 322 | 312 | 376 | 352 |
| Pinoh Selatan | 101 | 84 | 94 | 80 | 87 | 70 |
| Pinoh Utara | 79 | 67 | 61 | 64 | 64 | 58 |
| Ella Hilir | 98 | 108 | 87 | 97 | 114 | 91 |
| Menukung | 227 | 208 | 154 | 156 | 225 | 217 |
| Kabupaten Melawi | 1 544 | 1 448 | 1 331 | 1 329 | 1 504 | 1 388 |

Catatan/Note: ...

Sumber/Source: Dinas Kesehatan Kabupaten Melawi

Lanjutan Tabel/Continued Table 4.4.9

| Kecamatan Subdistrict | Jenis Imunisasi Type of Immunization | | | |
|--------------------------|---|--------------|--------------|--------------|
| | BCG | | Polio 3 | |
| | Laki-laki | Perempuan | Laki-laki | Perempuan |
| (1) | (8) | (9) | (10) | (11) |
| Sokan | 144 | 147 | 118 | 111 |
| Tanah Pinoh | 120 | 123 | 125 | 98 |
| Tanah Pinoh Barat | 85 | 72 | 78 | 48 |
| Sayan | 114 | 106 | 111 | 125 |
| Belimbing | 154 | 189 | 128 | 169 |
| Belimbing Hulu | 99 | 63 | 89 | 72 |
| Nanga Pinoh | 359 | 318 | 323 | 307 |
| Pinoh Selatan | 98 | 89 | 101 | 77 |
| Pinoh Utara | 68 | 60 | 0 | 70 |
| Ella Hilir | 89 | 96 | 84 | 96 |
| Menukung | 199 | 233 | 169 | 193 |
| Kabupaten Melawi | 1 529 | 1 496 | 1 326 | 1 366 |

Catatan/Note: ...

Sumber/Source: Dinas Kesehatan Kabupaten Melawi

Tabel 4.2.11
Table

Jumlah Kematian Bayi dan Balita Menurut Jenis Kelamin dan Kecamatan di Kabupaten Melawi, 2021
Number of Babies and Under Five Age by Sex and Subdistrict at Melawi Regency, 2021

| Kecamatan Subdistrict | Laki-laki | | Perempuan | | Laki-laki + Perempuan | |
|--------------------------|-----------|--------|-----------|--------|-----------------------|-----------|
| | Bayi | Balita | Bayi | Balita | Bayi | Balita |
| (1) | (2) | (3) | (4) | (5) | (6) | (7) |
| Sokan | ... | ... | ... | ... | 0 | 0 |
| Tanah Pinoh | ... | ... | ... | ... | 7 | 7 |
| Tanah Pinoh Barat | ... | ... | ... | ... | 0 | 0 |
| Sayan | ... | ... | ... | ... | 3 | 4 |
| Belimbing | ... | ... | ... | ... | 7 | 7 |
| Belimbing Hulu | ... | ... | ... | ... | 2 | 3 |
| Nanga Pinoh | ... | ... | ... | ... | 9 | 9 |
| Pinoh Selatan | ... | ... | ... | ... | 2 | 2 |
| Pinoh Utara | ... | ... | ... | ... | 0 | 0 |
| Ella Hilir | ... | ... | ... | ... | 0 | 1 |
| Menukung | ... | ... | ... | ... | 6 | 6 |
| Kabupaten Melawi | ... | ... | ... | ... | 36 | 39 |

Catatan/Note: ...

Sumber/Source: Dinas Kesehatan Kabupaten Melawi

Tabel 4.2.12 **Jumlah Kematian Ibu di Kabupaten Melawi, 2021**
Table 4.2.12 **Number of Mother Death in Maternal Time in Melawi Regency, 2021**

| Kecamatan Subdistrict | Jumlah Kematian Ibu Number of Mother Death | | | |
|--------------------------|---|--|--|------------------------------|
| | Kematian Ibu Hamil Pregnant Mother Death | Kematian Ibu Bersalin Maternal Death | Kematian Ibu Nifas Postpartum Death | Jumlah Kematian Ibu Total |
| (1) | (2) | (3) | (4) | (5) |
| Sokan | ... | ... | ... | 0 |
| Tanah Pinoh | ... | ... | ... | 1 |
| Tanah Pinoh Barat | ... | ... | ... | 1 |
| Sayan | ... | ... | ... | 0 |
| Belimbing | ... | ... | ... | 2 |
| Belimbing Hulu | ... | ... | ... | 0 |
| Nanga Pinoh | ... | ... | ... | 1 |
| Pinoh Selatan | ... | ... | ... | 0 |
| Pinoh Utara | ... | ... | ... | 1 |
| Elia Hilir | ... | ... | ... | 0 |
| Menukung | ... | ... | ... | 1 |
| Kabupaten Melawi | ... | ... | ... | 7 |

Catatan/Note: ...

Sumber/Source: Dinas Kesehatan Kabupaten Melawi

Tabel 4.2.13
Table

Jumlah Posyandu Menurut Jenisnya di Kabupaten Melawi, 2021
Number of Posyandu by Type in Melawi Regency, 2021

| Kecamatan Subdistrict | Posyandu | | | | Jumlah |
|--------------------------|-----------|------------|-----------|-----------|------------|
| | Pratama | Madya | Purnama | Mandiri | |
| (1) | (2) | (3) | (4) | (5) | (7) |
| Sokan | 3 | 15 | 3 | 4 | 25 |
| Tanah Pinoh | 13 | 9 | 2 | 1 | 25 |
| Tanah Pinoh Barat | 3 | 11 | 4 | 1 | 19 |
| Sayan | 5 | 12 | 7 | 3 | 27 |
| Belimbing | 0 | 8 | 1 | 3 | 12 |
| Belimbing Hulu | 7 | 21 | 7 | 2 | 37 |
| Nanga Pinoh | 5 | 14 | 0 | 0 | 19 |
| Pinoh Selatan | 5 | 19 | 3 | 1 | 28 |
| Pinoh Utara | 9 | 6 | 0 | 0 | 15 |
| Ella Hilir | 0 | 22 | 5 | 2 | 29 |
| Menukung | 2 | 16 | 1 | 0 | 19 |
| Kabupaten Melawi | 52 | 153 | 33 | 17 | 255 |

Catatan/Note: ...

Sumber/Source: Dinas Kesehatan Kabupaten Melawi

Tabel 4.2.14 Jumlah Rumah Sehat di Kabupaten Melawi, 2021
Table Number of Healthy House in Melawi Regency, 2021

| Kecamatan Subdistrict | Posyandu | | |
|--------------------------|---------------|------------------|--------------------|
| | Jumlah | Jumlah Diperiksa | Jumlah Rumah Sehat |
| (1) | (2) | (3) | (4) |
| Sokan | 13 665 | 11 247 | 9 762 |
| Tanah Pinoh | 5 791 | 5 791 | 4 922 |
| Tanah Pinoh Barat | 4 851 | 1 756 | 807 |
| Sayan | 3 273 | 1 814 | 9 930 |
| Belimbing | 3 321 | 2 247 | 1 816 |
| Belimbing Hulu | 18 707 | 5 015 | 3 009 |
| Nanga Pinoh | 6 101 | 5 047 | 2 271 |
| Pinoh Selatan | 5 328 | 5 140 | 2 056 |
| Pinoh Utara | 4 816 | 4 299 | 2 794 |
| Ella Hilir | 4 985 | 338 | 63 |
| Menukung | 3 914 | 2 151 | 1 251 |
| Kabupaten Melawi | 74 752 | 44 845 | 38 682 |

Catatan/Note: ...

Sumber/Source: Dinas Kesehatan Kabupaten Melawi

Tabel 4.2.15
Table

**Jumlah Desa Siaga Berdasarkan Upaya Kesehatan
Bersumberdaya Masyarakat (UKBM) Menurut Kecamatan
di Kabupaten Melawi, 2021**
*Number of Alert Village Based on Community Based Health
Efforts by District in Melawi Regency, 2021*

| Kecamatan | Jumlah Desa | Jumlah Desa Siaga | Jumlah Desa Siaga Aktif |
|-------------------------|-------------|-------------------|-------------------------|
| (1) | (2) | (3) | (4) |
| Sokan | 17 | 17 | 1 |
| Tanah Pinoh | 17 | 7 | 2 |
| Tanah Pinoh Barat | 19 | 19 | 1 |
| Sayan | 12 | 5 | 0 |
| Belimbing | 8 | 6 | 2 |
| Belimbing Hulu | 19 | 18 | 1 |
| Nanga Pinoh | 19 | 19 | 0 |
| Pinoh Selatan | 18 | 16 | 2 |
| Pinoh Utara | 12 | 12 | 5 |
| Ella Hilir | 18 | 10 | 0 |
| Menukung | 10 | 3 | 0 |
| Kabupaten Melawi | 169 | 132 | 14 |

Catatan/Note: ...

Sumber/Source: Dinas Kesehatan Kabupaten Melawi

Tabel 4.2.16 **Jumlah Tenaga Dokter Menurut Jenisnya di Kabupaten Melawi, 2021**
Table 4.2.16 **Number of Doctor by Type in Melawi Regency in Melawi Regency, 2021**

| Kecamatan Subdistrict | Dokter Spesialis Medical Specialist | Dokter Umum General Practitioners | Dokter Gigi Dentist | Jumlah Total |
|--------------------------|--|---|------------------------|-----------------|
| (1) | (2) | (3) | (4) | (5) |
| Sokan | 12 | 45 | 5 | 62 |
| Tanah Pinoh | 12 | 45 | 5 | 62 |
| Tanah Pinoh Barat | 12 | 45 | 5 | 62 |
| Sayan | 12 | 45 | 5 | 62 |
| Belimbing | 12 | 45 | 5 | 62 |
| Belimbing Hulu | 12 | 45 | 5 | 62 |
| Nanga Pinoh | 12 | 45 | 5 | 62 |
| Pinoh Selatan | 12 | 45 | 5 | 62 |
| Pinoh Utara | 12 | 45 | 5 | 62 |
| Ella Hilir | 12 | 45 | 5 | 62 |
| Menukung | 12 | 45 | 5 | 62 |
| Kabupaten Melawi | 12 | 45 | 5 | 62 |

Catatan/Note: ...

Sumber/Source: Dinas Kesehatan Kabupaten Melawi

Tabel 4.2.17 Jumlah Tenaga Farmasi di Kabupaten Melawi, 2021
Table Number of Pharmacist by District in Melawi Regency, 2021

| Kecamatan Subdistrict | Apoteker Pharmacist | Sarjana Farmasi Pharmacy degree | DIII Farmasi DIII Pharmacy | Asisten Apoteker Pharmacist Assistant |
|--------------------------|------------------------|------------------------------------|-------------------------------|---|
| (1) | (2) | (3) | (4) | (5) |
| Sokan | 0 | 0 | 1 | 0 |
| Tanah Pinoh | 0 | 0 | 2 | 0 |
| Tanah Pinoh Barat | 0 | 0 | 1 | 0 |
| Sayan | 2 | 0 | 0 | 0 |
| Belimbing | 3 | 0 | 5 | 0 |
| Belimbing Hulu | 1 | 0 | 0 | 0 |
| Nanga Pinoh | 8 | 1 | 19 | 0 |
| Pinoh Selatan | 0 | 0 | 1 | 0 |
| Pinoh Utara | 0 | 0 | 1 | 0 |
| Ella Hilir | 0 | 0 | 2 | 0 |
| Menukung | 0 | 0 | 1 | 0 |
| Kabupaten Melawi | 14 | 1 | 33 | 0 |

Catatan/Note: ...

Sumber/Source: Dinas Kesehatan Kabupaten Melawi

Tabel 4.2.18 Jumlah Tenaga Gizi di Kabupaten Melawi, 2021
Table Number of Nutritionist in Melawi Regency, 2021

| Kecamatan | DIV/S1 Gizi | DIII Gizi | Jumlah |
|-------------------------|-------------|-----------|-----------|
| (1) | (2) | (3) | (4) |
| Sokan | 0 | 1 | 1 |
| Tanah Pinoh | 0 | 1 | 1 |
| Tanah Pinoh Barat | 0 | 1 | 1 |
| Sayan | 0 | 1 | 1 |
| Belimbing | 1 | 2 | 3 |
| Belimbing Hulu | 1 | 0 | 1 |
| Nanga Pinoh | 2 | 7 | 9 |
| Pinoh Selatan | 1 | 0 | 1 |
| Pinoh Utara | 0 | 2 | 2 |
| Ella Hilir | 0 | 1 | 1 |
| Menukung | 0 | 1 | 1 |
| Kabupaten Melawi | 5 | 17 | 22 |

Catatan/Note: ...

Sumber/Source: Dinas Kesehatan Kabupaten Melawi

Tabel 4.2.19
Table**Jumlah Tenaga Perawat dan Bidan Menurut Kecamatan di Kabupaten Melawi, 2021**
Number of Nurse and Midwife by District in Melawi Regency, 2021

| Kecamatan | Perawat Nurse | | | | Bidan Midwife | | |
|-------------------------|------------------------|-----------|-----------------|----------------|------------------|------------------|--------------|
| | Sarjana Keperawatan | Profesi | DIII Perawat | Lulusan SPK | DIII Bidan | Bidan S1/D.IV | Bidan P2B |
| (1) | (2) | (3) | (4) | (5) | (6) | (7) | (8) |
| Sokan | 1 | 1 | 23 | 0 | 20 | 1 | 0 |
| Tanah Pinoh | 2 | 2 | 31 | 0 | 28 | 1 | 0 |
| Tanah Pinoh Barat | 0 | 0 | 14 | 0 | 8 | 0 | 0 |
| Sayan | 0 | 1 | 14 | 0 | 18 | 0 | 3 |
| Belimbing | 0 | 4 | 41 | 0 | 31 | 0 | 0 |
| Belimbing Hulu | 0 | 5 | 17 | 0 | 14 | 1 | 0 |
| Nanga Pinoh | 2 | 26 | 138 | 0 | 85 | 2 | 0 |
| Pinoh Selatan | 0 | 0 | 24 | 0 | 19 | 0 | 0 |
| Pinoh Utara | 0 | 0 | 14 | 1 | 22 | 0 | 0 |
| Ella Hilir | 2 | 2 | 18 | 0 | 14 | 0 | 0 |
| Menukung | 1 | 3 | 17 | 0 | 16 | 2 | 0 |
| Kabupaten Melawi | 8 | 44 | 351 | 1 | 275 | 7 | 0 |

Catatan/Note: ...

Sumber/Source: Dinas Kesehatan Kabupaten Melawi

Tabel
Table 4.2.20**Jumlah Tenaga Teknis Medis Menurut Kecamatan di Kabupaten Melawi, 2021**
Number of Medical Technician in Melawi Regency by District in Melawi Regency, 2021

| Kecamatan <i>District</i> | Analisis Lab <i>Analyzer</i> | ATEM dan P. Rontgen <i>Rontgen Specialist</i> | Penata Anestesi <i>Anesthesia Setter</i> | Fisioterapi <i>Physitherapy</i> | Jumlah <i>Total</i> |
|------------------------------|---------------------------------|---|--|------------------------------------|------------------------|
| (1) | (2) | (3) | (4) | (5) | (6) |
| Sokan | 1 | 0 | 0 | 0 | 1 |
| Tanah Pinoh | 2 | 1 | 0 | 0 | 3 |
| Tanah Pinoh Barat | 1 | 0 | 0 | 0 | 1 |
| Sayan | 0 | 0 | 0 | 0 | 0 |
| Belimbing | 5 | 4 | 0 | 1 | 10 |
| Belimbing Hulu | 2 | 0 | 0 | 0 | 2 |
| Nanga Pinoh | 23 | 15 | 2 | 4 | 44 |
| Pinoh Selatan | 1 | 0 | 0 | 0 | 1 |
| Pinoh Utara | 1 | 0 | 0 | 0 | 1 |
| Ella Hilir | 1 | 0 | 0 | 0 | 1 |
| Menukung | 1 | 0 | 0 | 0 | 1 |
| Kabupaten Melawi | 38 | 20 | 2 | 5 | 65 |

Catatan/Note: ...

Sumber/Source: Dinas Kesehatan Kabupaten Melawi

Tabel
Table 4.2.21**Jumlah Tenaga Teknis Medis Menurut Kecamatan di
Kabupaten Melawi, 2021**
*Number of Medical Technician by District in Melawi
Regency, 2021*

| Kecamatan | D-III Sanitasi | D-IV/ S1 Santasi | D-I Sanitasi | Jumlah | Jumlah |
|-------------------------|----------------|---------------------|--------------|-----------|-----------|
| (1) | (2) | (3) | (4) | (5) | (6) |
| Sokan | 1 | 0 | 0 | 1 | 1 |
| Tanah Pinoh | 1 | 1 | 1 | 3 | 3 |
| Tanah Pinoh Barat | 1 | 0 | 0 | 1 | 1 |
| Sayan | 0 | 1 | 0 | 1 | 0 |
| Belimbing | 5 | 0 | 0 | 5 | 10 |
| Belimbing Hulu | 0 | 0 | 0 | 0 | 2 |
| Nanga Pinoh | 3 | 1 | 0 | 4 | 44 |
| Pinoh Selatan | 0 | 0 | 0 | 0 | 1 |
| Pinoh Utara | 0 | 1 | 0 | 1 | 1 |
| Ella Hilir | 1 | 0 | 0 | 1 | 1 |
| Menukung | 1 | 0 | 0 | 1 | 1 |
| Kabupaten Melawi | 13 | | 1 | 18 | 65 |

Catatan/Note: ...

Sumber/Source: Dinas Kesehatan Kabupaten Melawi

Tabel 4.2.22 Jumlah Bayi yang Diberi ASI Eksklusif Menurut Jenis Kelamin dan Kecamatan di Kabupaten Melawi, 2021
Number of Babies Get Exclusive Breastfed by Sex and District in Melawi Regency, 2021

| Kecamatan | Jumlah Bayi | | | Jumlah Bayi dengan ASI Eksklusif | | |
|-------------------------|-------------|-----------|------------|----------------------------------|-----------|-----------|
| | Laki-Laki | Perempuan | Jumlah | Laki-Laki | Perempuan | Jumlah |
| (1) | (2) | (3) | (4) | (5) | (6) | (7) |
| Sokan | ... | ... | 4 | ... | ... | 0 |
| Tanah Pinoh | ... | ... | 25 | ... | ... | 0 |
| Tanah Pinoh Barat | ... | ... | 10 | ... | ... | 0 |
| Sayan | ... | ... | 7 | ... | ... | 4 |
| Belimbing | ... | ... | 37 | ... | ... | 2 |
| Belimbing Hulu | ... | ... | 7 | ... | ... | 5 |
| Nanga Pinoh | ... | ... | 42 | ... | ... | 2 |
| Pinoh Selatan | ... | ... | 22 | ... | ... | 13 |
| Pinoh Utara | ... | ... | 19 | ... | ... | 8 |
| Ella Hilir | ... | ... | 16 | ... | ... | 7 |
| Menukung | ... | ... | 8 | ... | ... | 5 |
| Kabupaten Melawi | ... | ... | 197 | ... | ... | 46 |

Catatan/Note: ...

Sumber/Source: Dinas Kesehatan Kabupaten Melawi

Tabel
Table 4.2.23**Jumlah Kasus Demam Berdarah, Malaria, dan Filariasis yang Tercatat Menurut Jenis Kelamin dan Kecamatan di Kabupaten Melawi, 2021**
Number of DBD, Malaria, and Filariasis Case by Sex and District in Melawi Regency, 2021

| Kecamatan <i>District</i> | Demam Berdarah | | | Malaria | | | Filariasis | | |
|------------------------------|-----------------------------|-------------------------------------|-----------------------------|-----------------------------|-------------------------------------|-----------------------------|-----------------------------|-------------------------------------|-----------------------------|
| | Laki- Laki <i>Man</i> | Perem- uan <i>Wo- man</i> | Jum- lah <i>Total</i> | Laki- Laki <i>Man</i> | Perem- uan <i>Wo- man</i> | Jum- lah <i>Total</i> | Laki- Laki <i>Man</i> | Perem- uan <i>Wo- man</i> | Jum- lah <i>Total</i> |
| (1) | (2) | (3) | (4) | (5) | (6) | (7) | (8) | (9) | (10) |
| Sokan | 0 | 0 | 0 | 0 | 0 | 0 | 0 | 0 | 0 |
| Tanah Pinoh | 0 | 1 | 1 | 0 | 0 | 0 | 0 | 0 | 0 |
| Tanah Pinoh Barat | 0 | 0 | 0 | 0 | 0 | 0 | 0 | 0 | 0 |
| Sayan | 2 | 0 | 2 | 0 | 0 | 0 | 0 | 0 | 0 |
| Belimbing | 7 | 0 | 7 | 0 | 0 | 0 | 0 | 0 | 0 |
| Belimbing Hulu | 1 | 0 | 1 | 1 | 0 | 1 | 0 | 0 | 0 |
| Nanga Pinoh | 15 | 6 | 21 | 0 | 0 | 0 | 0 | 0 | 0 |
| Pinoh Selatan | 1 | 1 | 2 | 0 | 0 | 0 | 0 | 0 | 0 |
| Pinoh Utara | 0 | 0 | 0 | 0 | 0 | 0 | 0 | 0 | 0 |
| Ella Hilir | 0 | 0 | 0 | 0 | 0 | 0 | 0 | 0 | 0 |
| Menukung | 0 | 1 | 1 | 0 | 0 | 0 | 0 | 0 | 0 |
| Kabupaten Melawi | 26 | 9 | 35 | 1 | 0 | 1 | 0 | 0 | 0 |

Catatan/Note: ...

Sumber/Source: Dinas Kesehatan Kabupaten Melawi

Tabel 4.2.24 Jumlah Kasus Diare yang Tercatat Menurut Jenis Kelamin dan Kecamatan di Kabupaten Melawi, 2021
Table Number of Diarrhea Cases by Sex and District in Melawi Regency, 2021

| Kecamatan <i>District</i> | Jumlah Perkiraan Kasus Diare | | | Jumlah Penderita Ditangani | | |
|------------------------------|------------------------------|---------------------------|------------------------|----------------------------|---------------------------|------------------------|
| | Laki-Laki <i>Man</i> | Perempuan <i>Woman</i> | Jumlah <i>Total</i> | Laki-Laki <i>Man</i> | Perempuan <i>Woman</i> | Jumlah <i>Total</i> |
| (1) | (2) | (3) | (4) | (5) | (6) | (7) |
| Sokan | 0 | 0 | 0 | 45 | 37 | 82 |
| Tanah Pinoh | 0 | 0 | 0 | 20 | 16 | 36 |
| Tanah Pinoh Barat | 0 | 0 | 0 | 0 | 0 | 0 |
| Sayan | 0 | 0 | 0 | 18 | 36 | 54 |
| Belimbing | 0 | 0 | 0 | 35 | 45 | 80 |
| Belimbing Hulu | 0 | 0 | 0 | 16 | 29 | 45 |
| Nanga Pinoh | 0 | 0 | 0 | 0 | 0 | 0 |
| Pinoh Selatan | 0 | 0 | 0 | 28 | 29 | 57 |
| Pinoh Utara | 0 | 0 | 0 | 38 | 22 | 60 |
| Ella Hilir | 0 | 0 | 0 | 20 | 11 | 31 |
| Menukung | 0 | 0 | 0 | 25 | 28 | 53 |
| Kabupaten Melawi | 0 | 0 | 0 | 245 | 253 | 498 |

Catatan/Note: ...

Sumber/Source: Dinas Kesehatan Kabupaten Melawi

Tabel 4.2.25
Table

Jumlah Kasus Pneumonia yang Tercatat Menurut Jenis Kelamin dan Kecamatan di Kabupaten Melawi, 2021
Number of Pneumonia Cases by Sex and District in Melawi Regency, 2021

| Kecamatan <i>District</i> | Jumlah Perkiraan Kasus Diare | | | Jumlah Penderita Ditangani | | |
|------------------------------|------------------------------|---------------------------|------------------------|----------------------------|---------------------------|------------------------|
| | Laki-Laki <i>Man</i> | Perempuan <i>Woman</i> | Jumlah <i>Total</i> | Laki-Laki <i>Man</i> | Perempuan <i>Woman</i> | Jumlah <i>Total</i> |
| (1) | (2) | (3) | (4) | (5) | (6) | (7) |
| Sokan | ... | ... | 115 | ... | ... | 35 |
| Tanah Pinoh | ... | ... | 47 | ... | ... | 95 |
| Tanah Pinoh Barat | ... | ... | 20 | ... | ... | 0 |
| Sayan | ... | ... | 35 | ... | ... | 2 |
| Belimbing | ... | ... | 44 | ... | ... | 0 |
| Belimbing Hulu | ... | ... | 36 | ... | ... | 112 |
| Nanga Pinoh | ... | ... | 115 | ... | ... | 121 |
| Pinoh Selatan | ... | ... | 239 | ... | ... | 0 |
| Pinoh Utara | ... | ... | 28 | ... | ... | 56 |
| Ella Hilir | ... | ... | 32 | ... | ... | 4 |
| Menukung | ... | ... | 28 | ... | ... | 0 |
| Kabupaten Melawi | ... | ... | 739 | ... | ... | 425 |

Catatan/Note: ...

Sumber/Source: Dinas Kesehatan Kabupaten Melawi

Tabel
Table 4.2.26**Jumlah Kasus Tuberkulosis yang Tercatat Menurut Jenis Kelamin dan Kecamatan di Kabupaten Melawi, 2021**
Number of Tuberculosis Cases by Sex and District in Melawi Regency, 2021

| Kecamatan <i>District</i> | Jumlah Penderita <i>TB Suspect</i> | | | Jumlah Penderita BTA+ <i>BTA+ Suspect</i> | | | Jumlah Penderita BTA+ Diobati <i>Handled Patients</i> | | |
|------------------------------|---------------------------------------|-------------------------------------|-----------------------------|--|-------------------------------------|-----------------------------|---|-------------------------------------|-----------------------------|
| | Laki- Laki <i>Man</i> | Perem- uan <i>Wo- man</i> | Jum- lah <i>Total</i> | Laki- Laki <i>Man</i> | Perem- uan <i>Wo- man</i> | Jum- lah <i>Total</i> | Laki- Laki <i>Man</i> | Perem- uan <i>Wo- man</i> | Jum- lah <i>Total</i> |
| (1) | (2) | (3) | (4) | (5) | (6) | (7) | (8) | (9) | (10) |
| Sokan | 0 | 0 | 0 | 0 | 0 | 0 | 0 | 0 | 0 |
| Tanah Pinoh | 15 | 11 | 26 | 11 | 10 | 21 | 11 | 10 | 21 |
| Tanah Pinoh Barat | 4 | 2 | 6 | 1 | 1 | 2 | 1 | 1 | 2 |
| Sayan | 16 | 18 | 34 | 11 | 9 | 20 | 11 | 9 | 20 |
| Belimbing | 41 | 44 | 85 | 15 | 10 | 25 | 15 | 10 | 25 |
| Belimbing Hulu | 39 | 31 | 315 | 13 | 10 | 23 | 13 | 10 | 23 |
| Nanga Pinoh | 323 | 221 | 544 | 139 | 78 | 217 | 139 | 78 | 217 |
| Pinoh Selatan | 13 | 5 | 18 | 1 | 0 | 6 | 1 | 0 | 1 |
| Pinoh Utara | 3 | 3 | 6 | 3 | 3 | 6 | 3 | 3 | 6 |
| Ella Hilir | 37 | 19 | 56 | 26 | 11 | 37 | 26 | 11 | 37 |
| Menukung | 79 | 70 | 149 | 12 | 8 | 20 | 12 | 8 | 20 |
| Kabupaten Melawi | 570 | 424 | 1239 | 232 | 140 | 377 | 232 | 140 | 372 |

Catatan/Note: ...

Sumber/Source: Dinas Kesehatan Kabupaten Melawi

4.3 AGAMA DAN SOSIAL LAINNYA RELIGION AND OTHER SOCIAL AFFAIRS

Tabel 4.3.1 Jumlah Penduduk Menurut Kecamatan dan Agama yang Dianut di Kabupaten Melawi, 2021
Population by Subdistrict and Religion in Melawi Regency, 2021

| Kecamatan Subdistrict | Islam | Protestan Protestant | Katolik Catholic | Hindu | Budha Buddha | Khonghucu | Lainnya |
|--------------------------|----------------|-------------------------|---------------------|-----------|-----------------|------------|----------|
| (1) | (2) | (3) | (4) | (5) | (6) | (7) | (8) |
| Sokan | 8 266 | 3 238 | 4 406 | 0 | 2 | 0 | 0 |
| Tanah Pinoh | 13 12 | 3 432 | 408 | 0 | 6 | 1 | 0 |
| Tanah Pinoh Barat | 4 927 | 7 395 | 804 | 0 | 0 | 1 | 0 |
| Sayan | 10 023 | 6 928 | 823 | 0 | 1 | 0 | 0 |
| Belimbing | 10 341 | 5 432 | 7 559 | 2 | 102 | 18 | 0 |
| Belimbing Hulu | 3 963 | 3 146 | 3 349 | 0 | 0 | 0 | 0 |
| Nanga Pinoh | 34 021 | 7 463 | 7 518 | 10 | 866 | 205 | 0 |
| Pinoh Selatan | 6 041 | 3 084 | 2 016 | 6 | 1 | 1 | 0 |
| Pinoh Utara | 7 386 | 3 373 | 2 884 | 0 | 28 | 9 | 1 |
| Ella Hilir | 8 033 | 1 16 | 8 931 | 2 | 1 | 5 | 0 |
| Menukung | 4 633 | 4 211 | 9 619 | 4 | 10 | 0 | 0 |
| Kabupaten Melawi | 110 754 | 48 862 | 48 317 | 24 | 1 017 | 240 | 1 |

Catatan/Note: ...

Sumber/Source: Dinas Kependudukan dan Catatan Sipil Kabupaten Melawi

Tabel 4.3.2 Jumlah Tempat Peribadatan Menurut Kecamatan di Kabupaten Melawi, 2021
Number of Places of Worship by Subdistrict in Melawi Regency, 2021

| Kecamatan Subdistrict | Masjid Mosque | Mushola Pray Room | Gereja Protestan Protestant Church | Gereja Katholik Catholic Church | Pura Temple | Vihara | Kelentang |
|--------------------------|------------------|-------------------------|---|--|----------------|----------|-----------|
| (1) | (2) | (3) | (4) | (5) | (6) | (7) | (8) |
| Sokan | 17 | 10 | 12 | 17 | 0 | 0 | 0 |
| Tanah Pinoh | 14 | 38 | 16 | 2 | 0 | 0 | 0 |
| Tanah Pinoh Barat | 10 | 14 | 20 | 6 | 0 | 0 | 0 |
| Sayan | 15 | 21 | 19 | 6 | 0 | 0 | 0 |
| Belimbing | 28 | 27 | 16 | 25 | 0 | 0 | 0 |
| Belimbing Hulu | 8 | 20 | 19 | 9 | 0 | 0 | 0 |
| Nanga Pinoh | 55 | 93 | 25 | 6 | 0 | 1 | 1 |
| Pinoh Selatan | 16 | 6 | 12 | 10 | 0 | 0 | 0 |
| Pinoh Utara | 17 | 23 | 16 | 13 | 0 | 0 | 0 |
| Ella Hilir | 18 | 19 | 9 | 43 | 0 | 0 | 0 |
| Menukung | 9 | 12 | 21 | 43 | 0 | 0 | 0 |
| Kabupaten Melawi | 207 | 283 | 185 | 180 | 0 | 1 | 1 |

Catatan/Note: ...

Sumber/Source: Kementerian Agama Kabupaten Melawi

Tabel
Table 4.3.3

Jumlah Nikah, Talak, Cerai, dan Rujuk di Kabupaten Melawi, 2021
Number of Mariage, Separate, Divorve, and Reconcillation in Melawi Regency, 2021

| Kecamatan Subdistrict | Cerai Talak Separate | Cerai Gugat Divorce | Jumlah Total |
|--------------------------|-------------------------|------------------------|-----------------|
| (1) | (1) | (2) | (3) |
| Sokan | 1 | 1 | 4 |
| Tanah Pinoh | 0 | 9 | 23 |
| Tanah Pinoh Barat | - | - | 2 |
| Sayan | 3 | 6 | 24 |
| Belimbing | 3 | 23 | 22 |
| Belimbing Hulu | 1 | - | 6 |
| Nanga Pinoh | 19 | 64 | 108 |
| Pinoh Selatan | 1 | 6 | 12 |
| Pinoh Utara | - | 7 | 15 |
| Ella Hilir | 8 | 4 | 23 |
| Menukung | - | - | 2 |
| Kabupaten Melawi | 36 | 120 | 241 |

Catatan/Note: ...

Sumber/Source: Kantor Peradilan Agama

Tabel 4.3.4 **Jumlah Desa¹/Kelurahan yang Mengalami Bencana Alam² Menurut Kecamatan di Kabupaten Melawi, 2019–2021**
Table 4.3.4 **Number of Villages¹/Kelurahan that Had Natural Disaster² by Subdistrict in Melawi Regency, 2019–2021**

| Kecamatan Subdistrict | Banjir/Flood | | |
|--------------------------|--------------|-----------|------------|
| | 2019 | 2020 | 2021 |
| (1) | (2) | (3) | (4) |
| Sokan | 7 | 7 | 17 |
| Tanah Pinoh | 11 | 11 | 11 |
| Tanah Pinoh Barat | 8 | 8 | 9 |
| Sayan | 7 | 7 | 18 |
| Belimbing | 5 | 6 | 7 |
| Belimbing Hulu | 2 | 2 | 3 |
| Nanga Pinoh | 13 | 13 | 17 |
| Pinoh Selatan | 7 | 8 | 7 |
| Pinoh Utara | 7 | 7 | 13 |
| Ella Hilir | 4 | 4 | 7 |
| Menukung | 12 | 12 | 12 |
| Kabupaten Melawi | 83 | 85 | 121 |

Lanjutan Tabel/*Continued Table* 4.3.4

| Kecamatan Subdistrict | Gempa Bumi/ <i>Earthquake</i> | | |
|--------------------------|-------------------------------|----------|----------|
| | 2019 | 2020 | 2021 |
| (1) | (5) | (6) | (7) |
| Sokan | 0 | 0 | 0 |
| Tanah Pinoh | 0 | 0 | 0 |
| Tanah Pinoh Barat | 0 | 0 | 0 |
| Sayan | 0 | 0 | 0 |
| Belimbing | 0 | 0 | 0 |
| Belimbing Hulu | 0 | 0 | 0 |
| Nanga Pinoh | 0 | 0 | 0 |
| Pinoh Selatan | 0 | 0 | 0 |
| Pinoh Utara | 0 | 0 | 0 |
| Ella Hilir | 0 | 0 | 0 |
| Melukung | 0 | 0 | 0 |
| Kabupaten Melawi | 0 | 0 | 0 |

Lanjutan Tabel/Continued Table 4.3.4

| Kecamatan Subdistrict | Tanah Longsor/Landslide | | |
|--------------------------|-------------------------|-----------|-----------|
| | 2019 | 2020 | 2021 |
| (1) | (8) | (9) | (10) |
| Sokan | 1 | 1 | 1 |
| Tanah Pinoh | 0 | 0 | 0 |
| Tanah Pinoh Barat | 0 | 0 | 0 |
| Sayan | 1 | 1 | 3 |
| Belimbing | 1 | 1 | 1 |
| Belimbing Hulu | 0 | 0 | 2 |
| Nanga Pinoh | 0 | 1 | 1 |
| Pinoh Selatan | 4 | 4 | 0 |
| Pinoh Utara | 1 | 1 | 4 |
| Ella Hilir | 2 | 2 | 0 |
| Menukung | 3 | 3 | 3 |
| Kabupaten Melawi | 13 | 14 | 15 |

s

Catatan/Note: ¹ Desa pada tabel ini termasuk Unit Permukiman Transmigrasi (UPT) yang masih dibina oleh kementerian terkait dan nagari di Provinsi Sumatera Barat/Villages in this table are included in Transmigration Settlement Unit which is still fostered by the relevant ministries and the nagari in the Province of Sumatera Barat

² Terjadi dalam tiga tahun terakhir sampai dengan saat pencacahan/Occured during the last three years by the time of enumeration

Sumber/Source: Badan Pusat Statistik Kabupaten Melawi, Pendataan Potensi Desa (Podes)/Statistics Melawi, Village Potential Data Collecting

4.4 KEMISKINAN POVERTY

Tabel 4.4.1 Garis Kemiskinan, Jumlah, dan Persentase Penduduk Miskin di Kabupaten Melawi, 2013–2021
Poverty Line, Number, and Percentage of Poor People in Melawi Regency, 2013–2021

| Tahun Year | Garis Kemiskinan (rupiah/kapita/bulan) Poverty Line (rupiah/capita/month) | Jumlah Penduduk Miskin (ribu) Number of Poor People (thousand) | Persentase Penduduk Miskin Percentage of Poor People |
|---------------|--|---|---|
| (1) | (2) | (3) | (4) |
| 2013 | 340 889 | 26 | 13.70 |
| 2014 | 378 309 | 24 | 12.40 |
| 2015 | 408 635 | 24.56 | 12.57 |
| 2016 | 431 660 | 25.05 | 12.63 |
| 2017 | 461 462 | 25.28 | 12.54 |
| 2018 | 509 138 | 26.24 | 12.83 |
| 2019 | 534 933 | 25.71 | 12.38 |
| 2020 | 550 535 | 25.34 | 12.04 |
| 2021 | 570 434 | 25.47 | 12.01 |

Catatan/Note: ...

Sumber/Source: .Badan Pusat Statistik Kabupaten Melawi, Survei Sosial Ekonomi Nasional Maret/Statistics Melawi, March National Socioeconomic Survey

Tabel
Table 4.4.2

Indeks Kedalaman Kemiskinan dan Indeks Keparahan Kemiskinan di Kabupaten Melawi, 2013–2021
Poverty Gap Index and Poverty Severity Index in Melawi Regency, 2013–2021

| Tahun Year | Indeks Kedalaman Kemiskinan Poverty Gap Index | Indeks Keparahan Kemiskinan Poverty Severity Index |
|---------------|--|---|
| (1) | (2) | (3) |
| 2013 | 1.56 | 0.29 |
| 2014 | 2.25 | 0.63 |
| 2015 | 2.40 | 0.68 |
| 2016 | 2.14 | 0.57 |
| 2017 | 2.06 | 0.50 |
| 2018 | 2 | 0.50 |
| 2019 | 2.24 | 0.60 |
| 2020 | 1.63 | 0.4 |
| 2021 | 2.21 | 0.62 |

Catatan/Note: ...

Sumber/Source: Badan Pusat Statistik Kabupaten Melawi, Survei Sosial Ekonomi Nasional Maret/Statistics Melawi, March National Socioeconomic Survey

Tabel
Table 4.4.3

**Jumlah Penduduk Miskin Menurut Kecamatan di
Kabupaten Melawi, 2020**
*Number of Poor People by Subdistrict in Melawi Regency,
2020*

| Kecamatan Subdistrict | Jumlah Penduduk Miskin Number of Poor People |
|--------------------------|---|
| (1) | (2) |
| Sokan | 2 440 |
| Tanah Pinoh | 1 860 |
| Tanah Pinoh Barat | 1 313 |
| Sayan | 1 369 |
| Belimbing | 1 867 |
| Belimbing Hulu | 1 270 |
| Nanga Pinoh | 1 668 |
| Pinoh Selatan | 1 064 |
| Pinoh Utara | 1 855 |
| Ella Hilir | 2 223 |
| Melukung | 2 515 |
| Kabupaten Melawi | 19 444 |

Catatan/Note: ...

Sumber/Source: Dinas Sosial Kabupaten Melawi

<https://melawikab.bps.go.id>

Kabupaten Melawi memiliki berbagai komoditas perkebunan yang menjadi sumber penghidupan masyarakatnya.

Komoditas Andalan Kabupaten Melawi

- ▶ Karet
- ▶ Kelapa Sawit



Luas Perkebunan Karet

33.512 Hektar



Luas Perkebunan Kelapa Sawit

51.047 Hektar

Produksi Karet Tahun 2021

15.494 Kuintal

Produksi Kelapa Sawit Tahun 2021

245.822 Kuintal



PENJELASAN TEKNIS

TECHNICAL NOTES

- | | |
|---|--|
| <p>1. Tanaman sayuran dan buah-buahan semusim Tanaman sayuran semusim adalah tanaman sumber vitamin, garam mineral dan lain-lain yang dikonsumsi dari bagian tanaman yang berupa daun, bunga, buah, dan umbinya, yang berumur kurang dari satu tahun. Tanaman buah-buahan semusim adalah tanaman sumber vitamin, garam mineral, dan lain-lain yang dikonsumsi dari bagian tanaman yang berupa buah, berumur kurang dari satu tahun, tidak berbentuk pohon/rumpun tetapi menjalar dan berbatang lunak.</p> | <p>1. <i>Vegetable plants and annual fruits Vegetable plants are seasonal sources of vitamins, mineral salts and others which are consumed from plant parts in the form of leaves, flowers, fruits and tubers, which are less than one year old. Seasonal fruit plants are plant sources of vitamins, mineral salts, etc. which are consumed from plant parts in the form of fruit, less than one year old, not in the form of trees / clumps but spread and soft trunked.</i></p> |
| <p>2. Tanaman biofarmaka adalah tanaman yang bermanfaat untuk obat-obatan, kosmetik, dan kesehatan yang dikonsumsi atau digunakan dari bagian-bagian tanaman seperti daun, batang, buah, umbi (rimpang) ataupun akar.</p> | <p>2. <i>Biopharmaca plants are plants that are useful for medicines, cosmetics, and health that are consumed or used from plant parts such as leaves, stems, fruits, tubers (rhizomes) or roots.</i></p> |
| <p>3. Tanaman hias adalah tanaman yang mempunyai nilai keindahan baik bentuk, warna daun, tajuk maupun bunganya, sering digunakan untuk penghias pekarangan dan lain sebagainya.</p> | <p>3. <i>Ornamental plants are plants that have a good value of beauty in shape, color of leaves, crowns and flowers, often used to decorate the yard and so forth.</i></p> |
| <p>4. Luas panen tanaman hortikultura adalah luas tanaman sayuran, buah- buahan, biofarmaka, dan</p> | <p>4. <i>.Horticultural crop harvest area is the area of vegetable, fruit, biopharmaca, and ornamental</i></p> |

tanaman hias yang diambil hasilnya/dipanen pada periode pelaporan.

plants taken or harvested in the reporting period.

5. Luas panen untuk tanaman sayuran adalah luas tanaman yang dipanen sekaligus/habis/dibongkar dan luastanaman yang dipanen berkali-kali (lebih dari satu kali)/belum habis. Tanaman yang dipanen sekaligus/ habis/dibongkar adalah tanaman yang sehabis p a n e n langsung dibongkar/dicabut, terdiri dari bawang merah, bawang putih, bawang daun, kentang, kol/kubis, kembang kol, petsai/sawi, wortel, lobak, dan kacang merah. Tanaman yang dipanen berkali- kali (lebih dari satu kali)/belum habis adalah tanaman yang pemanenannya lebih dari satu kali dan biasanya dibongkar apabila panen terakhir sudah tidak memadai lagi, terdiri dari: kacang panjang, cabe besar, cabe rawit, jamur, tomat, terung, buncis, ketimun, labu siam, kangkung, bayam, melon, semangka, dan blewah.

5. *The harvested area for vegetable crops is the area of crops that are harvested all at once / exhausted / unloaded and the area of crops that are harvested many times (more than once) / not yet finished. Crops that are harvested all at once / discharged / dismantled are plants which after harvest are directly dismantled / pulled out, consisting of shallots, garlic, onions, potatoes, cabbage / cabbage, cauliflower, cabbage / mustard greens, carrots, turnips, and kidney beans. Crops that are harvested multiple times (more than once) / not yet finished are plants that are harvested more than once and are usually dismantled when the last harvest is no longer sufficient, consisting of: long beans, large chillies, cayenne pepper, mushrooms, tomatoes, eggplant, beans, cucumbers, chayote, spinach, spinach, melons, watermelons, and cantaloupe.*

ULASAN

Produksi perkebunan terbesar di Kabupaten Melawi adalah perkebunan karet dan kelapa sawit. Luas tanaman karet yang menghasilkan pada tahun 2021 sebesar 15.494 hektar. Produksi karet pada tahun 2021 adalah 15.152 ton.

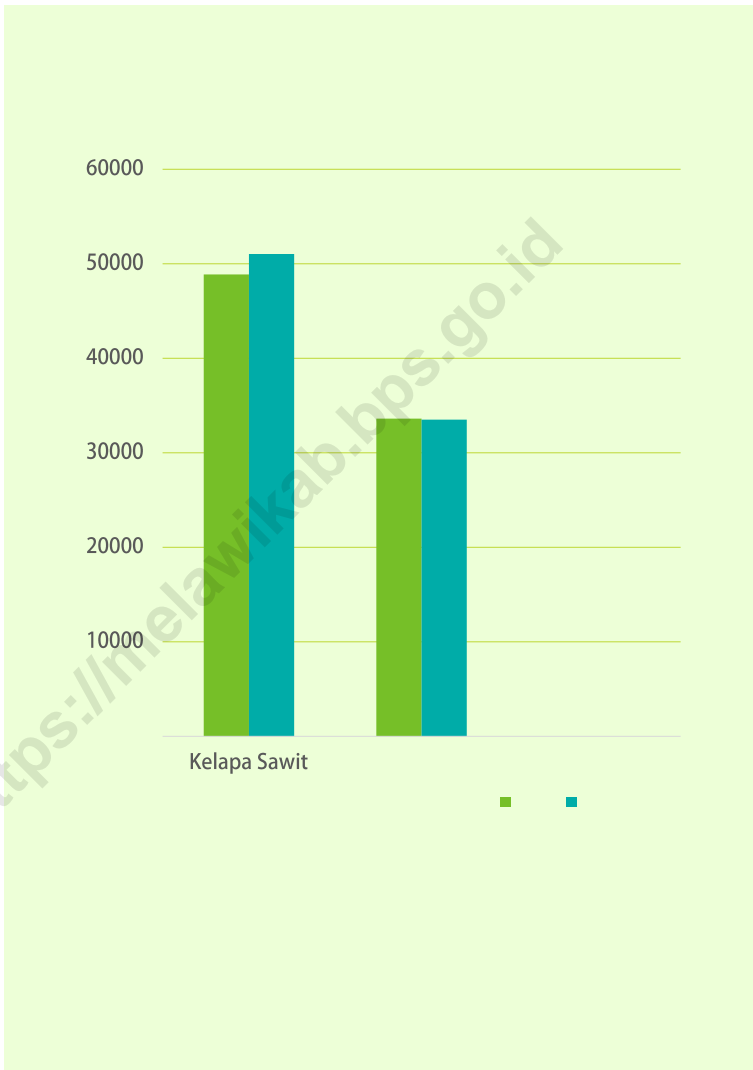
Untuk komoditas kelapa sawit, mengalami peningkatan baik produksi maupun jumlah tanaman menghasilkan. Produksi kelapa sawit pada tahun 2021 mencapai 245.822 ton. Luas tanaman menghasilkan kelapa sawit di Kabupaten Melawi seluas 48.880 hektar.

DESCRIPTION

The largest production plantations in Melawi Regency are rubber and oil palm plantations. The area of rubber trees that will produce in 2021 is 33,626 hectares. Rubber production in 2021 is 15,152 quintals.

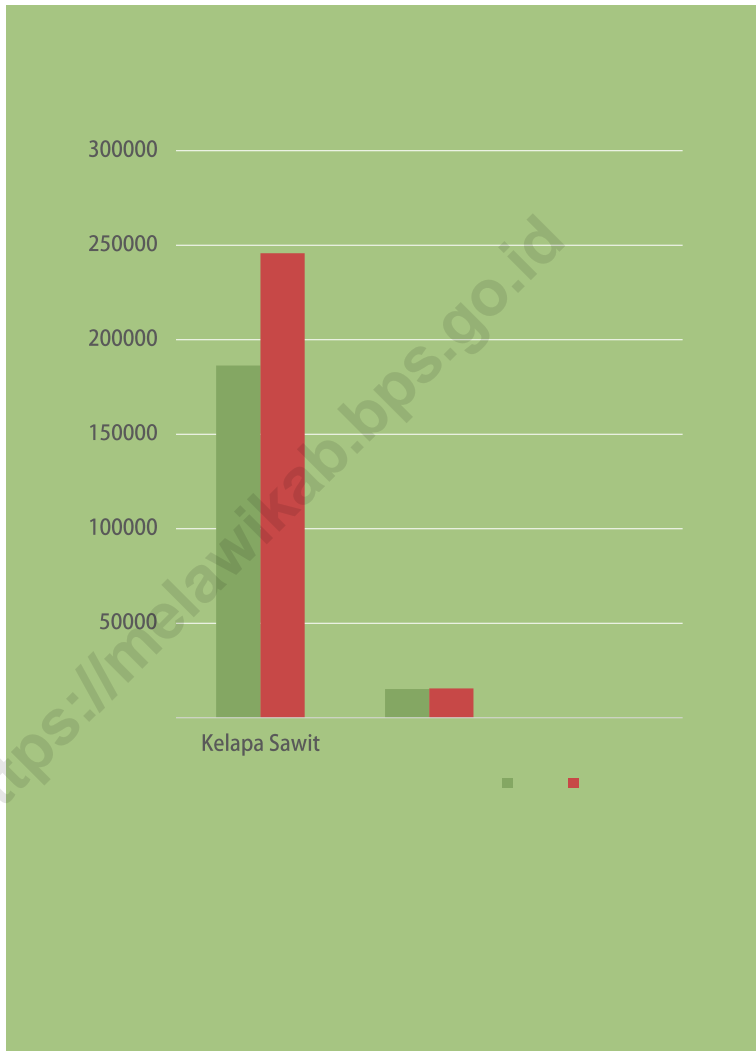
For oil palm commodity, there has been an increase in both production and number of yielding crops. Oil palm production in 2021 will reach 186,342 quintals. The area of crops producing oil palm in Melawi District is 48,880 hectares.

Gambar 5.1 Luas Areal Kelapa Sawit dan Karet, 2020-2021
Figures 5.1 *Planted Area of Oil Palm and Rubber, 2020-2021*



Sumber/Source : Badan Pusat Statistik Kabupaten Melawi

Gambar 5.2 **Produksi Kelapa Kelapa Sawit dan Karet, 2020-2021**
Figures **Production of Oil Palm and Rubber, 2020-2021**



Sumber/Source : Badan Pusat Statistik Kabupaten Melawi

5.1 HORTIKULTURA
HORTICULTURE

Tabel 5.1.1 Luas Panen Tanaman Sayuran Menurut Kecamatan dan Jenis Tanaman di Kabupaten Melawi (ha), 2020 dan 2021
Table 5.1.1 *Harvested Area of Vegetables by Subdistrict and Kind of Plant in Melawi Regency (ha), 2020 and 2021*

| Kecamatan Subdistrict | Bawang Merah Shallot | | Cabai Besar Chili/Big Chili | |
|--------------------------|-------------------------|----------|--------------------------------|----------|
| | 2020 | 2021* | 2020 | 2021* |
| (1) | (2) | (3) | (4) | (5) |
| Sokan | 0 | 0 | 0 | 0 |
| Tanah Pinoh | 0 | 0 | 0 | 0 |
| Tanah Pinoh Barat | 0 | 0 | 0 | 0 |
| Sayan | 0 | 0 | 0 | 0 |
| Belimbing | 0 | 0 | 0 | 0 |
| Belimbing Hulu | 0 | 0 | 0 | 0 |
| Nanga Pinoh | 0 | 2 | 0 | 0 |
| Pinoh Selatan | 0 | 0,2 | 4 | 2 |
| Pinoh Utara | 0 | 0 | 2 | 0 |
| Ella Hilir | 0 | 0 | 2 | 0 |
| Menukung | 0 | 0 | 0 | 0 |
| Kabupaten Melawi | 0 | 0 | 8 | 2 |

Lanjutan Tabel/*Continued Table* 5.1.1

| Kecamatan Subdistrict | Cabai Rawit Chili/Cayenne Pepper | | Kentang Potato | |
|--------------------------|-------------------------------------|------------|-------------------|----------|
| | 2020 | 2021* | 2020 | 2021* |
| (1) | (6) | (7) | (8) | (9) |
| Sokan | 24 | 0 | 0 | 0 |
| Tanah Pinoh | 8 | 0 | 0 | 0 |
| Tanah Pinoh Barat | 5 | 0 | 0 | 0 |
| Sayan | 15 | 0 | 0 | 0 |
| Belimbing | 2 | 1 | 0 | 0 |
| Belimbing Hulu | 1 | 0 | 0 | 0 |
| Nanga Pinoh | 22 | 5,5 | 0 | 0 |
| Pinoh Selatan | 8 | 0 | 0 | 0 |
| Pinoh Utara | 5 | 0 | 0 | 0 |
| Ella Hilir | 6 | 0 | 0 | 0 |
| Menukung | 4 | 0 | 0 | 0 |
| Kabupaten Melawi | 100 | 6,5 | 0 | 0 |

Lanjutan Tabel/Continued Table 5.1.1

| Kecamatan Subdistrict | Kubis Cabbage | | Tomat Tomato | |
|--------------------------|------------------|----------|-----------------|-----------|
| | 2020 | 2021* | 2020 | 2021* |
| (1) | (10) | (11) | (12) | (13) |
| Sokan | 0 | 0 | 0 | 0 |
| Tanah Pinoh | 0 | 0 | 0 | 0 |
| Tanah Pinoh Barat | 0 | 0 | 0 | 0 |
| Sayan | 0 | 0 | 9 | 9 |
| Belimbing | 0 | 0 | 0 | 0 |
| Belimbing Hulu | 0 | 0 | 0 | 0 |
| Nanga Pinoh | 0 | 0 | 9 | 10 |
| Pinoh Selatan | 0 | 0 | 1 | 1 |
| Pinoh Utara | 0 | 0 | 0 | 0 |
| Ella Hilir | 0 | 0 | 0 | 0 |
| Menukung | 0 | 0 | 0 | 0 |
| Kabupaten Melawi | 0 | 0 | 19 | 20 |

Lanjutan Tabel/*Continued Table 5.1.1*

| Kecamatan Subdistrict | Bawang Putih Garlic | | Kacang Panjang Long Beans | | Ketimun Cucumber | |
|--------------------------|------------------------|-------------------|------------------------------|-------------------|---------------------|-------------------|
| | 2020 | 2021 ^a | 2020 | 2021 ^a | 2020 | 2021 ^a |
| (1) | (14) | (15) | (16) | (17) | (18) | (19) |
| Sokan | 0 | 0 | 17 | 13 | 16 | 8 |
| Tanah Pinoh | 0 | 0 | 30 | 26 | 32 | 32 |
| Tanah Pinoh Barat | 0 | 0 | 9 | 10 | 12 | 2 |
| Sayan | 0 | 0 | 13 | 15 | 12 | 15 |
| Belimbing | 0 | 0 | 4 | 8 | 3 | 7 |
| Belimbing Hulu | 0 | 0 | 2 | 1 | 2 | 1 |
| Nanga Pinoh | 0 | 0 | 33 | 34 | 14 | 17 |
| Pinoh Selatan | 0 | 0 | 6 | 2 | 5 | 2 |
| Pinoh Utara | 0 | 0 | 9 | 4 | 1 | 1 |
| Ella Hilir | 0 | 0 | 5 | 16 | 3 | 14 |
| Menukung | 0 | 0 | 6 | 6 | 12 | 11 |
| Kabupaten Melawi | 0 | 0 | 134 | 135 | 112 | 110 |

Catatan/Note: ...

Sumber/Source: BPS, Statistik Pertanian Hortikultura SPH-SBS/BPS-Statistics Indonesia, Agricultural Statistic for Horticulture SPH-SBS

Tabel
Table 5.1.2

Produksi Tanaman Sayuran Menurut Kecamatan dan Jenis Tanaman di Kabupaten Melawi (kuintal), 2020 dan 2021
Production of Vegetables by Subdistrict and Kind of Plant in Melawi Regency (quintal), 2020 dan 2021

| Kecamatan Subdistrict | Bawang Merah Shallot | | Cabai Besar Chili/Big Chili | |
|--------------------------|-------------------------|----------|--------------------------------|-----------|
| | 2020 | 2021* | 2020 | 2021* |
| (1) | (2) | (3) | (4) | (5) |
| Sokan | 0 | 0 | 0 | 0 |
| Tanah Pinoh | 0 | 0 | 0 | 0 |
| Tanah Pinoh Barat | 0 | 0 | 0 | 0 |
| Sayan | 0 | 0 | 0 | 0 |
| Belimbing | 0 | 0 | 0 | 0 |
| Belimbing Hulu | 0 | 0 | 0 | 0 |
| Nanga Pinoh | 0 | 0 | 0 | 0 |
| Pinoh Selatan | 0 | 0 | 42 | 33 |
| Pinoh Utara | 0 | 0 | 22 | 0 |
| Ella Hilir | 0 | 0 | 26 | 0 |
| Menukung | 0 | 0 | 0 | 0 |
| Kabupaten Melawi | 0 | 0 | 90 | 33 |

Lanjutan Tabel/*Continued Table* 5.1.2

| Kecamatan Subdistrict | Cabai Rawit <i>Chili/Cayenne Pepper</i> | | Kentang <i>Potato</i> | |
|--------------------------|--|----------------|--------------------------|----------|
| | 2020 | 2021* | 2020 | 2021* |
| (1) | (6) | (7) | (8) | (9) |
| Sokan | 2 126 | 900 | 0 | 0 |
| Tanah Pinoh | 977 | 796,7 | 0 | 0 |
| Tanah Pinoh Barat | 58 | 43 | 0 | 0 |
| Sayan | 288 | 414 | 0 | 0 |
| Belimbing | 16 | 62 | 0 | 0 |
| Belimbing Hulu | 12 | 0 | 0 | 0 |
| Nanga Pinoh | 175 | 207 | 0 | 0 |
| Pinoh Selatan | 68 | 102 | 0 | 0 |
| Pinoh Utara | 24 | 38 | 0 | 0 |
| Ella Hilir | 54 | 159 | 0 | 0 |
| Menukung | 210 | 180 | 0 | 0 |
| Kabupaten Melawi | 4 008 | 2 900,7 | 0 | 0 |

Lanjutan Tabel/Continued Table 5.1.2

| Kecamatan Subdistrict | Kubis Cabbage | | Tomat Tomato | |
|--------------------------|------------------|----------|-----------------|------------|
| | 2020 | 2021* | 2020 | 2021* |
| (1) | (10) | (11) | (12) | (13) |
| Sokan | 0 | 0 | 0 | 0 |
| Tanah Pinoh | 0 | 0 | 0 | 0 |
| Tanah Pinoh Barat | 0 | 0 | 0 | 0 |
| Sayan | 0 | 0 | 59 | 197 |
| Belimbing | 0 | 0 | 0 | 0 |
| Belimbing Hulu | 0 | 0 | 0 | 0 |
| Nanga Pinoh | 0 | 0 | 35 | 49 |
| Pinoh Selatan | 0 | 0 | 6 | 9 |
| Pinoh Utara | 0 | 0 | 0 | 0 |
| Ella Hilir | 0 | 0 | 0 | 0 |
| Menukung | 0 | 0 | 0 | 0 |
| Kabupaten Melawi | 0 | 0 | 100 | 255 |

Lanjutan Tabel/Continued Table 5.1.2

| Kecamatan Subdistrict | Bawang Putih Garlic | | Kacang Panjang Long Beans | | Ketimun Cucumber | |
|--------------------------|------------------------|----------|------------------------------|--------------|---------------------|--------------|
| | 2020 | 2021* | 2020 | 2021* | 2020 | 2021* |
| (1) | (14) | (15) | (16) | (17) | (18) | (19) |
| Sokan | 0 | 0 | 924 | 898 | 1 205 | 796 |
| Tanah Pinoh | 0 | 0 | 4 427 | 3 075.6 | 4 532 | 4 682 |
| Tanah Pinoh Barat | 0 | 0 | 59 | 68 | 26 | 22 |
| Sayan | 0 | 0 | 193 | 444 | 350 | 670 |
| Belimbing | 0 | 0 | 16 | 72 | 5 | 135 |
| Belimbing Hulu | 0 | 0 | 48 | 19.7 | 147 | 22 |
| Nanga Pinoh | 0 | 0 | 202 | 246 | 99 | 138 |
| Pinoh Selatan | 0 | 0 | 56 | 48 | 38 | 24 |
| Pinoh Utara | 0 | 0 | 124 | 45 | 12 | 6 |
| Ella Hilir | 0 | 0 | 35 | 180 | 26 | 223 |
| Menukung | 0 | 0 | 170 | 230 | 360 | 370 |
| Kabupaten Melawi | 0 | 0 | 6 254 | 5 326 | 6 800 | 7 087 |

Catatan/Note: ...

Sumber/Source: BPS, Statistik Pertanian Hortikultura SPH-SBS/BPS-Statistics Indonesia, Agricultural Statistic for Horticulture SPH-SBS

Tabel
Table 5.1.3

Luas Panen Tanaman Sayuran dan Buah-buahan Semusim Menurut Jenis Tanaman di Kabupaten Melawi (ha), 2017–2021
Harvested Area of Seasonal Vegetables and Fruits by Kind of Plant in Melawi Regency (ha), 2017–2021

| Jenis Tanaman Kind of Plants | 2017 | 2018 | 2019 | 2020 | 2021 |
|----------------------------------|------|------|------|------|------|
| (1) | (2) | (3) | (4) | (5) | (6) |
| Sayuran/Vegetables: | | | | | |
| Bawang Merah/Shallots | 2 | 0 | 2 | 0 | 2 |
| Bawang Putih/Garlic | 0 | 0 | 0 | 0 | 0 |
| Cabai Besar/Chili/Big Chili | 32 | 57 | 34 | 8 | 2 |
| Cabai Rawit/Chili/Cayenne Pepper | 87 | 120 | 106 | 100 | 113 |
| Kentang/Potato | 0 | 0 | 0 | 0 | 0 |
| Kubis/Cabbage | 0 | 0 | 1 | 0 | 0 |
| Kacang Panjang/Long Beans | 95 | 99 | 105 | 134 | 146 |
| Ketimun/Cucumber | 25 | 31 | 49 | 58 | 118 |
| Buah–buahan/Fruits: | | | | | |
| Semangka/Watermelon | 18 | 28 | 21 | 32 | 30 |

Catatan/Note: ...

Sumber/Source: BPS, Statistik Pertanian Hortikultura SPH-SBS/BPS-Statistics Indonesia, Agricultural Statistic for Horticulture SPH-SBS

Tabel
Table 5.1.4

Produksi Tanaman Sayuran dan Buah-buahan Semusim Menurut Jenis Tanaman di Kabupaten Melawi (kuintal), 2017–2021

Production of Seasonal Vegetables and Fruits by Kind of Plant in Melawi Regency(ha), 2017–2021

| Jenis Tanaman Kind of Plants | 2017 | 2018 | 2019 | 2020 | 2021 |
|----------------------------------|-------|-------|-------|---------|---------|
| (1) | (2) | (3) | (4) | (5) | (6) |
| Sayuran/Vegetables: | | | | | |
| Bawang Merah/Shallots | 4 | 0 | 80 | 0 | 11 |
| Bawang Putih/Garlic | 0 | 0 | 0 | 0 | 0 |
| Cabai Besar/Chili/Big Chili | 170 | 421 | 392 | 90 | 33 |
| Cabai Rawit/Chili/Cayenne Pepper | 2 192 | 2 319 | 2 437 | 4 007,6 | 2 900,7 |
| Kentang/Potato | 0 | 0 | 0 | 0 | 0 |
| Kubis/Cabbage | 0 | 0 | 3 | 0 | 0 |
| Kacang Panjang/Long Beans | 1 595 | 1 126 | 3 373 | 6 254 | 5 326,3 |
| Ketimun/Cucumber | 2 145 | 2 711 | 5 008 | 6 800 | 7 087 |
| Buah–buahan/Fruits: | | | | | |
| Semangka/Watermelon | 339 | 515 | 627 | 1 965 | 317 |

Catatan/Note: ...

Sumber/Source: BPS, Statistik Pertanian Hortikultura SPH-SBS/BPS-Statistics Indonesia, Agricultural Statistic for Horticulture SPH-SBS

Tabel
Table 5.1.5

Luas Panen Tanaman Biofarmaka Menurut Kecamatan dan Jenis Tanaman di Kabupaten Melawi (m²), 2020 dan 2021
Harvested Area of Medicinal Plants by Subdistrict and Kind of Plant in Melawi Regency(m²), 2020 and 2021

| Kecamatan Subdistrict | Jahe/Ginger | | Laos/Lengkuas/Galanga | | Kencur/East Indian Galangal | |
|--------------------------|--------------|---------------|-----------------------|---------------|-----------------------------|---------------|
| | 2020 | 2021 | 2020 | 2021 | 2020 | 2021 |
| (1) | (2) | (3) | (4) | (5) | (6) | (7) |
| Sokan | 555 | 786 | 645 | 600 | 909 | 552 |
| Tanah Pinoh | 1 620 | 678 | 165 | 311 | 100 | 28 |
| Tanah Pinoh Barat | 5 | 3 | 9 | 2 | 5 | 4 |
| Sayan | 800 | 650 | 600 | 600 | 400 | 500 |
| Belimbing | 400 | 2 525 | 100 | 625 | 0 | 0 |
| Belimbing Hulu | 670 | 200 | 500 | 700 | 800 | 500 |
| Nanga Pinoh | 1 650 | 4 900 | 1 350 | 8 200 | 1 320 | 10 800 |
| Pinoh Selatan | 40 | 57 | 34 | 70 | 83 | 75 |
| Pinoh Utara | 1 085 | 625 | 1 451 | 860 | 1 235 | 910 |
| Ella Hilir | 100 | 450 | 65 | 155 | 90 | 200 |
| Menukung | 60 | 50 | 70 | 60 | 20 | 20 |
| Kabupaten Melawi | 6 985 | 10 924 | 4 989 | 12 183 | 4 962 | 13 589 |

Lanjutan Tabel/*Continued Table* 5.1.5

| Kecamatan Subdistrict | Kunyit/ <i>Turmeric</i> | | Mengkudu/ <i>Pace/</i> <i>Indian Mulberry</i> | | Mahkota Dewa/ <i>Phaleria</i> <i>Macrocarpa</i> | |
|--------------------------|-------------------------|---------------|--|------------|--|------------|
| | 2020 | 2021 | 2020 | 2021 | 2020 | 2021 |
| (1) | (8) | (9) | (10) | (11) | (12) | (13) |
| Sokan | 1 024 | 1094 | 0 | 150 | 0 | 150 |
| Tanah Pinoh | 2 277 | 645 | 0 | 0 | 0 | 0 |
| Tanah Pinoh Barat | 11 | 4 | 0 | 0 | 0 | 0 |
| Sayan | 1 000 | 400 | 0 | 0 | 0 | 0 |
| Belimbing | 200 | 400 | 0 | 0 | 0 | 0 |
| Belimbing Hulu | 300 | 500 | 0 | 0 | 0 | 0 |
| Nanga Pinoh | 2 450 | 7450 | 0 | 0 | 0 | 0 |
| Pinoh Selatan | 24 | 70 | 14 | 10 | 6 | 25 |
| Pinoh Utara | 900 | 750 | 0 | 0 | 0 | 0 |
| Ella Hilir | 60 | 325 | 0 | 0 | 0 | 0 |
| Menukung | 80 | 65 | 0 | 0 | 0 | 0 |
| Kabupaten Melawi | 8 326 | 11 703 | 14 | 160 | 6 | 175 |

Catatan/*Note*: ...Sumber/*Source*: BPS, Statistik Pertanian Hortikultura SPH-TBF/BPS-*Statistics Indonesia, Agricultural Statistic for Horticulture SPH-TBF*

Tabel
Table 5.1.6

Produksi Tanaman Biofarmaka Menurut Kecamatan dan Jenis Tanaman di Kabupaten Melawi (kg), 2020 and 2021
Production of Medicinal Plants by Subdistrict and Kind of Plant in Melawi Regency(kg), 2020 and 2021

| Kecamatan Subdistrict | Jahe/Ginger | | Laos/Lengkuas/Galanga | | Kencur/East Indian Galangal | |
|--------------------------|---------------|--------------|-----------------------|---------------|-----------------------------|---------------|
| | 2020 | 2021 | 2020 | 2021 | 2020 | 2021 |
| (1) | (2) | (3) | (4) | (5) | (6) | (7) |
| Sokan | 1 623 | 1 375 | 3 565 | 1 199 | 597 | 1 215 |
| Tanah Pinoh | 7 991 | 3 315 | 938 | 1 965 | 231 | 92 |
| Tanah Pinoh Barat | 9 | 30 | 9 | 20 | 10 | 25 |
| Sayan | 1 050 | 1 250 | 500 | 1 650 | 400 | 1 600 |
| Belimbing | 300 | 3 140 | 80 | 1 300 | 0 | 0 |
| Belimbing Hulu | 325 | 150 | 350 | 975 | 750 | 375 |
| Nanga Pinoh | 966 | 7 640 | 2 205 | 11 700 | 1 001 | 16 600 |
| Pinoh Selatan | 58 | 72 | 70 | 72 | 425 | 159 |
| Pinoh Utara | 1 023 | 2 094 | 1 125 | 1 670 | 1 077 | 1 060 |
| Ella Hilir | 262 | 1 570 | 95 | 770 | 155 | 850 |
| Menekung | 144 | 162 | 168 | 168 | 40 | 50 |
| Kabupaten Melawi | 13 751 | 20798 | 9 105 | 21 489 | 4 686 | 22 026 |

Lanjutan Tabel/*Continued Table* 5.1.6

| Kecamatan Subdistrict | Kunyit/Turmeric | | Mengkudu/Pace/ Indian Mulberry | | Mahkota Dewa/ <i>Phaleria</i> <i>Macrocarpa</i> | |
|-----------------------------|-----------------|--------------|-----------------------------------|------------|--|--------------|
| | 2020 | 2021 | 2020 | 2021 | 2020 | 2021 |
| (1) | (6) | (7) | (8) | (9) | (10) | (11) |
| Sokan | 3 740 | 2 851 | 0 | 70 | 0 | 1 860 |
| Tanah Pinoh | 8 657 | 2 687 | 0 | 0 | 0 | 0 |
| Tanah Pinoh Barat | 20 | 26 | 0 | 0 | 0 | 0 |
| Sayan | 1 100 | 1 300 | 0 | 0 | 0 | 0 |
| Belimbing | 150 | 172 | 0 | 0 | 0 | 0 |
| Belimbing Hulu | 300 | 480 | 0 | 0 | 0 | 0 |
| Nanga Pinoh | 2 710 | 12 750 | 0 | 0 | 0 | 0 |
| Pinoh Selatan | 56 | 101 | 291 | 92 | 193 | 860 |
| Pinoh Utara | 785 | 1 445 | 0 | 0 | 0 | 0 |
| Ella Hilir | 113 | 610 | 0 | 0 | 0 | 0 |
| Menukung | 192 | 180 | 0 | 0 | 0 | 0 |
| Kabupaten Melawi | 17 823 | 22602 | 291 | 162 | 193 | 2 720 |

Catatan/*Note*: ...Sumber/*Source*: BPS, Statistik Pertanian Hortikultura SPH-TBF/BPS-*Statistics Indonesia, Agricultural Statistic for Horticulture SPH-TBF*

Tabel
Table 5.1.7

Luas Panen Tanaman Biofarmaka Menurut Jenis Tanaman di Kabupaten Melawi (m²), 2017–2021
Harvested Area of Medicinal Plants by Kind of Plant in Melawi Regency(m²), 2017–2021

| Jenis Tanaman Kind of Plants | 2017 | 2018 | 2019 | 2020 | 2021 |
|---------------------------------|--------|--------|-------|-------|--------|
| (1) | (2) | (3) | (4) | (5) | (6) |
| Dlingo/Dringo | 25 | 0 | 0 | 0 | 0 |
| Jahe | 9 233 | 8 496 | 7 380 | 6 985 | 10 924 |
| Kapulaga | 0 | 0 | 10 | 28 | 0 |
| Keji Beling | 0 | 0 | 0 | 0 | 0 |
| Kencur | 3 857 | 5 219 | 4 872 | 4 962 | 13 589 |
| Kunyit | 15 421 | 10 562 | 7 379 | 8 326 | 11 703 |
| Laos/Lengkuas | 5 719 | 6 426 | 5 174 | 4 989 | 12 183 |
| Lempuyang | 27 | 7 | 16 | 10 | 5 |
| Lidah Buaya | 0 | 0 | 0 | 0 | 0 |
| Mahkota Dewa*) | 130 | 29 | 40 | 6 | 175 |
| Mengkudu/Pace*) | 123 | 62 | 41 | 14 | 160 |
| Sambiloto | 0 | 0 | 0 | 0 | 0 |
| Temuireng | 0 | 0 | 0 | 0 | 0 |
| Temukunci | 0 | 0 | 0 | 0 | 0 |
| Temulawak | 53 | 5 | 24 | 6 | 203 |

Catatan/Note: ...

Sumber/Source: BPS, Statistik Pertanian Hortikultura SPH-TBF/BPS-Statistics Indonesia, Agricultural Statistic for Horticulture SPH-TBF

Tabel 5.1.8 **Produksi Tanaman Biofarmaka Menurut Jenis Tanaman di Kabupaten Melawi (kg), 2017–2021**
Table 5.1.8 **Production of Medicinal Plants by Kind of Plant in Melawi Regency(kg), 2017–2021**

| Jenis Tanaman Kind of Plants | 2017 | 2018 | 2019 | 2020 | 2021 |
|---------------------------------|--------|--------|--------|--------|--------|
| (1) | (2) | (3) | (4) | (5) | (6) |
| Dlingo/Dringo | 10 | 0 | 0 | 0 | 0 |
| Jahe | 7 212 | 19 504 | 9 555 | 13 751 | 20 798 |
| Kapulaga | 0 | 0 | 12 | 19 | 0 |
| Keji Beling | 0 | 0 | 0 | 0 | 0 |
| Kencur | 3 389 | 7 977 | 5 671 | 4 686 | 22 026 |
| Kunyit | 13 034 | 21 868 | 13 635 | 17 823 | 22 602 |
| Laos/Lengkuas | 5 864 | 10 172 | 6 998 | 9 105 | 21 489 |
| Lempuyang | 40 | 13 | 31 | 20 | 5 |
| Lidah Buaya | 0 | 0 | 0 | 0 | 0 |
| Mahkota Dewa*) | 2 861 | 707 | 1 338 | 193 | 2 720 |
| Mengkudu/Pace*) | 1 424 | 426 | 515 | 291 | 162 |
| Sambiloto | 0 | 0 | 0 | 0 | 0 |
| Temuireng | 0 | 0 | 0 | 0 | 0 |
| Temukunci | 0 | 0 | 0 | 0 | 0 |
| Temulawak | 65 | 10 | 36 | 12 | 403 |

Catatan/Note: ...

Sumber/Source: BPS, Statistik Pertanian Hortikultura SPH-TBF/BPS-Statistics Indonesia, Agricultural Statistic for Horticulture SPH-TBF

Tabel 5.1.9 Luas Panen Tanaman Hias Menurut Kecamatan dan Jenis Tanaman di Kabupaten Melawi (m²), 2020 and 2021
Table *Harvested Area of Ornamental Plants by Subdistrict and Kind of Plant in Melawi Regency(m²), 2020 and 2021*

| Kecamatan Subdistrict | Angrek/ <i>Orchid</i> | | Krisan/ <i>Chrysantemum</i> | |
|--------------------------|-----------------------|----------|-----------------------------|----------|
| | 2020 | 2021 | 2020 | 2021 |
| (1) | (2) | (3) | (4) | (5) |
| Sokan | 0 | 0 | 0 | 0 |
| Tanah Pinoh | 0 | 0 | 0 | 0 |
| Tanah Pinoh Barat | 0 | 0 | 0 | 0 |
| Sayan | 0 | 0 | 0 | 0 |
| Belimbing | 0 | 0 | 0 | 0 |
| Belimbing Hulu | 0 | 0 | 0 | 0 |
| Nanga Pinoh | 0 | 0 | 0 | 0 |
| Pinoh Selatan | 0 | 0 | 0 | 0 |
| Pinoh Utara | 0 | 0 | 0 | 0 |
| Ella Hilir | 0 | 0 | 0 | 0 |
| Menukung | 0 | 0 | 0 | 0 |
| Kabupaten Melawi | 0 | 0 | 0 | 0 |

Lanjutan Tabel/*Continued Table* 5.1.9

| Kecamatan Subdistrict | Mawar/Rose | | Sedap Malam/Tuberose | |
|--------------------------|------------|----------|----------------------|----------|
| | 2020 | 2021 | 2020 | 2021 |
| (1) | (6) | (7) | (8) | (9) |
| Sokan | 0 | 0 | 0 | 0 |
| Tanah Pinoh | 0 | 0 | 0 | 0 |
| Tanah Pinoh Barat | 0 | 0 | 0 | 0 |
| Sayan | 0 | 0 | 0 | 0 |
| Belimbing | 0 | 0 | 0 | 0 |
| Belimbing Hulu | 0 | 0 | 0 | 0 |
| Nanga Pinoh | 0 | 0 | 0 | 0 |
| Pinoh Selatan | 0 | 0 | 0 | 0 |
| Pinoh Utara | 0 | 0 | 0 | 0 |
| Ella Hilir | 0 | 0 | 0 | 0 |
| Menukung | 0 | 0 | 0 | 0 |
| Kabupaten Melawi | 0 | 0 | 0 | 0 |

Catatan/Note: ...

Sumber/Source: BPS, Statistik Pertanian Hortikultura SPH-TH/BPS-Statistics Indonesia, *Agricultural Statistik for Horticulture SPH-TH*

Tabel
Table 5.1.10

Produksi Tanaman Hias Menurut Kecamatan dan Jenis Tanaman di Kabupaten Melawi (tangkai), 2020 and 2021
Production of Ornamental Plants by Subdistrict and Kind of Plant in Melawi Regency(stalks), 2020 and 2021

| Kecamatan Subdistrict | Anggrek/ <i>Orchid</i> | | Krisan/ <i>Chrysantemum</i> | |
|--------------------------|------------------------|----------|-----------------------------|----------|
| | 2020 | 2021 | 2020 | 2021 |
| (1) | (2) | (3) | (4) | (5) |
| Sokan | 0 | 0 | 0 | 0 |
| Tanah Pinoh | 0 | 0 | 0 | 0 |
| Tanah Pinoh Barat | 0 | 0 | 0 | 0 |
| Sayan | 0 | 0 | 0 | 0 |
| Belimbing | 0 | 0 | 0 | 0 |
| Belimbing Hulu | 0 | 0 | 0 | 0 |
| Nanga Pinoh | 0 | 0 | 0 | 0 |
| Pinoh Selatan | 0 | 0 | 0 | 0 |
| Pinoh Utara | 0 | 0 | 0 | 0 |
| Ella Hilir | 0 | 0 | 0 | 0 |
| Menukung | 0 | 0 | 0 | 0 |
| Kabupaten Melawi | 0 | 0 | 0 | 0 |

Lanjutan Tabel/*Continued Table* 5.1.10

| Kecamatan Subdistrict | Mawar/Rose | | Sedap Malam/Tuberose | |
|--------------------------|------------|----------|----------------------|----------|
| | 2020 | 2021 | 2020 | 2021 |
| (1) | (6) | (7) | (8) | (9) |
| Sokan | 0 | 0 | 0 | 0 |
| Tanah Pinoh | 0 | 0 | 0 | 0 |
| Tanah Pinoh Barat | 0 | 0 | 0 | 0 |
| Sayan | 0 | 0 | 0 | 0 |
| Belimbing | 0 | 0 | 0 | 0 |
| Belimbing Hulu | 0 | 0 | 0 | 0 |
| Nanga Pinoh | 0 | 0 | 0 | 0 |
| Pinoh Selatan | 0 | 0 | 0 | 0 |
| Pinoh Utara | 0 | 0 | 0 | 0 |
| Ella Hilir | 0 | 0 | 0 | 0 |
| Menukung | 0 | 0 | 0 | 0 |
| Kabupaten Melawi | 0 | 0 | 0 | 0 |

Catatan/Note: ...

Sumber/Source: BPS, Statistik Pertanian Hortikultura SPH-TH/BPS-Statistics Indonesia, *Agricultural Statistik for Horticulture SPH-TH*

Tabel 5.1.11 **Luas Panen Tanaman Hias Menurut Jenis Tanaman di Kabupaten Melawi (m²), 2018–2021**
Table 5.1.11 **Harvested Area of Ornamental Plants by Kind of Plant in Melawi Regency(m²), 2018–2021**

| Jenis Tanaman Kind of Plants | 2018 | 2019 | 2020 | 2021 |
|---------------------------------|------|------|------|------|
| (1) | (2) | (3) | (4) | (5) |
| Anggrek | 0 | 0 | 0 | 0 |
| Krisan | 0 | 0 | 0 | 0 |
| Mawar | 0 | 0 | 0 | 0 |
| Sedap Malam | 0 | 0 | 0 | 0 |

Catatan/Note: ...

Sumber/Source: BPS, Statistik Pertanian Hortikultura SPH-TH/BPS-Statistics Indonesia, Agricultural Statistik for Horticulture SPH-TH

Tabel
Table 5.1.12

**Produksi Tanaman Hias Menurut Jenis Tanaman di
Kabupaten Melawi (tangkai), 2018–2021**
*Production of Ornamental Plants by Kind of Plant in Melawi
Regency(stalks), 2018–2021*

| Jenis Tanaman <i>Kind of Plants</i> | 2018 | 2019 | 2020 | 2021 |
|--|------|------|------|------|
| (1) | (2) | (3) | (4) | (5) |
| Anggrek | 0 | 0 | 0 | 0 |
| Krisan | 0 | 0 | 0 | 0 |
| Mawar | 0 | 0 | 0 | 0 |
| Sedap Malam | 0 | 0 | 0 | 0 |

Catatan/Note: ...

Sumber/Source: BPS, Statistik Pertanian Hortikultura SPH-TH/BPS-Statistics Indonesia, *Agricultural Statistik for Horticulture SPH-TH*

Tabel 5.1.13 **Produksi Buah-buahan Menurut Kecamatan dan Jenis Tanaman di Kabupaten Melawi (kuintal), 2020 and 2021**
Production of Fruits by Subdistrict and Kind of Plant in Melawi Regency(kuintal), 2020 and 2021

| Kecamatan Subdistrict | Mangga/Mango | | Durian/Durian | |
|--------------------------|--------------|--------------|---------------|--------------|
| | 2020 | 2021 | 2020 | 2021 |
| (1) | (2) | (3) | (4) | (5) |
| Sokan | 95 | 105 | 199 | 200 |
| Tanah Pinoh | 1 355 | 393 | 6 360 | 1 908 |
| Tanah Pinoh Barat | 0 | 154 | 0 | 420 |
| Sayan | 30 | 33 | 0 | 933 |
| Belimbing | 20 | 4 | 900 | 100 |
| Belimbing Hulu | 0 | 0 | 0 | 0 |
| Nanga Pinoh | 392 | 52 | 3 200 | 233 |
| Pinoh Selatan | 22 | 33 | 97 | 107 |
| Pinoh Utara | 120 | 660 | 0 | 18 24 |
| Ella Hilir | 46 | 40 | 20 | 0 |
| Menukung | 0 | 21 | 0 | 120 |
| Kabupaten Melawi | 2 080 | 1 495 | 10 776 | 5 845 |

Lanjutan Tabel/*Continued Table* 5.1.13

| Kecamatan Subdistrict | Jeruk/Orange | | Pisang/Banana | |
|--------------------------|--------------|------------|---------------|--------------|
| | 2020 | 2021 | 2020 | 2021 |
| (1) | (6) | (7) | (8) | (9) |
| Sokan | 444 | 155 | 305 | 350 |
| Tanah Pinoh | 466 | 135 | 438 | 506 |
| Tanah Pinoh Barat | 106 | 34 | 35 | 258 |
| Sayan | 35 | 32 | 120 | 122 |
| Belimbing | 21 | 6 | 290 | 193 |
| Belimbing Hulu | 0 | 0 | 1 111 | 441 |
| Nanga Pinoh | 180 | 59 | 1 472 | 224 |
| Pinoh Selatan | 25 | 10 | 41 | 43 |
| Pinoh Utara | 0 | 0 | 53 | 65 |
| Ella Hilir | 0 | 0 | 78 | 22 |
| Menukung | 0 | 0 | 690 | 1 100 |
| Kabupaten Melawi | 1 277 | 431 | 4 633 | 3 324 |

Lanjutan Tabel/Continued Table 5.1.13

| Kecamatan Subdistrict | Pepaya/Papaya | | Salak/Salacca | |
|--------------------------|---------------|--------------|---------------|-----------|
| | 2020 | 2021 | 2020 | 2021 |
| (1) | (10) | (11) | (12) | (13) |
| Sokan | 258 | 249 | 0 | 0 |
| Tanah Pinoh | 166 | 230 | 7 | 12 |
| Tanah Pinoh Barat | 8 | 105 | 0 | 0 |
| Sayan | 57 | 60 | 0 | 0 |
| Belimbing | 9 | 9 | 4 | 4 |
| Belimbing Hulu | 120 | 0 | 8 | 0 |
| Nanga Pinoh | 124 | 479 | 0 | 7 |
| Pinoh Selatan | 13 | 20 | 2 | 5 |
| Pinoh Utara | 56 | 72 | 0 | 0 |
| Ella Hilir | 19 | 27 | 0 | 0 |
| Menukung | 142 | 102 | 0 | 0 |
| Kabupaten Melawi | 1 299 | 1 353 | 21 | 28 |

Catatan/Note: ...

Sumber/Source: BPS, Statistik Pertanian Hortikultura SPH-BST/BPS-Statistics Indonesia, Agricultural Statistic for Horticulture SPH-BST

Tabel
Table 5.1.14**Produksi Buah–Buahan dan Sayuran Tahunan Menurut Jenis Tanaman (kuintal) di Kabupaten Melawi, 2017–2021**
Production of Annual Fruits and Vegetables by Kind of Plant in Melawi Regency(kuintal), 2017–2021

| Jenis Tanaman <i>Kind of Plants</i> | 2017 | 2018 | 2019 | 2020 | 2021 |
|--|--------|--------|--------|--------|------|
| (1) | (2) | (3) | (4) | (5) | (6) |
| Alpukat | 70 | 34 | 24 | 20 | 193 |
| Belimbing | 811 | 627 | 665 | 784 | 674 |
| Duku/Langsar/Kokosan | 2 353 | 1 694 | 3 044 | 1 599 | 519 |
| Durian | 11 753 | 12 038 | 15 090 | 10 776 | 5845 |
| Jambu Air | 962 | 462 | 647 | 656 | 397 |
| Jambu Biji | 1 235 | 602 | 1 056 | 708 | 706 |
| Jengkol | 10 705 | 11 234 | 11 884 | 3 607 | 7790 |
| Jeruk Besar | 289 | 223 | 106 | 402 | 0 |
| Jeruk Siam/Keprak | 1 202 | 492 | 601 | 874 | 431 |
| Mangga | 3 708 | 2 484 | 2 866 | 2 080 | 1495 |
| Manggis | 2 037 | 628 | 450 | 207 | 625 |
| Melinjo | 137 | 90 | 90 | 93 | 200 |
| Nangka/Cempedak | 3 767 | 3 288 | 3 206 | 2 915 | 1770 |
| Nenas*) | 135 | 126 | 182 | 243 | 277 |
| Pepaya | 1 749 | 1 256 | 1 299 | 972 | 1353 |
| Petai | 1 845 | 1 596 | 857 | 438 | 865 |
| Pisang*) | 6 725 | 5 570 | 4 300 | 4 632 | 3324 |
| Rambutan | 3 502 | 1 748 | 4 215 | 1 411 | 2047 |
| Salak*) | 49 | 28 | 13 | 21 | 28 |
| Sawo | 135 | 105 | 59 | 87 | 72 |

Catatan/Note: ...

Sumber/Source: BPS, Statistik Pertanian Hortikultura SPH-BST/BPS-Statistics Indonesia, Agricultural Statistic for Horticulture SPH-BST

**5.2 PERKEBUNAN, PERIKANAN DAN PETERNAKAN
ESTATE CROPS, FISHERIES AND FARM**

Tabel 5.2.1 Luas Areal Tanaman Perkebunan Menurut Kecamatan dan Jenis Tanaman di Kabupaten Melawi (ha), 2020 dan 2021
Table 5.2.1 Planted Area of Estate Crops by Subdistrict and Type of Crops in Melawi Regency(ha), 2020 dan 2021

| Kecamatan Subdistrict | Kelapa Sawit/Oil Palm | | Kelapa/Coconut | |
|--------------------------|-----------------------|---------------|----------------|------------|
| | 2020 | 2021 | 2020 | 2021 |
| (1) | (2) | (3) | (4) | (5) |
| Sokan | ... | ... | 71 | ... |
| Tanah Pinoh | ... | ... | 35 | ... |
| Tanah Pinoh Barat | ... | ... | 30 | ... |
| Sayan | ... | ... | 73 | ... |
| Belimbing | ... | ... | 20 | ... |
| Belimbing Hulu | ... | ... | 47 | ... |
| Nanga Pinoh | ... | ... | 52 | ... |
| Pinoh Selatan | ... | ... | 21 | ... |
| Pinoh Utara | ... | ... | 42 | ... |
| Ella Hilir | ... | ... | 158 | ... |
| Menukung | ... | ... | 133 | ... |
| Kabupaten Melawi | 48 880 | 51 047 | 682 | 681 |

Lanjutan Tabel/*Continued Table* 5.2.1

| Kecamatan Subdistrict | Karet/Rubber | | Kopi/Coffee | |
|--------------------------|---------------|---------------|-------------|-----------|
| | 2020 | 2021 | 2020 | 2021 |
| (1) | (6) | (7) | (8) | (9) |
| Sokan | ... | 2 697 | 5 | 5 |
| Tanah Pinoh | ... | 2 110 | 3 | 3 |
| Tanah Pinoh Barat | ... | 1 626 | 3 | 3 |
| Sayan | ... | 4 854 | 6 | 6 |
| Belimbing | ... | 3 162 | 3 | 3 |
| Belimbing Hulu | ... | 1 415 | 2 | 2 |
| Nanga Pinoh | ... | 4 379 | 2 | 2 |
| Pinoh Selatan | ... | 2 269 | 1 | 1 |
| Pinoh Utara | ... | 4 248 | 1 | 1 |
| Ella Hilir | ... | 3 058 | 4 | 4 |
| Menukung | ... | 3 694 | 7 | 7 |
| Kabupaten Melawi | 33 617 | 33 512 | 37 | 37 |

Lanjutan Tabel/Continued Table 5.2.1

| Kecamatan Subdistrict | Kakao/Cocoa | | Tebu/Sugar cane | |
|--------------------------|-------------|----------|-----------------|----------|
| | 2020 | 2021 | 2020 | 2021 |
| (1) | (10) | (11) | (12) | (13) |
| Sokan | 0 | 0 | 0 | 0 |
| Tanah Pinoh | 0 | 0 | 0 | 0 |
| Tanah Pinoh Barat | 0 | 0 | 0 | 0 |
| Sayan | 0 | 0 | 0 | 0 |
| Belimbing | 0 | 0 | 0 | 0 |
| Belimbing Hulu | 0 | 0 | 0 | 0 |
| Nanga Pinoh | 0 | 0 | 0 | 0 |
| Pinoh Selatan | 0 | 0 | 0 | 0 |
| Pinoh Utara | 0 | 0 | 0 | 0 |
| Ella Hilir | 0 | 0 | 0 | 0 |
| Menukung | 0 | 0 | 0 | 0 |
| Kabupaten Melawi | 0 | 0 | 0 | 0 |

Lanjutan Tabel/*Continued Table* 5.2.1

| Kecamatan Subdistrict | Teh/Tea | | Tembakau/Tobacco | |
|--------------------------|----------|----------|------------------|----------|
| | 2020 | 2021 | 2020 | 2021 |
| (1) | (14) | (15) | (16) | (17) |
| Sokan | 0 | 0 | 0 | 0 |
| Tanah Pinoh | 0 | 0 | 0 | 0 |
| Tanah Pinoh Barat | 0 | 0 | 0 | 0 |
| Sayan | 0 | 0 | 0 | 0 |
| Belimbing | 0 | 0 | 0 | 0 |
| Belimbing Hulu | 0 | 0 | 0 | 0 |
| Nanga Pinoh | 0 | 0 | 0 | 0 |
| Pinoh Selatan | 0 | 0 | 0 | 0 |
| Pinoh Utara | 0 | 0 | 0 | 0 |
| Ella Hilir | 0 | 0 | 0 | 0 |
| Menukung | 0 | 0 | 0 | 0 |
| Kabupaten Melawi | 0 | 0 | 0 | 0 |

Catatan/Note: ...

Sumber/Source: Dinas Pangan dan Perkebunan Kabupaten Melawi

Tabel
Table 5.2.2

Produksi Perkebunan Menurut Kecamatan dan Jenis Tanaman di Kabupaten Melawi (Ton), 2020 dan 2021
Production of Estate by Subdistrict and Type of Crops in Melawi Regency(Ton), 2020 and 2021

| Kecamatan Subdistrict | Kelapa Sawit/Oil Palm | | Kelapa/Coconut | |
|--------------------------|-----------------------|----------------|----------------|-----------|
| | 2020 | 2021 | 2020 | 2021 |
| (1) | (2) | (3) | (4) | (5) |
| Sokan | ... | ... | ... | ... |
| Tanah Pinoh | ... | ... | ... | ... |
| Tanah Pinoh Barat | ... | ... | ... | ... |
| Sayan | ... | ... | ... | ... |
| Belimbing | ... | ... | ... | ... |
| Belimbing Hulu | ... | ... | ... | ... |
| Nanga Pinoh | ... | ... | ... | ... |
| Pinoh Selatan | ... | ... | ... | ... |
| Pinoh Utara | ... | ... | ... | ... |
| Ella Hilir | ... | ... | ... | ... |
| Menukung | ... | ... | ... | ... |
| Kabupaten Melawi | 186 342 | 245 822 | 86 | 86 |

Lanjutan Tabel/*Continued Table* 5.2.2

| Kecamatan Subdistrict | Karet/Rubber | | Kopi/Coffee | |
|--------------------------|---------------|---------------|-------------|----------|
| | 2020 | 2021 | 2020 | 2021 |
| (1) | (6) | (7) | (8) | (9) |
| Sokan | 114,8 | 114,8 | 3,38 | 3,38 |
| Tanah Pinoh | 104,2 | 104,2 | ... | ... |
| Tanah Pinoh Barat | 65,3 | 65,3 | ... | ... |
| Sayan | 20,9 | 20,9 | 6,62 | 6,62 |
| Belimbing | 87,3 | 104,7 | ... | ... |
| Belimbing Hulu | 58,3 | 58,3 | ... | ... |
| Nanga Pinoh | 285,7 | 285,7 | ... | ... |
| Pinoh Selatan | 93,1 | 109,9 | ... | ... |
| Pinoh Utara | 171,6 | 171,6 | ... | ... |
| Ella Hilir | 142,6 | 142,6 | ... | ... |
| Menukung | 182,4 | 182,4 | ... | ... |
| Kabupaten Melawi | 15 152 | 15 494 | 1 | 1 |

Lanjutan Tabel/*Continued Table 5.2.2*

| Kecamatan Subdistrict | Kakao/Cocoa | | Tebu/Sugar cane | |
|--------------------------|-------------|----------|-----------------|----------|
| | 2020 | 2021 | 2020 | 2021 |
| (1) | (10) | (11) | (12) | (13) |
| Sokan | 0 | 0 | 0 | 0 |
| Tanah Pinoh | 0 | 0 | 0 | 0 |
| Tanah Pinoh Barat | 0 | 0 | 0 | 0 |
| Sayan | 0 | 0 | 0 | 0 |
| Belimbing | 0 | 0 | 0 | 0 |
| Belimbing Hulu | 0 | 0 | 0 | 0 |
| Nanga Pinoh | 0 | 0 | 0 | 0 |
| Pinoh Selatan | 0 | 0 | 0 | 0 |
| Pinoh Utara | 0 | 0 | 0 | 0 |
| Ella Hilir | 0 | 0 | 0 | 0 |
| Menukung | 0 | 0 | 0 | 0 |
| Kabupaten Melawi | 0 | 0 | 0 | 0 |

Lanjutan Tabel/*Continued Table* 5.2.2

| Kecamatan Subdistrict | Teh/ <i>Tea</i> | | Tembakau/ <i>Tobacco</i> | |
|--------------------------|-----------------|----------|--------------------------|----------|
| | 2020 | 2021 | 2020 | 2021 |
| (1) | (14) | (15) | (16) | (17) |
| Sokan | 0 | 0 | 0 | 0 |
| Tanah Pinoh | 0 | 0 | 0 | 0 |
| Tanah Pinoh Barat | 0 | 0 | 0 | 0 |
| Sayan | 0 | 0 | 0 | 0 |
| Belimbing | 0 | 0 | 0 | 0 |
| Belimbing Hulu | 0 | 0 | 0 | 0 |
| Nanga Pinoh | 0 | 0 | 0 | 0 |
| Pinoh Selatan | 0 | 0 | 0 | 0 |
| Pinoh Utara | 0 | 0 | 0 | 0 |
| Ella Hilir | 0 | 0 | 0 | 0 |
| Menukung | 0 | 0 | 0 | 0 |
| Kabupaten Melawi | 0 | 0 | 0 | 0 |

Catatan/*Note*: ...Sumber/*Source*: Dinas Pangan dan Perkebunan Kabupaten Melawi

Tabel
Table 5.2.3

Jumlah Petani dan Luas Area Tanaman Perkebunan Menurut Jenis Tanaman di Kabupaten Melawi, 2021
Number of Farmer and Planted Area of Estates of Plant in Melawi Regency, 2021

| Jenis Tanaman <i>Type of Plant</i> | Jumlah Petani <i>Farmer</i> | Jumlah Tanaman <i>Number of Plant</i> | | | Jumlah Tanaman <i>Total</i> |
|---------------------------------------|--------------------------------|---|---|--|--------------------------------|
| | | Tanaman Belum Menghasilkan <i>Not Yet Produce (Ha)</i> | Tanaman Menghasilkan <i>Produce (Ha)</i> | Tanaman Tua/Rusak <i>Old/Damaged (Ha)</i> | |
| (1) | | (2) | (3) | (4) | (5) |
| Karet | 18 817 | 7 128 | 21 100 | 5 284 | 33 512 |
| Kelapa Dalam | 1 319 | 36 | 408 | 237 | 681 |
| Kelapa Hibrida | 0 | 0 | 0 | 0 | 0 |
| Kelapa Sawit | 4 254 | 4 436 | 45 611 | 1 000 | 51 047 |
| Lada | 61 | 0 | 11 | 6 | 17 |
| Kopi | 65 | 0 | 2 | 35 | 37 |
| Kakao | 0 | 0 | 0 | 0 | 0 |
| Kapuk/Randu | 0 | 0 | 0 | 0 | 0 |
| Aren | 567 | 5 | 42 | 29 | 76 |
| Pinang | 617 | 0 | 79 | 67 | 146 |
| Cengkeh | 0 | 0 | 0 | 0 | 0 |
| Tebu | 0 | 0 | 0 | 0 | 0 |
| 2021 | 25 700 | 11 605 | 67 253 | 6 658 | 85 516 |
| 2020 | 25 700 | 13 887 | 62 890 | 6 687 | 83 464 |

Catatan/Note: ...
Sumber/Source: Dinas Pangan dan Perkebunan Kabupaten Melawi

Tabel
Table 5.2.4**Luas Area Tanaman Karet Menurut Pola Pengembangan
di Kabupaten Melawi, 2021**
*Planted Area of Rubber by Development Design in Melawi
Regency, 2021*

| Pola Pengembangan Development Design | TBM | T M | TT / R | Jumlah Total |
|---|--------------|---------------|---------------|-------------------------|
| (1) | (2) | (3) | (4) | (5) |
| Pola Pir | 0 | 0 | 0 | 0 |
| Kebun Inti | 0 | 0 | 0 | 0 |
| Kebun Plasma | 0 | 0 | 0 | 0 |
| Pola UPP | 0 | 0 | 0 | 0 |
| Pola PBS | 0 | 0 | 0 | 0 |
| Pola Swadya (Rakyat) | 7 128 | 21 100 | 5 284 | 33 512 |
| 2021 | 7 128 | 21 100 | 5 284 | 33 512 |
| 2020 | 7 566 | 20 734 | 5 317 | 33 167 |

Catatan/Note: ...

Sumber/Source: Dinas Pangan dan Perkebunan Kabupaten Melawi

Tabel
Table 5.2.5

Luas Area Tanaman Kelapa Sawit Menurut Pola Pengembangan di Kabupaten Melawi, 2021
Planted Area of Oil Palm by Development Design in Melawi Regency, 2021

| Pola Pengembangan Development Design | TBM | T M | TT / R | Jumlah Total |
|---|--------------|---------------|---------------|-------------------------|
| (1) | (2) | (3) | (4) | (5) |
| Pola Pir | 0 | 0 | 0 | 0 |
| Kebun Inti | 0 | 0 | 0 | 0 |
| Kebun Plasma | 0 | 0 | 0 | 0 |
| Pola UPP | 0 | 0 | 0 | 0 |
| Pola PBS | 1 477 | 27 893 | 0 | 29 370 |
| Pola Swadya (Rakyat) | 2 959 | 17 718 | 1 000 | 21 677 |
| 2021 | 4 436 | 45 611 | 1 000 | 51 047 |
| 2020 | 6 244 | 41 636 | 1 000 | 48 880 |

Catatan/Note: ...

Sumber/Source: Dinas Pangan dan Perkebunan Kabupaten Melawi

Tabel
Table 5.2.6

Jumlah Petani, Luas Tanaman, dan Produksi Perkebunan Kelapa Sawit Menurut Pola di Kabupaten Melawi, 2021
Number of Farmers, Planted Area and Production of Oil Palm Estates by Development Design in Melawi Regency, 2021

| Pola Pengembangan Development Design | Petani | Luas Tanaman | Produksi (CPO) |
|---|---------------|---------------------|-----------------------|
| (1) | (2) | (3) | (4) |
| Pola Pir | 0 | 0 | 0 |
| Kebun Inti | 0 | 0 | 0 |
| Kebun Plasma | 0 | 0 | 0 |
| Pola UPP | 0 | 0 | 0 |
| Pola PBS | 3 202 | 29 370 | 145 230 |
| Pola Swadya (Rakyat) | 1 052 | 21 677 | 100 592 |
| | | | |
| 2021 | 4 254 | 51 047 | 245 822 |
| 2020 | 4 254 | 48 880 | 186 342 |

Catatan/Note: ...

Sumber/Source: Dinas Pangan dan Perkebunan Kabupaten Melawi

Tabel 5.2.7 Jumlah Petani, Luas Tanaman, dan Produksi Perkebunan Karet Menurut Pola di Kabupaten Melawi, 2021
Number of Farmers, Planted Area and Production of Rubber Estates by Development Design in Melawi Regency, 2021

| Pola Pengembangan Development Design | Petani | Luas Tanaman | Produksi (Ton) |
|---|---------------|---------------------|-----------------------|
| (1) | (2) | (3) | (4) |
| Pola Pir | 0 | 0 | 0 |
| Kebun Inti | 0 | 0 | 0 |
| Kebun Plasma | 0 | 0 | 0 |
| Pola UPP | 0 | 0 | 0 |
| Pola PBS | 0 | 0 | 0 |
| Pola Swadya (Rakyat) | 16 787 | 33 512 | 15 494 |
| 2021 | 16 787 | 33 512 | 15 494 |
| 2020 | 16 817 | 33 617 | 15 152 |

Catatan/Note: ...
 Sumber/Source: Dinas Pangan dan Perkebunan Kabupaten Melawi

Tabel
Table 5.2.8**Jumlah Petani, Luas Tanaman, dan Produksi Perkebunan Karet Menurut Kecamatan di Kabupaten Melawi, 2021**
Number of Farmer, Planted Area, and Production of Rubber by District in Melawi Regency, 2021

| Kecamatan <i>District</i> | Luas Area Menurut Komposisi Tanam <i>Total Area of Composition (Ha)</i> | | | | Jumlah Petani <i>Farmer</i> | Jumlah Produksi <i>Production</i> |
|------------------------------|--|--|-----------------------------------|--------------------|-----------------------------------|---|
| | Tanaman Muda <i>Not Yet Produce</i> | Menghasilkan <i>Producing Plant</i> | Tua/ Rusak <i>Old/ Damaged</i> | Total Luas Area | | |
| (1) | (2) | (3) | (4) | (5) | (6) | (7) |
| Sokan | 554 | 1 679 | 464 | 2 697 | 1 391 | 1 148 |
| Tanah Pinoh | 141 | 1 489 | 480 | 2 110 | 914 | 1 042 |
| Tanah Pinoh Barat | 233 | 907 | 486 | 1 626 | 700 | 653 |
| Sayan | 1 169 | 3 060 | 625 | 4 854 | 2 030 | 2 099 |
| Belimbing | 1 248 | 1 437 | 477 | 3 162 | 1 592 | 1 047 |
| Belimbing Hulu | 125 | 801 | 489 | 1 415 | 1 109 | 583 |
| Nanga Pinoh | 493 | 3 409 | 477 | 4 379 | 2 014 | 2 857 |
| Pinoh Selatan | 511 | 1 318 | 440 | 2 269 | 1 495 | 1 099 |
| Pinoh Utara | 1 640 | 2 313 | 295 | 4 248 | 2 281 | 1 716 |
| Ella Hilir | 562 | 2 043 | 453 | 3 058 | 1 560 | 1 426 |
| Menukung | 452 | 2 644 | 598 | 3 694 | 1 701 | 1 824 |
| Kabupaten Melawi | 7 128 | 21 100 | 5 284 | 33 512 | 16 787 | 1 494 |

Catatan/Note: ...

Sumber/Source: Dinas Pangan dan Perkebunan Kabupaten Melawi

Tabel
Table 5.2.9

Populasi Ternak Menurut Jenis Ternak Di Kabupaten Melawi, 2021
Livestock Population by Kind of Livestock in Melawi Regency, 2021

| Kecamatan | Ternak Besar | | Ternak Kecil | |
|-------------------|---------------|-----------|---------------|--------------|
| | Sapi | Kerbau | Babi | Kambing |
| (1) | (2) | (3) | (4) | (5) |
| S o k a n | 1 531 | 0 | 1 607 | 301 |
| Tanah Pinoh | 1 529 | 0 | 1 202 | 360 |
| Tanah Pinoh Barat | 780 | 11 | 1 059 | 208 |
| S a y a n | 862 | 6 | 848 | 161 |
| Belimbing | 1 065 | 27 | 1 266 | 396 |
| Belimbing Hulu | 523 | 0 | 1 625 | 310 |
| Nanga Pinoh | 2 131 | 12 | 1 872 | 709 |
| Pinoh Selatan | 791 | 0 | 1 569 | 284 |
| Pinoh Utara | 838 | 0 | 1 265 | 233 |
| Ella Hilir | 1 376 | 0 | 1 575 | 272 |
| Menukung | 1 282 | 0 | 987 | 297 |
| 2021 | 12 708 | 56 | 14 875 | 3 531 |
| 2020 | 12 505 | 65 | 20 786 | 3 725 |

Catatan/Note: ...

Sumber/Source: Dinas Pertanian dan Perikanan Kabupaten Melawi

Tabel
Table 5.2.10

**Populasi Ternak Unggas Menurut Jenis Unggas Di
Kabupaten Melawi, 2021**
*Poultry Population by Kind of Poultry in Melawi Regency,
2021*

| <i>Kecamatan</i> | <i>Ayam Ras</i> | <i>Ayam Buras</i> | <i>Itik</i> |
|-------------------|-----------------|-------------------|--------------|
| (1) | (2) | (3) | (4) |
| S o k a n | 10 300 | 15 135 | 988 |
| Tanah Pinoh | 17 500 | 15 372 | 978 |
| Tanah Pinoh Barat | 3 500 | 9 122 | 768 |
| S a y a n | 8 700 | 13 635 | 774 |
| Belimbing | 11 700 | 15 578 | 842 |
| Belimbing Hulu | 3 700 | 10 125 | 478 |
| Nanga Pinoh | 41 400 | 21 648 | 1 264 |
| Pinoh Selatan | 8 600 | 11 980 | 856 |
| Pinoh Utara | 8 300 | 11 197 | 393 |
| Ella Hilir | 9 700 | 18 092 | 1 067 |
| Menukung | 9 400 | 14 482 | 887 |
| 2021 | 132 800 | 156 366 | 9 295 |
| 2020 | 130 500 | 151 554 | 9 588 |

Catatan/Note: ...

Sumber/Source: Dinas Pertanian dan Perikanan Kabupaten Melawi

Tabel 5.2.11 Jumlah Pemotongan Ternak Menurut Jenis Ternak Di Kabupaten Melawi, 2021
Number of Livestock Slaughtered by Kind of Livestock in Melawi Regency, 2021

| Kecamatan | Ternak Besar | | Ternak Kecil | |
|-------------------|--------------|-----------|--------------|--------------|
| | Sapi | Kerbau | Babi | Kambing |
| (1) | (2) | (3) | (4) | (5) |
| S o k a n | 115 | 0 | 159 | 77 |
| Tanah Pinoh | 204 | 0 | 457 | 155 |
| Tanah Pinoh Barat | 87 | 1 | 61 | 4 |
| S a y a n | 77 | 3 | 87 | 91 |
| Belimbing | 159 | 6 | 68 | 72 |
| Belimbing Hulu | 88 | 0 | 55 | 6 |
| Nanga Pinoh | 847 | 1 | 2 779 | 502 |
| Pinoh Selatan | 71 | 0 | 75 | 50 |
| Pinoh Utara | 89 | 1 | 73 | 8 |
| Ella Hilir | 128 | 0 | 199 | 72 |
| Menukung | 167 | 0 | 228 | 65 |
| 2021 | 2 032 | 12 | 4 241 | 1 102 |
| 2020 | 1 306 | 0 | 3 886 | 939 |

Catatan/Note: ...

Sumber/Source: Dinas Pertanian dan Perikanan Kabupaten Melawi

Tabel 5.2.12 Jumlah Pemotongan Unggas Menurut Jenis Unggas, 2021
Table 5.2.12 Number of Poultry Slaughtered by Kind of Poultry in Melawi Regency, 2021

| Kecamatan | Ayam Ras | Ayam Buras | Itik |
|-------------------|----------------|---------------|--------------|
| (1) | (2) | (3) | (4) |
| S o k a n | 83 746 | 2 700 | 188 |
| Tanah Pinoh | 102 366 | 2 811 | 258 |
| Tanah Pinoh Barat | 6 622 | 1 111 | 0 |
| S a y a n | 36 011 | 1 020 | 142 |
| Belimbing | 48 583 | 1 739 | 0 |
| Belimbing Hulu | 5 150 | 1 429 | 0 |
| Nanga Pinoh | 191 843 | 3 821 | 638 |
| Pinoh Selatan | 6 170 | 1 975 | 193 |
| Pinoh Utara | 12 775 | 1 743 | 132 |
| Ella Hilir | 75 807 | 2 213 | 0 |
| Menukung | 76 634 | 2 557 | 0 |
| 2021 | 645 707 | 23 119 | 1 551 |
| 2020 | 663 500 | 21 646 | 982 |

Catatan/Note: ...

Sumber/Source: Dinas Pertanian dan Perikanan Kabupaten Melawi

Tabel 5.2.13 **Populasi Dan Produksi Ternak Di Kabupaten Melawi, 2021**
Table **Livestock Population in Melawi Regency, 2021**

| <i>Komoditas</i> | <i>Populasi Ternak (Ekor)</i> | <i>Produksi Daging (Kg)</i> |
|-------------------------|-------------------------------|-----------------------------|
| (1) | (2) | (3) |
| Sapi Potong | 12 708 | 306 706 |
| Kerbau | 56 | 1 860 |
| Kambing | 3 531 | 15 519 |
| Itik | 9 295 | 2 168 |
| Ayam Ras | 132 800 | 987 931 |
| Ayam Buras | 156 366 | 33 067 |
| Babi | 14 875 | 239 451 |
| Lainnya | 0 | 0 |
| Kabupaten Melawi | 329 631 | 1 586 702 |

Catatan/Note: ...

Sumber/Source: Dinas Pertanian dan Perikanan Kabupaten Melawi

Tabel
Table 5.2.14

Perkembangan Produksi Perikanan Menurut Sub Sektor Perikanan, 2018-2021
Progress of Fishery Production by Sector in Melawi Regency, 2018-2021

(Ton)

| <i>Tahun</i> | <i>Perairan Umum</i> | <i>Perairan Budidaya</i> | <i>Jumlah</i> |
|--------------|----------------------|--------------------------|---------------|
| (2) | (3) | (4) | (5) |
| 2018 | 19,65 | 8 104 | 8 123,7 |
| 2019 | 14,22 | 5 051 | 5 065,2 |
| 2020 | 88,88 | 8 760 | 8 848,9 |
| 2021 | 89,72 | 6 745 | 6 834,7 |

Catatan/Note: ...

Sumber/Source: Dinas Pertanian, Perikanan, dan Peternakan Kabupaten Melawi

Tabel 5.2.15 **Produksi Perikanan Di Perairan Umum Menurut Jenis Ikan Dan Alat Penangkapan (Ton), 2021**
Table 5.2.15 **Production of Fishery by Type of Fish (Ton), 2021**

| Jenis Ikan | Alat Penangkapan | | | | | | | | | |
|---------------|------------------|--------------|------------------|--------------|--------------|--------------|-------------|-------------|-------------|-------------|
| | Bubu | | Pancing Berjoran | | Pukat Labuh | | Rawai Dasar | | Jala Tebar | |
| | 2020 | 2021 | 2020 | 2021 | 2020 | 2021 | 2020 | 2021 | 2020 | 2021 |
| (1) | (2) | (4) | (5) | (6) | (7) | (8) | (9) | (10) | (11) | (12) |
| Baung | 7,34 | 6,192 | 15,07 | 1332 | 7,05 | 4,71 | ... | ... | 1,39 | 1,27 |
| Belida | ... | ... | 6,76 | 1,88 | ... | ... | ... | ... | ... | ... |
| Belut Sawah | 1,15 | 1,386 | ... | ... | ... | ... | ... | ... | ... | ... |
| Bilih | ... | ... | ... | ... | ... | ... | ... | ... | ... | ... |
| Gabus | ... | 0,453 | 0,50 | 1,22 | ... | ... | ... | ... | ... | ... |
| Jelawat | ... | ... | 4,03 | ... | 22,36 | ... | 0,30 | ... | 1,91 | ... |
| Lais | 0,65 | 0,781 | 5,26 | 1,04 | 12,36 | 5,07 | 0,52 | 0,70 | ... | ... |
| Lele | 1,16 | 1,581 | 0,22 | 0,77 | ... | ... | ... | ... | ... | ... |
| Mujair | ... | ... | ... | ... | 0,76 | ... | ... | ... | ... | ... |
| Parai | ... | ... | ... | ... | 1,08 | ... | ... | ... | ... | ... |
| Patin | ... | ... | 3,83 | 0,96 | 16,78 | 8,31 | 1,35 | 2,01 | 0,62 | 0,46 |
| Sepat Siam | ... | ... | ... | ... | 0,23 | ... | ... | ... | ... | ... |
| Sepatung | ... | ... | ... | ... | 0,18 | ... | ... | ... | ... | ... |
| Sili/ Tilan | 1,54 | 1,776 | 7,05 | 2,05 | ... | ... | 0,26 | 0,51 | 0,17 | ... |
| Tapah | 4,19 | 3,877 | 6,12 | 2,22 | 2,94 | 0,37 | ... | ... | ... | ... |
| Tawes | 1,80 | 1,399 | 3,45 | 2,54 | 5,34 | 17,14 | ... | 0,80 | ... | 2,11 |
| Toman | 0,29 | ... | ... | ... | 0,15 | ... | ... | ... | ... | ... |
| Udang Danau | 1,97 | 2,001 | ... | ... | ... | ... | ... | ... | ... | ... |
| Udang Galah | ... | ... | ... | ... | ... | ... | ... | ... | ... | ... |
| Jumlah | 12,87 | 20,09 | 52,29 | 26,00 | 69,23 | 35,60 | 2,43 | 4,02 | 4,09 | 3,84 |

Catatan/Note: ...

Sumber/Source: Dinas Pertanian dan Perikanan Kabupaten Melawi

Tabel 5.2.16 **Produksi Perikanan Budidaya Di Keramba Menurut Jenis Ikan (Ton), 2021**
Table 5.2.16 **Fishery Production in Fish Cage by Type of Fish (Ton), 2021**

| Komoditas | Produksi (Ton) |
|-------------|----------------|
| (1) | (2) |
| Gurame | 203 |
| Lele | 664 |
| Mas | 356 |
| Nila | 466 |
| Patin | 170 |
| Jelawat | 34 |
| 2021 | 1 893 |
| 2020 | 862,18 |

Catatan/Note: ...

Sumber/Source: Dinas Pertanian dan Perikanan Kabupaten Melawi

Tabel 5.2.17 **Produksi Perikanan Budidaya Di Kolam Menurut Jenis Ikan, 2021**
Table 5.2.17 **Fishery Production in Pond by Type of Fish in Melawi Regency, 2021**

| <i>Komoditas</i> | <i>Produksi (Ton)</i> |
|------------------|-----------------------|
| (1) | (2) |
| Mas | 855 |
| Jelawat | 343 |
| Gurami | 579 |
| Nila | 969 |
| Lele | 1 350 |
| Patin | 729 |
| 2021 | 4 825 |
| 2020 | 7 899 |

Catatan/Note: ...

Sumber/Source: Dinas Pertanian dan Perikanan Kabupaten Melawi

Tabel
Table 5.2.18

**Jumlah Produksi Dan Nilai Produksi Pembenuhan Ikan
Dari Kolam Upr (Unit Pembenuhan Rakyat) Di Kabupaten
Melawi, 2021**
*Number and Value of River Fishery Production by Type of
Fish in Melawi, 2021*

| <i>Jenis Ikan</i> | <i>Jumlah Produksi (1000 Ekor)</i> | <i>Nilai Produksi (000 Rupiah)</i> |
|-------------------|------------------------------------|------------------------------------|
| (1) | (2) | (3) |
| Gurame | 13 862 | 471 076 200 |
| Lele | 137 846 | 337 117 750 |
| Mas | 59 800 | 234 507 750 |
| Nila | 49 055 | 209 610 250 |
| Patin | 13 805 | 223 612 000 |
| 2021 | 274 368 | 1 475 923 950 |

Catatan/Note: ...

Sumber/Source: Dinas Pertanian dan Perikanan Kabupaten Melawi

Tabel 5.2.19 **Jumlah Rumah Tangga Perikanan Di Kabupaten Melawi, 2021**
Table **Number of Fishery Household in Melawi Regency, 2021**

| Tahun | Perairan Umum | Budidaya | | Jumlah |
|-------|---------------|----------|-------|--------|
| | | Karamba | Kolam | |
| (1) | (2) | (3) | (4) | (5) |
| 2019 | 611 | 437 | 1 983 | 3 031 |
| 2020 | 608 | 437 | 1 983 | 3 028 |
| 2021 | 603 | 437 | 1 983 | 3 023 |

Catatan/Note: ...

Sumber/Source: Dinas Pertanian dan Perikanan Kabupaten Melawi

Tabel 5.2.20 **Perkembangan Jumlah Penggunaan Alat Penangkapan Ikan Menurut Jenisnya Di Kabupaten Melawi, 2020-2021**
Table *Progress of Fishery Gear Usage by Type of Gear in Melawi Regency, 2020-2021*

| Sarana Produksi | 2020 | 2021 |
|------------------|------------|------------|
| (1) | (2) | (3) |
| Bubu | 56 | 57 |
| Pancing Berjoran | 223 | 223 |
| Pukat Labuh | 290 | 289 |
| Rawai Dasar | 20 | 20 |
| Jala Tebar | 21 | 19 |
| Jumlah | 610 | 608 |

Catatan/Note: ...

Sumber/Source: Dinas Pertanian dan Perikanan Kabupaten Melawi


Produksi Listrik PLN Tahun 2021

70.837.265 kWh



Jumlah Air yang Disalurkan PDAM Tahun 2021

1.877.835 M³



<https://melawikab.bps.go.id>

PENJELASAN TEKNIS

1. Pelanggan adalah individu atau kelompok, baik rumah tangga, perusahaan atau institusi non profit yang membeli air bersih dari perusahaan air bersih.
2. Air disalurkan adalah volume air bersih dari perusahaan air bersih

TECHNICAL NOTES

1. *Customers are individuals or groups, whether household, company or non-profit institutions that buy water supply from water supply establishment.*
2. *Distributed water is the volume of water supply from water supply establishment.*

<https://melawikab.bps.go.id>

ULASAN

Jumlah listrik yang terjual oleh PT.PLN di Kabupaten Melawi pada tahun 2021 sebesar 65.560.574 KWh. Jumlah pelanggan listrik PT.PLN meningkat dari tahun sebelumnya sebanyak 42.827 pelanggan menjadi 46.634 pelanggan.

Pelanggan air PDAM di Kabupaten Melawi pada tahun 2021 sebanyak 8.573 pelanggan dengan jumlah air yang disalurkan sebesar 1.877.835 m³.

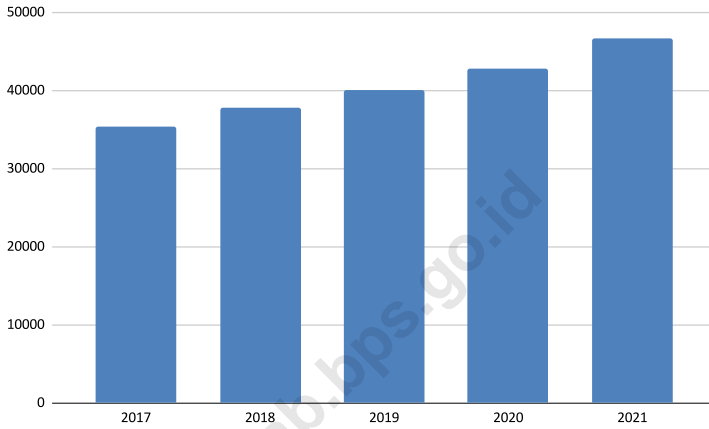
DESCRIPTION

PT.PLN electricity production in Melawi Regency in 2021 amounted to 65,560,574 KWh. The number of PT.PLN electricity customers increased from 42,827 in the previous year to 46,634.

PDAM water customers in Melawi Regency in 2021 were 8,573 customers with the amount of water channeled at 1,877,835 m³.

Gambar
Figures 6.1

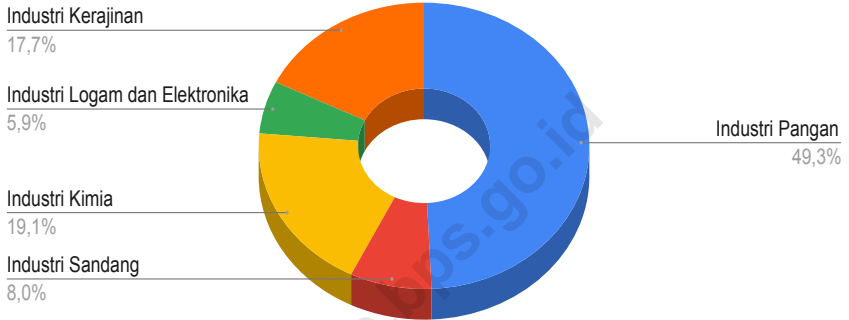
Jumlah Pelanggan Listrik PLN, 2017-2021
Number of Electricity Customers, 2017-2021



Sumber/Source : PLN

Gambar 6.2
Figures

Jumlah Industri Kecil Menengah (IKM) Di Kabupaten Melawi, 2021
Number of Small and Medium Industries in Melawi Regency, 2021



Sumber/Source : Dinas Tenaga Kerja Kabupaten Melawi

Tabel
Table 6.1

Daya Terpasang, Produksi, dan Distribusi Listrik PT. PLN (Persero) pada Cabang/Ranting PLN Menurut Kecamatan di Kabupaten Melawi, 2021
Installed Electricity Power, Production, and Distribution of PT. PLN (Persero) at PLN Branch by Subdistrict in Melawi Regency, 2021

| Kecamatan Subdistrict | Daya Terpasang Installed Electricity Power (KW) | Produksi Listrik Electricity Production (KWh) | Listrik Terjual Electricity Sold (KWh) | Dipakai Sendiri Own Used (KWh) | Susut/ Hilang Shrinkage/ Lost (KWh) |
|--------------------------|--|---|--|--|---|
| (1) | (2) | (3) | (4) | (5) | (6) |
| Sokan | ... | ... | ... | ... | ... |
| Tanah Pinoh | ... | ... | ... | ... | ... |
| Tanah Pinoh Barat | ... | ... | ... | ... | ... |
| Sayan | ... | ... | ... | ... | ... |
| Belimbing | ... | ... | ... | ... | ... |
| Belimbing Hulu | ... | ... | ... | ... | ... |
| Nanga Pinoh | ... | ... | ... | ... | ... |
| Pinoh Selatan | ... | ... | ... | ... | ... |
| Pinoh Utara | ... | ... | ... | ... | ... |
| Ella Hilir | ... | ... | ... | ... | ... |
| Menukung | ... | ... | ... | ... | ... |
| Kabupaten Melawi | ... | 70 837 265 | 65 560 574 | ... | ... |

Catatan/Note: ...

Sumber/Source: PLN Kabupaten Melawi

Tabel
Table 6.2**Jumlah Pelanggan Listrik Menurut Kecamatan di
Kabupaten Melawi, 2017–2021**
**Number of Electricity Customers by Subdistrict in Melawi
Regency, 2017–2021**

| Kecamatan Subdistrict | 2017 | 2018 | 2019 | 2020 | 2021 |
|--------------------------|---------------|---------------|---------------|---------------|---------------|
| (1) | (2) | (3) | (4) | (5) | (6) |
| Sokan | ... | ... | ... | ... | ... |
| Tanah Pinoh | ... | ... | ... | ... | ... |
| Tanah Pinoh Barat | ... | ... | ... | ... | ... |
| Sayan | ... | ... | ... | ... | ... |
| Belimbing | ... | ... | ... | ... | ... |
| Belimbing Hulu | ... | ... | ... | ... | ... |
| Nanga Pinoh | ... | ... | ... | ... | ... |
| Pinoh Selatan | ... | ... | ... | ... | ... |
| Pinoh Utara | ... | ... | ... | ... | ... |
| Ella Hilir | ... | ... | ... | ... | ... |
| Menukung | ... | ... | ... | ... | ... |
| Kabupaten Melawi | 35 406 | 37 759 | 40 028 | 42 827 | 46 634 |

Catatan/Note: ...

Sumber/Source: PLN Kabupaten Melawi

Tabel
Table 6.3**Jumlah Pelanggan dan Air Minum yang Disalurkan
Menurut Kecamatan di Kabupaten Melawi, 2021**
*Number of Customers and Distributed Water by Subdistrict
in Melawi Regency, 2021*

| Kecamatan Subdistrict | Pelanggan Number of Customers | Air Disalurkan Distributed Water (m ³) | Nilai Value (Rp) |
|--------------------------|----------------------------------|--|------------------------|
| (1) | (2) | (3) | (4) |
| Sokan | ... | ... | ... |
| Tanah Pinoh | ... | ... | ... |
| Tanah Pinoh Barat | ... | ... | ... |
| Sayan | ... | ... | ... |
| Belimbing | ... | ... | ... |
| Belimbing Hulu | ... | ... | ... |
| Nanga Pinoh | ... | ... | ... |
| Pinoh Selatan | ... | ... | ... |
| Pinoh Utara | ... | ... | ... |
| Ella Hilir | ... | ... | ... |
| Menukung | ... | ... | ... |
| Kabupaten Melawi | 8 573 | 1 877 835 | 13 950 583 875 |

Catatan/Note: ...

Sumber/Source: PDAM Tirta Melawi

Tabel
Table 6.4**Perkembangan Jumlah Pelanggan Air MInum Menurut Jenis Pelanggan di Kabupaten Melawi, 2019–2021**
Growth of Distributed Water Customers by Consumer Type in Melawi Regency, 2019–2021

| Jenis Pelanggan Subdistrict | 2019 | 2020 | 2021 |
|--------------------------------|--------------|--------------|--------------|
| (1) | (4) | (5) | (6) |
| Rumah Tangga | 5 698 | 5 992 | 6 598 |
| Sosial | 145 | 165 | 187 |
| Kantor Pemerintah | 79 | 79 | 82 |
| Niaga Besar | 1 274 | 1 379 | 1 360 |
| Niaga Kecil | 302 | 341 | 340 |
| Industri | 3 | 5 | 6 |
| Hidran Air | ... | ... | ... |
| Lainnya | ... | ... | ... |
| Kabupaten Melawi | 7 501 | 7 961 | 8 573 |

Catatan/Note: ...

Sumber/Source: PDAM Tirta Melawi

Tabel
Table 6.5**Jumlah Industri Kecil Menengah (IKM) Di Kabupaten Melawi, 2021**
Number of Small and Medium Industries in Melawi Regency, 2021

| Kecamatan Subdistrict | Industri Pangan | Industri Sandang | Industri Kimia Dan Bahan Bangunan | Industri Logam Dan Elektronika | Industri Kerajinan |
|--------------------------|--------------------|---------------------|---|--------------------------------------|-----------------------|
| (1) | (2) | (3) | (4) | (5) | (6) |
| Sokan | 13 | 3 | 16 | 3 | 4 |
| Tanah Pinoh | 23 | 26 | 19 | 11 | 8 |
| Tanah Pinoh Barat | 16 | 0 | 0 | 0 | 6 |
| Sayan | 162 | 3 | 3 | 2 | 0 |
| Belimbing | 17 | 0 | 10 | 0 | 3 |
| Belimbing Hulu | 0 | 0 | 2 | 0 | 0 |
| Nanga Pinoh | 103 | 21 | 84 | 14 | 47 |
| Pinoh Selatan | 34 | 6 | 13 | 1 | 15 |
| Pinoh Utara | 3 | 0 | 2 | 15 | 61 |
| Ella Hilir | 31 | 4 | 4 | 2 | 2 |
| Menukung | 5 | 3 | 5 | 1 | 0 |
| Kabupaten Melawi | 407 | 66 | 158 | 49 | 146 |

Catatan/Note: ...

Sumber/Source: Dinas Tenaga Kerja Kabupaten Melawi

Tabel
Table 6.6**Jumlah Tenaga Kerja Industri Kecil Menengah (IKM) Di Kabupaten Melawi, 2021**
Number of Small and Medium Industry Workers (IKM) in Melawi Regency, 2021

| Kecamatan Subdistrict | Industri Pangan | Industri Sandang | Industri Kimia Dan Bahan Bangunan | Industri Logam Dan Elektronika | Industri Kerajinan |
|--------------------------|--------------------|---------------------|---|--------------------------------------|-----------------------|
| (1) | (2) | (3) | (4) | (5) | (6) |
| Sokan | 15 | 6 | 26 | 3 | 13 |
| Tanah Pinoh | 36 | 39 | 42 | 19 | 23 |
| Tanah Pinoh Barat | 25 | 0 | 0 | 0 | 6 |
| Sayan | 162 | 4 | 4 | 3 | 2 |
| Belimbing | 301 | 0 | 30 | 0 | 3 |
| Belimbing Hulu | 0 | 0 | 6 | 0 | 0 |
| Nanga Pinoh | 251 | 59 | 281 | 35 | 84 |
| Pinoh Selatan | 46 | 6 | 20 | 1 | 15 |
| Pinoh Utara | 9 | 0 | 4 | 15 | 60 |
| Ella Hilir | 34 | 4 | 9 | 4 | 2 |
| Menukung | 11 | 3 | 7 | 1 | 0 |
| Kabupaten Melawi | 890 | 121 | 429 | 81 | 208 |

Catatan/Note: ...

Sumber/Source: Dinas Tenaga Kerja Kabupaten Melawi

Tabel
Table 6.7**Distribusi Bahan Bakar Menurut Bulan Dan Jenis Bahan Bakar Di Kabupaten Melawi, 2021**
Fuel Distribution by Month and Type of Fuel in Melawi Regency, 2021

| Bulan Month | Premium (Ribu Liter) | Pertalite (Ribu Liter) | Pertalite Khusus (Ribu Liter) | Pertamax (Ribu Liter) |
|-------------------------|-------------------------|------------------------|----------------------------------|--------------------------|
| (1) | (2) | (3) | (4) | (5) |
| Januari | 1 064 | 776 | 0 | 5 |
| Februari | 1 032 | 688 | 0 | 17 |
| Maret | 1 088 | 768 | 0 | 10 |
| April | 1 088 | 712 | 0 | 12 |
| Mei | 1 088 | 704 | 0 | 16 |
| Juni | 1 072 | 749 | 0 | 8 |
| Juli | 1 081 | 821 | 0 | 16 |
| Agustus | 1 216 | 810 | 0 | 24 |
| September | 1 262 | 661 | 224 | 8 |
| Oktober | 1 222 | 304 | 655 | 16 |
| Nopember | 0 | 552 | 1 381 | 40 |
| Desember | 0 | 1 049 | 1 185 | 88 |
| Kabupaten Melawi | 11 213 | 8 594 | 3 445 | 260 |

Catatan/Note: ...

Sumber/Source: Pertamina Depot Sintang

Lanjutan Tabel/Continued Table 6.7

| Bulan Month | Biosolar (Ribu Liter) | Solar (Ribu Liter) | Dexlite (Ribu Liter) | Jumlah |
|-------------------------|--------------------------|-----------------------|-------------------------|---------------|
| (1) | (6) | (7) | (8) | (9) |
| Januari | 936 | 264 | 40 | 3 085 |
| Februari | 104 | 1 008 | 36 | 2 885 |
| Maret | 1 128 | 32 | 48 | 3 074 |
| April | 1 096 | 72 | 36 | 3 016 |
| Mei | 1 168 | 0 | 32 | 3 008 |
| Juni | 1 176 | 0 | 44 | 3 049 |
| Juli | 1 240 | 0 | 64 | 3 222 |
| Agustus | 1 264 | 0 | 48 | 3 362 |
| September | 1 248 | 0 | 44 | 3 447 |
| Oktober | 1 248 | 0 | 84 | 3 529 |
| Nopember | 1 229 | 0 | 209 | 3 411 |
| Desember | 1 168 | 0 | 408 | 3 898 |
| Kabupaten Melawi | 13 005 | 1 376 | 1 093 | 38 986 |

Catatan/Note: ...

Sumber/Source: Pertamina Depot Sintang

Tabel
Table 6.8**Distribusi Bahan Bakar Menurut Kecamatan Dan Jenis
Bahan Bakar Di Kabupaten Melawi, 2021**
*Fuel Distribution by Subdistrict and Type of Fuel in Melawi
Regency, 2021*

| Kecamatan Subdistrict | Premium (Ribu Liter) | Pertalite (Ribu Liter) | Pertalite Khusus (Ribu Liter) | Pertamax (Ribu Liter) |
|--------------------------|-------------------------|------------------------|----------------------------------|--------------------------|
| (1) | (2) | (3) | (4) | (5) |
| S o k a n | 1 272 | 560 | 304 | 0 |
| Tanah Pinoh | 552 | 0 | 200 | 0 |
| Tanah Pinoh Barat | 160 | 24 | 191 | 0 |
| S a y a n | 96 | 32 | 96 | 0 |
| Belimbing | 2 464 | 1 071 | 595 | 0 |
| Belimbing Hulu | ... | ... | ... | ... |
| Nanga Pinoh | 3 192 | 6 603 | 1 320 | 260 |
| Pinoh Selatan | ... | ... | ... | ... |
| Pinoh Utara | ... | ... | ... | ... |
| Ella Hilir | 2 688 | 266 | 588 | 0 |
| Menukung | 789 | 38 | 151 | 0 |
| Kabupaten Melawi | 11 213 | 8 594 | 3 445 | 260 |

Catatan/Note: ...

Sumber/Source: Pertamina Depot Sintang

Lanjutan Tabel/Continued Table 6.8

| Kecamatan Subdistrict | Biosolar (Ribu Liter) | Solar (Ribu Liter) | Dexlite (Ribu Liter) | Jumlah |
|--------------------------|--------------------------|-----------------------|-------------------------|---------------|
| (1) | (2) | (3) | (4) | (5)0 |
| S o k a n | 1 224 | 136 | 296 | 3 792 |
| Tanah Pinoh | 800 | 64 | 0 | 1 616 |
| Tanah Pinoh Barat | 248 | 0 | 5 | 628 |
| S a y a n | 248 | 0 | 0 | 472 |
| Belimbing | 1 725 | 184 | 63 | 6 102 |
| Belimbing Hulu | ... | ... | ... | ... |
| Nanga Pinoh | 7 320 | 864 | 595 | 20 154 |
| Pinoh Selatan | ... | ... | ... | ... |
| Pinoh Utara | ... | ... | ... | ... |
| Ella Hilir | 1 224 | 128 | 104 | 4 998 |
| Menukung | 216 | 0 | 30 | 1 224 |
| Kabupaten Melawi | 13 005 | 1 376 | 1 093 | 38 986 |

Catatan/Note: ...

Sumber/Source: Pertamina Depot Sintang

Jumlah Penginapan di Kabupaten Melawi pada
Tahun 2021 adalah

20 Penginapan



<https://melawikab.bps.go.id>

PENJELASAN TEKNIS**TECHNICAL NOTES**

- | | |
|---|--|
| <p>1. Wisatawan mancanegara (wisman) ialah s e t i a p pengunjung yang mengunjungi suatu negara di luar tempat tinggalnya, didorong oleh satu atau beberapa keperluan tanpa bermaksud memperoleh penghasilan di tempat yang dikunjungi dan lamanya kunjungan tersebut tidak lebih dari satu tahun (12 bulan).</p> | <p>1. <i>An International Visitor is any person visiting a country other than his usual place of residence for any reason other than for earning income in the country visited, and the length of stay is no more than one year (12 months).</i></p> |
| <p>2. Hotel adalah penyediaan akomodasi secara harian berupa kamar-kamar di dalam satu bangunan yang dapat dilengkapi dengan jasa pelayanan makan dan minum, kegiatan hiburan dan atau fasilitas lainnya. Hotel terdiri dari hotel berbintang dan hotel non- bintang.</p> | <p>2. <i>Hotel is a daily supply of accommodation rooms within a building which can be equipped with eating and drinking services, entertainment activities and/or other facilities. Hotel consists of a classified hotel and a non-classified hotel.</i></p> |
| <p>3. Hotel bintang adalah usaha penyediaan jasa pelayanan penginapan, makan minum serta jasa lainnya bagi umum dengan menggunakan sebagian atau seluruh bangunan. Usaha ini dikelola secara komersial serta memenuhi ketentuan persyaratan sebagai hotel bintang (termasuk berlian) yang ditetapkan dalam surat keputusan instansi yang membinanya. Misalnya hotel bintang lima, hotel bintang empat dan seterusnya.</p> | <p>3. <i>A star hotel is the business of providing an accommodation, eating and drinking as well as other services for the public by using a building or a part of a building. It is managed commercially and meets specified requirements as a star hotel (including diamonds) set forth in the decree of fostering agency. For example, five star hotel, four star hotel, and so on.</i></p> |
| <p>4. Tingkat penghunian kamar</p> | <p>4. <i>Room occupancy rate is the</i></p> |

adalah rata-rata lamanya tamu menginap adalah banyaknya malam tempat tidur yang terpakai (malam tamu) dengan banyaknya tamu yang menginap di hotel atau akomodasi lainnya.

number of room-nights occupied divided by the number of room-nights available, multiplied by 100 percent.

<https://melawikab.bps.go.id>

ULASAN

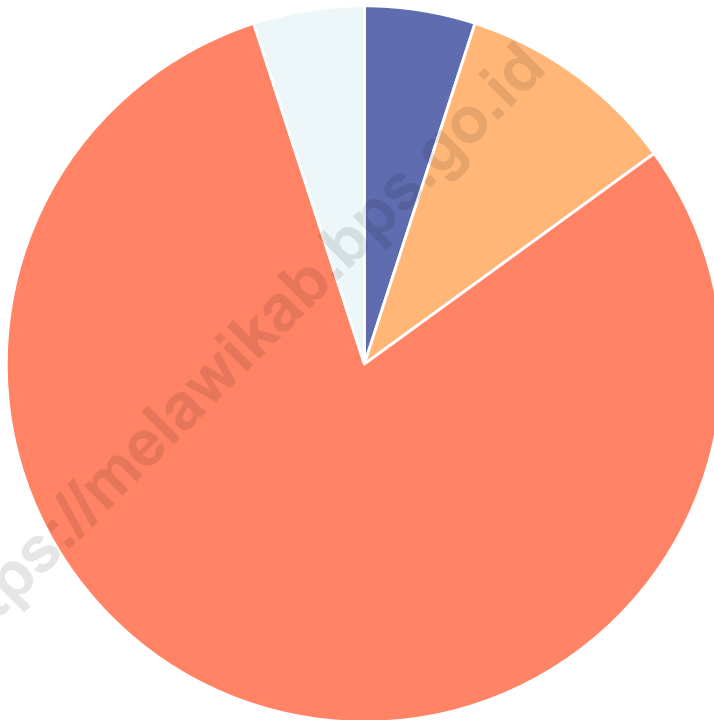
Jumlah penginapan di Kabupaten Melawi pada tahun 2021 sebanyak 20 penginapan. Penginapan sebagian besar berlokasi di Kecamatan Nanga Pinoh, yaitu sebesar 80 persen dari total penginapan yang ada. Sebanyak 20 persen sisanya tersebar di empat kecamatan, yaitu Kecamatan Menukung, Sokan, dan Tanah Pinoh.

DESCRIPTION

The number of lodgings in Melawi Regency is 20 Inns. Most lodgings are located in Nanga Pinoh Subdistrict, which is 80 percent of the total lodging. The remaining 20 percent is spread over four sub-districts, namely Menukung, Sokan, and Tanah Pinoh..

<https://melawikab.bps.go.id>

Gambar 7.1 **Persentase Penginapan Menurut Kecamatan (%), 2021**
Figures 7.1 **Lodging Percentage by Subdistrict (%), 2021**



■ Sokan ■ TanahPinoh ■ NangaPinoh ■ Menukung

Sumber/Source : BPS Kabupaten Melawi

Gambar 7.2
Figures

Jumlah Penginapan Menurut Kecamatan, 2021
Number of Lodging by Subdistrict, 2021



Sumber/Source : BPS Kabupaten Melawi

Tabel
Table 7.1**Jumlah Penginapan, 2019-2021**
Number of Lodgings, 2019-2021

| Kecamatan Subdistrict | 2019 | 2020 | 2021 |
|--------------------------|-----------|-----------|-----------|
| (1) | (2) | (3) | (4) |
| Sokan | 1 | 1 | 1 |
| Tanah Pinoh | 2 | 2 | 2 |
| Tanah Pinoh Barat | 0 | 0 | 0 |
| Sayan | 0 | 0 | 0 |
| Belimbing | 0 | 0 | 0 |
| Belimbing Hulu | 0 | 0 | 0 |
| Nanga Pinoh | 16 | 16 | 16 |
| Pinoh Selatan | 0 | 0 | 0 |
| Pinoh Utara | 0 | 0 | 0 |
| Ella Hilir | 1 | 1 | 0 |
| Menukung | 1 | 1 | 1 |
| Kabupaten Melawi | 21 | 21 | 20 |

Catatan/Note: ...

Sumber/Source: BPS Kabupaten Melawi

Tabel
Table 7.2

Daftar Nama Objek Wisata Terdaftar, Fasilitas dan Tahun Ijin Operasi Tahun 2021
List of Registered Tourism Objects, Facilities and Operational Register Date 2021

| Kecamatan Subdistrict | Nama Objek Wisata Tourism Object Name | Alamat Address | Fasilitas Facilities |
|--------------------------|---|---|--|
| (1) | (2) | (3) | (4) |
| Belimbing | Matuari | Jalan Provinsi, Desa Pemuar | 1. Kolam Renang 2. Arena Permainan 3. Cotage/Penginapan 4. Aula Pertemuan 5. Lahan Parkir 6. Warung Minuman 7. Toilet/WC |
| Nanga Pinoh | Kurnia Water Park and Outbond | Jalan Sertu Desa Tembawang Panjang | 1. Kolam Renang 2. Arena Permainan 3. Mushola 4. Aula Pertemuan 5. Lahan Parkir 6. Warung/Kantin 7. Toilet/WC 8. Outbond |
| Nanga Pinoh | KORWK. G&G | Desa Semadin Lengkong | 1. Lapangan Futsal 2. Lapangan Voli Pasir 3. Lapangan Bulutangkis 4. Jogging Track 5. Kolam Renang 6. Permainan Anak-anak 7. Tempat Bilas 8. Toilet/WC 9. Lahan Parkir |
| Nanga Pinoh | Golden Indah Tahlut | Jalan Nanga Pinoh-Kota Baru | 1. Gazebo 2. Warung/Kantin 3. Kolam Pemandangan 4. Toilet/WC 5. Lahan Parkir |

Catatan/Note: ...

Sumber/Source: Dinas Pemuda, Olahraga, dan Pariwisata

Lanjutan Tabel/*Continued Table 7.2*

| Kecamatan Subdistrict | Nama Objek Wisata Tourism Object Name | Alamat Address | Fasilitas Facilities | | |
|--|--|-----------------------------------|--|--|--|
| (1) | (2) | (3) | (4) | | |
| Pinoh Selatan | Wisata Rindu Alam | Jalan Nanga Pinoh-Kota Baru | <ol style="list-style-type: none"> 1. Kolam Anak 2. Aula Terbuka 3. Toilet/WC 4. Warung/Kantin 5. Lahan Parkir | | |
| Pinoh Selatan | Wisata Bukit Lintang | Jalan PT. Erna Desa Bayur Raya | <table style="width: 100%; border: none;"> <tr> <td style="width: 50%; vertical-align: top;"> <ol style="list-style-type: none"> 1. Kolam Renang 2. Spot Foto 3. Gazebo 4. Aula Pertemuan 5. Lahan Parkir </td> <td style="width: 50%; vertical-align: top;"> <ol style="list-style-type: none"> 6. Warung/Kantin 7. Toilet/WC </td> </tr> </table> | <ol style="list-style-type: none"> 1. Kolam Renang 2. Spot Foto 3. Gazebo 4. Aula Pertemuan 5. Lahan Parkir | <ol style="list-style-type: none"> 6. Warung/Kantin 7. Toilet/WC |
| <ol style="list-style-type: none"> 1. Kolam Renang 2. Spot Foto 3. Gazebo 4. Aula Pertemuan 5. Lahan Parkir | <ol style="list-style-type: none"> 6. Warung/Kantin 7. Toilet/WC | | | | |

Catatan/Note: ...

Sumber/Source: Dinas Pemuda, Olahraga, dan Pariwisata Kabupaten Melawi

Panjang Jalan Kabupaten

di Kabupaten Melawi


766,49 KM

149,18 KM Baik

315,13 KM Sedang

258,07 KM Buruk

4,41 KM Sangat Buruk



<https://melawikab.bps.go.id>

PENJELASAN TEKNIS

1. Kantor Pos adalah tempat pemberi pelayanan komunikasi tertulis dan atau surat elektronik, layanan paket, layanan logistik, layanan transaksi keuangan, dan layanan keagenan pos untuk kepentingan umum. Rumah pos berfungsi sama seperti kantor pos dan kantor pos pembantu, bedanya rumah pos biasanya terletak di daerah terpencil.

TECHNICAL NOTES

1. *Post Office is a service provider facility of written communication and or electronic mail, parcel service, logistics services, financial transaction services, and postal services to the public. Postal house has the same function as the post office and subsidiary of post office the difference is that postal house is usually located in remote areas.*

<https://melawikab.bps.go.id>

ULASAN

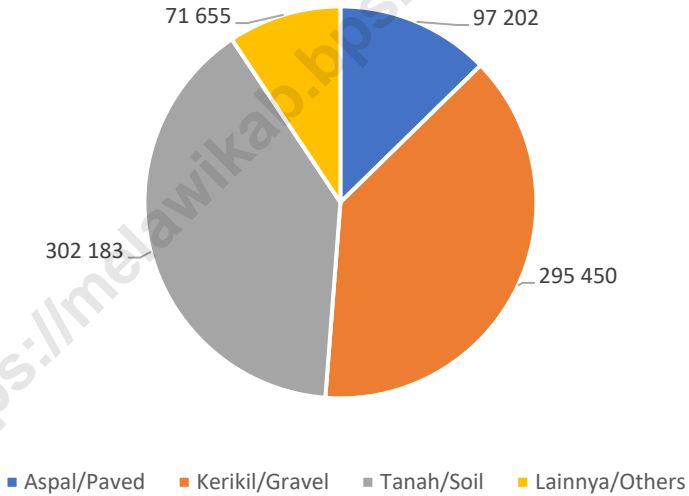
Panjang jalan Kabupaten di Wilayah Kabupaten Melawi sampai tahun 2021 tercatat 766,49 km, yang didominasi oleh jalan berkondisi sedang yaitu sebesar 315,128 km dan 149,179 km jalan berkondisi baik. Status jalan yang ada di Kabupaten Melawi berkelas IIIB dengan pengelolaan terbesar oleh Kabupaten.

DESCRIPTION

Road length in the Melawi Regency in 2021 recorded 766.49 kilometres. Road conditions throughout 2018 dominated by damage condition that is 315.128 kilometres roads and 149,179 km in good condition. All roads in the Melawi Regency classified as class IIIB with the most of the roads managed by the regency.

Gambar 8.1
Figures

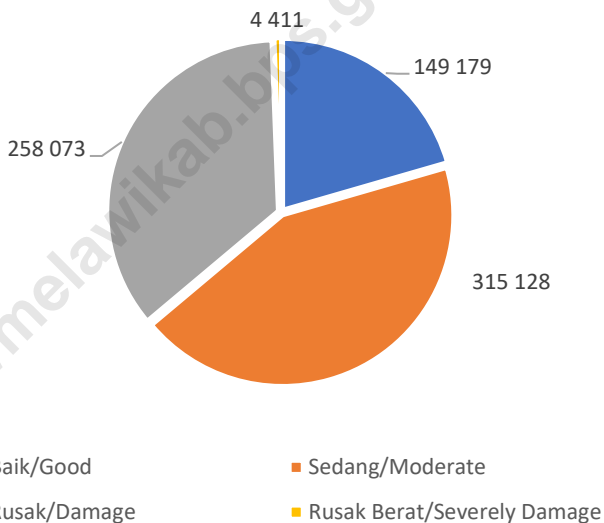
**Panjang Jalan Kabupaten Menurut Jenis Permukaan
Jalan di Kabupaten Melawi (km), 2021**
*Length of Regency Roads by Type of Road Surface in
Melawi Regency (km), 2021*



Sumber/Source : Dinas Pekerjaan Umum dan Penataan Ruang Kabupaten Melawi

Gambar 8.2
Figures

Panjang Jalan Kabupaten Menurut Kondisi Jalan di Kabupaten Melawi (km), 2021
Length of Regency Roads by Condition of Roads in Melawi Regency (km), 2021



Sumber/Source : Dinas Pekerjaan Umum dan Penataan Ruang Kabupaten Melawi

8.1 TRANSPORTASI TRANSPORTATION

Tabel 8.1.1 **Panjang Jalan¹ Menurut Tingkat Kewenangan Pemerintahan di Kabupaten Melawi (km), 2020–2021**
Table **Length of Roads by Level of Government Authority in Melawi Regency (km), 2020–2021**

| Tingkat Kewenangan Pemerintahan <i>Level of Government Authority</i> | 2020 | 2021 |
|---|--------|--------|
| (1) | (3) | (4) |
| Negara ² /State ² | ... | ... |
| Provinsi/Province | ... | ... |
| Kabupaten/Kota <i>Regency/Municipality</i> | 766,49 | 766,49 |
| Jumlah/Total | ... | ... |

Catatan/Note: ¹ Data tidak termasuk panjang jalan tol/Excluding toll road

² Berdasarkan Keputusan Menteri Pekerjaan Umum dan Perumahan Rakyat No. 248/KPTS/M/2015/Based on Public Work and Public Housing Ministerial Decree No. 248/KPTS/M/2015

Sumber/Source: Dinas Pekerjaan Umum dan Penataan Ruang Kabupaten Melawi

Tabel 8.1.2 Panjang Jalan Kabupaten Menurut Jenis Permukaan Jalan di Kabupaten Melawi (km), 2021
Length of Region's Roads by Type of Road Surface in Melawi Regency (km), 2021

| Jenis Permukaan Jalan Type of Road Surface | Jumlah Total | Persentase Percentage |
|---|-----------------|--------------------------|
| (1) | (2) | (3) |
| Aspal/Paved | 97,202 | 12,681 |
| Kerikil/Gravel | 295,450 | 38,546 |
| Tanah/Soil | 302,183 | 39,424 |
| Lainnya/Others | 71,655 | 9,348 |
| Jumlah/Total | 766,490 | 100 |

Catatan/Note: ...

Sumber/Source: Dinas Pekerjaan Umum dan Penataan Ruang Kabupaten Melawi

Tabel 8.1.3 Panjang Jalan Kabupaten Menurut Kondisi Jalan di Kabupaten Melawi (km), 2021
Table *Length of Region's Roads by Condition of Roads in Melawi Regency (km), 2021*

| Kondisi Jalan <i>Condition of Roads</i> | Jumlah <i>Total</i> | Persentase <i>Percentage</i> |
|--|------------------------|---------------------------------|
| (1) | (2) | (3) |
| Baik/ <i>Good</i> | 149,179 | 20,53 |
| Sedang/ <i>Moderate</i> | 315,128 | 43,36 |
| Rusak/ <i>Damage</i> | 258,073 | 35,51 |
| Rusak Berat/ <i>Severely Damage</i> | 4,411 | 0,61 |
| Jumlah/<i>Total</i> | 726,791 | 100 |

Catatan/*Note*: ...

Sumber/*Source*: Dinas Pekerjaan Umum dan Penataan Ruang Kabupaten Melawi

Tabel 8.1.4 **Realisasi Bongkar Muat Barang Melalui Satker LLASD Melawi, 2021**
Table **Realization of Loading and Unloading of Goods through the LLASD Melawi Satker, 2021**

| Bulan Months | 9 Bahan Pokok | | Bahan Makanan | | Barang Kelontong | | Barang Lainnya | | Jumlah Total | |
|-------------------------|---------------|---------|---------------|---------|------------------|---------|----------------|---------|--------------|---------|
| | Muat | Bongkar | Muat | Bongkar | Muat | Bongkar | Muat | Bongkar | Muat | Bongkar |
| (1) | (2) | (3) | (4) | (5) | (6) | (7) | (8) | (9) | (10) | (11) |
| Januari | ... | ... | ... | ... | ... | ... | ... | ... | ... | ... |
| Pebruari | ... | ... | ... | ... | ... | ... | ... | ... | ... | ... |
| Maret | ... | ... | ... | ... | ... | ... | ... | ... | ... | ... |
| April | ... | ... | ... | ... | ... | ... | ... | ... | ... | ... |
| M e i | ... | ... | ... | ... | ... | ... | ... | ... | ... | ... |
| J u n i | ... | ... | ... | ... | ... | ... | ... | ... | ... | ... |
| J u l i | ... | ... | ... | ... | ... | ... | ... | ... | ... | ... |
| Agustus | ... | ... | ... | ... | ... | ... | ... | ... | ... | ... |
| September | ... | ... | ... | ... | ... | ... | ... | ... | ... | ... |
| Oktober | ... | ... | ... | ... | ... | ... | ... | ... | ... | ... |
| Nopember | ... | ... | ... | ... | ... | ... | ... | ... | ... | ... |
| Desember | ... | ... | ... | ... | ... | ... | ... | ... | ... | ... |
| Kabupaten Melawi | ... | ... | ... | ... | ... | ... | ... | ... | ... | ... |

Catatan/Note: ...

Sumber/Source: Dinas Perhubungan Kabupaten Melawi

Tabel 8.1.5 Banyaknya Kendaraan Umum Yang Aktif Dan Tidak Aktif Di Kabupaten Melawi, 2021
Table 8.1.5 *Number of Active and Inactive Public Vehicles in Melawi Regency, 2021*

| Kecamatan Subdistrict | 2019 | 2020 | 2021 |
|--------------------------|------|--------------|------|
| (1) | (2) | (3) | (4) |
| Truk | ... | 522 | ... |
| Bis Sedang dan Bis Besar | ... | 64 | ... |
| Pickup | ... | 408 | ... |
| Oplet | ... | 63 | ... |
| Mobil Tanki | ... | 43 | ... |
| Tronton | ... | 1 | ... |
| Engkel | ... | 0 | ... |
| Mobil Box | ... | 4 | ... |
| Dump Truck | ... | 163 | ... |
| Kabupaten Melawi | ... | 1 268 | ... |

Catatan/Note: ...

Sumber/Source: Dinas Perhubungan Kabupaten Melawi

Tabel 8.1.6 Jumlah Angkutan Sungai Menurut Jenisnya Di Kabupaten Melawi, 2021
Table Amount of River Transportation by Type in Melawi Regency, 2021

| Kecamatan Subdistrict | 2013 | 2014 | 2015 | 2016 | 2017 | 2018 | 2019 | 2020 | 2021 |
|-----------------------------------|------------|------------|------------|------------|------------|------------|------------|------------|------------|
| (1) | (2) | (3) | (4) | (5) | (6) | (7) | (8) | (9) | (10) |
| Perahu Motor | 400 | 360 | 363 | 364 | 260 | 260 | 260 | 115 | ... |
| Bandung Bermotor | 6 | 6 | 6 | 6 | 7 | ... | ... | ... | ... |
| Tongkang | 6 | 9 | 9 | 4 | 14 | 7 | 7 | 4 | ... |
| Perahu Motor Cepat / Speedboat | 375 | 343 | 343 | 344 | 353 | 11 | 11 | 11 | ... |
| Perahu Tambang | 50 | 45 | 36 | 37 | 56 | ... | ... | ... | ... |
| Longboat | 2 | 2 | 2 | 2 | 4 | 2 | 2 | 2 | ... |
| Kapal Tunda / Tug Boat | 0 | 3 | 3 | 3 | 5 | ... | ... | ... | ... |
| Kendaraan lain | ... | ... | ... | 0 | 1 | ... | ... | ... | ... |
| Kabupaten Melawi | 839 | 768 | 762 | 760 | 700 | 280 | 280 | 132 | ... |

Catatan/Note: ...

Sumber/Source: Dinas Perhubungan Kabupaten Melawi

Tabel 8.1.7 Keluar Masuk Kendaraan, Penumpang Melalui Dermaga Nanga Pinoh, 2021
In And Out Of Vehicles, Passengers Through The Nanga Pinoh Pier, 2021

| Bulan Months | Jumlah Kendaraan Number of Vehicles | | Jumlah Penumpang Total passenger | |
|-------------------------|--|--------------|---|---------------------------------------|
| | Keluar In | Masuk Out | Keluar (Nanga Kayan - Nanga Pinoh) | Masuk (Nanga Pinoh - Nanga Kayan) |
| (1) | (2) | (3) | (4) | (5) |
| Januari | ... | ... | ... | ... |
| Pebruari | ... | ... | ... | ... |
| Maret | ... | ... | ... | ... |
| April | ... | ... | ... | ... |
| Mei | ... | ... | ... | ... |
| Juni | ... | ... | ... | ... |
| Juli | ... | ... | ... | ... |
| Agustus | ... | ... | ... | ... |
| September | ... | ... | ... | ... |
| Oktober | ... | ... | ... | ... |
| Nopember | ... | ... | ... | ... |
| Desember | ... | ... | ... | ... |
| Kabupaten Melawi | ... | ... | ... | ... |

Catatan/Note: ...

Sumber/Source: Dinas Perhubungan Kabupaten Melawi

Tabel 8.1.8 Jumlah Penerbitan Surat Kendaraan Bermotor Menurut Jenisnya Di Kabupaten Melawi, 2021
Number of Motorized Vehicle Certificates Issued by Type in Melawi Regency, 2021

| Bulan Months | STNK | | BPKB | |
|-------------------------|--------------|------------|--------------|------------|
| | 2020 | 2021 | 2020 | 2021 |
| (1) | (2) | (3) | (4) | (5) |
| Januari | 784 | ... | 514 | ... |
| Pebruari | 473 | ... | 270 | ... |
| Maret | 626 | ... | 399 | ... |
| April | 428 | ... | 259 | ... |
| M e i | 280 | ... | 150 | ... |
| J u n i | 462 | ... | 247 | ... |
| J u l i | 557 | ... | 304 | ... |
| Agustus | 602 | ... | 332 | ... |
| September | 587 | ... | 346 | ... |
| Oktober | 475 | ... | 297 | ... |
| Nopember | 755 | ... | 530 | ... |
| Desember | 822 | ... | 601 | ... |
| Kabupaten Melawi | 6 851 | ... | 4 249 | ... |

Catatan/Note: ...

Sumber/Source: Kantor SAMSAT Melawi

Tabel 8.1.9 Jumlah Kendaraan Bermotor Menurut Jenisnya Di Kabupaten Melawi, 2021
Number of Motorized Vehicles by Type in Melawi Regency, 2021

| Bulan Months | Mobil Penumpang Mini Bus | | Mobil Barang Freight Cars | | Bis Bus | | Sepeda Motor Motorcycle | | Kendaraan Khusus Special Vehicles | |
|-------------------------|-----------------------------|------------|------------------------------|------------|------------|------------|----------------------------|------------|--------------------------------------|------------|
| | 2020 | 2021 | 2020 | 2021 | 2020 | 2021 | 2020 | 2021 | 2020 | 2021 |
| (1) | (2) | (3) | (4) | (5) | (6) | (7) | (8) | (9) | (10) | (11) |
| Januari | 191 | ... | 96 | ... | 1 | ... | 1 927 | ... | 0 | ... |
| Pebruari | 123 | ... | 71 | ... | 1 | ... | 1 369 | ... | 1 | ... |
| Maret | 141 | ... | 88 | ... | 7 | ... | 1 573 | ... | 2 | ... |
| April | 113 | ... | 78 | ... | 0 | ... | 1 145 | ... | 0 | ... |
| M e i | 127 | ... | 69 | ... | 1 | ... | 1 153 | ... | 0 | ... |
| J u n i | 137 | ... | 91 | ... | 1 | ... | 1 644 | ... | 0 | ... |
| J u l i | 138 | ... | 87 | ... | 2 | ... | 1 891 | ... | 0 | ... |
| Agustus | 169 | ... | 84 | ... | 1 | ... | 1 965 | ... | 0 | ... |
| September | 142 | ... | 112 | ... | 3 | ... | 1 717 | ... | 4 | ... |
| Oktober | 131 | ... | 88 | ... | 0 | ... | 1 580 | ... | 0 | ... |
| Nopember | 150 | ... | 109 | ... | 2 | ... | 1 741 | ... | 0 | ... |
| Desember | 198 | ... | 88 | ... | 6 | ... | 1 831 | ... | 0 | ... |
| Kabupaten Melawi | 1 760 | ... | 1 061 | ... | 25 | ... | 19 536 | ... | 7 | ... |

Catatan/Note: ...

Sumber/Source: Kantor SAMSAT Melawi

8.2 KOMUNIKASI COMMUNICATION

Tabel 8.2.1 Banyaknya Kantor Pos Menurut Klasifikasi di Kabupaten Melawi, 2021
Number of Post Office by Classification in Melawi Regency, 2021

| Kecamatan Subdistrict | Kantor Pos Induk Main Office | Kantor Pos Pembantu Assistance | Kantor Pos Kecamatan District Office | Rumah Pos Home Office | Kantor Pos Desa Village Office | Warpos Kesra Shop Office |
|-----------------------------|------------------------------------|--------------------------------------|--|-----------------------------|--------------------------------------|--------------------------------|
| (1) | (2) | (3) | (4) | (5) | (6) | (7) |
| Sokan | 0 | 0 | 0 | 0 | 1 | 0 |
| Tanah Pinoh | 0 | 1 | 0 | 0 | 0 | 0 |
| Tanah Pinoh Barat | 0 | 0 | 0 | 0 | 1 | 0 |
| Sayan | 0 | 0 | 0 | 0 | 1 | 0 |
| Belimbing | 0 | 0 | 0 | 0 | 1 | 0 |
| Belimbing Hulu | 0 | 0 | 0 | 0 | 1 | 0 |
| Nanga Pinoh | 0 | 1 | 0 | 0 | 0 | 0 |
| Pinoh Selatan | 0 | 0 | 0 | 0 | 1 | 0 |
| Pinoh Utara | 0 | 0 | 0 | 0 | 1 | 0 |
| Ella Hilir | 0 | 0 | 0 | 0 | 1 | 0 |
| Menukung | 0 | 0 | 0 | 0 | 1 | 0 |
| Kabupaten Melawi | 0 | 2 | 0 | 0 | 9 | 0 |

Catatan/Note: ...

Sumber/Source: Kantor Pos Kabupaten Sintang

Tabel
Table 8.2.2

**Jumlah Nilai Pengiriman Surat Khusus, Paket Pos, Bea
Wesel Pos dan Nilai Penjualan Benda-benda Pos (Rp) di
Kabupaten Melawi, 2021**
*Number of Special Delivery Post, Parcels, Money, and Sale
Items (Rp) in Melawi Regency, 2021*

| Bulan Month | Surat Kilat Khusus | Paket Pos | Benda Pos | Bea Wesel Pos |
|-------------------------|--------------------|-------------------|--------------------|---------------|
| (1) | (2) | (3) | (4) | (5) |
| Januari | 1 761 243 | 9 906 501 | 165 000 000 | 0 |
| Februari | 804 443 | 5 125 000 | 63 000 000 | 0 |
| Maret | 1 350 000 | 19 455 001 | 0 | 0 |
| April | 1 667 253 | 5 075 000 | 0 | 0 |
| Mei | 2 226 159 | 1 767 380 | 0 | 0 |
| Juni | 1 222 885 | 4 209 500 | 0 | 0 |
| Juli | 849 495 | 2 186 000 | 0 | 0 |
| Agustus | 789 059 | 3 578 000 | 0 | 0 |
| September | 845 495 | 4 062 999 | 0 | 0 |
| Oktober | 2 703 445 | 4 087 000 | 0 | 0 |
| Nopember | 1 531 551 | 1 088 000 | 0 | 0 |
| Desember | 1 854 661 | 2 053 000 | 0 | 0 |
| Kabupaten Melawi | 17 605 689 | 62 593 381 | 228 000 000 | 0 |

Catatan/Note: ...

Sumber/Source: Kantor Pos Kabupaten Sintang

Tabel
Table 8.2.3**Jumlah Pengiriman dan Penerimaan Pos Menurut Jenisnya di Kabupaten Melawi Tahun 2021**
Number of Sent and Received Post by Type in Melawi Regency, 2021

| Bulan Month | Kirim | | |
|-------------------------|--------------------|--------------|--------------|
| | Surat Kilat Khusus | Paket Pos | Wesel Pos |
| (1) | (2) | (3) | (4) |
| Januari | 96 | 95 | 163 |
| Februari | 22 | 18 | 155 |
| Maret | 42 | 40 | 218 |
| April | 124 | 36 | 215 |
| Mei | 36 | 38 | 254 |
| Juni | 36 | 124 | 134 |
| Juli | 254 | 231 | 130 |
| Agustus | 115 | 111 | 187 |
| September | 195 | 184 | 159 |
| Oktober | 31 | 84 | 166 |
| Nopember | 117 | 97 | 183 |
| Desember | 168 | 170 | 197 |
| Kabupaten Melawi | 1 236 | 1 228 | 2 161 |

Lanjutan Tabel/*Continued Table* 8.2.3

| Bulan Month | Surat Kilat Khusus | Terima | |
|-------------------------|--------------------|--------------|-----------|
| | | Paket Pos | Wesel Pos |
| (1) | (5) | (6) | (7) |
| Januari | 24 | 52 | 0 |
| Februari | 195 | 190 | 0 |
| Maret | 70 | 77 | 0 |
| April | 186 | 300 | 0 |
| Mei | 50 | 80 | 0 |
| Juni | 213 | 200 | 0 |
| Juli | 510 | 493 | 0 |
| Agustus | 390 | 385 | 0 |
| September | 180 | 150 | 0 |
| Oktober | 120 | 125 | 0 |
| Nopember | 17 | 20 | 0 |
| Desember | 87 | 78 | 0 |
| Kabupaten Melawi | 2 042 | 2 150 | 0 |

Catatan/*Note*: ...Sumber/*Source*: Kantor Pos Kabupaten Sintang

<https://melawikab.bps.go.id>

Jumlah Koperasi Aktif di Kabupaten
Melawi pada Tahun 2021 adalah

143 Koperasi



<https://melawikab.bps.go.id>

PENJELASAN TEKNIS

1. Koperasi adalah sebuah organisasi ekonomi yang dimiliki dan dioperasikan oleh orang-orang demi kepentingan bersama. Koperasi melandaskan kegiatan berdasarkan prinsip gerakan ekonomi rakyat yang berdasarkan asas kekeluargaan.
2. KUD merupakan koperasi diwilayah pedesaan yang bergerak dalam penyediaan kebutuhan masyarakat yang 11kan wadah bagi pengembangan berbagai kegiatan ekonomi masyarakat pedesaan yang diselenggarakan oleh masyarakat dan untuk masyarakat itu sendiri.
3. KPRI adalah koperasi ini beranggotakan para pegawai negeri. Sebelum KPRI, koperasi ini bernama Koperasi Pegawai Negeri (KPN). KPRI bertujuan terutama meningkatkan kesejahteraan para pegawai negeri (anggota).
4. KOPKAR/ Koperasi karyawan adalah sebuah koperasi yang berada di sebuah perusahaan tertentu. Anggota koperasi ini adalah para karyawan dari perusahaan tersebut.

TECHNICAL NOTES

1. *Cooperatives are economic organizations owned and operated by individuals for mutual benefit. Cooperatives are based on the principles of the people's economic movement on the basis of family.*
2. *KUD is a cooperative in rural areas which is engaged in providing community needs related to agricultural activities. Village unit cooperatives can also be said as a forum for economic organizations with a social character and are a forum for the development of various economic activities of rural communities organized by the community and for the community itself.*
3. *KPRI is a cooperative consisting of civil servants. Before KPRI, this cooperative was called the Civil Servant Cooperative (KPN). KPRI aims primarily to improve the welfare of civil servants (members).*
4. *KOPKAR / Koperasi employee is a cooperative that is in a particular company. The members of the cooperative are the employees of the company.*

5. Koperasi Pasar (Koppas) adalah jenis koperasi yang anggotanya terdiri dari para pedagang pasar. Bentuk koperasi koperasi pasar dapat berupa koperasi simpan pinjam yang menyediakan pinjaman modal bagi para pedagang.
5. Market Cooperative (Koppas) is a type of cooperative whose members consist of market traders. The form of market cooperative cooperatives can be savings and loan cooperatives that provide capital loans to traders.

<https://melawikab.bps.go.id>

ULASAN

Jumlah koperasi aktif di Kabupaten Melawi pada tahun 2021 berdasarkan data yang diperoleh dari website Kementerian Koperasi dan Usaha Kecil dan Menengah Republik Indonesia adalah sebanyak 145.

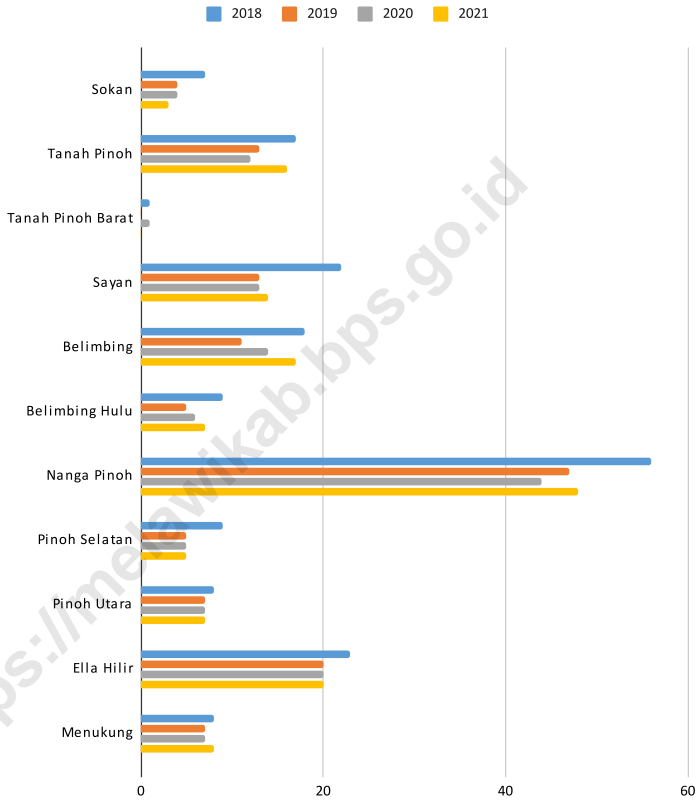
Ada terdapat beberapa jenis koperasi, yaitu KUD, KPRI, KOPKAR, KOPPAS dan lainnya. Di Kabupaten Melawi terdapat 18 koperasi yang berjenis KUD, 1 koperasi yang berjenis KPRI, 5 Koperasi yang berjenis KOPKAR, 2 koperasi yang berjenis KOPPAS serta 119 jenis koperasi lainnya berdasarkan Website Kementerian Koperasi dan Usaha Kecil dan Menengah Republik Indonesia.

DESCRIPTION

The number of active cooperatives in Melawi Regency in 2021 based on data obtained from the Ministry of Cooperatives and Small and Medium Enterprises website of the Republic of Indonesia is 145.

There are several types of cooperatives, namely KUD, KPRI, KOPKAR, KOPPAS and others. In Melawi Regency there are 18 cooperatives of KUD type, 1 cooperatives of KPRI type, 5 Cooperatives of KOPKAR type, 2 cooperatives of KOPPAS type and 119 other types of cooperatives.

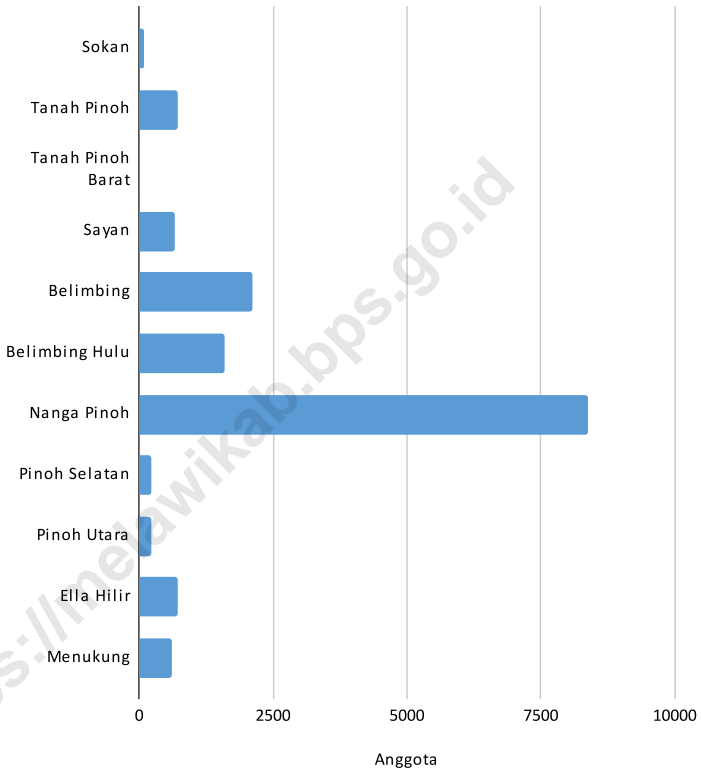
Gambar 9.1 Jumlah Koperasi Aktif Menurut Kecamatan, 2021
Figures **9.1** Number of Active Cooperative by Subdistrict, 2021



Sumber/Source : Depkop (Website Kementerian Koperasi dan Usaha Kecil dan Menengah Republik Indonesia)

Gambar 9.2
Figures

Jumlah Anggota Koperasi menurut Kecamatan, 2021
Number of Cooperative Members by Subdistrict, 2021



Sumber/Source : Dinas Koperasi, Usaha Kecil Menengah, dan Perdagangan Kabupaten Melawi

Tabel
Table 9.1**Jumlah Koperasi Aktif Menurut Kecamatan di Kabupaten Melawi, 2018–2021**
Number of Active Cooperative by Subdistrict in Melawi Regency, 2018–2021

| Kecamatan Subdistrict | 2018 | 2019 | 2020 | 2021 |
|--------------------------|------------|------------|------------|------------|
| (1) | (2) | (3) | (4) | (5) |
| Sokan | 7 | 4 | 4 | 3 |
| Tanah Pinoh | 17 | 13 | 12 | 16 |
| Tanah Pinoh Barat | 1 | 0 | 1 | 0 |
| Sayan | 22 | 13 | 13 | 14 |
| Belimbing | 18 | 11 | 14 | 17 |
| Belimbing Hulu | 9 | 5 | 6 | 7 |
| Nanga Pinoh | 56 | 47 | 44 | 48 |
| Pinoh Selatan | 9 | 5 | 5 | 5 |
| Pinoh Utara | 8 | 7 | 7 | 7 |
| Ella Hilir | 23 | 20 | 20 | 20 |
| Menukung | 8 | 7 | 7 | 8 |
| Kabupaten Melawi | 178 | 132 | 133 | 145 |

Catatan/Note: ...

Sumber/Source: Depkop (Website Kementerian Koperasi dan Usaha Kecil dan Menengah Republik Indonesia)

Tabel
Table 9.2**Jumlah Koperasi Menurut Jenis Koperasi dan Kecamatan di Kabupaten Melawi, 2021**
Number of Cooperative by Kind of Cooperative and Subdistrict in Melawi Regency, 2021

| Kecamatan Subdistrict | Jenis Koperasi/ Kind of Cooperative | | | | | Jumlah Total |
|--------------------------|-------------------------------------|----------|----------|----------|------------------|-----------------|
| | KUD | KPRI | KOPKAR | KOPPAS | Lainnya Other | |
| (1) | (2) | (3) | (4) | (5) | (6) | (7) |
| Sokan | 0 | 0 | 0 | 0 | 3 | 3 |
| Tanah Pinoh | 1 | 1 | 0 | 0 | 14 | 16 |
| Tanah Pinoh Barat | 0 | 0 | 0 | 0 | 0 | 0 |
| Sayan | 0 | 0 | 0 | 0 | 14 | 14 |
| Belimbing | 4 | 0 | 0 | 0 | 13 | 17 |
| Belimbing Hulu | 5 | 0 | 0 | 0 | 2 | 7 |
| Nanga Pinoh | 7 | 0 | 3 | 2 | 36 | 48 |
| Pinoh Selatan | 0 | 0 | 0 | 0 | 5 | 5 |
| Pinoh Utara | 0 | 0 | 0 | 0 | 7 | 7 |
| Ella Hilir | 1 | 0 | 1 | 0 | 18 | 20 |
| Menukung | 0 | 0 | 1 | 0 | 7 | 8 |
| Kabupaten Melawi | 18 | 1 | 5 | 2 | 119 | 145 |

Catatan/Note: ...

Sumber/Source: Depkop (Website Kementerian Koperasi dan Usaha Kecil dan Menengah Republik Indonesia)

Tabel
Table 9.3**Jumlah Koperasi Aktif Dan Tidak Aktif Menurut
Kecamatan di Kabupaten Melawi, 2021**
*Number of Active and Inactive Cooperatives by District in
Melawi Regency, 2021*

| Kecamatan Subdistrict | Koperasi Aktif Active Cooperative | Koperasi Non Aktif Non Active Cooperative | Jumlah Total |
|--------------------------|--------------------------------------|---|-----------------|
| (1) | (2) | (3) | (4) |
| Sokan | 4 | 3 | 7 |
| Tanah Pinoh | 14 | 5 | 19 |
| Tanah Pinoh Barat | 1 | 0 | 1 |
| Sayan | 13 | 11 | 24 |
| Belimbing | 18 | 4 | 22 |
| Belimbing Hulu | 6 | 3 | 9 |
| Nanga Pinoh | 47 | 14 | 61 |
| Pinoh Selatan | 5 | 4 | 9 |
| Pinoh Utara | 7 | 1 | 8 |
| Ella Hilir | 20 | 3 | 23 |
| Menukung | 8 | 2 | 10 |
| Kabupaten Melawi | 143 | 50 | 193 |

Catatan/Note: ...

Sumber/Source: Dinas Koperasi, Usaha Kecil Menengah dan Perdagangan Kab. Melawi

Tabel
Table 9.4**Jumlah Pengurus Koperasi Menurut Jenis pengurus dan Jenis Koperasi di Kabupaten Melawi, 2021**
Number of Cooperative Managements by Type of Management and Cooperative Type in Melawi Regency, 2021

| Kelompok Usaha <i>Business Group</i> | Jenis Kepengurusan <i>Management Type</i> | | | Jumlah <i>Total</i> |
|---|--|---------------------------|--------------------------|------------------------|
| | Anggota <i>Member</i> | Manajer <i>Manager</i> | Karyawan <i>Staff</i> | |
| (1) | (2) | (3) | (4) | (5) |
| Koperasi Unit Desa | 3 467 | 1 | 54 | 3 522 |
| Koperasi Serba Usaha | 6 030 | 6 | 114 | 6 150 |
| Koperasi Karyawan | 287 | 0 | 9 | 296 |
| Koperasi Petani | 30 | 0 | 1 | 31 |
| Koperasi Pegawai Negeri | 489 | 0 | 7 | 496 |
| Koperasi Perkebunan | 1 294 | 1 | 5 | 1 300 |
| Koperasi Simpan Pinjam | 3 531 | 4 | 17 | 3 552 |
| Koperasi Pasar | 0 | 0 | 2 | 2 |
| Koperasi Pondok Pesantren | 11 | 0 | 2 | 13 |
| Koperasi Kepolisian | 90 | 0 | 3 | 93 |
| Koperasi Wanita | 20 | 0 | 2 | 22 |
| Koperasi Kehutanan | 0 | 0 | 5 | 5 |
| Lain - lain | 68 | 1 | 0 | 69 |
| Kabupaten Melawi | 15 317 | 13 | 221 | 15 551 |

Catatan/Note: ...

Sumber/Source: Dinas Koperasi, Usaha Kecil Menengah dan Perdagangan Kab. Melawi

Tabel
Table 9.5**Jumlah Kepengurusan Koperasi Menurut Jenis Pengurus
Dan Kecamatan di Kabupaten Melawi, 2021**
**Number of Cooperative Management by Type of
Management and District in Melawi Regency, 2021**

| Kecamatan Subdistrict | Jenis Kepengurusan Management Type | | | Jumlah Total |
|--------------------------|---------------------------------------|--------------------|-------------------|-----------------|
| | Anggota Member | Manajer Manager | Karyawan Staff | |
| (1) | (2) | (3) | (4) | (5) |
| Sokan | 88 | 0 | 7 | 95 |
| Tanah Pinoh | 708 | 1 | 24 | 733 |
| Tanah Pinoh Barat | 20 | 0 | 0 | 20 |
| Sayan | 655 | 0 | 13 | 668 |
| Belimbing | 2 121 | 2 | 16 | 2 139 |
| Belimbing Hulu | 1 582 | 1 | 29 | 1 612 |
| Nanga Pinoh | 8 382 | 8 | 91 | 8 481 |
| Pinoh Selatan | 214 | 1 | 5 | 220 |
| Pinoh Utara | 237 | 0 | 14 | 251 |
| Ella Hilir | 711 | 0 | 18 | 729 |
| Menukung | 599 | 0 | 4 | 603 |
| Kabupaten Melawi | 15 317 | 13 | 221 | 15 551 |

Catatan/Note: ...

Sumber/Source: Dinas Koperasi, Usaha Kecil Menengah dan Perdagangan Kab. Melawi

Tabel
Table 9.6

Jumlah Modal, Volume Usaha, Dan Sisa Hasil Usaha Koperasi (SHU) Menurut Kecamatan di Kabupaten Melawi (Juta Rupiah), 2021
Amount of Capital, Business Volume, and Remaining of Cooperative Business Results (Shu) According to The Type in Melawi Regency (Million Rupiah), 2021

| Kelompok Usaha <i>Business Group</i> | Modal (Rp) <i>Modal (Rp)</i> | | Volume Usaha (Rp) <i>Business Volume</i> | SHU (Rp) <i>Margin of Results</i> | Aset (Rp) <i>Assets</i> |
|---|---------------------------------|--------------------------|--|--------------------------------------|----------------------------|
| | Sendiri <i>Insider</i> | Luar <i>Outsiders</i> | | | |
| (1) | (2) | (3) | (4) | (5) | (6) |
| Koperasi Unit Desa | 45 510 | 0 | 7 377 | 872 | 16 790 |
| Koperasi Serba Usaha | 7 249 | 0 | 2 204 | 728 | 15 779 |
| Koperasi Karyawan | 230 | 0 | 6 819 | 707 | 813 |
| Koperasi Petani | 0 | 0 | 0 | 0 | 0 |
| Koperasi Pegawai Negeri | 2 | 0 | 0 | 0 | 0 |
| Koperasi Perkebunan | 624 | 50 | 3 | 0 | 766 |
| Koperasi Simpan Pinjam | 512 | 0 | 0 | 0 | 480 |
| Koperasi Pasar | 0 | 0 | 0 | 0 | 0 |
| Koperasi Pondok Pesantren | 0 | 0 | 0 | 0 | 0 |
| Koperasi Kepolisian | 0 | 0 | 0 | 0 | 0 |
| Koperasi Wanita | 0 | 0 | 0 | 0 | 0 |
| Koperasi Kehutanan | 0 | 0 | 0 | 0 | 0 |
| Lain - lain | 8 | 0 | 0 | 0 | 0 |
| Kabupaten Melawi | 54 135 | 50 | 16 403 | 2 307 | 34 629 |

Catatan/Note: ...

Sumber/Source: Dinas Koperasi, Usaha Kecil Menengah dan Perdagangan Kab. Melawi

Tabel
Table 9.7**Jumlah Modal, Volume Usaha, Dan Sisa Hasil Usaha Koperasi (Shu) Menurut Kecamatan Di Kabupaten Melawi (Juta Rupiah), 2021****Amount of Capital, Business Volume, and Remaining of Cooperative Business Results (Shu) According to the District in Melawi Regency (Million Rupiah), 2021**

| Kecamatan Subdistrict | Modal (Rp) Modal (Rp) | | Volume Usaha (Rp) Business Volume | SHU (Rp) Margin of Results | Aset (Rp) Assets |
|-----------------------------|--------------------------|-------------------|---|----------------------------------|---------------------|
| | Sendiri Insider | Luar Outsiders | | | |
| (1) | (2) | (3) | (4) | (5) | (6) |
| Sokan | 2 | 0 | 0 | 0 | 0 |
| Tanah Pinoh | 130 | 0 | 0 | 0 | 130 |
| Tanah Pinoh Barat | 1 | 0 | 0 | 0 | 0 |
| Sayan | 50 | 0 | 0 | 0 | 14 |
| Belimbing | 2 905 | 50 | 4 620 | 321 | 3 587 |
| Belimbing Hulu | 43 960 | 0 | 4 070 | 723 | 14 499 |
| Nanga Pinoh | 6 356 | 0 | 893 | 556 | 14 194 |
| Pinoh Selatan | 132 | 0 | 0 | 0 | 132 |
| Pinoh Utara | 83 | 0 | 0 | 0 | 79 |
| Ella Hilir | 191 | 0 | 0 | 0 | 460 |
| Menukung | 326 | 0 | 6 819 | 707 | 1 534 |
| Kabupaten Melawi | 54 136 | 50 | 16 402 | 2 307 | 34 628 |

Catatan/Note: ...

Sumber/Source: Dinas Koperasi, Usaha Kecil Menengah dan Perdagangan Kab. Melawi

Tabel 9.8
Table**Perkembangan Koperasi Di Kabupaten Melawi, 2021**
Development of Cooperatives in Melawi Regency, 2021

| Uraian Description | 2019 | 2020 | 2021 |
|-------------------------------------|----------------|----------------|----------------|
| (1) | (2) | (3) | (4) |
| Unit | 182 | 183 | 193 |
| Anggota (orang) | 14 236 | 14 370 | 15 242 |
| Simpanan (Rp) | 9 388 151 476 | 9 423 671 476 | 54 135 992 673 |
| Dari Luar (Rp) | 50 000 000 | 50 000 000 | 50 000 000 |
| SHU (Rp) | 1 676 229 143 | 1 676 229 143 | 2 306 636 375 |
| Aset (Rp) | 30 653 103 602 | 30 653 103 602 | 34 628 470 837 |
| Volume Usaha (Rp) | 8 912 124 449 | 8 912 124 449 | 16 402 389 060 |

Catatan/Note: ...

Sumber/Source: Dinas Koperasi, Usaha Kecil Menengah dan Perdagangan Kab. Melawi

<https://melawikab.bps.go.id>

Rata-rata Pengeluaran Per Kapita di Kabupaten Melawi pada Tahun 2021 adalah

Rp. 1.131.020,00



Pengeluaran Makanan

54,50%



Pengeluaran Non-Makanan

45,50%



<https://melawikab.bps.go.id>

PENJELASAN TEKNIS

1. Pengeluaran rata-rata per kapita adalah biaya yang dikeluarkan untuk konsumsi semua anggota rumah tangga selama sebulan baik yang berasal dari pembelian, pemberian maupun produksi sendiri dibagi dengan banyaknya anggota rumah tangga dalam rumah tangga tersebut.
2. Persentase rata-rata pengeluaran perkapita untuk makanan yaitu rata-rata pengeluaran perkapita makanan dibagi rata-rata total pengeluaran perkapita dikali seratus persen
3. Persentase rata-rata pengeluaran perkapita untuk bukan makanan yaitu rata-rata pengeluaran perkapita bukan makanan dibagi rata-rata total pengeluaran perkapita dikali seratus persen

TECHNICAL NOTES

1. *Per capita Average Expenditure is the cost spent for all household members' consumption during the month, whether from purchasing, giving or own production, divided by the number of household members in the household.*
2. *The average percentage of expenditure per capita for food is the average expenditure per capita of food divided by the average total expenditure per capita times one hundred percent*
3. *Percentage of average per capita expenditure for non-food is the average per capita expenditure for non-food divided by the average total expenditure per capita multiplied by one hundred percent*

ULASAN

Pada tahun 2021, Persentase pengeluaran per kapita sebulan untuk komoditas makanan sebesar 54,50%. Nilai ini naik dari tahun sebelumnya, sebesar 1,05%. Sedangkan untuk pengeluaran per kapita sebulan untuk komoditas bukan makanan turun menjadi 45,50%.

Rata-rata pengeluaran per kapita untuk makanan selama sebulan pada tahun 2021 adalah sebesar 616.449 ribu rupiah. Rokok serta makanan dan minuman jadi menjadi komoditas yang paling banyak dikeluarkan, yaitu sebesar 96.611 ribu rupiah dan 108.760 ribu rupiah.

Sebagian besar penduduk Melawi memiliki pendapat diantara 1.000.000 – 1.499.999 ribu rupiah dengan persentase sebesar 29,91%. Sebanyak 21,65% pendapat penduduk melawi berada pada rentang 750.000 – 999.999 ribu rupiah.

DESCRIPTION

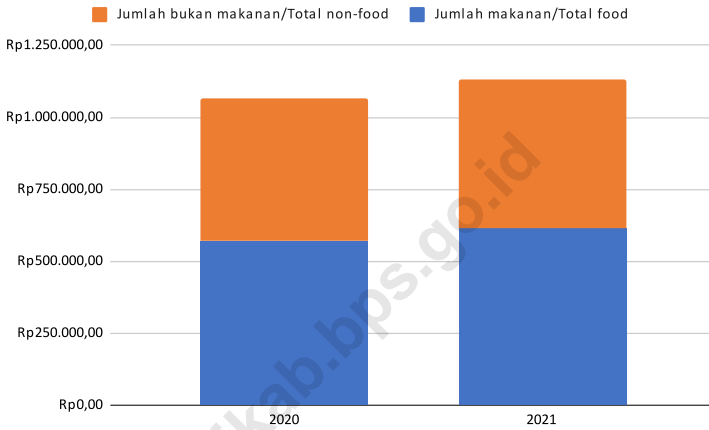
In 2021, the percentage of expenditure per capita per month for food commodities will be 54.50%. This value increased from the previous year, amounting to 1.05%. As for expenditure per capita a month for non-food commodities increased to 45.50%.

The average expenditure per capita for food for a month in 2021 is 616,449 thousand rupiah. Cigarettes, food and beverages become the most issued commodities, amounting to 96,611 thousand rupiah and 108,760 thousand rupiah.

Most of the Melawi residents have opinions between 1,000,000 - 1,499,999 thousand rupiah with a percentage of 29.91%. As many as 21.65% of the opinion of the Melawi population is in the range of 750,000 - 999,999 thousand rupiah.

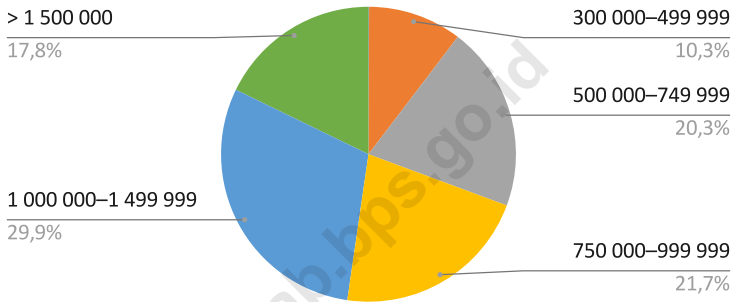
Gambar 10.1
Figures

Rata-rata Konsumsi Makanan dan Bukan Makanan, 2020-2021
Average of Food and Non Food Consumptions, 2020-2021



Sumber/Source : BPS

Gambar 10.2 **Persentase Penduduk Menurut Golongan Pengeluaran Per Kapita Sebulan di Kabupaten Melawi, 2021**
Percentage of Population by Per Capita Spending Group a Month in Melawi Regency, 2021



Sumber/Source : Badan Pusat Statistik Kabupaten Melawi

Tabel
Table 10.1

Rata-rata Pengeluaran per Kapita Sebulan Menurut Kelompok Komoditas (rupiah) di Kabupaten Melawi, 2020 dan 2021
Monthly Average Expenditure per Capita by Commodity Group (rupiahs) in Melawi Regency, 2020 and 2021

| Kelompok Komoditas/Commodity Group | 2020 | 2021 |
|--|------------------|------------------|
| (1) | (2) | (3) |
| Makanan/Food | | |
| <i>Padi-padian/Cereals</i> | 98 941 | 96 215 |
| <i>Umbi-umbian/Tubers</i> | 4 605 | 4 715 |
| <i>Ikan/udang/cumi/kerang/Fish/shrimp/common squid/shells</i> | 60 033 | 66 714 |
| <i>Daging/Meat</i> | 46 645 | 50 623 |
| <i>Telur dan susu/Eggs and milk</i> | 26 607 | 31 864 |
| <i>Sayur-sayuran/Vegetables</i> | 58 274 | 67 860 |
| <i>Kacang-kacangan/Legumes</i> | 7 466 | 8 786 |
| <i>Buah-buahan/Fruits</i> | 19 419 | 12 320 |
| <i>Minyak dan kelapa/Oil and coconut</i> | 12 368 | 14 537 |
| <i>Bahan minuman/Beverage stuffs</i> | 25 175 | 25 689 |
| <i>Bumbu-bumbuan/Spices</i> | 13 963 | 17 669 |
| <i>Konsumsi lainnya/Miscellaneous food items</i> | 11 295 | 14 085 |
| <i>Makanan dan minuman jadi/Prepared food and beverages</i> | 108 112 | 108 760 |
| <i>Rokok/Cigarettes</i> | 76 264 | 96 611 |
| Jumlah makanan/Total food | 569 168 | 616 449 |
| Bukan makanan/Non-food | | |
| <i>Perumahan dan fasilitas rumah tangga/Housing and household facilities</i> | 278 938 | 282 286 |
| <i>Aneka komoditas dan jasa/Goods and services</i> | 108 078 | 108 968 |
| <i>Pakaian, alas kaki, dan tutup kepala/Clothing, footwear, and headgear</i> | 23 900 | 22 018 |
| <i>Komoditas tahan lama/Durable goods</i> | 51 050 | 57 932 |
| <i>Pajak, pungutan, dan asuransi/Taxes and insurance</i> | 24 434 | 29 355 |
| <i>Keperluan pesta dan upacara/kenduri/Parties and ceremonies</i> | 9 373 | 14 012 |
| Jumlah bukan makanan/Total non-food | 495 774 | 514 571 |
| Kabupaten Melawi/Melawi Regency | 1 064 941 | 1 131 020 |

Catatan/Note: ...

Sumber/Source: BPS, Survei Sosial Ekonomi Nasional (Susenas) Maret/BPS-Statistics Indonesia, National Socioeconomic Survey March

Tabel
Table 10.2**Persentase Pengeluaran per Kapita Sebulan Menurut Kelompok Komoditas di Kabupaten Melawi, 2020 dan 2021**
Percentage of Monthly Expenditure per Capita by Commodity Group in Melawi Regency, 2020 and 2021

| Kelompok Komoditas/Commodity Group | 2020 | 2021 |
|--|---------------|---------------|
| (1) | (2) | (3) |
| Makanan/Food | | |
| <i>Padi-padian/Cereals</i> | 9.29 | 8.51 |
| <i>Umbi-umbian/Tubers</i> | 0.43 | 0.42 |
| <i>Ikan/udang/cumi/kerang/Fish/shrimp/common squid/shells</i> | 5.64 | 5.90 |
| <i>Daging/Meat</i> | 4.38 | 4.48 |
| <i>Telur dan susu/Eggs and milk</i> | 2.50 | 2.82 |
| <i>Sayur-sayuran/Vegetables</i> | 5.47 | 6.00 |
| <i>Kacang-kacangan/Legumes</i> | 0.70 | 0.78 |
| <i>Buah-buahan/Fruits</i> | 1.82 | 1.09 |
| <i>Minyak dan kelapa/Oil and coconut</i> | 1.16 | 1.29 |
| <i>Bahan minuman/Beverage stuffs</i> | 2.36 | 2.27 |
| <i>Bumbu-bumbuan/Spices</i> | 1.31 | 1.56 |
| <i>Konsumsi lainnya/Miscellaneous food items</i> | 1.06 | 1.25 |
| <i>Makanan dan minuman jadi/Prepared food and beverages</i> | 10.15 | 9.62 |
| <i>Rokok/Cigarettes</i> | 7.16 | 8.54 |
| Jumlah makanan/Total food | 53.45 | 54.50 |
| Bukan makanan/Non-food | | |
| <i>Perumahan dan fasilitas rumah tangga/Housing and household facilities</i> | 26.19 | 24.96 |
| <i>Aneka komoditas dan jasa/Goods and services</i> | 10.15 | 9.63 |
| <i>Pakaian, alas kaki, dan tutup kepala/Clothing, footwear, and headgear</i> | 2.24 | 1.95 |
| <i>Komoditas tahan lama/Durable goods</i> | 4.79 | 5.12 |
| <i>Pajak, pungutan, dan asuransi/Taxes and insurance</i> | 2.29 | 2.60 |
| <i>Keperluan pesta dan upacara/kenduri/Parties and ceremonies</i> | 0.88 | 1.24 |
| Jumlah bukan makanan/Total non-food | 46.55 | 45.50 |
| Kabupaten Melawi/Melawi Regency | 100.00 | 100.00 |

Catatan/Note: ...

Sumber/Source: BPS, Survei Sosial Ekonomi Nasional (Susenas) Maret/BPS-Statistics Indonesia, National Socioeconomic Survey March

Tabel
Table 10.3

Persentase Penduduk Menurut Golongan Pengeluaran Per Kapita Sebulan di Kabupaten Melawi, 2020 dan 2021
Percentage of Population by Per Capita Spending Group a Month in Melawi Regency, 2020 and 2021

| Golongan Pengeluaran <i>Spending Group</i> (Rp) | 2020 | 2021 |
|---|---------------|---------------|
| (1) | (2) | (3) |
| < 150 000 | 0 | 0 |
| 150 000–199 999 | 0 | 0 |
| 200 000–299 999 | 0.98 | 0.07 |
| 300 000–499 999 | 15.36 | 10.29 |
| 500 000–749 999 | 27.44 | 20.29 |
| 750 000–999 999 | 20.21 | 21.65 |
| 1 000 000–1 499 999 | 16.75 | 29.91 |
| > 1 500 000 | 19.26 | 17.80 |
| Kabupaten Melawi/Melawi Regency | 100.00 | 100.00 |

Catatan/Note: ...

Sumber/Source: BPS, Survei Sosial Ekonomi Nasional (Susenas) Maret/BPS-Statistics Indonesia, National Socioeconomic Survey March

<https://melawikab.bps.go.id>

Jumlah Perusahaan Perdagangan yang Memiliki Surat Izin Usaha



213

Usaha Mikro

137

Usaha Kecil

4

Usaha Menengah

49

Usaha Besar



Rumah Tangga Sasaran Raskin

17.083 Rumah Tangga

Beras BULOG untuk Bansos Beras

170.830 KG

Beras BULOG untuk Bencana Alam

150.000 KG



ULASAN

Penyaluran RASKIN di Kabupaten Melawi oleh Perum Bulog menjangkau 17.083 rumah tangga sasaran. Bansos beras yang telah disalurkan sebesar 170.830 kg. Sedangkan untuk keperluan bencana alam, 150.000 kg beras telah didistribusikan.

Pada tahun 2021, terdapat 403 perusahaan perdagangan yang memiliki surat izin usaha. Sebagian besar perusahaan tersebut merupakan usaha mikro dan kecil dengan jumlah asing-masing sebanyak 213 dan 137. Sedangkan perusahaan perdagangan menengah dan besar yang memiliki surat izin usaha sebanyak 4 dan 49.

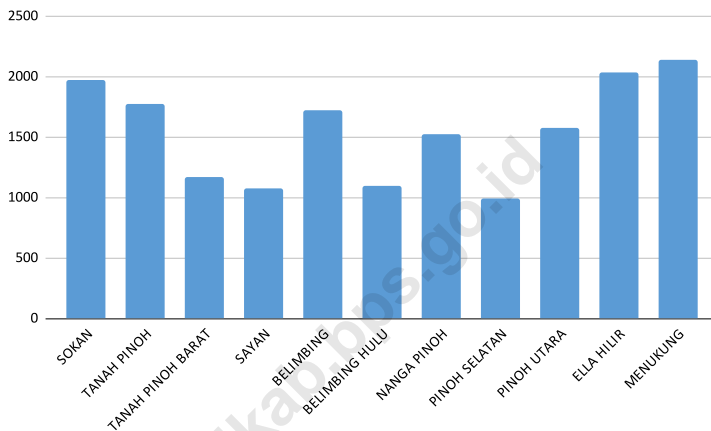
DESCRIPTION

Rice for Pooors distribution in Melawi Regency by BULOG reach 17,083 targeted households. Rice for social assistance was 170,830 kg distributed. Meanwhile, in order to help the victim of natural disaster, 150,000 kg of rice was distributed.

In 2021, there were 403 trader enterprises which have registered. Most of them are small and medium enterprises in 213 and 137 in number. Meanwhile, medium and big trader enterprises which have registered were 4 and 49.

Gambar
Figures 11.1

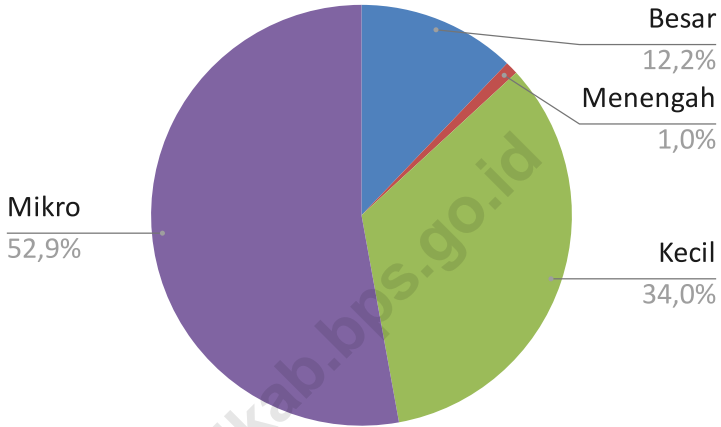
Jumlah Rumah Tangga Sasaran Penyaluran Raskin di Kabupaten Melawi, 2021
Number of Targeted Households to Receive Rice for the Poor (Raskin) in Melawi Regency in 2021



Sumber/Source : Perum Bulog Sub Divre Sintang

Gambar 11.2
Figures

Jumlah Perusahaan Perdagangan yang Memiliki Surat Izin Usaha Menurut Jenisnya di Kabupaten Melawi, 2021
Number of Registered Establishment in Melawi Regency, 2021



Sumber/Source : DPMTSP Kabupaten Melawi

Tabel
Table 11.1**Realisasi Muat Barang Melalui Satker LLASD di Kabupaten Melawi (Ton), 2021**
Realization of Loading Goods Through The LLASD Working Unit in Melawi Regency (Tons), 2021

| Bulan Month | 9 Bahan Pokok | | Bahan Makanan | | Barang Kelontong | | Barang Lainnya | | Jumlah | |
|-------------------------|---------------|------------|---------------|------------|------------------|------------|----------------|------------|------------|------------|
| | 2020 | 2021 | 2020 | 2021 | 2020 | 2021 | 2020 | 2021 | 2020 | 2021 |
| (1) | (2) | (3) | (4) | (5) | (6) | (7) | (8) | (9) | (10) | (11) |
| Januari | 29 | ... | 8 | ... | 4 | ... | 4 | ... | 33 | ... |
| Februari | 27 | ... | 7 | ... | 3 | ... | 2 | ... | 30 | ... |
| Maret | 31 | ... | 8 | ... | 2 | ... | 2 | ... | 33 | ... |
| April | 36 | ... | 4 | ... | 2 | ... | 3 | ... | 38 | ... |
| Mei | 34 | ... | 5 | ... | 6 | ... | 2 | ... | 40 | ... |
| Juni | 37 | ... | 6 | ... | 5 | ... | 5 | ... | 42 | ... |
| Juli | 39 | ... | 8 | ... | 7 | ... | 2 | ... | 46 | ... |
| Agustus | 30 | ... | 5 | ... | 2 | ... | 2 | ... | 32 | ... |
| September | 33 | ... | 8 | ... | 2 | ... | 3 | ... | 35 | ... |
| Oktober | 35 | ... | 6 | ... | 4 | ... | 2 | ... | 39 | ... |
| November | 39 | ... | 7 | ... | 6 | ... | 3 | ... | 45 | ... |
| Desember | 40 | ... | 10 | ... | 6 | ... | 5 | ... | 46 | ... |
| Kabupaten Melawi | 410 | ... | 82 | ... | 49 | ... | 35 | ... | 459 | ... |

Catatan/Note: Pada satker LLASD hanya memiliki trayek Nanga Pinoh - Nanga Kayan.

Sumber/Source: Dinas Perhubungan Kabupaten Melawi

Tabel
Table 11.2

Rekapitulasi Realisasi Penyaluran RASKIN di Kabupaten Melawi, 2021
Realization of Raskin at Melawi Regency, 2021

| Kecamatan <i>Subdistrict</i> | Jumlah Rumah Tangga Sasaran <i>Household Target</i> | Covid-19 (Kg) <i>Covid-19</i> | Bansos Beras (Kg) <i>Rice Sosial Assistance</i> | Bencal <i>Natural Disasters</i> |
|---------------------------------|---|----------------------------------|--|------------------------------------|
| (1) | (2) | (3) | (4) | (5) |
| Sokan | 1 979 | 0 | 19 790 | 10 515 |
| Tanah Pinoh | 1 773 | 0 | 17 730 | 18 534 |
| Tanah Pinoh Barat | 1 172 | 0 | 11 720 | 10 426 |
| Sayan | 1 079 | 0 | 10 790 | 4 128 |
| Belimbing | 1 721 | 0 | 17 210 | 2 758 |
| Belimbing Hulu | 1 094 | 0 | 10 940 | 3 168 |
| Nanga Pinoh | 1 524 | 0 | 15 240 | 9 939 |
| Pinoh Selatan | 990 | 0 | 9 900 | 813 |
| Pinoh Utara | 1 576 | 0 | 15 760 | 13 370 |
| Ella Hilir | 2 036 | 0 | 20 360 | 13 901 |
| Menukung | 2 139 | 0 | 21 390 | 12 448 |
| Kabupaten Melawi | 17 083 | 0 | 170 830 | 150 000 |

Catatan/Note: ...

Sumber/Source: Perum Bulog Sub Drive Sintang

Tabel
Table 11.3**Perkembangan Jumlah Pedagang yang Mengurus Surat Izin Usaha Perdagangan (SIUP) di Kabupaten Melawi, 2019 - 2021**
Progress of Trader Making SIUP in Melawi Regency, 2019 - 2021

| Kecamatan Subdistrict | Jumlah Pedagang Number of Trader | | |
|--------------------------|-------------------------------------|------------|------|
| | 2019 | 2020 | 2021 |
| (1) | (2) | (3) | (4) |
| Sokan | ... | 5 | ... |
| Tanah Pinoh | ... | 0 | ... |
| Tanah Pinoh Barat | ... | 0 | ... |
| Sayan | ... | 2 | ... |
| Belimbing | ... | 15 | ... |
| Belimbing Hulu | ... | 1 | ... |
| Nanga Pinoh | ... | 98 | ... |
| Pinoh Selatan | ... | 3 | ... |
| Pinoh Utara | ... | 1 | ... |
| Ella Hilir | ... | 4 | ... |
| Menukung | ... | 3 | ... |
| Kabupaten Melawi | ... | 132 | ... |

Catatan/Note: ...

Sumber/Source: Dinas Penanaman Modal dan Pelayanan Terpadu Satu Pintu Kabupaten Melawi

Tabel
Table 11.4

Rekapitulasi Penerbitan Tanda Daftar Perusahaan Menurut Bentuk Badan Usaha di Kabupaten Melawi, 2021
Recapitulation of Establishment Register Sign in Melawi Regency, 2021

| Bulan Month | Perusahaan Terbatas (PT) <i>Limited</i> | | Koperasi <i>Cooperative</i> | | Persekutuan Komanditer (CV) <i>Partnership</i> | |
|-----------------------------|--|------------|--------------------------------|------------|--|------------|
| | 2020 | 2021 | 2020 | 2021 | 2020 | 2021 |
| (1) | (2) | (3) | (4) | (5) | (6) | (7) |
| Januari | 2 | ... | 1 | ... | 3 | ... |
| Februari | 0 | ... | 0 | ... | 12 | ... |
| Maret | 0 | ... | 0 | ... | 9 | ... |
| April | 1 | ... | 0 | ... | 4 | ... |
| Mei | 0 | ... | 0 | ... | 3 | ... |
| Juni | 1 | ... | 1 | ... | 1 | ... |
| Juli | 0 | ... | 0 | ... | 0 | ... |
| Agustus | 0 | ... | 0 | ... | 0 | ... |
| September | 0 | ... | 0 | ... | 0 | ... |
| Oktober | 0 | ... | 0 | ... | 0 | ... |
| November | 0 | ... | 0 | ... | 0 | ... |
| Desember | 0 | ... | 0 | ... | 0 | ... |
| Kabupaten Melawi | 4 | ... | 2 | ... | 32 | ... |

Catatan/Note: ...

Sumber/Source: Dinas Penanaman Modal dan Pelayanan Terpadu Satu Pintu Kabupaten Melawi

Lanjutan Tabel/*Continued Table* 11.4

| Bulan Month | Firma (Fa) <i>Firma (Fa)</i> | | Perusahaan Perseorangan <i>Proprietorship</i> | | Badan Usaha Lainnya <i>Other</i> | |
|-------------------------|---------------------------------|------------|--|------------|-------------------------------------|------------|
| | 2020 | 2021 | 2020 | 2021 | 2020 | 2021 |
| (1) | (8) | (9) | (10) | (11) | (12) | (13) |
| Januari | 0 | ... | 12 | ... | 0 | ... |
| Februari | 0 | ... | 14 | ... | 1 | ... |
| Maret | 0 | ... | 19 | ... | 1 | ... |
| April | 0 | ... | 11 | ... | 0 | ... |
| Mei | 0 | ... | 1 | ... | 0 | ... |
| Juni | 0 | ... | 6 | ... | 0 | ... |
| Juli | 0 | ... | 4 | ... | 0 | ... |
| Agustus | 0 | ... | 2 | ... | 0 | ... |
| September | 0 | ... | 11 | ... | 0 | ... |
| Oktober | 0 | ... | 4 | ... | 0 | ... |
| November | 0 | ... | 7 | ... | 0 | ... |
| Desember | 0 | ... | 1 | ... | 0 | ... |
| Kabupaten Melawi | 0 | ... | 92 | ... | 2 | ... |

Catatan/*Note*: ...Sumber/*Source*: Dinas Penanaman Modal dan Pelayanan Terpadu Satu Pintu Kabupaten Melawi

Tabel
Table 11.5

Jumlah Perusahaan Perdagangan yang Memiliki Surat Izin Usaha Menurut Jenisnya di Kabupaten Melawi, 2021
Number of Registered Establishment at Melawi Regency, 2021

| Kecamatan Subdistrict | Besar Big | Menengah Middle | Kecil Small | Mikro Micro | Jumlah Total |
|--------------------------|--------------|--------------------|----------------|----------------|-----------------|
| (1) | (2) | (3) | (4) | (5) | (6) |
| Sokan | 0 | 0 | 0 | 9 | 9 |
| Tanah Pinoh | 0 | 0 | 0 | 7 | 7 |
| Tanah Pinoh Barat | 0 | 0 | 0 | 3 | 3 |
| Sayan | 0 | 0 | 0 | 1 | 1 |
| Belimbing | 0 | 0 | 6 | 14 | 20 |
| Belimbing Hulu | 0 | 0 | 0 | 2 | 2 |
| Nanga Pinoh | 43 | 4 | 131 | 159 | 337 |
| Pinoh Selatan | 3 | 0 | 0 | 4 | 7 |
| Pinoh Utara | 0 | 0 | 0 | 3 | 3 |
| Ella Hilir | 0 | 0 | 0 | 8 | 8 |
| Menukung | 3 | 0 | 0 | 3 | 6 |
| Kabupaten Melawi | 49 | 4 | 137 | 213 | 403 |

Catatan/Note: ...

Sumber/Source: Dinas Penanaman Modal dan Pelayanan Terpadu Satu Pintu Kabupaten Melawi

<https://melawikab.bps.go.id>

Pada tahun 2021, PDRB Kabupaten Melawi naik dari tahun 2020 menjadi

5.626,60 Miliar

Pertumbuhan ekonomi Kabupaten Melawi mengalami kenaikan sebesar **4,54%**



Sektor pertanian memberikan kontribusi terbesar untuk perekonomian Melawi yaitu sebesar **20,24%**



PENJELASAN TEKNIS**TECHNICAL NOTES**

1. Penghitungan statistik neraca nasional mengikuti buku petunjuk yang diterbitkan oleh Perserikatan Bangsa Bangsa (PBB) dikenal sebagai Sistem Neraca Nasional (SNN). SNN adalah rekomendasi internasional tentang bagaimana Menyusun ukuran aktivitas ekonomi yang sesuai dengan standar neraca baku yang didasarkan pada Prinsip-prinsip ekonomi. Rekomendasi yang dimaksud dinyatakan dalam sekumpulan konsep, definisi, klasifikasi, dan aturan neraca yang disepakati secara internasional dalam mengukur indikator tertentu seperti Produk Domestik Bruto (PDB). Salah satu bentuk adaptasi pencatatan statistik nasional adalah melakukan perubahan tahun dasar PDB Indonesia dari tahun 2000 ke 2010. Perubahan tahun dasar PDB dilakukan seiring dengan mengadopsi rekomendasi PBB yang tertuang dalam Sistem Neraca Nasional 2008 (SNA 2008).
 2. Produk Domestik Bruto pada tingkat nasional serta Produk Domestik Regional Bruto (PDRB) pada tingkat regional (provinsi) menggambarkan kemampuan suatu wilayah untuk menciptakan nilai tambah pada suatu waktu tertentu. Untuk menyusun PDB
1. *The method used to estimate national accounts statistics is based on the standard guidelines formed by United Nation known as System of National Accounts (SNA). SNA is the internationally agreed standard set of recommendations on how to compile measures of economic activity in accordance with strict accounting conventions based on economic principles. The recommendations are expressed in term of a set of concepts, definitions, classifications, and accounting rules that comprise the internationally agreed standard for measuring indicators such as Gross Domestic Product (GDP). One of the improvements in the national statistical system is to rebase GDP form base year 2000 to 2010 to capture current economic condition. It is in line with the United Nations (UN) recommendation on 2008 SNA.*
 2. *The basic measure of the value added arising from economic activity is known as Gross Domestic Product at the national level and Gross Regional Domestic Product (GRDP) at the regional level (provinces/regencies/municipalities). To compile these*

maupun PDRB digunakan 2 pendekatan, yaitu lapangan usaha dan pengeluaran. Keduanya menyajikan komposisi data nilai tambah dirinci menurut sumber kegiatan ekonomi (lapangan usaha) dan menurut komponen penggunaannya. PDB maupun PDRB dari sisi lapangan usaha merupakan penjumlahan seluruh komponen nilai tambah bruto yang mampu diciptakan oleh sektor-sektor ekonomi atas berbagai aktivitas produksinya. Sedangkan dari sisi pengeluaran menjelaskan tentang penggunaan dari nilai tambah tersebut.

statistics, two approaches have been used, i.e., "production approach" and "expenditure approach". The first approach is to measure value added produced by various kinds of economic activities, while the second approach is to measure final uses of the country's output. In other words, GDP/GRDP is the sum of total value added produced by all economic industries (activities) and the way of using it.

ULASAN

Pada tahun 2021 produk domestik regional bruto (PDRB) atas dasar harga berlaku Kabupaten Melawi sebesar 5.626,60 miliar rupiah. Sektor Pertanian, Kehutanan, dan Perikanan menjadi kontributor terbesar dari total PDRB Kabupaten Melawi, yaitu sebesar 20,24%. Persentase tersebut lebih besar dari tahun 2019 yang hanya sebesar 19,56%. Kontributor terbesar lainnya adalah sektor Perdagangan dan Konstruksi yang masing-masing menyumbang 14,68% dan 14,18%.

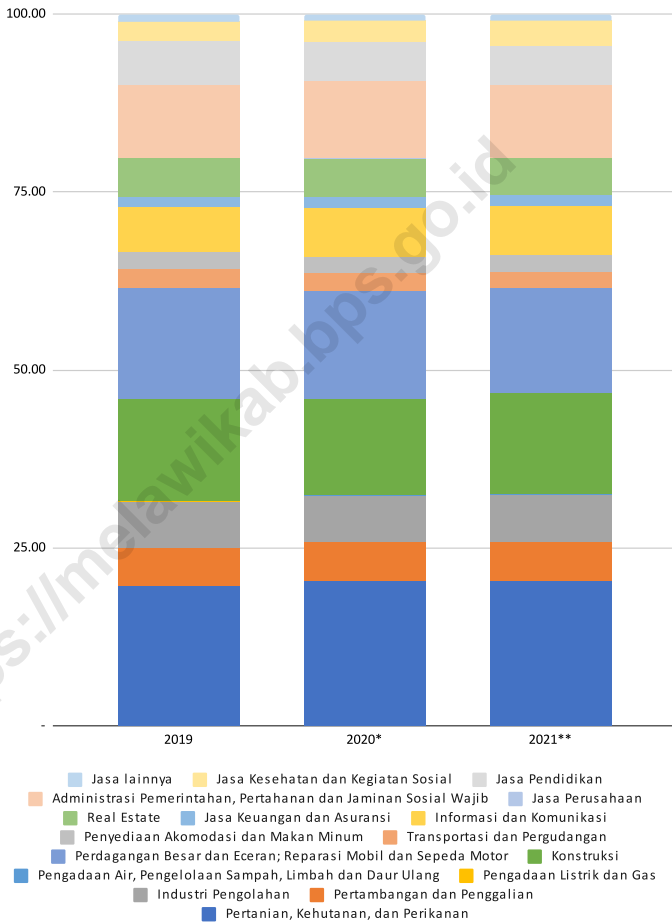
PDRB atas dasar harga konstan Kabupaten Melawi sebesar 3.500,14 miliar rupiah. Terjadi pertumbuhan ekonomi dibandingkan tahun lalu sebesar 4,54%. Pertumbuhan terbesar terjadi pada sektor jasa kesehatan dan kegiatan sosial, yaitu sebesar 24,08%.

DESCRIPTION

In 2021 the gross regional domestic product (PDRB) at the current price of Melawi Regency is 5,626.60 billion rupiah. The Agriculture, Forestry and Fisheries sectors are the largest contributors to the total GRDP of Melawi Regency, amounting to 20.24%. This percentage is bigger than 2019 which was only 19.56%. The other biggest contributors were the Trade and Construction sector which each contributed 14.68% and 14.18%.

GRDP at constant prices in Melawi Regency is 3,500.14 billion rupiah. There was an economic increasing compared to last year of 4.54%. The biggest increasing occurred in medical and social services, amounting to 24.08%.

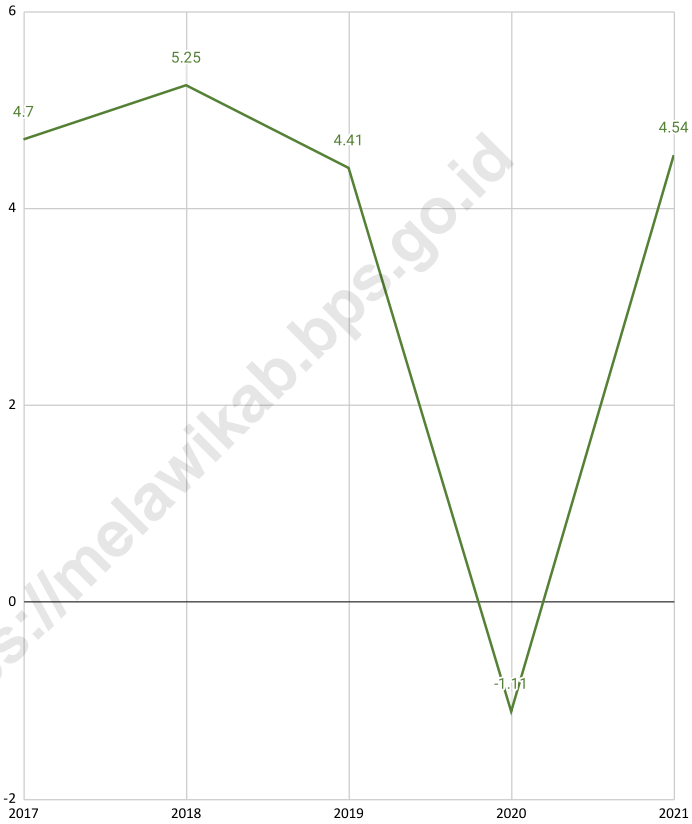
Gambar 12.1 **Distribusi Persentase PDRB ADHB Menurut Lapangan Usaha di Kabupaten Melawi, 2019–2021**
Figures **Percentage Distribution of GRDP at Current Market Prices by Industry in Melawi Regency, 2019–2021**



Sumber/Source : Badan Pusat Statistik Kabupaten Melawi

Gambar
Figures 12.2

**Laju Pertumbuhan PDRB ADHK 2010 Menurut Lapangan
Usaha di Kabupaten Melawi (persen), 2017–2021**
**Growth Rate of GRDP 2010 Constant Market Prices by
Industry in Melawi Regency (percent), 2017–2021**



Sumber/Source : Badan Pusat Statistik Kabupaten Melawi

Tabel 12.1. **Produk Domestik Regional Bruto Atas Dasar Harga Berlaku Menurut Lapangan Usaha di Kabupaten Melawi (miliar rupiah), 2017–2021**
Gross Regional Domestic Product at Current Market Prices by Industry in Melawi Regency (billion rupiahs), 2017–2021

| Lapangan Usaha/Industry | 2017 | 2018 | 2019 | 2020* | 2021** |
|--|--------|--------|----------|----------|----------|
| (1) | (2) | (3) | (4) | (5) | (6) |
| A Pertanian, Kehutanan, dan Perikanan/ <i>Agriculture, Forestry, and Fishing</i> | 882,21 | 942,53 | 1 006,33 | 1 059,47 | 1 138,89 |
| B Pertambangan dan Penggalian/ <i>Mining and Quarrying</i> | 260,33 | 273,30 | 285,96 | 298,53 | 320,93 |
| C Industri Pengolahan/ <i>Manufacturing</i> | 277,12 | 299,89 | 328,17 | 332,66 | 364,38 |
| D Pengadaan Listrik dan Gas/ <i>Electricity and Gas</i> | 1,33 | 1,49 | 1,65 | 1,88 | 1,95 |
| E Pengadaan Air; Pengelolaan Sampah, Limbah, dan Daur Ulang/ <i>Water Supply; Sewerage, Waste Management, and Remediation Activities</i> | 4,82 | 5,31 | 5,86 | 6,37 | 6,92 |
| F Konstruksi/ <i>Construction</i> | 596,85 | 680,85 | 733,09 | 708,09 | 797,75 |
| G Perdagangan Besar dan Eceran; Reparasi Mobil dan Sepeda Motor/ <i>Wholesale and Retail Trade; Repair of Motor Vehicles and Motorcycles</i> | 690,5 | 734,69 | 806,93 | 787,09 | 825,91 |
| H Transportasi dan Pergudangan/ <i>Transportation and Storage</i> | 109,01 | 119,81 | 134,17 | 136,54 | 134,91 |
| I Penyediaan Akomodasi dan Makan Minum/ <i>Accommodation and Food Service Activities</i> | 98,78 | 109,36 | 120,66 | 117,15 | 130,04 |
| J Informasi dan Komunikasi/ <i>Information and Communication</i> | 259,59 | 292,89 | 325,05 | 359,89 | 393,82 |

Lanjutan Tabel/*Continued Table* 12.1

| Lapangan Usaha/ <i>Industry</i> | | 2017 | 2018 | 2019 | 2020* | 2021** |
|--|---|-----------------|-----------------|-----------------|-----------------|-----------------|
| (1) | | (2) | (3) | (4) | (5) | (6) |
| K | Jasa Keuangan dan Asuransi/ <i>Financial and Insurance Activities</i> | 65,66 | 71,87 | 75,93 | 76,04 | 79,32 |
| L | Real Estat/ <i>Real Estate Activities</i> | 243,39 | 263,30 | 283,73 | 289,35 | 299,22 |
| M,N | Jasa Perusahaan/ <i>Business Activities</i> | 2,17 | 2,37 | 2,55 | 2,34 | 2,34 |
| O | Administrasi Pemerintahan, Pertahanan, dan Jaminan Sosial Wajib/ <i>Public Administration and Defence; Compulsory Social Security</i> | 433,71 | 474,42 | 524,39 | 564,23 | 577,69 |
| P | Jasa Pendidikan/ <i>Education</i> | 273,37 | 292,28 | 314,09 | 283,38 | 301,34 |
| Q | Jasa Kesehatan dan Kegiatan Sosial/ <i>Human Health and Social Work Activities</i> | 111,89 | 123,47 | 137,04 | 160,17 | 202,31 |
| R,S,T,U | Jasa Lainnya/ <i>Other Services Activities</i> | 48,35 | 52,74 | 58,10 | 49 | 48,84 |
| Produk Domestik Regional Bruto/<i>Gross Regional Domestic Product</i> | | 4 359,09 | 4 740,57 | 5 143,74 | 5 232,20 | 5 626,60 |

Catatan/*Note*: ...Sumber/*Source*: BPS, berbagai sensus, survei dan sumber lain/*BPS-Statistics Indonesia, various census, survey, and other sources*

Tabel
Table 12.2

Produk Domestik Regional Bruto Atas Dasar Harga Konstan 2010 Menurut Lapangan Usaha di Kabupaten Melawi (miliar rupiah), 2017–2021
Gross Regional Domestic Product at 2010 Constant Market Prices by Industry in Melawi Regency (billion rupiahs), 2017–2021

| Lapangan Usaha/Industry | | 2017 | 2018 | 2019 | 2020* | 2021** |
|-------------------------|--|--------|--------|--------|--------|--------|
| (1) | | (2) | (3) | (4) | (5) | (6) |
| A | Pertanian, Kehutanan, dan Perikanan/ <i>Agriculture, Forestry, and Fishing</i> | 700,95 | 731,24 | 762,77 | 782,41 | 804,78 |
| B | Pertambangan dan Penggalian/ <i>Mining and Quarrying</i> | 187,46 | 190,36 | 193,15 | 196,15 | 202,79 |
| C | Industri Pengolahan/ <i>Manufacturing</i> | 207,4 | 215,99 | 229,03 | 223,80 | 234,00 |
| D | Pengadaan Listrik dan Gas/ <i>Electricity and Gas</i> | 1,02 | 1,04 | 1,08 | 1,16 | 1,20 |
| E | Pengadaan Air; Pengelolaan Sampah, Limbah, dan Daur Ulang/ <i>Water Supply; Sewerage, Waste Management, and Remediation Activities</i> | 3,82 | 4,12 | 4,38 | 4,71 | 4,98 |
| F | Konstruksi/ <i>Construction</i> | 357,54 | 392,13 | 403,65 | 381,21 | 411,76 |
| G | Perdagangan Besar dan Eceran; Reparasi Mobil dan Sepeda Motor/ <i>Wholesale and Retail Trade; Repair of Motor Vehicles and Motorcycles</i> | 529,38 | 549,11 | 577,59 | 535,51 | 557,35 |
| H | Transportasi dan Pergudangan/ <i>Transportation and Storage</i> | 75,92 | 81,11 | 85,64 | 80,52 | 77,48 |
| I | Penyediaan Akomodasi dan Makan Minum/ <i>Accommodation and Food Service Activities</i> | 69,98 | 75,02 | 78,52 | 72,05 | 78,24 |
| J | Informasi dan Komunikasi/ <i>Information and Communication</i> | 214,25 | 235,99 | 253,84 | 275,63 | 290,53 |

Lanjutan Tabel/*Continued Table 12.2*

| Lapangan Usaha/ <i>Industry</i> | | 2017 | 2018 | 2019 | 2020* | 2021** |
|--|---|-----------------|-----------------|-----------------|-----------------|-----------------|
| (1) | | (2) | (3) | (4) | (5) | (6) |
| K | Jasa Keuangan dan Asuransi/ <i>Financial and Insurance Activities</i> | 49,69 | 52,84 | 54,09 | 52,54 | 53,88 |
| L | Real Estat/ <i>Real Estate Activities</i> | 157,07 | 162,21 | 165,46 | 167,38 | 173,46 |
| M,N | Jasa Perusahaan/ <i>Business Activities</i> | 1,74 | 1,82 | 1,89 | 1,78 | 1,80 |
| O | Administrasi Pemerintahan, Pertahanan, dan Jaminan Sosial Wajib/ <i>Public Administration and Defence; Compulsory Social Security</i> | 230,13 | 242,43 | 254,59 | 259,65 | 261,22 |
| P | Jasa Pendidikan/ <i>Education</i> | 180,37 | 186,73 | 191,29 | 178,94 | 187,55 |
| Q | Jasa Kesehatan dan Kegiatan Sosial/ <i>Human Health and Social Work Activities</i> | 78,42 | 83,13 | 89,00 | 98,78 | 122,57 |
| R,S,T,U | Jasa Lainnya/ <i>Other Services Activities</i> | 36,07 | 37,62 | 39,85 | 35,87 | 36,54 |
| Produk Domestik Regional Bruto/<i>Gross Regional Domestic Product</i> | | 3 081,20 | 3 242,89 | 3 385,82 | 3 348,11 | 3 500,14 |

Catatan/*Note*: ...Sumber/*Source*: BPS, berbagai sensus, survei dan sumber lain/*BPS-Statistics Indonesia, various census, survey, and other sources*

Tabel
Table 12.3

Distribusi Persentase Produk Domestik Regional Bruto Atas Dasar Harga Berlaku Menurut Lapangan Usaha di Kabupaten Melawi, 2017–2021
Percentage Distribution of Gross Regional Domestic Product at Current Market Prices by Industry in Melawi Regency, 2017–2021

| Lapangan Usaha/Industry | 2017 | 2018 | 2019 | 2020* | 2021** |
|--|-------|-------|-------|-------|--------|
| (1) | (2) | (3) | (4) | (5) | (6) |
| A Pertanian, Kehutanan, dan Perikanan/ <i>Agriculture, Forestry, and Fishing</i> | 20,24 | 19,88 | 19,56 | 20,25 | 20,24 |
| B Pertambangan dan Penggalian/ <i>Mining and Quarrying</i> | 5,97 | 5,77 | 5,56 | 5,71 | 5,70 |
| C Industri Pengolahan/ <i>Manufacturing</i> | 6,36 | 6,33 | 6,38 | 6,36 | 6,48 |
| D Pengadaan Listrik dan Gas/ <i>Electricity and Gas</i> | 0,03 | 0,03 | 0,03 | 0,04 | 0,03 |
| E Pengadaan Air; Pengelolaan Sampah, Limbah, dan Daur Ulang/ <i>Water Supply; Sewerage, Waste Management, and Remediation Activities</i> | 0,11 | 0,11 | 0,11 | 0,12 | 0,12 |
| F Konstruksi/ <i>Construction</i> | 13,69 | 14,36 | 14,25 | 13,53 | 14,18 |
| G Perdagangan Besar dan Eceran; Reparasi Mobil dan Sepeda Motor/ <i>Wholesale and Retail Trade; Repair of Motor Vehicles and Motorcycles</i> | 15,84 | 15,50 | 15,69 | 15,04 | 14,68 |
| H Transportasi dan Pergudangan/ <i>Transportation and Storage</i> | 2,5 | 2,53 | 2,61 | 2,61 | 2,40 |
| I Penyediaan Akomodasi dan Makan Minum/ <i>Accommodation and Food Service Activities</i> | 2,27 | 2,31 | 2,35 | 2,24 | 2,31 |
| J Informasi dan Komunikasi/ <i>Information and Communication</i> | 5,96 | 6,18 | 6,32 | 6,88 | 7,00 |
| K Jasa Keuangan dan Asuransi/ <i>Financial and Insurance Activities</i> | 1,51 | 1,52 | 1,48 | 1,45 | 1,41 |

Lanjutan Tabel/*Continued Table* 12.3

| Lapangan Usaha/ <i>Industry</i> | | 2017 | 2018 | 2019 | 2020* | 2021** |
|--|---|------------|------------|------------|------------|------------|
| (1) | | (2) | (3) | (4) | (5) | (6) |
| L | Real Estat/ <i>Real Estate Activities</i> | 5,58 | 5,55 | 5,52 | 5,53 | 5,32 |
| M,N | Jasa Perusahaan/ <i>Business Activities</i> | 0,05 | 0,05 | 0,05 | 0,04 | 0,04 |
| O | Administrasi Pemerintahan, Pertahanan, dan Jaminan Sosial Wajib/ <i>Public Administration and Defence; Compulsory Social Security</i> | 9,95 | 10,01 | 10,19 | 10,78 | 10,27 |
| P | Jasa Pendidikan/ <i>Education</i> | 6,27 | 6,17 | 6,11 | 5,42 | 5,36 |
| Q | Jasa Kesehatan dan Kegiatan Sosial/ <i>Human Health and Social Work Activities</i> | 2,57 | 2,60 | 2,66 | 3,06 | 3,60 |
| R,S,T,U | Jasa Lainnya/ <i>Other Services Activities</i> | 1,11 | 1,11 | 1,13 | 0,94 | 0,87 |
| Produk Domestik Regional Bruto/<i>Gross Regional Domestic Product</i> | | 100 | 100 | 100 | 100 | 100 |

Catatan/*Note*: ...Sumber/*Source*: BPS, berbagai sensus, survei dan sumber lain/*BPS-Statistics Indonesia, various census, survey, and other sources*

Tabel
Table 12.4

Laju Pertumbuhan Produk Domestik Regional Bruto Atas Dasar Harga Konstan 2010 Menurut Lapangan Usaha di Kabupaten Melawi (persen), 2017–2021
Growth Rate of Gross Regional Domestic Product at 2010 Constant Market Prices by Industry in Melawi Regency (percent), 2017–2021

| Lapangan Usaha/ <i>Industry</i> | 2017 | 2018 | 2019 | 2020* | 2021** |
|--|------|-------|------|-------|--------|
| (1) | (2) | (3) | (4) | (5) | (6) |
| A Pertanian, Kehutanan, dan Perikanan/ <i>Agriculture, Forestry, and Fishing</i> | 3,82 | 4,32 | 4,31 | 2,58 | 2,86 |
| B Pertambangan dan Penggalian/ <i>Mining and Quarrying</i> | 1,97 | 1,55 | 1,47 | 1,55 | 3,38 |
| C Industri Pengolahan/ <i>Manufacturing</i> | 5,78 | 4,14 | 6,04 | -2,28 | 4,56 |
| D Pengadaan Listrik dan Gas/ <i>Electricity and Gas</i> | 4,86 | 1,63 | 4,35 | 7,10 | 3,30 |
| E Pengadaan Air; Pengelolaan Sampah, Limbah, dan Daur Ulang/ <i>Water Supply; Sewerage, Waste Management, and Remediation Activities</i> | 4,98 | 7,82 | 6,30 | 7,56 | 5,82 |
| F Konstruksi/ <i>Construction</i> | 8,11 | 9,67 | 2,94 | -5,56 | 8,02 |
| G Perdagangan Besar dan Eceran; Reparasi Mobil dan Sepeda Motor/ <i>Wholesale and Retail Trade; Repair of Motor Vehicles and Motorcycles</i> | 3,57 | 3,73 | 5,19 | -7,28 | 4,08 |
| H Transportasi dan Pergudangan/ <i>Transportation and Storage</i> | 3,38 | 6,84 | 5,59 | -5,98 | -3,79 |
| I Penyediaan Akomodasi dan Makan Minum/ <i>Accommodation and Food Service Activities</i> | 4,69 | 7,20 | 4,67 | -8,23 | 8,59 |
| J Informasi dan Komunikasi/ <i>Information and Communication</i> | 9,48 | 10,15 | 7,56 | 8,58 | 5,41 |
| K Jasa Keuangan dan Asuransi/ <i>Financial and Insurance Activities</i> | 6,22 | 6,35 | 2,35 | -2,85 | 2,54 |

Lanjutan Tabel/*Continued Table* 12.4

| Lapangan Usaha/ <i>Industry</i> | | 2017 | 2018 | 2019 | 2020* | 2021** |
|--|---|------------|-------------|-------------|--------------|-------------|
| (1) | | (2) | (3) | (4) | (5) | (6) |
| L | Real Estat/ <i>Real Estate Activities</i> | 3,6 | 3,27 | 2,00 | 1,16 | 3,63 |
| M,N | Jasa Perusahaan/ <i>Business Activities</i> | 1,88 | 4,51 | 3,50 | -5,57 | 0,91 |
| O | Administrasi Pemerintahan, Pertahanan, dan Jaminan Sosial Wajib/ <i>Public Administration and Defence; Compulsory Social Security</i> | 4,51 | 5,35 | 5,01 | 1,99 | 0,61 |
| P | Jasa Pendidikan/ <i>Education</i> | 3,23 | 3,53 | 2,44 | -6,46 | 4,81 |
| Q | Jasa Kesehatan dan Kegiatan Sosial/ <i>Human Health and Social Work Activities</i> | 3,59 | 6,00 | 7,07 | 10,98 | 24,08 |
| R,S,T,U | Jasa Lainnya/ <i>Other Services Activities</i> | 4,38 | 4,32 | 5,92 | -9,98 | 1,87 |
| Produk Domestik Regional Bruto/<i>Gross Regional Domestic Product</i> | | 4,7 | 5,25 | 4,41 | -1,11 | 4,54 |

Catatan/*Note*: ...Sumber/*Source*: BPS, berbagai sensus, survei dan sumber lain/*BPS-Statistics Indonesia, various census, survey, and other sources*

Tabel
Table 12.5

Produk Domestik Regional Bruto Atas Dasar Harga Berlaku Menurut Jenis Pengeluaran di Kabupaten Melawi (miliar rupiah), 2017–2021
Gross Regional Domestic Product at Current Market Prices by Type of Expenditure in Melawi Regency (billion rupiahs), 2017–2021

| Jenis Pengeluaran Type of Expenditure | 2017 | 2018 | 2019 | 2020* | 2021** |
|---|-----------------|-----------------|-----------------|-----------------|-----------------|
| (1) | (2) | (3) | (4) | (5) | (6) |
| Pengeluaran Konsumsi Rumah Tangga <i>Household Consumption Expenditure</i> | 2 733,02 | 2 950,90 | 3 158,79 | 3 151,94 | 3 315,20 |
| Pengeluaran Konsumsi LNPRT <i>NPISH Consumption Expenditure</i> | 55,153 | 63,835 | 72,01 | 74,83 | 79,28 |
| Pengeluaran Konsumsi Pemerintah <i>Government Consumption Expenditure</i> | 1 049,97 | 1 147,08 | 1 226,54 | 1 253,98 | 1 320,07 |
| Pembentukan Modal Tetap Bruto <i>Gross Fixed Capital Formation</i> | 1 280,05 | 1 414,51 | 1 502,00 | 1 472,05 | 1 631,86 |
| Perubahan Inventori <i>Changes in Inventories</i> | 137,964 | 124,011 | 123,39 | 4,65 | 5,79 |
| Net Ekspor Barang dan Jasa <i>Net Exports of Goods and Services</i> | -897,068 | -951,733 | -938,98 | -725,24 | -725,59 |
| Produk Domestik Regional Bruto Gross Regional Domestic Product | 4 359,09 | 4 748,60 | 5 143,75 | 5 232,21 | 5 626,60 |

Catatan/Note: Perbedaan angka disebabkan karena PDRB menurut pengeluaran belum di rekonsiliasi

Sumber/Source: BPS, berbagai sensus, survei dan sumber lain/BPS-Statistics Indonesia, various census, survey, and other sources

Tabel
Table 12.6

Produk Domestik Regional Bruto Atas Dasar Harga Konstan 2010 Menurut Jenis Pengeluaran di Kabupaten Melawi (miliar rupiah), 2017–2021
Gross Regional Domestic Product at 2010 Constant Market Prices by Type of Expenditure in Melawi Regency (billion rupiahs), 2017–2021

| Jenis Pengeluaran Type of Expenditure | 2017 | 2018 | 2019 | 2020* | 2021** |
|---|-----------------|-----------------|-----------------|-----------------|-----------------|
| (1) | (2) | (3) | (4) | (5) | (6) |
| Pengeluaran Konsumsi Rumah Tangga <i>Household Consumption Expenditure</i> | 1 990,77 | 2 082,00 | 2 170,01 | 2 165,04 | 2 236,97 |
| Pengeluaran Konsumsi LNPR <i>NPISH Consumption Expenditure</i> | 41,84 | 45,76 | 49,01 | 50,38 | 52,40 |
| Pengeluaran Konsumsi Pemerintah <i>Government Consumption Expenditure</i> | 670 | 701,32 | 742,02 | 747,95 | 755,84 |
| Pembentukan Modal Tetap Bruto <i>Gross Fixed Capital Formation</i> | 867,78 | 919,76 | 936,31 | 926,21 | 981,45 |
| Perubahan Inventori <i>Changes in Inventories</i> | 108,76 | 95,18 | 84,53 | 18,87 | 20,12 |
| Net Ekspor Barang dan Jasa <i>Net Exports of Goods and Services</i> | -597,94 | -597,17 | -596,06 | -560,34 | -546,65 |
| Produk Domestik Regional Bruto Gross Regional Domestic Product | 3 081,20 | 3 246,84 | 3 385,82 | 3 348,11 | 3 500,14 |

Catatan/Note: Perbedaan angka disebabkan karena PDRB menurut pengeluaran belum di rekonsiliasi

Sumber/Source: BPS, berbagai sensus, survei dan sumber lain/BPS-Statistics Indonesia, various census, survey, and other sources

Terdapat **14 Kabupaten/Kota** di Provinsi Kalimantan Barat.

Indeks Pembangunan Manusia

- ▶ 1. Kota Pontianak : 79,93
- ▶ 2. Kota Singkawang : 72,11
- ▶ 3. Kabupaten Kubu Raya : 68,16
- ...
- ▶ 14. Kabupaten Melawi : 65,87



Jumlah Penduduk Miskin (Ribu Jiwa)

- ▶ 1. Kabupaten Ketapang : 53,04
- ▶ 2. Kabupaten Landak : 42,01
- ▶ 3. Kabupaten Sambas : 41,49
- ...
- ▶ 14. Kabupaten Melawi : 25,47



ULASAN

Jumlah penduduk Kalimantan Barat pada tahun 2021 sebanyak 5.470.797 jiwa. Sebagian besar penduduk terdistribusi ke 4 wilayah, yaitu Pontianak, Kubu Raya, Sambas, dan Ketapang.

Laju pertumbuhan PDRB di Kalimantan Barat pada tahun 2021 mengalami pertumbuhan ekonomi sebesar 3,42%. Pertumbuhan terbesar terjadi di Kabupaten Kubu Raya sebesar 3,95%. Sedangkan, untuk Kabupaten Melawi mengalami perlambatan ekonomi sebesar 2,83% dibandingkan tahun sebelumnya.

Jumlah penduduk miskin di Kalimantan Barat pada tahun 2021 sebanyak 367,89 ribu jiwa. Nilai indeks Indeks Pembangunan Manusia (IPM) di Kalimantan Barat berada pada angka 67,9. Kota Pontianak memiliki nilai IPM tertinggi yaitu sebesar 79,93. Adapun, Kabupaten Melawi memiliki nilai IPM yaitu sebesar 65,87.

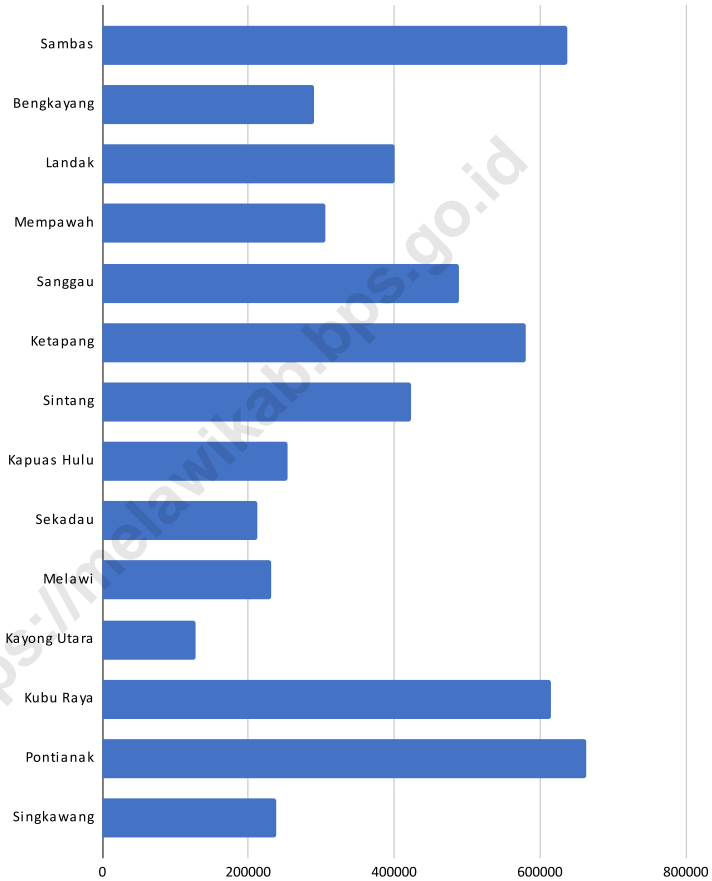
DESCRIPTION

The population of West Kalimantan in 2021 was 5,470,797. Most of the population is distributed to 4 regions, namely Pontianak, Kubu Raya, Sambas, and Ketapang.

The GDP growth rate in West Kalimantan in 2021 experienced an economic slowdown by 3.42%. The biggest increasing occurred in Pontianak Municipality by 3.95%. Meanwhile, Melawi Regency experienced an economic increasing by 2,83% compared to the previous year.

The number of poor people in West Kalimantan in 2021 was 367.89 thousand people. The Human Development Index (HDI) index value in West Kalimantan is at 67.9. Pontianak City has the highest IPM value, which is 79.93. Meanwhile, Melawi Regency has an HDI value of 65.87.

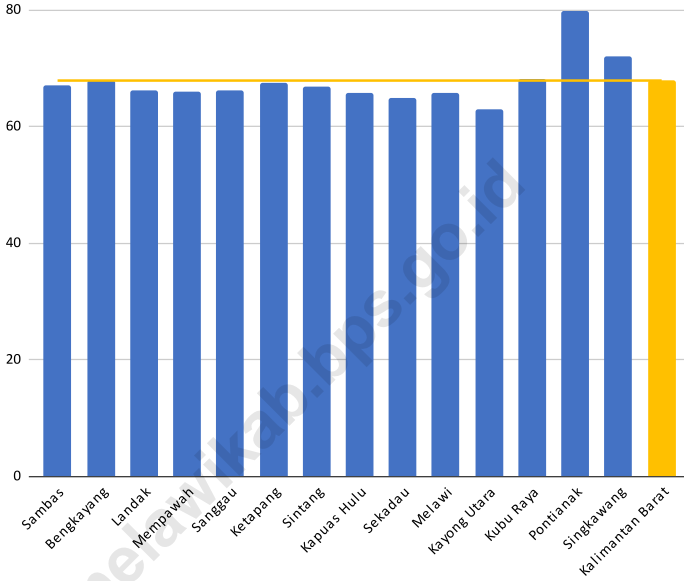
Gambar 13.1 **Jumlah Penduduk Menurut Kabupaten/Kota di Provinsi Kalimantan Barat (ribu), 2021**
Figures **Population by Regency/Municipality in West Kalimantan Province (thousand), 2021**



Sumber/Source : Badan Pusat Statistik Kabupaten Melawi

Gambar 13.2
Figures

Indeks Pembangunan Manusia Menurut Kabupaten/Kota di Provinsi Kalimantan Barat, 2021
Human Development Index by Regency/Municipality in West Kalimantan Province, 2021



Sumber/Source : Badan Pusat Statistik Kabupaten Melawi

Tabel 13.1 Jumlah Penduduk Menurut Kabupaten/Kota di Provinsi Kalimantan Barat (ribu), 2017–2021
Population by Regency/Municipality in West Kalimantan Province (thousand), 2017–2021

| Kabupaten/Kota Regency/Municipality | 2017 | 2018 | 2019 | 2020 | 2021 |
|--|------------------|------------------|-----------------|------------------|------------------|
| (1) | (2) | (3) | (4) | (5) | (6) |
| Sambas | 529 684 | 532 609 | 535 725 | 629 905 | 637 811 |
| Bengkayang | 247 084 | 251 320 | 255 261 | 286 366 | 290 943 |
| Landak | 367790 | 372 609 | 377 305 | 397 610 | 401 103 |
| Mempawah | 258 216 | 261 299 | 264 225 | 301 560 | 305 673 |
| Sanggau | 457 701 | 463 995 | 470 224 | 484 836 | 488 527 |
| Ketapang | 495 087 | 504 008 | 512 783 | 570 657 | 579 927 |
| Sintang | 407 901 | 413 369 | 418 785 | 421 306 | 423 674 |
| Kapuas Hulu | 254 712 | 258 984 | 263 207 | 252 609 | 253 740 |
| Sekadau | 197 683 | 199 576 | 201 578 | 211 559 | 212 878 |
| Melawi | 202 306 | 205 298 | 208 417 | 228 270 | 231 242 |
| Kayong Utara | 109 101 | 110 899 | 112 715 | 126 571 | 128 550 |
| Kubu Raya | 562 917 | 570 914 | 579 331 | 609 392 | 615 125 |
| Pontianak | 627 021 | 637 723 | 646 661 | 658 685 | 663 713 |
| Singkawang | 215296 | 219 061 | 222 910 | 235 064 | 237 891 |
| Kalimantan Barat | 4 932 499 | 5 001 664 | 5 069 12 | 5 414 390 | 5 470 797 |

Catatan/Note: ...
 Sumber/Source: Badan Pusat Statistik Kabupaten Melawi

Tabel
Table 13.2**Laju Pertumbuhan Produk Domestik Regional Bruto Atas Dasar Harga Konstan 2010 Menurut Kabupaten/Kota di Provinsi Kalimantan Barat (persen), 2017–2021**
Rate of Growth of Gross Regional Domestic Products at Constant 2010 Prices by Regency/Municipality in West Kalimantan Province (percent), 2017–2021

| Kabupaten/Kota Regency/Municipality | 2017 | 2018 | 2019 | 2020* | 2021** |
|--|-------------|-------------|-------------|--------------|-------------|
| (1) | (2) | (3) | (4) | (5) | (6) |
| Sambas | 5,06 | 4,93 | 4,75 | -2,04 | 4,37 |
| Bengkayang | 5,62 | 5,25 | 5,14 | -1,99 | 4,33 |
| Landak | 5,17 | 4,92 | 4,88 | -0,71 | 4,89 |
| Mempawah | 5,87 | 5,76 | 5,78 | 0,18 | 4,10 |
| Sanggau | 4,48 | 4,21 | 3,73 | 0,71 | 4,19 |
| Ketapang | 7,21 | 7,83 | 6,58 | -0,49 | 5,23 |
| Sintang | 5,33 | 5,15 | 4,99 | -2,19 | 3,80 |
| Kapuas Hulu | 5,39 | 4,66 | 3,80 | -2,43 | 4,43 |
| Sekadau | 5,82 | 5,83 | 5,44 | -0,98 | 4,31 |
| Melawi | 4,70 | 5,25 | 4,41 | -1,11 | 4,54 |
| Kayong Utara | 5,37 | 4,94 | 4,97 | -0,76 | 4,59 |
| Kubu Raya | 6,54 | 5,25 | 5,68 | -2,39 | 5,18 |
| Pontianak | 4,96 | 4,22 | 4,02 | -3,96 | 4,60 |
| Singkawang | 5,38 | 4,64 | 4,41 | -2,51 | 4,82 |
| Kalimantan Barat | 5,17 | 5,07 | 5,09 | -1,82 | 4,78 |

Catatan/Note: ...

Sumber/Source: Badan Pusat Statistik Kabupaten Melawi

Tabel
Table 13.3

**Jumlah Penduduk Miskin Menurut Kabupaten/Kota di
Provinsi Kalimantan Barat (ribu), 2017–2021**
**Number of Poor Population by Regency/Municipality in
West Kalimantan Province (thousand), 2017–2021**

| Kabupaten/Kota Regency/Municipality | 2017 | 2018 | 2019 | 2020 | 2021 |
|--|---------------|---------------|---------------|---------------|---------------|
| (1) | (2) | (3) | (4) | (5) | (6) |
| Sambas | 45,42 | 45,48 | 43,84 | 41,41 | 41,49 |
| Bengkayang | 18,48 | 17,94 | 17,69 | 17,11 | 16,92 |
| Landak | 44,82 | 43,73 | 43,16 | 42,36 | 42,01 |
| Mempawah | 15,3 | 14,61 | 14,02 | 13,18 | 13,82 |
| Sanggau | 20,62 | 21,59 | 21,41 | 21,16 | 21,70 |
| Ketapang | 54,28 | 54,86 | 53,84 | 53,45 | 53,04 |
| Sintang | 41,46 | 42,65 | 40,3 | 39,19 | 39,40 |
| Kapuas Hulu | 23,96 | 24,76 | 25,22 | 23,93 | 24,03 |
| Sekadau | 12,74 | 12,29 | 12,28 | 11,92 | 12,69 |
| Melawi | 25,28 | 26,24 | 25,71 | 25,34 | 25,47 |
| Kayong Utara | 10,75 | 11,13 | 11,21 | 10,90 | 10,72 |
| Kubu Raya | 29,53 | 28,86 | 27,37 | 25,90 | 25,47 |
| Pontianak | 33,18 | 31,76 | 31,46 | 30,70 | 30,11 |
| Singkawang | 11,61 | 11,17 | 10,9 | 10,23 | 11,03 |
| Kalimantan Barat | 387,43 | 387,08 | 378,41 | 366,77 | 367,89 |

Catatan/Note: ...

Sumber/Source: Badan Pusat Statistik Kabupaten Melawi

Tabel
Table 13.4**Indeks Pembangunan Manusia Menurut Kabupaten/Kota
di Provinsi Kalimantan Barat, 2017–2021**
*Human Development Index by Regency/Municipality in
West Kalimantan Province, 2017–2021*

| Kabupaten/Kota Regency/Municipality | 2017 | 2018 | 2019 | 2020 | 2021 |
|--|--------------|--------------|--------------|--------------|--------------|
| (1) | (2) | (3) | (4) | (5) | (6) |
| Sambas | 65,92 | 66,61 | 67,02 | 67,03 | 67,10 |
| Bengkayang | 65,99 | 66,85 | 67,57 | 67,87 | 68,04 |
| Landak | 64,93 | 65,45 | 65,96 | 65,98 | 66,21 |
| Mempawah | 64,00 | 64,90 | 65,5 | 65,74 | 66,03 |
| Sanggau | 64,61 | 65,15 | 65,67 | 65,77 | 66,20 |
| Ketapang | 65,71 | 66,41 | 67,16 | 67,17 | 67,43 |
| Sintang | 65,16 | 66,07 | 66,7 | 66,88 | 66,93 |
| Kapuas Hulu | 64,18 | 65,03 | 65,65 | 65,69 | 65,75 |
| Sekadau | 63,04 | 63,69 | 64,34 | 64,76 | 64,93 |
| Melawi | 64,43 | 65,05 | 65,54 | 65,55 | 65,87 |
| Kayong Utara | 61,52 | 61,82 | 62,66 | 62,68 | 62,90 |
| Kubu Raya | 66,31 | 67,23 | 67,76 | 67,95 | 68,16 |
| Pontianak | 77,93 | 78,56 | 79,35 | 79,44 | 79,93 |
| Singkawang | 70,25 | 71,08 | 71,72 | 71,94 | 72,11 |
| Kalimantan Barat | 66,26 | 66,98 | 67,65 | 67,66 | 67,90 |

Catatan/Note: ...

Sumber/Source: Badan Pusat Statistik Kabupaten Melawi

Tabel
Table 13.5

Realisasi Proyek PMDN Menurut Kabupaten/Kota di Kalimantan Barat, 2021
Local Investment Projects Realization by Regency/ Municipality in West Kalimantan, 2021

| Kabupaten/Kota Regency/Municipality | Jumlah Proyek | Tambahannya Investasi (Juta Rupiah) | Tenaga Kerja | |
|--|------------------|--|--------------|----------|
| | | | Indonesia | Asing |
| (1) | (2) | (3) | (4) | (5) |
| Sambas | 1 319 | 148 612,60 | 575 | 8 |
| Bengkayang | 407 | 101 421,70 | 351 | 0 |
| Landak | 195 | 479 740,60 | 238 | 0 |
| Mempawah | 92 | 405 267,40 | 106 | 0 |
| Sanggau | 292 | 5 265 392,10 | 194 | 0 |
| Ketapang | 108 | 241 103,00 | 628 | 0 |
| Sintang | 224 | 300 979,10 | 539 | 0 |
| Kapuas Hulu | 269 | 499 548,10 | 2 321 | 0 |
| Sekadau | 155 | 452 799,90 | 134 | 0 |
| Melawi | 361 | 1 481 467,30 | 2 714 | 0 |
| Kayong Utara | 87 | 244 730,00 | 93 | 0 |
| Kubu Raya | 47 | 33 618,80 | 623 | 0 |
| Pontianak | 24 | 157 521,40 | 320 | 0 |
| Singkawang | 701 | 961 191,00 | 992 | 0 |
| Kalimantan Barat | 4 281 | 10 773 393,00 | 9 828 | 8 |

Catatan/Note: ...

Sumber/Source: Badan Pusat Statistik Kabupaten Melawi

Tabel
Table 13.6**Realisasi Proyek PMA Menurut Kabupaten/Kota di Kalimantan Barat, 2021**
Foreign Investment Projects Realization by Regency/Municipality in West Kalimantan, 2021

| Kabupaten/Kota Regency/Municipality | Jumlah Proyek | Tambahannya Investasi (Ribu US\$) | Tenaga Kerja | |
|--|------------------|--------------------------------------|---------------|-----------|
| | | | Indonesia | Asing |
| (1) | (2) | (3) | (4) | (5) |
| Sambas | 64 | 22 256,90 | 0 | 0 |
| Bengkayang | 6 | 364,40 | 0 | 0 |
| Landak | 85 | 15 139,70 | 3 605 | 7 |
| Mempawah | 16 | 37 920,10 | 16 | 4 |
| Sanggau | 53 | 8 529,80 | 1 119 | 0 |
| Ketapang | 19 | 4 890,60 | 3 779 | 0 |
| Sintang | 66 | 14 702,80 | 1 723 | 2 |
| Kapuas Hulu | 48 | 16 887,60 | 528 | 4 |
| Sekadau | 5 | 420,90 | 175 | 0 |
| Melawi | 340 | 321 153,80 | 1 294 | 4 |
| Kayong Utara | 26 | 5 506,40 | 1 122 | 15 |
| Kubu Raya | 22 | 2 573,60 | 7 | 0 |
| Pontianak | 3 | 2 080,50 | 0 | 0 |
| Singkawang | 96 | 10 986,60 | 222 | 4 |
| Kalimantan Barat | 849 | 463 413,70 | 13 590 | 40 |

Catatan/Note: ...

Sumber/Source: Badan Pusat Statistik Kabupaten Melawi

<https://melawikab.bps.go.id>

ST 2023
SENSUS PERTANIAN

BerAKHLAK
Berorientasi Pelayanan Akuntabel Kompeten
Harmonis Loyal Adaptif Kolaboratif

DATA

MENCERDASKAN BANGSA

— Enlighten The Nation —



BADAN PUSAT STATISTIK KABUPATEN MELAWI
BPS-STATISTICS OF MELAWI REGENCY
Jalan Juang Km.4 Komp Perumahan Dinas DPRD
Kabupaten Melawi, Nanga Pinoh 79672
Telp: (0568) 21841/21842
Website: <https://melawikab.bps.go.id>
Email: bps6110@bps.go.id

