

# KABUPATEN SANGGAU DALAM ANGKA

*Sanggau Regency in Figures*

# 2022



BADAN PUSAT STATISTIK  
KABUPATEN SANGGAU  
BPS-Statistics of Sanggau Regency



**KABUPATEN**  
**SANGGAU DALAM ANGKA**  
*Sanggau Regency in Figures*

**2022**

**KABUPATEN SANGGAU DALAM ANGKA**  
***Sanggau Regency in Figures***  
**2022**

**ISSN:** 2302-2671

**No. Publikasi/Publication Number:** 61050.2101

**Katalog /Catalog:** 1102001.6105

**Ukuran Buku/Book Size:** 14,8 cm x 21 cm

**Jumlah Halaman/Number of Pages :** lvi + 484 hal/pages

**Naskah/Manuscript:**

BPS Kabupaten Sanggau

*BPS-Statistics of Sanggau Regency*

**Penyunting/Editor:**

BPS Kabupaten Sanggau

*BPS-Statistics of Sanggau Regency*

**Gambar Kover/Cover Design:**

Seksi Integrasi Pengolahan dan Diseminasi Statistik

*Section of Integration Processing and Statistics Dissemination*

**Ilustrasi Kover/Cover Illustration:**

Jembatan Pak Kasih Tayan/ *Pak Kasih Tayan Bridge*

**Diterbitkan oleh/Published by:**

©BPS Kabupaten Sanggau/BPS-Statistics of Sanggau Regency

**Dicetak oleh/Printed by:**

PD. Sahabat Pelangi

**Dilarang mengumumkan, mendistribusikan, mengomunikasikan, dan/atau menggandakan sebagian atau seluruh isi buku ini untuk tujuan komersil tanpa izin tertulis dari Badan Pusat Statistik.**

*Prohibited to announce, distribute, communicate, and/or copy part or all of this book for commercial purpose without permission from BPS-Statistics Indonesia.*

**TIM PENYUSUN  
TEAM MEMBERS**

**Pengarah/Director:**

Murohman, SST., SE., M.Si

**Penanggung Jawab/Person in Charge:**

Murohman, SST., SE., M.Si

**Penyunting/Editors:**

Ignatius Dimas Priambodo, SST, M.T.

Arini Larasati, SST

**Pengolah Data/Data Processing:**

Ignatius Dimas Priambodo, SST, M.T.

Arini Larasati, SST

**Penulis Naskah/Authors:**

Ignatius Dimas Priambodo, SST, M.T.

Arini Larasati, SST

**Penata Letak/Layout Designers:**

Ignatius Dimas Priambodo, SST, M.T.

Arini Larasati, SST

**Gambar Kulit/Cover Design:**

Ignatius Dimas Priambodo, SST, M.T.

**Infografis/Infographics:**

Ignatius Dimas Priambodo, SST, M.T.

Arini Larasati, SST

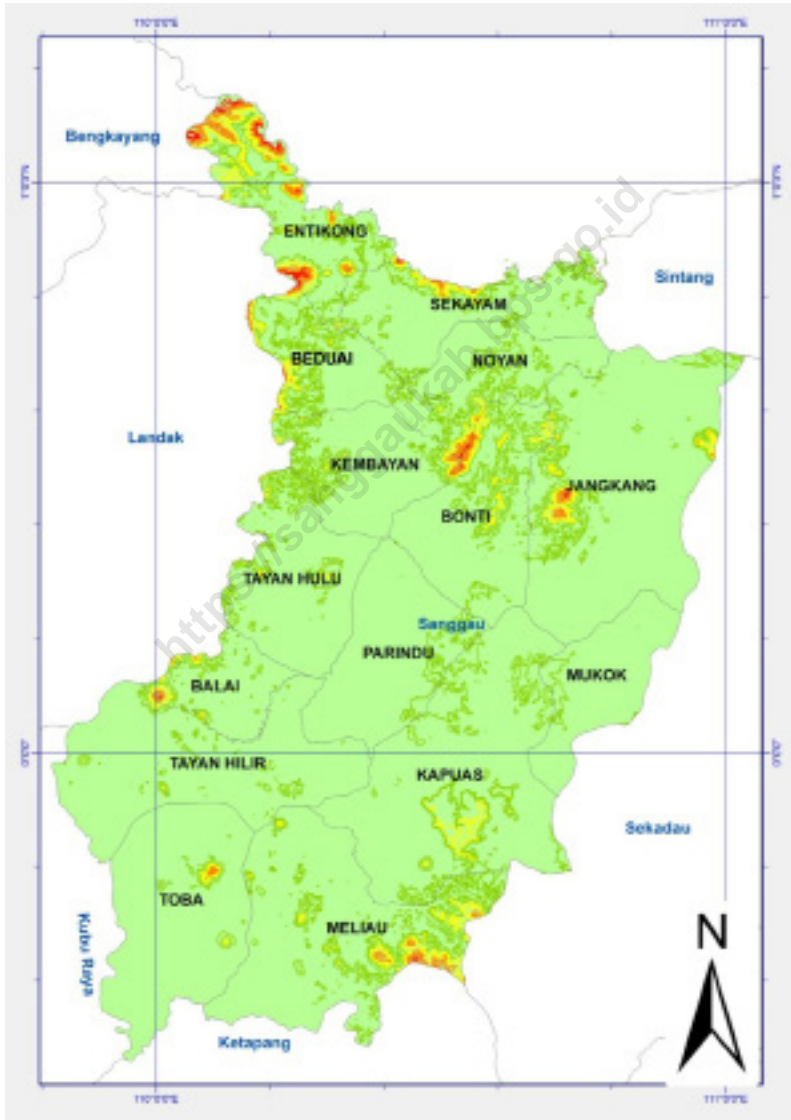


## KONTRIBUTOR DATA/DATA CONTRIBUTOR

1. Kementerian Agama/*Ministry of Religious Affair*
2. Kementerian Pendidikan dan Kebudayaan/*The Ministry of Education and Culture*
3. Badan Meteorologi Klimatologi dan Geofisika/*Meteorological, Climatology, and Geophysical Agency*
4. Badan Pusat Statistik/*BPS-Statistics Indonesia*
5. Badan Narkotika Nasional Kabupaten Sanggau/*National Narcotics Board of Sanggau Regency*
6. Badan Pendapatan Daerah Kabupaten Sanggau/*Local Revenue Office of Sanggau Regency*
7. Badan Pengelola Keuangan dan Aset Daerah Kabupaten Sanggau/*Regional Office of Finance and Asset Management of Sanggau Regency*
8. Badan Perencanaan Pembangunan Daerah Kabupaten Sanggau/*Regional Development Planning Agency of Sanggau Regency*
9. Balai Karantina, Pengendalian Mutu, dan Keamanan Hasil Perikanan Kelas I Entikong/*Entikong Class I Quarantine, Quality Control and Safety Center for Fishery Products*
10. Bank Kalbar Cabang di Kabupaten Sanggau/*Kalbar Bank in Sanggau Regency*
11. Dinas Bina Marga dan Sumber Daya Air Kabupaten Sanggau/*Regional Office of Highways and Water Resources of Sanggau Regency*
12. Dinas Kependudukan dan Pencatatan Sipil Kabupaten Sanggau/*Regional Office of Population and Civil Registration of Sanggau Regency*
13. Dinas Kesehatan Kabupaten Sanggau/*Health Regional Office of Sanggau Regency*
14. Dinas Ketahanan Pangan, Tanaman Pangan, Hortikultura, dan Perikanan Kabupaten Sanggau/*Regional Office of Food Security, Food Crops, Horticulture, and Fisheries of Sanggau Regency*
15. Dinas Lingkungan Hidup Kabupaten Sanggau/*Regional Office of Environment of Sanggau Regency*
16. Dinas Pemberdayaan Masyarakat dan Pemerintah Desa Kabupaten Sanggau/*Regional Office of Society Empowering and Village Administration of Sanggau Regency*
17. Dinas Tenaga Kerja dan Transmigrasi Kabupaten Sanggau/*Regional Office of Manpower and Transmigration of Sanggau Regency*
18. Kantor Imigrasi Kabupaten Sanggau/*Immigraton Office Sanggau*
19. Kantor Imigrasi Kelas II Entikong/*Immigraton Office Entikong*
20. Kantor Pelayanan Pajak Pratama Kabupaten Sanggau/*Primary Tax Office of Sanggau Regency*

21. Kantor Pelayanan Perbendaharaan Negara Kabupaten Sanggau/ *State Treasury Tax Service Office*
22. Badan Pertanahan Nasional Kabupaten Sanggau/ *National Land Agency of Sanggau Regency*
23. Kantor Seksi Logistik Kabupaten Sanggau/ *Sanggau Logistics Section Office*
24. Kejaksaan Negeri Kabupaten Sanggau/ *Distric Attorney Office of Sanggau Regency*
25. Kepolisian Resor Kabupaten Sanggau/ *Sanggau Police Resort*
26. Komisi Pemilihan Umum Kabupaten Sanggau/ *General Elections Commission of Sanggau Regency*
27. Pengadilan Agama Kabupaten Sanggau/ *Religious Court Office of Sanggau Regency*
28. Pengadilan Negeri Kabupaten Sanggau/ *State Court of Sanggau Regency*
29. PT Pegadaian Kabupaten Sanggau/ *Pegadaian of Sanggau Regency*
30. Perusahaan Daerah Air Minum Kabupaten Sanggau/ *Local Water Supply Utility of Sanggau Regency*
31. PT Bank Mandiri (Persero) Tbk Cabang Sanggau/ *Mandiri Bank in Sanggau Regency*
32. PT Bank Negara Indonesia (Persero) Tbk Cabang Sanggau/ *BNI Bank in Sanggau Regency*
33. PT PLN (Persero) Kabupaten Sanggau/ *State Electricity Company of Sanggau Regency*
34. PT POS Indonesia (Persero) Kabupaten Sanggau/ *Pos Indonesia of Sanggau Regency*
35. PT Telkom Tbk Kabupaten Sanggau/ *Telkom Indonesia of Sanggau Regency*
36. RSUD Temenggung Gergaji/ *Sanggau Regional Public Hospital - Temenggung Gergaji*
37. Rumah Penyimpanan Benda Sitaan Negara Kabupaten Sanggau/ *State Confiscated Objects Storage House of Sanggau Regency*
38. Rumah Sakit Bersalin Dahlia/ *Dahlia Maternity Hospital*
39. Rumah Sakit Parindu/ *Parindu Hospital*
40. Rumah Sakit Sentra Medika Sanggau/ *Sentra Medika Hospital*
41. Rumah Sakit Umum Daerah Kabupaten Sanggau M. Th. Djaman/ *Sanggau Regional Public Hospital - M. Th. Djaman Rumah Tahanan Negara Kabupaten Sanggau*
42. DPRD Kabupaten Sanggau/ *Regional Parliaments of Sanggau Regency*
43. Stasiun Karantina Pertanian Kelas I Entikong/ *Entikong Class I Agricultural Quarantine Station*

**PETA WILAYAH KABUPATEN SANGGAU**  
**MAP OF SANGGAU REGENCY**







**KEPALA BPS KABUPATEN SANGGAU**  
**CHIEF STATISTICIAN OF SANGGAU REGENCY**



**MUROHMAN**





## KATA PENGANTAR

Kabupaten Sanggau Dalam Angka 2022 merupakan publikasi tahunan yang diterbitkan oleh BPS Kabupaten Kabupaten Sanggau. Disadari bahwa publikasi ini belum sepenuhnya memenuhi harapan pihak pemakai data khususnya para perencana, namun diharapkan dapat membantu melengkapi penyusunan rencana pembangunan di Kabupaten Sanggau.

Publikasi ini dapat terwujud berkat kerja sama dan bantuan dari berbagai pihak baik instansi pemerintah maupun swasta. Kepada semua pihak yang telah memberikan bantuan disampaikan penghargaan dan terima kasih yang sebesar-besarnya.

Walaupun publikasi ini telah disiapkan sebaik-baiknya, namun disadari masih ada kekurangan dan kesalahan yang terjadi. Untuk perbaikan publikasi ini, tanggapan dan saran yang bersifat konstruktif dari para pemakai sangat diharapkan.

Sanggau, Februari 2022  
Kepala Badan Pusat Statistik  
Kabupaten Sanggau

**MUROHMAN**



## PREFACE

*Sanggau Regency in Figures 2022 is an annual publication written by BPS-Statistics of Sanggau Regency. Honestly, this publication has not perfect yet and has not filled the user's hope, especially for the planners yet, but hopefully it can help to equip compilation of development planning in this regency.*

*This comprehensive publication has been made possible with the assistance and contribution from several governmental institutions and private organizations. To all parties who have been involved in the preparation of this publication, we would like to express our sincerest appreciation and gratitude.*

*Comments and constructive suggestions for the improvement of this publication are always welcome.*

*Sanggau, February 2022*  
Chief Statistician of  
Sanggau Regency

**MUROHMAN**

## DAFTAR ISI / CONTENTS

|  | Halaman<br><i>Page</i> |
|--|------------------------|
| Kata Pengantar/ <i>Preface</i> .....   | xi                     |
| Daftar Isi/ <i>Contents</i> .....  | xiii                   |
| Daftar Tabel/ <i>List of Tables</i> .....  | xv                     |
| Daftar Gambar/ <i>List of Figures</i> .....  | xlix                   |
| Daftar Singkatan/ <i>List of Abbreviations</i> .....   | liii                   |
| Statistik Kunci/ <i>Key Statistics</i> .....   | lv                     |
| 1. Geografi dan Iklim/ <i>Geography and Climate</i> .....  | 1                      |
| 2. Pemerintahan/ <i>Government</i> .....   | 23                     |
| 3. Penduduk dan Ketenagakerjaan/ <i>Population and Employment</i> .....  | 71                     |
| 4. Sosial dan Kesejahteraan Rakyat/ <i>Social and Welfare</i> .....  | 101                    |
| 5. Pertanian, Kehutanan, Peternakan, dan Perikanan/ <i>Agriculture, Forestry, Livestock, and Fishery</i> ..... | 233                    |
| 6. Industri, Pertambangan, dan Energi/ <i>Industry, Mining, and Energy</i> .....                               | 305                    |
| 7. Pariwisata/ <i>Tourism</i> .....  | 343                    |
| 8. Transportasi dan Komunikasi/ <i>Transportation and Communication</i> .....                                  | 369                    |
| 9. Perbankan, Koperasi, dan Harga-Harga/ <i>Banking, Cooperative, and Prices</i> .....                         | 387                    |
| 10. Pengeluaran Penduduk/ <i>Population Expenditures</i> .....   | 413                    |
| 11. Perdagangan/ <i>Trade</i> .....  | 425                    |
| 12. Sistem Neraca Regional/ <i>System of Regional Accounts</i> .....   | 437                    |
| 13. Perbandingan Antar Kabupaten/Kota/ <i>Regency/Municipal Comparison</i> .....                               | 463                    |



## DAFTAR TABEL/LIST OF TABLES

Halaman  
Page

### 1. GEOGRAFI DAN IKLIM/GEOGRAPHY AND CLIMATE

#### 1.1 KEADAAN GEOGRAFI

##### **GEOGRAPHY CONDITION**

- 1.1.1 Luas Daerah dan Jumlah Pulau Menurut Kecamatan di Kabupaten Sanggau  
*Total Area and Number of Islands by Subdistrict in Sanggau Regency..* 8
- 1.1.2 Tinggi Wilayah dan Jarak ke Ibukota Kabupaten Menurut Kecamatan di Kabupaten Sanggau  
*Altitude and Distance to the Capital of Regency by Subdistrict in Sanggau Regency .....* 10
- 1.1.3 Letak Geografis Kabupaten Sanggau  
*Geography Location of Sanggau Regency.....* 11
- 1.1.4 Batas Wilayah Kecamatan di Kabupaten Sanggau  
*Borders of Subdistrict Area in Sanggau Regency.....* 12
- 1.1.5 Peralihan Hak Atas Tanah Menurut Kecamatan di Kabupaten Sanggau, 2021  
*Changed of Landing Rights by Subdistrict in Sanggau Regency, 2021 ..* 13

#### 1.2 KEADAAN IKLIM

##### **CLIMATE CONDITION**

- 1.2.1 Pengamatan Unsur Iklim Menurut Bulan di Stasiun Klimatologi Mempawah dan Sintang, 2021  
*Observation of Climate Elements By Months at Mempawah and Sintang Climatology Station, 2021.....* 15
- 1.2.2 Jumlah Curah Hujan di Kabupaten Sanggau Menurut Kecamatan dan Bulan (mm), 2021  
*Number of Rainfall at Sanggau Regency (mm) by Subdistrict and Month (mm), 2021 .....* 18
- 1.2.3 Jumlah Hari Hujan di Kabupaten Sanggau Menurut Kecamatan dan Bulan (Hari), 2021  
*Number of Raindays at Sanggau Regency by Subdistrict and Month (Days), 2021 .....* 20



**2. PEMERINTAHAN/GOVERNMENT**

**2.1 WILAYAH ADMINISTRATIF  
ADMINISTRATIVE AREA**

2.1.1 Jumlah Desa<sup>1</sup>/Kelurahan Menurut Kecamatan di Kabupaten Sanggau, 2017–2021  
*Number of Villages<sup>1</sup>/Kelurahan by Subdistrict in Sanggau Regency, 2017–2021* ..... 31

2.1.2 Nama Ibukota Kecamatan, Jumlah Desa dan Kelurahan di Kabupaten Sanggau, 2021  
*Name of Subdistrict Capital, Number of Village, and Wards in Sanggau Regency, 2021* ..... 32

2.1.3 Banyaknya Desa/Kelurahan, Dusun, dan Rukun Tetangga Menurut Kecamatan di Kabupaten Sanggau, 2021  
*Number of Villages/Wards, Orchards, and Neighborhood Unit by Subdistrict in Sanggau Regency, 2021* ..... 33

2.1.4 Desa Tertinggal Menurut Kecamatan dan Daerah Kota-Desa di Kabupaten Sanggau, 2021  
*Number of Remaining Villages by Subdistrict and Urban-Rural in Sanggau Regency, 2021* ..... 34

2.1.5 Banyaknya Desa Menurut Golongan Jumlah Penduduk di Kabupaten Sanggau, 2020  
*Number of Villages by Group of Population in Sanggau Regency, 2020* ..... 35

2.1.6 Desa di Kabupaten Sanggau yang Berbatasan Langsung Dengan Sarawak (Malaysia) Dirinci Menurut Luas Wilayah dan Penduduk, 2019  
*Direct Adjacent Villages with Sarawak (Malaysia) in Sanggau Regency by Region Area, Household, and Population, 2019*..... 36

**2.2 DEWAN PERWAKILAN RAKYAT DAERAH  
REGIONAL HOUSE OF REPRESENTATIVE**

2.2.1 Jumlah Anggota Dewan Perwakilan Rakyat Daerah Menurut Partai Politik dan Jenis Kelamin di Kabupaten Sanggau, Periode 2019-2024  
*Number of Regional House of Representatives’s Members by Political Parties and Sex in Sanggau Regency, 2019-2024 Periods*..... 37

|            |   |    |
|------------|---|----|
| 2.2.2      | Nama-Nama Ketua DPRD Yang Pernah/Masih Menjabat di Kabupaten Sanggau<br><i>Names of Last and Current Chairman of Sanggau House of Representative .....</i>  | 38 |
| 2.2.3      | Jumlah Anggota Dewan Perwakilan Rakyat Kabupaten Sanggau Menurut Fraksi Politik dan Pendidikan, Periode 2019-2024<br><i>Number of Parliament Member in Sanggau Regency by Political Faction and Education, 2019-2024 Periods .....</i>  | 39 |
| 2.2.4      | Jumlah Produk DPRD Kabupaten Sanggau Menurut Jenis Produk, 2010-2021<br><i>Number of DPRD Products by Type of Product, 2010-2021 .....</i>  | 40 |
| <b>2.3</b> | <b>SUMBER DAYA MANUSIA<br/>HUMAN RESOURCES</b>  |    |
| 2.3.1      | Jumlah Pegawai Negeri Sipil <sup>1</sup> Menurut Jabatan dan Jenis Kelamin di Kabupaten Sanggau, Desember 2019 dan Desember 2020<br><i>Number of Civil Servants<sup>1</sup> by Occupation and Sex in Sanggau Regency, December 2019 dan December 2020 .....</i>                   | 41 |
| 2.3.2      | Jumlah Pegawai Negeri Sipil <sup>1</sup> Menurut Tingkat Pendidikan dan Jenis Kelamin di Kabupaten Sanggau, Desember 2019 dan Desember 2020<br><i>Number of Civil Servants<sup>1</sup> by Educational Level and Sex in Sanggau Regency, December 2019 and December 2020 .....</i> | 43 |
| 2.3.3      | Jumlah Pegawai Negeri Sipil <sup>1</sup> Menurut Tingkat Kepangkatan dan Jenis Kelamin di Kabupaten Sanggau, Desember 2019 dan Desember 2020<br><i>Number of Civil Servants<sup>1</sup> by Hierarchy and Sex in Sanggau Regency, December 2019 and December 2020 .....</i>        | 45 |
| 2.3.4      | Jumlah Pegawai Negeri Sipil Dibawah Pemda Kabupaten Sanggau Menurut Instansi dan Golongan, 2019-2020<br><i>Number of Civil Servants under the Local Government of Sanggau Regency by Institution and Rank, 2019-2020.....</i>   | 47 |
| 2.3.5      | Jumlah Pegawai Negeri Sipil <sup>1</sup> Menurut Instansi, Jabatan dan Jenis Kelamin di Kabupaten Sanggau, Desember 2021<br><i>Number of Civil Servants<sup>1</sup> by Occupation and Sex in Sanggau Regency, December 2021 .....</i>   | 51 |

|            |   |    |
|------------|---|----|
| 2.3.6      | Jumlah Pegawai Negeri Sipil <sup>1</sup> Menurut Instansi, Tingkat Pendidikan dan Jenis Kelamin di Kabupaten Sanggau, Desember 2021<br><i>Number of Civil Servants<sup>1</sup> by Educational Level and Sex in Sanggau Regency, December 2021</i> ..... | 53 |
| 2.3.7      | Jumlah Pegawai Negeri Sipil <sup>1</sup> Dibawah Instansi Vertikal di Kabupaten Sanggau Menurut Instansi dan Golongan, 2021<br><i>Number of Civil Servants under the Vertical Institution at Sanggau Regency by Institution and Sex, 2021</i> .....     | 55 |
| 2.3.8      | Jumlah Anggota Kepolisian Resor Sanggau Menurut Jenis Kelamin dan Golongan, 2020<br><i>Number of Police by Hierarchy and Sex in Sanggau Regency, 2020</i> .....   | 56 |
| 2.3.9      | Jumlah Pegawai BUMN/BUMD Menurut Jenis Kelamin di Kabupaten Sanggau, 2021<br><i>Number of Employee by Institution and Sex in Sanggau Regency, 2021</i> .....  | 57 |
| <b>2.4</b> | <b>KEUANGAN PEMERINTAH<br/>GOVERNMENT FINANCE</b>   |    |
| 2.4.1      | Realisasi Pendapatan Pemerintah Kabupaten Sanggau Menurut Jenis Pendapatan (ribu rupiah), 2017–2020<br><i>Actual Sanggau Regency Government Revenues by Kind of Revenues (thousand rupiahs), 2017–2020</i> .....  | 58 |
| 2.4.2      | Realisasi Belanja Pemerintah Kabupaten Sanggau Menurut Jenis Belanja (ribu rupiah), 2017–2020<br><i>Actual Sanggau Regency Government Expenditures by Kind of Expenditures (thousand rupiahs), 2017–2020</i> .....                                      | 60 |
| 2.4.3      | Realisasi Penerimaan PBB pada Sektor Perdesaan di Kabupaten Sanggau, 2020-2021<br><i>Actual Revenues of Land and Building Taxes in Rural Sector in Sanggau Regency, 2020-2021</i> .....   | 62 |
| 2.4.4      | Realisasi Penerimaan PBB pada Sektor Perkotaan di Kabupaten Sanggau, 2020-2021<br><i>Actual Revenues of Land and Building Taxes in Urban Sector in Sanggau Regency, 2020-2021</i> .....   | 63 |

|            |  |    |
|------------|--|----|
| 2.4.5      | Realisasi Penerimaan PBB pada Sektor Perdesaan dan Sektor Perkotaan di Kabupaten Sanggau, 2020-2021<br><i>Actual Revenues of Land and Building Taxes in Rural and Urban Sector in Sanggau Regency, 2020-2021</i> .....   | 64 |
| 2.4.6      | Realisasi Penerimaan Pajak dan Retribusi di Kabupaten Sanggau (Rupiah), 2021<br><i>Actual Revenues of Regional Taxes and Retributions in Sanggau Regency (Rupiah), 2021</i> .....  | 65 |
| 2.4.7      | Realisasi Penerimaan PBB Menurut Sektor di Kabupaten Sanggau (Rupiah), 2021<br><i>Actual Land and Building Taxes Revenues by Sector in Sanggau Regency (Rupiah), 2021</i> .....  | 67 |
| 2.4.8      | Anggaran Belanja Pada APBD Kabupaten Sanggau, 2021<br><i>Budget on Local Government Budget in Sanggau Regency, 2021</i> .....  | 68 |
| <b>3.</b>  | <b>PENDUDUK DAN KETENAGAKERJAAN/<br/>POPULATION AND EMPLOYMENT</b>   |    |
| <b>3.1</b> | <b>PENDUDUK<br/>POPULATION</b>   |    |
| 3.1.1      | Penduduk, Laju Pertumbuhan Penduduk, Distribusi Persentase Penduduk, Kepadatan Penduduk, Rasio Jenis Kelamin Penduduk Menurut Kecamatan di Kabupaten Sanggau, 2021<br><i>Population, Population Growth Rate, Percentage Distribution of Population, Population Density, and Population Sex Ratio by Subdistrict in Sanggau Regency, 2021</i> ..... | 83 |
| 3.1.2      | Jumlah Penduduk Menurut Kelompok Umur dan Jenis Kelamin di Kabupaten Sanggau, 2021<br><i>Population by Age Groups and Sex in Sanggau Regency, 2021</i> .....   | 86 |
| 3.1.3      | Penduduk Kabupaten Sanggau Menurut Kecamatan dan Jenis Kelamin, 2021<br><i>Population of Sanggau Regency by Subdistrict and Sex, 2021</i> .....  | 87 |
| 3.1.4      | Penduduk Kabupaten Sanggau Dirinci Menurut Jenis Kelamin, 2000-2021<br><i>Population of Sanggau Regency by Sex, 2000-2021</i> .....  | 88 |

|            |  |    |
|------------|--|----|
| 3.1.5      | Kepadatan Penduduk Kabupaten Sanggau, 2021<br><i>Population Density of Sanggau Regency, 2021 .....</i>   | 89 |
| 3.1.6      | Jumlah Balita (0-4) Tahun dan Perempuan Berumur 15-49 Tahun Menurut Kecamatan, 2021<br><i>Number of Children Under Five Years Old and Female Aged 15-49 Years by Subdistrict, 2021.....</i>  | 90 |
| <b>3.2</b> | <b>KETENAGAKERJAAN<br/>EMPLOYMENT</b>  |    |
| 3.2.1      | Jumlah Penduduk Berumur 15 Tahun Keatas Menurut Jenis Kegiatan Selama Seminggu yang Lalu dan Jenis Kelamin di Kabupaten Sanggau, 2021<br><i>Population Aged 15 Years and Over by Type of Activity During The Previous Week and Sex in Sanggau Regency, 2021 .....</i>                                    | 91 |
| 3.2.2      | Penduduk Berumur 15 Tahun ke Atas Menurut Pendidikan Tertinggi yang Ditamatkan dan Jenis Kegiatan Selama Seminggu yang Lalu di Kabupaten Sanggau, 2021<br><i>Population 15 Years of Age and Over by Educational Attainment and Type of Activity During the Previous Week in Sanggau Regency, 2021...</i> | 92 |
| 3.2.3      | Penduduk Berumur 15 Tahun Ke Atas yang Bekerja Selama Seminggu yang Lalu Menurut Status Pekerjaan Utama dan Jenis Kelamin di Kabupaten Sanggau, 2021<br><i>Population 15 Years of Age and Over who Worked During The Previous Week by Main Employment Status and Sex in Sanggau Regency, 2021</i>        | 94 |
| 3.2.4      | Penduduk Berumur 15 Tahun ke Atas yang Bekerja Menurut Pendidikan Tertinggi yang Ditamatkan dan Jenis Kelamin di Kabupaten Sanggau, 2021<br><i>Population Aged 15 Years and Over who Worked by Educational Attainment and Sex in Sanggau Regency, 2021.....</i>  | 95 |
| 3.2.5      | Penduduk Berumur 15 Tahun Ke Atas yang Bekerja Selama Seminggu yang Lalu Menurut Kelompok Umur dan Jenis Kelamin di Kabupaten Sanggau, 2021<br><i>Population Aged 15 Years and Over Who Worked During The Previous Week by Age Group and Sex in Sanggau Regency, 2021 .....</i>                          | 96 |

|            |   |     |
|------------|---|-----|
| 3.2.6      | Penduduk Berumur 15 Tahun Ke Atas yang Bekerja Selama Seminggu yang Lalu Menurut Lapangan Usaha Utama di Kabupaten Sanggau, 2021<br><i>Population Aged 15 Years and Over Who Worked During The Previous Week by Main Industrial Origin in Sanggau Regency, 2021 .....</i>   | 97  |
| 3.2.7      | Penduduk Berumur 15 Tahun Ke Atas yang Bekerja Selama Seminggu yang Lalu Menurut Jumlah Jam Kerja Pada Pekerjaan Utama dan Jenis Kelamin di Kabupaten Sanggau, 2021<br><i>Population Aged 15 Years and Over Who Worked During The Previous Week by Number of Working Hours on Main Industry and Sex in Sanggau Regency, 2021 .....</i>              | 98  |
| 3.2.8      | Jumlah Pencari Pekerjaan Menurut Jenis Kelamin dan Tingkat Pendidikan yang Ditamatkan di Kabupaten Sanggau, 2021<br><i>Number of Job Seekers by Educational Attainment and Sex in Sanggau Regency, 2021 .....</i>   | 99  |
| 3.2.9      | Jumlah Pencari Pekerjaan Menurut Bulan dan Jenis Kelamin di Kabupaten Sanggau, 2021<br><i>Number of Job Seekers by Month and Sex in Sanggau Regency, 2021 ..</i>  | 100 |
| <b>4.</b>  | <b>SOSIAL DAN KESEJAHTERAAN RAKYAT/SOCIAL AND WELFARE</b>   |     |
| <b>4.1</b> | <b>PENDIDIKAN</b>   |     |
|            | <b>EDUCATION</b>  |     |
| 4.1.1      | Jumlah Sekolah, Guru, dan Murid Taman Kanak-Kanak (TK) di Bawah Kementerian Pendidikan dan Kebudayaan Menurut Kecamatan di Kabupaten Sanggau, 2020/2021 dan 2021/2022<br><i>Number of Schools, Teachers, and Pupils in Kindergarten Under The Ministry of Education and Culture by Subdistrict in Sanggau Regency, 2020/2021 dan 2021/2022.....</i> | 114 |
| 4.1.2      | Jumlah Sekolah, Guru, dan Murid Raudatul Athfal (RA) di Bawah Kementerian Agama Menurut Kecamatan di Kabupaten Sanggau, 2020/2021 dan 2021/2022<br><i>Number of Schools, Teachers, and Pupils in Raudatul Athfal (RA) Under The Ministry of Religious Affairs by Subdistrict in Sanggau Regency, 2020/2021 dan 2021/2022.....</i>                   | 117 |

|       |  |     |
|-------|--|-----|
| 4.1.3 | <p>Jumlah Sekolah, Guru, dan Murid Sekolah Dasar (SD) di Bawah Kementerian Pendidikan dan Kebudayaan Menurut Kecamatan di Kabupaten Sanggau, 2020/2021 dan 2021/2022</p> <p><i>Number of Schools, Teachers, and Pupils in Primary Schools Under The Ministry of Education and Culture by Subdistrict in Sanggau Regency, 2020/2021 dan 2021/2022.....</i></p>                      | 118 |
| 4.1.4 | <p>Jumlah Sekolah, Guru, dan Murid Madrasah Ibtidaiyah (MI) di Bawah Kementerian Agama Menurut Kecamatan Menurut Kecamatan di Kabupaten Sanggau, 2020/2021 dan 2021/2022</p> <p><i>Number of Schools, Teachers, and Pupils in Madrasah Ibtidaiyah (MI) Under The Ministry of Religious Affairs by Subdistrict in Sanggau Regency, 2020/2021 dan 2021/2022.....</i></p>             | 121 |
| 4.1.5 | <p>Jumlah Sekolah, Guru, dan Murid Sekolah Menengah Pertama (SMP) di Bawah Kementerian Pendidikan dan Kebudayaan Menurut Kecamatan di Kabupaten Sanggau, 2020/2021 dan 2021/2022</p> <p><i>Number of Schools, Teachers, and Pupils in Junior High Schools Under The Ministry of Education and Culture by Subdistrict in Sanggau Regency, 2020/2021 dan 2021/2022.....</i></p>      | 124 |
| 4.1.6 | <p>Jumlah Sekolah, Guru, dan Murid Madrasah Tsanawiyah (MTs) di Bawah Kementerian Agama Menurut Kecamatan di Kabupaten Sanggau,2020/2021 dan 2021/2022</p> <p><i>Number of Schools, Teachers, and Pupils in Madrasah Tsanawiyah (MTs) Under The Ministry of Religious Affairs by Subdistrict in Sanggau Regency, 2020/2021 dan 2021/2022.....</i></p>                              | 127 |
| 4.1.7 | <p>Jumlah Sekolah, Guru, dan Murid Sekolah Menengah Atas (SMA) di Bawah Kementerian Pendidikan dan Kebudayaan Menurut Kecamatan di Kabupaten Sanggau, 2020/2021 dan 2021/2022</p> <p><i>Number of Schools, Teachers, and Pupils in Senior High Schools Under The Ministry of Education and Culture by Subdistrict in Sanggau Regency, 2020/2021 dan 2021/2022.....</i></p>         | 130 |
| 4.1.8 | <p>Jumlah Sekolah, Guru, dan Murid Sekolah Menengah Kejuruan (SMK) di Bawah Kementerian Pendidikan dan Kebudayaan Menurut Kecamatan di Kabupaten Sanggau, 2020/2021 dan 2021/2022</p> <p><i>Number of Schools, Teachers, and Pupils in Vocational High Schools Under The Ministry of Education and Culture by Subdistrict in Sanggau Regency, 2020/2021 dan 2021/2022.....</i></p> | 133 |

|        |  |     |
|--------|--|-----|
| 4.1.9  | Jumlah Sekolah, Guru, dan Murid Madrasah Aliyah (MA) di Bawah Kementerian Agama Menurut Kecamatan di Kabupaten Sanggau, 2020/2021 dan 2021/2022<br><i>Number of Schools, Teachers, and Pupils in Madrasah Aliyah (MA) Under the Ministry of Religious Affairs by Subdistrict in Sanggau Regency, 2020/2021 and 2021/2022</i> ..... | 136 |
| 4.1.10 | Jumlah Desa <sup>1</sup> /Kelurahan yang Memiliki Fasilitas Sekolah Menurut Kecamatan dan Tingkat Pendidikan di Kabupaten Sanggau, 2019– 2021<br><i>Number of Villages<sup>1</sup>/Kelurahan Having Educational Facilities by Subdistrict and Educational Level in Sanggau Regency, 2019– 2021</i> .....                           | 139 |
| 4.1.11 | Angka Partisipasi Murni (APM) dan Angka Partisipasi Kasar (APK) Menurut Jenjang Pendidikan di Kabupaten Sanggau, 2020 dan 2021<br><i>Net Participation Rates and Gross Participation Rates by Educational Level in Sanggau Regency, 2020 and 2021</i> .....  | 144 |
| 4.1.12 | Persentase Penduduk Berumur 15 Tahun ke Atas yang Melek Huruf Menurut Kelompok Umur di Kabupaten Sanggau, 2020 dan 2021<br><i>Percentage of Literate People Aged 15 Years and Over by Age Group in Sanggau Regency, 2020 and 2021</i> .....  | 145 |
| 4.1.13 | Perkembangan Jumlah Sekolah, Murid, dan Guru SMA di Kabupaten Sanggau, 2000-2021<br><i>Trend of Number of Schools, Students, Teachers of Senior High School in Sanggau Regency, 2000-2021</i> .....  | 146 |
| 4.1.14 | Penduduk Usia Sekolah di Kabupaten Sanggau Menurut Kelompok Umur Kecamatan dan Jenis Kelamin, 2020<br><i>Population Of School Age in Sanggau Regency by Age Group Sex and Subdistrict, 2020</i> .....  | 147 |
| 4.1.15 | Persentase Penduduk Usia 7–24 Tahun Menurut Jenis Kelamin, Kelompok Umur Sekolah, dan Partisipasi Sekolah di Kabupaten Sanggau, 2021<br><i>Percentage of Population Aged 7-24 Years by Sex, Age Group, and School Participation in Sanggau Regency, 2021</i> .....   | 149 |



|            |  |     |
|------------|--|-----|
| <b>4.2</b> | <b>KESEHATAN .....</b>   |     |
|            | <b>HEALTH.....</b>   |     |
| 4.2.1      | Jumlah Desa <sup>1</sup> /Kelurahan Yang Memiliki Sarana Kesehatan Menurut Kecamatan di Kabupaten Sanggau, 2019–2021<br><i>Number of Villages<sup>1</sup>/Kelurahan Having Health Facilities by Subdistrict in Sanggau Regency, 2019–2021 .....</i>  | 150 |
| 4.2.2      | Jumlah Tenaga Kesehatan Menurut Kecamatan di Kabupaten Sanggau, 2021<br><i>Number of Health Human Resources by Subdistrict in Sanggau Regency, 2021 .....</i>  | 156 |
| 4.2.3      | Jumlah Rumah Sakit Umum, Rumah Sakit Khusus, Puskesmas, Klinik Pratama, dan Posyandu Menurut Kecamatan di Kabupaten Sanggau, 2020 dan 2021<br><i>Number of General Hospital, Specialized Hospital, Public Health Center, Primary Clinic, and Integrated Health Post by Subdistrict in Sanggau Regency, 2020 and 2021 .....</i> | 158 |
| 4.2.4      | Banyaknya Dokter Praktek, Bidan Praktek, Dukun Bermitra Bidan, dan Praktek Kesehatan di Kabupaten Sanggau, 2021<br><i>Number of General Practitioner, Midwife, Traditional Birth Attendants (TBAs), and Health Practice in Sanggau Regency, 2021 .....</i>   | 161 |
| 4.2.5      | Banyaknya Posyandu Menurut Tingkatannya dan Jumlah Kader Menurut Kecamatan di Kabupaten Sanggau, 2021<br><i>Number of Posyandu by Level and Cadre by Subdistrict in Sanggau Regency, 2021 .....</i>  | 162 |
| 4.2.6      | Jumlah Kasus 10 Penyakit Terbanyak di Kabupaten Sanggau, 2021<br><i>Number of Cases of the 10 Most Diseases in Sanggau Regency, 2021 .</i>   | 163 |
| 4.2.7      | Jumlah Kasus HIV/AIDS, IMS, DBD, Diare, TB, dan Malaria Menurut Kecamatan di Kabupaten Sanggau, 2021<br><i>Number of Cases of HIV/AIDS, Sexually Transmitted Infection, Dengue Fever, Diarrhea, Tuberculosis (TB) and Malaria by Subdistrict in Sanggau Regency, 2021 .....</i>  | 164 |
| 4.2.8      | Banyaknya Pasien Rawat Inap di Rumah Sakit Umum Daerah M. Th. Djaman Sanggau, 2020<br><i>Number of Inpatients in Sanggau Regional Public Hospital M. Th. Djaman, 2020 .....</i>  | 165 |

|        |   |     |
|--------|---|-----|
| 4.2.9  | Banyaknya Pasien Rawat Inap di Rumah Sakit Sentra Medika Sanggau, 2021<br><i>Number of Inpatients in Sanggau Medical Center Hospital, 2021 .....</i>  | 167 |
| 4.2.10 | Jumlah Remaja Usia 15-24 Tahun yang Mendapat Penyuluhan Tentang Kesehatan Reproduksi (Kespro), HIV/AIDS, dan Keluarga Berencana (KB) Menurut Kecamatan di Kabupaten Sanggau, 2021<br><i>Number of Young People Aged 15-24 Who Had Counselling on Reproductive Health, HIV/AIDS, and Family Planning by Subdistrict in Sanggau Regency, 2021 .....</i> | 169 |
| 4.2.11 | Target dan Pencapaian Akseptor KB Baru di Kabupaten Sanggau, 2021<br><i>Target and Attainment of New Family Planning Acceptor in Sanggau Regency, 2021 .....</i>  | 170 |
| 4.2.12 | Target dan Pencapaian Akseptor Aktif KB di Kabupaten Sanggau, 2021<br><i>Target and Attainment of Active Family Planning Acceptor in Sanggau Regency, 2021 .....</i>  | 171 |
| 4.2.13 | Banyaknya Peserta KB Baru Menurut Metode Kontrasepsi dan Kecamatan di Kabupaten Sanggau, 2021<br><i>Number of New Family Planning User by Contraception Method and Subdistrict in Sanggau Regency, 2021 .....</i>   | 172 |
| 4.2.14 | Banyaknya Peserta KB Aktif Menurut Metode Kontrasepsi dan Kecamatan di Kabupaten Sanggau, 2021<br><i>Number of Active Family Planning Acceptor by Contraception Methods and Subdistrict in Sanggau Regency, 2021.....</i>   | 173 |
| 4.2.15 | Jumlah Sarana Pelayanan KB atau Sarana Kesehatan KB Nasional Menurut Jenisnya di Kabupaten Sanggau, 2021<br><i>Number of Service Facility for Family Planning or Health of National Family Planning by Type in Sanggau Regency, 2021 .....</i>  | 174 |
| 4.2.16 | Banyaknya Bayi yang Dilahirkan di Rumah Sakit Umum Daerah M. Th. Djaman Kabupaten Sanggau, 2020<br><i>Number of Baby Who Born at Sanggau Regional Public Hospital M. Th. Djaman, 2020.....</i>  | 175 |
| 4.2.17 | Banyaknya Bayi yang Dilahirkan di Rumah Sakit Sentra Medika Sanggau, 2021<br><i>Number of Baby Who Born at Sanggau Medical Center Hospital, 2021</i>  | 176 |

|        |  |     |
|--------|--|-----|
| 4.2.18 | Banyaknya Bayi yang Dilahirkan Pada Kamar Bersalin di Rumah Sakit Bersalin Dahlia, 2021<br><i>Number of Baby Who Born in Maternity Room of Dahlia Maternity Hospital, 2021</i> .....   | 177 |
| 4.2.19 | Persentase Perempuan Pernah Kawin Berumur 15-49 Tahun Yang Melahirkan Anak Lahir Hidup (ALH) Menurut Penolong Proses Kelahiran di Kabupaten Sanggau, 2019-2021<br><i>Percentage of Ever Married Women Aged 15-49 Years Who Gave Birth to Children Ever Born by Birth Attendant in Sanggau Regency, 2019-2021</i> .....   | 178 |
| 4.2.20 | Jumlah Ibu Hamil, Melakukan Kunjungan K1, Melakukan Kunjungan K4, Kurang Energi Kronis (KEK), dan Mendapat Tablet Zat Besi (Fe) di Kabupaten Sanggau, 2017-2021<br><i>Number of Pregnant Women, Those with One Visit and four Visits of Antenatal Care, Chronic Energy Deficiency (CED), and Receiving Iron Supplement in Sanggau Regency, 2017-2021</i> ..... | 179 |
| 4.2.21 | Jumlah Bayi Lahir, Bayi Berat Badan Lahir Rendah (BBLR), BBLR Dirujuk, dan Bergizi Buruk di Kabupaten Sanggau, 2011-2021<br><i>Number of Births, Babies with Low Birth Weights (LBW), Treated LBW, and Malnutrition Cases in Sanggau Regency, 2011-2021</i> .....  | 180 |
| 4.2.22 | Persentase Balita Yang Pernah Mendapat Imunisasi Menurut Kecamatan dan Jenis Imunisasi di Kabupaten Sanggau, 2019-2021<br><i>Percentage of Children Under Five Years Who Had Immunization by Subdistrict and Type of Immunization in Sanggau Regency, 2019-2021</i> .....  | 181 |
| 4.2.23 | Evaluasi Program Imunisasi di Kabupaten Sanggau, 2021<br><i>Evaluation of Imunization Program in Sanggau Regency, 2021</i> .....   | 182 |
| 4.2.24 | Jumlah Peserta Program Rehabilitasi Badan Narkotika Nasional Kabupaten Sanggau Menurut Lokasi Rehabilitasi, 2021<br><i>Number of Participants in National Narcotics Board of Sanggau Regency Rehabilitation Program by Rehabilitation Location, 2021</i> .....   | 186 |

**4.3 AGAMA DAN SOSIAL LAINNYA**

**RELIGION AND OTHER SOCIAL AFFAIRS**

|       |  |     |
|-------|--|-----|
| 4.3.1 | Jumlah Penduduk Menurut Kecamatan dan Agama yang Dianut di Kabupaten Sanggau, 2021<br><i>Population by Subdistrict and Religion in Sanggau Regency, 2021.....</i>  | 187 |
| 4.3.2 | Jumlah Tempat Peribadatan Menurut Kecamatan di Kabupaten Sanggau, 2021<br><i>Number of Places of Worship by Subdistrict in Sanggau Regency, 2021</i>   | 188 |
| 4.3.3 | Jumlah Desa <sup>1</sup> /Kelurahan yang Mengalami Bencana Alam <sup>2</sup> Menurut Kecamatan di Kabupaten Sanggau, 2019–2021<br><i>Number of Villages<sup>1</sup>/Kelurahan that Had Natural Disaster<sup>2</sup> by Subdistrict in Sanggau Regency, 2019–2021 .....</i> | 189 |
| 4.3.4 | Banyaknya Perkara Perceraian yang Diterima di Wilayah Hukum Pengadilan Agama Kabupaten Sanggau, 2016-2021<br><i>Number of Divorce Cases Accepted Under Jurisdiction of Religious Court of Sanggau Regency, 2016-2021 .....</i>   | 192 |
| 4.3.5 | Banyaknya Perkara yang Diterima di Wilayah Hukum Pengadilan Agama Kabupaten Sanggau, 2016-2021<br><i>Number of Cases Accepted Under Jurisdiction of Religious Court of Sanggau Regency, 2016-2021.....</i>   | 193 |
| 4.3.6 | Jumlah Jemaah Haji Menurut Kecamatan di Kabupaten Sanggau, 2020-2021<br><i>Number of Moslem Pilgrims by Subdistrict in Sanggau Regency, 2020-2021 .....</i>  | 194 |
| 4.3.7 | Banyaknya Perkara Perceraian di Kabupaten Sanggau Menurut Faktor Penyebab Terjadinya, 2021<br><i>Number of Divorce Cases in Sanggau Regency by Cause Factor of Divorce, 2021.....</i>  | 195 |
| 4.3.8 | Banyaknya Penerimaan Zakat Fitrah dan Mal Menurut Kecamatan di Kabupaten Sanggau, 2021<br><i>Number of 'Fitrah' and 'Mal' Tithe Reception by Subdistrict in Sanggau Regency, 2021 .....</i>  | 197 |

|        |   |     |
|--------|---|-----|
| 4.3.9  | Banyaknya Hewan Kurban Menurut Jenis dan Kecamatan di Kabupaten Sanggau, 2021<br><i>Number of Sacrificial Animals by Kind of Animals and Subdistrict in Sanggau Regency, 2021</i> .....                                     | 199 |
| 4.3.10 | Jumlah Penerbitan Akta Kelahiran, Perkawinan, Kematian, dan Lainnya di Kabupaten Sanggau, 2021<br><i>Number of Birth, Marriage, Death, and Others Certificate Published in Sanggau Regency, 2021</i> .....                  | 200 |
| 4.3.11 | Persentase Kepemilikan Kartu Tanda Penduduk dan Kartu Keluarga Menurut Kecamatan di Kabupaten Sanggau, 2021<br><i>Ownership Percentage of Identity Cards and Family Cards by Subdistrict in Sanggau Regency, 2021</i> ..... | 201 |
| 4.3.12 | Banyaknya Penderita Cacat Fisik dan Mental Dirinci Menurut Kecamatan di Kabupaten Sanggau, 2021<br><i>Number of People With Physical and Mental Disability by Subdistricts in Sanggau Regency, 2021</i> .....               | 202 |
| 4.3.13 | Jumlah Organisasi Karang Taruna dan FKKT Dirinci Menurut Kecamatan di Kabupaten Sanggau, 2021<br><i>Number of 'Karang Taruna' Organization and FKKT by Subdistricts in Sanggau Regency, 2021</i> .....                      | 203 |
| 4.3.14 | Banyaknya Pekerja Sosial (PS) Menurut Jenis dan Kecamatan di Kabupaten Sanggau, 2021<br><i>Number of Social Worker by Type and Subdistricts in Sanggau Regency, 2021</i> .....  | 204 |
| 4.3.15 | Volume Sampah di Kabupaten Sanggau Menurut Kecamatan (m <sup>3</sup> /hari), 2018-2021<br><i>Waste Management in Sanggau Regency by Subdistrict (m<sup>3</sup>/day), 2018-2021</i> .....                                    | 205 |
| 4.3.16 | Volume Pengangkutan Sampah di Kabupaten Sanggau Menurut Kecamatan (m <sup>3</sup> /hari), 2018-2021<br><i>Volume of Waste Transport in Sanggau Regency by Subdistrict (m<sup>3</sup>/day), 2018-2021</i> .....              | 206 |

**4.4 KEMISKINAN  
POVERTY**

|       |  |     |
|-------|--|-----|
| 4.4.1 | Garis Kemiskinan, Jumlah, dan Persentase Penduduk Miskin di Kabupaten Sanggau, 2013–2021<br><i>Poverty Line, Number, and Percentage of Poor People in Sanggau Regency, 2013–2021</i> ..... | 207 |
| 4.4.2 | Indeks Kedalaman Kemiskinan dan Indeks Keparahan Kemiskinan di Kabupaten Sanggau, 2013–2021<br><i>Poverty Gap Index and Poverty Severity Index in Sanggau Regency, 2013–2021</i> .....     | 208 |

**4.5 KRIMINALITAS  
CRIME**

|       |   |     |
|-------|---|-----|
| 4.5.1 | Jumlah Perkara Biasa/Tolakan yang Masuk dan Diselesaikan Pada Pengadilan Negeri Sanggau, 2020<br><i>Number of Accustomed Cases Accomodated and Finished at State Court of Sanggau Regency, 2020</i> .....               | 209 |
| 4.5.2 | Jumlah Perkara Rol/Pelanggaran yang Masuk dan Diselesaikan Pada Pengadilan Negeri Sanggau, 2020<br><i>Number of Rol Cases/Offenses Accomodated at State Court of Sanggau Regency, 2020</i> .....                        | 211 |
| 4.5.3 | Jumlah Tahanan Usia Dewasa dan Anak-Anak Menurut Jenis Kelamin pada Rumah Tahanan Negara Kabupaten Sanggau, 2021<br><i>Number of Detainees by Age Group and Sex in Detention Center of Sanggau Regency, 2021</i> .....  | 213 |
| 4.5.4 | Jumlah Narapidana Usia Dewasa dan Anak-Anak Menurut Jenis Kelamin pada Rumah Tahanan Negara Kabupaten Sanggau, 2021<br><i>Number of Inmates by Age Group and Sex in Detention Center of Sanggau Regency, 2021</i> ..... | 214 |
| 4.5.5 | Jumlah Tahanan, Narapidana, dan Kapasitas Rumah Tahanan Negara Kabupaten Sanggau, 2021<br><i>Number of Detainees, Inmates, and Capacity in Detention Center of Sanggau Regency, 2021</i> .....                          | 215 |

|        |   |     |
|--------|---|-----|
| 4.5.6  | Jumlah Narapidana Menurut Jenis Pidana Khusus pada Rumah Tahanan Negara Kabupaten Sanggau, 2021<br><i>Number of Inmates by Type of Special Crime in Detention Center of Sanggau Regency, 2021</i> .....                         | 216 |
| 4.5.7  | Jumlah Tahanan dan Narapidana Asing Menurut Jenis Kelamin pada Rumah Tahanan Negara Kabupaten Sanggau, 2021<br><i>Number of Foreign Detainees and Foreign Inmates by Sex in Detention Center of Sanggau Regency, 2021</i> ..... | 217 |
| 4.5.8  | Jumlah Tahanan yang Masuk dan Diselesaikan Pada Kejaksaan Negeri Sanggau, 2021<br><i>Number of Arrested Person Accomodated at Distric Attorney Office of Sanggau Regency, 2021</i> .....  | 218 |
| 4.5.9  | Jumlah Kasus Kecelakaan Lalu Lintas Dalam Wilayah Polres Kabupaten Sanggau, 2020<br><i>Number of Traffic Accident Cases Under Jurisdiction of Police Resort of Sanggau Regency, 2020</i> .....                                  | 220 |
| 4.5.10 | Jumlah Pelanggaran Lalu Lintas Menurut Jenisnya Dalam Wilayah Polres Kabupaten Sanggau, 2020<br><i>Number of Traffic Violation Cases by Type Under Jurisdiction of Police Resort of Sanggau Regency, 2020</i> .....             | 221 |
| 4.5.11 | Jumlah Pelanggaran Lalu Lintas Menurut Profesi di Wilayah Hukum Polres Kabupaten Sanggau, 2020<br><i>Number of Traffic Violation by Offender Proffession Under Jurisdiction of Police Resort of Sanggau Regency, 2020</i> ..... | 222 |
| 4.5.12 | Jumlah Produksi SIM Menurut Jenisnya di Wilayah Polres Kabupaten Sanggau, 2020<br><i>Number of Driver's License Issued by Type Under Jurisdiction of Police Resort of Sanggau Regency, 2020</i> .....                           | 223 |
| 4.5.13 | Jumlah STNK dan BPKB Yang Dikeluarkan di Wilayah Polres Kabupaten Sanggau, 2020<br><i>Number of Vehicle Registration Certificate and Book Vehicle Owners Issued in Police Resort of Sanggau Regency, 2020</i> .....             | 226 |

|            |  |     |
|------------|--|-----|
| 4.5.14     | Jumlah Kejahatan/Pelanggaran yang Dilaporkan dan yang Diselesaikan Menurut Jenis di Wilayah Hukum Polres Kabupaten Sanggau, 2020<br><i>Number of Criminalities/ Violation Cases Accomodated and Finished by Type Under Jurisdiction of Police Resort of Sanggau Regency, 2020.</i> | 227 |
| 4.5.15     | Banyaknya Kejahatan Kriminalitas Serta Kerugian yang Diakibatkan Dalam Wilayah Polres Kabupaten Sanggau, 2020<br><i>Number of Criminalities/ Violation Case and Losses Under Jurisdiction of Police Resort of Sanggau Regency, 2020</i>  | 229 |
| 4.5.16     | Jumlah Tindak Pidana Menurut Kepolisian Sektor di Kabupaten Sanggau, 2017-2020<br><i>Number of Reported Criminal Cases by Subdistrict Police Office in Sanggau Regency, 2017-2020</i>  | 230 |
| 4.5.17     | Persentase Penyelesaian Tindak Pidana Menurut Kepolisian Resort di Kabupaten Sanggau, 2017-2020<br><i>Percentage of Crime Clearance Rate by Subdistrict Pollice Office in Sanggau Regency, 2017-2020</i>   | 231 |
| <b>5.</b>  | <b>PERTANIAN, KEHUTANAN, PETERNAKAN, DAN PERIKANAN/<br/>AGRICULTURE, FORESTRY, LIVESTOCK, AND FISHERY</b>  |     |
| <b>5.1</b> | <b>HORTIKULTURA<br/>HORTICULTURE</b>   |     |
| 5.1.1      | Luas Panen Tanaman Sayuran Menurut Kecamatan dan Jenis Tanaman di Kabupaten Sanggau (ha), 2020 dan 2021<br><i>Harvested Area of Vegetables by Subdistrict and Kind of Plant in Sanggau Regency (ha), 2020 and 2021</i>   | 244 |
| 5.1.2      | Produksi Tanaman Sayuran Menurut Kecamatan dan Jenis Tanaman di Kabupaten Sanggau (ton), 2020 dan 2021<br><i>Production of Vegetables by Subdistrict and Kind of Plant in Sanggau Regency (ton), 2020 dan 2021</i>   | 249 |
| 5.1.3      | Luas Panen Tanaman Sayuran dan Buah-buahan Semusim Menurut Jenis Tanaman, 2018–2021<br><i>Harvested Area of Seasonal Vegetables and Fruits by Kind of Plant, 2018–2021</i>   | 254 |



|        |   |     |
|--------|---|-----|
| 5.1.4  | Produksi Tanaman Sayuran dan Buah-buahan Semusim Menurut Jenis Tanaman (ton), 2018-2021 .....                                       |     |
|        | <i>Production of Seasonal Vegetables and Fruits by Kind of Plant (ton), 2018–2021 .....</i>   | 255 |
| 5.1.5  | Luas Panen Tanaman Biofarmaka Menurut Kecamatan dan Jenis Tanaman di Kabupaten Sanggau (m <sup>2</sup> ), 2020 dan 2021             |     |
|        | <i>Harvested Area of Medicinal Plants by Subdistrict and Kind of Plant in Sanggau Regency (m<sup>2</sup>), 2020 and 2021 .....</i>  | 256 |
| 5.1.6  | Produksi Tanaman Biofarmaka Menurut Kecamatan dan Jenis Tanaman di Kabupaten Sanggau (kg), 2020 and 2021                            |     |
|        | <i>Production of Medicinal Plants by Subdistrict and Kind of Plant in Sanggau Regency (kg), 2020 and 2021 .....</i>                 | 258 |
| 5.1.7  | Luas Panen Tanaman Biofarmaka Menurut Jenis Tanaman di Kabupaten Sanggau (m <sup>2</sup> ), 2018–2021                               |     |
|        | <i>Harvested Area of Medicinal Plants by Kind of Plant in Sanggau Regency (m<sup>2</sup>), 2018–2021.....</i>                       | 260 |
| 5.1.8  | Produksi Tanaman Biofarmaka Menurut Jenis Tanaman di Kabupaten Sanggau (kg), 2018–2021  |     |
|        | <i>Production of Medicinal Plants by Kind of Plant in Sanggau Regency (kg), 2018–2021 .....</i>                                     | 261 |
| 5.1.9  | Luas Panen Tanaman Hias Menurut Kecamatan dan Jenis Tanaman di Kabupaten Sanggau (m <sup>2</sup> ), 2020 and 2021                   |     |
|        | <i>Harvested Area of Ornamental Plants by Subdistrict and Kind of Plant in Sanggau Regency (m<sup>2</sup>), 2020 and 2021 .....</i> | 262 |
| 5.1.10 | Produksi Tanaman Hias Menurut Kecamatan dan Jenis Tanaman di Kabupaten Sanggau (tangkai), 2020 and 2021                             |     |
|        | <i>Production of Ornamental Plants by Subdistrict and Kind of Plant in Sanggau Regency (stalks), 2020 and 2021 .....</i>            | 264 |
| 5.1.11 | Luas Panen Tanaman Hias Menurut Jenis Tanaman di Kabupaten Sanggau (m <sup>2</sup> ), 2018–2021                                     |     |
|        | <i>Harvested Area of Ornamental Plants by Kind of Plant in Sanggau Regency (m<sup>2</sup>), 2018–2021.....</i>                      | 266 |

|            |  |     |
|------------|--|-----|
| 5.1.12     | Produksi Tanaman Hias Menurut Jenis Tanaman di Kabupaten Sanggau (tangkai), 2018–2021<br><i>Production of Ornamental Plants by Kind of Plant n Sanggau Regency (stalks), 2018–2021</i> .....   | 267 |
| 5.1.13     | Produksi Buah-buahan Menurut Kecamatan dan Jenis Tanaman (kuintal), 2020 and 2021<br><i>Production of Fruits by Subdistrict and Kind of Plant in Sanggau Regency (quintals), 2020 and 2021</i> .....   | 268 |
| 5.1.14     | Produksi Buah–Buahan dan Sayuran Tahunan Menurut Jenis Tanaman (kuintal) di Kabupaten Sanggau, 2018–2021<br><i>Production of Annual Fruits and Vegetables by Kind of Plant in Sanggau Regency (quintals), 2018–2021</i> .....                      | 271 |
| 5.1.15     | Jumlah Tanaman Yang Menghasilkan Buah–Buahan dan Sayuran Tahunan Menurut Jenis Tanaman di Kabupaten Sanggau, 2017–2020<br><i>Number of Productive Platnts of Annual Fruits and Vegetables by Kind of Plant in Sanggau Regency, 2017–2020</i> ..... | 272 |
| <b>5.2</b> | <b>PERKEBUNAN<br/>ESTATE CROPS</b>   |     |
| 5.2.1      | Luas Areal Tanaman Perkebunan Menurut Kecamatan dan Jenis Tanaman di Kabupaten Sanggau (ha), 2019 dan 2020<br><i>Planted Area of Estate Crops by Subdistrict and Type of Crops in Sanggau Regency (ha), 2019 dan 2020</i> .....                    | 273 |
| 5.2.2      | Produksi Perkebunan Menurut Kecamatan dan Jenis Tanaman di Kabupaten Sanggau (ton), 2019 dan 2020<br><i>Production of Estate by Subdistrict and Type of Crops in Sanggau Regency (ton), 2019 and 2020</i> .....                                    | 278 |
| <b>5.3</b> | <b>TANAMAN PANGAN<br/>FOOD CROPS</b>   |     |
| 5.3.1      | Luas Panen, Produktivitas, dan Produksi Padi Menurut Kecamatan (ha), 2019<br><i>Harvested Area, Productivity, dan Production of Paddy by Subdistrict (ha), 2019</i> .....  | 283 |

|        | Halaman<br>Page   |     |
|--------|---|-----|
| 5.3.2  | Produksi Padi <sup>1</sup> dan Beras Menurut Kecamatan (ha), 2019<br><i>Paddy and Rice Production<sup>1</sup> by Subdistrict (ha), 2019</i> .....   | 284 |
| 5.3.3  | Produksi Jagung dan Kedelai Menurut Kecamatan (ha), 2019<br><i>Production of Maize and Soybeans by Subdistrict (ha), 2019</i> .....   | 285 |
| 5.3.4  | Luas Lahan Sawah, Lahan Bukan Sawah, dan Lahan Bukan Pertanian<br>di Kabupaten Sanggau (Ha), 2019-2021<br><i>Area of Wetland, Dryland, and Non Agricultural Land in Sanggau<br/>Regency (Ha), 2019-2021</i> .....                         | 286 |
| 5.3.5  | Luas Lahan Sawah, Lahan Bukan Sawah, dan Lahan Bukan Pertanian<br>Menurut Kecamatan di Kabupaten Sanggau (Ha), 2021<br><i>Area of Wetland, Dryland, and Not Agricultural Land in Sanggau<br/>Regency by Subdistricts (Ha), 2021</i> ..... | 287 |
| 5.3.6  | Luas Lahan Sawah Menurut Jenis Irigasi dan Kecamatan di<br>Kabupaten Sanggau (Ha), 2021<br><i>Area of Wetland in Sanggau Regency by Type of Irrigation and<br/>Subdistricts (Ha), 2021</i> .....  | 288 |
| 5.3.7  | Luas Lahan Sawah yang Ditanami Padi Sebanyak Satu Kali di<br>Kabupaten Sanggau (Ha), 2021<br><i>Area of Wetland Planted to Paddy Only Once in Sanggau Regency by<br/>Subdistrict (Ha), 2021</i> .....                                     | 289 |
| 5.3.8  | Luas Lahan Sawah yang Ditanami Padi Sebanyak Dua Kali Atau<br>Lebih di Kabupaten Sanggau (Ha), 2021<br><i>Area of Wetland Planted to Paddy Twice or More in Sanggau Regency<br/>by Subdistrict (Ha), 2021</i> .....                       | 290 |
| 5.3.9  | Luas Lahan Bukan Sawah Menurut Penggunaan Lahan dan<br>Kecamatan di Kabupaten Sanggau (Ha), 2021<br><i>Dryland Area in Sanggau Regency by Land Utilization and Subdistricts<br/>(Ha), 2021</i> .....                                      | 291 |
| 5.3.10 | Daftar Aset Daerah Irigasi di Kabupaten Sanggau Menurut<br>Kecamatan, Jenis dan Kondisi Saluran, 2021<br><i>List of Irrigated Area Assets in Sanggau Regency by Subdistrict, Type<br/>and Condition of Channels, 2021</i> .....           | 293 |

**5.4 PETERNAKAN  
LIVESTOCK**

|       |   |     |
|-------|---|-----|
| 5.4.1 | Populasi Ternak Dirinci Menurut Jenis Ternak dan Kecamatan (Ekor), 2021<br><i>Livestock Population by Type of Livestock and Subdistrict, 2021</i> .....                               | 294 |
| 5.4.2 | Populasi Unggas Dirinci Menurut Jenis Unggas dan Kecamatan (Ekor), 2021<br><i>Poultry Population by Type of Poultry and Subdistrict, 2021</i> .....                                   | 295 |
| 5.4.3 | Jumlah Pemasukan Ternak dan Unggas di Kabupaten Sanggau (Ekor), 2021<br><i>Number of Imported Livestock and Poultry in Sanggau Regency, 2021</i>                                      | 296 |
| 5.4.4 | Jumlah Pemotongan Ternak Tercatat di Kabupaten Sanggau Menurut Bulan (Ekor), 2021<br><i>Number of Slaughtered Livestock in Sanggau Regency by Month, 2021</i> .....                   | 297 |
| 5.4.5 | Jumlah Pemotongan Ternak Tercatat Dirinci Menurut Kecamatan di Kabupaten Sanggau (Ekor), 2021<br><i>Number of Slaughtered Livestock By Subdistrict in Sanggau Regency, 2021</i> ..... | 298 |

**5.5 PERIKANAN  
FISHERY**

|       |   |     |
|-------|---|-----|
| 5.5.1 | Produksi dan Nilai Ikan Perairan Umum dan Ikan Budidaya di Kabupaten Sanggau, 2020-2021<br><i>Production and Value of Fishery Public Water and Cultivation Fish in Sanggau Regency, 2020-2021</i> .....                     | 300 |
| 5.5.2 | Banyaknya Jenis Alat Penangkapan Ikan dan Produksi yang Dihasilkannya di Kabupaten Sanggau, 2020-2021<br><i>Number of Fishing Gear and Production by Type of Gear in Sanggau Regency, 2020-2021</i> .....                   | 301 |
| 5.5.3 | Banyaknya Trip Penangkapan Ikan Perairan Umum Menurut Jenis Alat Penangkapan di Kabupaten Sanggau, 2018-2021<br><i>Number of Fishing Gear Trip Public Water in Sanggau Regency by Type of Fishing Gear, 2018-2021</i> ..... | 302 |

**5.6 KEHUTANAN  
FORESTRY**

|       |   |     |
|-------|---|-----|
| 5.6.1 | Desa Dalam Kawasan Hutan di Kabupaten Sanggau<br><i>Villages in Sanggau Regency Forest Area</i> ..... | 303 |
|-------|---|-----|

**6. INDUSTRI, PERTAMBANGAN, DAN ENERGI/  
INDUSTRY, MINING, AND ENERGY**

**6.1 LISTRIK  
ELECTRICITY**

|       |  |     |
|-------|--|-----|
| 6.1.1 | Daya Terpasang, Produksi, dan Distribusi Listrik PT. PLN (Persero) pada Cabang/Ranting PLN Menurut Kecamatan di Kabupaten Sanggau, 2020<br><i>Installed Electricity Power, Production, and Distribution of PT. PLN (Persero) at PLN Branch by Subdistrict in Sanggau Regency, 2020</i> ..... | 312 |
| 6.1.2 | Jumlah Pelanggan Listrik Menurut Kecamatan di Kabupaten Sanggau, 2016–2020<br><i>Number of Electricity Customers by Subdistrict in Sanggau Regency, 2016–2020</i> .....  | 313 |
| 6.1.3 | Pelanggan Listrik Menurut Golongan/ Kelompok Tarif di Kabupaten Sanggau, 2020<br><i>Electricity Customers by Class/Group Fares of Sanggau Regency, 2020</i>  | 314 |
| 6.1.4 | Pelanggan Listrik Menurut Golongan/Kelompok Tarif dan Kecamatan di Kabupaten Sanggau, 2020<br><i>Number of Electricity Customers by Class/Group Fares and Subdistrict in Sanggau Regency, 2020</i> .....   | 316 |
| 6.1.5 | Nilai Penjualan Kumulatif Listrik Menurut Golongan/ Kelompok Tarif di Kabupaten Sanggau (Rupiah), 2020<br><i>Cummulative Value of Electricity Sales by Class/ Group Fares in Sanggau Regency (Rupiahs), 2020</i> .....   | 317 |
| 6.1.6 | Nilai Penjualan Listrik Dirinci Menurut Golongan dan Kecamatan di Kabupaten Sanggau, 2020<br><i>Value of Electricity Sales by Class/Group Fares and Subdistrict in Sanggau Regency, 2020</i> .....   | 319 |

|            |  |     |
|------------|--|-----|
| 6.1.7      | Persebaran Pembangkit Listrik Non PLN Berdasarkan Lokasi, Daya Terpasang, dan Jumlah Pelanggan di Kabupaten Sanggau, 2020<br><i>Distribution of Non PLN Power Plants by Location, Capacity, and Customers in Sanggau Regency, 2020</i> ..... | 320 |
| <b>6.2</b> | <b>AIR BERSIH</b><br><b>WATERY</b>   |     |
| 6.2.1      | Jumlah Pelanggan dan Air yang Disalurkan Menurut Kecamatan di Kabupaten Sanggau, 2020<br><i>Number of Customers and Distributed Water by Subdistrict in Sanggau Regency, 2020</i> .....  | 323 |
| 6.2.2      | Banyaknya Air Minum yang Terjual di Kabupaten Sanggau Menurut Kelompok Pelanggan (m <sup>3</sup> ) , 2017-2020<br><i>Number of Water Sold in Sanggau Regency by Group of Customers (m<sup>3</sup>), 2017-2020</i> .....                      | 324 |
| 6.2.3      | Nilai Air Minum yang Terjual di Kabupaten Sanggau Menurut Kelompok Pelanggan (Ribu Rupiah), 2017-2020<br><i>Value of Water Sold in Sanggau Regency by Group of Customers (Thousand Rupiahs), 2017-2020</i> .....                             | 325 |
| 6.2.4      | Nilai Air Minum yang Terjual di Kabupaten Sanggau Menurut Kelompok Pelanggan (Ribu Rupiah), 2020<br><i>Value of Water Sold by Group of Customers and Subdistrict in Sanggau Regency (Thousand Rupiahs), 2020</i> .....                       | 326 |
| 6.2.5      | Banyaknya Air Minum yang Terjual Menurut Kelompok dan Kecamatan di Kabupaten Sanggau (m <sup>3</sup> ), 2020<br><i>Number of Water Sold by Group of Customers and Subdistrict in Sanggau Regency (m<sup>3</sup>), 2020</i> .....             | 328 |
| <b>6.3</b> | <b>INDUSTRI</b><br><b>INDUSTRY</b>   |     |
| 6.3.1      | Banyaknya Industri Dirinci Menurut Jenis dan Kecamatan di Kabupaten Sanggau, 2019-2020<br><i>Number of Industry by Type of Industry and Subdistrict in Sanggau Regency, 2019-2020</i> .....  | 330 |

|                                    |  |     |
|------------------------------------|--|-----|
| 6.3.2                              | Banyaknya Usaha dan Jumlah Tenaga Kerja pada Industri Kecil Non Formal Menurut Jenisnya di Kabupaten Sanggau, 2019-2020<br><i>Number of Industry and Worker at Non Formal Small Industry in Sanggau Regency by Type, 2019-2020</i> ..... | 331 |
| 6.3.3                              | Banyaknya Usaha dan Jumlah Tenaga Kerja pada Industri Kecil Formal Menurut Jenisnya di Kabupaten Sanggau, 2019-2020<br><i>Number of Industry and Worker at Formal Small Industry in Sanggau Regency by Type, 2019-2020</i> .....         | 333 |
| 6.3.4                              | Banyaknya Usaha dan Jumlah Tenaga Kerja pada Industri Menengah Menurut Jenisnya di Kabupaten Sanggau, 2019-2020<br><i>Number of Industry and Worker at Medium Industry in Sanggau Regency by Type, 2019-2020</i> .....                   | 335 |
| <b>6.4 PERTAMBANGAN<br/>MINING</b> |  |     |
| 6.4.1                              | Daftar Nama Perusahaan yang Memiliki Izin Usaha Pertambangan (IUP) Menurut Kecamatan di Kabupaten Sanggau, 2020<br><i>Companies Who Has Mining License by Subdistrict in Sanggau Regency, 2020</i> .....                                 | 337 |
| <b>7. PARIWISATA/TOURISM</b>       |  |     |
| 7.1                                | Jumlah Rumah Makan/Restoran Menurut Kecamatan di Kabupaten Sanggau, 2017–2020<br><i>Number of Restaurants by Subdistrict in Sanggau Regency, 2017–2020</i> .....   | 350 |
| 7.2                                | Jumlah Warga Negara Indonesia yang Melintas Menggunakan Pas Lintas Batas Entikong (PLBN), 2020<br><i>Number of Indonesian Citizen who Pass using Entikong Border Crossing Checkpoint (EBCC), 2020</i> .....                              | 351 |
| 7.3                                | Jumlah Kedatangan WNA Pengunjung Singkat, 2020<br><i>Number of Foreign Citizens with Short-Term Visit, 2020</i> .....  | 352 |
| 7.4                                | Jumlah Keberangkatan Melalui Pos Pemeriksaan Lintas Batas Entikong Dirinci Menurut Paspor, 2019-2020<br><i>Number of Departure from Entikong Transboundary Check Point by Type of Passport, 2019-2020</i> .....                          | 353 |

|      |  |     |
|------|--|-----|
| 7.5  | Jumlah Kedatangan Melalui Pos Pemeriksaan Lintas Batas Entikong Dirinci Menurut Paspor, 2019-2020<br><i>Number of Arrival to Entikong Transboundary Check Point by Type of Passport, 2019-2020</i> ..... | 354 |
| 7.6  | Jumlah Keberangkatan Melalui Pos Pemeriksaan Lintas Batas Entikong Dirinci Menurut Kebangsaan, 2020<br><i>Number of Departure from Entikong Transboundary Check Point by Nationality, 2020</i> .....     | 355 |
| 7.7  | Jumlah Kedatangan Melalui Pos Pemeriksaan Lintas Batas Entikong Dirinci Menurut Kebangsaan, 2020<br><i>Number of Arrival to Entikong Transboundary Check Point by Nationality, 2020</i> .....            | 356 |
| 7.8  | Banyaknya Akomodasi Menurut Kecamatan di Kabupaten Sanggau, 2015<br><i>Number of Accommodation Enterprise in Sanggau Regency by Subdistrict, 2015</i> .....  | 357 |
| 7.9  | Daftar Akomodasi Menurut Kecamatan di Kabupaten Sanggau, 2015<br><i>Directory of Accommodation Enterprise in Sanggau Regency by Subdistrict, 2015</i> .....  | 358 |
| 7.10 | Daftar Akomodasi Menurut Jumlah Kamar dan Kecamatan di Kabupaten Sanggau, 2015<br><i>Directory of Accommodation Enterprise and Rooms and Beds Prepared in Sanggau Regency, 2015</i> .....                | 360 |
| 7.11 | Daftar Objek Wisata Alam Menurut Kecamatan di Kabupaten Sanggau, 2020<br><i>Directory of Natural Attractions by Subdistrict in Sanggau Regency, 2020</i> .....   | 362 |
| 7.12 | Daftar Objek Wisata Budaya Menurut Kecamatan di Kabupaten Sanggau, 2020<br><i>Directory of Cultural Attractions by Subdistrict in Sanggau Regency, 2020</i> .....  | 364 |
| 7.13 | Daftar Cagar Budaya Menurut Kecamatan di Kabupaten Sanggau, 2020<br><i>Directory of Cultural Heritage by Subdistrict in Sanggau Regency, 2020</i> .....  | 365 |



|            |  |     |
|------------|--|-----|
| 7.14       | Daftar Objek Wisata Lainnya Menurut Kecamatan dan Jenis Objek Wisata di Kabupaten Sanggau, 2020<br><i>Directory of Other Attractions by Subdistrict and Attraction Category in Sanggau Regency, 2020</i> ..... | 367 |
| <b>8.</b>  | <b>TRANSPORTASI DAN KOMUNIKASI/<br/>TRANSPORTATION AND COMMUNICATION</b>   |     |
| <b>8.1</b> | <b>TRANSPORTASI<br/>TRANSPORTATION</b>   |     |
| 8.1.1      | Panjang Jalan Menurut Tingkat Kewenangan Pemerintahan di Kabupaten Sanggau (km), 2018–2020<br><i>Length of Roads by Level of Government Authority in Sanggau Regency (km), 2018–2020</i> .....                 | 375 |
| 8.1.2      | Panjang Jalan Menurut Jenis Permukaan Jalan di Kabupaten Sanggau (km), 2018–2020<br><i>Length of Roads by Type of Road Surface in Sanggau Regency (km), 2018–2020</i> .....                                    | 376 |
| 8.1.3      | Panjang Jalan Menurut Kondisi Jalan di Kabupaten Sanggau (km), 2018–2020<br><i>Length of Roads by Condition of Roads in Sanggau Regency (km), 2018–2020</i> .....  | 377 |
| 8.1.4      | Banyaknya Kendaraan Bermotor Yang Terdaftar di Kabupaten Sanggau Menurut Jenisnya (Unit) , 2016–2020<br><i>Number of Registered Motor Vehicle by Type of Motor Vehicle (Units), 2016–2020</i> .....            | 378 |
| <b>8.2</b> | <b>KOMUNIKASI<br/>COMMUNICATION</b>  |     |
| 8.2.1      | Banyaknya Kantor Pos Menurut Jenisnya di Kabupaten Sanggau, 2020<br><i>Number of Post Office by Type in Sanggau Regency, 2020</i> .....  | 380 |
| 8.2.2      | Banyaknya Pengiriman Benda-Benda Pos di Kabupaten Sanggau Menurut Jenis Kiriman, 2020<br><i>Number of Shipping Post Goods in Sanggau Regency by Type of Sending, 2020</i> .....                                | 381 |

|            |   |     |
|------------|---|-----|
| 8.2.3      | Banyaknya Pengiriman dan Penerimaan Paket Pos Biasa, Paket Kilat Khusus, Surat Kilat Khusus dan Wesel Pos di Kabupaten Sanggau, 2020<br><i>Number of Sending and Receiving Post Package, Express Delivery, Special Delivery &amp; Money Orders in Sanggau Regency, 2020</i> .....                                   | 382 |
| 8.2.4      | Besarnya Nilai Pengiriman Paket Pos Biasa, Paket Pos Khusus, Surat Kilat khusus dan Wesel Pos di Kabupaten Sanggau, 2020<br><i>Value of Sending Post Package, Special Package, Special Delivery, and Money Orders in Sanggau Regency, 2020</i> .....  | 384 |
| 8.2.5      | Besarnya Nilai Pengiriman Paket Pos Biasa, Paket Pos Khusus, Surat Kilat khusus dan Wesel Pos Dirinci Menurut Kecamatan, 2020<br><i>Value of Sending Post Package, Special Package, Special Delivery, and Money Orders by Subdistrict in Sanggau Regency, 2020</i> .....  | 385 |
| <b>9.</b>  | <b>PERBANKAN, KOPERASI, DAN HARGA-HARGA/<br/>BANKING, COOPERATIVE, AND PRICES</b>   |     |
| <b>9.1</b> | <b>PERBANKAN<br/>BANKING</b>  |     |
| 9.1.1      | Posisi Simpanan Giro pada Bank Umum dan BPR di Kabupaten Sanggau Menurut Bulan, 2020<br><i>Outstanding of Demand Deposits in Commercial and Rural Banks of Sanggau Regency by Month, 2020</i> .....   | 392 |
| 9.1.2      | Posisi Simpanan Berjangka pada Bank Umum Dan BPR di Kabupaten Sanggau Menurut Bulan, 2020<br><i>Outstanding of Time Deposit in Commercial and Rural Banks of Sanggau Regency by Month, 2020</i> .....   | 393 |
| 9.1.3      | Posisi Simpanan Tabungan pada Bank Umum dan BPR di Kabupaten Sanggau Menurut Bulan, 2020<br><i>Outstanding of Saving Deposits in Commercial and Rural Banks of Sanggau Regency by Month, 2020</i> .....   | 394 |
| 9.1.4      | Posisi Pinjaman Rupiah dan Valas yang Diberikan Bank Umum dan BPR di Kabupaten Sanggau Menurut Jenis Pinjaman dan Bulan (Juta Rupiah), 2020<br><i>Outstanding of Loans in Rupiah and Foreign Currency of Commercial and Rural Banks of Sanggau Regency by Type of Loans and Month (Million Rupiahs), 2020</i> ..... | 395 |

|            |  |     |
|------------|--|-----|
| 9.1.5      | Posisi Pinjaman yang Diberikan di Bank Umum dan BPR di Kabupaten Sanggau Menurut Bulan dan Sektor Ekonomi (Juta Rupiah), 2020<br><i>Outstanding of Loans in Commercial and Rural Banks of Sanggau Regency by Month and Industrial Origin (Million Rupiah), 2020.....</i>   | 396 |
| 9.1.6      | Posisi Kredit Kepada Usaha Mikro, Kecil dan Menengah (UMKM) yang Diberikan Bank Umum di Kabupaten Sanggau Menurut Jenis Kredit dan Bulan (Juta Rupiah), 2020<br><i>Outstanding of Commercial Banks Credits to Micro, Small and Medium Establishment in Sanggau Regency by Type of Credit and Month (Million Rupiah), 2020 .....</i>  | 399 |
| 9.1.7      | Posisi Kredit Kepada Usaha Mikro, Kecil, dan Menengah (UMKM) yang Diberikan Bank Umum di Kabupaten Sanggau Menurut Bulan dan Lapangan Usaha (Juta Rupiah), 2020<br><i>Outstanding of Commercial Bank Credit to Micro, Small, and Medium Enterprise in Sanggau Regency by Month and Industrial Origin (Million Rupiah), 2020.....</i> | 400 |
| 9.1.8      | Posisi Kredit Usaha Mikro, Kecil, dan Menengah yang Diberikan Bank Umum di Kabupaten Sanggau Menurut Plafon Kredit dan Bulan (Juta Rupiah), 2020<br><i>Outstanding of Commercial Banks Credit to Micro, Small, and Medium Enterprise in Sanggau Regency by Credit Ceiling and Month (Million Rupiahs), 2020 .....</i>                | 403 |
| 9.1.9      | Jumlah Aktiva pada Bank Umum dan BPR di Kabupaten Sanggau Menurut Bulan (Juta Rupiah), 2020<br><i>Total Commercial and Rural Banks' Assets in Sanggau Regency by Month (Million Rupiahs), 2020.....</i>  | 404 |
| <b>9.2</b> | <b>KOPERASI<br/>COOPERATIVE</b>  |     |
| 9.2.1      | Keadaan Koperasi Unit Desa (KUD) di Kabupaten Sanggau, 2018-2020<br><i>Condition of Village Unit Cooperative in Sanggau Regency, 2018-2020.....</i>  | 405 |
| 9.2.2      | Keadaan Koperasi Non KUD di Kabupaten Sanggau, 2018-2020<br><i>Condition of Non Village Unit Cooperative in Sanggau Regency, 2018-2020 .....</i>   | 406 |

|            |   |     |
|------------|---|-----|
| 9.2.3      | Banyaknya KUD dan Non KUD Dirinci Menurut Kecamatan di Kabupaten Sanggau, 2018-2020<br><i>Number of Village Unit Cooperative and Non Village Unit Cooperative by Subdistrict in Sanggau Regency, 2018-2020.....</i>                   | 407 |
| 9.2.4      | Jumlah Anggota KUD dan Non KUD di Kabupaten Sanggau, 2018-2020<br><i>Number of Member of Village Unit Cooperative and Non Village Unit Cooperative by Subdistrict in Sanggau Regency, 2018-2020.....</i>                              | 408 |
| <b>9.3</b> | <b>HARGA-HARGA<br/>PRICES</b>   |     |
| 9.3.1      | Perkembangan Harga Semen di Kabupaten Sanggau (Rupiah), 2016-2020<br><i>Trend of Cement Price in Sanggau Regency (rupiahs), 2016-2020.....</i>  | 409 |
| 9.3.2      | Perkembangan Rata-Rata Harga Kebutuhan Pokok di Ibukota Kabupaten Sanggau (Rupiah), 2020<br><i>Trend of Primary Necessity Price in Capital of Sanggau Regency (Rupiahs), 2020.....</i>  | 410 |
| <b>10.</b> | <b>PENGELUARAN PENDUDUK/POPULATION EXPENDITURE</b>  |     |
| 10.1       | Rata-rata Pengeluaran per Kapita Sebulan Menurut Kelompok Komoditas (rupiah) di Kabupaten Sanggau, 2019 dan 2020<br><i>Monthly Average Expenditure per Capita by Commodity Group (rupiahs) in Sanggau Regency, 2019 and 2020.....</i> | 419 |
| 10.2       | Persentase Pengeluaran per Kapita Sebulan Menurut Kelompok Komoditas di Kabupaten Sanggau, 2019-2020<br><i>Percentage of Monthly Expenditure per Capita by Commodity Group in Sanggau Regency, 2019-2020.....</i>                     | 420 |
| 10.3       | Persentase Rumah Tangga di Kabupaten Sanggau Menurut Golongan Pengeluaran Per Kapita Perbulan Makanan, 2020<br><i>Percentage of Household in Sanggau Regency by Monthly per Capita Food Expenditure Class, 2020.....</i>              | 421 |
| 10.4       | Persentase Rumah Tangga di Kabupaten Sanggau Menurut Golongan Per Kapita Per Bulan Non Makanan, 2020<br><i>Percentage of Household in Sanggau Regency by Monthly per Capital Non Food Expenditure Class, 2020.....</i>                | 422 |

|            |  |     |
|------------|--|-----|
| 10.5       | Persentase Penduduk Menurut Golongan Pengeluaran Per Kapita Sebulan di Kabupaten Sanggau, 2019 dan 2020<br><i>Percentage of Population by Per Capita Spending Group a Month in Sanggau Regency, 2019 and 2020</i> .....  | 423 |
| <b>11.</b> | <b>PERDAGANGAN/TRADE</b>   |     |
| 11.1       | Banyaknya Usaha Perdagangan di Kabupaten Sanggau, 2020<br><i>Number of Trading Business by Subdistrict in Sanggau Regency, 2020.</i>   | 432 |
| 11.2       | Jumlah Timbangan, Takaran dan Perlengkapan yang Ditera Ulang Menurut Kecamatan di Kabupaten Sanggau, 2017-2020<br><i>Number of Scales, Cubic Measure, and Rechecked Tools by Subdistrict in Sanggau Regency, 2017-2020</i> .....   | 433 |
| 11.3       | Banyaknya Penerbitan Nomor Induk Berusaha (NIB) di Kabupaten Sanggau Menurut Kecamatan, 2020<br><i>Number of Single Business Number Published in Sanggau Regency by Subdistrict, 2020</i> .....  | 434 |
| 11.4       | Pemasukan Beras pada Kantor Seksi Logistik Sanggau (Kg), 2016-2020<br><i>Importation of Rice to Sanggau Logistics Section Office (Kg), 2016-2020</i> .....   | 435 |
| 11.5       | Penyaluran Beras pada Kantor Seksi Logistik Sanggau (Kg), 2016-2020<br><i>Distribution of Rice in Sanggau Logistics Section Office (Kg), 2016-2020</i> .....   | 436 |
| <b>12.</b> | <b>SISTEM NERACA REGIONAL/SYSTEM OF REGIONAL ACCOUNTS</b>  |     |
| 12.1       | Produk Domestik Regional Bruto Atas Dasar Harga Berlaku Menurut Lapangan Usaha di Kabupaten Sanggau (milyar rupiah), 2017–2021<br><i>Gross Regional Domestic Product at Current Market Prices by Industry in Sanggau Regency (billion rupiahs), 2017–2021</i> .....            | 449 |
| 12.2       | Produk Domestik Regional Bruto Atas Dasar Harga Konstan 2010 Menurut Lapangan Usaha di Kabupaten Sanggau (milyar rupiah), 2017–2021<br><i>Gross Regional Domestic Product at 2010 Constant Market Prices by Industry in Sanggau Regency (billion rupiahs), 2017–2021</i> ..... | 451 |

|      |  |     |
|------|--|-----|
| 12.3 | Distribusi Persentase Produk Domestik Regional Bruto Atas Dasar Harga Berlaku Menurut Lapangan Usaha di Kabupaten Sanggau, 2017–2021<br><i>Percentage Distribution of Gross Regional Domestic Product at Current Market Prices by Industry in Sanggau Regency, 2017–2021 .....</i>               | 453 |
| 12.4 | Laju Pertumbuhan Produk Domestik Regional Bruto Atas Dasar Harga Konstan 2010 Menurut Lapangan Usaha Kabupaten Sanggau (persen), 2017–2021<br><i>Growth Rate of Gross Regional Domestic Product at 2010 Constant Market Prices by Industry in Sanggau Regency (percent), 2017–2021 ...</i>       | 455 |
| 12.5 | Produk Domestik Regional Bruto Atas Dasar Harga Berlaku Menurut Jenis Pengeluaran di Kabupaten Sanggau (juta rupiah), 2017–2021<br><i>Gross Regional Domestic Product at Current Market Prices by Type of Expenditure in Sanggau Regency (million rupiahs), 2017–2021.....</i>                   | 457 |
| 12.6 | Produk Domestik Regional Bruto Atas Dasar Harga Konstan 2010 Menurut Jenis Pengeluaran di Kabupaten Sanggau (juta rupiah), 2017–2021<br><i>Gross Regional Domestic Product at 2010 Constant Market Prices by Type of Expenditure in Sanggau Regency (million rupiahs), 2017–2021</i>             | 458 |
| 12.7 | Distribusi Persentase Produk Domestik Regional Bruto Kabupaten Sanggau Atas Dasar Harga Berlaku Menurut Jenis Pengeluaran, 2017–2021<br><i>Percentage Distribution of Gross Regional Domestic Product of Sanggau Regency at Current Market Prices by Type of Expenditure, 2017–2021 .....</i>    | 459 |
| 12.8 | Laju Pertumbuhan Produk Domestik Regional Bruto Kabupaten Sanggau Atas Dasar Harga Konstan Menurut Jenis Pengeluaran (persen), 2017–2021<br><i>Growth Rate of Gross Regional Domestic Product of Sanggau Regency at Constant Market Prices by Type of Expenditure (percent), 2017–2021 .....</i> | 460 |
| 12.9 | Perkembangan Produk Domestik Regional Bruto dan Produk Domestik Regional Bruto per Kapita di Kabupaten Sanggau, 2017–2021<br><i>Trend of Gross Regional Domestic Product and per Capita Gross Regional Domestic Product of Sanggau Regency, 2017–2021 .....</i>                                  | 461 |

|            |  |     |
|------------|--|-----|
| <b>13.</b> | <b>PERBANDINGAN ANTAR KABUPATEN/<br/>KOTA/ REGENCY/MUNICIPAL COMPARISON</b>  |     |
| 13.1       | Penduduk Laki-Laki di Provinsi Kalimantan Barat Menurut Kabupaten/Kota (jiwa) Tahun 2010, 2015, 2020, dan 2021<br><i>Male Population of Kalimantan Barat Province by Regency/ Municipality (person), 2010, 2015, 2020, and 2021</i> .....  | 468 |
| 13.2       | Penduduk Perempuan di Provinsi Kalimantan Barat Menurut Kabupaten/Kota (jiwa) Tahun 2010, 2015, 2020, dan 2021<br><i>Female Population of Kalimantan Barat Province by Regency/ Municipality (person), 2010, 2015, 2020, and 2021</i> .....  | 469 |
| 13.3       | Penduduk, Laju Pertumbuhan Penduduk, Distribusi Persentase Penduduk, Kepadatan Penduduk, Rasio Jenis Kelamin Penduduk Menurut Kabupaten/Kota 2010 dan 2021<br><i>Population, Population Growth Rate, Percentage Distribution of Population, Population Density, and Population Sex Ratio by Regency/ Municipality, 2010 and 2021</i> ..... | 470 |
| 13.4       | Penduduk Menurut Kabupaten/Kota di Provinsi Kalimantan Barat (jiwa) Tahun 2010, 2015, 2020, dan 2021<br><i>Population by Regency/ Municipality of Kalimantan Barat Province (person), 2010, 2015, 2020, and 2021</i> .....   | 472 |
| 13.5       | Indeks Pembangunan Manusia Menurut Kabupaten/Kota di Provinsi Kalimantan Barat, 2017–2021<br><i>Human Development Index by Regency/Municipality in Kalimantan Barat Province, 2017–2021</i> .....  | 473 |
| 13.6       | Indeks Pembangunan Manusia (IPM) dan Komponennya di Provinsi Kalimantan Barat Menurut Kabupaten/Kota, 2021<br><i>Human Development Index (HDI) and The Components of Kalimantan Barat Province by Regency/Municipality, 2021</i> .....   | 474 |
| 13.7       | Jumlah dan Persentase Penduduk Miskin di Provinsi Kalimantan Barat Menurut Kabupaten/ Kota, 2020 dan 2021<br><i>Number and Percentage of Poor People of Kalimantan Barat Province by Regency/Municipality, 2020 and 2021</i> .....   | 475 |

|       |   |     |
|-------|---|-----|
| 13.8  | Produk Domestik Regional Bruto Atas Dasar Harga Berlaku Menurut Kabupaten/Kota di Provinsi Kalimantan Barat (Milyar Rupiah), 2017-2021<br><i>Gross Regional Domestic Product at Current Market Prices by Regency/Municipality in Kalimantan Barat Province (billion rupiahs), 2017-2021</i> .....   | 476 |
| 13.9  | Produk Domestik Regional Bruto Atas Dasar Harga Konstan 2010 Menurut Kabupaten/Kota di Provinsi Kalimantan Barat (Milyar Rupiah), 2017-2021<br><i>Gross Regional Domestic Product at 2010 Constant Market Prices by Regency/Municipality in Kalimantan Barat Province (billion rupiahs), 2017-2021</i> .....  | 477 |
| 13.10 | Laju Pertumbuhan Produk Domestik Regional Bruto Atas Dasar Harga Konstan 2010 Menurut Kabupaten/Kota di Provinsi Kalimantan Barat, 2017-2021<br><i>Growth Rate of Gross Regional Domestic Product at 2010 Constant Prices by Regency/Municipality in Kalimantan Barat Province, 2017-2021</i> .....   | 478 |
| 13.11 | Produk Domestik Regional Bruto Perkapita Atas Dasar Harga Berlaku Menurut Kabupaten/Kota di Provinsi Kalimantan Barat, 2017-2020<br><i>Gross Regional Domestic Product Per Capita at Current Market Price by Regency/Municipality in Kalimantan Barat Province, 2017-2020</i> .....   | 479 |
| 13.12 | Luas Panen, Produktivitas, dan Produksi Padi <sup>1</sup> Menurut Kabupaten/Kota di Provinsi Kalimantan Barat, 2020 dan 2021<br><i>Harvested Area, Productivity, and Production of Paddy<sup>1</sup> by Regency/Municipality in Kalimantan Barat Province, 2020 and 2021</i> .....  | 480 |
| 13.13 | Produksi Padi <sup>1</sup> dan Beras Menurut Kabupaten/Kota di Provinsi Kalimantan Barat, 2021<br><i>Paddy and Rice Production<sup>1</sup> by Regency/Municipality in Kalimantan Barat Province, 2021</i> .....   | 482 |
| 13.14 | Realisasi Proyek Penanaman Modal Dalam Negeri (PMDN), Investasi dan Tenaga Kerja Menurut Kabupaten/Kota di Provinsi Kalimantan Barat, Periode 1 Januari Sampai dengan 31 Desember 2021<br><i>Actual Domestic Investment Projects, Investment Value and Employee by Regency/ Municipality in Kalimantan Barat Province, January 1st until December 31th 2021</i> ..... | 483 |



|       |  |     |
|-------|--|-----|
| 13.15 | Realisasi Proyek Penanaman Modal Asing, Investasi, dan Tenaga Kerja di Provinsi Kalimantan Barat Menurut Kabupaten/Kota, Periode 1 Januari-31 Desember 2021<br><i>Actual Foreigner Investment Project, Investment Value, and Employee in Kalimantan Barat Province by Regency/Municipality, January 1st until December 31 2021</i> ..... | 484 |
|-------|--|-----|

<https://sanggaukab.bps.go.id>

## DAFTAR GAMBAR/LIST OF FIGURES

|   |   | Halaman<br>Page |
|---|---|-----------------|
| 1 | Persentase Luas Wilayah Kabupaten Sanggau Menurut Kecamatan (%)<br><i>Percentage of Land Area in Sanggau Regency by Subdistrict (%) .....</i>   | 7               |
| 2 | Pegawai Negeri Sipil di Bawah Pemerintah Daerah Kabupaten Sanggau Menurut Tingkat Pendidikan dan Jenis Kelamin, 2020<br><i>Number of Civil Servants Under the Local Government of Sanggau Regency by Education Level and Sex, 2020.....</i> | 30              |
| 3 | Persentase Jumlah Penduduk Kabupaten Sanggau Menurut Kecamatan, 2021<br><i>Percentage of Population in Sanggau Regency by Subdistrict, 2021 .....</i>   | 82              |
| 4 | Jumlah Tenaga Kesehatan di Kabupaten Sanggau Menurut Kecamatan, 2021<br><i>Number of Health Personnels in Sanggau Regency by Subdistrict, 2021 .....</i>  | 113             |
| 5 | Produksi Tanaman Sayuran Semusim Menurut Jenis Tanaman (ton), 2019-2020<br><i>Production of Seasonal Vegetables by Kind of Plant (ton), 2019-2020 ..</i>  | 243             |
| 6 | Persentase Banyaknya Air Minum Yang Terjual di Kabupaten Sanggau Menurut Kelompok Pelanggan, 2020<br><i>Percentage of Water Sold in Sanggau Regency by Group of Customers, 2020.....</i>  | 311             |
| 7 | Jumlah Kedatangan dan Keberangkatan WNI Melalui PLBN Entikong, 2020<br><i>Number of Arrival and Departure of Indonesian Citizen Through Entikong Transboundary Check Point, 2020 .....</i>  | 349             |
| 8 | Perbandingan Panjang Jalan Menurut Jenis Permukaan Jalan di Kabupaten Sanggau Tahun 2020<br><i>Comparison of Roadway Length by Type of Road Surface in Sanggau Regency, 2020 .....</i>  | 374             |
| 9 | Jumlah Anggota KUD dan Non KUD Menurut Kecamatan, 2020<br><i>Total Member of Village Cooperative Unit and Non-Village Cooperative Unit at Sanggau Regency by Subdistrict, 2020.....</i>   | 391             |

|    |   |     |
|----|---|-----|
| 10 | Persentase Pengeluaran Rata-rata Perkapita Sebulan di Kabupaten Sanggau, 2020<br><i>Percentage of Monthly Average Expenditure per Capita in Sanggau Regency, 2020</i> ..... | 418 |
| 11 | Penyaluran Beras pada Kantor Seksi Logistik Sanggau (Kg), 2016-2020<br><i>Distribution of Rice in Sanggau Logistics Section Office (Kg), 2016-2020</i> .....                | 431 |
| 12 | Laju Pertumbuhan Produk Domestik Regional Bruto Kabupaten Sanggau, 2012-2021<br><i>Trend of Gross Regional Domestic Product Growth, 2012-2021</i> .....                     | 448 |
| 13 | Pertumbuhan IPM Menurut Kabupaten/Kota di Provinsi Kalimantan Barat, 2020<br><i>HDI Growth Rate by Regency/Municipality in Kalimantan Barat Province, 2020</i> .....        | 467 |

## PENJELASAN UMUM/EXPLANATORY NOTES

Tanda-tanda, satuan-satuan, dan lain-lainnya yang digunakan dalam publikasi ini adalah sebagai berikut:

*Symbols, measurement units, and acronyms which are used in this publication, are as follows:*

### 1. TANDA-TANDA/SYMBOLS

|   |       |
|---|-------|
| Data tidak tersedia/Data not available .....                      | : ... |
| Tidak ada atau nol /Null or zero .....                            | : -   |
| Data dapat diabaikan/Data negligible .....                        | : 0   |
| Tanda decimal/Decimal point .....                                 | : ,   |
| Data tidak dapat ditampilkan/Not applicable .....                 | : NA  |
| Angka estimasi/Estimated figures .....                            | : e   |
| Angka diperbaiki/Revised figures .....                            | : r   |
| Angka sementara/Preliminary figures .....                         | : x   |
| Angka sangat sementara/Very preliminary figures .....             | : xx  |
| Angka sangat sangat sementara/Very very preliminary figures ..... | : xxx |

### 2. SATUAN/UNITS

|  |   |
|--|---|
| barel/barrel .....                           | : 158,99 liter/litres = 1/6,2898 m <sup>3</sup> |
| hektar (ha)/hectare (ha) .....               | : 10 000 m <sup>2</sup>                         |
| kilometer (km)/kilometres (km) .....         | : 1 000 meter/meters (m)                        |
| knot/knot .....                              | : 1,8523 km/jam (km/hour)                       |
| kuintal/quintal .....                        | : 100 kg  |
| KWh .....                                    | : 1 000 Watt hour                               |
| MWh .....                                    | : 1 000 KWh                                     |
| liter (untuk beras)/litre (for rice) .....   | : 0,80 kg                                       |
| MMSCF .....                                  | : 1/35,3 m <sup>3</sup>                         |
| metrik ton (m.ton)/metric ton (m. ton) ..... | : 0,98421 long ton = 1 000 kg                   |
| ons/ounce .....                              | : 28,31 gram/grams                              |
| ton .....                                    | : 1 000 kg                                      |

Satuan lain: buah, dus, butir, helai/lembar, kaleng, batang, pulsa, ton kilometer (ton-km), jam, menit, persen (%).

*Other units: unit, pack, pieces, sheet, tin, pulse, ton-kilometres(ton-km), hour, minute, percent (%).*

Perbedaan angka di belakang koma disebabkan oleh pembulatan angka.

*The difference in decimal numbers is caused by rounding.*



## DAFTAR SINGKATAN/ LIST OF ABBREVIATIONS

|           |  |
|-----------|--|
| SI        | : Stasiun Iklim  |
| SIMPK     | : Stasiun Meteorologi Pertanian Khusus                                     |
| t.t       | : Tempat tidur   |
| BCG       | : Bacillus Calmette Guerin   |
| DPT       | : Difteri, Pertusis, Tetanus   |
| TT        | : Tetanus Toxoid   |
| IOT       | : Industri Obat Tradisional/ <i>Traditional Medicine Industry</i>          |
| IKOT      | : Industri Kecil Obat Tradisional/ <i>Traditional Medicine Small</i>       |
| Alkes     | : Alat kesehatan/ <i>Health Kits</i>                                       |
| PKRT      | : Perbekalan Kesehatan Rumah tangga/ <i>Household Health Logistics</i>     |
| Kompl     | : Komplemen/ <i>Complement</i>   |
| IRTP      | : Industri Pangan Produksi Rumah Tangga/ <i>Foods Home Industry</i>        |
| PBF       | : Pedagang Besar Farmasi/ <i>Pharmacy Whole-seller</i>                     |
| GFK       | : Gudang Farmasi Kab/Kota/Regency/ <i>Municipality Pharmacy Warehouse</i>  |
| RB        | : Rumah Bersalin/ <i>Delivery House</i>                                    |
| Pustu     | : Puskesmas pembantu/ <i>Auxiliary Public Health Center</i>                |
| BP        | : Balai Pengobatan/ <i>Polyclinic</i>                                      |
| TPS       | : Tempat Pembuangan Sementara / <i>landfill</i>                            |
| Jamkesmas | : Jaminan kesehatan masyarakat miskin/ <i>Poor public health insurance</i> |
| PJKMU     | : Program Jaminan Kesehatan Masyarakat Umum                                |
| SIUP      | : Surat Ijin Usaha Perdagangan/ <i>Trading Permission Letter</i>           |
| TDP       | : Tanda Daftar Perusahaan/ <i>Company Registration Identity</i>            |
| API       | : Angka Pengenal Importir/ <i>Importer's Identity Number</i>               |



## Statistik Kunci, 2019–2021 Key Statistics, 2019–2021

| Rincian/Description  | Satuan/Unit                      | 2019               | 2020               | 2021               |
|--|----------------------------------|--------------------|--------------------|--------------------|
| (1)  | (2)                              | (3)                | (4)                | (5)                |
| <b>SOSIAL/SOCIAL</b>   |                                  |                    |                    |                    |
| Penduduk/Population  | ribu/ thousand                   | 463,9 <sup>1</sup> | 470,2 <sup>1</sup> | 484,8 <sup>9</sup> |
| Laju Pertumbuhan Penduduk <sup>1</sup> /Population Growth <sup>1</sup>   | %                                | 1,56               | 1,54               | 1,67               |
| Angka Harapan Hidup <sup>1</sup> -e <sub>v</sub> /Life Expectancy Rate <sup>1</sup>  | tahun/years                      | 71,05              | 71,35              | 71,42              |
| Tingkat Partisipasi Angkatan Kerja -TPAK <sup>2</sup><br>Labour Force Participation Rate-LFPR <sup>2</sup>                               | %                                | 72,60              | 68,97              | 70,38              |
| Tingkat Pengangguran Terbuka-UR <sup>2</sup><br>Unemployment Rate-UR <sup>2</sup>  | %                                | 2,47               | 3,07               | 3,52               |
| Penduduk Miskin <sup>3</sup> /Poor People <sup>4</sup>   | ribu/thousand                    | 21,59              | 21,41              | 21,16              |
| Persentase Penduduk Miskin <sup>4</sup><br>Percentage of Poor People <sup>4</sup>  | %                                | 4,67               | 4,57               | 4,46               |
| Indeks Pembangunan Manusia-IPM <sup>5</sup><br>Human Development Index <sup>5</sup>  | -                                | 65,16              | 65,67              | 65,77              |
| <b>EKONOMI/ECONOMIC</b>  |                                  |                    |                    |                    |
| Produk Domestik Regional Bruto (PDRB) Harga Berlaku <sup>6</sup><br>Gross Regional Domestic Product (GRDP) at Current Price <sup>6</sup> | miliar rupiah<br>billion rupiahs | 18 119,2           | 19 190,1           | 19 951,2           |
| Laju Pertumbuhan Ekonomi <sup>7</sup> /Economic Growth <sup>7</sup>  | %                                | 4,21 <sup>*</sup>  | 3,89 <sup>xx</sup> | 0,70 <sup>xx</sup> |
| PDRB Per Kapita Harga Berlaku <sup>6,9</sup><br>Per Capita of GRDP at Current Price <sup>6,9</sup>                                       | juta rupiah<br>million rupiahs   | 39,0 <sup>*</sup>  | 40,8 <sup>xx</sup> | 41,9 <sup>xx</sup> |

- Catatan/Notes: <sup>1</sup> Hasil proyeksi penduduk Indonesia 2010–2035 (pertengahan tahun/Juni)/The result of Indonesia population projection 2010–2035 (mid year/June)
- <sup>2</sup> Kondisi Agustus/Condition at August
- <sup>3</sup> Menggunakan penimbang hasil proyeksi penduduk tahun 2010–2035/Weighted by the 2010–2035 population projection
- <sup>4</sup> Kondisi Maret/Condition at March
- <sup>5</sup> Sejak tahun 2010, IPM dihitung dengan metode baru. Komponen IPM metode baru adalah angka harapan hidup saat lahir, harapan lama sekolah, rata-rata lama sekolah, dan pengeluaran per kapita/Since 2010, HDI was calculated using new method. New HDI component are life expectancy at birth, expected years of schooling, means years of schooling, and expenditure per capita
- <sup>6</sup> Mulai tahun 2010 mengadopsi System of National Account 2008 (SNA 2008)/Since 2010 is in line with System of National Account 2008 (SNA 2008)
- <sup>7</sup> Menggunakan tahun dasar 2010 (2010=100)/Using 2010 base year (2010=100)
- <sup>8</sup> Menggunakan proyeksi penduduk berdasarkan hasil SP2010/Using population projection based on SP2010
- <sup>9</sup> Hasil Sensus Penduduk 2021/ The result of Census 2021



# GEOGRAFI DAN IKLIM

## GEOGRAPHY AND CLIMATE

1

Peta Provinsi Kalimantan Barat  
MAP OF KALIMANTAN BARAT PROVINCE



Kabupaten Sanggau  
SANGGAU REGENCY

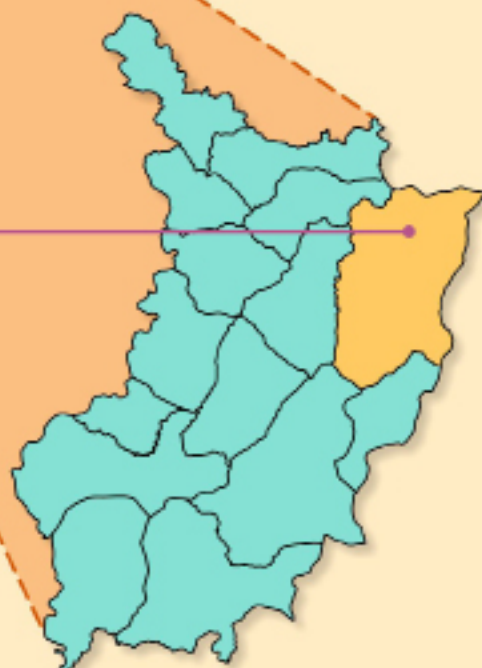
Luas Wilayah  
AREA **12 857,70 KM<sup>2</sup>**

Kabupaten terluas keempat di  
Provinsi Kalimantan Barat  
FOURTH LARGEST REGENCY IN  
KALIMANTAN BARAT PROVINCE

Kecamatan Jangkang  
JANGKANG SUBDISTRICT

Luas Wilayah  
AREA **1 589,20 KM<sup>2</sup>**

Kecamatan terluas di  
Kabupaten Sanggau  
LARGEST SUBDISTRICT IN  
SANGGAU REGENCY



Peta Kabupaten Sanggau  
MAP OF SANGGAU REGENCY



**PENJELASAN TEKNIS****TECHNICAL NOTES**

1. Secara astronomis, Kabupaten Sanggau terletak pada posisi  $0^{\circ} 35'$  Lintang Selatan dan  $1^{\circ}10'$  Lintang Utara serta  $109^{\circ} 45' - 111^{\circ} 11'$  Bujur Timur.
  2. Pulau adalah sebidang tanah yang lebih kecil dari benua dan lebih besar dari karang, yang dikelilingi air. Kumpulan beberapa pulau dinamakan pulau-pulau atau kepulauan. Konvensi PBB tentang Hukum Laut Internasional tahun 1982 (UNCLOS '82) pasal 121 mendefinisikan pulau sebagai daratan yang terbentuk secara alami dan dikelilingi oleh air, dan selalu di atas muka air pada saat pasang naik tertinggi. Ada empat syarat yang harus dipenuhi agar dapat disebut sebagai 'pulau', yakni:
    - memiliki lahan daratan
    - terbentuk secara alami, bukan lahan reklamasi
    - dikelilingi oleh air, baik air asin (laut) maupun tawar
    - selalu berada di atas garis pasang tinggi.
  3. Curah Hujan (mm) adalah ketinggian air hujan yang terkumpul dalam penakar hujan pada tempat yang datar, tidak menyerap, tidak meresap dan tidak mengalir. Unsur hujan 1 (satu) milimeter artinya dalam luasan satu meter persegi pada
1. *Astronomically, Sanggau Regency is located between  $0^{\circ} 35'$  South Latitude and  $1^{\circ}10'$  North latitude and  $109^{\circ} 45' - 111^{\circ} 11'$  East longitude.*
  2. *The island is a piece of land smaller than a continent and the larger of the reef, which is surrounded by water. Set of islands called the islands or archipelago. UN Convention on the Law of the Sea 1982 (UNCLOS '82) Article 121 defines the island (Ingg.: island) as the land that occurs naturally and is surrounded by water, and always above the water level during high tides the highest. There are four requirements that must be met in order to be referred to as the 'island, namely:*
    - *landless mainland*
    - *formed naturally and not land reclamation*
    - *surrounded by water, either salt water (sea) and fresh*
    - *always be above the high tide line*
  3. *Rainfall (mm) is the height of rainwater collected in a rain gauge on a flat, non-absorbing, non-absorbing and non-flowing place. The element of rain 1 (one) millimeter means that in an area of one square meter in a flat place where rainwater is as high as one*

tempat yang datar tertampung air hujan setinggi satu milimeter atau tertampung air hujan sebanyak satu liter.

*millimeter or as much as one liter of rainwater.*

<https://sanggaukab.bps.go.id>

## ULASAN

### 1.1 Keadaan Geografi

Kabupaten Sanggau merupakan salah satu Daerah/Region Tingkat II yang terletak di tengah-tengah dan berada pada bagian utara daerah Propinsi Kalimantan Barat, dengan luas daerah 12.857,70 km<sup>2</sup> dan kepadatan penduduk rata-rata 37 jiwa per km<sup>2</sup>.

Dilihat dari letak geografisnya, Kabupaten Sanggau terletak di antara 1° 10' Lintang Utara dan 0° 35' Lintang Selatan, serta di antara 109° 45' dan 111° 11' Bujur Timur.

Batas wilayah administratif Kabupaten Sanggau adalah:

- Utara : Malaysia Timur (Sarawak)
- Selatan : Kabupaten Ketapang
- Timur : Kabupaten Sekadau
- Barat : Kabupaten Landak

Kabupaten Sanggau memiliki wilayah terluas keempat (12,47%) dari Kabupaten/Kota di Provinsi Kalimantan Barat, setelah Kabupaten Ketapang, Kabupaten Kapuas Hulu, dan Kabupaten Sintang. Jika dilihat dari luas kecamatan, maka kecamatan terluas adalah Kecamatan Jangkang dengan luas 1.589,20 km<sup>2</sup>, kemudian Kecamatan Meliau, yaitu 1.495,70 km<sup>2</sup>. Sedangkan kecamatan terkecil adalah Kecamatan Balai dengan luas 395,60 km<sup>2</sup>, kemudian Kecamatan Beduai dengan luas 435,00 km<sup>2</sup>.

Pada umumnya Kabupaten Sanggau merupakan daerah dataran tinggi yang berbukit dan berawa-rawa yang dialiri oleh beberapa sungai, di antaranya: Sungai Kapuas, Sungai

## DESCRIPTION

### 1.1 Geography Condition

*Sanggau Regency is one of the Second Region that located at north side of Kalimantan Barat. It has 12.857,70 square kilometers land areas with population density was about 37 persons per square kilometers.*

*Relating to geographical position, Sanggau Regency is located between 1° 10' North Latitude and 0° 30' South Latitude, and from 109° 45' to 111° 11' East Longitude.*

*Territorial borders of Sanggau Regency as follows:*

- North side : East Malaysia (Sarawak)
- South side : Ketapang Regency
- East side : Sekadau Regency
- West side : Landak Regency

*Sanggau Regency is the fourth largest regency (12,47%) in Kalimantan Barat, after Ketapang Regency, Kapuas Hulu Regency, and Sintang Regency. At Subdistrict level, Jangkang Subdistrict (1.589,20 km<sup>2</sup>) and Meliau Subdistrict (1.495,70 km<sup>2</sup>) are the first and second largest Subdistrict in Sanggau Regency. On the contrary, Balai Subdistrict (395,60 km<sup>2</sup>) and Beduai Subdistrict (435,00 km<sup>2</sup>) are the first and second smallest Subdistrict in Sanggau Regency.*

*In general, Sanggau Regency is a hilly and swampy highlands with many rivers around, such as Kapuas River, Sekayam River, Mengkiang, Kambing, and Tayan River. Kapuas River is the largest river*

Sekayam, Sungai Mengkiang, Sungai Kambing, dan Sungai Tayan. Sungai Kapuas merupakan sungai terpanjang di Provinsi Kalimantan Barat yang mengalir dari Kabupaten Kapuas Hulu melalui Kabupaten Sintang, Kab. Sanggau, dan bermuara di Kabupaten Pontianak. Sedangkan sungai-sungai kecil lainnya merupakan cabang dari Sungai Kapuas yang berhubungan satu dengan yang lainnya.

### **1.3 Keadaan Iklim**

Selama tahun 2021, Kabupaten Sanggau secara umum sering diguyur hujan dengan rata-rata hari hujan bulanan tertinggi terjadi pada bulan Januari, yaitu sekitar 23 hari. Sedangkan rata-rata hari hujan bulanan terendah terjadi selama 10 hari pada bulan Februari. Rata-rata curah hujan bulanan bervariasi dari sebesar 123 mm pada bulan Februari (terendah) hingga sebesar 438 mm pada bulan Januari (tertinggi).

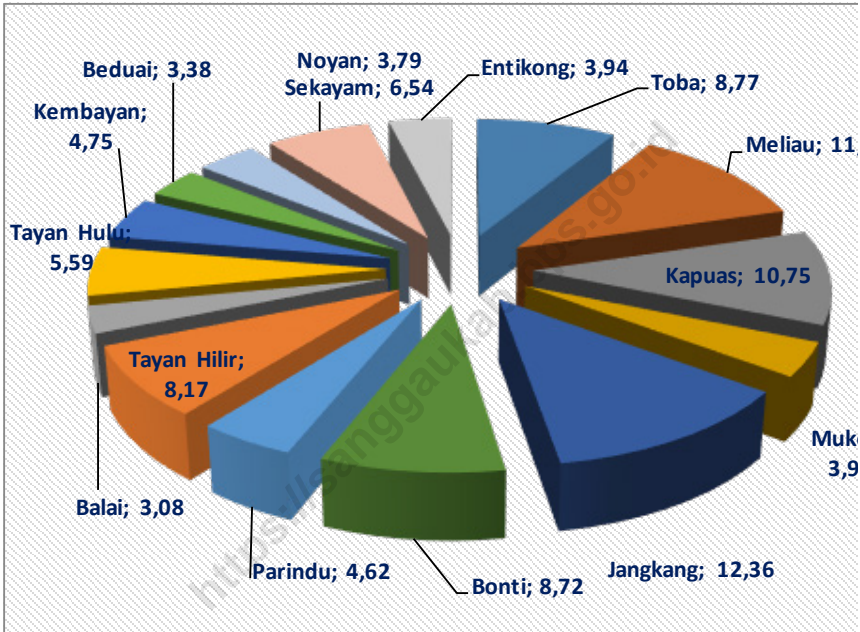
*in Kalimantan Barat Province. It flows from Kapuas Hulu Regency through Sintang Regency, Sanggau Regency, and Pontianak Regency as the estuary. While the other small rivers are branch of Kapuas River that related to one another.*

### **1.3 Climate Condition**

*In 2021, rain most frequently occurs in January, about 23 days in a month. While the least one was happened in February, about 10 days in a month. Rainfall in this area was varied from 123 mm in February (the lowest) to 438 mm in January (the highest).*

**Gambar 1**  
**Figures**

**Persentase Luas Wilayah Kabupaten Sanggau Menurut Kecamatan (%)**  
**Percentage of Land Area in Sanggau Regency by Subdistrict (%)**



## 1.1 KEADAAN GEOGRAFI GEOGRAPHY CONDITION

**Tabel** 1.1.1 **Luas Daerah dan Jumlah Pulau Menurut Kecamatan di Kabupaten Sanggau**  
**Table** 1.1.1 **Total Area and Number of Islands by Subdistrict in Sanggau Regency**

| Kecamatan<br>Subdistrict | Ibukota Kecamatan <sup>1</sup><br>Capital of Subdistrict | Luas<br>Total Area<br>(km <sup>2</sup> /sq,km) |
|--------------------------|--|--|
| (1)                      | (2)  | (3)  |
| 01. T o b a              | Teraju   | 1 127,20                                       |
| 02. M e l i a u          | Meliau Hilir   | 1 495,70                                       |
| 03. Kapuas               | Kapuas   | 1 382,00                                       |
| 04. M u k o k            | Kedukul  | 501,00   |
| 05. Jangkang             | Balai Sebut  | 1 589,20                                       |
| 06. B o n t i            | Bonti  | 1 121,80                                       |
| 07. Parindu              | Pusat Damai  | 593,90   |
| 08. Tayan Hilir          | Kawat  | 1 050,50                                       |
| 09. B a l a i            | Hilir  | 395,60   |
| 10. Tayan Hulu           | Sosok  | 719,20   |
| 11. Kembayan             | Tanjung Merpati  | 610,80   |
| 12. Beduai               | Bereng Berkawat  | 435,00   |
| 13. N o y a n            | Noyan  | 487,90   |
| 14. Sekayam              | Balai Karangan   | 841,01   |
| 15. Entikong             | Entikong   | 506,89   |
| <b>Kabupaten Sanggau</b> |  | <b>12 857,70</b>                               |



Lanjutan Tabel/*Continued Table 1.1.1*

| Kecamatan<br><i>Subdistrict</i> | Persentase terhadap Luas Kabupaten<br><i>Percentage to Regency Area</i> | Jumlah Pulau <sup>2</sup><br><i>Number of Islands</i> |
|---------------------------------|---|---|
| (1)                             | (4)   | (5)   |
| 01. T o b a                     | 8,77  | 1   |
| 02. M e l i a u                 | 11,63   | 2   |
| 03. Kapuas                      | 10,75   | 1   |
| 04. M u k o k                   | 3,90  | -   |
| 05. Jangkang                    | 12,36   | -   |
| 06. B o n t i                   | 8,72  | -   |
| 07. Parindu                     | 4,62  | -   |
| 08. Tayan Hilir                 | 8,17  | 2   |
| 09. B a l a i                   | 3,08  | -   |
| 10. Tayan Hulu                  | 5,59  | -   |
| 11. Kembayan                    | 4,75  | -   |
| 12. Beduai                      | 3,38  | -   |
| 13. N o y a n                   | 3,79  | -   |
| 14. Sekayam                     | 6,54  | -   |
| 15. Entikong                    | 3,94  | -   |
| <b>Kabupaten Sanggau</b>        | <b>100,00</b>   | <b>6</b>  |

Sumber :<sup>1</sup> Dinas Pemberdayaan Masyarakat dan Pemerintah Desa/  
*Regional Office of Society Empowering and Village Administration of Sanggau Regency*

Source :<sup>2</sup> Sistem Informasi Nama Rupabumi (SINAR) oleh Badan Informasi Geospasial/ SINAR by Geospatial Information Agency

**Tabel 1.1.2** Tinggi Wilayah dan Jarak ke Ibukota Kabupaten Menurut Kecamatan di Kabupaten Sanggau  
**Altitude and Distance to the Capital of Regency by Subdistrict in Sanggau Regency**

| Kecamatan<br>Subdistrict | Tinggi Wilayah (mdpl)<br>Altitude (m a.s.l) | Jarak ke Ibukota Kabupaten <sup>1</sup> (km)<br>Distance to the Capital of Regency<br>(km) |
|--------------------------|---|--|
| (1)                      | (2)   | (3)  |
| 01. T o b a              | ...   | 130  |
| 02. M e l i a u          | ...   | 65   |
| 03. K a p u a s          | ...   | 1  |
| 04. M u k o k            | ...   | 28   |
| 05. J a n g k a n g      | ...   | 80   |
| 06. B o n t i            | ...   | 50   |
| 07. P a r i n d u        | ...   | 24   |
| 08. T a y a n H i l i r  | ...   | 102  |
| 09. B a l a i            | ...   | 78   |
| 10. T a y a n H u l u    | ...   | 50   |
| 11. K e m b a y a n      | ...   | 80   |
| 12. B e d u a i          | ...   | 100  |
| 13. N o y a n            | ...   | 160  |
| 14. S e k a y a m        | ...   | 120  |
| 15. E n t i k o n g      | ...   | 145  |

Sumber : <sup>1</sup>BPS, Pendataan Potensi Desa (Podes), 2014/  
 Source : BPS-Statistic Indonesia, Village Potential Data Collection

**Tabel** 1.1.3 **Letak Geografis Kabupaten Sanggau**  
**Table** *Geography Location of Sanggau Regency*

| <b>Uraian/<br/>Descriptions</b> | <b>Derajat/<br/>Degrees</b> |
|---------------------------------|-----------------------------|
| (1)                             | (2)                         |
| <b>Lintang / Latitude :</b>     |                             |
| - Utara / North                 | 1° 10'                      |
| - Selatan / South               | 0° 35'                      |
| <b>Bujur / Longitude :</b>      |                             |
| - Timur / East                  | 109° 45' - 111° 11'         |

**Tabel** 1.1.4 **Batas Wilayah Kecamatan di Kabupaten Sanggau**  
**Table** 1.1.4 **Borders of Subdistrict Area in Sanggau Regency**

| No.                 | Kecamatan/<br>Subdistrict | Utara/<br>North          | Selatan/<br>South    | Timur/<br>East       | Barat/<br>West               |
|---------------------|---------------------------|--------------------------|----------------------|----------------------|------------------------------|
| (1)                 | (2)                       | (3)                      | (4)                  | (5)                  | (6)                          |
| 1.                  | T o b a                   | Tayan Hilir              | Kab. Ketapang        | Meliau               | Kab. Kubu Raya               |
| 2.                  | M e l i a u               | Tayan Hilir, Kapuas      | Kab. Ketapang        | Kapuas, Kab. Sekadau | Toba                         |
| 3.                  | Kapuas                    | Bonti, Jangkang          | Meliau, Kab. Sekadau | Mukok, Kab. Sekadau  | Parindu, Tayan Hilir, Meliau |
| 4.                  | M u k o k                 | Jangkang                 | Kab. Sekadau         | Kab. Sekadau         | Kapuas                       |
| 5.                  | Jangkang                  | Kab. Sintang             | Kapuas, Mukok        | Kab. Sekadau         | Bonti, Noyan                 |
| 6.                  | B o n t i                 | Noyan                    | Parindu, Kapuas      | Jangkang             | Kembayan                     |
| 7.                  | Parindu                   | Bonti                    | Tayan Hilir          | Kapuas               | Tayan Hulu                   |
| 8.                  | Tayan Hilir               | Tayan Hulu, Balai        | Toba, Meliau         | Kapuas, Parindu      | Kab. Landak                  |
| 9.                  | B a l a i                 | Tayan Hulu               | Tayan Hilir          | Tayan Hilir          | Kab. Landak                  |
| 10.                 | Tayan Hulu                | Kembayan                 | Tayan Hilir, Balai   | Parindu              | Kab. Landak                  |
| 11.                 | Kembayan                  | Beduai                   | Tayan Hulu           | Noyan, Bonti         | Kab. Landak                  |
| 12.                 | Beduai                    | Sekayam                  | Kembayan             | Noyan                | Kab. Landak                  |
| 13.                 | N o y a n                 | Sekayam                  | Kembayan, Bonti      | Jangkang             | Beduai, Sekayam              |
| 14.                 | Sekayam                   | Entikong, Malaysia Timur | Beduai               | Kab. Sintang         | Kab. Landak                  |
| 15.                 | Entikong                  | Malaysia Timur           | Sekayam              | Sekayam              | Kab. Landak, Kab. Bengkayang |
| <b>Kab. Sanggau</b> |                           | <b>Serawak</b>           | <b>Kab. Sekadau</b>  | <b>Kab. Ketapang</b> | <b>Kab. Landak</b>           |

**Tabel 1.1.5** Peralihan Hak Atas Tanah Menurut Kecamatan di Kabupaten Sanggau, 2021  
**Table 1.1.5** *Changed of Landing Rights by Subdistrict in Sanggau Regency, 2021*

| No.                   | Kecamatan/<br>Subdistrict | Jual/Beli<br>Sell/Buy | Hibah/<br>Grant | Waris/<br>Bequest | Tukar Menukar/<br>Exchange |
|-----------------------|---------------------------|-----------------------|-----------------|-------------------|----------------------------|
| (1)                   | (2)                       | (3)                   | (4)             | (5)               | (6)                        |
| 1.                    | T o b a                   | -                     | -               | -                 | -                          |
| 2.                    | M e l i a u               | 2                     | 2               | 2                 | -                          |
| 3.                    | K a p u a s               | 326                   | 33              | 47                | -                          |
| 4.                    | M u k o k                 | 1                     | -               | -                 | -                          |
| 5.                    | J a n g k a n g           | -                     | -               | 1                 | -                          |
| 6.                    | B o n t i                 | 1                     | -               | -                 | -                          |
| 7.                    | P a r i n d u             | 13                    | 2               | 8                 | -                          |
| 8.                    | T a y a n H i l i r       | 8                     | -               | 4                 | -                          |
| 9.                    | B a l a i                 | 1                     | -               | -                 | -                          |
| 10.                   | T a y a n H u l u         | 26                    | -               | 6                 | -                          |
| 11.                   | K e m b a y a n           | 14                    | -               | 5                 | -                          |
| 12.                   | B e d u a i               | 1                     | -               | -                 | -                          |
| 13.                   | N o y a n                 | -                     | -               | -                 | -                          |
| 14.                   | S e k a y a m             | 27                    | 1               | 5                 | -                          |
| 15.                   | E n t i k o n g           | 3                     | -               | 1                 | -                          |
| <b>Jumlah / Total</b> |                           | <b>423</b>            | <b>38</b>       | <b>79</b>         | <b>-</b>                   |

Lanjutan Tabel/ Continued Table 1.1.5

| No.                   | Kecamatan/ Subdistrict | Merger/<br>Merger | Lelang/<br>Auction | Wakaf/<br>Donation | Jumlah/<br>Total |
|-----------------------|------------------------|-------------------|--------------------|--------------------|------------------|
| (1)                   | (2)                    | (7)               | (8)                | (9)                | (10)             |
| 1.                    | T o b a                | -                 | -                  | -                  | -                |
| 2.                    | M e l i a u            | -                 | -                  | -                  | 6                |
| 3.                    | K a p u a s            | -                 | 8                  | 1                  | 415              |
| 4.                    | M u k o k              | -                 | -                  | -                  | 1                |
| 5.                    | J a n g k a n g        | -                 | -                  | -                  | 1                |
| 6.                    | B o n t i              | -                 | -                  | -                  | 1                |
| 7.                    | P a r i n d u          | -                 | -                  | -                  | 23               |
| 8.                    | T a y a n H i l i r    | -                 | -                  | -                  | 12               |
| 9.                    | B a l a i              | -                 | -                  | -                  | 1                |
| 10.                   | T a y a n H u l u      | -                 | -                  | -                  | 32               |
| 11.                   | K e m b a y a n        | -                 | -                  | -                  | 19               |
| 12.                   | B e d u a i            | -                 | -                  | -                  | 1                |
| 13.                   | N o y a n              | -                 | -                  | -                  | -                |
| 14.                   | S e k a y a m          | -                 | -                  | -                  | 33               |
| 15.                   | E n t i k o n g        | -                 | -                  | -                  | 4                |
| <b>Jumlah / Total</b> |                        | -                 | <b>8</b>           | <b>1</b>           | <b>549</b>       |

Sumber : Kantor Pertanahan Kabupaten Sanggau/

Source : National Land Agency of Sanggau Regency

## 1.2 KEADAAN IKLIM CLIMATE CONDITION

**Tabel 1.2.1** Pengamatan Unsur Iklim Menurut Bulan di Stasiun Klimatologi Mempawah dan Sintang, 2021  
*Table 1.2.1 Observation of Climate Elements By Months at Mempawah and Sintang Climatology Station, 2021*

| Bulan<br>Month      | Suhu/Temperature <sup>1</sup> (°C) |                      |                     | Kelembaban/Humidity <sup>1</sup> (%) |                      |                     |
|---------------------|------------------------------------|----------------------|---------------------|--------------------------------------|----------------------|---------------------|
|                     | Minimum                            | Rata-rata<br>Average | Maksimum<br>Maximum | Minimum                              | Rata-rata<br>Average | Maksimum<br>Maximum |
| (1)                 | (2)                                | (3)                  | (4)                 | (5)                                  | (6)                  | (7)                 |
| Januari/January     | 20,0                               | 26,0                 | 33,9                | 56,0                                 | 88,6                 | 100,0               |
| Februari/February   | 20,8                               | 26,9                 | 36,1                | 39,0                                 | 84,0                 | 100,0               |
| Maret/March         | 21,4                               | 26,5                 | 35,4                | 43,0                                 | 86,6                 | 100,0               |
| April/April         | 21,0                               | 26,7                 | 35,4                | 47,0                                 | 86,4                 | 100,0               |
| Mei/May             | 22,2                               | 27,4                 | 35,3                | 51,0                                 | 86,8                 | 100,0               |
| Juni/June           | 21,5                               | 26,8                 | 34,8                | 52,0                                 | 87,1                 | 100,0               |
| Juli/July           | 21,7                               | 26,9                 | 34,8                | 48,0                                 | 86,0                 | 100,0               |
| Agustus/August      | 22,0                               | 26,4                 | 34,4                | 52,0                                 | 87,8                 | 100,0               |
| September/September | 22,0                               | 26,4                 | 34,6                | 53,0                                 | 87,5                 | 100,0               |
| Oktober/October     | 22,0                               | 26,9                 | 35,8                | 50,0                                 | 86,6                 | 100,0               |
| November/November   | 21,8                               | 26,6                 | 35,0                | 50,0                                 | 87,3                 | 100,0               |
| Desember/December   | 21,9                               | 26,5                 | 33,9                | 58,0                                 | 88,5                 | 100,0               |

Lanjutan Tabel/Continued Table 1.2.1

| Bulan<br>Month      | Kecepatan Angin (m/det)<br>Wind Velocity <sup>1</sup> (m/sec) |                      |                     | Tekanan Udara/Atmospheric Pressure<br>(mb) |                      |                     |
|---------------------|---|----------------------|---------------------|--|----------------------|---------------------|
|                     | Minimum   | Rata-rata<br>Average | Maksimum<br>Maximum | Minimum                                    | Rata-rata<br>Average | Maksimum<br>Maximum |
| (1)                 | (8)   | (9)                  | (10)                | (11)                                       | (12)                 | (13)                |
| Januari/January     | Calm  | 1,2                  | 13,0                | 1 000,10                                   | 1 005,54             | 1 009,70            |
| Februari/February   | Calm  | 1,2                  | 13,0                | 1 000,90                                   | 1 006,26             | 1 010,40            |
| Maret/March         | Calm  | 1,6                  | 12,0                | 999,70                                     | 1 006,05             | 1 010,60            |
| April/April         | Calm  | 1,4                  | 20,0                | 1 000,80                                   | 1 006,68             | 1 012,00            |
| Mei/May             | Calm  | 1,3                  | 11,0                | 999,90                                     | 1 005,42             | 1 009,90            |
| Juni/June           | Calm  | 1,2                  | 13,0                | 1 002,00                                   | 1 006,80             | 1 011,30            |
| Juli/July           | Calm  | 1,3                  | 17,0                | 1 001,20                                   | 1 005,99             | 1 010,50            |
| Agustus/August      | Calm  | 1,4                  | 8,0                 | 1 001,30                                   | 1 006,77             | 1 011,50            |
| September/September | Calm  | 1,5                  | 10,0                | 1 001,40                                   | 1 006,32             | 1 012,00            |
| Oktober/October     | Calm  | 1,5                  | 19,0                | 1 000,00                                   | 1 006,11             | 1 012,80            |
| November/November   | Calm  | 1,3                  | 16,0                | 999,60                                     | 1 005,41             | 1 009,70            |
| Desember/December   | Calm  | 1,3                  | 16,0                | 1 001,10                                   | 1 006,74             | 1 011,10            |



Lanjutan Tabel/*Continued Table 1.2.1*

| Bulan<br>Month      | Jumlah Curah Hujan<br>Number of<br>Precipitation <sup>2</sup><br>(mm) | Jumlah Hari Hujan<br>(hari)<br>Number of Rainy Days <sup>2</sup><br>(day) | Penyinaran Matahari<br>Duration of Sunshine<br><sup>1</sup> (%) |
|---------------------|---|---|---|
| (1)                 | (14)  | (15)  | (16)  |
| Januari/January     | 113 - 609   | 14 - 29   | 22,6  |
| Februari/February   | 52 - 240  | 4 - 25  | 40,7  |
| Maret/March         | 66 - 570  | 8 - 26  | 35,8  |
| April/April         | 49 - 468  | 9 - 27  | 52,4  |
| Mei/May             | 60 - 661  | 9 - 26  | 44,3  |
| Juni/June           | 58 - 333  | 8 - 26  | 43,7  |
| Juli/July           | 42 - 466  | 7 - 23  | 48,3  |
| Agustus/August      | 76 - 600  | 11 - 27   | 37,3  |
| September/September | 111 - 567   | 12 - 25   | 34,5  |
| Oktober/October     | 60 - 495  | 9 - 25  | 45,7  |
| November/November   | 125 - 786   | 11 - 28   | 36,0  |
| Desember/December   | 75 - 666  | 11 - 29   | 26,4  |

Catatan/Note : <sup>1</sup> Menggunakan pendekatan Stasiun terdekat/*Using the nearest station*

Sumber/Source : <sup>1</sup>BMKG - Stasiun Meteorologi Susilo Kabupaten Sintang/ *BMKG-Susilo Climatolgy Station*

<sup>2</sup>BMKG - Stasiun Klimatologi Mempawah/ *BMKG - Mempawah Climatology Station*

**Tabel 1.2.2** Jumlah Curah Hujan di Kabupaten Sanggau Menurut Kecamatan dan Bulan (mm), 2021  
**Table** Number of Rainfall at Sanggau Regency (mm) by Subdistrict and Month (mm), 2021

| Kecamatan/<br>Subdistrict     | Bulan / Month       |                       |              |              |            |            |
|-------------------------------|---------------------|-----------------------|--------------|--------------|------------|------------|
|                               | Januari/<br>January | Februari/<br>February | Maret/ March | April/ April | Mei/ May   | Juni/ June |
| (1)                           | (2)                 | (3)                   | (4)          | (5)          | (6)        | (7)        |
| 1. T o b a <sup>1</sup>       | ...                 | ...                   | ...          | ...          | ...        | ...        |
| 2. M e l i a u                | 608                 | 87                    | 232          | 188          | 407        | 329        |
| 3. K a p u a s                | 442                 | 108                   | 270          | 225          | 331        | 89         |
| 4. M u k o k                  | 113                 | 56                    | 66           | 49           | 60         | 58         |
| 5. J a n g k a n g            | 609                 | 115                   | 215          | 256          | 216        | 150        |
| 6. B o n t i                  | 186                 | 112                   | 89           | 131          | 109        | 131        |
| 7. P a r i n d u              | 572                 | 92                    | 409          | 191          | 282        | 185        |
| 8. T a y a n H i l i r        | 466                 | 240                   | 160          | 137          | 661        | 188        |
| 9. B a l a i                  | 383                 | 210                   | 226          | 132          | 376        | 301        |
| 10. T a y a n H u l u         | 556                 | 113                   | 356          | 324          | ...        | 170        |
| 11. K e m b a y a n           | 436                 | 97                    | 570          | 389          | 273        | 243        |
| 12. B e d u a i               | 415                 | 76                    | 499          | 468          | 297        | 249        |
| 13. N o y a n <sup>1</sup>    | ...                 | ...                   | ...          | ...          | ...        | ...        |
| 14. S e k a y a m             | 478                 | 52                    | 245          | 159          | 172        | 119        |
| 15. E n t i k o n g           | 471                 | 170                   | 299          | 132          | 287        | 333        |
| <b>Rata-rata/<br/>Average</b> | <b>438</b>          | <b>123</b>            | <b>283</b>   | <b>218</b>   | <b>...</b> | <b>202</b> |

Lanjutan Tabel/ *Continued Table 1.2.2*

| Kecamatan/<br>Subdistrict     | Bulan / Month |                 |                         |                     |                       |                       |
|-------------------------------|---------------|-----------------|-------------------------|---------------------|-----------------------|-----------------------|
|                               | Juli/ July    | Agustus/ August | September/<br>September | Oktober/<br>October | November/<br>November | Desember/<br>December |
| (1)                           | (8)           | (9)             | (10)                    | (11)                | (12)                  | (13)                  |
| 1. T o b a <sup>1</sup>       | ...           | ...             | ...                     | ...                 | ...                   | ...                   |
| 2. M e l i a u                | 283           | 432             | 323                     | 429                 | 786                   | 666                   |
| 3. Kapuas                     | 236           | 334             | 298                     | 363                 | 292                   | 343                   |
| 4. M u k o k                  | 42            | 76              | 111                     | 60                  | 125                   | 75                    |
| 5. Jangkang                   | 367           | 274             | 501                     | 385                 | 393                   | 243                   |
| 6. B o n t i                  | 116           | 139             | 142                     | 125                 | 126                   | 139                   |
| 7. Parindu                    | 330           | 248             | 379                     | 416                 | 246                   | 336                   |
| 8. Tayan Hilir                | 229           | 600             | 277                     | 387                 | 230                   | 181                   |
| 9. B a l a i                  | 466           | 426             | 567                     | 421                 | 542                   | 428                   |
| 10. Tayan Hulu                | 282           | 397             | 303                     | 411                 | 229                   | 354                   |
| 11. Kembayan                  | 260           | 368             | 361                     | 259                 | 302                   | 290                   |
| 12. Beduai                    | 268           | 414             | 308                     | 224                 | 308                   | 315                   |
| 13. N o y a n <sup>1</sup>    | ...           | ...             | ...                     | ...                 | ...                   | ...                   |
| 14. Sekayam                   | 110           | 137             | 160                     | 70                  | 219                   | 165                   |
| 15. Entikong                  | 262           | 211             | 265                     | 196                 | 245                   | 465                   |
| <b>Rata-rata/<br/>Average</b> | <b>262</b>    | <b>327</b>      | <b>320</b>              | <b>306</b>          | <b>319</b>            | <b>320</b>            |

Catatan/Note : 1) Tidak terdapat pos hujan/Rain observation post is not available

Sumber : BMKG - Stasiun Klimatologi Mempawah/

Source : BMKG - Mempawah Climatology Station

**Tabel 1.2.3** Jumlah Hari Hujan di Kabupaten Sanggau Menurut Kecamatan dan Bulan (Hari), 2021  
**Table** Number of Raindays at Sanggau Regency by Subdistrict and Month (Days), 2021

| Kecamatan/<br>Subdistrict     | Bulan / Month       |                       |              |              |            |            |
|-------------------------------|---------------------|-----------------------|--------------|--------------|------------|------------|
|                               | Januari/<br>January | Februari/<br>February | Maret/ March | April/ April | Mei/ May   | Juni/ June |
| (1)                           | (2)                 | (3)                   | (4)          | (5)          | (6)        | (7)        |
| 1. Toba <sup>1</sup>          | ...                 | ...                   | ...          | ...          | ...        | ...        |
| 2. Meliau                     | 21                  | 6                     | 12           | 9            | 18         | 18         |
| 3. Kapuas                     | 21                  | 8                     | 15           | 14           | 14         | 8          |
| 4. Mukok                      | 18                  | 7                     | 13           | 9            | 11         | 16         |
| 5. Jangkang                   | 27                  | 6                     | 16           | 17           | 16         | 15         |
| 6. Bonti                      | 14                  | 9                     | 8            | 10           | 9          | 11         |
| 7. Parindu                    | 23                  | 8                     | 15           | 12           | 13         | 9          |
| 8. Tayan Hilir                | 29                  | 25                    | 26           | 27           | 26         | 26         |
| 9. Balai                      | 25                  | 14                    | 15           | 16           | 20         | 11         |
| 10. Tayan Hulu                | 23                  | 10                    | 19           | 16           | ...        | 10         |
| 11. Kembayan                  | 26                  | 9                     | 22           | 18           | 18         | 11         |
| 12. Beduai                    | 25                  | 7                     | 21           | 18           | 15         | 12         |
| 13. Noyan <sup>1</sup>        | ...                 | ...                   | ...          | ...          | ...        | ...        |
| 14. Sekayam                   | 15                  | 4                     | 14           | 10           | 9          | 9          |
| 15. Entikong                  | 24                  | 10                    | 20           | 22           | 18         | 15         |
| <b>Rata-rata/<br/>Average</b> | <b>23</b>           | <b>10</b>             | <b>17</b>    | <b>16</b>    | <b>...</b> | <b>13</b>  |

Lanjutan Tabel/ *Continued Table 1.2.3*

| Kecamatan/<br>Subdistrict     | Bulan / Month |                 |                         |                     |                       |                       |
|-------------------------------|---------------|-----------------|-------------------------|---------------------|-----------------------|-----------------------|
|                               | Juli/ July    | Agustus/ August | September/<br>September | Oktober/<br>October | November/<br>November | Desember/<br>December |
| (1)                           | (8)           | (9)             | (10)                    | (11)                | (12)                  | (13)                  |
| 1. Tobali <sup>1</sup>        | ...           | ...             | ...                     | ...                 | ...                   | ...                   |
| 2. Meliau                     | 12            | 15              | 14                      | 13                  | 28                    | 25                    |
| 3. Kapuas                     | 10            | 14              | 17                      | 15                  | 17                    | 16                    |
| 4. Mukok                      | 7             | 12              | 16                      | 9                   | 16                    | 14                    |
| 5. Jangkang                   | 13            | 13              | 18                      | 17                  | 19                    | 21                    |
| 6. Bonti                      | 10            | 12              | 12                      | 11                  | 11                    | 12                    |
| 7. Parindu                    | 14            | 15              | 17                      | 15                  | 20                    | 21                    |
| 8. Tayan Hilir                | 23            | 27              | 25                      | 25                  | 28                    | 29                    |
| 9. Balai                      | 14            | 20              | 20                      | 17                  | 21                    | 22                    |
| 10. Tayan Hulu                | 12            | 17              | 17                      | 14                  | 15                    | 17                    |
| 11. Kembayan                  | 14            | 15              | 20                      | 15                  | 17                    | 19                    |
| 12. Beduai                    | 14            | 20              | 18                      | 13                  | 21                    | 24                    |
| 13. Noyan <sup>1</sup>        | ...           | ...             | ...                     | ...                 | ...                   | ...                   |
| 14. Sekayam                   | 11            | 11              | 12                      | 9                   | 12                    | 13                    |
| 15. Entikong                  | 16            | 18              | 20                      | 19                  | 24                    | 23                    |
| <b>Rata-rata/<br/>Average</b> | <b>13</b>     | <b>17</b>       | <b>18</b>               | <b>15</b>           | <b>20</b>             | <b>20</b>             |

Catatan/Note : 1) Tidak terdapat pos hujan/Rain observation post is not available

Sumber : BMKG - Stasiun Klimatologi Mempawah/

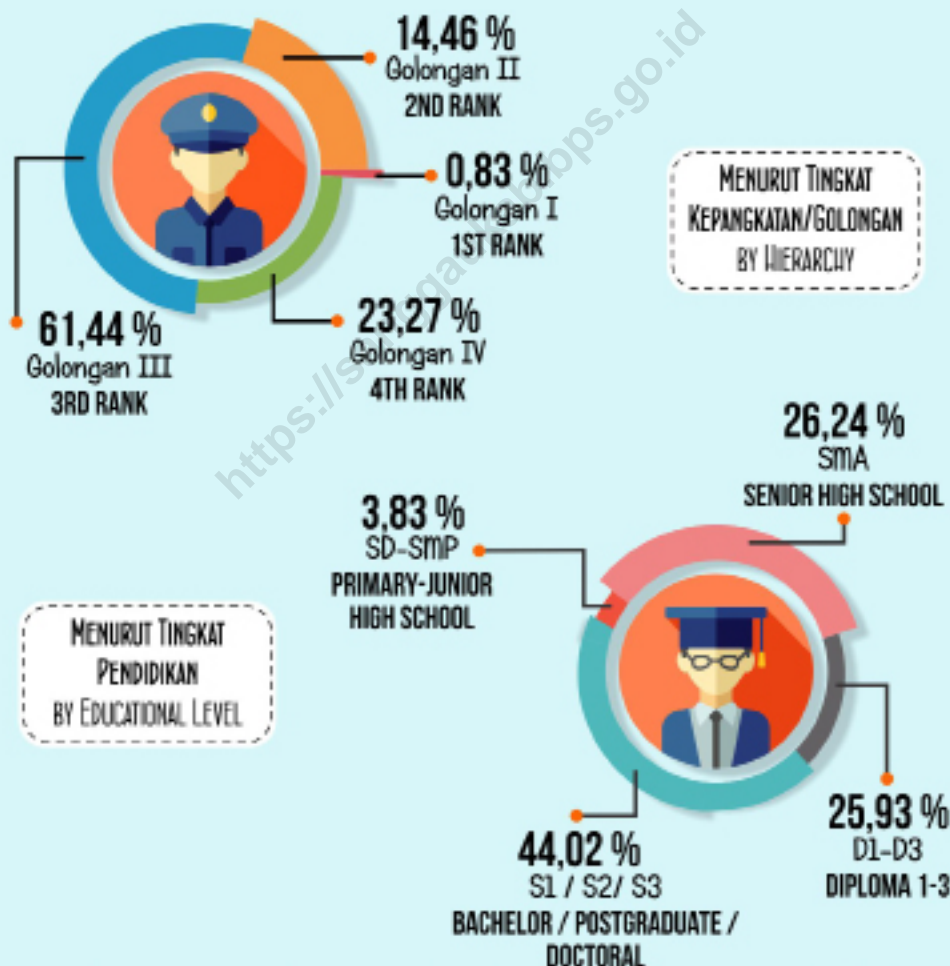
Source : BMKG - Mempawah Climatology Station



## PEMERINTAHAN GOVERNMENT

# 2

### Profil Pegawai Negeri Sipil Dibawah Pemda dan Instansi Vertikal, 2020 PROFILE OF CIVIL SERVANT UNDER LOCAL GOVERNMENT AND VERTICAL INSTITUTION, 2020



sumber/ : Badan Kepegawaian dan Pengembangan Sumber Daya Manusia Kabupaten Sanggau dan Seluruh Instansi Vertikal di Kabupaten Sanggau

source : Civil Service and Human Resource Development Board of Sanggau Regency and All Vertical Institutions at Sanggau Regency





**PENJELASAN TEKNIS****TECHNICAL NOTES**

- |  |   |
|--|---|
| <p>1. Anggota Dewan Perwakilan Rakyat Daerah (DPRD) dipilih melalui pemilihan umum (pemilu) dan dilantik dalam masa jabatan lima tahun.</p>  | <p>1. <i>Regional House of Representatives (DPRD) members are elected through a general election and appointed for a five-year membership.</i></p>  |
| <p>2. Susunan pemerintahan daerah Kabupaten Sanggau periode 2020-2024 terdiri dari bupati, wakil bupati, sekretariat daerah, sekretariat DPRD, dinas daerah, lembaga teknis daerah, kecamatan dan desa/kelurahan.</p>                      | <p>2. <i>The government structure of the Sanggau Regency period 2014-2020 consists of regent, vice regent, regional secretariat, the secretariat of Parliament, local agencies, regional technical agencies, subdistricts and villages/wards.</i></p> |
| <p>3. Realisasi Penerimaan dan Pengeluaran Pemerintah Kabupaten adalah realisasi/perhitungan APBD Kabupaten pada tiap tahun anggaran.</p>  | <p>3. <i>Actual revenue and expenditure of District Government is the realization/district budget calculations for every fiscal year.</i></p>   |
| <p>4. Pendapatan Asli Daerah (PAD) adalah pendapatan yang diperoleh daerah yang dipungut berdasarkan peraturan daerah sesuai dengan peraturan perundang-undangan, guna keperluan daerah yang bersangkutan dalam membiayai kegiatannya.</p> | <p>4. <i>Original Local Government Revenue is revenue that withheld based on local regulations in accordance with the legislation, for the purposes of financing their activities.</i></p>  |
| <p>5. Dana Perimbangan adalah dana yang bersumber dari pendapatan APBN yang dialokasikan kepada Daerah untuk mendanai kebutuhan daerah dalam rangka pelaksanaan desentralisasi.</p>  | <p>5. <i>Balanced Budget is the fund coming from the state budget that allocated to regions to fund their needs in the context of decentralization.</i></p>   |
| <p>6. Lain-lain Pendapatan yang Sah</p>  | <p>6. <i>Other Legal Revenue is other income that coming from the</i></p>   |

## GOVERNMENT

adalah pendapatan lainnya dari pemerintah pusat dan atau dari instansi pusat, serta dari daerah lainnya.

*central government and or from the central agencies, as well as from other local government.*

<https://sanggaukab.bps.go.id>

**ULASAN**

Kabupaten Sanggau yang merupakan bagian dari Provinsi Kalimantan Barat pada awalnya mempunyai luas wilayah 18.302 km<sup>2</sup> berdasarkan Undang-Undang Nomor 26 tahun 1959 tentang penetapan Undang-Undang Darurat Nomor 3 Tahun 1953 tentang Pembentukan Daerah Tingkat II Kalimantan Barat. (Lembaran Negara Republik Indonesia Nomor 72 Tahun 1959, tambahan Lembaran Negara RI Nomor 820). Sedangkan berdasarkan Undang-Undang Nomor 34 Tahun 2003, tanggal 18 Desember 2003, tentang pembentukan Kabupaten Melawi dan Kabupaten Sekadau di Provinsi Kalimantan Barat, Kabupaten Sanggau pecah menjadi dua, yakni Kabupaten Sanggau dan Kabupaten Sekadau, dengan luas wilayah baru 12.857,70 km<sup>2</sup> atau 8,76% dari luas daerah Provinsi Kalimantan Barat (146.807 km<sup>2</sup>).

Dari kelanjutan Undang-Undang tersebut, maka Kabupaten Sanggau yang sebelumnya dibagi atas 22 kecamatan, setelah pemekaran mempunyai wilayah yang baru dengan 15 kecamatan.

Berdasarkan SK Gubernur Nomor 353 terdapat 226 desa di Kabupaten Sanggau sebelum pemekaran, tahun 1994 bertambah 1 (satu) desa di Kecamatan Kembayan dan pada akhir tahun 1997 bertambah lagi sebanyak 7 (tujuh) desa yang masing-masing pada Kecamatan Meliau 3 desa, Mukok

**DESCRIPTION**

*Sanggau Regency is a part of Kalimantan Barat Province which area was 18.302 square kilometers, based on Regulation Number 26 issued in 1959 to determine Emergency Regulation Number 3 issued in 1953 about forming the second region in this province. While based on Regulation Number 34 issued in 2003, December 18, about forming Melawi and Sekadau Subdistrict in Kalimantan Barat, Sanggau Regency is divided into Sanggau and Sekadau Regencies, with total area now was 12.857,70 square kilometers (8,76% of Kalimantan Barat Province).*

*Through the Regulations, the total administrative areas of Sanggau Regency are divided into 15 subdistricts, while before the separation has 22 subdistricts.*

*According to Governor Decree Number 353, the total villages in Sanggau Regency are 226 villages, added one village in Kembayan Subdistrict on 1994 and 7 villages in Meliau (3 villages), Mukok (2 villages), and Kapuas Subdistrict (2 villages) at the end of 1997. The number of the administrative areas*

2 desa, Kapuas 2 desa, sehingga jumlah desa di Kabupaten Sanggau berjumlah 235 desa dan 6 kelurahan. Sejak tahun 1998 hingga tahun 2003 jumlah desa bertambah jadi 241 desa berdasarkan SK Gubernur. Setelah terjadi pemekaran tahun 2004 jumlah desa di Kabupaten Sanggau berjumlah 165 desa. Berdasarkan Keputusan Bupati Sanggau Nomor 32 Tahun 2004 jumlah desa menjadi 166 desa setelah Desa Penyalimau Jaya pecah menjadi Penyalimau Jaya dan Tapang Dulang di Kecamatan Kapuas.

Pada tahun 2011 berdasarkan Peraturan Daerah Kabupaten Sanggau Nomor 2, 3, dan 4, terjadi pemekaran lagi, yaitu Desa Nanga Biang menjadi Desa Nanga Biang dan Botuh Lintang di Kecamatan Kapuas, Desa Pampang Dua menjadi Desa Pampang Dua dan Melawi Makmur di Kecamatan Meliau, Desa Layak Omang menjadi Desa Layak Omang dan Desa Serambai Jaya di Kecamatan Mukok. Sehingga jumlah desa/ kelurahan sampai akhir tahun 2020 berjumlah 169.

Pada bab II ini dimuat antara lain:

1. Nama ibu kota kecamatan dan jumlah desa pusat pengembangan (desa definitif), serta kelurahan.
2. Banyaknya Pegawai Negeri Sipil di bawah Pemerintah Daerah Kabupaten Sanggau

Pegawai Negeri Sipil di bawah Pemerintah Daerah Kabupaten Sanggau tahun 2020 sebanyak 4.805 orang yang terdiri dari 52,24 persen

*at lower level becomes 235 villages and 6 wards. Since 1998 until 2003 the total of villages was added to 241 villages based on Governor Decree. In 2004, after the separation, there are 165 villages. Based on Regent of Sanggau Decree Number 32 issued in 2004, the number of villages at the end of 2005 was 166 villages after Penyalimau Jaya Village divided into Penyalimau Jaya and Tapang Dulang in Kapuas Subdistrict.*

*In 2011, based on Local Regulations Number 2, 3, and 4 issued in 2011, the number villages and wards was added 3 villages, after Nanga Biang Village divided into Nanga Biang and Botuh Lintang in Kapuas Subdistrict, Pampang Dua Village divided into Pampang Dua and Melawi Makmur in Meliau Subdistrict, Layak Omang Village divided into Layak Omang and Serambai Jaya in Mukok Subdistrict. At the end of 2020 there are 169 villages and wards.*

*This chapter describe about:*

1. Names of capital city of subdistrict, the number of capital developing villages (definite village), and wards.
  2. Number of civil servants under Regional Government of Sanggau Regency
- Regional Government of Sanggau Regency in 2020 employ 4.805 persons, which 52,24 percent of them are male employees and 47,76 percent are female*

laki-laki dan 47,76 persen perempuan.

5. Banyaknya anggota DPRD Kabupaten Sanggau

Jumlah wakil rakyat yang duduk pada lembaga legislatif, yaitu Dewan Perwakilan Rakyat Daerah (DPRD) sebanyak 40 orang, dengan 33 orang laki-laki dan 7 orang perempuan. Sebagian besar wakil rakyat pada lembaga ini memiliki pendidikan tertinggi D IV / S1 / S2.

6. Realisasi pendapatan daerah

Realisasi pendapatan daerah Kabupaten Sanggau pada tahun 2020 sebesar 1.485 milyar rupiah (Tabel 2.4.1), dimana 69,66 persennya berasal dari Dana Perimbangan. Sedangkan Pendapatan Asli Daerah (PAD) memberikan kontribusi sebesar 7,94 persen dari total realisasi pendapatan.

7. Perolehan PAD

Perolehan PAD pada tahun 2020 sebesar 117,88 milyar rupiah. Perolehan ini mengalami kenaikan bila dibandingkan dengan tahun 2020 yang jumlahnya sebesar 117,49 milyar rupiah. Sedangkan realisasi pengeluaran rutin Kabupaten Sanggau tahun 2020 mengalami penurunan sebesar 8,02 persen.

8. Realisasi penerimaan PBB

Realisasi penerimaan PBB pada tahun 2021, baik pada sektor pedesaan maupun sektor perkotaan, mencapai 68,45 persen dari target yang telah ditetapkan.

*employees.*

5. *Number of Parliament Member in Sanggau Regency*

*Sanggau House of Representatives (DPRD) has 40 members, comprising 33 men and 7 women. Most of the members in these institutions have a bachelor or master degree background.*

6. *Regional Revenue Realization*

*According to the Table 2.4.1, regional revenue of Sanggau Regency in 2020 amounted to 1.485 billion rupiahs. There was about 69,66 percent derived from the Balance Fund. Meanwhile local revenue (PAD) accounted for 7,94 percent of total regional revenue.*

7. *Local Revenue Realization*

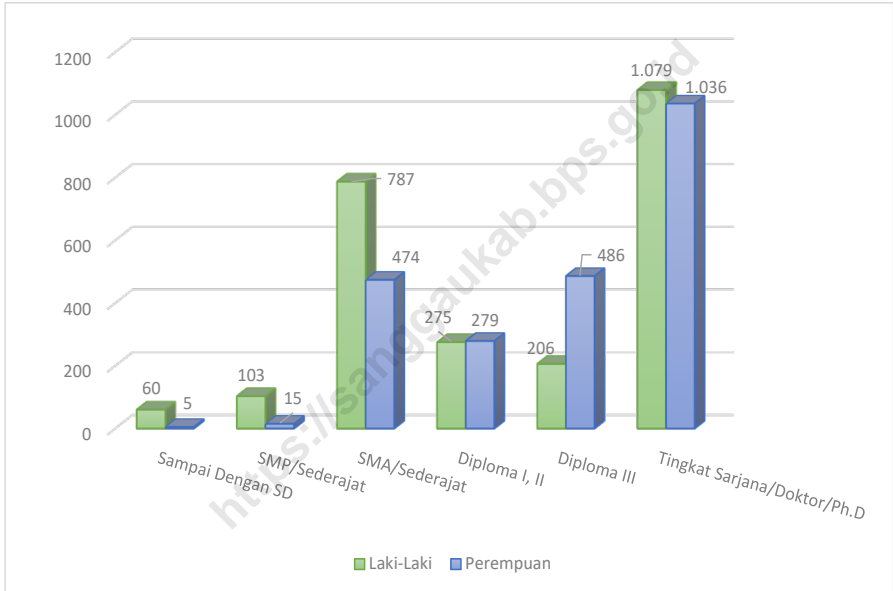
*Local revenue collected in 2020 amounted to 117,88 billion rupiahs. It has increased when compared to 2020 that amounted to 117,49 billion rupiahs. In the other hand, routine expenditures of Sanggau Regency in 2020 decreased by 8,02 percent.*

8. *Realization of Revenue from Land and Building Tax*

*Realization of revenue from land and building tax (PBB) in 2021, both in rural and urban sectors sector, reaching 68,45 percent of the set target.*

**Gambar 2**  
**Figures**

**Pegawai Negeri Sipil di Bawah Pemerintah Daerah Kabupaten Sanggau Menurut Tingkat Pendidikan dan Jenis Kelamin, 2020**  
**Number of Civil Servants Under the Local Government of Sanggau Regency by Education Level and Sex, 2020**



Sumber : Badan Kepegawaian dan Pengembangan Sumber Daya Manusia Kabupaten Sanggau/  
Source : Civil Service and Human Resource Development Board of Sanggau Regency

## 2.1 WILAYAH ADMINISTRATIF ADMINISTRATIVE AREA

**Tabel** 2.1.1 **Jumlah Desa<sup>1</sup>/Kelurahan Menurut Kecamatan di Kabupaten Sanggau, 2017–2021**  
**Table** *Number of Villages<sup>1</sup>/Kelurahan by Subdistrict in Sanggau Regency, 2017–2021*

| Kecamatan<br>Subdistrict | 2017       | 2018       | 2019       | 2020       | 2021       |
|--------------------------|------------|------------|------------|------------|------------|
| (1)                      | (2)        | (3)        | (4)        | (5)        | (6)        |
| 01. Toba                 | 7          | 7          | 7          | 7          | 7          |
| 02. Meliau               | 19         | 19         | 19         | 19         | 19         |
| 03. Kapuas               | 26         | 26         | 26         | 26         | 26         |
| 04. Mukok                | 9          | 9          | 9          | 9          | 9          |
| 05. Jangkang             | 11         | 11         | 11         | 11         | 11         |
| 06. Bonti                | 9          | 9          | 9          | 9          | 9          |
| 07. Parindu              | 14         | 14         | 14         | 14         | 14         |
| 08. Tayan Hilir          | 15         | 15         | 15         | 15         | 15         |
| 09. Balai                | 12         | 12         | 12         | 12         | 12         |
| 10. Tayan Hulu           | 11         | 11         | 11         | 11         | 11         |
| 11. Kembayan             | 11         | 11         | 11         | 11         | 11         |
| 12. Beduai               | 5          | 5          | 5          | 5          | 5          |
| 13. Noyan                | 5          | 5          | 5          | 5          | 5          |
| 14. Sekayam              | 10         | 10         | 10         | 10         | 10         |
| 15. Entikong             | 5          | 5          | 5          | 5          | 5          |
| <b>Kabupaten Sanggau</b> | <b>169</b> | <b>169</b> | <b>169</b> | <b>169</b> | <b>169</b> |

Catatan/Note : <sup>1</sup>Termasuk Unit Permukiman Transmigrasi (UPT)/Include Transmigration Settlement Unit

Sumber : Badan Pemberdayaan Masyarakat dan Pemerintahan Desa Kabupaten Sanggau/

Source : Society Empowering and Village Administration Board of Sanggau Regency

**Tabel 2.1.2** Nama Ibukota Kecamatan, Jumlah Desa dan Kelurahan di Kabupaten Sanggau, 2021  
**Name of Subdistrict Capital, Number of Village, and Wards in Sanggau Regency, 2021**

| Kecamatan/<br>Subdistrict | Ibu Kota/<br>Capital City | Desa Definitif/<br>Definitive Village | Kelurahan/<br>Wards | Jumlah/<br>Total |
|---------------------------|---------------------------|---------------------------------------|---------------------|------------------|
| (1)                       | (2)                       | (3)                                   | (4)                 | (5)              |
| 01. T o b a               | Teraju                    | 7                                     | -                   | 7                |
| 02. M e l i a u           | Meliau Hilir              | 19                                    | -                   | 19               |
| 03. K a p u a s           | Kapuas                    | 20                                    | 6                   | 26               |
| 04. M u k o k             | Kedukul                   | 9                                     | -                   | 9                |
| 05. J a n g k a n g       | Balai Sebut               | 11                                    | -                   | 11               |
| 06. B o n t i             | Bonti                     | 9                                     | -                   | 9                |
| 07. P a r i n d u         | Pusat Damai               | 14                                    | -                   | 14               |
| 08. T a y a n H i l i r   | Kawat                     | 15                                    | -                   | 15               |
| 09. B a l a i             | Hilir                     | 12                                    | -                   | 12               |
| 10. T a y a n H u l u     | Sosok                     | 11                                    | -                   | 11               |
| 11. K e m b a y a n       | Tanjung Merpati           | 11                                    | -                   | 11               |
| 12. B e d u a i           | Bereng Berkawat           | 5                                     | -                   | 5                |
| 13. N o y a n             | Noyan                     | 5                                     | -                   | 5                |
| 14. S e k a y a m         | Balai Karangan            | 10                                    | -                   | 10               |
| 15. E n t i k o n g       | Entikong                  | 5                                     | -                   | 5                |
| <b>Jumlah/Total</b>       |                           | <b>163</b>                            | <b>6</b>            | <b>169</b>       |

Sumber : Badan Pemberdayaan Masyarakat dan Pemerintahan Desa Kabupaten Sanggau/  
 Source : Society Empowering and Village Administration Board of Sanggau Regency



**Tabel 2.1.3** Banyaknya Desa/Kelurahan, Dusun, dan Rukun Tetangga Menurut Kecamatan di Kabupaten Sanggau, 2021  
**Number of Villages/Wards, Orchards, and Neighborhood Unit by Subdistrict in Sanggau Regency, 2021**

| Kecamatan/<br>Subdistrict | Desa/Kelurahan<br>Villages | D u s u n/<br>Orchards | Rukun Tetangga/<br>Neighborhood Unit |
|---------------------------|----------------------------|------------------------|--------------------------------------|
| (1)                       | (2)                        | (3)                    | (4)                                  |
| 01. T o b a               | 7                          | 29                     | 92                                   |
| 02. M e l i a u           | 19                         | 89                     | 259                                  |
| 03. K a p u a s           | 26                         | 71                     | 234                                  |
| 04. M u k o k             | 9                          | 50                     | 185                                  |
| 05. J a n g k a n g       | 11                         | 83                     | 197                                  |
| 06. B o n t i             | 9                          | 53                     | 183                                  |
| 07. P a r i n d u         | 14                         | 70                     | 264                                  |
| 08. T a y a n H i l i r   | 15                         | 89                     | 188                                  |
| 09. B a l a i             | 12                         | 71                     | 170                                  |
| 10. T a y a n H u l u     | 11                         | 58                     | 224                                  |
| 11. K e m b a y a n       | 11                         | 74                     | 195                                  |
| 12. B e d u a i           | 5                          | 27                     | 64                                   |
| 13. N o y a n             | 5                          | 31                     | 77                                   |
| 14. S e k a y a m         | 10                         | 56                     | 144                                  |
| 15. E n t i k o n g       | 5                          | 34                     | 90                                   |
| <b>Jumlah/Total</b>       | <b>169</b>                 | <b>885</b>             | <b>2 566</b>                         |

Sumber : Badan Pemberdayaan Masyarakat dan Pemerintahan Desa Kabupaten Sanggau/  
 Source : Society Empowering and Village Administration Board of Sanggau Regency

**Tabel 2.1.4** Desa Tertinggal Menurut Kecamatan dan Daerah Kota-Desa di Kabupaten Sanggau, 2021  
*Number of Remaining Villages by Subdistrict and Urban-Rural in Sanggau Regency, 2021*

| Kecamatan/<br>Subdistrict | Mandiri/<br>Independent | Berkembang/<br>Developing | Tertinggal/<br>Under-developed | Maju/<br>Developed |
|---------------------------|-------------------------|---------------------------|--------------------------------|--------------------|
| (1)                       | (2)                     | (3)                       | (4)                            | (5)                |
| 01. Toba                  | 2                       | 1                         | 3                              | 1                  |
| 02. Meliau                | 8                       | 5                         | -                              | 6                  |
| 03. Kapuas                | 3                       | 9                         | -                              | 8                  |
| 04. Mukok                 | 4                       | 3                         | -                              | 2                  |
| 05. Jangkang              | -                       | 4                         | 6                              | 1                  |
| 06. Bonti                 | 1                       | 6                         | 1                              | 1                  |
| 07. Parindu               | 4                       | 5                         | -                              | 5                  |
| 08. Tayan Hilir           | 4                       | 7                         | 1                              | 3                  |
| 09. Balai                 | 5                       | 5                         | -                              | 2                  |
| 10. Tayan Hulu            | 1                       | 3                         | 5                              | 2                  |
| 11. Kembayan              | 2                       | 5                         | 2                              | 2                  |
| 12. Beduai                | 1                       | -                         | 1                              | 3                  |
| 13. Noyan                 |                         | 3                         | 1                              | 1                  |
| 14. Sekayam               | 6                       | 1                         | -                              | 3                  |
| 15. Entikong              | 1                       | 1                         | 2                              | 1                  |
| <b>Jumlah/Total</b>       | <b>42</b>               | <b>58</b>                 | <b>22</b>                      | <b>41</b>          |

Sumber : Badan Pemberdayaan Masyarakat dan Pemerintahan Desa Kabupaten Sanggau/  
 Source : Society Empowering and Village Administration Board of Sanggau Regency

**Tabel 2.1.5** Banyaknya Desa Menurut Golongan Jumlah Penduduk di Kabupaten Sanggau, 2020  
*Number of Villages by Group of Population in Sanggau Regency, 2020*

| Kecamatan/<br>Subdistrict | < 1 000  | 1 000 s/d<br>1 999 | 2 000 s/d<br>2 999 | >= 3 000  | Jumlah/<br>Total |
|---------------------------|----------|--------------------|--------------------|-----------|------------------|
| (1)                       | (2)      | (3)                | (4)                | (5)       | (6)              |
| 01. T o b a               | -        | 3                  | 3                  | 1         | 7                |
| 02. M e l i a u           | 2        | 8                  | 3                  | 6         | 19               |
| 03. K a p u a s           | 2        | 9                  | 7                  | 8         | 26               |
| 04. M u k o k             | -        | 4                  | 3                  | 2         | 9                |
| 05. J a n g k a n g       | -        | 2                  | 6                  | 3         | 11               |
| 06. B o n t i             | -        | 3                  | 3                  | 3         | 9                |
| 07. P a r i n d u         | 1        | 2                  | 6                  | 5         | 14               |
| 08. T a y a n H i l i r   | -        | 6                  | 6                  | 3         | 15               |
| 09. B a l a i             | -        | 9                  | 2                  | 1         | 12               |
| 10. T a y a n H u l u     | -        | 5                  | 2                  | 4         | 11               |
| 11. K e m b a y a n       | -        | 4                  | 5                  | 2         | 11               |
| 12. B e d u a i           | -        | 2                  | 3                  | -         | 5                |
| 13. N o y a n             | -        | 3                  | 1                  | 1         | 5                |
| 14. S e k a y a m         | -        | -                  | 6                  | 4         | 10               |
| 15. E n t i k o n g       | -        | 1                  | 2                  | 2         | 5                |
| <b>Jumlah/Total</b>       | <b>6</b> | <b>61</b>          | <b>58</b>          | <b>44</b> | <b>169</b>       |

Catatan/Note : 1) Ditentukan berdasarkan hasil proyeksi Penduduk Indonesia (Pertengahan tahun/Juni) / Based on the result of Indonesia Population Projection (mid year/June)

Sumber : Badan Pusat Statistik Kabupaten Sanggau/  
 Source : Statistics of Sanggau Regency

**Tabel 2.1.6** **Desa di Kabupaten Sanggau yang Berbatasan Langsung Dengan Sarawak (Malaysia) Dirinci Menurut Luas Wilayah dan Penduduk, 2019**  
**Direct Adjacent Villages with Sarawak (Malaysia) in Sanggau Regency by Region Area, Household, and Population, 2019**

| Desa/<br>Villages   | Luas/ Area<br>(Km) | Penduduk / Population <sup>1</sup> |                       |                  |
|---------------------|--------------------|------------------------------------|-----------------------|------------------|
|                     |                    | Laki-laki/<br>Male                 | Perempuan /<br>Female | Jumlah/<br>Total |
| (1)                 | (2)                | (4)                                | (5)                   | (6)              |
| 01. Entikong        | 110,98             | 5 024                              | 4 469                 | 9 493            |
| 02. Pala Pasang     | 84,02              | 530                                | 493                   | 1 023            |
| 03. Suruh Tembawang | 148,82             | 1 747                              | 1 575                 | 3 322            |
| 04. Semanget        | 62,54              | 1 377                              | 1 298                 | 2 675            |
| 05. Bung kang       | 79,98              | 1 548                              | 1 479                 | 3 027            |
| 06. Lubuk Sabuk     | 103,29             | 1 680                              | 1 418                 | 3 098            |
| 07. Sei Tekam       | 96,70              | 1 376                              | 1 220                 | 2 596            |

Catatan/Note : 1) Ditentukan berdasarkan hasil proyeksi Penduduk Indonesia (Pertengahan tahun/Juni) / Based on the result of Indonesia Population Projection (mid year/June)

Sumber : Badan Pusat Statistik Kabupaten Sanggau/  
 Source : Statistics of Sanggau Regency

## 2.2 DEWAN PERWAKILAN RAKYAT DAERAH REGIONAL HOUSE OF REPRESENTATIVE

**Tabel 2.2.1** Jumlah Anggota Dewan Perwakilan Rakyat Daerah Menurut Partai Politik dan Jenis Kelamin di Kabupaten Sanggau, Periode 2019-2024  
*Number of Regional House of Representatives's Members by Political Parties and Sex in Sanggau Regency, 2019-2024 Periods*

| Partai Politik<br><i>Political Parties</i> | Laki-laki<br><i>Male</i> | Perempuan<br><i>Female</i> | Jumlah<br><i>Total</i> |
|--|--------------------------|----------------------------|------------------------|
| (1)  | (2)                      | (3)                        | (4)                    |
| 01. Fraksi PDI-P                           | 6                        | 1                          | 7                      |
| 02. Fraksi GOLKAR                          | 4                        | 2                          | 6                      |
| 03. Fraksi Hanura                          | 5                        | -                          | 5                      |
| 04. Fraksi Partai Demokrat                 | 5                        | -                          | 5                      |
| 05. Fraksi Nasdem                          | 4                        | -                          | 4                      |
| 06. Fraksi PKB                             | 4                        | -                          | 4                      |
| 07. Fraksi Gerakan Solidaritas             | 1                        | 3                          | 4                      |
| 08. Fraksi Amanat Persatuan                | 4                        | 1                          | 5                      |
| <b>Kabupaten Sanggau</b>                   | <b>33</b>                | <b>7</b>                   | <b>40</b>              |

Sumber : Dewan Perwakilan Rakyat Daerah Kabupaten Sanggau/  
Source *Regional Parliaments of Sanggau Regency*

**Tabel** 2.2.2 **Nama-Nama Ketua DPRD Yang Pernah/Masih Menjabat di Kabupaten Sanggau**  
**Table** **Names of Last and Current Chairman of Sanggau House of Representative**

| No. | Nama-nama Ketua DPRD/<br>Names of Chairman | Periode/<br>Periods |
|-----|--|---------------------|
| (1) | (2)  | (3)                 |
| 1.  | RADEN DJOKOSOEDARMO                        | 1956                |
| 2.  | F.J DJ UNDENG                              | 1957-1958           |
| 3.  | PHILIPS NENG                               | 1958-1962           |
| 4.  | M. TH DJAMAN                               | 1962-1968           |
| 5.  | SOENARDI                                   | 1968-1971           |
| 6.  | ISMAIL MAAPOER                             | 1971-1976           |
| 7.  | S.I MOEGIJONO                              | 1976-1977           |
| 8.  | OTENG SUKARNA                              | 1977-1982           |
| 9.  | LACHMUDDIN                                 | 1982-1987           |
| 10. | LACHMUDDIN                                 | 1987-1992           |
| 11. | Drs. HERRY HARJANA                         | 1992-1997           |
| 12. | SJAFEI USMAN                               | 1997-1999           |
| 13. | DONATUS DJAMAN                             | 1999-2007           |
| 14. | KRISANTUS KURNIAWAN, Sip, Msi              | 2007-2008           |
| 15. | ANDREAS NYAS, S.Ag                         | 2009-2012           |
| 16. | JUMADI, S.Sos                              | 2012-2014           |
| 17. | JUMADI, S.Sos                              | 2014-2019           |
| 18. | JUMADI, S.Sos                              | 2019-2024           |

Sumber : Dewan Perwakilan Rakyat Daerah Kabupaten Sanggau/  
 Source : Regional Parliaments of Sanggau Regency

**Tabel 2.2.3** Jumlah Anggota Dewan Perwakilan Rakyat Kabupaten Sanggau Menurut Fraksi Politik dan Pendidikan, Periode 2019-2024  
**Number of Parliament Member in Sanggau Regency by Political Faction and Education, 2019-2024 Periods**

| Fraksi Politik/<br>Political Faction | SMA/<br>Senior High School | DI/DII/DIII/<br>Diploma | D-IV/S1/S2<br>Degree or More |
|--------------------------------------|----------------------------|-------------------------|------------------------------|
| (1)                                  | (2)                        | (3)                     | (4)                          |
| 01. Fraksi PDI-P                     | 2                          | -                       | 5                            |
| 02. Fraksi GOLKAR                    | 4                          | -                       | 2                            |
| 03. Fraksi Hanura                    | 1                          | -                       | 4                            |
| 04. Fraksi Partai Demokrat           | -                          | -                       | 5                            |
| 05. Fraksi Nasdem                    | 1                          | -                       | 3                            |
| 06. Fraksi PKB                       | 1                          | -                       | 3                            |
| 07. Fraksi Gerakan Solidaritas       |                            | 1                       | 3                            |
| 08. Fraksi Amanat Persatuan          | 3                          | -                       | 2                            |
| <b>Jumlah/Total</b>                  | <b>12</b>                  | <b>1</b>                | <b>27</b>                    |

Sumber : Dewan Perwakilan Rakyat Daerah Kabupaten Sanggau/  
 Source Regional Parliaments of Sanggau Regency

**Tabel 2.2.4** Jumlah Produk DPRD Kabupaten Sanggau Menurut Jenis Produk, 2010-2021  
**Table** *Number of DPRD Products by Type of Product, 2010-2021*

| Tahun/<br>Year | SK Pimpinan/<br>Leadership Decree | Keputusan/<br>Decisions | Peraturan<br>Daerah/<br>Regional<br>Regulation | Peraturan Daerah<br>Inisiatif (Prakarsa)<br>DPRD/<br>Regional<br>Regulation of DPRD<br>Initiative |
|----------------|-----------------------------------|-------------------------|--|---|
| (1)            | (2)                               | (3)                     | (4)  | (5)   |
| 2010           | 9                                 | 9                       | 8  | -   |
| 2011           | 10                                | 12                      | 11   | -   |
| 2012           | 13                                | 14                      | 14   | 3   |
| 2013           | 28                                | 14                      | 11   | 3   |
| 2014           | 8                                 | 16                      | 13   | 2   |
| 2016           | 8                                 | 10                      | 14   | 3   |
| 2017           | 9                                 | 8                       | 11   | -   |
| 2018           | 16                                | 11                      | 12   | 1   |
| 2019           | 13                                | 12                      | 9  | 4   |
| 2020           | 9                                 | 16                      | 14   | 4   |
| <b>2021</b>    | <b>12</b>                         | <b>17</b>               | <b>9</b>                                       | <b>-</b>  |

Sumber : Dewan Perwakilan Rakyat Daerah Kabupaten Sanggau/  
 Source : *Regional Parliaments of Sanggau Regency*



## 2.3 SUMBER DAYA MANUSIA HUMAN RESOURCES

**Tabel 2.3.1** Jumlah Pegawai Negeri Sipil<sup>1</sup> Menurut Jabatan dan Jenis Kelamin di Kabupaten Sanggau, Desember 2019 dan Desember 2020  
*Number of Civil Servants<sup>1</sup> by Occupation and Sex in Sanggau Regency, December 2019 dan December 2020*

| Jabatan<br><i>Occupation</i>                             | 2019                     |                            | Jumlah<br><i>Total</i> |
|--|--------------------------|----------------------------|------------------------|
|  | Laki-laki<br><i>Male</i> | Perempuan<br><i>Female</i> |                        |
| (1)  | (2)                      | (3)                        | (4)                    |
| <b>Fungsional Tertentu</b><br><i>Specific Functional</i> | 1 459                    | 1 879                      | 3 338                  |
| <b>Fungsional Umum</b><br><i>Staf General Functional</i> | 838                      | 381                        | 1 219                  |
| <b>Struktural/Structural</b>                             | 417                      | 146                        | 563                    |
| Eselon V/5th Echelon                                     | 6                        | 1                          | 7                      |
| Eselon IV/4th Echelon                                    | 285                      | 126                        | 411                    |
| Eselon III/3rd Echelon                                   | 97                       | 18                         | 115                    |
| Eselon II/2nd Echelon                                    | 29                       | 1                          | 30                     |
| Eselon I/1st Echelon                                     | -                        | -                          | -                      |
| <b>Jumlah/Total</b>                                      | <b>2 714</b>             | <b>2 406</b>               | <b>5 120</b>           |

Lanjutan Tabel/Continued Table 2.3.1

| Jabatan<br><i>Occupation</i>                             | 2020                     |                            | Jumlah<br><i>Total</i> |
|--|--------------------------|----------------------------|------------------------|
|  | Laki-laki<br><i>Male</i> | Perempuan<br><i>Female</i> |                        |
| (1)  | (5)                      | (6)                        | (7)                    |
| <b>Fungsional Tertentu</b><br><i>Specific Functional</i> | 1 371                    | 1 819                      | 3 190                  |
| <b>Fungsional Umum</b><br><i>Staf General Functional</i> | 689                      | 298                        | 987                    |
| <b>Struktural/Structural</b>                             | 450                      | 178                        | 628                    |
| Eselon V/5th Echelon                                     | 6                        | -                          | 6                      |
| Eselon IV/4th Echelon                                    | 297                      | 151                        | 448                    |
| Eselon III/3rd Echelon                                   | 122                      | 26                         | 148                    |
| Eselon II/2nd Echelon                                    | 25                       | 1                          | 26                     |
| Eselon I/1st Echelon                                     | -                        | -                          | -                      |
| <b>Jumlah/Total</b>                                      | <b>2 510</b>             | <b>2 295</b>               | <b>4 805</b>           |

**Tabel 2.3.2** Jumlah Pegawai Negeri Sipil<sup>1</sup> Menurut Tingkat Pendidikan dan Jenis Kelamin di Kabupaten Sanggau, Desember 2019 dan Desember 2020  
**Number of Civil Servants<sup>1</sup> by Educational Level and Sex in Sanggau Regency, December 2019 and December 2020**

| Tingkat Pendidikan<br><i>Educational Level</i>                            | 2019                     |                            | Jumlah<br><i>Total</i> |
|---|--------------------------|----------------------------|------------------------|
|   | Laki-laki<br><i>Male</i> | Perempuan<br><i>Female</i> |                        |
| (1)   | (2)                      | (3)                        | (4)                    |
| Sampai dengan SD<br><i>Up to Primary School</i>                           | 68                       | 5                          | 73                     |
| SMP/Sederajat<br><i>General Vocational Junior High School</i>             | 119                      | 17                         | 136                    |
| SMA/Sederajat<br><i>General/Vocational Senior High School</i>             | 948                      | 581                        | 1 529                  |
| Diploma I, II/Akta I, II<br><i>Diploma I, II/Akta I, II</i>               | 429                      | 437                        | 866                    |
| Diploma III/Akta III/Sarjana Muda<br><i>Diploma III/Akta III/Bachelor</i> | 225                      | 499                        | 724                    |
| Tingkat Sarjana/Doktor/Ph.D<br><i>University Graduates</i>                | 925                      | 867                        | 1 792                  |
| <b>Jumlah/Total</b>   | <b>2 714</b>             | <b>2 406</b>               | <b>5 120</b>           |

Lanjutan Tabel/Continued Table 2.3.2

| Tingkat Pendidikan<br><i>Educational Level</i>                            | 2020                     |                            | Jumlah<br><i>Total</i> |
|---|--------------------------|----------------------------|------------------------|
|   | Laki-laki<br><i>Male</i> | Perempuan<br><i>Female</i> |                        |
| (1)   | (2)                      | (3)                        | (4)                    |
| Sampai dengan SD<br><i>Up to Primary School</i>                           | 60                       | 5                          | 65                     |
| SMP/Sederajat<br><i>General Vocational Junior High School</i>             | 103                      | 15                         | 118                    |
| SMA/Sederajat<br><i>General/Vocational Senior High School</i>             | 787                      | 474                        | 1 261                  |
| Diploma I, II/Akta I, II<br><i>Diploma I, II/Akta I, II</i>               | 275                      | 279                        | 554                    |
| Diploma III/Akta III/Sarjana Muda<br><i>Diploma III/Akta III/Bachelor</i> | 206                      | 486                        | 692                    |
| Tingkat Sarjana/Doktor/Ph.D<br><i>University Graduates</i>                | 1 079                    | 1 036                      | 2 115                  |
| <b>Jumlah/Total</b>   | <b>2 510</b>             | <b>2 295</b>               | <b>4 805</b>           |

Catatan/Note : <sup>1</sup>Pegawai Negeri Sipil Di bawah Pemerintah Daerah/*Civil Servants under Local Government*  
 Sumber : Badan Kepegawaian dan Pengembangan Sumber Daya Manusia Kabupaten Sanggau/  
 Source : Civil Service and Human Resource Development Board of Sanggau Regency

**Tabel 2.3.3** Jumlah Pegawai Negeri Sipil<sup>1</sup> Menurut Tingkat Kepangkatan dan Jenis Kelamin di Kabupaten Sanggau, Desember 2019 dan Desember 2020  
**Number of Civil Servants<sup>1</sup> by Hierarchy and Sex in Sanggau Regency, December 2019 and December 2020**

| Pangkat/Golongan/Ruang<br>Hierarchy | 2019              |                     | Jumlah<br>Total |
|-------------------------------------|-------------------|---------------------|-----------------|
|                                     | Laki-laki<br>Male | Perempuan<br>Female |                 |
| (1)                                 | (2)               | (3)                 | (4)             |
| 1. I/A (Juru Muda)                  | 2                 | -                   | 2               |
| 2. I/B (Juru Muda Tingkat I)        | 6                 | 1                   | 7               |
| 3. I/C (Juru)                       | 8                 | 3                   | 11              |
| 4. I/D (Juru Tingkat I)             | 24                | -                   | 24              |
| <b>Golongan I/Range I</b>           | <b>40</b>         | <b>4</b>            | <b>44</b>       |
| 5. II/A (Pengatur Muda)             | 82                | 28                  | 110             |
| 6. II/B (Pengatur Muda Tingkat I)   | 87                | 24                  | 111             |
| 7. II/C (Pengatur)                  | 137               | 142                 | 279             |
| 8. II/D (Pengatur Tingkat I)        | 209               | 104                 | 313             |
| <b>Golongan II/Range II</b>         | <b>515</b>        | <b>298</b>          | <b>813</b>      |
| 9. III/A (Penata Muda)              | 324               | 448                 | 772             |
| 10. III/B (Penata Muda Tingkat I)   | 434               | 529                 | 963             |
| 11. III/C (Penata)                  | 277               | 282                 | 559             |
| 12. III/D (Penata Tingkat I)        | 424               | 281                 | 705             |
| <b>Golongan III/Range III</b>       | <b>1 459</b>      | <b>1 540</b>        | <b>2 999</b>    |
| 13. IV/A (Pembina)                  | 625               | 550                 | 1 175           |
| 14. IV/B (Pembina Tingkat I)        | 56                | 13                  | 69              |
| 15. IV/C (Pembina Utama Muda)       | 19                | 1                   | 20              |
| 16. IV/D (Pembina Utama Madya)      | -                 | -                   | -               |
| 17. IV/E (Pembina Utama)            | -                 | -                   | -               |
| <b>Golongan IV/Range IV</b>         | <b>700</b>        | <b>564</b>          | <b>1 264</b>    |
| <b>Jumlah/Total</b>                 | <b>2 714</b>      | <b>2 406</b>        | <b>5 120</b>    |

Lanjutan Tabel/Continued Table 2.3.3

| Pangkat/Golongan/Ruang<br>Hierarchy | 2020              |                     |                 |
|-------------------------------------|-------------------|---------------------|-----------------|
|                                     | Laki-laki<br>Male | Perempuan<br>Female | Jumlah<br>Total |
| (1)                                 | (5)               | (6)                 | (7)             |
| 1. I/A (Juru Muda)                  | 1                 | 3                   | 4               |
| 2. I/B (Juru Muda Tingkat I)        | 5                 | 1                   | 6               |
| 3. I/C (Juru)                       | 10                | 1                   | 11              |
| 4. I/D (Juru Tingkat I)             | 17                | 2                   | 19              |
| <b>Golongan I/Range I</b>           | <b>33</b>         | <b>7</b>            | <b>40</b>       |
| 5. II/A (Pengatur Muda)             | 59                | 11                  | 70              |
| 6. II/B (Pengatur Muda Tingkat I)   | 76                | 20                  | 96              |
| 7. II/C (Pengatur)                  | 123               | 74                  | 197             |
| 8. II/D (Pengatur Tingkat I)        | 198               | 134                 | 332             |
| <b>Golongan II/Range II</b>         | <b>456</b>        | <b>239</b>          | <b>695</b>      |
| 9. III/A (Penata Muda)              | 307               | 403                 | 710             |
| 10. III/B (Penata Muda Tingkat I)   | 418               | 515                 | 933             |
| 11. III/C (Penata)                  | 289               | 330                 | 619             |
| 12. III/D (Penata Tingkat I)        | 389               | 301                 | 690             |
| <b>Golongan III/Range III</b>       | <b>1 403</b>      | <b>1 549</b>        | <b>2 952</b>    |
| 13. IV/A (Pembina)                  | 544               | 478                 | 1 022           |
| 14. IV/B (Pembina Tingkat I)        | 55                | 21                  | 76              |
| 15. IV/C (Pembina Utama Muda)       | 17                | 1                   | 18              |
| 16. IV/D (Pembina Utama Madya)      | 2                 | -                   | 2               |
| 17. IV/E (Pembina Utama)            | -                 | -                   | -               |
| <b>Golongan IV/Range IV</b>         | <b>618</b>        | <b>500</b>          | <b>1 118</b>    |
| <b>Jumlah/Total</b>                 | <b>2 510</b>      | <b>2 295</b>        | <b>4 805</b>    |

Catatan/Note : \*Pegawai Negeri Sipil di bawah Pemerintah Daerah

Sumber : Badan Kepegawaian dan Pengembangan Sumber Daya Manusia Kabupaten Sanggau/

Source : Civil Service and Human Resource Development Board of Sanggau Regency

**Tabel 2.3.4** Jumlah Pegawai Negeri Sipil Dibawah Pemda Kabupaten Sanggau Menurut Instansi dan Golongan, 2019-2020  
*Number of Civil Servants under the Local Government of Sanggau Regency by Institution and Rank, 2019-2020*

| Instansi / Institution   | 2019                 |     |       |       | Jumlah/<br>Total |
|--|----------------------|-----|-------|-------|------------------|
|  | Golongan / Hierarchy |     |       |       |                  |
| (1)  | I                    | II  | III   | IV    | (6)              |
| 01. Sekretariat Daerah   | 2                    | 41  | 69    | 18    | 130              |
| 02. Sekretariat DPRD   | 1                    | 7   | -     | 4     | 12               |
| 03. Inspektorat  | -                    | 7   | 20    | 7     | 34               |
| 04. Dinas Pendidikan dan Kebudayaan                                    | 10                   | 228 | 1 556 | 1 094 | 2 888            |
| 05. Dinas Kesehatan  | -                    | 173 | 496   | 17    | 686              |
| 06. Dinas Bina Marga dan Sumber Daya Air                               | -                    | 18  | 29    | 5     | 52               |
| 07. Dinas Perumahan, Cipta Karya, Tata Ruang dan Pertanahan            | -                    | 7   | 30    | 2     | 39               |
| 08. Dinas Sosial, Pemberdayaan Perempuan, Perlindungan Anak            | 1                    | 3   | 27    | 4     | 35               |
| 09. Dinas Tenaga Kerja dan Transmigrasi                                | -                    | 4   | 19    | 4     | 27               |
| 10. Dinas Ketahanan Pangan, Tanaman Pangan, Holtikultura dan Perikanan | 1                    | 44  | 101   | 7     | 153              |
| 11. Dinas Lingkungan Hidup   | 10                   | 11  | 11    | 4     | 36               |
| 12. Dinas Kependudukan dan Pencatatan Sipil                            | -                    | 7   | 14    | 5     | 26               |
| 13. Dinas Pemberdayaan Masyarakat dan Pemerintahan Desa                | -                    | 6   | 17    | 4     | 27               |
| 14. Dinas Perhubungan  | -                    | 15  | 15    | 5     | 35               |
| 15. Dinas Komunikasi dan Informatika                                   | -                    | 8   | 12    | 5     | 25               |
| 16. Dinas Perindustrian, Perdagangan, Koperasi dan Usaha Mikro         | 1                    | 5   | 20    | 5     | 31               |

Lanjutan Tabel/ Continued Table 2.3.4

| Instansi / Institution                                     | 2019                 |            |              |              | Jumlah/<br>Total |
|--|----------------------|------------|--------------|--------------|------------------|
|  | Golongan / Hierarchy |            |              |              |                  |
| (1)  | I                    | II         | III          | IV           | (6)              |
| (2)  | (3)                  | (4)        | (5)          | (6)          | (6)              |
| 17. Dinas Penanaman Modal dan Pelayanan Terpadu            | -                    | 4          | 22           | 4            | 30               |
| 18. Dinas Pemuda, Olahraga dan Pariwisata                  | 1                    | 8          | 14           | 5            | 28               |
| 19. Dinas Kearsipan dan Perpustakaan                       | -                    | 8          | 9            | 3            | 20               |
| 20. Dinas Perkebunan dan Peternakan                        | -                    | 12         | 31           | 6            | 49               |
| 21. Badan Perencanaan dan Pembangunan Daerah               | -                    | 5          | 59           | 3            | 67               |
| 22. Badan Pengelola Keuangan dan Aset Daerah               | -                    | 9          | -            | 4            | 13               |
| 23. Badan Kepegawaian dan Pengembangan Sumber Daya Manusia | -                    | 14         | 37           | 5            | 56               |
| 24. Badan Pendapatan Daerah                                | -                    | 11         | 24           | 5            | 40               |
| 25. Badan Penanggulangan Bencana Daerah                    | -                    | 2          | 14           | 5            | 21               |
| 26. Satuan Polisi Pamong Praja                             | 5                    | 34         | 17           | 3            | 59               |
| 27. Rumah Sakit Umum M. TH. Djaman                         | 3                    | 39         | 167          | 11           | 220              |
| 28. Kantor Kesatuan Bangsa, Politik dan LINMAS             | -                    | 4          | 9            | 1            | 14               |
| 29. Kantor Camat Se-Kab. Sanggau                           | 9                    | 72         | 135          | 18           | 234              |
| 30. Kantor Lurah Se-Kab. Sanggau                           | -                    | 7          | 25           | 1            | 33               |
| <b>Jumlah / Total</b>                                      | <b>44</b>            | <b>813</b> | <b>2 999</b> | <b>1 264</b> | <b>5 120</b>     |



Lanjutan Tabel/ *Continued Table 2.3.4*

| Instansi / Institution   | 2020                 |     |       |     | Jumlah/<br>Total |
|--|----------------------|-----|-------|-----|------------------|
|  | Golongan / Hierarchy |     |       |     |                  |
| (1)  | I                    | II  | III   | IV  | (6)              |
| 01. Sekretariat Daerah   | 2                    | 36  | 75    | 22  | 135              |
| 02. Sekretariat DPRD   | -                    | 7   | 16    | 4   | 27               |
| 03. Inspektorat  | -                    | 6   | 25    | 6   | 37               |
| 04. Dinas Pendidikan dan Kebudayaan                                    | 7                    | 171 | 1 517 | 941 | 2 636            |
| 05. Dinas Kesehatan  | 3                    | 147 | 500   | 20  | 670              |
| 06. Dinas Bina Marga dan Sumber Daya Air                               | -                    | 13  | 28    | 4   | 45               |
| 07. Dinas Perumahan, Cipta Karya, Tata Ruang dan Pertanahan            | -                    | 7   | 25    | 3   | 35               |
| 08. Dinas Sosial, Pemberdayaan Perempuan, Perlindungan Anak            | 1                    | 4   | 31    | 5   | 41               |
| 09. Dinas Tenaga Kerja dan Transmigrasi                                | -                    | 3   | 15    | 4   | 22               |
| 10. Dinas Ketahanan Pangan, Tanaman Pangan, Holtikultura dan Perikanan | 1                    | 43  | 84    | 7   | 135              |
| 11. Dinas Lingkungan Hidup   | 9                    | 11  | 13    | 5   | 38               |
| 12. Dinas Kependudukan dan Pencatatan Sipil                            | -                    | 7   | 15    | 3   | 25               |
| 13. Dinas Pemberdayaan Masyarakat dan Pemerintahan Desa                | -                    | 6   | 16    | 3   | 25               |
| 14. Dinas Perhubungan  | -                    | 18  | 20    | 5   | 43               |
| 15. Dinas Komunikasi dan Informatika                                   | -                    | 8   | 13    | 6   | 27               |
| 16. Dinas Perindustrian, Perdagangan, Koperasi dan Usaha Mikro         | 1                    | 3   | 20    | 5   | 29               |

Lanjutan Tabel/ Continued Table 2.3.4

| Instansi / Institution                                     | 2020                 |            |              |              | Jumlah/<br>Total |
|--|----------------------|------------|--------------|--------------|------------------|
|  | Golongan / Hierarchy |            |              |              |                  |
| (1)  | I                    | II         | III          | IV           | (6)              |
| 17. Dinas Penanaman Modal dan Pelayanan Terpadu            | -                    | 3          | 22           | 3            | 28               |
| 18. Dinas Pemuda, Olahraga dan Pariwisata                  | 1                    | 7          | 14           | 4            | 26               |
| 19. Dinas Kearsipan dan Perpustakaan                       | -                    | 9          | 13           | 5            | 27               |
| 20. Dinas Perkebunan dan Peternakan                        | -                    | 12         | 26           | 5            | 43               |
| 21. Badan Perencanaan dan Pembangunan Daerah               | -                    | 4          | 24           | 5            | 33               |
| 22. Badan Pengelola Keuangan dan Aset Daerah               | -                    | 8          | 28           | 2            | 38               |
| 23. Badan Kepegawaian dan Pengembangan Sumber Daya Manusia | -                    | 11         | 32           | 4            | 47               |
| 24. Badan Pendapatan Daerah                                | -                    | 10         | 22           | 4            | 36               |
| 25. Badan Penanggulangan Bencana Daerah                    | -                    | 2          | 16           | 4            | 22               |
| 26. Satuan Polisi Pamong Praja                             | 3                    | 32         | 17           | 5            | 57               |
| 27. Rumah Sakit Umum M. TH. Djaman                         | 3                    | 32         | 165          | 11           | 211              |
| 28. Kantor Kesatuan Bangsa, Politik dan LINMAS             | -                    | 5          | 8            | 1            | 14               |
| 29. Kantor Camat Se-Kab. Sanggau                           | 9                    | 64         | 130          | 21           | 224              |
| 30. Kantor Lurah Se-Kab. Sanggau                           | -                    | 6          | 22           | 1            | 29               |
| <b>Jumlah / Total</b>                                      | <b>40</b>            | <b>695</b> | <b>2 952</b> | <b>1 118</b> | <b>4 805</b>     |

Sumber : Badan Kepegawaian dan Pengembangan Sumber Daya Manusia Kabupaten Sanggau/  
Source : Civil Service and Human Resource Development Board of Sanggau Regency

**Tabel 2.3.5** Jumlah Pegawai Negeri Sipil<sup>1</sup> Menurut Instansi, Jabatan dan Jenis Kelamin di Kabupaten Sanggau, Desember 2021  
**Number of Civil Servants<sup>1</sup> by Occupation and Sex in Sanggau Regency, December 2021**

| Instansi / Institution   | Fungsional Tertentu/ Specific Functional |            | Fungsional Umum/ Staf General Functional |           | Struktural/Structural |           |                        |          |
|--|--|------------|--|-----------|-----------------------|-----------|------------------------|----------|
|  |  |            |  |           | Eselon V/ 5th Echelon |           | Eselon IV/ 4th Echelon |          |
|  | LK                                       | PR         | LK                                       | PR        | LK                    | PR        | LK                     | PR       |
| (1)  | (2)                                      | (3)        | (4)                                      | (5)       | (6)                   | (7)       | (8)                    | (9)      |
| 01.Kantor Pertanahan   | 8  | 2          | 7  | 1         | -                     | -         | 5                      | 1        |
| 02.Badan Pusat Statistik   | 6  | 1          | 6  | 2         | -                     | -         | 1                      | -        |
| 03.Kementerian Agama   | 94                                       | 102        | 22                                       | 3         | 3                     | -         | 5                      | -        |
| 04.Kejaksaan Negeri  | 1  | -          | 12                                       | 1         | 4                     | 1         | 5                      | 1        |
| 05.Lembaga Pemasarakatan   | -  | -          | 38                                       | 3         | 1                     | 2         | 1                      | -        |
| 06.Pengadilan Agama  | 12                                       | 4          | -  | 1         | -                     | -         | 2                      | 1        |
| 07.Pengadilan Negeri   | 10                                       | 3          | 3  | 3         | 3                     | 3         | 1                      | 1        |
| 08.KPP Pratama   | -  | -          | 9  | -         | 47                    | 26        | 10                     | -        |
| 09.Imigrasi Sanggau  | 17                                       | 3          | 11                                       | 1         | 5                     | -         | 4                      | -        |
| 10.Imigrasi Entikong   | 26                                       | 5          | 18                                       | 7         | 7                     | 2         | 4                      | -        |
| 11.Komisi Pemilihan Umum <sup>2</sup>  | -  | -          | 4  | 4         | -                     | -         | 2                      | 2        |
| 12.KP Perbendaharaan Negara  | -  | -          | 3  | 7         | -                     | -         | 3                      | 1        |
| 13.Rumah Penyimpanan Benda Sitaan Negara   | -  | -          | 6  | -         | -                     | 1         | 1                      | -        |
| 14.Badan Narkotika Nasional  | -  | -          | 1  | 2         | -                     | -         | -                      | 1        |
| 15.Stasiun Karantina, Pengendalian Mutu dan Keamanan Hasil Perikanan Kelas I Entikong <sup>2</sup> | 19                                       | 4          | 1  | 1         | -                     | -         | 3                      | -        |
| 16.Stasiun karantina Pertanian Kelas I Entikong <sup>2</sup>                                       | 22                                       | 6          | 2  | 1         | 2                     | -         | 1                      | -        |
| <b>Jumlah / Total</b>  | <b>215</b>                               | <b>130</b> | <b>143</b>                               | <b>37</b> | <b>72</b>             | <b>35</b> | <b>48</b>              | <b>8</b> |

Lanjutan Tabel/ *Continued Table 2.3.5*

| Instansi / <i>Institution</i>  | Struktural/ <i>Structural</i>  |          |                               |          |                              |          | Jumlah/ <i>Total</i> |
|--|--------------------------------|----------|-------------------------------|----------|------------------------------|----------|----------------------|
|  | Eselon III/ <i>3rd Echelon</i> |          | Eselon II/ <i>2nd Echelon</i> |          | Eselon I/ <i>1st Echelon</i> |          |                      |
|  | LK                             | PR       | LK                            | PR       | LK                           | PR       |                      |
| (1)  | (2)                            | (3)      | (4)                           | (5)      | (6)                          | (7)      | (8)                  |
| 01.Kantor Pertanahan   | 1                              | -        | -                             | -        | -                            | -        | 25                   |
| 02.Badan Pusat Statistik   | -                              | -        | -                             | -        | -                            | -        | 16                   |
| 03.Kementerian Agama   | 1                              | -        | -                             | -        | -                            | -        | 230                  |
| 04.Kejaksaan Negeri  | 1                              | -        | -                             | -        | -                            | -        | 26                   |
| 05.Lembaga Pemasarakatan   | -                              | -        | -                             | -        | -                            | -        | 45                   |
| 06.Pengadilan Agama  | -                              | -        | -                             | -        | -                            | -        | 20                   |
| 07.Pengadilan Negeri   | 1                              | 1        | -                             | -        | -                            | -        | 29                   |
| 08.KPP Pratama   | 1                              | -        | -                             | -        | -                            | -        | 93                   |
| 09.Imigrasi Sanggau  | 1                              | -        | -                             | -        | -                            | -        | 42                   |
| 10.Imigrasi Entikong   | 1                              | -        | -                             | -        | -                            | -        | 70                   |
| 11.Komisi Pemilihan Umum <sup>2</sup>  | 1                              | -        | -                             | -        | -                            | -        | 13                   |
| 12.KP Perbendaharaan Negara  | 1                              | -        | -                             | -        | -                            | -        | 15                   |
| 13.Rumah Penyimpanan Benda Sitaan Negara   | -                              | -        | -                             | -        | -                            | -        | 8                    |
| 14.Badan Narkotika Nasional  | 1                              | -        | -                             | -        | -                            | -        | 5                    |
| 15.Stasiun Karantina, Pengendalian Mutu dan Keamanan Hasil Perikanan Kelas I Entikong <sup>2</sup> | 1                              | -        | -                             | -        | -                            | -        | 29                   |
| 16.Stasiun karantina Pertanian Kelas I Entikong <sup>2</sup>                                       | -                              | -        | -                             | -        | -                            | -        | 34                   |
| <b>Jumlah / <i>Total</i></b>   | <b>11</b>                      | <b>1</b> | <b>-</b>                      | <b>-</b> | <b>-</b>                     | <b>-</b> | <b>700</b>           |

Catatan/Note: <sup>1</sup> Pegawai Negeri Sipil di bawah Instansi Vertikal

<sup>2</sup> Menggunakan data tahun 2020 / *Using 2020 data*

Sumber : Seluruh Instansi Vertikal di Kabupaten Sanggau/

Source : *All Vertical Institution at Sanggau Regency*

**Tabel 2.3.6** Jumlah Pegawai Negeri Sipil<sup>1</sup> Menurut Instansi, Tingkat Pendidikan dan Jenis Kelamin di Kabupaten Sanggau, Desember 2021  
*Number of Civil Servants<sup>1</sup> by Educational Level and Sex in Sanggau Regency, December 2021*

| Instansi / Institution   | Sampai dengan<br>SD/ Up to Primary<br>School |          | SMP/Sederajat<br>/ General<br>Vocational<br>Junior High<br>School |          | SMA/Sederajat<br>/ General<br>Vocational Senior<br>High School |           | Diploma I,II/<br>Akta I,II /<br>Diploma I,II/<br>Akta I,II |           |
|--|--|----------|---|----------|--|-----------|--|-----------|
|  | LK   | PR       | LK  | PR       | LK   | PR        | LK   | PR        |
| (1)  | (2)  | (3)      | (4)   | (5)      | (6)  | (7)       | (8)  | (9)       |
| 01.Kantor Pertanahan   | 1  | -        | -   | -        | 2  | -         | 4  | 1         |
| 02.Badan Pusat Statistik   | -  | -        | -   | -        | 4  | -         | -  | -         |
| 03.Kementerian Agama   | -  | -        | 1   | -        | 22   | 4         | 15   | 14        |
| 04.Kejaksaan Negeri  | -  | -        | -   | -        | 10   | -         | -  | -         |
| 05.Lembaga Pemasarakatan   | -  | -        | -   | -        | 39   | 4         | -  | -         |
| 06.Pengadilan Agama  | -  | -        | -   | -        | -  | -         | -  | -         |
| 07.Pengadilan Negeri   | -  | -        | -   | -        | 6  | 2         | -  | -         |
| 08.KPP Pratama   | -  | -        | -   | -        | 1  | 2         | 23   | 10        |
| 09.Imigrasi Sanggau  | -  | -        | -   | -        | 23   | 4         | 3  | -         |
| 10.Imigrasi Entikong   | -  | -        | -   | -        | 34   | 7         | -  | -         |
| 11.Komisi Pemilihan Umum <sup>2</sup>  | -  | -        | -   | -        | 3  | 2         | -  | -         |
| 12.KP Perbendaharaan Negara  | -  | -        | -   | -        | -  | -         | 2  | 4         |
| 13.Rumah Penyimpanan Benda Sitaan Negara   | -  | -        | -   | -        | 6  | 1         | -  | -         |
| 14.Badan Narkotika Nasional  | -  | -        | -   | -        | -  | -         | -  | -         |
| 15.Stasiun Karantina, Pengendalian Mutu dan Keamanan Hasil Perikanan Kelas I Entikong <sup>2</sup> | -  | -        | -   | -        | 9  | -         | -  | -         |
| 16.Stasiun karantina Pertanian Kelas I Entikong <sup>2</sup>                                       | -  | -        | -   | -        | 9  | -         | -  | -         |
| <b>Jumlah / Total</b>  | <b>1</b>                                     | <b>-</b> | <b>1</b>  | <b>0</b> | <b>168</b>   | <b>26</b> | <b>47</b>  | <b>29</b> |

Lanjutan Tabel/ *Continued Table 2.3.6*

| Instansi / Institution   | Diploma III/Akta III/Sarjana Muda/<br>Diploma III/Akta III/<br>Bachelor |           | Tingkat Sarjana/Doktor/<br>Ph.D/ University Graduates |            | Jumlah/ Total |
|--|---|-----------|---|------------|---------------|
|  | LK  | PR        | LK  | PR         |               |
|  | (1)   | (2)       | (3)   | (4)        |               |
| 01.Kantor Pertanahan   | 1   | -         | 13  | 3          | 25            |
| 02.Badan Pusat Statistik   | -   | -         | 8   | 4          | 16            |
| 03.Kementrian Agama  | 1   | 1         | 86  | 86         | 230           |
| 04.Kejaksaan Negeri  | 1   | -         | 12  | 3          | 26            |
| 05.Lembaga Pemasarakatan   | 1   | 1         | -   | -          | 45            |
| 06.Pengadilan Agama  | -   | 2         | 14  | 4          | 20            |
| 07.Pengadilan Negeri   | -   | 1         | 12  | 8          | 29            |
| 08.KPP Pratama   | 19  | 9         | 24  | 5          | 93            |
| 09.Imigrasi Sanggau  | -   | -         | 12  | -          | 42            |
| 10.Imigrasi Entikong   | 3   | 3         | 19  | 4          | 70            |
| 11.Komisi Pemilihan Umum <sup>2</sup>  | -   | 2         | 4   | 2          | 13            |
| 12.KP Perbendaharaan Negara  | 1   | 3         | 4   | 1          | 15            |
| 13.Rumah Penyimpanan Benda Sitaan Negara   | 1   | -         | -   | -          | 8             |
| 14.Badan Narkotika Nasional  | -   | -         | 2   | 3          | 5             |
| 15.Stasiun Karantina, Pengendalian Mutu dan Keamanan Hasil Perikanan Kelas I Entikong <sup>2</sup> | 6   | 1         | 9   | 4          | 29            |
| 16.Stasiun karantina Pertanian Kelas I Entikong <sup>2</sup>                                       | 7   | 4         | 11  | 3          | 34            |
| <b>Jumlah / Total</b>  | <b>41</b>   | <b>27</b> | <b>230</b>  | <b>130</b> | <b>700</b>    |

Catatan/Note: <sup>1</sup> Pegawai Negeri Sipil di bawah Instansi Vertikal

<sup>2</sup> Menggunakan data tahun 2020 / Using 2020 data

<sup>3</sup> Seluruh lulusan Diploma I, II dan III

Sumber : Seluruh Instansi Vertikal di Kabupaten Sanggau/

Source : All Vertical Institution at Sanggau Regency

**Tabel 2.3.7** Jumlah Pegawai Negeri Sipil<sup>1</sup> Dibawah Instansi Vertikal di Kabupaten Sanggau Menurut Instansi dan Golongan, 2021  
*Number of Civil Servants under the Vertical Institution at Sanggau Regency by Institution and Sex, 2021*

| Instansi / Institution   | Golongan / Hierarchy |          |            |           |            |            |           |           | Jumlah/ Total |
|--|----------------------|----------|------------|-----------|------------|------------|-----------|-----------|---------------|
|  | I                    |          | II         |           | III        |            | IV        |           |               |
|  | LK                   | PR       | LK         | PR        | LK         | PR         | LK        | PR        |               |
| (1)  | (2)                  | (3)      | (4)        | (5)       | (6)        | (7)        | (8)       | (9)       | (10)          |
| 01.Kantor Pertanahan   | 1                    | -        | 6          | 1         | 13         | 3          | 1         | -         | 25            |
| 02.Badan Pusat Statistik   | -                    | -        | 2          | -         | 9          | 4          | 1         | -         | 16            |
| 03.Kementerian Agama   | 1                    | -        | 8          | 3         | 98         | 87         | 18        | 15        | 230           |
| 04.Kejaksaan Negeri  | -                    | -        | 10         | -         | 12         | 3          | 1         | -         | 26            |
| 05.Lembaga Pemasarakatan   | -                    | -        | 29         | 3         | 11         | 2          | -         | -         | 45            |
| 06.Pengadilan Agama  | -                    | -        | -          | 3         | 11         | 3          | 3         | -         | 20            |
| 07.Pengadilan Negeri   | -                    | -        | 1          | 1         | 16         | 9          | 1         | 1         | 29            |
| 08.KPP Pratama   | -                    | -        | 43         | 20        | 22         | 6          | 2         | -         | 93            |
| 09.Imigrasi Sanggau  | -                    | -        | 19         | 3         | 18         | 1          | 1         | -         | 42            |
| 10.Imigrasi Entikong   | -                    | -        | 33         | 8         | 23         | 6          | -         | -         | 70            |
| 11.Komisi Pemilihan Umum <sup>2</sup>  | -                    | -        | 3          | 2         | 3          | 4          | 1         | -         | 13            |
| 12.KP Perbendaharaan Negara  | -                    | -        | 3          | 7         | 3          | -          | 1         | 1         | 15            |
| 13.Rumah Penyimpanan Benda Sitaan Negara   | -                    | -        | 6          | -         | 1          | 1          | -         | -         | 8             |
| 14.Badan Narkotika Nasional  | -                    | -        | -          | -         | 1          | 3          | 1         | -         | 5             |
| 15.Stasiun Karantina, Pengendalian Mutu dan Keamanan Hasil Perikanan Kelas I Entikong <sup>2</sup> | -                    | -        | 10         | 1         | 12         | 4          | 2         | -         | 29            |
| 16.Stasiun karantina Pertanian Kelas I Entikong <sup>2</sup>                                       | -                    | -        | 15         | 4         | 11         | 3          | 1         | -         | 34            |
| <b>Jumlah / Total</b>  | <b>2</b>             | <b>-</b> | <b>188</b> | <b>56</b> | <b>264</b> | <b>139</b> | <b>34</b> | <b>17</b> | <b>700</b>    |

Catatan/Note: <sup>1</sup> Pegawai Negeri Sipil di bawah Instansi Vertikal

<sup>2</sup> Menggunakan data tahun 2020 / Using 2020 data

Sumber : Seluruh Instansi Vertikal di Kabupaten Sanggau/

Source : All Vertical Institution at Sanggau Regency

**Tabel 2.3.8** Jumlah Anggota Kepolisian Resor Sanggau Menurut Jenis Kelamin dan Golongan, 2020  
*Number of Police by Hierarchy and Sex in Sanggau Regency, 2020*

| Tingkat Kepangkatan/<br>Hierarchy<br>(1) | Laki-laki/<br>Male<br>(2) | Perempuan/<br>Female<br>(3) | Jumlah/<br>Total<br>(4) |
|--|---------------------------|-----------------------------|-------------------------|
| 01. Golongan I                           | -                         | -                           | -                       |
| 02. Golongan II                          | 530                       | 19                          | 549                     |
| 03. Golongan III                         | 66                        | 2                           | 68                      |
| 04. Golongan IV                          | 5                         | -                           | 5                       |
| <b>Jumlah / Total</b>                    | <b>601</b>                | <b>21</b>                   | <b>622</b>              |

Sumber : POLRES Sanggau/  
 Source : Sanggau Police Resort



**Tabel 2.3.9** Jumlah Pegawai BUMN/BUMD Menurut Jenis Kelamin di Kabupaten Sanggau, 2021  
**Table** *Number of Employee by Institution and Sex in Sanggau Regency, 2021*

| Instansi / Institution   | Laki-laki/<br>Male | Perempuan/<br>Female | Jumlah/<br>Total |
|--|--------------------|----------------------|------------------|
| (1)  | (2)                | (3)                  | (4)              |
| 01. PT. Pos Indonesia  | 40                 | 6                    | 46               |
| 02. PT. Telkom <sup>1</sup>                                      | 3                  | -                    | 3                |
| 03. Perum Pegadaian  | 15                 | 5                    | 20               |
| 04. PT. Bank Rakyat Indonesia <sup>1</sup>                       | 183                | 67                   | 250              |
| 06. PT. BPD Kalbar Cabang Sanggau                                | 58                 | 12                   | 70               |
| 07. PT. BPD Kalbar Cabang Balai Karangan                         | 42                 | 5                    | 47               |
| 08. PT. Bank Negara Indonesia Cabang Sanggau                     | 10                 | 7                    | 17               |
| 09. PT. Bank Negara Indonesia Cabang Parindu <sup>2</sup>        | 8                  | 3                    | 11               |
| 10. PT. Bank Negara Indonesia Cabang Balai Karangan <sup>2</sup> | 7                  | 2                    | 9                |
| 11. PT. Bank Negara Indonesia Cabang Sosok <sup>2</sup>          | 9                  | 0                    | 9                |
| 12. PT. Bank Mandiri   | 18                 | 11                   | 29               |
| 14. PT. PLN  | 131                | 7                    | 138              |
| 15. PDAM   | 64                 | 13                   | 77               |
| <b>Jumlah/ Total</b>   | <b>588</b>         | <b>138</b>           | <b>726</b>       |

Catatan/Note: <sup>1</sup> Menggunakan data tahun 2020 / Using 2020 data

<sup>2</sup>Menggunakan data tahun 2019/ Using 20219 data

Sumber : Seluruh BUMN/BUMD di Kabupaten Sanggau/

Source : All Stated Owned and Regional Owned Enterprises at Sanggau Regency

## 2.4 KEUANGAN PEMERINTAH GOVERNMENT FINANCE

**Tabel 2.4.1** Realisasi Pendapatan Pemerintah Kabupaten Sanggau Menurut Jenis Pendapatan (ribu rupiah), 2017–2020  
**Table 2.4.1** Actual Sanggau Regency Government Revenues by Kind of Revenues (thousand rupiahs), 2017–2020

| Jenis Pendapatan/Kind of Revenues  | 2017                    | 2018                    |
|--|-------------------------|-------------------------|
| (1)  | (2)                     | (3)                     |
| <b>1. Pendapatan Asli Daerah (PAD)/Regional Revenue</b>  | <b>151 917 754,00</b>   | <b>117 497 967,60</b>   |
| 1.1 Pajak Daerah/Regional Tax  | 29 809 674,00           | 51 378 993,54           |
| 1.2 Retribusi Daerah/Regional Retribution  | 5 263 038,00            | 5 321 370,58            |
| 1.3 Hasil Perusahaan Milik Daerah dan Pengelolaan Kekayaan Daerah yang Dipisahkan/Regional-Owned Company Revenue and Separated Management of Regional Wealth | 5 766 827,00            | 6 995 265,55            |
| 1.4 Lain-lain PAD yang Sah/Other Regional Revenue  | 111 078 215,00          | 53 802 337,93           |
| <b>2. Dana Perimbangan/Balance Funds</b>   | <b>1 181 375 543,00</b> | <b>1 173 265 046,37</b> |
| 2.1 Bagi Hasil Pajak/Tax Sharing Revenue   | 25 362 419,00           | 37 663 923,70           |
| 2.2 Bagi Hasil Bukan Pajak/Sumber Daya Alam/Non-Tax Sharing Revenue/Natural Resources  | 16 654 442,00           | 30 894 092,48           |
| 2.3 Dana Alokasi Umum/General Allocation Fund  | 824 217 941,00          | 824 217 941,00          |
| 2.4 Dana Alokasi Khusus/Special Allocation Fund  | 315 140 741,00          | 280 489 089,18          |
| <b>3. Lain-lain Pendapatan yang Sah/Other Revenue</b>  | <b>191 139 431,00</b>   | <b>280 089 665,54</b>   |
| 3.1 Pendapatan Hibah/Grant   | 0,00                    | 59 684 000,00           |
| 3.2 Dana Darurat/Emergency Fund  | 0,00                    | 0,00                    |
| 3.3 Dana Bagi Hasil Pajak dari Provinsi dan Pemerintah Daerah Lainnya/Tax Sharing Revenue from Provincial and Other Regional Governments                     | 52 809 394,00           | 77 315 300,54           |
| 3.4 Dana Penyesuaian dan Otonomi Daerah/Regional Adjustment and Autonomy Fund  | 0,00                    | 0,00                    |
| 3.5 Bantuan Keuangan dari Provinsi atau Pemerintah Daerah Lainnya/Financial Assistance from Provincial or Other Regional Governments                         | 0,00                    | 0,00                    |
| 3.6 Lainnya/Others   | 138 330 037,00          | 143 090 365,00          |
| <b>Jumlah/Total</b>  | <b>1 524 432 728,00</b> | <b>1 570 852 679,50</b> |

Lanjutan Tabel/*Continued Table 2.4.1*

| Jenis Pendapatan/ <i>Kind of Revenues</i>  | 2019                    | 2020 <sup>1</sup>       |
|--|-------------------------|-------------------------|
| (1)  | (4)                     | (5)                     |
| <b>1. Pendapatan Asli Daerah (PAD)/<i>Regional Revenue</i></b>   | <b>117 494 362,21</b>   | <b>117 884 249,00</b>   |
| 1.1 Pajak Daerah/ <i>Regional Tax</i>  | 37 940 170,77           | 37 741 516,56           |
| 1.2 Retribusi Daerah/ <i>Regional Retribution</i>  | 7 024 429,80            | 6 563 317,98            |
| 1.3 Hasil Perusahaan Milik Daerah dan Pengelolaan Kekayaan Daerah yang Dipisahkan/ <i>Regional-Owned Company Revenue and Separated Management of Regional Wealth</i> | 7 358 167,26            | 8 951 660,14            |
| 1.4 Lain-lain PAD yang Sah/ <i>Other Regional Revenue</i>  | 65 171 594,38           | 64 627 754,33           |
| <b>2. Dana Perimbangan/<i>Balance Funds</i></b>  | <b>1 230 087 538,18</b> | <b>1 034 853 982,85</b> |
| 2.1 Bagi Hasil Pajak/ <i>Tax Sharing Revenue</i>   | 26 077 363,58           | 26 646 353,22           |
| 2.2 Bagi Hasil Bukan Pajak/Sumber Daya Alam/ <i>Non-Tax Sharing Revenue/Natural Resources</i>  | 39 540 532,95           | 41 883 560,02           |
| 2.3 Dana Alokasi Umum/ <i>General Allocation Fund</i>  | 841 905 919,00          | 747 178 578,00          |
| 2.4 Dana Alokasi Khusus/ <i>Special Allocation Fund</i>  | 322 563 722,65          | 219 145 491,61          |
| <b>3. Lain-lain Pendapatan yang Sah/<i>Other Revenue</i></b>   | <b>305 073 878,31</b>   | <b>332 759 408,92</b>   |
| 3.1 Pendapatan Hibah/ <i>Grant</i>   | 59 123 920              | 44 651 960,00           |
| 3.2 Dana Darurat/ <i>Emergency Fund</i>  | 0,00                    | 0,00                    |
| 3.3 Dana Bagi Hasil Pajak dari Provinsi dan Pemerintah Daerah Lainnya/ <i>Tax Sharing Revenue from Provincial and Other Regional Governments</i>                     | 77 380 133,51           | 73 578 784,93           |
| 3.4 Dana Penyesuaian dan Otonomi Daerah/ <i>Regional Adjustment and Autonomy Fund</i>  | 0,00                    | 0,00                    |
| 3.5 Bantuan Keuangan dari Provinsi atau Pemerintah Daerah Lainnya/ <i>Financial Assistance from Provincial or Other Regional Governments</i>                         | 3 211 894,80            | 2 000 000,00            |
| 3.6 Lainnya/ <i>Others</i>   | 165 357 930,00          | 212 528 663,99          |
| <b>Jumlah/<i>Total</i></b>   | <b>1 652 655 778,70</b> | <b>1 485 497 640,77</b> |

Catatan/Note : <sup>1</sup>Unaudited

Sumber : Badan Pengelola Keuangan dan Aset Daerah Kabupaten Sanggau/

Source : *Regional Office of Finance and Asset Management of Sanggau Regency*

**Tabel 2.4.2 Realisasi Belanja Pemerintah Kabupaten Sanggau Menurut Jenis Belanja (ribu rupiah), 2017–2020**  
**Actual Sanggau Regency Government Expenditures by Kind of Expenditures (thousand rupiahs), 2017–2020**

| Jenis Pendapatan<br>Kind of Revenues                        | 2017                    | 2018                    |
|---|-------------------------|-------------------------|
| (1)   | (2)                     | (3)                     |
| <b>1. Belanja Tidak Langsung/Indirect Expenditures</b>      | <b>774 467 596,68</b>   | <b>807 826 485,50</b>   |
| 1.1 Belanja Pegawai/Personnel Expenditures                  | 511 080 459,53          | 509 358 177,50          |
| 1.2 Belanja Bunga/Interest Expenditures                     | 0,00                    | 0,00                    |
| 1.3 Belanja Subsidi/Subsidies Expenditures                  | 0,00                    | 0,00                    |
| 1.4 Belanja Hibah/Grant Expenditures                        | 35 591 532,99           | 71 788 587,61           |
| 1.5 Belanja Bantuan Sosial/Social Aid Expenditures          | 1 321 678,00            | 1 239 200,00            |
| 1.6 Belanja Bagi Hasil/Sharing Fund Expenditure             | 3 269 102,60            | 3 499 972,20            |
| 1.7 Belanja Bantuan Keuangan/Financial Aids Expenditures    | 223 142 451,56          | 221 814 178,97          |
| 1.8 Belanja Tidak Terduga/Unpredicted Expenditures          | 62 372,00               | 126 369,22              |
| <b>2. Belanja Langsung/Direct Expenditures</b>              | <b>760 929 269,62</b>   | <b>693 046 103,73</b>   |
| 2.1 Belanja Pegawai/Personnel Expenditures                  | 82 932 028,31           | 80 927 108,57           |
| 2.2 Belanja Barang dan Jasa/Goods and Services Expenditures | 354 914 125,07          | 346 716 206,67          |
| 2.3 Belanja Modal/Capital Expenditure                       | 323 083 116,24          | 265 402 788,49          |
| <b>Jumlah/Total</b>   | <b>1 535 396 866,30</b> | <b>1 500 872 589,23</b> |

Lanjutan Tabel/Continued Table 2.4.2

| Jenis Pendapatan<br>Kind of Revenues                        | 2019                    | 2020 <sup>1</sup>       |
|---|-------------------------|-------------------------|
| (1)   | (4)                     | (5)                     |
| <b>1. Belanja Tidak Langsung/Indirect Expenditures</b>      | <b>809 715 566,60</b>   | <b>845 403 945,61</b>   |
| 1.1 Belanja Pegawai/Personnel Expenditures                  | 515 629 818,38          | 479 015 667,10          |
| 1.2 Belanja Bunga/Interest Expenditures                     | 0,00                    | 0,00                    |
| 1.3 Belanja Subsidi/Subsidies Expenditures                  | 0,00                    | 0,00                    |
| 1.4 Belanja Hibah/Grant Expenditures                        | 42 763 150,00           | 35 616 350,50           |
| 1.5 Belanja Bantuan Sosial/Social Aid Expenditures          | 4 069 000,00            | 5 147 934,85            |
| 1.6 Belanja Bagi Hasil/Sharing Fund Expenditure             | 4 059 248,40            | 4 060 970,00            |
| 1.7 Belanja Bantuan Keuangan/Financial Aids Expenditures    | 243 110 050,76          | 250 115 441,70          |
| 1.8 Belanja Tidak Terduga/Unpredicted Expenditures          | 84 299,06               | 71 447 581,47           |
| <b>2. Belanja Langsung/Direct Expenditures</b>              | <b>780 868 593,97</b>   | <b>617 643 020,95</b>   |
| 2.1 Belanja Pegawai/Personnel Expenditures                  | 87 181 936,19           | 95 683 187,64           |
| 2.2 Belanja Barang dan Jasa/Goods and Services Expenditures | 380 702 061,99          | 349 834 836,96          |
| 2.3 Belanja Modal/Capital Expenditure                       | 312 984 595,79          | 172 124 996,36          |
| <b>Jumlah/Total</b>   | <b>1 590 584 160,57</b> | <b>1 463 046 966,56</b> |

Catatan/Note: <sup>1</sup>Unaudited

Sumber/ : Badan Pengelola Keuangan dan Aset Daerah Kabupaten Sanggau/  
Source Regional Office of Finance and Asset Management of Sanggau Regency

**Tabel 2.4.3** Realisasi Penerimaan PBB pada Sektor Perdesaan di Kabupaten Sanggau, 2020-2021  
**Actual Revenues of Land and Building Taxes in Rural Sector in Sanggau Regency, 2020-2021**

| Kecamatan/<br>Subdistrict | 2020                 |                           | 2021                 |                           |
|---------------------------|----------------------|---------------------------|----------------------|---------------------------|
|                           | Target/<br>Target    | Realisasi/<br>Realization | Target/<br>Target    | Realisasi/<br>Realization |
| (1)                       | (2)                  | (3)                       | (4)                  | (5)                       |
| 01. To ba                 | 83 140 503           | 52 732 873                | 144 677 410          | 84 970 838                |
| 02. Me li a u             | 388 511 361          | 262 316 413               | 613 342 334          | 369 615 001               |
| 03. Kapuas                | 450 609 832          | 286 724 547               | 595 846 766          | 357 508 264               |
| 04. Mu k o k              | 258 410 185          | 199 331 334               | 347 061 980          | 244 419 478               |
| 05. Jangkang              | 247 112 757          | 135 573 130               | 283 353 702          | 186 013 278               |
| 06. Bo n ti               | 170 031 887          | 120 044 923               | 270 858 227          | 142 255 840               |
| 07. Parindu               | 256 215 455          | 154 330 788               | 419 017 273          | 244 523 206               |
| 08. Tayan Hilir           | 338 137 110          | 255 854 421               | 559 416 212          | 401 978 428               |
| 09. Ba l a i              | 234 504 659          | 184 007 238               | 306 431 347          | 260 547 758               |
| 10. Tayan Hulu            | 323 572 900          | 239 508 941               | 391 392 059          | 277 054 312               |
| 11. Kembayan              | 246 621 749          | 182 115 749               | 298 439 600          | 212 993 327               |
| 12. Beduai                | 71 954 355           | 68 363 340                | 80 407 883           | 73 350 887                |
| 13. No ya n               | 55 559 725           | 37 346 558                | 62 968 929           | 58 166 883                |
| 14. Sekayam               | 295 694 626          | 199 073 951               | 366 959 915          | 229 569 232               |
| 15. Entikong              | 70 581 264           | 41 760 080                | 87 165 158           | 60 674 284                |
| <b>Jumlah / Total</b>     | <b>3 490 658 368</b> | <b>2 419 084 286</b>      | <b>4 827 338 795</b> | <b>3 203 641 016</b>      |

Sumber : Badan Pendapatan Daerah Kabupaten Sanggau/  
 Source Local Revenue Office of Sanggau Regency

**Tabel 2.4.4** Realisasi Penerimaan PBB pada Sektor Perkotaan di Kabupaten Sanggau, 2020-2021  
**Actual Revenues of Land and Building Taxes in Urban Sector in Sanggau Regency, 2020-2021**

| Kecamatan/<br>Subdistrict | 2020                 |                           | 2021                 |                           |
|---------------------------|----------------------|---------------------------|----------------------|---------------------------|
|                           | Target/<br>Target    | Realisasi/<br>Realization | Target/<br>Target    | Realisasi/<br>Realization |
| (1)                       | (2)                  | (3)                       | (4)                  | (5)                       |
| 01. T o b a               | 34 257 275           | 24 252 338                | 47 754 087           | 25 795 074                |
| 02. M e l i a u           | 122 698 570          | 69 396 282                | 147 292 686          | 87 528 782                |
| 03. K a p u a s           | 1 239 824 385        | 690 243 827               | 1 201 526 366        | 1 022 181 668             |
| 04. M u k o k             | 30 262 656           | 28 763 195                | 30 846 093           | 27 141 907                |
| 05. J a n g k a n g       | 29 294 635           | 24 216 199                | 30 147 686           | 27 662 485                |
| 06. B o n t i             | 13 594 456           | 11 393 798                | 20 417 051           | 13 900 067                |
| 07. P a r i n d u         | 353 351 332          | 171 217 542               | 369 421 629          | 222 474 495               |
| 08. T a y a n H i l i r   | 212 959 075          | 140 389 297               | 234 335 215          | 141 366 110               |
| 09. B a l a i             | 43 279 012           | 30 870 605                | 43 784 012           | 32 069 806                |
| 10. T a y a n H u l u     | 192 929 597          | 81 657 499                | 202 992 273          | 133 455 249               |
| 11. K e m b a y a n       | 145 969 551          | 113 377 945               | 148 896 053          | 117 281 353               |
| 12. B e d u a i           | 54 104 209           | 26 684 774                | 55 223 007           | 41 327 331                |
| 13. N o y a n             | 11 506 414           | 6 802 116                 | 11 557 769           | 9 589 158                 |
| 14. S e k a y a m         | 145 432 924          | 64 339 701                | 146 254 335          | 69 875 353                |
| 15. E n t i k o n g       | 143 482 228          | 64 416 583                | 136 464 091          | 60 842 968                |
| <b>Jumlah / Total</b>     | <b>2 772 946 319</b> | <b>1 548 021 701</b>      | <b>2 826 912 353</b> | <b>2 032 491 806</b>      |

Sumber : Badan Pendapatan Daerah Kabupaten Sanggau/  
 Source Local Revenue Office of Sanggau Regency

**Tabel 2.4.5** **Realisasi Penerimaan PBB pada Sektor Perdesaan dan Sektor Perkotaan di Kabupaten Sanggau, 2020-2021**  
**Actual Revenues of Land and Building Taxes in Rural and Urban Sector in Sanggau Regency, 2020-2021**

| Kecamatan/<br>Subdistrict | 2020                 |                           | 2021                 |                           |
|---------------------------|----------------------|---------------------------|----------------------|---------------------------|
|                           | Target/<br>Target    | Realisasi/<br>Realization | Target/<br>Target    | Realisasi/<br>Realization |
| (1)                       | (2)                  | (3)                       | (4)                  | (5)                       |
| 01. T o b a               | 117 397 778          | 76 985 211                | 192 431 497          | 110 765 912               |
| 02. M e l i a u           | 511 209 931          | 331 712 695               | 760 635 020          | 457 143 783               |
| 03. K a p u a s           | 1 690 434 217        | 976 968 374               | 1 795 548 278        | 1 379 689 932             |
| 04. M u k o k             | 288 672 841          | 228 094 529               | 377 908 073          | 271 561 385               |
| 05. J a n g k a n g       | 276 407 392          | 159 789 329               | 312 287 575          | 213 675 763               |
| 06. B o n t i             | 183 626 343          | 131 438 721               | 291 275 278          | 156 155 907               |
| 07. P a r i n d u         | 609 566 787          | 325 548 330               | 788 438 902          | 466 997 701               |
| 08. T a y a n H i l i r   | 551 096 185          | 396 243 718               | 793 771 427          | 543 344 538               |
| 09. B a l a i             | 277 783 671          | 214 877 843               | 350 215 359          | 292 617 564               |
| 10. T a y a n H u l u     | 516 502 497          | 321 166 440               | 594 344 152          | 410 509 561               |
| 11. K e m b a y a n       | 392 591 300          | 295 493 694               | 447 335 653          | 330 274 680               |
| 12. B e d u a i           | 126 058 564          | 95 048 114                | 135 630 890          | 114 678 218               |
| 13. N o y a n             | 67 066 139           | 44 148 674                | 74 526 698           | 67 756 041                |
| 14. S e k a y a m         | 441 127 550          | 263 413 652               | 511 712 297          | 299 444 585               |
| 15. E n t i k o n g       | 214 063 492          | 106 176 663               | 223 629 249          | 121 517 252               |
| <b>Jumlah / Total</b>     | <b>6 263 604 687</b> | <b>3 967 105 987</b>      | <b>7 649 690 348</b> | <b>5 236 132 822</b>      |

Sumber : Badan Pendapatan Daerah Kabupaten Sanggau/  
 Source : Local Revenue Office of Sanggau Regency



**Tabel 2.4.6** **Realisasi Penerimaan Pajak dan Retribusi di Kabupaten Sanggau (Rupiah), 2021**  
**Actual Revenues of Regional Taxes and Reimbursements in Sanggau Regency (Rupiah), 2021**

| Uraian/ Description                               | Target/ Target           | Realisasi/ Realization   |
|---|--------------------------|--------------------------|
| (1)   | (2)                      | (3)                      |
| <b>1. Pajak Daerah</b>                            | <b>39 495 160 000.00</b> | <b>43 610 916 608.20</b> |
| 1.1. Pajak Hotel                                  | 333 175 000.00           | 489 838 982.00           |
| 1.2. Pajak Restoran                               | 1 502 562 500.00         | 2 797 152 769.00         |
| 1.3. Pajak Hiburan                                | 17 081 250.00            | 11 014 000.00            |
| 1.4. Pajak Reklame                                | 1 157 625 000.00         | 1 124 164 053.00         |
| 1.5. Pajak Penerangan Jalan                       | 18 278 391 250.00        | 19 451 642 404.64        |
| 1.6. Pajak Air Tanah                              | 75 000 000.00            | 160 571 683.60           |
| 1.7. Pajak Sarang Burung Walet                    | 70 000 000.00            | 90 387 500.00            |
| 1.8. Pajak Mineral Bukan Logam dan Batuan         | 7 561 075 000.00         | 8 768 600 516.96         |
| 1.9. Pajak Bumi dan Bangunan                      | 4 500 250 000.00         | 5 236 132 822.00         |
| 1.10. Bea Perolehan Hak Atas Tanah dan Bangunan   | 6 000 000 000.00         | 5 481 411 877.00         |
| <b>2. Retribusi Jasa Umum</b>                     | <b>3 073 294 450.00</b>  | <b>3 179 189 950.00</b>  |
| 2.1. Retribusi Pelayanan Kesehatan - Puskesmas    | 1 101 859 000.00         | 932 847 200.00           |
| 2.2. Pelayanan Persampahan/Kebersihan             | 87 286 000.00            | 63 384 000.00            |
| 2.3. Pelayanan Parkir di Tepi Jalan Umum          | 222 000 000.00           | 276 446 800.00           |
| 2.4. Pelayanan Pasar - Kios                       | 574 320 700.00           | 705 484 820.00           |
| 2.5. Pengujian Kendaraan Bermotor/Beban Truk      | 460 000 000.00           | 444 828 300.00           |
| 2.6. PKB yang Dioperasikan di Air                 | -                        | -                        |
| 2.7. Pelayanan Pengendalian Menara Telekomunikasi | 587 828 750.00           | 620 138 750.00           |
| 2.8. Retribusi Tera dan Tera Ulang                | 40 000 000.00            | 136 060 080.00           |

Lanjutan Tabel/ Continued Table 2.4.6

| Uraian/ Description   | Target/ Target       | Realisasi/ Realization |
|---|----------------------|------------------------|
| (1)   | (4)                  | (5)                    |
| <b>3. Retribusi Jasa Usaha</b>  | <b>849 696 000</b>   | <b>1 238 330 080</b>   |
| 3.1 Pemakaian Kekayaan Daerah   | 483 900 000          | 910 200 500            |
| a. Penyewaan Tanah dan Bangunan   | 56 100 000           | 16 970 000             |
| b. Laboratorium   | 230 000 000          | 738 976 500            |
| c. Ruangan  | 7 800 000            | 11 700 000             |
| d. Kendaraan Bermotor   | 190 000 000          | 142 554 000            |
| 3.2 Retribusi Pasar Grosir/ Pertokoan                                       | 139 916 000          | 103 333 400            |
| 3.3 Retribusi Terminal Tempat Parkir untuk Kendaraan Penumpang dan Bus Umum | 12 000 000           | 14 181 000             |
| 3.4 Retribusi Terminal-Tempat Kegiatan Usaha                                | 11 580 000           | 2 790 000              |
| 3.5 Retribusi Tempat Khusus parkir  | -                    | -                      |
| 3.6 Retribusi Tempat Penginapan/Pesanggrahan/Villa                          | 19 500 000           | 15 950 000             |
| 3.7 Retribusi Pelayanan Kepelabuhan   | 98 800 000           | 95 712 590             |
| 3.8 Retribusi Tempat Rekreasi   | 84 000 000           | 95 712 590             |
| 3.9 Retribusi Tempat Olahraga   | -                    | 450 000                |
| <b>4. Retribusi Perizinan Tertentu</b>                                      | <b>2 854 289 820</b> | <b>1 633 546 820</b>   |
| 4.1 Izin Mendirikan Bangunan  | 2 750 000 000        | 1 529 927 000          |
| 4.2 Pemberian Izin Trayek Kepada Orang Pribadi                              | 600 000              | -                      |
| 4.3 Perpanjangan Izin Mempekerjakan Tenaga Kerja Asing                      | 103 589 820          | 103 589 820            |
| 4.4 Penerbitan Kartu Pengawasan   | 100 000              | 30 000                 |

Sumber : Badan Pendapatan Daerah Kabupaten Sanggau/  
 Source Local Revenue Office of Sanggau Regency

**Tabel 2.4.7** Realisasi Penerimaan PBB Menurut Sektor di Kabupaten Sanggau (Rupiah), 2021  
**Table** *Actual Land and Building Taxes Revenues by Sector in Sanggau Regency (Rupiah), 2021*

| Bulan/ Month            | Perdesaan/ Rural <sup>1</sup> | Perkotaan/ Urban <sup>1</sup> |
|-------------------------|-------------------------------|-------------------------------|
| (1)                     | (2)                           | (3)                           |
| Januari / January       | 60 153 477                    | 94 347 253                    |
| Februari / February     | 26 560 484                    | 78 048 496                    |
| Maret / March           | 28 521 079                    | 102 360 106                   |
| April / April           | 122 619 619                   | 227 386 347                   |
| Mei / May               | 16 589 622                    | 96 940 242                    |
| Juni / June             | 51 586 708                    | 161 211 413                   |
| Juli / July             | 311 470 988                   | 253 686 170                   |
| Agustus / August        | 386 789 647                   | 236 372 101                   |
| September / September   | 1 398 000 887                 | 440 930 749                   |
| Oktober / October       | 390 255 706                   | 126 573 623                   |
| November / November     | 292 948 130                   | 99 088 470                    |
| Desember / December     | 118 144 669                   | 115 546 836                   |
| <b>Tahun/ Year 2021</b> | <b>3 203 641 016</b>          | <b>2 032 491 806</b>          |
| 2020                    | 2 419 084 286                 | 1 548 021 701                 |
| 2019                    | 2 034 397 441                 | 1 399 523 722                 |
| 2018                    | 2 004 370 057                 | 1 399 669 457                 |

Sumber : Badan Pendapatan Daerah Kabupaten Sanggau/  
 Source Local Revenue Office of Sanggau Regency

**Tabel 2.4.8 Anggaran Belanja Pada APBD Kabupaten Sanggau, 2021**  
**Table Budget on Local Government Budget in Sanggau Regency, 2021**

| Nama Urusan   | Jumlah  |          |              | Anggaran*       |
|---|---------|----------|--------------|-----------------|
|   | Program | Kegiatan | Sub Kegiatan |                 |
| (1)   | (2)     | (3)      | (4)          | (5)             |
| Urusan Pemerintahan Bidang Pendidikan   | 1       | 4        | 48           | 466 787 644 569 |
| Urusan Pemerintahan Bidang Kesehatan  | 4       | 12       | 65           | 347 564 320 850 |
| Urusan Pemerintahan Bidang Pekerjaan Umum Dan Penataan Ruang                              | 10      | 15       | 42           | 207 578 849 045 |
| Urusan Pemerintahan Bidang Perumahan Dan Kawasan Permukiman                               | 1       | 2        | 2            | 7 954 128 493   |
| Urusan Pemerintahan Bidang Ketenteraman Dan Ketertiban Umum Serta Perlindungan Masyarakat | 3       | 8        | 17           | 15 027 016 096  |
| Urusan Pemerintahan Bidang Sosial   | 6       | 8        | 17           | 10 706 551 568  |
| Urusan Pemerintahan Bidang Tenaga Kerja   | 3       | 6        | 9            | 4 733 885 424   |
| Urusan Pemerintahan Bidang Pemberdayaan Perempuan Dan Perlindungan Anak                   | 5       | 11       | 18           | 1 780 286 565   |
| Urusan Pemerintahan Bidang Pangan   | 4       | 7        | 9            | 17 384 600 431  |
| Urusan Pemerintahan Bidang Pertanahan   | 3       | 3        | 4            | 1 770 891 119   |
| Urusan Pemerintahan Bidang Lingkungan Hidup   | 9       | 10       | 16           | 12 421 757 559  |
| Urusan Pemerintahan Bidang Administrasi Kependudukan Dan Pencatatan Sipil                 | 4       | 9        | 15           | 8 883 947 620   |
| Urusan Pemerintahan Bidang Pemberdayaan Masyarakat Dan Desa                               | 4       | 4        | 30           | 8 713 096 636   |
| Urusan Pemerintahan Bidang Pengendalian Penduduk Dan Keluarga Berencana                   | 3       | 8        | 26           | 6 109 933 192   |
| Urusan Pemerintahan Bidang Perhubungan  | 2       | 12       | 26           | 17 763 918 038  |
| Urusan Pemerintahan Bidang Komunikasi Dan Informatika                                     | 2       | 3        | 14           | 9 582 700 614   |
| Urusan Pemerintahan Bidang Koperasi, Usaha Kecil, Dan Menengah                            | 3       | 3        | 3            | 6 277 004 023   |
| Urusan Pemerintahan Bidang Penanaman Modal  | 5       | 5        | 11           | 7 000 878 888   |
| Urusan Pemerintahan Bidang Kepemudaan Dan Olahraga  | 3       | 8        | 14           | 8 268 958 571   |
| Urusan Pemerintahan Bidang Statistik  | 1       | 1        | 3            | 170 963 313     |

Lanjutan Tabel/ *Continued Table 2.4.8*

| Nama Urusan                                       | Jumlah  |          |              | Anggaran*                |
|---|---------|----------|--------------|--------------------------|
|   | Program | Kegiatan | Sub Kegiatan |                          |
| (1)   | (2)     | (3)      | (4)          | (5)                      |
| Urusan Pemerintahan Bidang Persandian             | 1       | 1        | 4            | 248 480 828              |
| Urusan Pemerintahan Bidang Kebudayaan             | 3       | 4        | 6            | 5 714 678 675            |
| Urusan Pemerintahan Bidang Perpustakaan           | 1       | 2        | 5            | 4 892 723 175            |
| Urusan Pemerintahan Bidang Kearsipan              | 2       | 4        | 6            | 302 993 592              |
| Urusan Pemerintahan Bidang Kelautan Dan Perikanan | 3       | 5        | 7            | 2 344 031 648            |
| Urusan Pemerintahan Bidang Pariwisata             | 3       | 6        | 6            | 899 068 541              |
| Urusan Pemerintahan Bidang Pertanian              | 6       | 11       | 30           | 33 120 756 953           |
| Urusan Pemerintahan Bidang Perdagangan            | 6       | 7        | 9            | 624 896 045              |
| Urusan Pemerintahan Bidang Perindustrian          | 3       | 3        | 5            | 5 545 539 836            |
| Urusan Pemerintahan Bidang Transmigrasi           | 2       | 2        | 3            | 118 302 306              |
| Sekretariat Daerah                                | 2       | 8        | 25           | 67 957 412 842           |
| Sekretariat DPRD                                  | 1       | 7        | 28           | 55 709 331 013           |
| Perencanaan                                       | 2       | 6        | 37           | 7 945 314 674            |
| Kuangan   | 3       | 6        | 50           | 285 193 073 328          |
| Kepegawaian                                       | 1       | 4        | 14           | 18 642 649 151           |
| Pendidikan Dan Pelatihan                          | 1       | 2        | 2            | 2 732 536 472            |
| Penelitian Dan Pengembangan                       | 1       | 4        | 10           | 2 443 796 960            |
| Pengelolaan Perbatasan                            | 1       | 1        | 2            | 133 068 447              |
| Inspektorat Daerah                                | 2       | 4        | 13           | 8 754 932 668            |
| Kecamatan   | 5       | 12       | 46           | 52 404 000 830           |
| Kesatuan Bangsa Dan Politik                       | 5       | 5        | 16           | 7 330 804 206            |
| <b>TOTAL</b>                                      |         |          |              | <b>1 729 539 724 804</b> |

Catatan : \*Anggaran sudah termasuk Program Penunjang Urusan Pemerintah Daerah Kabupaten/Kota  
Data yang ditampilkan merupakan data setelah perubahan APBD Tahun Anggaran 2021

Sumber : Badan Perencanaan Pembangunan Daerah Kabupaten Sanggau/  
Source : *Regional Development Planning Agency of Sanggau Regency*



### Profil Ketenagakerjaan di Kabupaten Sanggau, 2021 PROFILE OF EMPLOYMENT AT SANGGAU REGENCY, 2021



Penduduk Kabupaten Sanggau  
POPULATION OF SANGGAU REGENCY

**488 527** ribu  
THOUSAND

Laju Pertumbuhan Penduduk Per Tahun, 2020-2021  
ANNUAL POPULATION GROWTH RATE, 2020-2021

**1,02** persen  
PERCENT



Kepadatan penduduk  
POPULATION DENSITY

**38** jiwa/km<sup>2</sup>  
PEOPLE/KM<sup>2</sup>





**PENJELASAN TEKNIS**

1. Salah satu sumber data kependudukan adalah sensus penduduk yang dilaksanakan setiap sepuluh tahun sekali. Sensus penduduk telah dilaksanakan sebanyak tujuh kali sejak Indonesia merdeka, yaitu tahun 1961, 1971, 1980, 1990, 2000, 2010, dan 2020.

Keenam sensus penduduk sebelumnya dilaksanakan dengan menggunakan metode tradisional, yaitu mencatat setiap penduduk dari rumah ke rumah. Pertama kalinya dalam sejarah sensus penduduk di Indonesia, Sensus Penduduk 2020 (SP2020) menggunakan metode kombinasi yaitu dengan memanfaatkan data Administrasi Kependudukan (Admuduk) dari Direktorat Jenderal Kependudukan dan Pencatatan Sipil (Ditjen Dukcapil) Kementerian Dalam Negeri (Kemendagri) sebagai data dasar pelaksanaan SP2020. Hal ini dirancang dan dilaksanakan sebagai upaya untuk mewujudkan “SATU DATA KEPENDUDUKAN INDONESIA”.

SP2020 mencakup seluruh penduduk yang tinggal di wilayah teritorial Indonesia, mencakup Warga Negara Indonesia (WNI) dan Warga Negara Asing (WNA) yang telah menetap atau

**TECHNICAL NOTES**

1. One of the sources of demographic data is population census, which is conducted every ten years. Population Census has been conducted seven times since Indonesia’s independence: 1961, 1971, 1980, 1990, 2000, 2010, and 2020.

*The previous six population censuses were carried out using the traditional method, canvassing each person door-to-door. For the first time in the history of the population census in Indonesia, the 2020 Population Census (PC2020) used a combined method, that is utilizing Population Administration data managed by the Directorate General of Population and Civil Registration of the Ministry of Home Affairs as the basic data for the population census. This is designed and implemented as an effort to realize “ONE INDONESIAN POPULATION DATA”.*

*PC2020 covered all residents who live in Indonesia’s territory, including Indonesian citizens (WNI) and foreign citizens (WNA) who have stayed or plan to stay in Indonesian territory for at least one*

berencana menetap di wilayah Indonesia selama minimal satu tahun. WNI yang dicakup juga termasuk mereka yang berada di luar negeri, yaitu Anggota Korps Diplomatik Republik Indonesia beserta keluarganya di luar negeri dan Anggota TNI/POLRI beserta keluarganya yang sedang melakukan misi perdamaian di luar negeri.

Untuk tahun yang tidak dilaksanakan sensus penduduk, data kependudukan diperoleh dari hasil proyeksi penduduk. Proyeksi penduduk merupakan suatu perhitungan ilmiah yang didasarkan pada asumsi dari komponen-komponen perubahan penduduk, yaitu kelahiran, kematian, dan migrasi (migrasi internasional dan migrasi risen antar provinsi). Proyeksi penduduk interim 2020-2023 dihitung menggunakan data dasar penduduk hasil perapihan umur dari data Administrasi Kependudukan dan SP2020 dengan menggunakan asumsi Angka Kelahiran Total sejak tahun 2020 konstan 2,1 (sesuai Proyeksi Survei Penduduk antar Sensus (SUPAS) 2015-2045), Angka Kematian Bayi (AKB) meneruskan hasil Proyeksi SUPAS 2015-2045, dan pola migrasi 2020 sama dengan pola migrasi hasil SUPAS 2015.

*year. The Indonesian citizens who are covered also include those who are abroad, namely members of the Diplomatic Corps of the Republic of Indonesia and their families abroad and members of the TNI/POLRI and their families who are carrying out Peacekeeping Missions abroad.*

*For the periods besides the census year, population projection is applied to estimate population for those years. The population projection is an estimation based on the demographic components, such as birth, death, and migration (international migration and recent migration). The interim population projection for 2020-2023 is calculated from the single age smoothed combined from Population Administration Data and the 2020 Population Census. It uses the assumption that the Total Fertility Rate (TFR) since 2020 is constant at 2.1 (according to the population projection of 2015-2045 Intercensal Population Survey (SUPAS)), Infant Mortality Rate (IMR) continues the results of the 2015-2045 SUPAS Projection, and the 2020 migration pattern is the same as the pattern of migration in SUPAS2015 results.*

Dalam publikasi ini, data yang disajikan merupakan hasil SP2020 (September), dan hasil proyeksi penduduk interim 2020-2023 (pertengahan tahun/Juni).

2. Penduduk Indonesia adalah semua orang yang berdomisili di wilayah teritorial Indonesia, mencakup Warga Negara Indonesia (WNI) dan Warga Negara Asing (WNA) yang telah menetap selama satu tahun atau lebih atau berencana menetap di wilayah Indonesia selama minimal satu tahun. Pada sensus sebelumnya referensi waktu dalam konsep kependudukan adalah enam bulan. Perubahan ini didasari oleh UU No. 24 Tahun 2013 tentang Perubahan atas UU No. 23 Tahun 2006 tentang Administrasi Kependudukan pada Pasal 15.
3. Laju pertumbuhan penduduk per tahun adalah angka yang menunjukkan rata-rata tingkat penambahan penduduk per tahun dalam jangka waktu tertentu. Angka ini dinyatakan sebagai persentase dari penduduk dasar. Metode penghitungan laju pertumbuhan penduduk yang digunakan oleh BPS adalah metode geometrik.
4. Kepadatan penduduk adalah ukuran persebaran penduduk yang menunjukkan jumlah penduduk untuk setiap kilometer persegi luas wilayah.
5. Rasio jenis kelamin adalah

*The data presented in this publication are the PC2020 results (September) and the 2020-2023 interim population projection results (midyear/June).*

2. *The population of Indonesia are all people who live in Indonesia's territory, including Indonesian citizens and foreign citizens who have lived for one year or more or plan to stay in Indonesia territory for at least one year. In the previous census the time reference in the population concept was six months. This change is based on Law no.24 of 2013 concerning Amendments to Law no. 23 of 2006 concerning Population Administration in Article 15.*
3. *Annual population growth rate is a number that shows the average rate of population growth per year in a certain period. This rate is a percentage of the basic population. The method used by Statistics Indonesia is the geometric method*
4. *Population density is a measure of the distribution of the population which shows the total population for each square kilometer of area.*
5. *Sex ratio is the ratio between*

perbandingan antara jumlah penduduk laki-laki dan jumlah penduduk perempuan pada suatu daerah dan waktu tertentu, yang biasanya dinyatakan dalam banyaknya penduduk laki-laki per 100 perempuan.

*total male population and female population in a certain area and at a certain time, which is usually stated in the number of male residents per 100 females.*

6. Distribusi penduduk adalah pola persebaran penduduk di suatu wilayah, baik berdasarkan batas-batas geografis maupun berdasarkan batas-batas administrasi pemerintahan.

6. *Population distribution is the pattern of population distribution in an area, either by geographic boundaries or by government administrative boundaries.*

7. Komposisi penduduk adalah pola persebaran penduduk menurut karakteristiknya, contoh: penduduk menurut kelompok umur, penduduk menurut jenis kelamin

7. *Population composition is the pattern of population distribution by its characteristics, example: population by age group, population by sex*

8. Rumah tangga adalah seseorang atau sekelompok orang yang mendiami sebagian atau seluruh bangunan fisik/sensus dan biasanya tinggal bersama serta pengelolaan makan dari satu dapur. Yang dimaksud makan dari satu dapur adalah jika pengurusan kebutuhan sehari-harinya dikelola bersama-sama menjadi satu.

8. *Household is an individual or group of people living in a physical/census building unit or part of it and usually commit on a common provision for food and other essentials of living. Common provision for food means one organising daily needs for all of household members.*

9. Anggota rumah tangga adalah semua orang yang biasanya bertempat tinggal di suatu rumah tangga, baik yang berada di rumah pada waktu pencacahan maupun yang sementara tidak

9. *Household member are those who usually lives in a household regardless of their location at the time of enumeration.*

ada.

- |   |   |
|---|---|
| <p>10. Rata-rata anggota rumah tangga adalah angka yang menunjukkan rata-rata jumlah anggota rumah tangga per rumah tangga.</p>   | <p>10. <i>Average household size is the average number of household members per household.</i></p>  |
| <p>11. Penduduk usia kerja adalah penduduk yang berumur 15 tahun ke atas.</p>   | <p>11. <i>Working age population is persons of 15 years and over.</i></p>   |
| <p>12. Angkatan kerja adalah penduduk usia kerja (15 tahun ke atas) yang bekerja, punya pekerjaan namun sementara tidak bekerja, dan pengangguran.</p>  | <p>12. <i>Labor force or economically active are persons of 15 years and over, who in the previous week were working, temporarily absent from work but having jobs, and unemployment.</i></p>   |
| <p>13. Bekerja adalah kegiatan ekonomi yang dilakukan oleh seseorang dengan maksud memperoleh atau membantu memperoleh pendapatan atau keuntungan dan lamanya bekerja paling sedikit 1 jam secara terus menerus dalam seminggu yang lalu (termasuk pekerja keluarga tanpa upah yang membantu dalam suatu usaha/kegiatan ekonomi).</p> | <p>13. <i>Working is economic activity conducted by a person and intended to earn income by doing work or helping to do work at least one hour continuously during the reference week (including unpaid family worker/s for any economic activity).</i></p> |
| <p>14. Jumlah jam kerja seluruhnya adalah jumlah jam kerja yang digunakan untuk bekerja (tidak termasuk jam kerja istirahat resmi dan jam kerja yang digunakan untuk hal-hal di luar pekerjaan).</p>  | <p>14. <i>Total working hours is the total hours spent by an employee to perform all jobs (excluding the time used for other activities which are not classified as work).</i></p>  |
| <p>15. Lapangan usaha adalah bidang kegiatan dari pekerjaan/tempat bekerja di mana seseorang bekerja. Klasifikasi lapangan</p>  | <p>15. <i>Industry is field of a person's activity or establishment. The classification of industries follows the Indonesia Standard Industrial Classification</i></p>  |

usaha mengikuti Klasifikasi Baku Lapangan Usaha Indonesia (KBLI) dalam 1 digit.

*(KBLI) in one digit.*

16. Status pekerjaan adalah kedudukan seseorang dalam unit usaha/kegiatan dalam melakukan pekerjaan.
  17. Berusaha sendiri tanpa dibantu orang lain adalah bekerja atau berusaha dengan menanggung risiko secara ekonomis, yaitu dengan tidak kembalinya ongkos produksi yang telah dikeluarkan dalam rangka usahanya tersebut, serta tidak menggunakan pekerja dibayar maupun pekerja tak dibayar, termasuk yang sifat pekerjaannya memerlukan teknologi atau keahlian khusus.
  18. Berusaha dibantu buruh tidak tetap/buruh tidak dibayar adalah bekerja atau berusaha atas risiko sendiri, dan menggunakan buruh/pekerja tak dibayar dan atau buruh/pekerja tidak tetap.
  19. Berusaha dibantu buruh tetap/buruh dibayar adalah berusaha atas risiko sendiri dan mempekerjakan paling sedikit satu orang buruh/pekerja tetap yang dibayar.
  20. Buruh/karyawan/pegawai adalah seseorang yang bekerja pada orang lain atau instansi/kantor/ perusahaan secara tetap
16. *Employment status is the status of a person at his place of work or establishment where he was employed.*
  17. *Own-account worker is a person who works at his own risk without assisted by paid per mount worker or unpaid worker include technical job or skill job.*
  18. *Employer assisted by temporary workers/unpaid worker is a person who works at his own risk and assisted by temporary worker/ unpaid worker.*
  19. *Employer assisted by permanent workers/paid workers is a person who does her/his business at her/ his own risk at least one assisted by paid permanent worker.*
  20. *Employee is a person who work permanently for other people or institution/office/ company and gains some money/cash or goods*

dengan menerima upah/gaji baik berupa uang maupun barang. Buruh yang tidak mempunyai majikan tetap, tidak digolongkan sebagai buruh/karyawan, tetapi sebagai pekerja bebas. Seseorang dianggap memiliki majikan tetap jika memiliki 1 (satu) majikan (orang/rumah tangga) yang sama dalam sebulan terakhir, khusus pada sektor bangunan batasannya tiga bulan. Apabila majikannya instansi/lembaga, boleh lebih dari satu.

*as wage/salary. Labor who have no permanent employer is not categorized as a laborer/ worker/ employee but casual worker. A laborers in general is considered to have a permanent employer if he has the same employer during the past month, particularly for building construction sector is 3 months. If the employer is an institution, more than 1 (one) employer is allowed.*

21. Pekerja bebas adalah seseorang yang bekerja pada orang lain/ majikan/institusi yang tidak tetap (lebih dari 1 majikan dalam sebulan terakhir) di usaha pertanian baik berupa usaha rumah tangga maupun bukan usaha rumah tangga, ataupun di nonpertanian atas dasar balas jasa dengan menerima upah atau imbalan baik berupa uang maupun barang, dan baik dengan sistem pembayaran harian maupun borongan

21. *Casual employee is a person who does not work permanently for other people/employer/ institution (more than 1 employer during the last 1 month) in agricultural sector, either home industry or not home industry, or in non-agricultural sector based on remuneration paid with money or goods, and based on daily or contact payment system.*

22. Pekerja tak dibayar adalah seseorang yang bekerja membantu usaha untuk memperoleh penghasilan/ keuntungan yang dilakukan oleh salah seorang anggota rumah tangga atau bukan anggota rumah tangga tanpa mendapat upah/gaji baik berupa uang maupun barang.

22. *Unpaid worker is a person who intended to work without pay either with money or good, in an establishment run by other members of the family, relative or neighbour.*

**ULASAN****3.1 Penduduk**

Berdasarkan hasil proyeksi penduduk tahun 2021, penduduk Kabupaten Sanggau berjumlah 488.527 jiwa, dengan rincian penduduk laki-laki 253.209 jiwa dan penduduk perempuan sebanyak 235.318 jiwa, yang tersebar di 15 Kecamatan.

Persebaran penduduk Kabupaten Sanggau tidak merata antara kecamatan satu dengan lainnya. Jika dilihat dari kepadatan penduduknya, kecamatan yang memiliki jumlah penduduk terpadat adalah Kecamatan Parindu, yaitu 66 jiwa per km<sup>2</sup>, sedangkan kepadatan penduduk Kabupaten Sanggau yang sebesar 38 jiwa per km<sup>2</sup>. Kecamatan dengan kepadatan penduduk terkecil adalah Kecamatan Toba yaitu sebesar 14 jiwa per km<sup>2</sup>.

Dilihat dari persebaran penduduk di Kabupaten Sanggau, Kecamatan Kapuas yang terletak di Ibukota Kabupaten Sanggau menduduki urutan pertama terbanyak dengan jumlah penduduk 88.401 jiwa. Sedangkan Kecamatan Noyan adalah kecamatan yang jumlah penduduknya paling sedikit, yaitu sebanyak 11.746 jiwa.

Laju pertumbuhan penduduk Kabupaten Sanggau pada 2020-2021 sekitar 1,02 persen. Adapun perbandingan penduduk laki-laki terhadap perempuan (sex ratio) tahun 2021 sebesar 108. Nilai ini berarti bahwa setiap 108 jiwa laki-laki terdapat

**DESCRIPTION****3.1 Population**

*According to population projection result in 2021, the total population of Sanggau Regency was 488.527 persons, which the number of males population was 253.209 persons and females was 235.318 persons which were distributed in 15 subdistricts.*

*Population distribution in Sanggau Regency was vary between subdistricts. Viewed from the density of the population, the most densely populated subdistrict was Parindu Subdistrict, about 66 persons per km<sup>2</sup>, while population density of Sanggau Regency was about 38 persons per km<sup>2</sup>. Meanwhile, the least one was Toba Subdistrict about 14 persons per km<sup>2</sup>.*

*In population distributions, the highest population, around 88.401 persons was Kapuas Subdistrict which located in Sanggau capital city. In contrast, Noyan Subdistrict had the lowest population in Sanggau Regency, about 11.746 persons.*

*Population growth-rate of Sanggau Regency was about 1,02 percent per annum during 2020-2021. Sex ratio of Sanggau Regency at 2021 was 108. It means that in each 108 males there are 100 females.*



100 jiwa perempuan.

### 3.2 Angkatan Kerja

Penduduk yang berusia lima belas tahun ke atas adalah usia kerja, dimana pada usia ini dianggap sebagai tenaga kerja potensial yang produktif untuk dimanfaatkan di semua sektor ekonomi untuk menggerakkan sumber-sumber produksi yang ada dalam menghasilkan barang dan jasa.

Dari jumlah penduduk pada tengah tahun 2021 di Kabupaten Sanggau, terdapat sekitar 242.376 jiwa penduduk usia 15 tahun ke atas yang bekerja. Dengan komposisi laki-laki sekitar 151.451 jiwa dan perempuan sekitar 90.925 jiwa.

Berdasarkan hasil Survei Angkatan Kerja Nasional 2021, lapangan usaha yang paling banyak digeluti masih pada sektor pertanian yang mencapai 67,47 persen, kemudian disusul sektor perdagangan sebesar 7,82 persen.

### 3.2 Employment

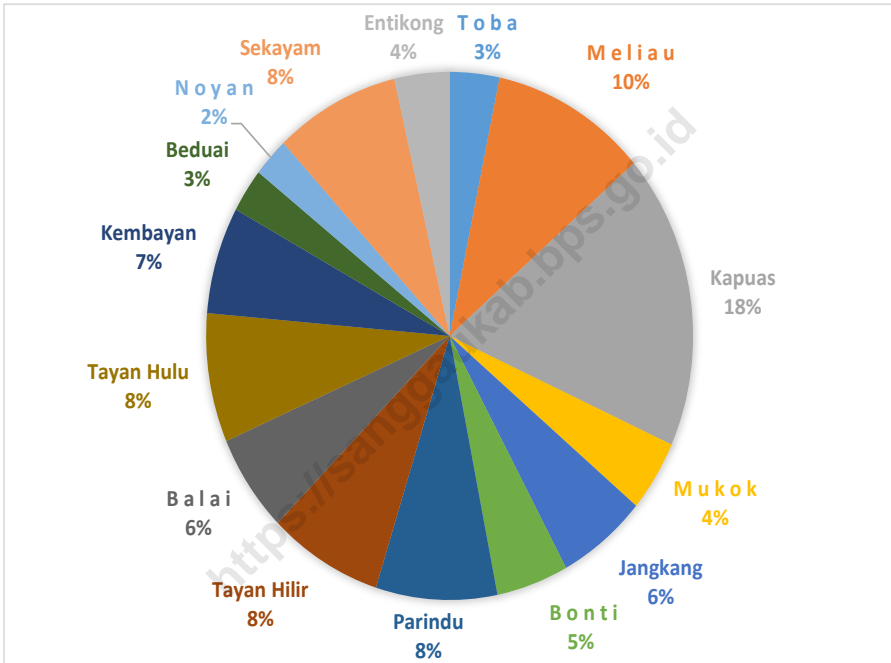
*Population aged 15 years and over, working age are potential workers that can be covered for all economic sectors as productive man power resources to produce goods and services from production resources.*

*In the middle of 2021, from total population of Sanggau Regency, there was around 242.376 15-years-old and older who worked, with the specification 151.451 people were male and 90.925 were female.*

*Based on result of the National Labor Force Survey in 2021, the biggest percentage of them worked in agricultural sector, about 67,47 percent. The second one was trade, about 7,82 percent.*

**Gambar 3**  
**Figures**

**Persentase Jumlah Penduduk Kabupaten Sanggau Menurut Kecamatan, 2021**  
**Percentage of Population in Sanggau Regency by Subdistrict, 2021**



Sumber/Source: Hasil Proyeksi Penduduk Interim 2020–2023 (Pertengahan tahun/Juni)/ The result of Interim Population Projection 2020–2023 (mid year/June)

**3.1 PENDUDUK  
POPULATION**

**Tabel 3.1.1 Penduduk, Laju Pertumbuhan Penduduk, Distribusi Persentase Penduduk, Kepadatan Penduduk, Rasio Jenis Kelamin Penduduk Menurut Kecamatan di Kabupaten Sanggau, 2021**  
*Population, Population Growth Rate, Percentage Distribution of Population, Population Density, and Population Sex Ratio by Subdistrict in Sanggau Regency, 2021*

| Kecamatan<br>Subdistrict | Penduduk (ribu)<br>Population (thousand) |                   | Laju Pertumbuhan Penduduk per Tahun<br>Annual Population Growth Rate (%) |                        |
|--------------------------|--|-------------------|--|------------------------|
|                          | 2020 <sup>1</sup>                        | 2021 <sup>2</sup> | 2010–2020 <sup>3</sup>   | 2020–2021 <sup>4</sup> |
| (1)                      | (2)                                      | (3)               | (4)  | (5)                    |
| 01. Toba                 | 15 829                                   | 16 104            | 2,78   | 2,32                   |
| 02. Meliau               | 50 408                                   | 50 601            | 0,8  | 0,51                   |
| 03. Kapuas               | 88 308                                   | 88 401            | 1,25   | 0,14                   |
| 04. Mukok                | 21 240                                   | 21 336            | 1,41   | 0,60                   |
| 05. Jangkang             | 29 010                                   | 29 064            | 0,88   | 0,25                   |
| 06. Bonti                | 23 288                                   | 23 364            | 1,42   | 0,44                   |
| 07. Parindu              | 38 993                                   | 39 308            | 1,72   | 1,08                   |
| 08. Tayan Hilir          | 36 710                                   | 37 055            | 1,9  | 1,26                   |
| 09. Balai                | 28 891                                   | 29 337            | 2,47   | 2,06                   |
| 10. Tayan Hulu           | 38 169                                   | 38 571            | 1,94   | 1,41                   |
| 11. Kembayan             | 31 776                                   | 32 071            | 2,04   | 1,24                   |
| 12. Beduai               | 13 032                                   | 13 145            | 1,93   | 1,16                   |
| 13. Noyan                | 11 674                                   | 11 746            | 1,78   | 0,82                   |
| 14. Sekayam              | 39 811                                   | 40 577            | 2,88   | 2,57                   |
| 15. Entikong             | 17 697                                   | 17 847            | 1,73   | 1,13                   |
| <b>Kabupaten Sanggau</b> | <b>484 836</b>                           | <b>488 527</b>    | <b>1,67</b>  | <b>1,02</b>            |

Lanjutan Tabel/Continued Table 3.1.1

| Kecamatan<br>Subdistrict | Persentase Penduduk<br>Percentage of Total Population |                   | Kepadatan Penduduk (per km <sup>2</sup> )<br>Population Density per sq.km |                   |
|--------------------------|---|-------------------|---|-------------------|
|                          | 2020 <sup>1</sup>                                     | 2021 <sup>2</sup> | 2020 <sup>1</sup>   | 2021 <sup>2</sup> |
| (1)                      | (2)   | (3)               | (4)   | (5)               |
| 01. Toba                 | 3,26  | 3,30              | 14  | 14                |
| 02. Meliau               | 10,40   | 10,36             | 34  | 34                |
| 03. Kapuas               | 18,21   | 18,10             | 64  | 64                |
| 04. Mukok                | 4,38  | 4,37              | 42  | 43                |
| 05. Jangkang             | 5,98  | 5,95              | 18  | 18                |
| 06. Bonti                | 4,80  | 4,78              | 21  | 21                |
| 07. Parindu              | 8,04  | 8,05              | 66  | 66                |
| 08. Tayan Hilir          | 7,57  | 7,59              | 35  | 35                |
| 09. Balai                | 5,96  | 6,01              | 73  | 74                |
| 10. Tayan Hulu           | 7,87  | 7,90              | 53  | 54                |
| 11. Kembayan             | 6,55  | 6,56              | 52  | 53                |
| 12. Beduai               | 2,69  | 2,69              | 30  | 30                |
| 13. Noyan                | 2,41  | 2,40              | 24  | 24                |
| 14. Sekayam              | 8,21  | 8,31              | 47  | 48                |
| 15. Entikong             | 3,65  | 3,65              | 35  | 35                |
| <b>Kabupaten Sanggau</b> | <b>100,00</b>   | <b>100,00</b>     | <b>38</b>   | <b>38</b>         |

Lanjutan Tabel/Continued Table 3.1.1

| Kecamatan<br>Subdistrict | Rasio Jenis Kelamin Penduduk<br>Population Sex Ratio |                   |
|--------------------------|--|-------------------|
|                          | 2020 <sup>1</sup>                                    | 2021 <sup>2</sup> |
| (1)                      | (2)  | (3)               |
| 01. T o b a              | 113  | 113               |
| 02. M e l i a u          | 109  | 109               |
| 03. Kapuas               | 104  | 104               |
| 04. M u k o k            | 104  | 104               |
| 05. Jangkang             | 114  | 113               |
| 06. B o n t i            | 110  | 110               |
| 07. Parindu              | 105  | 105               |
| 08. Tayan Hilir          | 108  | 107               |
| 09. B a l a i            | 108  | 107               |
| 10. Tayan Hulu           | 107  | 107               |
| 11. Kembayan             | 107  | 106               |
| 12. Beduai               | 108  | 108               |
| 13. N o y a n            | 116  | 117               |
| 14. Sekayam              | 110  | 110               |
| 15. Entikong             | 108  | 107               |
| <b>Kabupaten Sanggau</b> | <b>108</b>   | <b>108</b>        |

Catatan/Note: <sup>1</sup> Hasil Sensus Penduduk (SP) 2020 (September)/The Result of 2020 Population Census (September)

<sup>2</sup> Hasil Proyeksi Penduduk Interim 2020–2023 (Pertengahan tahun/Juni)/The result of Interim Population Projection 2020–2023 (mid year/ June)

<sup>3</sup> Laju pertumbuhan penduduk dihitung berdasarkan penduduk tahun 2010 (Mei) dibandingkan dengan penduduk tahun 2020 (September)/ The growth rate refers to the change of the population in 2010 (May) to the population in 2020 (September)

<sup>4</sup> Laju pertumbuhan penduduk dihitung berdasarkan penduduk tahun 2020 (September) dibandingkan dengan penduduk tahun 2021 (Juni)/ The growth rate refers to the change of the population in 2020 (September) to the population in 2021 (June)

Sumber/Source: BPS dan Kementerian Dalam Negeri/BPS-Statistics Indonesia and Ministry of Home Affairs

**Tabel 3.1.2** Jumlah Penduduk Menurut Kelompok Umur dan Jenis Kelamin di Kabupaten Sanggau, 2021  
**Population by Age Groups and Sex in Sanggau Regency, 2021**

| Kelompok Umur<br>Age Groups | Jenis Kelamin/Sex |                     |                 |
|-----------------------------|-------------------|---------------------|-----------------|
|                             | Laki-Laki<br>Male | Perempuan<br>Female | Jumlah<br>Total |
| (1)                         | (2)               | (3)                 | (4)             |
| 0–4                         | 20 609            | 19 779              | 40 388          |
| 5–9                         | 20 419            | 19 385              | 39 804          |
| 10–14                       | 20 464            | 19 357              | 39 821          |
| 15–19                       | 21 493            | 19 976              | 41 469          |
| 20–24                       | 22 394            | 21 002              | 43 396          |
| 25–29                       | 21 227            | 19 652              | 40 879          |
| 30–34                       | 21 430            | 19 999              | 41 429          |
| 35–39                       | 20 331            | 18 816              | 39 147          |
| 40–44                       | 19 838            | 17 857              | 37 695          |
| 45–49                       | 17 404            | 15 675              | 33 079          |
| 50–54                       | 14 378            | 12 974              | 27 352          |
| 55–59                       | 12 178            | 11 056              | 23 234          |
| 60–64                       | 9 127             | 8 335               | 17 462          |
| 65–69                       | 6 334             | 5 573               | 11 907          |
| 70–74                       | 2 987             | 2 899               | 5 886           |
| 75+                         | 2 596             | 2 983               | 5 579           |
| <b>Kabupaten Sanggau</b>    | <b>253 209</b>    | <b>235 318</b>      | <b>488 527</b>  |

Catatan/Note : Hasil Proyeksi Penduduk Interim 2020–2023 (Pertengahan tahun/Juni)/ The result of Interim Population Projection 2020–2023 (mid year/June)

Sumber/Source : BPS/ BPS-Statistics Indonesia

**Tabel 3.1.3 Penduduk Kabupaten Sanggau Menurut Kecamatan dan Jenis Kelamin, 2021**  
*Population of Sanggau Regency by Subdistrict and Sex, 2021*

| Kecamatan/<br>Subdistrict | Laki-laki/<br>Male | Perempuan/<br>Female | Jumlah/<br>Total |
|---------------------------|--------------------|----------------------|------------------|
| (1)                       | (2)                | (3)                  | (4)              |
| 01. T o b a               | 8 526              | 7 578                | 16 104           |
| 02. M e l i a u           | 26 417             | 24 184               | 50 601           |
| 03. K a p u a s           | 45 156             | 43 245               | 88 401           |
| 04. M u k o k             | 10 882             | 10 454               | 21 336           |
| 05. J a n g k a n g       | 15 450             | 13 614               | 29 064           |
| 06. B o n t i             | 12 252             | 11 112               | 23 364           |
| 07. P a r i n d u         | 20 124             | 19 184               | 39 308           |
| 08. T a y a n H i l i r   | 19 174             | 17 881               | 37 055           |
| 09. B a l a i             | 15 182             | 14 155               | 29 337           |
| 10. T a y a n H u l u     | 19 923             | 18 648               | 38 571           |
| 11. K e m b a y a n       | 16 539             | 15 532               | 32 071           |
| 12. B e d u a i           | 6 827              | 6 318                | 13 145           |
| 13. N o y a n             | 6 323              | 5 423                | 11 746           |
| 14. S e k a y a m         | 21 213             | 19 364               | 40 577           |
| 15. E n t i k o n g       | 9 221              | 8 626                | 17 847           |
| <b>Jumlah/Total</b>       | <b>253 209</b>     | <b>235 318</b>       | <b>488 527</b>   |

Catatan/Note : Hasil Proyeksi Penduduk Interim 2020–2023 (Pertengahan tahun/Juni)/ *The result of Interim Population Projection 2020–2023 (mid year/June)*

Sumber/Source : BPS/ BPS-Statistics Indonesia

**Tabel 3.1.4 Penduduk Kabupaten Sanggau Dirinci Menurut Jenis Kelamin, 2000-2021**  
**Table 3.1.4 Population of Sanggau Regency by Sex, 2000-2021**

| Tahun /<br>Year | Laki-laki/<br>Male | Perempuan/<br>Female | Jumlah/<br>Total |
|-----------------|--------------------|----------------------|------------------|
| (1)             | (2)                | (3)                  | (4)              |
| 2000            | 262 078            | 246 242              | 508 320          |
| 2001            | 265 067            | 255 087              | 520 154          |
| 2002            | 268 761            | 256 208              | 524 969          |
| 2003            | 273 002            | 256 471              | 529 473          |
| 2004            | 191 368            | 178 728              | 370 096          |
| 2005            | 189 115            | 183 013              | 372 128          |
| 2006            | 191 757            | 185 442              | 377 199          |
| 2007            | 194 503            | 188 091              | 382 594          |
| 2008            | 198 071            | 190 838              | 388 909          |
| 2009            | 200 895            | 194 277              | 395 172          |
| 2010            | 211 859            | 196 609              | 408 468          |
| 2011            | 215 930            | 201 060              | 416 990          |
| 2012            | 219 464            | 204 604              | 424 068          |
| 2013            | 223 105            | 208 070              | 431 175          |
| 2014            | 227 506            | 211 488              | 438 994          |
| 2015            | 229 799            | 214 797              | 444 596          |
| 2016            | 233 128            | 218 083              | 451 211          |
| 2017            | 236 384            | 221 317              | 457 701          |
| 2018            | 239 490            | 224 505              | 463 995          |
| 2019            | 242 577            | 227 647              | 470 224          |
| 2020            | 251 489            | 233 347              | 484 836          |
| <b>2021</b>     | <b>253 209</b>     | <b>235 318</b>       | <b>488 527</b>   |

Catatan/ Note :

- Tahun 2000-2003, Kab. Sekadau masih bagian dari Kab. Sanggau/In year 2000-2003 include Sekadau Regency as a part of Sanggau Regency

- Tahun 2000, Hasil SP2000 (Mei)/The result of the 2000 Population Census (May)

- Tahun 2010, Hasil SP2010 (Mei)/ The result of the 2010 Population Census (May)

- Tahun 2001-2009, 2011-2016, Hasil Proyeksi Penduduk Indonesia (pertengahan tahun/Juni)/ The result of Indonesia Population Projection (mid year/June)

- Tahun 2020, Hasil SP2020 (September)/ The result of the 2021 Population Census (September)

-Tahun 2021, Hasil Proyeksi Penduduk Interim 2020–2023 (Pertengahan tahun/Juni)/ The result of Interim Population Projection 2020–2023 (mid year/ June)

Sumber/Source : BPS/BPS-Statistics Indonesia



**Tabel 3.1.5** **Kepadatan Penduduk Kabupaten Sanggau, 2021**  
**Table 3.1.5** **Population Density of Sanggau Regency, 2021**

| Kecamatan/<br>Subdistrict | Luas/<br>Area (Km <sup>2</sup> ) | Jumlah Desa/<br>Number of Villages | Penduduk/<br>Population | Kepadatan Penduduk/<br>Population Density |                          |
|---------------------------|----------------------------------|------------------------------------|-------------------------|---|--------------------------|
|                           |                                  |                                    |                         | Per Km <sup>2</sup>                       | Per Desa/<br>Per Village |
| (1)                       | (2)                              | (3)                                | (4)                     | (5)                                       | (6)                      |
| 01. T o b a               | 1 127,20                         | 7                                  | 16 104                  | 14  | 2 301                    |
| 02. M e l i a u           | 1 495,70                         | 19                                 | 50 601                  | 34  | 2 663                    |
| 03. K a p u a s           | 1 382,00                         | 26                                 | 88 401                  | 64  | 3 400                    |
| 04. M u k o k             | 501,00                           | 9                                  | 21 336                  | 43  | 2 371                    |
| 05. J a n g k a n g       | 1 589,20                         | 11                                 | 29 064                  | 18  | 2 642                    |
| 06. B o n t i             | 1 121,80                         | 9                                  | 23 364                  | 21  | 2 596                    |
| 07. P a r i n d u         | 593,90                           | 14                                 | 39 308                  | 66  | 2 808                    |
| 08. T a y a n H i l i r   | 1 050,50                         | 15                                 | 37 055                  | 35  | 2 470                    |
| 09. B a l a i             | 395,60                           | 12                                 | 29 337                  | 74  | 2 445                    |
| 10. T a y a n H u l u     | 719,20                           | 11                                 | 38 571                  | 54  | 3 506                    |
| 11. K e m b a y a n       | 610,80                           | 11                                 | 32 071                  | 53  | 2 916                    |
| 12. B e d u a i           | 435,00                           | 5                                  | 13 145                  | 30  | 2 629                    |
| 13. N o y a n             | 487,90                           | 5                                  | 11 746                  | 24  | 2 349                    |
| 14. S e k a y a m         | 841,01                           | 10                                 | 40 577                  | 48  | 4 058                    |
| 15. E n t i k o n g       | 506,89                           | 5                                  | 17 847                  | 35  | 3 569                    |
| <b>Jumlah/Total</b>       | <b>12 857,70</b>                 | <b>169</b>                         | <b>488 527</b>          | <b>38</b>                                 | <b>2 891</b>             |

Sumber/Source: Hasil Proyeksi Penduduk Interim 2020–2023 (Pertengahan tahun/Juni)/ *The result of Interim Population Projection 2020–2023 (mid year/June)*

**Tabel** 3.1.6 **Jumlah Balita (0-4) Tahun dan Perempuan Berumur 15-49 Tahun Menurut Kecamatan, 2021**  
**Number of Children Under Five Years Old and Female Aged 15-49 Years by Subdistrict, 2021**

| Kecamatan/<br>Subdistrict | Balita/<br>Children Under Five | Perempuan/<br>Female (15-49 Years Old) |
|---------------------------|--------------------------------|--|
| (1)                       | (2)                            | (3)                                    |
| 01. T o b a               | 1 263                          | 4 412                                  |
| 02. M e l i a u           | 4 018                          | 13 802                                 |
| 03. K a p u a s           | 7 549                          | 24 815                                 |
| 04. M u k o k             | 1 870                          | 5 729                                  |
| 05. J a n g k a n g       | 2 091                          | 7 660                                  |
| 06. B o n t i             | 2 056                          | 6 027                                  |
| 07. P a r i n d u         | 3 385                          | 10 761                                 |
| 08. T a y a n H i l i r   | 3 244                          | 9 927                                  |
| 09. B a l a i             | 2 179                          | 7 669                                  |
| 10. T a y a n H u l u     | 3 150                          | 10 742                                 |
| 11. K e m b a y a n       | 2 641                          | 8 674                                  |
| 12. B e d u a i           | 1 051                          | 3 443                                  |
| 13. N o y a n             | 854                            | 3 062                                  |
| 14. S e k a y a m         | 3 565                          | 11 150                                 |
| 15. E n t i k o n g       | 1 472                          | 5 104                                  |
| <b>Jumlah/Total</b>       | <b>40 460</b>                  | <b>132 458</b>                         |

Sumber/Source: Hasil Proyeksi Penduduk Interim 2020–2023 (Pertengahan tahun/Juni)/ The result of Interim Population Projection 2020–2023 (mid year/June)

### 3.2 KETENAGAKERJAAN EMPLOYMENT

**Tabel 3.2.1** Jumlah Penduduk Berumur 15 Tahun Keatas Menurut Jenis Kegiatan Selama Seminggu yang Lalu dan Jenis Kelamin di Kabupaten Sanggau, 2021  
*Population Aged 15 Years and Over by Type of Activity During The Previous Week and Sex in Sanggau Regency, 2021*

| Kegiatan Utama<br><i>Main Activity</i>                      | Jenis Kelamin/Sex        |                            |                        |
|---|--------------------------|----------------------------|------------------------|
|   | Laki-Laki<br><i>Male</i> | Perempuan<br><i>Female</i> | Jumlah<br><i>Total</i> |
| (1)   | (2)                      | (3)                        | (4)                    |
| <b>Angkatan Kerja</b><br><i>Economically Active</i>         | <b>157 252</b>           | <b>93 789</b>              | <b>251 041</b>         |
| Bekerja/ <i>Working</i>                                     | 151 451                  | 90 925                     | 242 376                |
| Pengangguran Terbuka<br><i>Unemployment</i>                 | 5 801                    | 2 864                      | 8 665                  |
| <b>Bukan Angkatan Kerja</b><br><i>Economically Inactive</i> | <b>29 421</b>            | <b>81 224</b>              | <b>110 645</b>         |
| Sekolah/ <i>Attending School</i>                            | 11 708                   | 11 069                     | 22 777                 |
| Mengurus Rumah Tangga<br><i>Housekeeping</i>                | 6 910                    | 63 273                     | 70 183                 |
| Lainnya/ <i>Others</i>                                      | 10 803                   | 6 882                      | 17 685                 |
| <b>Jumlah/Total</b>   | <b>186 673</b>           | <b>175 013</b>             | <b>361 686</b>         |

Sumber : BPS, Survei Angkatan Kerja Nasional (Sakernas) Agustus/  
Source : BPS-Statistics Indonesia, August National Labor Force Survey

**Tabel 3.2.2** Penduduk Berumur 15 Tahun ke Atas Menurut Pendidikan Tertinggi yang Ditamatkan dan Jenis Kegiatan Selama Seminggu yang Lalu di Kabupaten Sanggau, 2021  
*Population 15 Years of Age and Over by Educational Attainment and Type of Activity During the Previous Week in Sanggau Regency, 2021*

| Pendidikan Tertinggi yang Ditamatkan <sup>1</sup><br><i>Educational Attainment<sup>1</sup></i> | Angkatan Kerja/ <i>Economically Active</i> |  |  | Persentase Bekerja terhadap Angkatan Kerja<br><i>Percentage of Working to Economically Active</i> |
|--|--|--|--|---|
|  | Bekerja<br><i>Working</i>                  | Pengangguran <sup>2</sup><br><i>Unemployment<sup>2</sup></i> | Jumlah Angkatan Kerja<br><i>Total of Economically Active</i> |   |
| (1)  | (2)  | (3)  | (4)  | (5)   |
| 0  | 126 337                                    | 2 217  | 128 554  | 98,28   |
| 1  | 41 359                                     | 996  | 42 355   | 97,65   |
| 2  | 57 794                                     | 4 717  | 62 511   | 92,45   |
| 3  | 16 886                                     | 735  | 17 621   | 95,83   |
| <b>Jumlah/Total</b>  | <b>242 376</b>                             | <b>8 665</b>   | <b>251 041</b>   | <b>96,55</b>  |

Lanjutan Tabel/*Continued Table 3.2.2*

| Pendidikan Tertinggi yang Ditamatkan <sup>1</sup><br><i>Educational Attainment<sup>1</sup></i> | Bukan Angkatan Kerja<br><i>Not Economically Active</i> | Jumlah<br><i>Total</i> | Persentase Angkatan Kerja terhadap Penduduk Usia Kerja<br><i>Percentage of Economically Active to Working Age Population</i> |
|--|--|------------------------|--|
| (1)  | (6)  | (7)                    | (8)  |
| 0  | 54 193   | 182 747                | 70   |
| 1  | 31 225   | 73 580                 | 58   |
| 2  | 22 861   | 85 372                 | 73   |
| 3  | 2 366  | 19 987                 | 88   |
| <b>Jumlah/Total</b>  | <b>110 645</b>   | <b>361 686</b>         | <b>70</b>  |

Catatan/Note:

<sup>1</sup> 0. ≤ Sekolah Dasar (SD)/≤ *Primary School*

1. Sekolah Menengah Pertama/*Junior High School*

2. Sekolah Menengah Atas/*Senior High School*

3. Perguruan Tinggi/*Collage*

<sup>2</sup> 1. Mencari pekerjaan/*Looking for work*

2. Mempersiapkan usaha/*Establishing a new business/firm*

3. Merasa tidak mungkin mendapat pekerjaan/*Hopeless of job*

4. Sudah punya pekerjaan tetapi belum mulai bekerja/*Have a job in future start*

Sumber : BPS, Survei Angkatan Kerja Nasional (Sakernas) Agustus/

Source : BPS-Statistics Indonesia, August National Labor Force Survey

**Tabel 3.2.3 Penduduk Berumur 15 Tahun Ke Atas yang Bekerja Selama Seminggu yang Lalu Menurut Status Pekerjaan Utama dan Jenis Kelamin di Kabupaten Sanggau, 2021**  
**Population 15 Years of Age and Over who Worked During The Previous Week by Main Employment Status and Sex in Sanggau Regency, 2021**

| Status Pekerjaan Utama<br>Main Employment Status  | Laki-Laki<br>Male | Perempuan<br>Female | Jumlah<br>Total |
|---|-------------------|---------------------|-----------------|
| (1)   | (2)               | (3)                 | (4)             |
| Berusaha sendiri<br>Own account worker  | 26 956            | 17 421              | 44 377          |
| Berusaha dibantu buruh tidak tetap/<br>buruh tidak dibayar<br>Employer assisted by temporary worker/<br>unpaid worker | 37 795            | 11 916              | 49 711          |
| Berusaha dibantu buruh tetap/buruh<br>dibayar<br>Employer assisted by permanent worker/<br>paid worker                | 4 380             | 791                 | 5 171           |
| Buruh/Karyawan/Pegawai/Employee   | 57 982            | 17 710              | 75 692          |
| Pekerja bebas di pertanian/<br>Casual employee in agriculture   | 8 280             | 2 238               | 10 518          |
| Pekerja bebas /di non pertanian<br>Casual employee in non-agriculture   | 4 997             | 319                 | 5 316           |
| Pekerja keluarga/tak dibayar<br>Family worker/unpaid worker   | 11 061            | 40 530              | 51 591          |
| <b>Jumlah/Total</b>   | <b>151 451</b>    | <b>90 925</b>       | <b>242 376</b>  |

Sumber : BPS, Survei Angkatan Kerja Nasional (Sakernas) Agustus/  
 Source : BPS-Statistics Indonesia, August National Labor Force Survey

**Tabel 3.2.4** Penduduk Berumur 15 Tahun ke Atas yang Bekerja Menurut Pendidikan Tertinggi yang Ditamatkan dan Jenis Kelamin di Kabupaten Sanggau, 2021  
*Population Aged 15 Years and Over who Worked by Educational Attainment and Sex in Sanggau Regency, 2021*

| No.                 | Pendidikan/<br>Education   | Laki-laki/<br>Male | Perempuan/<br>Female | Jumlah/<br>Total |
|---------------------|--|--------------------|----------------------|------------------|
| (1)                 | (2)  | (3)                | (4)                  | (5)              |
| 1                   | Tidak Sekolah/Tidak Tamat SD/SD/MI/<br>Sederajat<br><i>No Schooling/ Not Completed Primary<br/>School/Primary School</i> | 78 447             | 47 890               | 126 337          |
| 2                   | SMP/MTs dan Sederajat<br><i>Junior High School</i>   | 23 381             | 17 978               | 41 359           |
| 3                   | SMA/MA dan Sederajat<br><i>Senior High School</i>  | 40 642             | 17 152               | 57 794           |
| 4                   | Diploma/Akademi/Universitas<br><i>Diploma/Academy/University</i>   | 8 981              | 7 905                | 16 886           |
| <b>Jumlah/Total</b> |  | <b>151 451</b>     | <b>90 925</b>        | <b>242 376</b>   |

Sumber : BPS, Survei Angkatan Kerja Nasional (Sakernas) Agustus/  
 Source : BPS-Statistics Indonesia, August National Labor Force Survey

**Tabel 3.2.5** Penduduk Berumur 15 Tahun Ke Atas yang Bekerja Selama Seminggu yang Lalu Menurut Kelompok Umur dan Jenis Kelamin di Kabupaten Sanggau, 2021  
*Population Aged 15 Years and Over Who Worked During The Previous Week by Age Group and Sex in Sanggau Regency, 2021*

| No.                 | Golongan Umur/<br>Age Group | Laki-laki/<br>Male | Perempuan/<br>Female | Jumlah/<br>Total |
|---------------------|-----------------------------|--------------------|----------------------|------------------|
| (1)                 | (2)                         | (3)                | (4)                  | (5)              |
| 1.                  | 15 - 19                     | 4 000              | 1 815                | 5 815            |
| 2.                  | 20 - 24                     | 14 402             | 7 964                | 22 366           |
| 3.                  | 25 - 29                     | 20 396             | 11 064               | 31 460           |
| 4.                  | 30 - 34                     | 20 607             | 10 850               | 31 457           |
| 5.                  | 35 - 39                     | 19 714             | 11 447               | 31 161           |
| 6.                  | 40 - 44                     | 17 607             | 12 666               | 30 273           |
| 7.                  | 45 - 49                     | 17 078             | 11 173               | 28 251           |
| 8.                  | 50 - 54                     | 13 440             | 10 257               | 23 697           |
| 9.                  | 55 - 59                     | 10 348             | 6 822                | 17 170           |
| 10.                 | 60 - 64                     | 6 532              | 4 172                | 10 704           |
| 11.                 | 65 - 69                     | 3 851              | 2 223                | 6 074            |
| 12.                 | 70 - 74                     | 1 799              | 472                  | 2 271            |
| 13.                 | 75+                         | 1 677              | 0                    | 1 677            |
| <b>Jumlah/Total</b> |                             | <b>151 451</b>     | <b>90 925</b>        | <b>242 376</b>   |

Sumber : Survei Angkatan Kerja Nasional (Sakernas) Agustus, BPS/  
 Source August National Labor Force Survey, BPS-Statistics Indonesia



**Tabel 3.2.6** Penduduk Berumur 15 Tahun Ke Atas yang Bekerja Selama Seminggu yang Lalu Menurut Lapangan Usaha Utama di Kabupaten Sanggau, 2021  
*Population Aged 15 Years and Over Who Worked During The Previous Week by Main Industrial Origin in Sanggau Regency, 2021*

| No.                 | Lapangan Usaha/<br>Industrial Origin  | Laki-laki/<br>Male | Perempuan/<br>Female | Jumlah/<br>Total |
|---------------------|---|--------------------|----------------------|------------------|
| (1)                 | (2)   | (3)                | (4)                  | (5)              |
| 1.                  | Pertanian Peternakan Kehutanan & Perikanan/<br><i>Agriculture Livestock Forestry &amp; Fishery</i>  | 98 642             | 57 627               | 156 269          |
| 2.                  | Pertambangan dan Penggalian/ <i>Mining and Quarrying</i>  | 7 620              | -                    | 7 620            |
| 3.                  | Industri Pengolahan/<br><i>Manufacturing Industry</i>   | 7 591              | 5 192                | 12 783           |
| 4.                  | Pengadaan Listrik dan Gas/ <i>Electricity and Gas</i>   | 1 468              | 140                  | 1 608            |
| 5.                  | Pengadaan Air Pengelolaan Sampah Limbah dan Daur Ulang/ <i>Water Supply; Sewerage, Waste Management, and Remediation Activities</i>                       | 460                | -                    | 460              |
| 6.                  | Konstruksi/<br><i>Construction</i>  | 9 106              | -                    | 9 106            |
| 7.                  | Perdagangan Besar dan Eceran; Reparasi dan Perawatan Mobil dan Sepeda Motor / <i>Wholesale and Retail Trade; Repair of Motor Vehicles and Motorcycles</i> | 10 130             | 8 833                | 18 963           |
| 8.                  | Transportasi dan Pergudangan/ <i>Transportation and Storage</i>   | 2 344              | -                    | 2 344            |
| 9.                  | Penyediaan Akomodasi dan Makan Minum/ <i>Accommodation and Food Service Activities</i>  | 1 720              | 6 641                | 8 361            |
| 10.                 | Informasi dan Komunikasi/ <i>Information and Communication</i>  | 188                | 825                  | 1 013            |
| 11.                 | Jasa Keuangan dan Asuransi/ <i>Financial and Insurance Activities</i>   | 925                | 336                  | 1 261            |
| 12.                 | <i>Real Estat</i>   | -                  | -                    | -                |
| 13.                 | Jasa Perusahaan/ <i>Business Activities</i>   | 900                | 222                  | 1 122            |
| 14.                 | Administrasi Pemerintahan Pertahanan dan Jaminan Sosial Wajib/ <i>Public Administration and Defence; Compulsory Social Security</i>                       | 5 464              | 1 434                | 6 898            |
| 15.                 | Jasa Pendidikan/ <i>Education</i>   | 3 311              | 5 670                | 8 981            |
| 16.                 | Jasa Kesehatan dan Kegiatan Sosial/ <i>Human Health and Social Work Activities</i>  | 741                | 2 052                | 2 793            |
| 17.                 | Jasa Lainnya/ <i>Other Services Activities</i>  | 841                | 1 953                | 2 794            |
| <b>Jumlah/Total</b> |   | <b>151 451</b>     | <b>90 925</b>        | <b>242 376</b>   |

Sumber : Survei Angkatan Kerja Nasional (Sakernas) Agustus, BPS/  
 Source August National Labor Force Survey, BPS-Statistics Indonesia

**Tabel 3.2.7** Penduduk Berumur 15 Tahun Ke Atas yang Bekerja Selama Seminggu yang Lalu Menurut Jumlah Jam Kerja Pada Pekerjaan Utama dan Jenis Kelamin di Kabupaten Sanggau, 2021  
*Population Aged 15 Years and Over Who Worked During The Previous Week by Number of Working Hours on Main Industry and Sex in Sanggau Regency, 2021*

| No.                 | Jumlah Jam Kerja/<br>Number of Working Hours | Laki-laki/<br>Male | Perempuan/<br>Female | Jumlah/<br>Total |
|---------------------|--|--------------------|----------------------|------------------|
| (1)                 | (2)  | (3)                | (4)                  | (5)              |
| 1.                  | 0 <sup>1</sup>                               | 2 495              | 1 767                | 4 262            |
| 2.                  | 1 - 4  | 1 320              | 1 056                | 2 376            |
| 3.                  | 5 - 9  | 5 441              | 7 756                | 13 197           |
| 4.                  | 10 - 14                                      | 9 639              | 9 744                | 19 383           |
| 5.                  | 15 - 19                                      | 15 873             | 14 283               | 30 156           |
| 6.                  | 20 - 24                                      | 23 237             | 12 183               | 35 420           |
| 7.                  | 25 - 34                                      | 23 716             | 15 190               | 38 906           |
| 8.                  | 35 - 44                                      | 39 627             | 17 748               | 57 375           |
| 9.                  | 45 - 54                                      | 21 516             | 3 863                | 25 379           |
| 10.                 | 55 - 59                                      | 3 519              | 2 216                | 5 735            |
| 11.                 | 60 - 74                                      | 3 115              | 4 130                | 7 245            |
| 12.                 | 75+  | 1 953              | 989                  | 2 942            |
| <b>Jumlah/Total</b> |  | <b>151 451</b>     | <b>90 925</b>        | <b>242 376</b>   |

Catatan/ Note : <sup>1</sup> Sementara tidak bekerja/ *Temporarily out of work*  
 Sumber : Survei Angkatan Kerja Nasional (Sakernas) Agustus, BPS/  
 Source : August National Labor Force Survey, BPS-Statistics Indonesia

**Tabel 3.2.8** Jumlah Pencari Pekerjaan Menurut Jenis Kelamin dan Tingkat Pendidikan yang Ditamatkan di Kabupaten Sanggau, 2021  
*Number of Job Seekers by Educational Attainment and Sex in Sanggau Regency, 2021*

| No                  | Tingkat Pendidikan/<br>Education  | Laki-laki/<br>Male | Perempuan/<br>Female | Jumlah/<br>Total |
|---------------------|---|--------------------|----------------------|------------------|
| (1)                 | (2)   | (3)                | (4)                  | (5)              |
| 1.                  | Tidak Sekolah/Tidak Tamat SD<br><i>No Schooling/ Not Completed Primary School</i> | 6                  | -                    | 6                |
| 2.                  | SD/MI/Sederajat<br><i>Primary School</i>  | 52                 | 7                    | 59               |
| 3.                  | SMP/MTs dan Sederajat<br><i>Junior High School</i>                                | 93                 | 60                   | 153              |
| 4.                  | SMA/MA dan Sederajat<br><i>Senior High School</i>                                 | 702                | 485                  | 1 187            |
| 5.                  | Diploma I / II / III<br><i>Diploma/Academy</i>                                    | 27                 | 20                   | 47               |
| 6.                  | Diploma IV / S1<br><i>University</i>  | 94                 | 64                   | 158              |
| 7.                  | S2 / S3<br><i>Postgraduate</i>  | -                  | -                    | -                |
| <b>Jumlah/Total</b> |   | <b>974</b>         | <b>636</b>           | <b>1 610</b>     |

Sumber : Dinas Tenaga Kerja dan Transmigrasi Kabupaten Sanggau/  
 Source : Regional Office of Manpower and Transmigration of Sanggau Regency

**Tabel 3.2.9 Jumlah Pencari Pekerjaan Menurut Bulan dan Jenis Kelamin di Kabupaten Sanggau, 2021**  
**Number of Job Seekers by Month and Sex in Sanggau Regency, 2021**

| Bulan/<br>Month       | Laki-laki/<br>Male | Perempuan/<br>Female |
|-----------------------|--------------------|----------------------|
| (1)                   | (2)                | (3)                  |
| Januari / January     | 155                | 87                   |
| Februari / February   | 79                 | 37                   |
| Maret / March         | 54                 | 36                   |
| April / April         | 243                | 105                  |
| Mei / May             | 27                 | 50                   |
| Juni / June           | 119                | 124                  |
| Juli / July           | 47                 | 45                   |
| Agustus / August      | 53                 | 39                   |
| September / September | 51                 | 23                   |
| Oktober / October     | 20                 | 14                   |
| November / November   | 23                 | 16                   |
| Desember / December   | 103                | 60                   |
| <b>Jumlah/Total</b>   | <b>974</b>         | <b>636</b>           |

Sumber : Dinas Tenaga Kerja dan Transmigrasi Kabupaten Sanggau/  
 Source : Regional Office Manpower and Transmigration of Sanggau Regency

**Profil Pendidikan di Kabupaten Sanggau, 2021**  
**PROFILE OF EDUCATION AT SANGGAU REGENCY, 2021**

**Jumlah Sekolah**  
**NUMBER OF SCHOOLS**



**475** SD  
PRIMARY SCHOOL

**30** SMA  
SENIOR  
HIGH SCHOOL

**122** SMP  
JUNIOR  
HIGH SCHOOL

**18** SMK  
VOCATIONAL  
HIGH SCHOOL

**Jumlah Guru**  
**NUMBER OF TEACHERS**

**3 547** SD  
PRIMARY SCHOOL

**462** SMA  
SENIOR  
HIGH SCHOOL

**1 331** SMP  
JUNIOR  
HIGH SCHOOL

**311** SMK  
VOCATIONAL  
HIGH SCHOOL



**Jumlah Murid**  
**NUMBER OF STUDENTS**



**51 865** SD  
PRIMARY SCHOOL

**9 699** SMA  
SENIOR  
HIGH SCHOOL

**20 139** SMP  
JUNIOR  
HIGH SCHOOL

**7 132** SMK  
VOCATIONAL  
HIGH SCHOOL



**PENJELASAN TEKNIS****TECHNICAL NOTES**

- |  |   |
|--|---|
| <p>1. Tidak/belum pernah sekolah adalah mereka yang tidak pernah atau belum pernah terdaftar dan tidak pernah atau belum pernah aktif mengikuti pendidikan di suatu jenjang pendidikan formal. Termasuk juga yang tamat/belum tamat taman kanak-kanak tetapi tidak melanjutkan ke sekolah dasar.</p> | <p>1. <i>Not/never attending school is someone who has never attended or never been registered in a formal education, such as primary, secondary, and tertiary education. Those who just completed kindergarten are considered as never attended school.</i></p>  |
| <p>2. Masih bersekolah adalah mereka yang terdaftar dan aktif mengikuti pendidikan formal dan nonformal (Paket A, B, atau C), baik pendidikan dasar, menengah maupun pendidikan tinggi. Bagi mahasiswa yang sedang cuti dianggap masih bersekolah.</p>   | <p>2. <i>Attending school is someone who is currently attending primary, secondary, or tertiary education, including package A, package B, or package C. College student who postpones his/her study is considered as attending school.</i></p>   |
| <p>3. Tidak bersekolah lagi adalah mereka yang pernah terdaftar dan aktif mengikuti pendidikan di suatu jenjang pendidikan formal dan nonformal (Paket A, B, atau C), tetapi pada saat pencacahan tidak lagi terdaftar dan tidak aktif mengikuti pendidikan.</p>                                     | <p>3. <i>Not attending school anymore is someone who had enrolled and participated in formal and non-formal education in the past including package A, package B, or package C, but currently does not attend school.</i></p>   |
| <p>4. Tamat sekolah adalah menyelesaikan pelajaran yang ditandai dengan lulus ujian akhir pada kelas atau tingkat terakhir suatu jenjang pendidikan di sekolah negeri maupun swasta dengan mendapatkan tanda tamat belajar/ijazah. Seseorang yang belum mengikuti pelajaran</p>                      | <p>4. <i>Completed particular level of education is someone who has completed particular level of education in private or public school and accepting graduation certificate. Someone who has never attended the highest grade but passed the final exam is considered as completed particular level of</i></p> |

pada kelas tertinggi tetapi telah mengikuti ujian akhir dan lulus dianggap tamat sekolah.

5. Jalur Pendidikan di Indonesia terdiri atas 1) pendidikan formal, 2) pendidikan nonformal, dan 3) pendidikan informal yang ketiganya dapat saling melengkapi dan memperkaya (Undang-Undang No. 20 Tahun 2013 tentang Sistem Pendidikan Nasional).
6. Jenjang Pendidikan Formal terdiri atas pendidikan dasar, pendidikan menengah, dan pendidikan tinggi. Jenis pendidikan yang diajarkan mencakup pendidikan umum, kejuruan, akademik, profesi, vokasi, keagamaan, dan khusus.
  - a. Pendidikan Dasar berbentuk Sekolah Dasar (SD) dan Madrasah Ibtidaiyah (MI) atau bentuk lain yang sederajat serta Sekolah Menengah Pertama (SMP) dan Madrasah Tsanawiyah (MTs), atau bentuk lain yang sederajat.
  - b. Pendidikan Menengah berbentuk Sekolah Menengah Atas (SMA), Madrasah Aliyah (MA), Sekolah Menengah Kejuruan (SMK), dan Madrasah Aliyah Kejuruan (MAK), atau bentuk lain yang sederajat.
  - c. Pendidikan Tinggi merupakan jenjang pendidikan setelah pendidikan menengah yang mencakup program pendidikan diploma, sarjana, magister,

education.

5. *The Education System in Indonesia consists of 1) a formal education, 2) non-formal education, and 3) informal education that all three can be complementary and enriching (Law No. 20 Year 2013 about The National Education System).*
6. *The Formal Education Level consists of primary education, secondary education, and high education. The kind of education that taught consists of general education, vocational, academic, professional, religious, and specific education.*
  - a. *The Primary Education consists of Elementary School and Islamic Elementary School or other equivalent forms and Junior High School and MTs, or other equivalent forms.*
  - b. *The Secondary Education consists of the senior high school, MA, Vocational School, and Vocational Madrasah Aliyah, or other equivalent forms.*
  - c. *The High Education consists of the education level after the secondary education that consists of diplomas,*



spesialis, dan doktor yang diselenggarakan oleh perguruan tinggi. Perguruan tinggi dapat berbentuk akademi, politeknik, sekolah tinggi, institut, atau universitas.

*bachelor, master, specialist, and doctoral degrees that are held by the college. The colleges can be academy, polytechnic, high school, institute, or university.*

7. Rumah Sakit adalah tempat pemeriksaan dan perawatan kesehatan, biasanya berada di bawah pengawasan dokter/tenaga medis, yang melayani penderita yang sakit untuk berobat rawat jalan atau rawat inap.
 

*7. Hospital is a place for health check, usually controlled/supervised by doctors/medical personnel to serve the ill patients to get outpatient or inpatient treatment services.*
8. Rumah Sakit Bersalin adalah rumah sakit khusus untuk persalinan, dilengkapi pelayanan spesialis pemeriksaan kehamilan, persalinan, rawat inap dan rawat jalan ibu dan anak yang berada di bawah pengawasan dokter spesialis kandungan.
 

*8. Maternity Hospital is a specialized hospital for childbirth, has specialist inspection service to pregnancy, childbirth, hospitalization and outpatient for mothers and children that is under the supervision of an obstetrician.*
9. Rumah Bersalin adalah sarana pelayanan kesehatan dengan izin sebagai rumah bersalin, dilengkapi pelayanan pemeriksaan kehamilan, persalinan serta pemeriksaan ibu dan anak yang berada di bawah pengawasan bidan senior.
 

*9. Maternity House is health care facility with a license as a maternity house, equipped with prenatal care, childbirth and examination of mothers and children which is under the supervision of a senior midwife.*
10. Poliklinik adalah sarana kesehatan yang dipakai untuk pelayanan berobat jalan, biasanya berada di bawah pengawasan dokter/tenaga medis.
 

*10. Polyclinic is a health facility in which to get outpatient services, usually under the control of doctor/medical personnel.*

11. Puskesmas (Pusat Kesehatan Masyarakat) adalah unit pelaksana teknis dinas kesehatan kabupaten/ kota yang mempunyai fungsi utama sebagai penyelenggara pelayanan kesehatan tingkat pertama. Wilayah kerja puskesmas maksimal adalah satu kecamatan dan untuk dapat menjangkau wilayah kerjanya, puskesmas mempunyai jaringan pelayanan yang meliputi unit Puskesmas Pembantu (Pustu), unit Puskesmas Keliling (Puskel), dan unit bidan desa/komunitas (Peraturan Menteri Kesehatan RI No. 75 Tahun 2014 Tentang Pusat Kesehatan Masyarakat).
  12. Apotek adalah suatu tempat tertentu yang digunakan untuk melakukan pekerjaan kefarmasian, dan penyaluran/ penjualan obat atau bahan farmasi dan perbekalan kesehatan lainnya kepada masyarakat yang dikelola oleh tenaga apoteker (Peraturan Menteri Kesehatan RI No. 1332 Tahun 2002 Tentang Perubahan Atas Peraturan Menteri Kesehatan RI No. 922/MENKES/PER/X/1993 Tentang Ketentuan dan Tata Cara Pemberian Izin Apotek).
  13. Imunisasi adalah memasukkan kuman atau racun penyakit tertentu yang sudah dilemahkan (vaksin) ke dalam tubuh dengan cara disuntik atau diminum
11. *Public Health Center is technical implementation unit of regency health department that have the primary function as a first-level health care providers. The working area standard of public health center is one district and to reach their working areas, public health centers have a service network covering subsidiary of public health center, mobile public health center units, and midwife units (Regulation of the Minister of Health of Indonesia Number 75 Year 2014 about Public Health Center).*
  12. *Pharmacy is a specific place that is used for pharmaceutical jobs, and distribution/sale of drugs/ pharmaceuticals and other medical supplies to people that are administered by trained pharmacist (Regulation of the Minister of Health of Indonesia Number 1332 Year 2002 about the Changes of Regulation of the Minister of Health of Indonesia Number 922/MENKES/PER/X/1993 about Pro-vision and Procedures for Administration of Licensed Pharmacies).*
  13. *Immunization is putting enervated microbe of a certain disease into human body by injection or drinking (dropping into mouth) to make the body immune to that*

(diteteskan dalam mulut) dengan maksud agar terjadi kekebalan tubuh terhadap penyakit tersebut.

*disease.*

- |  |   |
|--|---|
| <p>14. BCG (Bacillus Calmette Guerin) merupakan vaksinasi untuk mencegah penyakit TBC, diberikan pada bayi baru lahir atau anak, dengan suntikan pada kulit pangkal lengan atas. Bekas suntikan kemudian akan membentuk tonjolan kecil jaringan parut pada kulit lengan atas. Suntikan BCG diberikan kepada anak sebanyak 1 kali.</p>  | <p>14. BCG (Bacillus Calmette Guerin) is a vaccine to prevent TBC disease, given to newborns or children, by injection at the base of the skin of the upper arm. Injection site will form little bumps of scar tissue in the skin of the upper arm. BCG injections given to children 1 times.</p>   |
| <p>15. DPT (Difteri, Pertusis, Tetanus) merupakan vaksin untuk mencegah penyakit Difteri, Pertusis, dan Tetanus yang diberikan pada bayi berumur 3 bulan ke atas, dengan suntikan pada paha, diulang 1 bulan dan 2 bulan kemudian, sehingga suntikan imunisasi DPT lengkap pada balita berjumlah 3 kali (kadang-kadang selang waktu antar suntikan bisa lebih dari 1 bulan).</p> | <p>15. DPT (Diphtheria, Pertussis, Tetanus) is a vaccine to prevent the diphtheria, pertussis, and tetanus disease, given to infants aged 3 months and above, with a shot in the thigh, repeated one month and two months later, so that the complete DPT immunization shots at toddler totaling 3 times (sometimes the time interval between injections can be more than 1 month).</p> |
| <p>16. Peristiwa tindak pidana yang dilaporkan ialah setiap peristiwa yang diterima kepolisian dari laporan masyarakat, atau peristiwa dimana pelakunya tertangkap tangan oleh kepolisian.</p>   | <p>16. Reported crime incidence includes all criminal cases reported and received by police office, and all crimes caught by police.</p>  |
| <p>17. Jumlah tindak pidana</p>  | <p>17. Crime total refers to the number of</p>  |

menggambarkan jumlah kasus tindak pidana yang terjadi pada kurun waktu tertentu.

*criminal cases occurring during a given period.*

18. Untuk mengukur kemiskinan, BPS menggunakan konsep kemampuan memenuhi kebutuhan dasar (basic needs approach). Dengan pendekatan ini, kemiskinan dipandang sebagai ketidakmampuan dari sisi ekonomi untuk memenuhi kebutuhan dasar makanan dan bukan makanan yang diukur dari sisi pengeluaran. Metode yang digunakan adalah menghitung Garis Kemiskinan (GK), yang terdiri dari dua komponen yaitu Garis Kemiskinan Makanan (GKM) dan Garis Kemiskinan Non-Makanan (GKNM). Penghitungan Garis Kemiskinan dilakukan secara terpisah untuk daerah perkotaan dan perdesaan.

18. *To measure poverty, BPS-Statistics Indonesia has used the concept of basic needs approach. Therefore, poverty is viewed as economic inability to fulfill food and non-food basic needs which are measured by consumption/expenditure. The method used is calculating poverty line, which consists of two components that are Food Poverty Line (FPL) and Non-Food Poverty Line (NFPL). The poverty line was calculated separately for urban and rural areas.*

19. Penduduk miskin adalah penduduk yang memiliki rata-rata pengeluaran per kapita per bulan di bawah Garis Kemiskinan.

19. *A person whose expenditure per capita per month is below the poverty line is considered to be poor.*

20. Garis Kemiskinan Makanan (GKM) merupakan nilai pengeluaran kebutuhan minimum makanan yang disetarakan dengan 2.100 kkalori per kapita per hari. Garis Kemiskinan Non-Makanan (GKNM) adalah kebutuhan minimum untuk perumahan, sandang, pendidikan, kesehatan, dan kebutuhan dasar lainnya.

20. *The Food Poverty Line refers to the daily minimum requirement of 2,100 kcal per capita per day. The Non-Food Poverty Line refers to the minimum requirement for household necessities for clothing, education, health, and other basic individual needs.*

**ULASAN****4.1 Pendidikan**

Pembangunan nasional di bidang pendidikan bertujuan untuk mencerdaskan kehidupan bangsa. Salah satu usaha pemerintah untuk menunjang pembangunan tersebut adalah dengan menyediakan berbagai sarana maupun prasarana fisik yang memadai, seperti pengadaan gedung sekolah, serta guru sebagai tenaga pengajarnya.

Kemajuan pendidikan mempunyai hubungan yang positif dengan bidang lain, salah satu hubungan pendidikan dengan produktivitas tercermin pada keadaan tingkat penghasilan, semakin tinggi tingkat pendidikan seseorang maka semakin besar peluang untuk memperoleh pekerjaan atau untuk mendapatkan penghasilan yang lebih memadai.

Menurut data dari Dinas Pendidikan Kabupaten Sanggau, diperoleh informasi sebagai berikut.

**a. Jumlah Sekolah**

Pada tahun 2021 jumlah Taman Kanak-kanak (TK) sederajat 59 unit, SD sederajat sebanyak 475 unit, SMP sederajat sebanyak 122 unit, SMA sederajat sebanyak 30 unit, dan SMK sebanyak 18 unit.

**b. Jumlah Murid**

Jumlah murid pada sebagian jenjang sekolah di tahun 2021 mengalami peningkatan dan sebagian lainnya mengalami penurunan. Jumlah

**DESCRIPTION****4.1 Education**

*The education development is aimed to educate human resources. The availability of education facilities and infrastructures, likes school buildings and the teachers, are among the efforts of government in accelerating the goal.*

*The progressing of education has positive correlation to other sector, such as correlation with productivity that indicated to income rate. Higher in level of education provides a huge opportunity for someone to get a job with better income.*

*Based on data from Department of Education in Sanggau Regency, the information can be concluded are as follows:*

**a. Number of School Buildings**

*In 2021, there were 55 Kindergarten, 475 Primary Schools, 122 Junior High Schools, 30 Senior High Schools, and 18 Vocational Schools.*

**b. Number of Students**

*Number of students in some of schools level at 2021 increased and some of the other schools level decreased. There were 20.139 junior high school students,*

murid SMP sederajat pada tahun 2021 sebesar 20.139 murid, lebih sedikit bila dibandingkan dengan tahun sebelumnya, yaitu sebesar 20.523 murid. Pada jenjang SD, jumlah murid SD menurun menjadi 51.865 murid pada tahun 2021, dibanding tahun sebelumnya sebesar 52.913 murid.

c. Jumlah Guru

Keberhasilan pembangunan di bidang pendidikan juga ditentukan oleh banyaknya tenaga pengajar/guru yang tersedia. Jumlah guru TK sederajat baik negeri maupun swasta sebanyak 204 orang. Jumlah tenaga pengajar di tingkat SD sederajat sebanyak 3.547 orang, guru SMP sederajat sebanyak 1.331 orang, guru di tingkat SMA sederajat sebanyak 462 orang, dan guru di tingkat SMK sebanyak 311 orang.

4.2 Kesehatan dan Keluarga Berencana

Pembangunan di bidang kesehatan bertujuan untuk meningkatkan moralitas sumber daya manusia. Pemerintah mengupayakan agar pelayanan kesehatan dapat dijangkau oleh semua lapisan masyarakat secara merata dan mudah, serta dapat menyediakan berbagai sarana dan prasarana fisik yang memadai.

Berdasarkan data dari Dinas Kesehatan Kabupaten Sanggau dapat diketahui bahwa pada tahun 2021 jumlah tenaga kesehatan di Kabupaten Sanggau meliputi dokter umum sebanyak 71 orang, dokter spesialis

*which was increased compared to the previous year, about 20.523 students. At the elementary school level, number of students in public school decreased to 51.865 students in 2021, compared to the previous year by 52.913 students.*

c. Number of Teachers

*The success of development in education sector is also determined by the number of teachers available. There were about 204 kindergarten teachers, 3.547 primary schools teachers, 1.331 junior high school teachers, 462 high school teachers, and 311 vocational school teachers.*

4.2 Health and Family Planning

*The health development is aimed to increase morality of human resources. The availability of health facilities and physic infrastructures are among the efforts of government in giving public health services that can be reached of all peoples evenly and easily.*

*Based on data from Health Regional Office of Sanggau Regency, the number of health personal in 2021 consists of 71 general doctors, specialist doctors was 38 persons, and 9 dentists.*

sebanyak 38 orang, dan dokter gigi 9 orang.

Pada program imunisasi tahun 2021, realisasi yang dicapai untuk BCG adalah 7.188 orang, DPT 1 sebanyak 7.056 orang, Polio-4 sebanyak 5.524 orang, dan campak sebanyak 6.948 orang.

Gerakan Keluarga Berencana (KB) merupakan salah satu kesehatan untuk mewujudkan keluarga sejahtera melalui upaya penurunan angka kelahiran. Untuk mencapai keseimbangan pertumbuhan penduduk dengan pertumbuhan ekonomi dalam rangka mewujudkan keluarga sejahtera lahir dan batin.

Pada tahun 2021 jumlah peserta KB aktif di Kabupaten Sanggau sebanyak 63.901. Menurut metode kontrasepsi akseptor peserta KB aktif yang paling banyak pada tahun 2021 adalah menggunakan suntikan, sebesar 33.592 peserta. Menyusul pil, sebesar 18.411 peserta.

#### 4.3 Kriminalitas

Data kriminalitas bersumber dari Pengadilan Negeri, dan Rumah Tahanan Kabupaten Sanggau. Tahun 2020, jumlah perkara yang masuk, baik perkara biasa maupun perkara rol, sebanyak 2.433 perkara. Adapun jumlah narapidana pada akhir tahun 2021 sebanyak 297 orang. Sedangkan tahanan di Rumah Tahanan pada akhir tahun 2021 sebanyak 124 orang.

*The realization of immunization program in 2021 was 7.188 people of BCG, 7.056 people of DPT 1, 5.524 people of Polio-4, and 6.948 people of measles immunization.*

*Family planning program is one of the health efforts in get family welfare through the decreasing of fertility. Finally, this program is aimed to get balancing between population growth and economic growth.*

*In 2021, number of the active family planning program members in Sanggau Regency (about 63.901 acceptors). According to the kinds of contraceptive that used by the active family planning program members in 2021, 33.592 persons use injections and 18.411 persons use pill.*

#### 4.3 Criminality

*Source of criminality data is from state court, attorney office, and detention center of Sanggau Regency. In 2020, the number of accustomed cases and rol cases had accommodated was 2.433 cases. As for the number of inmates by the end of 2020 as many as 297 persons. While detainees at the House of Detention by the end of 2020 was about 124 persons.*

#### 4.4 Agama

Sebagai sarana dan prasarana untuk menunjang peribadatan dalam beragama sesuai dengan kepercayaan dan agamanya di Kabupaten Sanggau terdapat rumah ibadah, dengan rincian sebagai berikut: Masjid 266 buah, mushola 74 buah, gereja Katolik 556 buah, gereja Protestan 265 buah, pura 2 buah, dan vihara 3 buah.

#### 4.5 Kesejahteraan Sosial

Garis kemiskinan di Kabupaten Sanggau tahun 2021 adalah 363.714 rupiah per kapita per bulan. Garis kemiskinan tersebut di bawah garis kemiskinan Provinsi Kalimantan Barat yang sebesar 483.454 rupiah per kapita per bulan. Pada tahun 2021, jumlah penduduk miskin Kabupaten Sanggau berjumlah 21,70 ribu jiwa atau sekitar 4,55 persen dari jumlah penduduk pada tahun yang sama.

#### 4.6 Sosial Lainnya

Jumlah akta yang dikeluarkan oleh Kantor Dinas Kependudukan dan Catatan Sipil Kabupaten Sanggau sebanyak 13.108 akta kelahiran, 2.933 akta perkawinan, 943 akta kematian, dan 24 akta perceraian.

#### 4.4 Religion

*Supporting the religious life, there were built facilities and infrastructures, likes: 266 mosques, 74 prayer houses, 556 Catholic churches, 265 Protestant churches, 2 shrines, and 3 monasteries.*

#### 4.5 Social Welfare

*Poverty line of Sanggau Regency at 2021 is 363.714 rupiahs per capita per month, below the poverty line of Kalimantan Barat Province, about 483.454 rupiahs per capita per month in the same year. At 2021 the number of poor population in Sanggau Regency are 21,70 thousands persons or 4,55 percent of the population in the same year.*

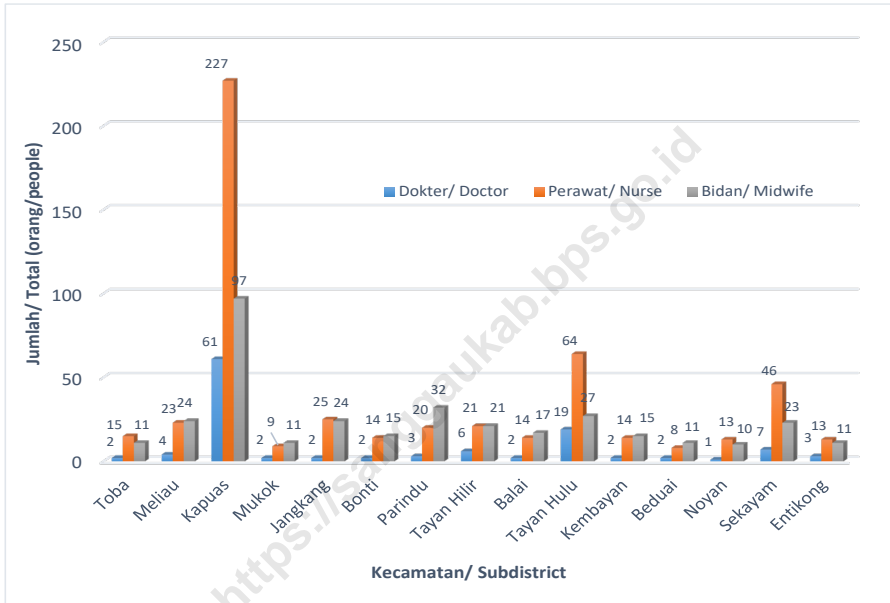
#### 4.6 Other Social Indicators

*The number of certificates published by Regional Office of Population and Civil Registration of Sanggau Regency was 13.108 birth certificates, 2.933 marriage certificates, 943 death certificates, and 24 divorce certificates.*



**Gambar 4**  
**Figures**

**Jumlah Tenaga Kesehatan di Kabupaten Sanggau Menurut Kecamatan, 2021**  
**Number of Health Personnels in Sanggau Regency by Subdistrict, 2021**



Sumber : Dinas Kesehatan Kabupaten Sanggau/  
Source : Health Regional Office of Sanggau Regency

#### 4.1 PENDIDIKAN EDUCATION

**Tabel 4.1.1** Jumlah Sekolah, Guru, dan Murid Taman Kanak-Kanak (TK) di Bawah Kementerian Pendidikan dan Kebudayaan Menurut Kecamatan di Kabupaten Sanggau, 2020/2021 dan 2021/2022  
**Number of Schools, Teachers, and Pupils in Kindergarten Under The Ministry of Education and Culture by Subdistrict in Sanggau Regency, 2020/2021 dan 2021/2022**

| Kecamatan<br>Subdistrict | Sekolah/Schools |           |                |           |              |           |
|--------------------------|-----------------|-----------|----------------|-----------|--------------|-----------|
|                          | Negeri/Public   |           | Swasta/Private |           | Jumlah/Total |           |
|                          | 2020/2021       | 2021/2022 | 2020/2021      | 2021/2022 | 2020/2021    | 2021/2022 |
| (1)                      | (2)             | (3)       | (4)            | (5)       | (6)          | (7)       |
| 01. Toba                 | -               | -         | 2              | 2         | 2            | 2         |
| 02. Meliau               | 1               | 1         | 3              | 3         | 4            | 4         |
| 03. Kapuas               | 1               | 1         | 14             | 14        | 15           | 15        |
| 04. Mukok                | -               | -         | 2              | 2         | 2            | 2         |
| 05. Jangkang             | -               | -         | 1              | 1         | 1            | 1         |
| 06. Bonti                | -               | -         | 1              | 1         | 1            | 1         |
| 07. Parindu              | -               | -         | 6              | 6         | 6            | 6         |
| 08. Tayan Hilir          | -               | -         | 1              | 2         | 1            | 2         |
| 09. Balai                | -               | -         | 2              | 2         | 2            | 2         |
| 10. Tayan Hulu           | -               | -         | 8              | 10        | 8            | 10        |
| 11. Kembayan             | 1               | 1         | 5              | 6         | 6            | 7         |
| 12. Beduai               | -               | -         | -              | -         | -            | -         |
| 13. Noyan                | -               | -         | -              | -         | -            | -         |
| 14. Sekayam              | 2               | 2         | 2              | 2         | 4            | 4         |
| 15. Entikong             | 2               | 2         | 1              | 1         | 3            | 3         |
| <b>Kabupaten Sanggau</b> | <b>7</b>        | <b>7</b>  | <b>48</b>      | <b>52</b> | <b>55</b>    | <b>59</b> |

Lanjutan Tabel/Continued Table 4.1.1

| Kecamatan<br>Subdistrict | Guru <sup>1</sup> /Teachers <sup>1</sup> |           |                |            |              |            |
|--------------------------|--|-----------|----------------|------------|--------------|------------|
|                          | Negeri/Public                            |           | Swasta/Private |            | Jumlah/Total |            |
|                          | 2020/2021                                | 2021/2022 | 2020/2021      | 2021/2022  | 2020/2021    | 2021/2022  |
| (1)                      | (8)                                      | (9)       | (10)           | (11)       | (12)         | (13)       |
| 01. T o b a              | -  | -         | 4              | 4          | 4            | 4          |
| 02. M e l i a u          | 6  | 4         | 9              | 8          | 15           | 12         |
| 03. K a p u a s          | 6  | 3         | 71             | 65         | 77           | 68         |
| 04. M u k o k            | -  | -         | 7              | 6          | 7            | 6          |
| 05. J a n g k a n g      | -  | -         | 3              | 3          | 3            | 3          |
| 06. B o n t i            | -  | -         | 3              | 2          | 3            | 2          |
| 07. P a r i n d u        | -  | -         | 27             | 25         | 27           | 25         |
| 08. T a y a n H i l i r  | -  | -         | 6              | 11         | 6            | 11         |
| 09. B a l a i            | -  | -         | 5              | 5          | 5            | 5          |
| 10. T a y a n H u l u    | -  | -         | 25             | 33         | 25           | 33         |
| 11. K e m b a y a n      | 4  | 4         | 10             | 12         | 14           | 16         |
| 12. B e d u a i          | -  | -         | -              | -          | -            | -          |
| 13. N o y a n            | -  | -         | -              | -          | -            | -          |
| 14. S e k a y a m        | 3  | 3         | 11             | 9          | 14           | 12         |
| 15. E n t i k o n g      | 3  | 3         | 5              | 4          | 8            | 7          |
| <b>Kabupaten Sanggau</b> | <b>22</b>                                | <b>17</b> | <b>186</b>     | <b>187</b> | <b>208</b>   | <b>204</b> |

Lanjutan Tabel/Continued Table 4.1.1

| Kecamatan<br>Subdistrict | Murid/Students |            |                |              |              |              |
|--------------------------|----------------|------------|----------------|--------------|--------------|--------------|
|                          | Negeri/Public  |            | Swasta/Private |              | Jumlah/Total |              |
|                          | 2020/2021      | 2021/2022  | 2020/2021      | 2021/2022    | 2020/2021    | 2021/2022    |
| (1)                      | (14)           | (15)       | (16)           | (17)         | (18)         | (19)         |
| 01. Toba                 | -              | -          | 30             | 31           | 30           | 31           |
| 02. Meliau               | 47             | 29         | 79             | 76           | 126          | 105          |
| 03. Kapuas               | 21             | 15         | 835            | 653          | 856          | 668          |
| 04. Mukok                | -              | -          | 61             | 59           | 61           | 59           |
| 05. Jangkang             | -              | -          | 30             | 17           | 30           | 17           |
| 06. Bonti                | -              | -          | 20             | 18           | 20           | 18           |
| 07. Parindu              | -              | -          | 188            | 175          | 188          | 175          |
| 08. Tayan Hilir          | -              | -          | 38             | 71           | 38           | 71           |
| 09. Balai                | -              | -          | 73             | 55           | 73           | 55           |
| 10. Tayan Hulu           | -              | -          | 215            | 270          | 215          | 270          |
| 11. Kembayan             | 45             | 44         | 81             | 93           | 126          | 137          |
| 12. Beduai               | -              | -          | -              | -            | -            | -            |
| 13. Noyan                | -              | -          | -              | -            | -            | -            |
| 14. Sekayam              | 30             | 31         | 143            | 103          | 173          | 134          |
| 15. Entikong             | 31             | 23         | 46             | 32           | 77           | 55           |
| <b>Kabupaten Sanggau</b> | <b>174</b>     | <b>142</b> | <b>1 839</b>   | <b>1 653</b> | <b>2 013</b> | <b>1 795</b> |

Catatan/Note :<sup>1</sup> Jumlah guru termasuk kepala sekolah dan guru/The total of teachers including headmaster and teacher

Sumber/Source: Kementerian Pendidikan, Kebudayaan, Riset, dan Teknologi, Sistem Data Pokok Pendidikan, data semester ganjil/  
Ministry of Education, Culture, Research, and Technology, Basic Education Data System, odd semester

**Tabel 4.1.2** Jumlah Sekolah, Guru, dan Murid Raudatul Athfal (RA) di Bawah Kementerian Agama Menurut Kecamatan di Kabupaten Sanggau, 2020/2021 dan 2021/2022  
**Number of Schools, Teachers, and Pupils in Raudatul Athfal (RA) Under The Ministry of Religious Affairs by Subdistrict in Sanggau Regency, 2020/2021 dan 2021/2022**

| Kecamatan<br>Subdistrict | Sekolah/Schools |           | Guru/Teachers |           | Murid/Pupils |            |
|--------------------------|-----------------|-----------|---------------|-----------|--------------|------------|
|                          | 2020/2021       | 2021/2022 | 2020/2021     | 2021/2022 | 2020/2021    | 2021/2022  |
| (1)                      | (2)             | (3)       | (4)           | (5)       | (6)          | (7)        |
| 01. T o b a              | 3               | 3         | 18            | 23        | 200          | 175        |
| 02. M e l i a u          | -               | -         | -             | -         | -            | -          |
| 03. K a p u a s          | -               | -         | -             | -         | -            | -          |
| 04. M u k o k            | 1               | 1         | 6             | 5         | 72           | 41         |
| 05. J a n g k a n g      | 1               | 1         | 4             | 6         | 101          | 47         |
| 06. B o n t i            | -               | -         | -             | -         | -            | -          |
| 07. P a r i n d u        | -               | -         | -             | -         | -            | -          |
| 08. T a y a n H i l i r  | -               | -         | -             | -         | -            | -          |
| 09. B a l a i            | -               | -         | -             | -         | -            | -          |
| 10. T a y a n H u l u    | -               | -         | -             | -         | -            | -          |
| 11. K e m b a y a n      | -               | -         | -             | -         | -            | -          |
| 12. B e d u a i          | -               | -         | -             | -         | -            | -          |
| 13. N o y a n            | -               | -         | -             | -         | -            | -          |
| 14. S e k a y a m        | 1               | 1         | -             | 2         | 26           | 19         |
| 15. E n t i k o n g      | -               | -         | -             | -         | -            | -          |
| <b>Kabupaten Sanggau</b> | <b>6</b>        | <b>6</b>  | <b>28</b>     | <b>36</b> | <b>399</b>   | <b>282</b> |

Sumber/ Source: Kementerian Agama, EMIS, Data Semester Ganjil/ Ministry of Religious Affairs, EMIS, Odd Semester Data

**Tabel 4.1.3** Jumlah Sekolah, Guru, dan Murid Sekolah Dasar (SD) di Bawah Kementerian Pendidikan dan Kebudayaan Menurut Kecamatan di Kabupaten Sanggau, 2020/2021 dan 2021/2022  
**Number of Schools, Teachers, and Pupils in Primary Schools Under The Ministry of Education and Culture by Subdistrict in Sanggau Regency, 2020/2021 dan 2021/2022**

| Kecamatan<br>Subdistrict | Sekolah/Schools |            |                |           |              |            |
|--------------------------|-----------------|------------|----------------|-----------|--------------|------------|
|                          | Negeri/Public   |            | Swasta/Private |           | Jumlah/Total |            |
|                          | 2020/2021       | 2021/2022  | 2020/2021      | 2021/2022 | 2020/2021    | 2021/2022  |
| (1)                      | (2)             | (3)        | (4)            | (5)       | (6)          | (7)        |
| 01. Toba                 | 21              | 21         | -              | -         | 21           | 21         |
| 02. Meliau               | 51              | 51         | -              | -         | 51           | 51         |
| 03. Kapuas               | 69              | 69         | 3              | 3         | 72           | 72         |
| 04. Mukok                | 23              | 23         | -              | -         | 23           | 23         |
| 05. Jangkang             | 37              | 37         | -              | -         | 37           | 37         |
| 06. Bonti                | 25              | 25         | 1              | 1         | 26           | 26         |
| 07. Parindu              | 31              | 31         | 1              | 1         | 32           | 32         |
| 08. Tayan Hilir          | 44              | 44         | -              | -         | 44           | 44         |
| 09. Balai                | 30              | 30         | -              | -         | 30           | 30         |
| 10. Tayan Hulu           | 28              | 28         | 2              | 2         | 30           | 30         |
| 11. Kembayan             | 29              | 29         | -              | -         | 29           | 29         |
| 12. Beduai               | 15              | 15         | -              | -         | 15           | 15         |
| 13. Noyan                | 19              | 19         | -              | -         | 19           | 19         |
| 14. Sekayam              | 28              | 28         | 1              | 1         | 29           | 29         |
| 15. Entikong             | 17              | 17         | -              | -         | 17           | 17         |
| <b>Kabupaten Sanggau</b> | <b>467</b>      | <b>467</b> | <b>8</b>       | <b>8</b>  | <b>475</b>   | <b>475</b> |

Lanjutan Tabel/*Continued Table 4.1.3*

| Kecamatan<br>Subdistrict | Guru /Teachers |              |                |           |              |              |
|--------------------------|----------------|--------------|----------------|-----------|--------------|--------------|
|                          | Negeri/Public  |              | Swasta/Private |           | Jumlah/Total |              |
|                          | 2020/2021      | 2021/2022    | 2020/2021      | 2021/2022 | 2020/2021    | 2021/2022    |
| (1)                      | (8)            | (9)          | (10)           | (11)      | (12)         | (13)         |
| 01. Toba                 | 113            | 127          | -              | -         | 113          | 127          |
| 02. Meliau               | 339            | 322          | -              | -         | 339          | 322          |
| 03. Kapuas               | 583            | 544          | 51             | 50        | 634          | 594          |
| 04. Mukok                | 183            | 165          | -              | -         | 183          | 165          |
| 05. Jangkang             | 259            | 249          | -              | -         | 259          | 249          |
| 06. Bonti                | 207            | 198          | 4              | 4         | 211          | 202          |
| 07. Parindu              | 254            | 239          | 20             | 20        | 274          | 259          |
| 08. Tayan Hilir          | 281            | 276          | -              | -         | 281          | 276          |
| 09. Balai                | 248            | 242          | -              | -         | 248          | 242          |
| 10. Tayan Hulu           | 235            | 229          | 17             | 13        | 252          | 242          |
| 11. Kembayan             | 254            | 243          | -              | -         | 254          | 243          |
| 12. Beduai               | 103            | 100          | -              | -         | 103          | 100          |
| 13. Noyan                | 127            | 124          | -              | -         | 127          | 124          |
| 14. Sekayam              | 255            | 250          | 15             | 11        | 270          | 261          |
| 15. Entikong             | 135            | 141          | -              | -         | 135          | 141          |
| <b>Kabupaten Sanggau</b> | <b>3 576</b>   | <b>3 449</b> | <b>107</b>     | <b>98</b> | <b>3 683</b> | <b>3 547</b> |

Lanjutan Tabel/Continued Table 4.1.3

| Kecamatan<br>Subdistrict | Murid/Students |               |                |              |               |               |
|--------------------------|----------------|---------------|----------------|--------------|---------------|---------------|
|                          | Negeri/Public  |               | Swasta/Private |              | Jumlah/Total  |               |
|                          | 2020/2021      | 2021/2022     | 2020/2021      | 2021/2022    | 2020/2021     | 2021/2022     |
| (1)                      | (14)           | (15)          | (16)           | (17)         | (18)          | (19)          |
| 01. Toba                 | 2 150          | 2 224         | -              | -            | 2 150         | 2 224         |
| 02. Meliau               | 5 691          | 5 470         | -              | -            | 5 691         | 5 470         |
| 03. Kapuas               | 7 515          | 7 349         | 1 021          | 965          | 8 536         | 8 314         |
| 04. Mukok                | 2 509          | 2 416         | -              | -            | 2 509         | 2 416         |
| 05. Jangkang             | 2 894          | 2 845         | -              | -            | 2 894         | 2 845         |
| 06. Bonti                | 2 681          | 2 570         | 44             | 34           | 2 725         | 2 604         |
| 07. Parindu              | 3 846          | 3 808         | 339            | 296          | 4 185         | 4 104         |
| 08. Tayan Hilir          | 4 151          | 4 207         | -              | -            | 4 151         | 4 207         |
| 09. Balai                | 2 897          | 2 920         | -              | -            | 2 897         | 2 920         |
| 10. Tayan Hulu           | 4 159          | 3 950         | 256            | 269          | 4 415         | 4 219         |
| 11. Kembayan             | 3 450          | 3 373         | -              | -            | 3 450         | 3 373         |
| 12. Beduai               | 1 497          | 1 483         | -              | -            | 1 497         | 1 483         |
| 13. Noyan                | 1 388          | 1 367         | -              | -            | 1 388         | 1 367         |
| 14. Sekayam              | 4 267          | 4 268         | 197            | 195          | 4 464         | 4 463         |
| 15. Entikong             | 1 961          | 1 856         | -              | -            | 1 961         | 1 856         |
| <b>Kabupaten Sanggau</b> | <b>51 056</b>  | <b>50 106</b> | <b>1 857</b>   | <b>1 759</b> | <b>52 913</b> | <b>51 865</b> |

Sumber/Source: Kementerian Pendidikan, Kebudayaan, Riset, dan Teknologi, Sistem Data Pokok Pendidikan, data semester ganjil/  
Ministry of Education, Culture, Research, and Technology, Basic Education Data System, odd semester



**Tabel 4.1.4** Jumlah Sekolah, Guru, dan Murid Madrasah Ibtidaiyah (MI) di Bawah Kementerian Agama Menurut Kecamatan Menurut Kecamatan di Kabupaten Sanggau, 2020/2021 dan 2021/2022  
**Number of Schools, Teachers, and Pupils in Madrasah Ibtidaiyah (MI) Under The Ministry of Religious Affairs by Subdistrict in Sanggau Regency, 2020/2021 dan 2021/2022**

| Kecamatan<br>Subdistrict | Sekolah/Schools |           |                |           |              |           |
|--------------------------|-----------------|-----------|----------------|-----------|--------------|-----------|
|                          | Negeri/Public   |           | Swasta/Private |           | Jumlah/Total |           |
|                          | 2020/2021       | 2021/2022 | 2020/2021      | 2021/2022 | 2020/2021    | 2021/2022 |
| (1)                      | (2)             | (3)       | (4)            | (5)       | (6)          | (7)       |
| 01. Toba                 | 1               | 1         | -              | -         | 1            | 1         |
| 02. Meliau               | -               | -         | -              | -         | -            | -         |
| 03. Kapuas               | -               | -         | -              | -         | -            | -         |
| 04. Mukok                | -               | -         | 2              | 2         | 2            | 2         |
| 05. Jangkang             | -               | -         | 1              | 1         | 1            | 1         |
| 06. Bonti                | -               | -         | -              | -         | -            | -         |
| 07. Parindu              | -               | -         | -              | -         | -            | -         |
| 08. Tayan Hilir          | -               | -         | -              | -         | -            | -         |
| 09. Balai                | -               | -         | -              | -         | -            | -         |
| 10. Tayan Hulu           | -               | -         | -              | -         | -            | -         |
| 11. Kembayan             | -               | -         | -              | -         | -            | -         |
| 12. Beduai               | -               | -         | -              | -         | -            | -         |
| 13. Noyan                | -               | -         | -              | -         | -            | -         |
| 14. Sekayam              | -               | -         | 1              | 1         | 1            | 1         |
| 15. Entikong             | -               | -         | -              | -         | -            | -         |
| <b>Kabupaten Sanggau</b> | <b>1</b>        | <b>1</b>  | <b>4</b>       | <b>4</b>  | <b>5</b>     | <b>5</b>  |

Lanjutan Tabel/Continued Table 4.1.4

| Kecamatan<br>Subdistrict | Guru /Teachers |           |                |           |              |           |
|--------------------------|----------------|-----------|----------------|-----------|--------------|-----------|
|                          | Negeri/Public  |           | Swasta/Private |           | Jumlah/Total |           |
|                          | 2020/2021      | 2021/2022 | 2020/2021      | 2021/2022 | 2020/2021    | 2021/2022 |
| (1)                      | (8)            | (9)       | (10)           | (11)      | (12)         | (13)      |
| 01. Toba                 | 38             | 44        | -              | -         | 38           | 44        |
| 02. Meliau               | -              | -         | -              | -         | -            | -         |
| 03. Kapuas               | -              | -         | -              | -         | -            | -         |
| 04. Mukok                | -              | -         | 23             | 25        | 23           | 25        |
| 05. Jangkang             | -              | -         | 19             | 17        | 19           | 17        |
| 06. Bonti                | -              | -         | -              | -         | -            | -         |
| 07. Parindu              | -              | -         | -              | -         | -            | -         |
| 08. Tayan Hilir          | -              | -         | -              | -         | -            | -         |
| 09. Balai                | -              | -         | -              | -         | -            | -         |
| 10. Tayan Hulu           | -              | -         | -              | -         | -            | -         |
| 11. Kembayan             | -              | -         | -              | -         | -            | -         |
| 12. Beduai               | -              | -         | -              | -         | -            | -         |
| 13. Noyan                | -              | -         | -              | -         | -            | -         |
| 14. Sekayam              | -              | -         | 10             | 9         | 10           | 9         |
| 15. Entikong             | -              | -         | -              | -         | -            | -         |
| <b>Kabupaten Sanggau</b> | <b>38</b>      | <b>44</b> | <b>52</b>      | <b>51</b> | <b>90</b>    | <b>95</b> |

Lanjutan Tabel/Continued Table 4.1.4

| Kecamatan<br>Subdistrict | Murid/Students |            |                |              |              |              |
|--------------------------|----------------|------------|----------------|--------------|--------------|--------------|
|                          | Negeri/Public  |            | Swasta/Private |              | Jumlah/Total |              |
|                          | 2020/2021      | 2021/2022  | 2020/2021      | 2021/2022    | 2020/2021    | 2021/2022    |
| (1)                      | (14)           | (15)       | (16)           | (17)         | (18)         | (19)         |
| 01. Toba                 | 716            | 725        | -              | -            | 716          | 725          |
| 02. Meliau               | -              | -          | -              | -            | -            | -            |
| 03. Kapuas               | -              | -          | -              | -            | -            | -            |
| 04. Mukok                | -              | -          | 430            | 450          | 430          | 450          |
| 05. Jangkang             | -              | -          | 340            | 377          | 340          | 377          |
| 06. Bonti                | -              | -          | -              | -            | -            | -            |
| 07. Parindu              | -              | -          | -              | -            | -            | -            |
| 08. Tayan Hilir          | -              | -          | -              | -            | -            | -            |
| 09. Balai                | -              | -          | -              | -            | -            | -            |
| 10. Tayan Hulu           | -              | -          | -              | -            | -            | -            |
| 11. Kembayan             | -              | -          | -              | -            | -            | -            |
| 12. Beduai               | -              | -          | -              | -            | -            | -            |
| 13. Noyan                | -              | -          | -              | -            | -            | -            |
| 14. Sekayam              | -              | -          | 207            | 226          | 207          | 226          |
| 15. Entikong             | -              | -          | -              | -            | -            | -            |
| <b>Kabupaten Sanggau</b> | <b>716</b>     | <b>725</b> | <b>977</b>     | <b>1 053</b> | <b>1 693</b> | <b>1 778</b> |

Sumber/ Source: Kementerian Agama, EMIS, Data Semester Ganjil/ Ministry of Religious Affairs, EMIS, Odd Semester Data

**Tabel 4.1.5** Jumlah Sekolah, Guru, dan Murid Sekolah Menengah Pertama (SMP) di Bawah Kementerian Pendidikan dan Kebudayaan Menurut Kecamatan di Kabupaten Sanggau, 2020/2021 dan 2021/2022  
**Number of Schools, Teachers, and Pupils in Junior High Schools Under The Ministry of Education and Culture by Subdistrict in Sanggau Regency, 2020/2021 dan 2021/2022**

| Kecamatan<br>Subdistrict | Sekolah/Schools |           |                |           |              |            |
|--------------------------|-----------------|-----------|----------------|-----------|--------------|------------|
|                          | Negeri/Public   |           | Swasta/Private |           | Jumlah/Total |            |
|                          | 2020/2021       | 2021/2022 | 2020/2021      | 2021/2022 | 2020/2021    | 2021/2022  |
| (1)                      | (2)             | (3)       | (4)            | (5)       | (6)          | (7)        |
| 01. Toba                 | 5               | 5         | -              | -         | 5            | 5          |
| 02. Meliau               | 9               | 9         | 4              | 4         | 13           | 13         |
| 03. Kapuas               | 15              | 15        | 8              | 8         | 23           | 23         |
| 04. Mukok                | 5               | 5         | -              | -         | 5            | 5          |
| 05. Jangkang             | 9               | 9         | 1              | 1         | 10           | 10         |
| 06. Bonti                | 7               | 7         | -              | -         | 7            | 7          |
| 07. Parindu              | 6               | 6         | 2              | 2         | 8            | 8          |
| 08. Tayan Hilir          | 7               | 7         | 2              | 2         | 9            | 9          |
| 09. Balai                | 4               | 4         | 2              | 2         | 6            | 6          |
| 10. Tayan Hulu           | 5               | 5         | 3              | 3         | 8            | 8          |
| 11. Kembayan             | 5               | 5         | 2              | 2         | 7            | 7          |
| 12. Beduai               | 3               | 3         | -              | -         | 3            | 3          |
| 13. Noyan                | 3               | 3         | -              | -         | 3            | 3          |
| 14. Sekayam              | 6               | 6         | 4              | 4         | 10           | 10         |
| 15. Entikong             | 5               | 5         | -              | -         | 5            | 5          |
| <b>Kabupaten Sanggau</b> | <b>94</b>       | <b>94</b> | <b>28</b>      | <b>28</b> | <b>122</b>   | <b>122</b> |

Lanjutan Tabel/Continued Table 4.1.5

| Kecamatan<br>Subdistrict | Guru /Teachers |              |                |            |              |              |
|--------------------------|----------------|--------------|----------------|------------|--------------|--------------|
|                          | Negeri/Public  |              | Swasta/Private |            | Jumlah/Total |              |
|                          | 2020/2021      | 2021/2022    | 2020/2021      | 2021/2022  | 2020/2021    | 2021/2022    |
| (1)                      | (8)            | (9)          | (10)           | (11)       | (12)         | (13)         |
| 01. Toba                 | 48             | 47           | -              | -          | 48           | 47           |
| 02. Meliau               | 101            | 100          | 26             | 21         | 127          | 121          |
| 03. Kapuas               | 209            | 200          | 68             | 57         | 277          | 257          |
| 04. Mukok                | 61             | 60           | -              | -          | 61           | 60           |
| 05. Jangkang             | 91             | 92           | 5              | 4          | 96           | 96           |
| 06. Bonti                | 58             | 66           | -              | -          | 58           | 66           |
| 07. Parindu              | 64             | 68           | 34             | 34         | 98           | 102          |
| 08. Tayan Hilir          | 81             | 76           | 10             | 9          | 91           | 85           |
| 09. Balai                | 68             | 66           | 14             | 13         | 82           | 79           |
| 10. Tayan Hulu           | 69             | 71           | 28             | 23         | 97           | 94           |
| 11. Kembayan             | 74             | 69           | 24             | 22         | 98           | 91           |
| 12. Beduai               | 41             | 40           | -              | -          | 41           | 40           |
| 13. Noyan                | 32             | 31           | -              | -          | 32           | 31           |
| 14. Sekayam              | 83             | 79           | 24             | 21         | 107          | 100          |
| 15. Entikong             | 62             | 62           | -              | -          | 62           | 62           |
| <b>Kabupaten Sanggau</b> | <b>1 142</b>   | <b>1 127</b> | <b>233</b>     | <b>204</b> | <b>1 375</b> | <b>1 331</b> |

Lanjutan Tabel/Continued Table 4.1.5

| Kecamatan<br>Subdistrict | Murid/Students |               |                |              |               |               |
|--------------------------|----------------|---------------|----------------|--------------|---------------|---------------|
|                          | Negeri/Public  |               | Swasta/Private |              | Jumlah/Total  |               |
|                          | 2020/2021      | 2021/2022     | 2020/2021      | 2021/2022    | 2020/2021     | 2021/2022     |
| (1)                      | (14)           | (15)          | (16)           | (17)         | (18)          | (19)          |
| 01. Toba                 | 693            | 717           | -              | -            | 693           | 717           |
| 02. Meliau               | 1 465          | 1 461         | 286            | 269          | 1 751         | 1 730         |
| 03. Kapuas               | 2 877          | 2 891         | 750            | 688          | 3 627         | 3 579         |
| 04. Mukok                | 852            | 919           | -              | -            | 852           | 919           |
| 05. Jangkang             | 1 282          | 1 258         | 55             | 44           | 1 337         | 1 302         |
| 06. Bonti                | 971            | 992           | -              | -            | 971           | 992           |
| 07. Parindu              | 1 086          | 1 046         | 672            | 631          | 1 758         | 1 677         |
| 08. Tayan Hilir          | 1 216          | 1 208         | 256            | 292          | 1 472         | 1 500         |
| 09. Balai                | 1 031          | 989           | 422            | 245          | 1 453         | 1 234         |
| 10. Tayan Hulu           | 1 201          | 1 215         | 490            | 460          | 1 691         | 1 675         |
| 11. Kembayan             | 1 134          | 1 151         | 296            | 247          | 1 430         | 1 398         |
| 12. Beduai               | 570            | 529           | -              | -            | 570           | 529           |
| 13. Noyan                | 497            | 491           | -              | -            | 497           | 491           |
| 14. Sekayam              | 1 326          | 1 289         | 280            | 330          | 1 606         | 1 619         |
| 15. Entikong             | 815            | 777           | -              | -            | 815           | 777           |
| <b>Kabupaten Sanggau</b> | <b>17 016</b>  | <b>16 933</b> | <b>3 507</b>   | <b>3 206</b> | <b>20 523</b> | <b>20 139</b> |

Sumber/Source: Kementerian Pendidikan, Kebudayaan, Riset, dan Teknologi, Sistem Data Pokok Pendidikan, data semester ganjil/  
Ministry of Education, Culture, Research, and Technology, Basic Education Data System, odd semester

**Tabel**  
**Table** 4.1.6

**Jumlah Sekolah, Guru, dan Murid Madrasah Tsanawiyah (MTs) di Bawah Kementerian Agama Menurut Kecamatan di Kabupaten Sanggau, 2020/2021 dan 2021/2022**  
**Number of Schools, Teachers, and Pupils in Madrasah Tsanawiyah (MTs) Under The Ministry of Religious Affairs by Subdistrict in Sanggau Regency, 2020/2021 dan 2021/2022**

| Kecamatan<br>Subdistrict | Sekolah/Schools |           |                |           |              |           |
|--------------------------|-----------------|-----------|----------------|-----------|--------------|-----------|
|                          | Negeri/Public   |           | Swasta/Private |           | Jumlah/Total |           |
|                          | 2020/2021       | 2021/2022 | 2020/2021      | 2021/2022 | 2020/2021    | 2021/2022 |
| (1)                      | (2)             | (3)       | (4)            | (5)       | (6)          | (7)       |
| 01. Toba                 | 1               | 1         | 1              | 1         | 2            | 2         |
| 02. Meliau               | -               | -         | -              | -         | -            | -         |
| 03. Kapuas               | -               | -         | -              | -         | -            | -         |
| 04. Mukok                | 1               | 1         | 1              | 1         | 2            | 2         |
| 05. Jangkang             | 1               | 1         | -              | -         | 1            | 1         |
| 06. Bonti                | -               | -         | -              | -         | -            | -         |
| 07. Parindu              | -               | -         | -              | -         | -            | -         |
| 08. Tayan Hilir          | -               | -         | -              | -         | -            | -         |
| 09. Balai                | -               | -         | -              | -         | -            | -         |
| 10. Tayan Hulu           | -               | -         | -              | -         | -            | -         |
| 11. Kembayan             | -               | -         | -              | -         | -            | -         |
| 12. Beduai               | -               | -         | -              | -         | -            | -         |
| 13. Noyan                | -               | -         | -              | -         | -            | -         |
| 14. Sekayam              | -               | -         | 1              | 1         | 1            | 1         |
| 15. Entikong             | -               | -         | -              | -         | -            | -         |
| <b>Kabupaten Sanggau</b> | <b>3</b>        | <b>3</b>  | <b>3</b>       | <b>3</b>  | <b>6</b>     | <b>6</b>  |

Lanjutan Tabel/Continued Table 4.1.6

| Kecamatan<br>Subdistrict | Guru /Teachers |           |                |           |              |            |
|--------------------------|----------------|-----------|----------------|-----------|--------------|------------|
|                          | Negeri/Public  |           | Swasta/Private |           | Jumlah/Total |            |
|                          | 2020/2021      | 2021/2022 | 2020/2021      | 2021/2022 | 2020/2021    | 2021/2022  |
| (1)                      | (8)            | (9)       | (10)           | (11)      | (12)         | (13)       |
| 01. T o b a              | 24             | 29        | 8              | 12        | 32           | 41         |
| 02. M e l i a u          | -              | -         | -              | -         | -            | -          |
| 03. K a p u a s          | -              | -         | -              | -         | -            | -          |
| 04. M u k o k            | 18             | 22        | 9              | 7         | 27           | 29         |
| 05. J a n g k a n g      | 20             | 22        | -              | -         | 20           | 22         |
| 06. B o n t i            | -              | -         | -              | -         | -            | -          |
| 07. P a r i n d u        | -              | -         | -              | -         | -            | -          |
| 08. T a y a n H i l i r  | -              | -         | -              | -         | -            | -          |
| 09. B a l a i            | -              | -         | -              | -         | -            | -          |
| 10. T a y a n H u l u    | -              | -         | -              | -         | -            | -          |
| 11. K e m b a y a n      | -              | -         | -              | -         | -            | -          |
| 12. B e d u a i          | -              | -         | -              | -         | -            | -          |
| 13. N o y a n            | -              | -         | -              | -         | -            | -          |
| 14. S e k a y a m        | -              | -         | 12             | 12        | 12           | 12         |
| 15. E n t i k o n g      | -              | -         | -              | -         | -            | -          |
| <b>Kabupaten Sanggau</b> | <b>62</b>      | <b>73</b> | <b>29</b>      | <b>31</b> | <b>91</b>    | <b>104</b> |



Lanjutan Tabel/Continued Table 4.1.6

| Kecamatan<br>Subdistrict | Murid/Students |              |                |            |              |              |
|--------------------------|----------------|--------------|----------------|------------|--------------|--------------|
|                          | Negeri/Public  |              | Swasta/Private |            | Jumlah/Total |              |
|                          | 2020/2021      | 2021/2022    | 2020/2021      | 2021/2022  | 2020/2021    | 2021/2022    |
| (1)                      | (14)           | (15)         | (16)           | (17)       | (18)         | (19)         |
| 01. T o b a              | 366            | 368          | 38             | 52         | 404          | 420          |
| 02. M e l i a u          | -              | -            | -              | -          | -            | -            |
| 03. K a p u a s          | -              | -            | -              | -          | -            | -            |
| 04. M u k o k            | 302            | 286          | 100            | 95         | 402          | 381          |
| 05. J a n g k a n g      | 348            | 346          | -              | -          | 348          | 346          |
| 06. B o n t i            | -              | -            | -              | -          | -            | -            |
| 07. P a r i n d u        | -              | -            | -              | -          | -            | -            |
| 08. T a y a n H i l i r  | -              | -            | -              | -          | -            | -            |
| 09. B a l a i            | -              | -            | -              | -          | -            | -            |
| 10. T a y a n H u l u    | -              | -            | -              | -          | -            | -            |
| 11. K e m b a y a n      | -              | -            | -              | -          | -            | -            |
| 12. B e d u a i          | -              | -            | -              | -          | -            | -            |
| 13. N o y a n            | -              | -            | -              | -          | -            | -            |
| 14. S e k a y a m        | -              | -            | 132            | 128        | 132          | 128          |
| 15. E n t i k o n g      | -              | -            | -              | -          | -            | -            |
| <b>Kabupaten Sanggau</b> | <b>1 016</b>   | <b>1 000</b> | <b>270</b>     | <b>275</b> | <b>1 286</b> | <b>1 275</b> |

Sumber/ Source: Kementerian Agama, EMIS, Data Semester Ganjil/ Ministry of Religious Affairs, EMIS, Odd Semester Data

**Tabel 4.1.7** Jumlah Sekolah, Guru, dan Murid Sekolah Menengah Atas (SMA) di Bawah Kementerian Pendidikan dan Kebudayaan Menurut Kecamatan di Kabupaten Sanggau, 2020/2021 dan 2021/2022  
**Number of Schools, Teachers, and Pupils in Senior High Schools Under The Ministry of Education and Culture by Subdistrict in Sanggau Regency, 2020/2021 dan 2021/2022**

| Kecamatan<br>Subdistrict | Sekolah/Schools |           |                |           |              |           |
|--------------------------|-----------------|-----------|----------------|-----------|--------------|-----------|
|                          | Negeri/Public   |           | Swasta/Private |           | Jumlah/Total |           |
|                          | 2020/2021       | 2021/2022 | 2020/2021      | 2021/2022 | 2020/2021    | 2021/2022 |
| (1)                      | (2)             | (3)       | (4)            | (5)       | (6)          | (7)       |
| 01. Toba                 | 1               | 1         | -              | -         | 1            | 1         |
| 02. Meliau               | 2               | 2         | -              | -         | 2            | 2         |
| 03. Kapuas               | 3               | 3         | 3              | 3         | 6            | 6         |
| 04. Mukok                | -               | -         | -              | -         | -            | -         |
| 05. Jangkang             | 2               | 2         | 1              | 1         | 3            | 3         |
| 06. Bonti                | 2               | 2         | -              | -         | 2            | 2         |
| 07. Parindu              | -               | -         | 1              | 1         | 1            | 1         |
| 08. Tayan Hilir          | 1               | 1         | 1              | 1         | 2            | 2         |
| 09. Balai                | 1               | 1         | 1              | 1         | 2            | 2         |
| 10. Tayan Hulu           | 2               | 2         | 2              | 2         | 4            | 4         |
| 11. Kembayan             | 1               | 1         | 1              | 1         | 2            | 2         |
| 12. Beduai               | 1               | 1         | -              | -         | 1            | 1         |
| 13. Noyan                | 1               | 1         | -              | -         | 1            | 1         |
| 14. Sekayam              | 2               | 2         | -              | 1         | 2            | 3         |
| 15. Entikong             | -               | -         | -              | -         | -            | -         |
| <b>Kabupaten Sanggau</b> | <b>19</b>       | <b>19</b> | <b>10</b>      | <b>11</b> | <b>29</b>    | <b>30</b> |

Lanjutan Tabel/*Continued Table 4.1.7*

| Kecamatan<br>Subdistrict | Guru /Teachers |            |                |           |              |            |
|--------------------------|----------------|------------|----------------|-----------|--------------|------------|
|                          | Negeri/Public  |            | Swasta/Private |           | Jumlah/Total |            |
|                          | 2020/2021      | 2021/2022  | 2020/2021      | 2021/2022 | 2020/2021    | 2021/2022  |
| (1)                      | (8)            | (9)        | (10)           | (11)      | (12)         | (13)       |
| 01. Toba                 | 15             | 13         | -              | -         | 15           | 13         |
| 02. Meliau               | 35             | 33         | -              | -         | 35           | 33         |
| 03. Kapuas               | 86             | 74         | 35             | 33        | 121          | 107        |
| 04. Mukok                | -              | -          | -              | -         | -            | -          |
| 05. Jangkang             | 30             | 28         | 8              | 6         | 38           | 34         |
| 06. Bonti                | 19             | 17         | -              | -         | 19           | 17         |
| 07. Parindu              | -              | -          | 26             | 21        | 26           | 21         |
| 08. Tayan Hilir          | 30             | 28         | 13             | 11        | 43           | 39         |
| 09. Balai                | 14             | 12         | 13             | 7         | 27           | 19         |
| 10. Tayan Hulu           | 31             | 31         | 5              | 10        | 36           | 41         |
| 11. Kembayan             | 33             | 29         | 7              | 6         | 40           | 35         |
| 12. Beduai               | 24             | 22         | -              | -         | 24           | 22         |
| 13. Noyan                | 11             | 11         | -              | -         | 11           | 11         |
| 14. Sekyam               | 68             | 65         | -              | 5         | 68           | 70         |
| 15. Entikong             | -              | -          | -              | -         | -            | -          |
| <b>Kabupaten Sanggau</b> | <b>396</b>     | <b>363</b> | <b>107</b>     | <b>99</b> | <b>503</b>   | <b>462</b> |

Lanjutan Tabel/Continued Table 4.1.7

| Kecamatan<br>Subdistrict | Murid/Students |              |                |              |              |              |
|--------------------------|----------------|--------------|----------------|--------------|--------------|--------------|
|                          | Negeri/Public  |              | Swasta/Private |              | Jumlah/Total |              |
|                          | 2020/2021      | 2021/2022    | 2020/2021      | 2021/2022    | 2020/2021    | 2021/2022    |
| (1)                      | (14)           | (15)         | (16)           | (17)         | (18)         | (19)         |
| 01. Toba                 | 290            | 240          | -              | -            | 290          | 240          |
| 02. Meliau               | 652            | 678          | -              | -            | 652          | 678          |
| 03. Kapuas               | 1 723          | 1 696        | 673            | 661          | 2 396        | 2 357        |
| 04. Mukok                | -              | -            | -              | -            | -            | -            |
| 05. Jangkang             | 736            | 801          | 190            | 182          | 926          | 983          |
| 06. Bonti                | 430            | 468          | -              | -            | 430          | 468          |
| 07. Parindu              | -              | -            | 383            | 358          | 383          | 358          |
| 08. Tayan Hilir          | 652            | 628          | 74             | 90           | 726          | 718          |
| 09. Balai                | 216            | 288          | 240            | 186          | 456          | 474          |
| 10. Tayan Hulu           | 403            | 461          | 102            | 106          | 505          | 567          |
| 11. Kembayan             | 690            | 720          | 57             | 36           | 747          | 756          |
| 12. Beduai               | 429            | 439          | -              | -            | 429          | 439          |
| 13. Noyan                | 132            | 123          | -              | -            | 132          | 123          |
| 14. Sekayam              | 1 448          | 1 512        | -              | 26           | 1 448        | 1 538        |
| 15. Entikong             | -              | -            | -              | -            | -            | -            |
| <b>Kabupaten Sanggau</b> | <b>7 801</b>   | <b>8 054</b> | <b>1 719</b>   | <b>1 645</b> | <b>9 520</b> | <b>9 699</b> |

Sumber/Source: Kementerian Pendidikan, Kebudayaan, Riset, dan Teknologi, Sistem Data Pokok Pendidikan, data semester ganjil/  
Ministry of Education, Culture, Research, and Technology, Basic Education Data System, odd semester

**Tabel**  
**Table** 4.1.8

**Jumlah Sekolah, Guru, dan Murid Sekolah Menengah Kejuruan (SMK) di Bawah Kementerian Pendidikan dan Kebudayaan Menurut Kecamatan di Kabupaten Sanggau, 2020/2021 dan 2021/2022**

*Number of Schools, Teachers, and Pupils in Vocational High Schools Under The Ministry of Education and Culture by Subdistrict in Sanggau Regency, 2020/2021 dan 2021/2022*

| Kecamatan<br>Subdistrict | Sekolah/Schools |           |                |           |              |           |
|--------------------------|-----------------|-----------|----------------|-----------|--------------|-----------|
|                          | Negeri/Public   |           | Swasta/Private |           | Jumlah/Total |           |
|                          | 2020/2021       | 2021/2022 | 2020/2021      | 2021/2022 | 2020/2021    | 2021/2022 |
| (1)                      | (2)             | (3)       | (4)            | (5)       | (6)          | (7)       |
| 01. Toba                 | -               | -         | -              | -         | -            | -         |
| 02. Meliau               | -               | -         | 2              | 2         | 2            | 2         |
| 03. Kapuas               | 1               | 1         | 3              | 3         | 4            | 4         |
| 04. Mukok                | 1               | 1         | -              | -         | 1            | 1         |
| 05. Jangkang             | -               | -         | -              | -         | -            | -         |
| 06. Bonti                | -               | -         | -              | -         | -            | -         |
| 07. Parindu              | 1               | 1         | -              | -         | 1            | 1         |
| 08. Tayan Hilir          | -               | -         | 2              | 2         | 2            | 2         |
| 09. Balai                | 1               | 1         | -              | -         | 1            | 1         |
| 10. Tayan Hulu           | -               | -         | 2              | 2         | 2            | 2         |
| 11. Kembayan             | -               | -         | 1              | 1         | 1            | 1         |
| 12. Beduai               | -               | -         | -              | -         | -            | -         |
| 13. Noyan                | 1               | 1         | -              | -         | 1            | 1         |
| 14. Sekayam              | -               | -         | 1              | 1         | 1            | 1         |
| 15. Entikong             | 1               | 1         | 1              | 1         | 2            | 2         |
| <b>Kabupaten Sanggau</b> | <b>6</b>        | <b>6</b>  | <b>12</b>      | <b>12</b> | <b>18</b>    | <b>18</b> |

Lanjutan Tabel/Continued Table 4.1.8

| Kecamatan<br>Subdistrict | Guru /Teachers |            |                |            |              |            |
|--------------------------|----------------|------------|----------------|------------|--------------|------------|
|                          | Negeri/Public  |            | Swasta/Private |            | Jumlah/Total |            |
|                          | 2020/2021      | 2021/2022  | 2020/2021      | 2021/2022  | 2020/2021    | 2021/2022  |
| (1)                      | (8)            | (9)        | (10)           | (11)       | (12)         | (13)       |
| 01. Toba                 | -              | -          | -              | -          | -            | -          |
| 02. Meliau               | -              | -          | 43             | 34         | 43           | 34         |
| 03. Kapuas               | 43             | 39         | 41             | 41         | 84           | 80         |
| 04. Mukok                | 14             | 14         | -              | -          | 14           | 14         |
| 05. Jangkang             | -              | -          | -              | -          | -            | -          |
| 06. Bonti                | -              | -          | -              | -          | -            | -          |
| 07. Parindu              | 26             | 25         | -              | -          | 26           | 25         |
| 08. Tayan Hilir          | -              | -          | 25             | 32         | 25           | 32         |
| 09. Balai                | 25             | 26         | -              | -          | 25           | 26         |
| 10. Tayan Hulu           | -              | -          | 35             | 27         | 35           | 27         |
| 11. Kembayan             | -              | -          | 6              | 6          | 6            | 6          |
| 12. Beduai               | -              | -          | -              | -          | -            | -          |
| 13. Noyan                | 13             | 13         | -              | -          | 13           | 13         |
| 14. Sekayam              | -              | -          | 12             | 9          | 12           | 9          |
| 15. Entikong             | 36             | 36         | 8              | 9          | 44           | 45         |
| <b>Kabupaten Sanggau</b> | <b>157</b>     | <b>153</b> | <b>170</b>     | <b>158</b> | <b>327</b>   | <b>311</b> |

Lanjutan Tabel/Continued Table 4.1.8

| Kecamatan<br>Subdistrict | Murid/Students |              |                |              |              |              |
|--------------------------|----------------|--------------|----------------|--------------|--------------|--------------|
|                          | Negeri/Public  |              | Swasta/Private |              | Jumlah/Total |              |
|                          | 2020/2021      | 2021/2022    | 2020/2021      | 2021/2022    | 2020/2021    | 2021/2022    |
| (1)                      | (14)           | (15)         | (16)           | (17)         | (18)         | (19)         |
| 01. Toba                 | -              | -            | -              | -            | -            | -            |
| 02. Meliau               | -              | -            | 742            | 637          | 742          | 637          |
| 03. Kapuas               | 819            | 821          | 884            | 775          | 1703         | 1596         |
| 04. Mukok                | 225            | 199          | -              | -            | 225          | 199          |
| 05. Jangkang             | -              | -            | -              | -            | -            | -            |
| 06. Bonti                | -              | -            | -              | -            | -            | -            |
| 07. Parindu              | 552            | 681          | -              | -            | 552          | 681          |
| 08. Tayan Hilir          | -              | -            | 768            | 800          | 768          | 800          |
| 09. Balai                | 697            | 778          | -              | -            | 697          | 778          |
| 10. Tayan Hulu           | -              | -            | 867            | 923          | 867          | 923          |
| 11. Kembayan             | -              | -            | 215            | 222          | 215          | 222          |
| 12. Beduai               | -              | -            | -              | -            | -            | -            |
| 13. Noyan                | 186            | 211          | -              | -            | 186          | 211          |
| 14. Sekayam              | -              | -            | 300            | 219          | 300          | 219          |
| 15. Entikong             | 773            | 836          | 49             | 30           | 822          | 866          |
| <b>Kabupaten Sanggau</b> | <b>3 252</b>   | <b>3 526</b> | <b>3 825</b>   | <b>3 606</b> | <b>7 077</b> | <b>7 132</b> |

Sumber/Source: Kementerian Pendidikan, Kebudayaan, Riset, dan Teknologi, Sistem Data Pokok Pendidikan, data semester ganjil/  
Ministry of Education, Culture, Research, and Technology, Basic Education Data System, odd semester

**Tabel 4.1.9** Jumlah Sekolah, Guru, dan Murid Madrasah Aliyah (MA) di Bawah Kementerian Agama Menurut Kecamatan di Kabupaten Sanggau, 2020/2021 dan 2021/2022  
**Number of Schools, Teachers, and Pupils in Madrasah Aliyah (MA) Under the Ministry of Religious Affairs by Subdistrict in Sanggau Regency, 2020/2021 and 2021/2022**

| Kecamatan<br>Subdistrict | Sekolah/Schools |           |                |           |              |           |
|--------------------------|-----------------|-----------|----------------|-----------|--------------|-----------|
|                          | Negeri/Public   |           | Swasta/Private |           | Jumlah/Total |           |
|                          | 2020/2021       | 2021/2022 | 2020/2021      | 2021/2022 | 2020/2021    | 2021/2022 |
| (1)                      | (2)             | (3)       | (4)            | (5)       | (6)          | (7)       |
| 01. Toba                 | 1               | 1         | -              | -         | 1            | 1         |
| 02. Meliau               | -               | -         | -              | -         | -            | -         |
| 03. Kapuas               | -               | -         | -              | -         | -            | -         |
| 04. Mukok                | -               | -         | 1              | 1         | 1            | 1         |
| 05. Jangkang             | -               | -         | 1              | 1         | 1            | 1         |
| 06. Bonti                | -               | -         | -              | -         | -            | -         |
| 07. Parindu              | -               | -         | -              | -         | -            | -         |
| 08. Tayan Hilir          | -               | -         | -              | -         | -            | -         |
| 09. Balai                | -               | -         | -              | -         | -            | -         |
| 10. Tayan Hulu           | -               | -         | -              | -         | -            | -         |
| 11. Kembayan             | -               | -         | -              | -         | -            | -         |
| 12. Beduai               | -               | -         | -              | -         | -            | -         |
| 13. Noyan                | -               | -         | -              | -         | -            | -         |
| 14. Sekayam              | -               | -         | -              | -         | -            | -         |
| 15. Entikong             | -               | -         | -              | -         | -            | -         |
| <b>Kabupaten Sanggau</b> | <b>1</b>        | <b>1</b>  | <b>2</b>       | <b>2</b>  | <b>3</b>     | <b>3</b>  |



Lanjutan Tabel/Continued Table 4.1.9

| Kecamatan<br>Subdistrict | Guru /Teachers |           |                |           |              |           |
|--------------------------|----------------|-----------|----------------|-----------|--------------|-----------|
|                          | Negeri/Public  |           | Swasta/Private |           | Jumlah/Total |           |
|                          | 2020/2021      | 2021/2022 | 2020/2021      | 2021/2022 | 2020/2021    | 2021/2022 |
| (1)                      | (8)            | (9)       | (10)           | (11)      | (12)         | (13)      |
| 01. Toba                 | 23             | 32        | -              | -         | 23           | 32        |
| 02. Meliau               | -              | -         | -              | -         | -            | -         |
| 03. Kapuas               | -              | -         | -              | -         | -            | -         |
| 04. Mukok                | -              | -         | 8              | 9         | 8            | 9         |
| 05. Jangkang             | -              | -         | 13             | 13        | 13           | 13        |
| 06. Bonti                | -              | -         | -              | -         | -            | -         |
| 07. Parindu              | -              | -         | -              | -         | -            | -         |
| 08. Tayan Hilir          | -              | -         | -              | -         | -            | -         |
| 09. Balai                | -              | -         | -              | -         | -            | -         |
| 10. Tayan Hulu           | -              | -         | -              | -         | -            | -         |
| 11. Kembayan             | -              | -         | -              | -         | -            | -         |
| 12. Beduai               | -              | -         | -              | -         | -            | -         |
| 13. Noyan                | -              | -         | -              | -         | -            | -         |
| 14. Sekayam              | -              | -         | -              | -         | -            | -         |
| 15. Entikong             | -              | -         | -              | -         | -            | -         |
| <b>Kabupaten Sanggau</b> | <b>23</b>      | <b>32</b> | <b>21</b>      | <b>22</b> | <b>44</b>    | <b>54</b> |

Lanjutan Tabel/Continued Table 4.1.9

| Kecamatan<br>Subdistrict | Murid/Students |            |                |            |              |            |
|--------------------------|----------------|------------|----------------|------------|--------------|------------|
|                          | Negeri/Public  |            | Swasta/Private |            | Jumlah/Total |            |
|                          | 2020/2021      | 2021/2022  | 2020/2021      | 2021/2022  | 2020/2021    | 2021/2022  |
| (1)                      | (14)           | (15)       | (16)           | (17)       | (18)         | (19)       |
| 01. Toba                 | 340            | 332        | -              | -          | 340          | 332        |
| 02. Meliau               | -              | -          | -              | -          | -            | -          |
| 03. Kapuas               | -              | -          | -              | -          | -            | -          |
| 04. Mukok                | -              | -          | 53             | 46         | 53           | 46         |
| 05. Jangkang             | -              | -          | 71             | 71         | 71           | 71         |
| 06. Bonti                | -              | -          | -              | -          | -            | -          |
| 07. Parindu              | -              | -          | -              | -          | -            | -          |
| 08. Tayan Hilir          | -              | -          | -              | -          | -            | -          |
| 09. Balai                | -              | -          | -              | -          | -            | -          |
| 10. Tayan Hulu           | -              | -          | -              | -          | -            | -          |
| 11. Kembayan             | -              | -          | -              | -          | -            | -          |
| 12. Beduai               | -              | -          | -              | -          | -            | -          |
| 13. Noyan                | -              | -          | -              | -          | -            | -          |
| 14. Sekayam              | -              | -          | -              | -          | -            | -          |
| 15. Entikong             | -              | -          | -              | -          | -            | -          |
| <b>Kabupaten Sanggau</b> | <b>340</b>     | <b>332</b> | <b>124</b>     | <b>117</b> | <b>464</b>   | <b>449</b> |

Sumber/ Source: Kementerian Agama, EMIS, Data Semester Ganjil/ Ministry of Religious Affairs, EMIS, Odd Semester Data

**Tabel 4.1.10** Jumlah Desa<sup>1</sup>/Kelurahan yang Memiliki Fasilitas Sekolah Menurut Kecamatan dan Tingkat Pendidikan di Kabupaten Sanggau, 2019– 2021  
*Number of Villages<sup>1</sup>/Kelurahan Having Educational Facilities by Subdistrict and Educational Level in Sanggau Regency, 2019– 2021*

| Kecamatan<br>Subdistrict | SD<br>Primary School |            |            |
|--------------------------|----------------------|------------|------------|
|                          | 2019                 | 2020       | 2021       |
| (1)                      | (2)                  | (3)        | (4)        |
| 01. T o b a              | 7                    | 7          | 7          |
| 02. M e l i a u          | 19                   | 19         | 19         |
| 03. K a p u a s          | 26                   | 26         | 26         |
| 04. M u k o k            | 9                    | 9          | 10         |
| 05. J a n g k a n g      | 11                   | 11         | 12         |
| 06. B o n t i            | 9                    | 9          | 10         |
| 07. P a r i n d u        | 14                   | 14         | 14         |
| 08. T a y a n H i l i r  | 15                   | 15         | 16         |
| 09. B a l a i            | 12                   | 12         | 11         |
| 10. T a y a n H u l u    | 11                   | 11         | 11         |
| 11. K e m b a y a n      | 11                   | 11         | 12         |
| 12. B e d u a i          | 5                    | 5          | 5          |
| 13. N o y a n            | 5                    | 5          | 5          |
| 14. S e k a y a m        | 10                   | 10         | 11         |
| 15. E n t i k o n g      | 5                    | 5          | 5          |
| <b>Kabupaten Sanggau</b> | <b>169</b>           | <b>169</b> | <b>174</b> |

Lanjutan Tabel/Continued Table 4.1.10

| Kecamatan<br>Subdistrict | SMP<br>Junior High School |            |            |
|--------------------------|---------------------------|------------|------------|
|                          | 2019                      | 2020       | 2021       |
| (1)                      | (5)                       | (6)        | (7)        |
| 01. T o b a              | 4                         | 4          | 4          |
| 02. M e l i a u          | 9                         | 10         | 10         |
| 03. K a p u a s          | 18                        | 19         | 18         |
| 04. M u k o k            | 5                         | 5          | 5          |
| 05. J a n g k a n g      | 10                        | 10         | 10         |
| 06. B o n t i            | 6                         | 6          | 7          |
| 07. P a r i n d u        | 7                         | 7          | 7          |
| 08. T a y a n H i l i r  | 9                         | 9          | 10         |
| 09. B a l a i            | 6                         | 6          | 6          |
| 10. T a y a n H u l u    | 5                         | 5          | 5          |
| 11. K e m b a y a n      | 6                         | 6          | 6          |
| 12. B e d u a i          | 3                         | 3          | 3          |
| 13. N o y a n            | 3                         | 3          | 3          |
| 14. S e k a y a m        | 7                         | 8          | 7          |
| 15. E n t i k o n g      | 4                         | 4          | 4          |
| <b>Kabupaten Sanggau</b> | <b>102</b>                | <b>105</b> | <b>105</b> |

Lanjutan Tabel/*Continued Table* 4.1.10

| Kecamatan<br>Subdistrict | SMA<br>Senior High School |           |           |
|--------------------------|---------------------------|-----------|-----------|
|                          | 2019                      | 2020      | 2021      |
| (1)                      | (8)                       | (9)       | (10)      |
| 01. T o b a              | 1                         | 1         | 1         |
| 02. M e l i a u          | 2                         | 2         | 2         |
| 03. K a p u a s          | 4                         | 4         | 4         |
| 04. M u k o k            | -                         | -         | -         |
| 05. J a n g k a n g      | 3                         | 3         | 3         |
| 06. B o n t i            | 2                         | 2         | 2         |
| 07. P a r i n d u        | 1                         | 1         | 1         |
| 08. T a y a n H i l i r  | 4                         | 4         | 3         |
| 09. B a l a i            | 2                         | 2         | 2         |
| 10. T a y a n H u l u    | 3                         | 3         | 3         |
| 11. K e m b a y a n      | 1                         | 1         | 1         |
| 12. B e d u a i          | 1                         | 1         | 1         |
| 13. N o y a n            | 1                         | 1         | 1         |
| 14. S e k a y a m        | 2                         | 2         | 2         |
| 15. E n t i k o n g      | -                         | -         | -         |
| <b>Kabupaten Sanggau</b> | <b>27</b>                 | <b>27</b> | <b>26</b> |

Lanjutan Tabel/*Continued Table 4.1.10*

| Kecamatan<br>Subdistrict | SMK<br>Vocational School |           |           |
|--------------------------|--------------------------|-----------|-----------|
|                          | 2019                     | 2020      | 2021      |
| (1)                      | (11)                     | (12)      | (13)      |
| 01. T o b a              | -                        | -         | -         |
| 02. M e l i a u          | 1                        | 1         | 1         |
| 03. K a p u a s          | 3                        | 3         | 2         |
| 04. M u k o k            | -                        | 1         | 1         |
| 05. J a n g k a n g      | -                        | -         | 1         |
| 06. B o n t i            | -                        | -         | 1         |
| 07. P a r i n d u        | 2                        | 2         | 2         |
| 08. T a y a n H i l i r  | 2                        | 2         | 3         |
| 09. B a l a i            | 1                        | 1         | 1         |
| 10. T a y a n H u l u    | 1                        | 1         | 1         |
| 11. K e m b a y a n      | 1                        | 1         | 1         |
| 12. B e d u a i          | -                        | -         | -         |
| 13. N o y a n            | 1                        | 1         | 1         |
| 14. S e k a y a m        | 1                        | 1         | 1         |
| 15. E n t i k o n g      | 1                        | 1         | 1         |
| <b>Kabupaten Sanggau</b> | <b>14</b>                | <b>15</b> | <b>17</b> |

Lanjutan Tabel/*Continued Table 4.1.10*

| Kecamatan<br>Subdistrict | Perguruan Tinggi<br>University |          |          |
|--------------------------|--------------------------------|----------|----------|
|                          | 2019                           | 2020     | 2021     |
| (1)                      | (14)                           | (15)     | (16)     |
| 01. T o b a              | -                              | -        | -        |
| 02. M e l i a u          | -                              | -        | -        |
| 03. K a p u a s          | 1                              | 1        | 1        |
| 04. M u k o k            | -                              | -        | -        |
| 05. J a n g k a n g      | -                              | -        | -        |
| 06. B o n t i            | -                              | -        | -        |
| 07. P a r i n d u        | -                              | -        | -        |
| 08. T a y a n H i l i r  | -                              | -        | -        |
| 09. B a l a i            | -                              | -        | -        |
| 10. T a y a n H u l u    | 1                              | -        | -        |
| 11. K e m b a y a n      | -                              | -        | -        |
| 12. B e d u a i          | -                              | -        | -        |
| 13. N o y a n            | -                              | -        | -        |
| 14. S e k a y a m        | -                              | -        | -        |
| 15. E n t i k o n g      | 1                              | 1        | 1        |
| <b>Kabupaten Sanggau</b> | <b>3</b>                       | <b>2</b> | <b>2</b> |

Catatan/*Note* :<sup>1</sup> Desa pada tabel ini termasuk Unit Permukiman Transmigrasi (UPT) yang masih dibina oleh kementerian terkait dan nagari di Provinsi Sumatera Barat/*Villages in this table include Transmigration Settlement Unit which is still fostered by the relevant ministries and the nagari in the Province of Sumatera Barat*

Sumber : BPS, Pendataan Potensi Desa (Podes)/

Source : BPS-Statistics Indonesia, Village Potential Data Collection

**Tabel 4.1.11 Angka Partisipasi Murni (APM) dan Angka Partisipasi Kasar (APK) Menurut Jenjang Pendidikan di Kabupaten Sanggau, 2020 dan 2021**  
**Net Participation Rates and Gross Participation Rates by Educational Level in Sanggau Regency, 2020 and 2021**

| Jenjang Pendidikan<br>Educational Level | Angka Partisipasi Murni (APM)<br>Net Participation Rates |       | Angka Partisipasi Kasar (APK)<br>Gross Participation Rates |        |
|---|--|-------|--|--------|
|   | 2020   | 2021  | 2020   | 2021   |
| (1)                                     | (2)  | (3)   | (4)  | (5)    |
| SD/MI<br>Elementary School              | 97,06  | 97,58 | 109,54   | 108,85 |
| SMP/MTs<br>Junior High School           | 65,84  | 65,32 | 81,13  | 80,00  |
| SMA/SMK/MA<br>Senior High School        | 42,50  | 43,39 | 71,07  | 74,26  |

Sumber : BPS, Survei Sosial Ekonomi Nasional (Susenas)/  
 Source : BPS-Statistics Indonesia, National Socioeconomic Survey



**Tabel 4.1.12** **Persentase Penduduk Berumur 15 Tahun ke Atas yang Melek Huruf Menurut Kelompok Umur di Kabupaten Sanggau, 2020 dan 2021**  
**Percentage of Literate People Aged 15 Years and Over by Age Group in Sanggau Regency, 2020 and 2021**

| <b>Kelompok Umur</b><br><i>Age Group</i> | <b>2020</b> | <b>2021</b> |
|--|-------------|-------------|
| (1)                                      | (2)         | (3)         |
| 15–19                                    | ...         | ...         |
| 20–24                                    | ...         | ...         |
| 25–29                                    | ...         | ...         |
| 30–34                                    | ...         | ...         |
| 35–39                                    | ...         | ...         |
| 40–44                                    | ...         | ...         |
| 45–49                                    | ...         | ...         |
| 50+                                      | ...         | ...         |
| <b>Jumlah/Total</b>                      | ...         | ...         |
| <b>15–24</b>                             | ...         | ...         |
| <b>15–44</b>                             | ...         | ...         |
| <b>15+</b>                               | ...         | ...         |
| <b>45+</b>                               | ...         | ...         |

Sumber : BPS, Survei Sosial Ekonomi Nasional (Susenas)/

Source : BPS-Statistics Indonesia, National Socioeconomic Survey

**Tabel** 4.1.13 **Perkembangan Jumlah Sekolah, Murid, dan Guru SMA di Kabupaten Sanggau, 2000-2021**  
**Trend of Number of Schools, Students, Teachers of Senior High School in Sanggau Regency, 2000-2021**

| Tahun/<br>Year | Sekolah/<br>School | Guru/<br>Teacher | Murid/<br>Students |
|----------------|--------------------|------------------|--------------------|
| (1)            | (2)                | (3)              | (4)                |
| 2000           | 30                 | 381              | 8 179              |
| 2001           | 33                 | 391              | 8 882              |
| 2002           | 33                 | 325              | 8 833              |
| 2003           | 33                 | 325              | 8 833              |
| 2004           | 33                 | 452              | 9 331              |
| 2005           | 33                 | 417              | 8 000              |
| 2006           | 33                 | 417              | 8 158              |
| 2007           | 33                 | 478              | 8 320              |
| 2008           | 33                 | 490              | 8 222              |
| 2009           | 26                 | 458              | 8 657              |
| 2010           | 26                 | 413              | 9 342              |
| 2011           | 25                 | 390              | 9 469              |
| 2012           | 25                 | 425              | 10 421             |
| 2013           | 25                 | 327              | 6 969              |
| 2014           | 24                 | 441              | 7 011              |
| 2016           | 24                 | 460              | 7 149              |
| 2017           | 25                 | 345              | 8 567              |
| 2018           | 25                 | 412              | 8 326              |
| 2019           | 28                 | 456              | 9 034              |
| 2020           | 29                 | 503              | 9 520              |
| <b>2021</b>    | <b>30</b>          | <b>462</b>       | <b>9 699</b>       |

Sumber : Dinas Pendidikan dan Kebudayaan Kabupaten Sanggau dan Kementerian Pendidikan dan Kebudayaan, Data Semester Ganjil /  
 Source : Regional Office of Education and Culture of Sanggau Regency and Ministry of Educations and Culture, Odd Semester Data

**Tabel 4.1.14** Penduduk Usia Sekolah di Kabupaten Sanggau Menurut Kelompok Umur Kecamatan dan Jenis Kelamin, 2020  
**Table 4.1.14** Population Of School Age in Sanggau Regency by Age Group Sex and Subdistrict, 2020

| Kecamatan/<br>Subdistrict | 5 – 6 / Years Old  |                      |                  | 7 – 12 / Years Old |                      |                  |
|---------------------------|--------------------|----------------------|------------------|--------------------|----------------------|------------------|
|                           | Laki-Laki/<br>Male | Perempuan/<br>Female | Jumlah/<br>Total | Laki-Laki/<br>Male | Perempuan/<br>Female | Jumlah/<br>Total |
| (1)                       | (2)                | (3)                  | (4)              | (5)                | (6)                  | (7)              |
| 01. T o b a               | 247                | 249                  | 496              | 736                | 741                  | 1477             |
| 02. M e l i a u           | 992                | 938                  | 1930             | 2913               | 2617                 | 5530             |
| 03. K a p u a s           | 1573               | 1532                 | 3105             | 4463               | 4429                 | 8892             |
| 04. M u k o k             | 381                | 369                  | 750              | 1113               | 1009                 | 2122             |
| 05. J a n g k a n g       | 578                | 523                  | 1101             | 1881               | 1645                 | 3526             |
| 06. B o n t i             | 448                | 452                  | 900              | 1328               | 1296                 | 2624             |
| 07. P a r i n d u         | 764                | 732                  | 1496             | 2191               | 2020                 | 4211             |
| 08. T a y a n H i l i r   | 705                | 668                  | 1373             | 1998               | 1846                 | 3844             |
| 09. B a l a i             | 618                | 513                  | 1131             | 603                | 460                  | 1063             |
| 10. T a y a n H u l u     | 737                | 709                  | 1446             | 2135               | 1997                 | 4132             |
| 11. K e m b a y a n       | 564                | 539                  | 1103             | 1764               | 1613                 | 3377             |
| 12. B e d u a i           | 227                | 206                  | 433              | 664                | 604                  | 1268             |
| 13. N o y a n             | 239                | 236                  | 475              | 632                | 610                  | 1242             |
| 14. S e k a y a m         | 773                | 724                  | 1497             | 2162               | 1999                 | 4161             |
| 15. E n t i k o n g       | 443                | 431                  | 874              | 1150               | 1115                 | 2265             |
| <b>2020</b>               | <b>9 289</b>       | <b>8 821</b>         | <b>18 110</b>    | <b>25 733</b>      | <b>24 001</b>        | <b>49 734</b>    |

Lanjutan Tabel/ Continued Table 4.1.14

| Kecamatan/<br>Subdistrict | 13 – 15 / Years Old |                      |                  | 16 – 18 / Years Old |                      |                  |
|---------------------------|---------------------|----------------------|------------------|---------------------|----------------------|------------------|
|                           | Laki-Laki/<br>Male  | Perempuan/<br>Female | Jumlah/<br>Total | Laki-Laki/<br>Male  | Perempuan/<br>Female | Jumlah/<br>Total |
| (1)                       | (8)                 | (9)                  | (10)             | (11)                | (12)                 | (13)             |
| 01. Toba                  | 341                 | 334                  | 675              | 321                 | 307                  | 628              |
| 02. Meliau                | 1 368               | 1 189                | 2 557            | 1 292               | 1 124                | 2 416            |
| 03. Kapuas                | 2 149               | 2 212                | 4 361            | 2 191               | 2 348                | 4 539            |
| 04. Mukok                 | 505                 | 415                  | 920              | 436                 | 349                  | 785              |
| 05. Jangkang              | 952                 | 846                  | 1 798            | 918                 | 857                  | 1 775            |
| 06. Bonti                 | 613                 | 555                  | 1 168            | 556                 | 468                  | 1 024            |
| 07. Parindu               | 1 001               | 933                  | 933              | 899                 | 908                  | 1 807            |
| 08. Tayan Hilir           | 919                 | 814                  | 1 733            | 888                 | 763                  | 1 651            |
| 09. Balai                 | 418                 | 394                  | 812              | 1 261               | 1 138                | 2 399            |
| 10. Tayan Hulu            | 1 010               | 921                  | 921              | 945                 | 879                  | 1 824            |
| 11. Kembayan              | 849                 | 725                  | 1 574            | 757                 | 608                  | 1 365            |
| 12. Beduai                | 304                 | 290                  | 594              | 269                 | 273                  | 542              |
| 13. Noyan                 | 267                 | 243                  | 510              | 272                 | 234                  | 506              |
| 14. Sekayam               | 956                 | 891                  | 1 847            | 886                 | 845                  | 1 731            |
| 15. Entikong              | 484                 | 444                  | 928              | 482                 | 418                  | 900              |
| <b>2020</b>               | <b>10 125</b>       | <b>11 206</b>        | <b>21 331</b>    | <b>12 373</b>       | <b>11 519</b>        | <b>23 892</b>    |

Sumber : Sensus Penduduk (SP) 2010 dan Proyeksi Penduduk Indonesia 2010-2035, BPS/  
Source : 2010 Population Census and Indonesia Population Projection 2010-2035, BPS-Statistics Indonesia

**Tabel 4.1.15** **Persentase Penduduk Usia 7–24 Tahun Menurut Jenis Kelamin, Kelompok Umur Sekolah, dan Partisipasi Sekolah di Kabupaten Sanggau, 2021**  
**Percentage of Population Aged 7-24 Years by Sex, Age Group, and School Participation in Sanggau Regency, 2021**

| Jenis Kelamin dan Kelompok Umur Sekolah/<br>Sex and School Age Group | Partisipasi Sekolah/School Participation                   |                                    |   |
|--|--|------------------------------------|---|
|  | Tidak/Belum Pernah Sekolah /<br>Not/Never Attending School | Masih Sekolah/<br>Attending School | Tidak Sekolah Lagi/<br>Not Attending School Anymore |
| (1)  | (2)  | (3)                                | (4)   |
| <b>Laki-Laki/ Male</b>   |  |                                    |   |
| 7-12   | 69.73  | 57.55                              | 0.35  |
| 13-15  | -  | 21.53                              | 5.74  |
| 16-18  | -  | 15.15                              | 16.34   |
| 19-24  | 30.27  | 5.77                               | 77.57   |
| 7-24   | 100.00   | 100.00                             | 100.00  |
| <b>Perempuan/ Female</b>   |  |                                    |   |
| 7-12   | 44.78  | 55.77                              | 0.28  |
| 13-15  | -  | 21.72                              | 2.44  |
| 16-18  | -  | 13.70                              | 24.32   |
| 19-24  | 55.22  | 8.81                               | 72.96   |
| 7-24   | 100.00   | 100.00                             | 100.00  |
| <b>Laki-Laki+Perempuan/ Male+Female</b>                              |  |                                    |   |
| 7-12   | 57.45  | 56.67                              | 0.32  |
| 13-15  | -  | 21.62                              | 4.18  |
| 16-18  | -  | 14.43                              | 20.12   |
| 19-24  | 42.55  | 7.28                               | 75.38   |
| 7-24   | 100.00   | 100.00                             | 100.00  |

Sumber : Survei Sosial Ekonomi Nasional Maret, BPS/  
 Source : March National Socio-Economic Survey, BPS-Statistics Indonesia

## 4.2 KESEHATAN HEALTH

**Tabel 4.2.1** Jumlah Desa<sup>1</sup>/Kelurahan Yang Memiliki Sarana Kesehatan Menurut Kecamatan di Kabupaten Sanggau, 2019–2021  
*Number of Villages<sup>1</sup>/Kelurahan Having Health Facilities by Subdistrict in Sanggau Regency, 2019–2021*

| Kecamatan<br>Subdistrict | Rumah Sakit<br>Hospital |          |          |
|--------------------------|-------------------------|----------|----------|
|                          | 2019                    | 2020     | 2021     |
| (1)                      | (2)                     | (3)      | (4)      |
| 01. Toba                 | -                       | -        | -        |
| 02. Meliau               | -                       | -        | -        |
| 03. Kapuas               | 2                       | 2        | 2        |
| 04. Mukok                | -                       | -        | -        |
| 05. Jangkang             | -                       | -        | -        |
| 06. Bonti                | -                       | -        | -        |
| 07. Parindu              | -                       | -        | -        |
| 08. Tayan Hilir          | -                       | -        | -        |
| 09. Balai                | -                       | -        | -        |
| 10. Tayan Hulu           | 1                       | 1        | 1        |
| 11. Kembayan             | -                       | -        | -        |
| 12. Beduai               | -                       | -        | -        |
| 13. Noyan                | -                       | -        | -        |
| 14. Sekayam              | -                       | 1        | 1        |
| 15. Entikong             | -                       | -        | -        |
| <b>Kabupaten Sanggau</b> | <b>3</b>                | <b>4</b> | <b>4</b> |

Lanjutan Tabel/*Continued Table 4.2.1*

| Kecamatan<br><i>Subdistrict</i> | Rumah Sakit Bersalin<br><i>Maternity Hospital</i> |          |          |
|---------------------------------|---|----------|----------|
|                                 | 2019  | 2020     | 2021     |
| (1)                             | (5)   | (6)      | (7)      |
| 01. T o b a                     | -   | -        | -        |
| 02. M e l i a u                 | -   | -        | -        |
| 03. K a p u a s                 | 1   | 1        | -        |
| 04. M u k o k                   | -   | -        | -        |
| 05. J a n g k a n g             | -   | -        | -        |
| 06. B o n t i                   | -   | -        | -        |
| 07. P a r i n d u               | -   | -        | -        |
| 08. T a y a n H i l i r         | -   | -        | -        |
| 09. B a l a i                   | -   | -        | -        |
| 10. T a y a n H u l u           | -   | -        | -        |
| 11. K e m b a y a n             | -   | -        | -        |
| 12. B e d u a i                 | -   | -        | -        |
| 13. N o y a n                   | -   | -        | -        |
| 14. S e k a y a m               | -   | -        | -        |
| 15. E n t i k o n g             | -   | -        | -        |
| <b>Kabupaten Sanggau</b>        | <b>1</b>  | <b>1</b> | <b>-</b> |

Lanjutan Tabel/Continued Table 4.2.1

| Kecamatan<br>Subdistrict | Poliklinik<br>Polyclinic |          |           |
|--------------------------|--------------------------|----------|-----------|
|                          | 2019                     | 2020     | 2021      |
| (1)                      | (8)                      | (9)      | (10)      |
| 01. T o b a              | -                        | 1        | -         |
| 02. M e l i a u          | 2                        | 1        | 3         |
| 03. K a p u a s          | 2                        | 2        | 5         |
| 04. M u k o k            | -                        | -        | -         |
| 05. J a n g k a n g      | 1                        | -        | -         |
| 06. B o n t i            | -                        | -        | -         |
| 07. P a r i n d u        | 1                        | -        | -         |
| 08. T a y a n H i l i r  | 2                        | 1        | 2         |
| 09. B a l a i            | -                        | 1        | -         |
| 10. T a y a n H u l u    | -                        | -        | -         |
| 11. K e m b a y a n      | 1                        | 1        | 2         |
| 12. B e d u a i          | -                        | -        | -         |
| 13. N o y a n            | -                        | -        | -         |
| 14. S e k a y a m        | 1                        | -        | -         |
| 15. E n t i k o n g      | -                        | -        | -         |
| <b>Kabupaten Sanggau</b> | <b>10</b>                | <b>7</b> | <b>12</b> |



Lanjutan Tabel/*Continued Table 4.2.1*

| Kecamatan<br><i>Subdistrict</i> | Puskesmas<br><i>Public Health Center</i> |           |           |
|---------------------------------|--|-----------|-----------|
|                                 | 2019                                     | 2020      | 2021      |
| (1)                             | (11)                                     | (12)      | (13)      |
| 01. Toba                        | 1  | 1         | 1         |
| 02. Meliau                      | 2  | 2         | 2         |
| 03. Kapuas                      | 4  | 5         | 3         |
| 04. Mukok                       | 1  | 1         | 1         |
| 05. Jangkang                    | 1  | 1         | 1         |
| 06. Bonti                       | 1  | 1         | 1         |
| 07. Parindu                     | 1  | 1         | 1         |
| 08. Tayan Hilir                 | 2  | 2         | 2         |
| 09. Balai                       | 1  | 1         | 1         |
| 10. Tayan Hulu                  | 1  | 1         | 1         |
| 11. Kembayan                    | 1  | 1         | 1         |
| 12. Beduai                      | 1  | 1         | 1         |
| 13. Noyan                       | 1  | 1         | 1         |
| 14. Sekayam                     | 1  | 1         | 1         |
| 15. Entikong                    | 1  | 1         | 1         |
| <b>Kabupaten Sanggau</b>        | <b>20</b>                                | <b>21</b> | <b>19</b> |

Lanjutan Tabel/Continued Table 4.2.1

| Kecamatan<br>Subdistrict | Puskesmas Pembantu<br>Subsidiary of Public Health Center |           |           |
|--------------------------|--|-----------|-----------|
|                          | 2019   | 2020      | 2021      |
| (1)                      | (14)   | (15)      | (16)      |
| 01. Toba                 | 4  | 4         | 1         |
| 02. Meliau               | 3  | 5         | 5         |
| 03. Kapuas               | 10   | 7         | 8         |
| 04. Mukok                | 6  | 4         | 5         |
| 05. Jangkang             | 6  | 7         | 6         |
| 06. Bonti                | 2  | 3         | 3         |
| 07. Parindu              | 5  | 6         | 6         |
| 08. Tayan Hilir          | 1  | 3         | 4         |
| 09. Balai                | 6  | 7         | 5         |
| 10. Tayan Hulu           | 5  | 5         | 4         |
| 11. Kembayan             | 2  | 5         | 5         |
| 12. Beduai               | 2  | 3         | 1         |
| 13. Noyan                | 4  | 4         | 4         |
| 14. Sekayam              | 2  | 2         | 2         |
| 15. Entikong             | 2  | 3         | -         |
| <b>Kabupaten Sanggau</b> | <b>60</b>  | <b>68</b> | <b>59</b> |

Lanjutan Tabel/*Continued Table 4.2.1*

| Kecamatan<br>Subdistrict | Apotek<br>Pharmacy |           |           |
|--------------------------|--------------------|-----------|-----------|
|                          | 2019               | 2020      | 2021      |
| (1)                      | (17)               | (18)      | (19)      |
| 01. Toba                 | -                  | -         | -         |
| 02. Meliau               | 1                  | 1         | 1         |
| 03. Kapuas               | 4                  | 3         | 3         |
| 04. Mukok                | -                  | -         | -         |
| 05. Jangkang             | -                  | -         | -         |
| 06. Bonti                | -                  | -         | -         |
| 07. Parindu              | -                  | -         | 1         |
| 08. Tayan Hilir          | 1                  | 2         | 2         |
| 09. Balai                | -                  | -         | -         |
| 10. Tayan Hulu           | 1                  | 1         | 1         |
| 11. Kembayan             | 1                  | 1         | 1         |
| 12. Beduai               | -                  | -         | -         |
| 13. Noyan                | -                  | -         | -         |
| 14. Sekayam              | 1                  | 1         | 1         |
| 15. Entikong             | 1                  | 1         | 1         |
| <b>Kabupaten Sanggau</b> | <b>10</b>          | <b>10</b> | <b>11</b> |

Catatan/Note :<sup>1</sup> Desa pada tabel ini termasuk Unit Permukiman Transmigrasi (UPT) yang masih dibina oleh kementerian terkait dan nagari di Provinsi Sumatera Barat/*Villages in this table include Transmigration Settlement Unit which is still fostered by the relevant ministries and the nagari in the Province of Sumatera Barat*

Sumber : BPS, Pendataan Potensi Desa (Podes)/

Source : BPS-Statistics Indonesia, Village Potential Data Collecting

**Tabel 4.2.2** Jumlah Tenaga Kesehatan Menurut Kecamatan di Kabupaten Sanggau, 2021  
**Table** Number of Health Human Resources by Subdistrict in Sanggau Regency, 2021

| Kecamatan<br>Subdistrict | Dokter<br>Umum<br>General<br>Practitioner | Dokter<br>Spesial<br>Medical<br>specialist | Dokter<br>Gigi <sup>1</sup><br>Dentist <sup>1</sup> | Perawat<br>Nurse | Bidan<br>Midwife | Tenaga<br>kefarmasian<br>Pharmacist |
|--------------------------|---|--|---|------------------|------------------|-------------------------------------|
| (1)                      | (2)                                       | (3)  | (4)   | (5)              | (6)              | (7)                                 |
| 01. T o b a              | 2   | -  | -   | 15               | 11               | 1                                   |
| 02. M e l i a u          | 3   | -  | 1   | 23               | 24               | 3                                   |
| 03. K a p u a s          | 30  | 27   | 4   | 227              | 97               | 18                                  |
| 04. M u k o k            | 2   | -  | -   | 9                | 11               | 1                                   |
| 05. J a n g k a n g      | 2   | -  | -   | 25               | 24               | 2                                   |
| 06. B o n t i            | 2   | -  | -   | 14               | 15               | -                                   |
| 07. P a r i n d u        | 3   | -  | -   | 20               | 32               | 2                                   |
| 08. T a y a n H i l i r  | 5   | -  | 1   | 21               | 21               | 3                                   |
| 09. B a l a i            | 1   | -  | 1   | 14               | 17               | 1                                   |
| 10. T a y a n H u l u    | 7   | 11   | 1   | 64               | 27               | 7                                   |
| 11. K e m b a y a n      | 2   | -  | -   | 14               | 15               | 3                                   |
| 12. B e d u a i          | 2   | -  | -   | 8                | 11               | -                                   |
| 13. N o y a n            | 1   | -  | -   | 13               | 10               | 1                                   |
| 14. S e k a y a m        | 6   | -  | 1   | 46               | 23               | 5                                   |
| 15. E n t i k o n g      | 3   | -  | -   | 13               | 11               | 2                                   |
| <b>Kabupaten Sanggau</b> | <b>71</b>                                 | <b>38</b>                                  | <b>9</b>  | <b>526</b>       | <b>349</b>       | <b>49</b>                           |

Lanjutan Tabel/Continued Table 4.2.2

| Kecamatan<br>Subdistrict | Tenaga<br>Kesehatan<br>Masyarakat<br>Public Health<br>worker | Tenaga<br>Kesehatan<br>Lingkungan<br>Enviromental<br>Health Worker | Tenaga Gizi<br>Nutritionist | Ahli Teknologi<br>Laboratorium Medik<br>Medical<br>Laboratory<br>Technician |
|--------------------------|--|--|-----------------------------|---|
| (1)                      | (8)  | (9)  | (10)                        | (11)  |
| 01. T o b a              | 1  | 1  | 1                           | 1   |
| 02. M e l i a u          | 1  | 1  | 3                           | 2   |
| 03. K a p u a s          | 4  | 7  | 10                          | 26  |
| 04. M u k o k            | 1  | 1  | 2                           | 1   |
| 05. J a n g k a n g      | 1  | 1  | 2                           | 1   |
| 06. B o n t i            | 2  | 1  | 1                           | 1   |
| 07. P a r i n d u        | 1  | 1  | 1                           | 2   |
| 08. T a y a n H i l i r  | 2  | 2  | 3                           | -   |
| 09. B a l a i            | -  | 1  | 2                           | 1   |
| 10. T a y a n H u l u    | 2  | 2  | 4                           | 8   |
| 11. K e m b a y a n      | -  | -  | 4                           | 1   |
| 12. B e d u a i          | 1  | -  | 1                           | 1   |
| 13. N o y a n            | 1  | 1  | 2                           | 1   |
| 14. S e k a y a m        | 1  | 2  | 3                           | 3   |
| 15. E n t i k o n g      | 1  | -  | 1                           | 2   |
| <b>Kabupaten Sanggau</b> | <b>19</b>  | <b>21</b>  | <b>40</b>                   | <b>51</b>   |

Catatan/Note: <sup>1</sup> Dokter gigi dalam tabel ini termasuk dokter spesialis gigi dan dokter gigi/Doctor in this table include dentist dan dentist specialist

Sumber/Source: Dinas Kesehatan Kabupaten Sanggau/ Health Regional Office of Sanggau Regency

**Tabel 4.2.3** Jumlah Rumah Sakit Umum, Rumah Sakit Khusus, Puskesmas, Klinik Pratama, dan Posyandu Menurut Kecamatan di Kabupaten Sanggau, 2020 dan 2021  
*Number of General Hospital, Specialized Hospital, Public Health Center, Primary Clinic, and Integrated Health Post by Subdistrict in Sanggau Regency, 2020 and 2021*

| Kecamatan<br>Subdistrict | Rumah Sakit Umum<br>General Hospital |          | Rumah Sakit Khusus<br>Specialized Hospital |          |
|--------------------------|--------------------------------------|----------|--|----------|
|                          | 2020                                 | 2021     | 2020                                       | 2021     |
| (1)                      | (2)                                  | (3)      | (4)  | (5)      |
| 01. T o b a              | -                                    | -        | -  | -        |
| 02. M e l i a u          | -                                    | -        | -  | -        |
| 03. K a p u a s          | 2                                    | 2        | -  | -        |
| 04. M u k o k            | -                                    | -        | -  | -        |
| 05. J a n g k a n g      | -                                    | -        | -  | -        |
| 06. B o n t i            | -                                    | -        | -  | -        |
| 07. P a r i n d u        | -                                    | -        | -  | -        |
| 08. T a y a n H i l i r  | -                                    | -        | -  | -        |
| 09. B a l a i            | -                                    | -        | -  | -        |
| 10. T a y a n H u l u    | 1                                    | 1        | -  | -        |
| 11. K e m b a y a n      | -                                    | -        | -  | -        |
| 12. B e d u a i          | -                                    | -        | -  | -        |
| 13. N o y a n            | -                                    | -        | -  | -        |
| 14. S e k a y a m        | 1                                    | 1        | -  | -        |
| 15. E n t i k o n g      | -                                    | -        | -  | -        |
| <b>Kabupaten Sanggau</b> | <b>4</b>                             | <b>4</b> | <b>-</b>                                   | <b>-</b> |

Lanjutan Tabel/*Continued Table 4.2.3*

| Kecamatan<br><i>Subdistrict</i> | Puskesmas Rawat Inap<br><i>Public Health Center<br/>with Inpatient Care</i> |           | Puskesmas<br>Non Rawat Inap<br><i>Public Health Center<br/>without Inpatient Care</i> |          |
|---------------------------------|---|-----------|---|----------|
|                                 | 2020  | 2021      | 2020  | 2021     |
| (1)                             | (6)   | (7)       | (8)   | (9)      |
| 01. T o b a                     | 1   | 1         | -   | -        |
| 02. M e l i a u                 | 2   | 2         | -   | -        |
| 03. K a p u a s                 | -   | -         | 3   | 3        |
| 04. M u k o k                   | 1   | 1         | -   | -        |
| 05. J a n g k a n g             | 1   | 1         | -   | -        |
| 06. B o n t i                   | 1   | 1         | -   | -        |
| 07. P a r i n d u               | 1   | 1         | -   | -        |
| 08. T a y a n H i l i r         | 2   | 2         | -   | -        |
| 09. B a l a i                   | 1   | 1         | -   | -        |
| 10. T a y a n H u l u           | 1   | 1         | -   | -        |
| 11. K e m b a y a n             | 1   | 1         | -   | -        |
| 12. B e d u a i                 | 1   | 1         | -   | -        |
| 13. N o y a n                   | 1   | 1         | -   | -        |
| 14. S e k a y a m               | 1   | 1         | -   | -        |
| 15. E n t i k o n g             | 1   | 1         | -   | -        |
| <b>Kabupaten Sanggau</b>        | <b>16</b>   | <b>16</b> | <b>3</b>  | <b>3</b> |

Lanjutan Tabel/Continued Table 4.2.3

| Kecamatan<br>Subdistrict | Klinik<br>Medical Clinic |      | Posyandu<br>Integrated Health Post |            |
|--------------------------|--------------------------|------|------------------------------------|------------|
|                          | 2020                     | 2021 | 2020                               | 2021       |
| (1)                      | (10)                     | (11) | (12)                               | (13)       |
| 01. T o b a              | -                        | -    | 27                                 | 27         |
| 02. M e l i a u          | -                        | -    | 72                                 | 72         |
| 03. K a p u a s          | -                        | -    | 88                                 | 89         |
| 04. M u k o k            | -                        | -    | 26                                 | 27         |
| 05. J a n g k a n g      | -                        | -    | 53                                 | 53         |
| 06. B o n t i            | -                        | -    | 30                                 | 49         |
| 07. P a r i n d u        | -                        | -    | 52                                 | 52         |
| 08. T a y a n H i l i r  | -                        | -    | 54                                 | 56         |
| 09. B a l a i            | -                        | -    | 45                                 | 45         |
| 10. T a y a n H u l u    | -                        | -    | 41                                 | 41         |
| 11. K e m b a y a n      | -                        | -    | 27                                 | 27         |
| 12. B e d u a i          | -                        | -    | 20                                 | 21         |
| 13. N o y a n            | -                        | -    | 29                                 | 35         |
| 14. S e k a y a m        | -                        | -    | 45                                 | 45         |
| 15. E n t i k o n g      | -                        | -    | 31                                 | 31         |
| <b>Kabupaten Sanggau</b> | -                        | -    | <b>640</b>                         | <b>670</b> |

Sumber/Source: Dinas Kesehatan Kabupaten Sanggau/ Health Regional Office of Sanggau Regency



**Tabel 4.2.4** Banyaknya Dokter Praktek, Bidan Praktek, Dukun Bermitra Bidan, dan Praktek Kesehatan di Kabupaten Sanggau, 2021  
**Number of General Practitioner, Midwife, Traditional Birth Attendants (TBAs), and Health Practice in Sanggau Regency, 2021**

| Kecamatan/<br>Subdistrict | Dokter Praktek/<br>General<br>Practitioner | Bidan/<br>Midwife | DMB/<br>TBAs | Praktek<br>Kesehatan/<br>Health Practice |
|---------------------------|--|-------------------|--------------|--|
| (1)                       | (2)  | (3)               | (4)          | (5)                                      |
| 01. T o b a               | 2  | 2                 | 5            | -  |
| 02. M e l i a u           | 4  | 2                 | 37           | -  |
| 03. K a p u a s           | 61   | 3                 | 62           | -  |
| 04. M u k o k             | 2  | 3                 | 12           | -  |
| 05. J a n g k a n g       | 2  | 2                 | 23           | -  |
| 06. B o n t i             | 2  | 1                 | 28           | -  |
| 07. P a r i n d u         | 3  | 1                 | 30           | -  |
| 08. T a y a n H i l i r   | 6  | 1                 | 38           | -  |
| 09. B a l a i             | 2  | 2                 | 17           | -  |
| 10. T a y a n H u l u     | 19   | 1                 | 21           | -  |
| 11. K e m b a y a n       | 2  | 1                 | 37           | -  |
| 12. B e d u a i           | 2  | 1                 | 12           | 1  |
| 13. N o y a n             | 1  | 1                 | 13           | -  |
| 14. S e k a y a m         | 7  | 1                 | 7            | -  |
| 15. E n t i k o n g       | 3  | 1                 | 7            | -  |
| <b>Jumlah / Total</b>     | <b>118</b>                                 | <b>23</b>         | <b>349</b>   | <b>1</b>                                 |

Catatan/ Note :\*) hanya yang merupakan Pegawai Negeri Sipil/ only those who are civil servants  
 Sumber : Dinas Kesehatan Kabupaten Sanggau/  
 Source Health Regional Office of Sanggau Regency

**Tabel 4.2.5** Banyaknya Posyandu Menurut Tingkatannya dan Jumlah Kader Menurut Kecamatan di Kabupaten Sanggau, 2021  
**Table 4.2.5** Number of Posyandu by Level and Cadre by Subdistrict in Sanggau Regency, 2021

| Kecamatan/<br>Subdistrict | Tingkatan Posyandu/ 'Posyandu' Level |            |            |           | Jumlah     | Jumlah Kader |
|---------------------------|--------------------------------------|------------|------------|-----------|------------|--------------|
|                           | Pratama                              | Madya      | Purnama    | Mandiri   |            |              |
| (1)                       | (2)                                  | (3)        | (4)        | (5)       | (6)        | (7)          |
| 01. T o b a               | 12                                   | 9          | 6          | -         | 27         | 133          |
| 02. M e l i a u           | 25                                   | 30         | 15         | 2         | 72         | 303          |
| 03. K a p u a s           | 2                                    | 3          | 85         | 3         | 93         | 451          |
| 04. M u k o k             | -                                    | 22         | 5          | -         | 27         | 138          |
| 05. J a n g k a n g       | -                                    | 21         | 17         | 6         | 44         | 220          |
| 06. B o n t i             | -                                    | 15         | 24         | -         | 39         | 195          |
| 07. P a r i n d u         | -                                    | -          | 50         | 2         | 52         | 247          |
| 08. T a y a n H i l i r   | 37                                   | 1          | 18         | -         | 56         | 238          |
| 09. B a l a i             | 2                                    | -          | 43         | -         | 45         | 230          |
| 10. T a y a n H u l u     | -                                    | 26         | 15         | -         | 41         | 201          |
| 11. K e m b a y a n       | 2                                    | 7          | 14         | 4         | 27         | 135          |
| 12. B e d u a i           | -                                    | -          | 24         | -         | 24         | 120          |
| 13. N o y a n             | -                                    | -          | 45         | -         | 45         | 229          |
| 14. S e k a y a m         | -                                    | -          | 47         | -         | 47         | 235          |
| 15. E n t i k o n g       | 15                                   | 3          | 6          | 8         | 32         | 91           |
| <b>Jumlah / Total</b>     | <b>95</b>                            | <b>137</b> | <b>414</b> | <b>25</b> | <b>671</b> | <b>3 166</b> |

Sumber : Dinas Kesehatan Kabupaten Sanggau/  
 Source Health Regional Office of Sanggau Regency

**Tabel 4.2.6** Jumlah Kasus 10 Penyakit Terbanyak di Kabupaten Sanggau, 2021  
**Table** *Number of Cases of the 10 Most Diseases in Sanggau Regency, 2021*

| Jenis Penyakit/<br>Type of Disease                  |                  | Jumlah Kasus/<br>Number Of Cases |
|---|------------------|----------------------------------|
| (1)   |                  | (3)                              |
| 1.  | Hepetensi        | 5 000                            |
| 2.  | Covid-19         | 4 795                            |
| 3.  | Diare            | 1 217                            |
| 4.  | Diabetes Melitus | 1 067                            |
| 5.  | Dispepsia        | 911                              |
| 6.  | ISPA             | 866                              |
| 7.  | Odgj             | 402                              |
| 8.  | TB Pau           | 442                              |
| 9.  | Atitis           | 343                              |
| 10.   | Myalgia          | 205                              |
| <b>Subtotal / Subtotal</b>                          |                  | <b>15 248</b>                    |
| <b>Jumlah Seluruh Kasus / Total Number of Cases</b> |                  | <b>...</b>                       |

Sumber : Dinas Kesehatan Kabupaten Sanggau/  
 Source Health Regional Office of Sanggau Regency

**Tabel 4.2.7** Jumlah Kasus HIV/AIDS, IMS, DBD, Diare, TB, dan Malaria Menurut Kecamatan di Kabupaten Sanggau, 2021  
**Number of Cases of HIV/AIDS, Sexually Transmitted Infection, Dengue Fever, Diarrhea, Tuberculosis (TB) and Malaria by Subdistrict in Sanggau Regency, 2021**

| Kecamatan/<br>Subdistrict        | HIV/AIDS  | IMS/<br>Sexually<br>Transmitted<br>Infection | DBD/<br>Dengue Fever | Diare/<br>Diarrhea | TB/<br>Tuberculosis | Malaria  |
|----------------------------------|-----------|--|----------------------|--------------------|---------------------|----------|
| (1)                              | (2)       | (3)  | (4)                  | (5)                | (6)                 | (7)      |
| 01. T o b a                      | 1         | -  | -                    | 72                 | 19                  | -        |
| 02. M e l i a u                  | 2         | 1  | 3                    | 177                | 41                  | -        |
| 03. K a p u a s                  | 6         | -  | 15                   | 381                | 111                 | -        |
| 04. M u k o k                    | 1         | -  | -                    | -                  | 28                  | -        |
| 05. J a n g k a n g              | 2         | -  | -                    | 110                | 27                  | -        |
| 06. B o n t i                    | 1         | 2  | -                    | 108                | 10                  | -        |
| 07. P a r i n d u                | 3         | 1  | 3                    | -                  | 30                  | -        |
| 08. T a y a n H i l i r          | 1         | 1  | 3                    | 10                 | 25                  | -        |
| 09. B a l a i                    | 4         | 2  | -                    | -                  | 25                  | -        |
| 10. T a y a n H u l u            | 5         | -  | -                    | -                  | 28                  | -        |
| 11. K e m b a y a n              | 2         | 3  | 2                    | 176                | 21                  | -        |
| 12. B e d u a i                  | -         | 1  | -                    | -                  | 7                   | -        |
| 13. N o y a n                    | 4         | -  | -                    | 15                 | 10                  | -        |
| 14. S e k a y a m                | -         | -  | 1                    | -                  | 64                  | -        |
| 15. E n t i k o n g              | 3         | -  | -                    | 168                | 4                   | -        |
| 16. RSUD/Luar wilayah<br>Sanggau | 18        | 11   | -                    | -                  | -                   | -        |
| <b>Jumlah/ Total 2021</b>        | <b>53</b> | <b>22</b>                                    | <b>27</b>            | <b>1 217</b>       | <b>450</b>          | <b>-</b> |
| 2020                             | ...       | ...  | <b>106</b>           | <b>8 170</b>       | <b>873</b>          | <b>1</b> |

Sumber : Dinas Kesehatan Kabupaten Sanggau/  
 Source Health Regional Office of Sanggau Regency

**Tabel 4.2.8** Banyaknya Pasien Rawat Inap di Rumah Sakit Umum Daerah M. Th. Djaman Sanggau, 2020  
**Number of Inpatients in Sanggau Regional Public Hospital M. Th. Djaman, 2020**

| Bulan / Month           | MASUK / Come In |                  |                    |                      | Jumlah/<br>Total |
|-------------------------|-----------------|------------------|--------------------|----------------------|------------------|
|                         | VIP             | Kelas I/ Class I | Kelas II/ Class II | Kelas III/ Class III |                  |
| (1)                     | (2)             | (3)              | (4)                | (5)                  | (6)              |
| Januari/ January        | 68              | 88               | 176                | 425                  | 757              |
| Februari/ February      | 64              | 76               | 186                | 394                  | 720              |
| Maret/ March            | 39              | 58               | 155                | 378                  | 630              |
| April/ April            | 48              | 45               | 119                | 327                  | 539              |
| Mei/ May                | 38              | 44               | 100                | 274                  | 456              |
| Juni/ June              | 48              | 57               | 133                | 345                  | 583              |
| Juli/ July              | 38              | 46               | 134                | 309                  | 527              |
| Agustus/ August         | 47              | 50               | 110                | 420                  | 627              |
| September/ September    | 47              | 58               | 172                | 348                  | 625              |
| Oktober/ October        | 49              | 55               | 126                | 274                  | 504              |
| November/ November      | 11              | 44               | 139                | 230                  | 424              |
| Desember/ December      | 36              | 25               | 91                 | 267                  | 419              |
| <b>Tahun/ Year 2021</b> | <b>533</b>      | <b>646</b>       | <b>1 641</b>       | <b>3 991</b>         | <b>6 811</b>     |

Lanjutan Tabel/ Continued Table 4.2.8

| Bulan / Month           | KELUAR / Come Out |                  |                    |                      | Jumlah/<br>Total |
|-------------------------|-------------------|------------------|--------------------|----------------------|------------------|
|                         | VIP               | Kelas I/ Class I | Kelas II/ Class II | Kelas III/ Class III |                  |
| (1)                     | (7)               | (8)              | (9)                | (10)                 | (11)             |
| Januari/ January        | 61                | 81               | 163                | 393                  | 698              |
| Februari/ February      | 56                | 64               | 169                | 344                  | 633              |
| Maret/ March            | 37                | 53               | 141                | 344                  | 575              |
| April/ April            | 43                | 38               | 101                | 291                  | 473              |
| Mei/ May                | 30                | 39               | 88                 | 245                  | 402              |
| Juni/ June              | 46                | 53               | 123                | 238                  | 460              |
| Juli/ July              | 32                | 39               | 120                | 273                  | 464              |
| Agustus/ August         | 39                | 46               | 96                 | 378                  | 559              |
| September/ September    | 42                | 53               | 155                | 305                  | 555              |
| Oktober/ October        | 49                | 50               | 119                | 255                  | 473              |
| November/ November      | 8                 | 39               | 125                | 195                  | 367              |
| Desember/ December      | 33                | 23               | 88                 | 241                  | 385              |
| <b>Tahun/ Year 2021</b> | <b>476</b>        | <b>578</b>       | <b>1 488</b>       | <b>3 502</b>         | <b>6 044</b>     |

Sumber : Rumah Sakit Umum Daerah M. Th. Djaman Sanggau/  
 Source : Sanggau Regional Public Hospital - M. Th. Djaman

**Tabel 4.2.9** Banyaknya Pasien Rawat Inap di Rumah Sakit Sentra Medika Sanggau, 2021  
**Table** *Number of Inpatients in Sanggau Medical Center Hospital, 2021*

| Bulan / Month        | MASUK / Come In |                  |                    |                      | Jumlah/ Total |
|----------------------|-----------------|------------------|--------------------|----------------------|---------------|
|                      | VIP             | Kelas I/ Class I | Kelas II/ Class II | Kelas III/ Class III |               |
| (1)                  | (2)             | (3)              | (4)                | (5)                  | (6)           |
| Januari/ January     | 5               | 17               | 9                  | 15                   | 46            |
| Februari/ February   | 6               | 10               | 3                  | 9                    | 28            |
| Maret/ March         | 3               | 12               | 16                 | 10                   | 41            |
| April/ April         | 6               | 22               | 15                 | 23                   | 66            |
| Mei/ May             | 18              | 30               | 22                 | 14                   | 84            |
| Juni/ June           | 16              | 26               | 18                 | 26                   | 86            |
| Juli/ July           | 11              | 24               | 10                 | 18                   | 63            |
| Agustus/ August      | 9               | 15               | 21                 | 18                   | 63            |
| September/ September | 2               | 16               | 5                  | 15                   | 38            |
| Oktober/ October     | 12              | 23               | 16                 | 13                   | 64            |
| November/ November   | 11              | 21               | 14                 | 19                   | 65            |
| Desember/ December   | 9               | 26               | 19                 | 15                   | 69            |
| <b>Jumlah/ Total</b> | <b>108</b>      | <b>242</b>       | <b>168</b>         | <b>195</b>           | <b>713</b>    |

Lanjutan Tabel/Continued Table 4.2.9

| Bulan / Month        | KELUAR / Come Out |                  |                    |                      | Jumlah/<br>Total |
|----------------------|-------------------|------------------|--------------------|----------------------|------------------|
|                      | VIP               | Kelas I/ Class I | Kelas II/ Class II | Kelas III/ Class III |                  |
| (1)                  | (7)               | (8)              | (9)                | (10)                 | (11)             |
| Januari/ January     | 5                 | 17               | 9                  | 15                   | 46               |
| Februari/ February   | 6                 | 10               | 3                  | 9                    | 28               |
| Maret/ March         | 3                 | 12               | 16                 | 10                   | 41               |
| April/ April         | 6                 | 22               | 15                 | 23                   | 66               |
| Mei/ May             | 18                | 30               | 22                 | 14                   | 84               |
| Juni/ June           | 16                | 26               | 18                 | 26                   | 86               |
| Juli/ July           | 11                | 24               | 10                 | 18                   | 63               |
| Agustus/ August      | 9                 | 15               | 21                 | 18                   | 63               |
| September/ September | 2                 | 16               | 5                  | 15                   | 38               |
| Oktober/ October     | 12                | 23               | 16                 | 13                   | 64               |
| November/ November   | 11                | 21               | 14                 | 19                   | 65               |
| Desember/ December   | 9                 | 26               | 19                 | 15                   | 69               |
| <b>Jumlah/ Total</b> | <b>108</b>        | <b>242</b>       | <b>168</b>         | <b>195</b>           | <b>713</b>       |

Sumber : Rumah Sakit Sentra Medika Sanggau/  
Source Sanggau Medical Centre



**Tabel 4.2.10** Jumlah Remaja Usia 15-24 Tahun yang Mendapat Penyuluhan Tentang Kesehatan Reproduksi (Kespro), HIV/AIDS, dan Keluarga Berencana (KB) Menurut Kecamatan di Kabupaten Sanggau, 2021  
*Number of Young People Aged 15-24 Who Had Counselling on Reproductive Health, HIV/AIDS, and Family Planning by Subdistrict in Sanggau Regency, 2021*

| Kecamatan/<br>Subdistrict | Penyuluhan Kespro/<br>Reproductive Health<br>Counselling | Penyuluhan HIV/AIDS<br>HIV/AIDS<br>Counselling | Penyuluhan KB <sup>2</sup> /<br>Family Planning<br>Counselling |
|---------------------------|--|--|--|
| (1)                       | (2)  | (3)  | (4)  |
| 01. T o b a               | 90   | 30   | 81   |
| 02. M e l i a u           | 90   | 30   | 81   |
| 03. K a p u a s           | 90   | 30   | 81   |
| 04. M u k o k             | 90   | 30   | 81   |
| 05. J a n g k a n g       | 90   | 30   | 81   |
| 06. B o n t i             | 90   | 30   | 81   |
| 07. P a r i n d u         | 90   | 30   | 81   |
| 08. T a y a n H i l i r   | 90   | 30   | 81   |
| 09. B a l a i             | 90   | 30   | 81   |
| 10. T a y a n H u l u     | 90   | 30   | 81   |
| 11. K e m b a y a n       | 90   | 30   | 81   |
| 12. B e d u a i           | 90   | 30   | 81   |
| 13. N o y a n             | 90   | 30   | 81   |
| 14. S e k a y a m         | 90   | 30   | 81   |
| 15. E n t i k o n g       | 90   | 30   | 81   |
| <b>Jumlah/ Total</b>      | <b>1 350</b>   | <b>450</b>                                     | <b>1 215</b>   |

Sumber/Source : Dinas Sosial, Pemberdayaan Perempuan, Keluarga Berencana, dan Perlindungan Anak Kabupaten Sanggau/ Regional Office of Social, Women Empowerment, Family Planning, and Child Protection of Sanggau Regency

**Tabel** 4.2.11 **Target dan Pencapaian Akseptor KB Baru di Kabupaten Sanggau, 2021**  
**Table** *Target and Attainment of New Family Planning Acceptor in Sanggau Regency, 2021*

| Kecamatan/<br>Subdistrict | Target        | Pencapaian/<br>Attainment |
|---------------------------|---------------|---------------------------|
| (1)                       | (2)           | (3)                       |
| 01. T o b a               | 399           | 57                        |
| 02. M e l i a u           | 1 357         | 8                         |
| 03. K a p u a s           | 2 299         | 1 486                     |
| 04. M u k o k             | 572           | 200                       |
| 05. J a n g k a n g       | 773           | 344                       |
| 06. B o n t i             | 620           | 203                       |
| 07. P a r i n d u         | 1 046         | 229                       |
| 08. T a y a n H i l i r   | 976           | 330                       |
| 09. B a l a i             | 766           | 275                       |
| 10. T a y a n H u l u     | 1 021         | 470                       |
| 11. K e m b a y a n       | 844           | 881                       |
| 12. B e d u a i           | 339           | 186                       |
| 13. N o y a n             | 299           | 62                        |
| 14. S e k a y a m         | 1 067         | 507                       |
| 15. E n t i k o n g       | 493           | 31                        |
| <b>Tahun / Year 2021</b>  | <b>12 872</b> | <b>5 269</b>              |
| 2020                      | 62 648        | 6 412                     |

Sumber : Dinas Sosial, Pemberdayaan Perempuan, Keluarga Berencana, dan Perlindungan Anak Kabupaten Sanggau/  
 Source : Regional Office of Social, Women Empowerment, Family Planning, and Child Protection of Sanggau Regency

**Tabel 4.2.12 Target dan Pencapaian Akseptor Aktif KB di Kabupaten Sanggau, 2021**  
**Target and Attainment of Active Family Planning Acceptor in Sanggau Regency, 2021**

| Kecamatan/<br>Subdistrict | Target        | Pencapaian/<br>Attainment |
|---------------------------|---------------|---------------------------|
| (1)                       | (2)           | (3)                       |
| 01. T o b a               | 2 016         | 1 771                     |
| 02. M e l i a u           | 6 849         | 7 676                     |
| 03. K a p u a s           | 11 613        | 11 347                    |
| 04. M u k o k             | 2 891         | 2 893                     |
| 05. J a n g k a n g       | 3 902         | 6 151                     |
| 06. B o n t i             | 3 134         | 3 523                     |
| 07. P a r i n d u         | 5 282         | 1 829                     |
| 08. T a y a n H i l i r   | 4 929         | 5 535                     |
| 09. B a l a i             | 3 867         | 8 358                     |
| 10. T a y a n H u l u     | 5 160         | 3 826                     |
| 11. K e m b a y a n       | 4 263         | 2 274                     |
| 12. B e d u a i           | 1 715         | 1 077                     |
| 13. N o y a n             | 1 510         | 2 602                     |
| 14. S e k a y a m         | 5 386         | 2 765                     |
| 15. E n t i k o n g       | 2 628         | 2 274                     |
| <b>Tahun / Year 2021</b>  | <b>65 145</b> | <b>63 901</b>             |
| 2020                      | 62 648        | 72 639                    |

Sumber : Dinas Sosial, Pemberdayaan Perempuan, Keluarga Berencana, dan Perlindungan Anak Kabupaten Sanggau/  
 Source Regional Office of Social, Women Empowerment, Family Planning, and Child Protection of Sanggau Regency

**Tabel 4.2.13** Banyaknya Peserta KB Baru Menurut Metode Kontrasepsi dan Kecamatan di Kabupaten Sanggau, 2021  
**Table** *Number of New Family Planning User by Contraception Method and Subdistrict in Sanggau Regency, 2021*

| Kecamatan/<br>Subdistrict | Jenis Kontrasepsi / Contraceptical Methods |          |            |            |              |              |           |          |          | Jumlah<br>Total |
|---------------------------|--|----------|------------|------------|--------------|--------------|-----------|----------|----------|-----------------|
|                           | IUD  | KP       | MOP        | IMPL       | STK          | PIL          | KDM       | OV       | MOW      |                 |
| (1)                       | (2)  | (3)      | (4)        | (5)        | (6)          | (7)          | (8)       | (9)      | (10)     | (11)            |
| 01. Toba                  | -  | -        | -          | 15         | 371          | 165          | -         | -        | -        | 551             |
| 02. Meliau                | 3  | -        | 4          | 13         | 208          | 23           | -         | -        | -        | 251             |
| 03. Kapuas                | 218  | -        | 133        | 13         | 906          | 299          | 8         | -        | -        | 1577            |
| 04. Mukok                 | 7  | -        | -          | 1          | 103          | 46           | 2         | -        | -        | 159             |
| 05. Jangkang              | 1  | -        | 1          | 28         | 164          | 61           | -         | -        | -        | 255             |
| 06. Bonti                 | 2  | -        | -          | 32         | 236          | 165          | -         | -        | -        | 435             |
| 07. Parindu               | 9  | -        | 23         | 10         | 253          | 123          | 3         | -        | -        | 421             |
| 08. Tayan Hilir           | 2  | -        | -          | 9          | 264          | 98           | -         | -        | -        | 373             |
| 09. Balai                 | 1  | -        | -          | 2          | 76           | 64           | -         | -        | -        | 143             |
| 10. Tayan Hulu            | 8  | -        | 1          | 35         | 276          | 88           | 1         | -        | -        | 409             |
| 11. Kembayan              | 4  | -        | 10         | 2          | 59           | 56           | 3         | -        | -        | 134             |
| 12. Beduai                | 2  | -        | -          | 5          | 420          | 118          | 2         | -        | -        | 547             |
| 13. Noyan                 | -  | -        | -          | 7          | 294          | 59           | -         | -        | -        | 360             |
| 14. Sekayam               | 14   | -        | -          | 17         | 286          | 241          | 2         | -        | -        | 560             |
| 15. Entikong              | -  | -        | 4          | 2          | 208          | 23           | -         | -        | -        | 237             |
| <b>Tahun / Year 2021</b>  | <b>271</b>                                 | <b>-</b> | <b>176</b> | <b>191</b> | <b>4 124</b> | <b>1 629</b> | <b>21</b> | <b>-</b> | <b>-</b> | <b>6 412</b>    |
| 2020                      | 259  | -        | 135        | 152        | 4 299        | 1 507        | 18        | -        | -        | 6 370           |

Sumber : Dinas Sosial, Pemberdayaan Perempuan, Keluarga Berencana, dan Perlindungan Anak Kabupaten Sanggau/  
 Source : Regional Office of Social, Women Empowerment, Family Planning, and Child Protection of Sanggau Regency

**Tabel 4.2.14** Banyaknya Peserta KB Aktif Menurut Metode Kontrasepsi dan Kecamatan di Kabupaten Sanggau, 2021  
**Number of Active Family Planning Acceptor by Contraception Methods and Subdistrict in Sanggau Regency, 2021**

| Kecamatan/<br>Subdistrict | Jenis Kontrasepsi / Contraceptical Methods |          |          |              |               |               |              |          |            |            | Jumlah<br>Total |
|---------------------------|--|----------|----------|--------------|---------------|---------------|--------------|----------|------------|------------|-----------------|
|                           | IUD  | KP       | KW       | IMPL         | STK           | PIL           | KDM          | OV       | MOW        | MOP        |                 |
| (1)                       | (2)  | (3)      | (4)      | (5)          | (6)           | (7)           | (8)          | (9)      | (10)       | (11)       | (10)            |
| 01. T o b a               | 38   | -        | -        | 97           | 1 009         | 575           | 28           | -        | 24         | -          | 1 771           |
| 02. M e l i a u           | 185  | -        | -        | 817          | 4 692         | 1 902         | 36           | -        | 44         | -          | 7 676           |
| 03. K a p u a s           | 618  | -        | -        | 422          | 6 283         | 3 537         | 165          | -        | 320        | 2          | 11 347          |
| 04. M u k o k             | 63   | -        | -        | 187          | 2 147         | 376           | 85           | -        | 25         | 10         | 2 893           |
| 05. J a n g k a n g       | 26   | -        | -        | 2 009        | 2 013         | 1 982         | 92           | -        | 24         | 5          | 6 151           |
| 06. B o n t i             | 36   | -        | -        | 152          | 3 070         | 192           | 41           | -        | 28         | 4          | 3 523           |
| 07. P a r i n d u         | 24   | -        | -        | 103          | 970           | 691           | 26           | -        | 15         | -          | 1 829           |
| 08. T a y a n H i l i r   | 76   | -        | -        | 583          | 2 816         | 1 986         | 38           | -        | 18         | 18         | 5 535           |
| 09. B a l a i             | 142  | -        | -        | 815          | 4 235         | 3 097         | 42           | -        | 27         | -          | 8 358           |
| 10. T a y a n H u l u     | 453  | -        | -        | 559          | 1 369         | 1 241         | 21           | -        | 102        | 81         | 3 826           |
| 11. K e m b a y a n       | 219  | -        | -        | 234          | 1 202         | 482           | 62           | -        | 34         | 41         | 2 274           |
| 12. B e d u a i           | 66   | -        | -        | 68           | 163           | 670           | 72           | -        | 18         | 20         | 1 077           |
| 13. N o y a n             | 860  | -        | -        | 76           | 902           | 696           | 68           | -        | -          | -          | 2 602           |
| 14. S e k a y a m         | 38   | -        | -        | 80           | 1 703         | 909           | 35           | -        | -          | -          | 2 765           |
| 15. E n t i k o n g       | 56   | -        | -        | 817          | 1 018         | 75            | 308          | -        | -          | -          | 2 274           |
| <b>2021</b>               | <b>2 900</b>                               | <b>-</b> | <b>-</b> | <b>7 019</b> | <b>33 592</b> | <b>18 411</b> | <b>1 119</b> | <b>-</b> | <b>679</b> | <b>181</b> | <b>63 901</b>   |
| 2020                      | 3 904                                      | -        | -        | 4 744        | 38 489        | 23 568        | 898          | -        | 866        | 170        | 72 639          |

Sumber : Dinas Sosial, Pemberdayaan Perempuan, Keluarga Berencana, dan Perlindungan Anak Kabupaten Sanggau/  
 Source : Regional Office of Social, Women Empowerment, Family Planning, and Child Protection of Sanggau Regency

**Tabel 4.2.15** Jumlah Sarana Pelayanan KB atau Sarana Kesehatan KB Nasional Menurut Jenisnya di Kabupaten Sanggau, 2021  
**Table** *Number of Service Facility for Family Planning or Health of National Family Planning by Type in Sanggau Regency, 2021*

| Kecamatan/<br>Subdistrict | KKB       | PPKBD      | Kel. Akseptor/<br>Acceptor Group |
|---------------------------|-----------|------------|----------------------------------|
| (1)                       | (2)       | (3)        | (4)                              |
| 01. T o b a               | 1         | 7          | 3                                |
| 02. M e l i a u           | 2         | 19         | 2                                |
| 03. K a p u a s           | 11        | 26         | 12                               |
| 04. M u k o k             | 2         | 9          | 2                                |
| 05. J a n g k a n g       | 1         | 11         | 2                                |
| 06. B o n t i             | 1         | 9          | 3                                |
| 07. P a r i n d u         | 1         | 14         | 1                                |
| 08. T a y a n H i l i r   | 2         | 15         | 2                                |
| 09. B a l a i             | 1         | 12         | 3                                |
| 10. T a y a n H u l u     | 2         | 11         | 2                                |
| 11. K e m b a y a n       | 1         | 11         | 2                                |
| 12. B e d u a i           | 1         | 5          | 1                                |
| 13. N o y a n             | 1         | 5          | 1                                |
| 14. S e k a y a m         | 2         | 10         | 3                                |
| 15. E n t i k o n g       | 1         | 5          | 2                                |
| <b>Tahun / Year 2021</b>  | <b>30</b> | <b>169</b> | <b>41</b>                        |
| 2020                      | 29        | 169        | 148                              |

Sumber  
Source

: Dinas Sosial, Pemberdayaan Perempuan, Keluarga Berencana, dan Perlindungan Anak Kabupaten Sanggau/  
 Regional Office of Social, Women Empowerment, Family Planning, and Child Protection of Sanggau Regency

**Tabel 4.2.16** Banyaknya Bayi yang Dilahirkan di Rumah Sakit Umum Daerah M. Th. Djaman Kabupaten Sanggau, 2020  
**Number of Baby Who Born at Sanggau Regional Public Hospital M. Th. Djaman, 2020**

| Bulan / Month        | Lahir Hidup / Life Birth |                   |               | Lahir Mati / Death Birth |                   |               |
|----------------------|--------------------------|-------------------|---------------|--------------------------|-------------------|---------------|
|                      | Laki-laki/ Male          | Perempuan/ Female | Jumlah/ Total | Laki-laki/ Male          | Perempuan/ Female | Jumlah/ Total |
| (1)                  | (2)                      | (3)               | (4)           | (5)                      | (6)               | (7)           |
| Januari/ January     | 43                       | 48                | 91            | 1                        | 1                 | 2             |
| Februari/ February   | 61                       | 40                | 101           | 1                        | 3                 | 4             |
| Maret/ March         | 52                       | 38                | 90            | 1                        | 1                 | 2             |
| April/ April         | 59                       | 51                | 110           | 2                        | 1                 | 3             |
| Mei/ May             | 44                       | 33                | 77            | 2                        | 1                 | 3             |
| Juni/ June           | 53                       | 33                | 86            | 1                        | 1                 | 2             |
| Juli/ July           | 47                       | 43                | 90            | 3                        | 2                 | 5             |
| Agustus/ August      | 54                       | 37                | 91            | 4                        | 1                 | 5             |
| September/ September | 57                       | 47                | 104           | -                        | 1                 | 1             |
| Oktober/ October     | 34                       | 36                | 70            | 2                        | -                 | 2             |
| November/ November   | 38                       | 37                | 75            | -                        | 2                 | 2             |
| Desember/ December   | 45                       | 41                | 86            | -                        | 3                 | 3             |
| <b>Jumlah</b>        | <b>587</b>               | <b>484</b>        | <b>1 071</b>  | <b>17</b>                | <b>17</b>         | <b>34</b>     |

Sumber : Rumah Sakit Umum Daerah M. Th. Djaman Sanggau/  
 Source : Sanggau Regional Public Hospital - M. Th. Djaman

**Tabel 4.2.17** Banyaknya Bayi yang Dilahirkan di Rumah Sakit Sentra Medika Sanggau, 2021  
**Table 4.2.17** Number of Baby Who Born at Sanggau Medical Center Hospital, 2021

| Bulan / Month        | Lahir Hidup / Life Birth |                   |               | Lahir Mati / Death Birth |                   |               |
|----------------------|--------------------------|-------------------|---------------|--------------------------|-------------------|---------------|
|                      | Laki-laki/ Male          | Perempuan/ Female | Jumlah/ Total | Laki-laki/ Male          | Perempuan/ Female | Jumlah/ Total |
| (1)                  | (2)                      | (3)               | (4)           | (5)                      | (6)               | (7)           |
| Januari/ January     | 6                        | 3                 | 9             | -                        | -                 | -             |
| Februari/ February   | 5                        | 1                 | 6             | -                        | -                 | -             |
| Maret/ March         | 4                        | 5                 | 9             | -                        | -                 | -             |
| April/ April         | 13                       | 12                | 25            | -                        | -                 | -             |
| Mei/ May             | 9                        | 6                 | 15            | -                        | -                 | -             |
| Juni/ June           | 13                       | 5                 | 18            | -                        | -                 | -             |
| Juli/ July           | 9                        | 10                | 19            | -                        | -                 | -             |
| Agustus/ August      | 4                        | 6                 | 10            | -                        | -                 | -             |
| September/ September | 4                        | 5                 | 9             | -                        | -                 | -             |
| Oktober/ October     | 9                        | 7                 | 16            | -                        | -                 | -             |
| November/ November   | 8                        | 4                 | 12            | 1                        | -                 | 1             |
| Desember/ December   | 8                        | 9                 | 17            | -                        | 1                 | 1             |
| <b>Jumlah</b>        | <b>92</b>                | <b>73</b>         | <b>165</b>    | <b>1</b>                 | <b>1</b>          | <b>2</b>      |

Sumber : Rumah Sakit Sentra Medika Sanggau/  
 Source : Sanggau Medical Centre



**Tabel 4.2.18** Banyaknya Bayi yang Dilahirkan Pada Kamar Bersalin di Rumah Sakit Bersalin Dahlia, 2021  
**Number of Baby Who Born in Maternity Room of Dahlia Maternity Hospital, 2021**

| Bulan / Month        | Lahir Hidup / Life Birth |                      |               | Lahir Mati / Death Birth |                      |               |
|----------------------|--------------------------|----------------------|---------------|--------------------------|----------------------|---------------|
|                      | Laki-laki/<br>Male       | Perempuan/<br>Female | Jumlah/ Total | Laki-laki/<br>Male       | Perempuan/<br>Female | Jumlah/ Total |
| (1)                  | (2)                      | (3)                  | (4)           | (5)                      | (6)                  | (7)           |
| Januari/ January     | -                        | 5                    | 5             | -                        | -                    | -             |
| Februari/ February   | 5                        | 5                    | 10            | -                        | -                    | -             |
| Maret/ March         | 6                        | 6                    | 12            | -                        | -                    | -             |
| April/ April         | 2                        | 4                    | 6             | 1                        | -                    | 1             |
| Mei/ May             | 5                        | 3                    | 8             | 1                        | -                    | 1             |
| Juni/ June           | 9                        | 7                    | 16            | -                        | -                    | -             |
| Juli/ July           | 11                       | 15                   | 26            | -                        | -                    | -             |
| Agustus/ August      | 8                        | 10                   | 18            | -                        | -                    | -             |
| September/ September | 8                        | 7                    | 15            | -                        | -                    | -             |
| Oktober/ October     | 10                       | 7                    | 17            | -                        | -                    | -             |
| November/ November   | 4                        | 8                    | 12            | -                        | -                    | -             |
| Desember/ December   | 5                        | 5                    | 10            | -                        | -                    | -             |
| <b>Jumlah</b>        | <b>73</b>                | <b>82</b>            | <b>155</b>    | <b>2</b>                 | <b>-</b>             | <b>2</b>      |

Sumber : Rumah Sakit Bersalin Dahlia/  
 Source Dahlia Maternity Hospital

**Tabel 4.2.19** **Persentase Perempuan Pernah Kawin Berumur 15-49 Tahun Yang Melahirkan Anak Lahir Hidup (ALH) Menurut Penolong Proses Kelahiran di Kabupaten Sanggau, 2019-2021**  
**Percentage of Ever Married Women Aged 15-49 Years Who Gave Birth to Children Ever Born by Birth Attendant in Sanggau Regency, 2019-2021**

| Penolong Proses Kelahiran/<br>Birth Attendant               | Tahun/ Year   |               |               |
|---|---------------|---------------|---------------|
|   | 2019*         | 2020*         | 2021*         |
| (1)   | (2)           | (3)           | (4)           |
| 1. Tenaga Kesehatan/<br>Health Personnel                    | 84,89         | 92,45         | 92,40         |
| a. Dokter/ Doctor   | 14,60         | 10,75         | 10,56         |
| b. Bidan/ Midwife   | 67,63         | 81,70         | 79,04         |
| c. Tenaga Paramedis Lainnya/ Other Paramedical<br>Personnel | 2,66          | -             | 2,80          |
| 2. Non Tenaga Kesehatan/<br>Non-Health Personnel            | 15,11         | 7,55          | 7,60          |
| a. Dukun Bersalin   | 15,11         | 7,55          | 7,00          |
| b. Lainnya  | -             | -             | 0,60          |
| <b>Jumlah/ Total</b>  | <b>100,00</b> | <b>100,00</b> | <b>100,00</b> |

Catatan/Note :\*) pengukuran berdasarkan kelahiran yang dibantu penolong kelahiran yang terjadi kurang dari dua tahun lalu/  
*data collection was based on birth attendants assisted births that occurred for less than two years ago*

Sumber : Survei Sosial Ekonomi Nasional, BPS/  
 Source : National Socio-Economic Survey, BPS-Statistics Indonesia

**Tabel 4.2.20** Jumlah Ibu Hamil, Melakukan Kunjungan K1, Melakukan Kunjungan K4, Kurang Energi Kronis (KEK), dan Mendapat Tablet Zat Besi (Fe) di Kabupaten Sanggau, 2017-2021  
*Number of Pregnant Women, Those with One Visit and four Visits of Antenatal Care, Chronic Energy Deficiency (CED), and Receiving Iron Supplement in Sanggau Regency, 2017-2021*

| Rincian/<br>Items   | Tahun/ Years |        |        |       |       |
|---|--------------|--------|--------|-------|-------|
|   | 2017         | 2018   | 2019   | 2020  | 2021  |
| (1)   | (2)          | (3)    | (4)    | (5)   | (6)   |
| Jumlah Ibu Hamil/<br>Pregnant Women                               | 10 540       | 11 733 | 11 274 | 9 892 | 9 037 |
| Melakukan Kunjungan K1/<br>One Visit                              | 10 077       | 10 566 | 86 52  | 9 284 | 7 208 |
| Melakukan Kunjungan K4/<br>Four Visits                            | 9 500        | 9 575  | 8 968  | 8 650 | 3 533 |
| Kurang Energi Kronis (KEK)/<br>Chronic Energy Deficiency<br>(CED) | -            | -      | -      | 473   | 441   |
| Mendapat Zat Besi (Fe)/<br>Receiving Iron Supplement              | 9 430        | 9 575  | 9 765  | 8 650 | 7 684 |

Sumber : Dinas Kesehatan Kabupaten Sanggau/  
 Source Health Regional Office of Sanggau Regency

**Tabel 4.2.21** Jumlah Bayi Lahir, Bayi Berat Badan Lahir Rendah (BBLR), BBLR Dirujuk, dan Bergizi Buruk di Kabupaten Sanggau, 2011-2021  
**Number of Births, Babies with Low Birth Weights (LBW), Treated LBW, and Malnutrition Cases in Sanggau Regency, 2011-2021**

| Tahun/<br>Year | Bayi Lahir/<br>Births | BBLR/LBW         |                     | Gizi Buruk/<br>Malnutrition |
|----------------|-----------------------|------------------|---------------------|-----------------------------|
|                |                       | Jumlah/<br>Total | Dirujuk/<br>Treated |                             |
| (1)            | (2)                   | (3)              | (4)                 | (5)                         |
| 2011           | 8 226                 | 136              | -                   | 54                          |
| 2012           | 8 466                 | 75               | -                   | 30                          |
| 2013           | 8 642                 | 189              | -                   | 23                          |
| 2014           | 8 133                 | 192              | -                   | 19                          |
| 2016           | 8 642                 | 189              | -                   | 23                          |
| 2017           | 9 050                 | 125              | -                   | 25                          |
| 2018           | 4 520                 | 158              | -                   | 48                          |
| 2019           | 9 076                 | 263              | -                   | 66                          |
| 2020           | 8 802                 | 149              | -                   | 35                          |
| <b>2021</b>    | <b>7 299</b>          | <b>12</b>        | <b>-</b>            | <b>177</b>                  |

Sumber : Dinas Kesehatan Kabupaten Sanggau/  
 Source Health Regional Office of Sanggau Regency

**Tabel 4.2.22** **Persentase Balita Yang Pernah Mendapat Imunisasi Menurut Kecamatan dan Jenis Imunisasi di Kabupaten Sanggau, 2019-2021**  
**Percentage of Children Under Five Years Who Had Immunization by Subdistrict and Type of Immunization in Sanggau Regency, 2019-2021**

| Jenis Imunisasi/<br>Type of Immunization |                             | 2019  | 2020  | 2021  |
|--|-----------------------------|-------|-------|-------|
| (1)                                      |                             | (2)   | (3)   | (4)   |
| 1.                                       | BCG                         | 89,49 | 88,17 | 90,91 |
| 2.                                       | DPT                         | 81,99 | 86,04 | 87,68 |
| 3.                                       | Campak/ Measles             | 69,61 | 72,64 | 72,02 |
| 4.                                       | Polio                       | 88,60 | 88,87 | 91,01 |
| 5.                                       | Hepatitis B                 | 81,36 | 82,80 | 87,53 |
| 6.                                       | MMR (Measles-Mumps-Rubella) | 65,40 | 43,28 | ...   |

Sumber : Survei Sosial Ekonomi Nasional, BPS/  
 Source National Socio-Economic Survey, BPS-Statistics Indonesia

**Tabel 4.2.23** Evaluasi Program Imunisasi di Kabupaten Sanggau, 2021  
**Table** *Evaluation of Immunization Program in Sanggau Regency, 2021*

| Tahun/<br>Year | BCG               |                           |              | DPT-1             |                           |              |
|----------------|-------------------|---------------------------|--------------|-------------------|---------------------------|--------------|
|                | Target/<br>Target | Realisasi/<br>Realization | %            | Target/<br>Target | Realisasi/<br>Realization | %            |
| (1)            | (2)               | (3)                       | (4)          | (5)               | (6)                       | (7)          |
| 2000           | 9058              | 8792                      | 97,06        | 9058              | 8717                      | 96,24        |
| 2001           | 12796             | 13076                     | 102,19       | 12796             | 13863                     | 108,34       |
| 2002           | 13729             | 13306                     | 96,92        | 13729             | 13211                     | 96,23        |
| 2003           | 13758             | 13305                     | 96,71        | 13758             | 13353                     | 97,06        |
| 2004           | 14548             | 14089                     | 96,84        | 14548             | 13718                     | 94,29        |
| 2005           | 9748              | 9566                      | 98,13        | 9748              | 9378                      | 96,20        |
| 2006           | 9976              | 9206                      | 92,28        | 9976              | 9444                      | 94,67        |
| 2007           | 10022             | 8324                      | 83,06        | 10022             | 9789                      | 97,68        |
| 2008           | 10158             | 9124                      | 89,82        | 10158             | 9550                      | 94,01        |
| 2009           | 9020              | 8669                      | 96,11        | 9020              | 9299                      | 103,09       |
| 2010           | 9363              | 9601                      | 102,54       | 9363              | 1017                      | 10,86        |
| 2011           | 9674              | 9036                      | 93,41        | 9674              | 9151                      | 94,59        |
| 2012           | 9796              | 9000                      | 91,87        | 9796              | 9140                      | 93,30        |
| 2013           | 10071             | 8133                      | 80,76        | 10071             | 8237                      | 81,79        |
| 2014           | 7946              | 7044                      | 88,65        | 7946              | 7594                      | 95,57        |
| 2015           | 9147              | 8694                      | 95,05        | 9147              | 8795                      | 96,15        |
| 2016           | 12562             | 9197                      | 73,21        | 12562             | 6878                      | 54,75        |
| 2017           | 11582             | 9364                      | 80,85        | 6911              | 8845                      | 127,98       |
| 2018           | 9144              | 8536                      | 93,35        | 9144              | 8738                      | 95,56        |
| 2019           | ...               | 8485                      | ...          | ...               | 8476                      | ...          |
| 2020           | 9388              | 8899                      | 95,4         | 8986              | 8640                      | 96,1         |
| <b>2021</b>    | <b>8473</b>       | <b>7188</b>               | <b>82,40</b> | <b>8719</b>       | <b>7056</b>               | <b>83,50</b> |

Lanjutan Tabel/ Continued Table 4.2.23

| Tahun/Year  | POLIO-4           |                           |              | Campak/Measles    |                           |               |
|-------------|-------------------|---------------------------|--------------|-------------------|---------------------------|---------------|
|             | Target/<br>Target | Realisasi/<br>Realization | %            | Target/<br>Target | Realisasi/<br>Realization | %             |
| (1)         | (8)               | (9)                       | (10)         | (11)              | (12)                      | (13)          |
| 2000        | 9 058             | 7 729                     | 85,33        | 9 058             | 7 366                     | 81,32         |
| 2001        | 12 796            | 11 935                    | 93,27        | 12 796            | 12 522                    | 97,86         |
| 2002        | 13 729            | 12 260                    | 89,30        | 13 729            | 12 128                    | 88,34         |
| 2003        | 13 758            | 12 424                    | 90,30        | 13 758            | 12 228                    | 88,88         |
| 2004        | 14 548            | 12 661                    | 87,03        | 14 548            | 12 592                    | 86,55         |
| 2005        | 9 748             | 8 769                     | 89,96        | 9 748             | 8 638                     | 88,61         |
| 2006        | 9 976             | 8 575                     | 85,96        | 9 976             | 8 682                     | 87,03         |
| 2007        | 10 022            | 7 695                     | 76,78        | 10 022            | 8 361                     | 83,43         |
| 2008        | 10 158            | 9 421                     | 92,74        | 10 158            | 8 770                     | 86,34         |
| 2009        | 9 020             | 7 858                     | 87,12        | 9 018             | 8 403                     | 93,18         |
| 2010        | 9 363             | 9 301                     | 99,34        | 9 203             | 8 575                     | 93,18         |
| 2011        | 9 674             | 8 609                     | 88,99        | 9 674             | 8 701                     | 89,94         |
| 2012        | 9 796             | 8 962                     | 91,49        | 9 796             | 8 849                     | 90,33         |
| 2013        | 10 071            | 5 236                     | 51,99        | 10 071            | 8 032                     | 79,75         |
| 2014        | 7 946             | 7 288                     | 91,72        | 7 946             | 7 570                     | 95,27         |
| 2015        | 9 147             | 8 559                     | 93,57        | 9 147             | 8 525                     | 93,20         |
| 2016        | 12 562            | 9 037                     | 71,94        | 12 562            | 9 236                     | 73,52         |
| 2017        | 6 911             | 7 894                     | 114,22       | 6 911             | 4 865                     | 70,40         |
| 2018        | 9 144             | 9 015                     | 98,59        | 9 144             | 6 405                     | 70,05         |
| 2019        | ...               | 9 546                     | ...          | ...               | 7 772                     | ...           |
| 2020        | 8 939             | 9 649                     | 107,4        | 9 281             | 8 170                     | 88,3          |
| <b>2021</b> | <b>8 473</b>      | <b>5 524</b>              | <b>65,20</b> | <b>8 473</b>      | <b>6 948</b>              | <b>161,70</b> |

Lanjutan Tabel/ Continued Table 4.2.23

| Tahun/Year  | TT-2 KEHAMILAN /Pregnancy |                           |              | TT-2 SD KELAS II dan III/<br>Primary School 2 <sup>nd</sup> & 3 <sup>rd</sup> Grade |                           |              |
|-------------|---------------------------|---------------------------|--------------|---|---------------------------|--------------|
|             | Target/<br>Target         | Realisasi/<br>Realization | %            | Target/<br>Target   | Realisasi/<br>Realization | %            |
| (1)         | (14)                      | (15)                      | (16)         | (17)  | (18)                      | (19)         |
| 2000        | 10 459                    | 6 287                     | 60,11        | 68 908  | 67 175                    | 97,49        |
| 2001        | 14 077                    | 9 624                     | 68,37        | 28 932  | 27 550                    | 95,22        |
| 2002        | 14 684                    | 10 597                    | 72,17        | 29 557  | 28 548                    | 96,59        |
| 2003        | 14 941                    | 10 925                    | 73,12        | 29 145  | 27 927                    | 95,82        |
| 2004        | 15 778                    | 11 487                    | 72,80        | 28 327  | 26 781                    | 94,54        |
| 2005        | 10 533                    | 8 518                     | 80,87        | 9 407*)   | 9 014*)                   | 95,82        |
| 2006        | 10 743                    | 7 990                     | 74,37        | 9 161*)   | 8 696*)                   | 94,92        |
| 2007        | 10 793                    | 7 053                     | 65,35        | 9 079*)   | 8 942*)                   | 98,49        |
| 2008        | 10 738                    | 7 710                     | 71,80        | 20 035  | 18 460                    | 92,14        |
| 2009        | 10 009                    | 6 255                     | 62,49        | 19 729  | 16 607                    | 84,18        |
| 2010        | 7 373                     | 6 540                     | 88,70        | 22 757  | 19 641                    | 86,31        |
| 2011        | 10 070                    | 6 027                     | 59,85        | 20 814  | 20 146                    | 96,79        |
| 2012        | 13 265                    | 4 513                     | 34,02        | 20 665  | 20 301                    | 98,24        |
| 2013        | 10 646                    | 4 763                     | 44,74        | 20 602  | 19 732                    | 95,78        |
| 2014        | 9 020                     | 2 190                     | 24,28        | 20 785  | 19 280                    | 92,76        |
| 2015        | 10 386                    | 10 167                    | 97,89        | 19 862  | 19 156                    | 96,45        |
| 2016        | 12 640                    | 1 163                     | 9,20         | 17 061  | 16 011                    | 93,85        |
| 2017        | 12 765                    | 7 815                     | 61,22        | 10 825  | 10 516                    | 97,15        |
| 2018        | 8 398                     | 618                       | 7,36         | 8 398   | 12 426                    | 147,96       |
| 2019        | ...                       | 626                       | ...          | 9 250   | 9 262                     | 100,13       |
| 2020        | 9 989                     | 3 797                     | 18,4         | 9 055   | 4 199                     | 46,4         |
| <b>2021</b> | <b>114 037</b>            | <b>4 952</b>              | <b>51,40</b> | <b>18 251</b>   | <b>17 134</b>             | <b>93,88</b> |



Lanjutan Tabel/ Continued Table 4.2.23

| Tahun/Year  | DT-2 SD KELAS I /<br>Primary School 1 <sup>st</sup> Grade |                           |              |
|-------------|---|---------------------------|--------------|
|             | Target/<br>Target   | Realisasi/<br>Realization | %            |
| (1)         | (20)  | (21)                      | (22)         |
| 2000        | 18 342  | 18 241                    | 99,45        |
| 2001        | 17 696  | 16 896                    | 95,48        |
| 2002        | 17 057  | 16 208                    | 95,02        |
| 2003        | 17 696  | 16 852                    | 95,23        |
| 2004        | 17 111  | 16 107                    | 94,13        |
| 2005        | 12 181  | 11 606                    | 95,28        |
| 2006        | 12 794  | 11 978                    | 93,62        |
| 2007        | 13 027  | 12 517                    | 96,09        |
| 2008        | 13 238  | 12 286                    | 92,81        |
| 2009        | 12 641  | 12 089                    | 95,63        |
| 2010        | 12 919  | 12 616                    | 97,65        |
| 2011        | 12 343  | 11 877                    | 96,22        |
| 2012        | 12 052  | 11 351                    | 94,18        |
| 2013        | 11 454  | 10 991                    | 95,96        |
| 2014        | 11 123  | 10 417                    | 93,65        |
| 2015        | 11 123  | 10 417                    | 93,65        |
| 2016        | 11 451  | 10 122                    | 88,39        |
| 2017        | 10 907  | 10 557                    | 96,79        |
| 2018        | 8 293   | 12 555                    | 151,39       |
| 2019        | 10 120  | 9 164                     | 90,55        |
| 2020        | 8 404   | 3 723                     | 44,3         |
| <b>2021</b> | <b>8 755</b>  | <b>8 088</b>              | <b>92,38</b> |

Sumber : Dinas Kesehatan Kabupaten Sanggau/  
Source Health Regional Office of Sanggau Regency

**Tabel 4.2.24** Jumlah Peserta Program Rehabilitasi Badan Narkotika Nasional Kabupaten Sanggau Menurut Lokasi Rehabilitasi, 2021  
**Number of Participants in National Narcotics Board of Sanggau Regency Rehabilitation Program by Rehabilitation Location, 2021**

| Tempat Rehabilitasi/<br>Rehabilitation Location | Jenis Perawatan Rehabilitasi/ Type of Rehabilitation |                          |                  |
|---|--|--------------------------|------------------|
|   | Rawat Jalan/<br>Outpatient                           | Rawat Inap/<br>Inpatient | Jumlah/<br>Total |
| (1)   | (2)  | (3)                      | (4)              |
| 1. Klinik                                       | 15   | -                        | 15               |
| 2. RSUD M. Th. Djaman                           | -  | -                        | -                |
| 3. RS Pratama Sekayam                           | -  | -                        | -                |
| 4. RSU Parindu                                  | -  | -                        | -                |
| 5. Rehabilitasi Berbasis Masyarakat             | -  | -                        | -                |
| 6. Lido Bogor                                   | -  | -                        | -                |
| <b>Jumlah / Total</b>                           | <b>15</b>  | <b>-</b>                 | <b>15</b>        |

Sumber : Badan Narkotika Nasional Kabupaten Sanggau/  
 Source : National Narcotics Board of Sanggau Regency

### 4.3 AGAMA DAN SOSIAL LAINNYA RELIGION AND OTHER SOCIAL AFFAIRS

**Tabel 4.3.1** Jumlah Penduduk Menurut Kecamatan dan Agama yang Dianut di Kabupaten Sanggau, 2021  
*Population by Subdistrict and Religion in Sanggau Regency, 2021*

| Kecamatan<br>Subdistrict | Islam          | Protestan<br>Protestant | Katolik<br>Catholic | Hindu      | Budha<br>Buddha | Lainnya<br>Others |
|--------------------------|----------------|-------------------------|---------------------|------------|-----------------|-------------------|
| (1)                      | (2)            | (3)                     | (4)                 | (5)        | (6)             | (7)               |
| 01. Toba                 | 1 862          | 3 020                   | 11 099              | 1          | 50              | 1                 |
| 02. Meliau               | 22 536         | 8 381                   | 20 074              | 30         | 332             | 29                |
| 03. Kapuas               | 49 766         | 9 146                   | 25 684              | 62         | 1 042           | 70                |
| 04. Mukok                | 12 688         | 2 853                   | 6 061               | -          | 32              | 15                |
| 05. Jangkang             | 3 519          | 5 533                   | 20 454              | 3          | 1               | 6                 |
| 06. Bonti                | 5 243          | 5 102                   | 13 442              | -          | 13              | -                 |
| 07. Parindu              | 6 676          | 6 850                   | 25 550              | 11         | 511             | 14                |
| 08. Tayan Hilir          | 15 187         | 7 265                   | 14 535              | 3          | 541             | 9                 |
| 09. Balai                | 3 311          | 7 006                   | 18 626              | 11         | 254             | 80                |
| 10. Tayan Hulu           | 7 383          | 12 983                  | 17 942              | 4          | 530             | 40                |
| 11. Kembayan             | 10 130         | 4 586                   | 17 591              | 5          | 37              | 6                 |
| 12. Beduai               | 3 456          | 1 019                   | 8 673               | 4          | 11              | 7                 |
| 13. Noyan                | 652            | 2 001                   | 8 883               | -          | 2               | 2                 |
| 14. Sekayam              | 16 821         | 3 832                   | 19 877              | 4          | 103             | 15                |
| 15. Entikong             | 5 784          | 3 170                   | 9 431               | 3          | 17              | 11                |
| <b>Kabupaten Sanggau</b> | <b>165 014</b> | <b>82 747</b>           | <b>237 922</b>      | <b>141</b> | <b>3 476</b>    | <b>305</b>        |

Sumber : Dinas Kependudukan dan Pencatatan Sipil Kabupaten Sanggau/  
Source : Regional Office of Population and Civil Registration of Sanggau Regency

**Tabel 4.3.2** Jumlah Tempat Peribadatan Menurut Kecamatan di Kabupaten Sanggau, 2021  
**Table** *Number of Places of Worship by Subdistrict in Sanggau Regency, 2021*

| Kecamatan<br>Subdistrict | Masjid<br>Mosque | Mushola<br>Pray<br>Room | Gereja<br>Protestan<br>Protestant<br>Church | Gereja<br>Katholik<br>Catholic<br>Church | Pura<br>Temple | Vihara   |
|--------------------------|------------------|-------------------------|---|--|----------------|----------|
| (1)                      | (2)              | (3)                     | (4)   | (5)                                      | (6)            | (7)      |
| 01. Toba                 | 6                | 2                       | 9   | 19                                       | -              | -        |
| 02. Meliau               | 55               | 12                      | 32  | 64                                       | 1              | 1        |
| 03. Kapuas               | 79               | 23                      | 28  | 60                                       | 1              | 1        |
| 04. Mukok                | 21               | 2                       | 13  | 23                                       | -              | -        |
| 05. Jangkang             | 7                | 2                       | 17  | 28                                       | -              | -        |
| 06. Bonti                | 10               | 2                       | 16  | 43                                       | -              | -        |
| 07. Parindu              | 11               | 3                       | 30  | 59                                       | -              | -        |
| 08. Tayan Hilir          | 26               | 6                       | 6   | 65                                       | -              | -        |
| 09. Balai                | 4                | 3                       | 16  | 38                                       | -              | 1        |
| 10. Tayan Hulu           | 10               | 5                       | 25  | 33                                       | -              | -        |
| 11. Kembayan             | 16               | 4                       | 44  | 24                                       | -              | -        |
| 12. Beduai               | 6                | 2                       | 8   | 13                                       | -              | -        |
| 13. Noyan                | 1                | 1                       | 6   | 41                                       | -              | -        |
| 14. Sekayam              | 6                | 4                       | 7   | 25                                       | -              | -        |
| 15. Entikong             | 8                | 3                       | 8   | 21                                       | -              | -        |
| <b>Kabupaten Sanggau</b> | <b>266</b>       | <b>74</b>               | <b>265</b>                                  | <b>556</b>                               | <b>2</b>       | <b>3</b> |

Sumber : Kementerian Agama Kabupaten Sanggau/  
 Source : Ministry of Religious Affairs of Sanggau Regency

**Tabel 4.3.3** Jumlah Desa<sup>1</sup>/Kelurahan yang Mengalami Bencana Alam<sup>2</sup> Menurut Kecamatan di Kabupaten Sanggau, 2019–2021  
**Table** Number of Villages<sup>1</sup>/Kelurahan that Had Natural Disaster<sup>2</sup> by Subdistrict in Sanggau Regency, 2019–2021

| Kecamatan<br>Subdistrict | Banjir/Flood |           |           |
|--------------------------|--------------|-----------|-----------|
|                          | 2019         | 2020      | 2021      |
| (1)                      | (2)          | (3)       | (4)       |
| 01. T o b a              | 2            | -         | 3         |
| 02. M e l i a u          | 4            | 9         | -         |
| 03. K a p u a s          | 3            | 5         | 9         |
| 04. M u k o k            | 2            | 4         | 3         |
| 05. J a n g k a n g      | 4            | 1         | 3         |
| 06. B o n t i            | -            | 4         | 5         |
| 07. P a r i n d u        | -            | -         | 1         |
| 08. T a y a n H i l i r  | 3            | 2         | 6         |
| 09. B a l a i            | 5            | 7         | 3         |
| 10. T a y a n H u l u    | 5            | 4         | 6         |
| 11. K e m b a y a n      | 6            | 4         | 8         |
| 12. B e d u a i          | 5            | 2         | 5         |
| 13. N o y a n            | 3            | 3         | 5         |
| 14. S e k a y a m        | -            | 4         | 2         |
| 15. E n t i k o n g      | -            | -         | 3         |
| <b>Kabupaten Sanggau</b> | <b>42</b>    | <b>49</b> | <b>62</b> |

Lanjutan Tabel/Continued Table 4.3.3

| Kecamatan<br>Subdistrict | Gempa Bumi/Earthquake |      |      |
|--------------------------|-----------------------|------|------|
|                          | 2019                  | 2020 | 2021 |
| (1)                      | (5)                   | (6)  | (7)  |
| 01. T o b a              | -                     | -    | -    |
| 02. M e l i a u          | -                     | -    | -    |
| 03. K a p u a s          | -                     | -    | -    |
| 04. M u k o k            | -                     | -    | -    |
| 05. J a n g k a n g      | -                     | -    | -    |
| 06. B o n t i            | -                     | -    | -    |
| 07. P a r i n d u        | -                     | -    | -    |
| 08. T a y a n H i l i r  | -                     | -    | -    |
| 09. B a l a i            | -                     | -    | -    |
| 10. T a y a n H u l u    | -                     | -    | -    |
| 11. K e m b a y a n      | -                     | -    | -    |
| 12. B e d u a i          | -                     | -    | -    |
| 13. N o y a n            | -                     | -    | -    |
| 14. S e k a y a m        | -                     | -    | -    |
| 15. E n t i k o n g      | -                     | -    | -    |
| <b>Kabupaten Sanggau</b> | -                     | -    | -    |

Lanjutan Tabel/*Continued Table* 4.3.3

| Kecamatan<br><i>Subdistrict</i> | Tanah Longsor/ <i>Landslide</i> |          |          |
|---------------------------------|---------------------------------|----------|----------|
|                                 | 2019                            | 2020     | 2021     |
| (1)                             | (8)                             | (9)      | (10)     |
| 01. T o b a                     | -                               | -        | -        |
| 02. M e l i a u                 | -                               | -        | -        |
| 03. K a p u a s                 | 2                               | 1        | 2        |
| 04. M u k o k                   | -                               | -        | -        |
| 05. J a n g k a n g             | -                               | -        | -        |
| 06. B o n t i                   | -                               | -        | -        |
| 07. P a r i n d u               | -                               | 2        | -        |
| 08. T a y a n H i l i r         | -                               | -        | -        |
| 09. B a l a i                   | -                               | -        | -        |
| 10. T a y a n H u l u           | -                               | -        | 1        |
| 11. K e m b a y a n             | -                               | -        | -        |
| 12. B e d u a i                 | -                               | -        | -        |
| 13. N o y a n                   | -                               | -        | -        |
| 14. S e k a y a m               | -                               | 1        | -        |
| 15. E n t i k o n g             | -                               | -        | 3        |
| <b>Kabupaten Sanggau</b>        | <b>2</b>                        | <b>4</b> | <b>6</b> |

Catatan/*Note* : <sup>1</sup> Desa pada tabel ini termasuk Unit Permukiman Transmigrasi (UPT) yang masih dibina oleh kementerian terkait dan nagari di Provinsi Sumatera Barat/*Villages in this table are included in Transmigration Settlement Unit which is still fostered by the relevant ministries and the nagari in the Province of Sumatera Barat*

<sup>2</sup> Kejadian dalam setahun sebelum tahun pencacahan/ *Occurrence in the last one year before the enumeration year*

Sumber : BPS, Pendataan Potensi Desa (Podes)/

Source : BPS-Statistics Indonesia, Village Potential Data Collecting

**Tabel 4.3.4** Banyaknya Perkara Perceraian yang Diterima di Wilayah Hukum Pengadilan Agama Kabupaten Sanggau, 2016-2021  
**Number of Divorce Cases Accepted Under Jurisdiction of Religious Court of Sanggau Regency, 2016-2021**

| Kecamatan/<br>Subdistrict | Tahun / Year |            |            |            |            |            |
|---------------------------|--------------|------------|------------|------------|------------|------------|
|                           | 2016         | 2017       | 2018       | 2019       | 2020       | 2021       |
| (1)                       | (2)          | (3)        | (4)        | (5)        | (6)        | (7)        |
| 01. T o b a               | 1            | 1          | 1          | 1          | 5          | 1          |
| 02. M e l i a u           | 20           | 25         | 22         | 23         | 15         | 28         |
| 03. K a p u a s           | 99           | 105        | 112        | 85         | 86         | 107        |
| 04. M u k o k             | 11           | 22         | 20         | 13         | 13         | 8          |
| 05. J a n g k a n g       | 5            | 4          | 3          | 2          | 2          | 2          |
| 06. B o n t i             | 2            | 3          | 4          | 1          | 2          | 3          |
| 07. P a r i n d u         | 10           | 17         | 14         | 11         | 7          | 22         |
| 08. T a y a n H i l i r   | 14           | 11         | 18         | 29         | 19         | 10         |
| 09. B a l a i             | 1            | 2          | 4          | -          | 4          | 2          |
| 10. T a y a n H u l u     | 9            | 16         | 13         | 6          | 17         | 15         |
| 11. K e m b a y a n       | 9            | 24         | 22         | 12         | 15         | 19         |
| 12. B e d u a i           | 6            | 3          | 3          | 6          | 2          | -          |
| 13. N o y a n             | 1            | -          | -          | 1          | -          | -          |
| 14. S e k a y a m         | 26           | 25         | 21         | 26         | 28         | 29         |
| 15. E n t i k o n g       | 19           | 11         | 11         | 6          | 11         | 6          |
| <b>Jumlah / Total</b>     | <b>233</b>   | <b>269</b> | <b>268</b> | <b>222</b> | <b>226</b> | <b>252</b> |

Sumber : Kantor Pengadilan Agama Kabupaten Sanggau/  
 Source : Religious Court Office of Sanggau Regency



**Tabel 4.3.5** Banyaknya Perkara yang Diterima di Wilayah Hukum Pengadilan Agama Kabupaten Sanggau, 2016-2021  
**Number of Cases Accepted Under Jurisdiction of Religious Court of Sanggau Regency, 2016-2021**

| Kecamatan/<br>Subdistrict | Tahun / Year |            |            |            |            |            |
|---------------------------|--------------|------------|------------|------------|------------|------------|
|                           | 2016         | 2017       | 2018       | 2019       | 2020       | 2021       |
| (1)                       | (2)          | (3)        | (4)        | (5)        | (6)        | (7)        |
| 01. Toba                  | 1            | 1          | 1          | 1          | 6          | 7          |
| 02. Meliau                | 23           | 26         | 22         | 24         | 24         | 28         |
| 03. Kapuas                | 116          | 124        | 142        | 110        | 120        | 162        |
| 04. Mukok                 | 15           | 27         | 21         | 17         | 25         | 32         |
| 05. Jangkang              | 5            | 4          | 4          | 2          | 4          | 6          |
| 06. Bonti                 | 2            | 4          | 2          | 2          | 9          | 4          |
| 07. Parindu               | 11           | 17         | 20         | 22         | 22         | 28         |
| 08. Tayan Hilir           | 17           | 23         | 15         | 31         | 28         | 35         |
| 09. Balai                 | 1            | 4          | 1          | -          | 8          | 2          |
| 10. Tayan Hulu            | 10           | 17         | 9          | 40         | 19         | 15         |
| 11. Kembayan              | 14           | 27         | 16         | 16         | 20         | 19         |
| 12. Beduai                | 6            | 3          | 6          | 7          | 2          | -          |
| 13. Noyan                 | 1            | -          | -          | 1          | 1          | -          |
| 14. Sekayam               | 30           | 27         | 20         | 27         | 32         | 36         |
| 15. Entikong              | 22           | 11         | 7          | 7          | 12         | 14         |
| <b>Jumlah / Total</b>     | <b>274</b>   | <b>315</b> | <b>286</b> | <b>307</b> | <b>332</b> | <b>388</b> |

Sumber : Kantor Pengadilan Agama Kabupaten Sanggau/  
 Source : Religious Court Office of Sanggau Regency

**Tabel** 4.3.6 **Jumlah Jemaah Haji Menurut Kecamatan di Kabupaten Sanggau, 2020-2021**  
**Table** 4.3.6 **Number of Moslem Pilgrims by Subdistrict in Sanggau Regency, 2020-2021**

| Kecamatan/<br>Subdistrict | 2020               |                      |                  | 2021               |                      |                  |
|---------------------------|--------------------|----------------------|------------------|--------------------|----------------------|------------------|
|                           | Laki-laki/<br>Male | Perempuan/<br>Female | Jumlah/<br>Total | Laki-laki/<br>Male | Perempuan/<br>Female | Jumlah/<br>Total |
| (1)                       | (2)                | (3)                  | (4)              | (5)                | (6)                  | (7)              |
| 01. T o b a               | -                  | -                    | -                | -                  | -                    | -                |
| 02. M e l i a u           | -                  | -                    | -                | -                  | -                    | -                |
| 03. K a p u a s           | -                  | -                    | -                | -                  | -                    | -                |
| 04. M u k o k             | -                  | -                    | -                | -                  | -                    | -                |
| 05. J a n g k a n g       | -                  | -                    | -                | -                  | -                    | -                |
| 06. B o n t i             | -                  | -                    | -                | -                  | -                    | -                |
| 07. P a r i n d u         | -                  | -                    | -                | -                  | -                    | -                |
| 08. T a y a n H i l i r   | -                  | -                    | -                | -                  | -                    | -                |
| 09. B a l a i             | -                  | -                    | -                | -                  | -                    | -                |
| 10. T a y a n H u l u     | -                  | -                    | -                | -                  | -                    | -                |
| 11. K e m b a y a n       | -                  | -                    | -                | -                  | -                    | -                |
| 12. B e d u a i           | -                  | -                    | -                | -                  | -                    | -                |
| 13. N o y a n             | -                  | -                    | -                | -                  | -                    | -                |
| 14. S e k a y a m         | -                  | -                    | -                | -                  | -                    | -                |
| 15. E n t i k o n g       | -                  | -                    | -                | -                  | -                    | -                |
| <b>Jumlah / Total</b>     | -                  | -                    | -                | -                  | -                    | -                |

Catatan/Note : Tahun 2020 dan 2021 tidak ada jemaah haji yang diberangkatkan karena pandemi COVID-19

Sumber/ Source : Kementerian Agama Kabupaten Sanggau/ Ministry of Religious Affairs of Sanggau Regency

**Tabel 4.3.7** Banyaknya Perkara Perceraian di Kabupaten Sanggau Menurut Faktor Penyebab Terjadinya, 2021  
**Number of Divorce Cases in Sanggau Regency by Cause Factor of Divorce, 2021**

| Bulan / Month            | Faktor-faktor Penyebab / The Cause Factors |                              |                   |                                     |                    |   | Kawin di Bawah Umur / Under Marriage Age |
|--------------------------|--|------------------------------|-------------------|-------------------------------------|--------------------|---|--|
|                          | Moral / Morality                           |                              |                   | Meninggalkan Kewajiban / Leave Duty |                    |   |  |
|                          | Poligami Tidak Sehat / Unhealth Polygamy   | Krisis Akhlak / Moral Crisis | Cemburu / Envious | Kawin Paksa / Force Marriage        | Ekonomi / Economic | Tidak Bertanggung jawab / Not Responsible |  |
| (1)                      | (2)  | (3)                          | (4)               | (5)                                 | (6)                | (7)                                       | (8)                                      |
| Januari / January        | -  | 1                            | -                 | -                                   | 1                  | 5   | -  |
| Februari / February      | -  | 1                            | -                 | -                                   | -                  | 5   | -  |
| Maret / March            | -  | -                            | -                 | -                                   | -                  | 5   | -  |
| April / April            | -  | -                            | -                 | -                                   | -                  | 5   | -  |
| Mei / May                | -  | -                            | -                 | -                                   | 4                  | 7   | -  |
| Juni / June              | -  | -                            | -                 | -                                   | -                  | 7   | -  |
| Juli / July              | -  | -                            | -                 | -                                   | -                  | 11  | -  |
| Agustus / August         | 1  | -                            | -                 | -                                   | -                  | 4   | -  |
| September / September    | -  | -                            | -                 | -                                   | -                  | 2   | -  |
| Oktober / October        | -  | -                            | -                 | -                                   | 6                  | 4   | -  |
| November / November      | -  | -                            | -                 | -                                   | -                  | 7   | -  |
| Desember / December      | -  | 1                            | -                 | 1                                   | -                  | 7   | -  |
| <b>Tahun / Year 2021</b> | <b>1</b>                                   | <b>2</b>                     | <b>-</b>          | <b>1</b>                            | <b>10</b>          | <b>64</b>                                 | <b>-</b>                                 |
| 2020                     | 1  | 1                            | -                 | 29                                  | 7                  | -   | -  |

Lanjutan Tabel/ Continued Table 4.3.7

| Faktor-faktor Penyebab / The Cause Factors |                          |                      |                                   |                                    |   |                               |   |
|--|--------------------------|----------------------|-----------------------------------|------------------------------------|---|-------------------------------|---|
| Bulan / Month                              | Penganiayaan / Abusement | Hukuman / Punishment | Cacat Biologis/ Biological Defect | Terus Menerus Berselisih / Dispute |   |                               | Kembali ke Agama Asal / Back to Previous Religion |
|  |                          |                      |                                   | Politik/ Politic                   | Gangguan Pihak Ketiga/ Third Party Interference | Tidak Harmonis/ No Harmonious |   |
| (1)  | (9)                      | (10)                 | (11)                              | (12)                               | (13)  | (14)                          | (15)  |
| Januari / January                          | 1                        | 1                    | -                                 | -                                  | -   | 19                            | -   |
| Februari / February                        | -                        | -                    | -                                 | -                                  | -   | 18                            | -   |
| Maret / March                              | -                        | -                    | -                                 | -                                  | -   | 29                            | 1   |
| April / April                              | -                        | 1                    | -                                 | -                                  | -   | 19                            | -   |
| Mei / May                                  | -                        | 1                    | -                                 | -                                  | -   | 14                            | -   |
| Juni / June                                | -                        | -                    | -                                 | -                                  | -   | 10                            | -   |
| Juli / July                                | -                        | -                    | -                                 | -                                  | -   | 26                            | -   |
| Agustus / August                           | -                        | 2                    | -                                 | -                                  | -   | 20                            | -   |
| September / September                      | -                        | 1                    | -                                 | -                                  | -   | 12                            | -   |
| Oktober / October                          | -                        | -                    | -                                 | -                                  | -   | 20                            | -   |
| November / November                        | 2                        | 1                    | 1                                 | -                                  | -   | 22                            | 1   |
| Desember / December                        | 1                        | -                    | -                                 | -                                  | -   | 19                            | 1   |
| <b>Tahun / Year 2021</b>                   | <b>3</b>                 | <b>6</b>             | <b>1</b>                          | <b>-</b>                           | <b>-</b>  | <b>209</b>                    | <b>3</b>  |
| 2020                                       | -                        | -                    | -                                 | -                                  | 1   | 183                           | 4   |

Sumber : Kantor Pengadilan Agama Kabupaten Sanggau/  
Source : Religious Court Office of Sanggau Regency

**Tabel 4.3.8** Banyaknya Penerimaan Zakat Fitrah dan Mal Menurut Kecamatan di Kabupaten Sanggau, 2021  
**Table** *Number of 'Fitrah' and 'Mal' Tithe Reception by Subdistrict in Sanggau Regency, 2021*

| Kecamatan/<br>Subdistrict | Zakat Fitrah/<br>Fitrah Tithe |                   | Zakat Mal/<br>Mal Tithe |
|---------------------------|-------------------------------|-------------------|-------------------------|
|                           | Rupiah (Rp)                   | Beras / Rice (Kg) |                         |
| (1)                       | (2)                           | (3)               | (4)                     |
| BAZDA Kab. Sanggau        | -                             | -                 | 255 330 684             |
| 01. T o b a               | 20 365 200                    | 899               | 2 750 000               |
| 02. M e l i a u           | 52 726 225                    | 2 364             | 18 179 700              |
| 03. K a p u a s           | 168 817 600                   | 5 891             | 251 042 000             |
| 04. M u k o k             | 38 144 700                    | 2 869             | 28 671 500              |
| 05. J a n g k a n g       | 63 419 600                    | 1 994             | 18 711 000              |
| 06. B o n t i             | 3 597 000                     | 2 005             | 10 136 500              |
| 07. P a r i n d u         | 39 217 475                    | 1 785             | 14 202 650              |
| 08. T a y a n H i l i r   | 62 655 725                    | 6 315             | 15 683 250              |
| 09. B a l a i             | 1 079 100                     | 190               | 2 576 750               |
| 10. T a y a n H u l u     | 26 201 725                    | 1 624             | 6 328 300               |
| 11. K e m b a y a n       | 72 146 250                    | 4 420             | 125 279 000             |
| 12. B e d u a i           | 2 356 750                     | 2 228             | 333 850                 |
| 13. N o y a n             | 4 895 000                     | 123               | 1 650 000               |
| 14. S e k a y a m         | 141 694 500                   | 3 427             | 53 124 500              |
| 15. E n t i k o n g       | 39 391 000                    | 3 038             | 17 149 000              |
| <b>Tahun / Year</b> 2021  | <b>736 707 850</b>            | <b>39 172</b>     | <b>821 148 684</b>      |
| 2020                      | <b>618 643 500</b>            | <b>36 519</b>     | <b>746 498 804</b>      |

Lanjutan Tabel/ Continued Table 4.3.8

| Kecamatan/<br>Subdistrict | Infaq<br>(Rp)      | Sadaqah<br>(Rp)    |
|---------------------------|--------------------|--------------------|
| (1)                       | (5)                | (6)                |
| BAZDA Kab. Sanggau        | 7 378 613          | -                  |
| 01. T o b a               | 11 778 800         | 17 520 525         |
| 02. M e l i a u           | 4 007 300          | 3 495 800          |
| 03. K a p u a s           | 21 924 100         | 15 164 600         |
| 04. M u k o k             | 9 150 900          | 23 573 000         |
| 05. J a n g k a n g       | 2 116 730          | 6 943 200          |
| 06. B o n t i             | 1 100 000          | 257 400            |
| 07. P a r i n d u         | 11 778 800         | 17 520 525         |
| 08. T a y a n H i l i r   | 18 265 225         | 1 482 250          |
| 09. B a l a i             | 220 000            | 471 900            |
| 10. T a y a n H u l u     | 4 372 500          | 7 512 175          |
| 11. K e m b a y a n       | 41 306 100         | 6 066 500          |
| 12. B e d u a i           | 726 000            | 689 150            |
| 13. N o y a n             | 1 155 000          | 4 753 210          |
| 14. S e k a y a m         | 10 961 500         | -                  |
| 15. E n t i k o n g       | 13 754 400         | -                  |
| <b>Tahun / Year 2021</b>  | <b>159 995 968</b> | <b>105 450 235</b> |
| 2020                      | 145 450 880        | 95 863 850         |

Sumber : Kementerian Agama Kabupaten Sanggau/  
Source Ministry of Religious Affairs of Sanggau Regency

**Tabel 4.3.9** Banyaknya Hewan Kurban Menurut Jenis dan Kecamatan di Kabupaten Sanggau, 2021  
**Number of Sacrificial Animals by Kind of Animals and Subdistrict in Sanggau Regency, 2021**

| Kecamatan/<br>Subdistrict | Jumlah yang<br>Berkurban/ Number<br>of Giver (orang/<br>people) | Jumlah Penerima/<br>Number of Receiver<br>(orang/ people) | Hewan Kurban/<br>Sacrificial Animals |               |               |
|---------------------------|---|---|--------------------------------------|---------------|---------------|
|                           |   |   | Sapi/ Cow                            | Kambing/ Goat | Jumlah/ Total |
| (1)                       | (2)   | (3)   | (4)                                  | (5)           | (6)           |
| 01. T o b a               | 21  | 315   | 3                                    | 5             | 8             |
| 02. M e l i a u           | 336   | 3 865   | 47                                   | 7             | 54            |
| 03. Kapuas                | 1 362   | 14 695  | 194                                  | 41            | 235           |
| 04. M u k o k             | 116   | 2 350   | 26                                   | 18            | 44            |
| 05. Jangkang              | 65  | 750   | 9                                    | 2             | 11            |
| 06. B o n t i             | 60  | 700   | 8                                    | 4             | 12            |
| 07. Parindu               | 105   | 225   | 15                                   | -             | 15            |
| 08. Tayan Hilir           | 280   | 3 635   | 40                                   | 29            | 69            |
| 09. B a l a i             | 105   | 1 200   | 15                                   | -             | 15            |
| 10. Tayan Hulu            | 229   | 2 715   | 33                                   | 5             | 38            |
| 11. Kembayan              | 334   | 3 835   | 47                                   | 5             | 52            |
| 12. Beduai                | 63  | 750   | 9                                    | 2             | 11            |
| 13. N o y a n             | 14  | 160   | 2                                    | -             | 2             |
| 14. Sekayam               | 353   | 4 045   | 50                                   | 3             | 53            |
| 15. Entikong              | 124   | 1 435   | 17                                   | 5             | 22            |
| <b>Tahun / Year 2021</b>  | <b>3 567</b>  | <b>40 675</b>   | <b>515</b>                           | <b>126</b>    | <b>641</b>    |
| 2020                      | 3 264   | 56 241  | 430                                  | 254           | 684           |

Sumber : Kementerian Agama Kabupaten Sanggau/  
 Source Ministry of Religious Affairs of Sanggau Regency

**Tabel 4.3.10** Jumlah Penerbitan Akta Kelahiran, Perkawinan, Kematian, dan Lainnya di Kabupaten Sanggau, 2021  
**Table** *Number of Birth, Marriage, Death, and Others Certificate Published in Sanggau Regency, 2021*

| Bulan/<br>Month          | Kelahiran/<br>Birth | Perkawinan/<br>Marriage | Kematian/<br>Death | Perceraian/<br>Divorce | Pengesahan<br>Anak | SKTT     |
|--------------------------|---------------------|-------------------------|--------------------|------------------------|--------------------|----------|
| (1)                      | (2)                 | (3)                     | (4)                | (5)                    | (6)                | (7)      |
| Januari / January        | 896                 | 239                     | 63                 | 2                      | 87                 | -        |
| Februari / February      | 935                 | 255                     | 52                 | 2                      | 71                 | -        |
| Maret / March            | 1 140               | 253                     | 82                 | 4                      | 116                | -        |
| April / April            | 1 144               | 220                     | 71                 | 0                      | 98                 | -        |
| Mei / May                | 639                 | 153                     | 75                 | 3                      | 48                 | -        |
| Juni / June              | 1 249               | 252                     | 96                 | 1                      | 76                 | -        |
| Juli / July              | 1 220               | 235                     | 101                | 2                      | 124                | -        |
| Agustus / August         | 1 107               | 268                     | 84                 | 1                      | 89                 | -        |
| September / September    | 1 241               | 290                     | 79                 | 5                      | 72                 | -        |
| Oktober / October        | 947                 | 201                     | 98                 | 1                      | 103                | -        |
| November / November      | 1 080               | 291                     | 64                 | 1                      | 80                 | -        |
| Desember / December      | 1 510               | 276                     | 78                 | 2                      | 197                | -        |
| <b>Tahun / Year</b> 2021 | <b>13 108</b>       | <b>2 933</b>            | <b>943</b>         | <b>24</b>              | <b>1 161</b>       | <b>0</b> |
| 2020                     | 14 354              | 1 893                   | 629                | 135                    | 700                | 0        |

Sumber : Dinas Kependudukan dan Pencatatan Sipil Kabupaten Sanggau/  
 Source : Regional Office of Population and Civil Registration of Sanggau Regency



**Tabel 4.3.11** Persentase Kepemilikan Kartu Tanda Penduduk dan Kartu Keluarga Menurut Kecamatan di Kabupaten Sanggau, 2021  
**Table 4.3.11** Ownership Percentage of Identity Cards and Family Cards by Subdistrict in Sanggau Regency, 2021

| Bulan/<br>Month         | Kartu Tanda Penduduk / ID Card             |                  |              | Kartu Keluarga / Family Card             |                  |              |
|-------------------------|--|------------------|--------------|--|------------------|--------------|
|                         | Wajib KTP /<br>Required to Have<br>ID Card | Memiliki / Owned | %            | Jumlah Keluarga<br>/ Number of<br>Family | Memiliki / Owned | %            |
| (1)                     | (2)  | (3)              | (4)          | (5)                                      | (6)              | (7)          |
| 01, Toba                | 12 104                                     | 9 971            | 82,38        | 4 928                                    | 4 451            | 90,32        |
| 02, Meliau              | 38 426                                     | 31 749           | 82,62        | 15 820                                   | 14 496           | 91,63        |
| 03, Kapuas              | 63 614                                     | 57 495           | 90,38        | 26 221                                   | 24 972           | 95,24        |
| 04, Mukok               | 15 980                                     | 14 273           | 89,32        | 6 674                                    | 6 331            | 94,86        |
| 05, Jangkang            | 22 623                                     | 18 367           | 81,19        | 8 369                                    | 7 722            | 92,27        |
| 06, Bonti               | 17 444                                     | 15 359           | 88,05        | 6 989                                    | 6 713            | 96,05        |
| 07, Parindu             | 29 263                                     | 25 828           | 88,26        | 11 799                                   | 11 034           | 93,52        |
| 08, Tayan Hilir         | 27 627                                     | 23 563           | 85,29        | 11 192                                   | 10 274           | 91,80        |
| 09, Balai               | 22 419                                     | 17 687           | 78,89        | 8 269                                    | 7 258            | 87,77        |
| 10, Tayan Hulu          | 28 442                                     | 24 009           | 84,41        | 11 057                                   | 10 102           | 91,36        |
| 11, Kembayan            | 23 933                                     | 20 629           | 86,19        | 9 478                                    | 8 795            | 92,79        |
| 12, Beduai              | 9 728                                      | 8 100            | 83,26        | 3 901                                    | 3 584            | 91,87        |
| 13, Noyan               | 8 702                                      | 7 031            | 80,80        | 3 398                                    | 2 995            | 88,14        |
| 14, Sekayam             | 29 701                                     | 25 095           | 84,49        | 12 162                                   | 10 995           | 90,40        |
| 15, Entikong            | 13 443                                     | 11 201           | 83,32        | 5 417                                    | 5 012            | 92,52        |
| <b>Tahun/ Year 2021</b> | <b>363 449</b>                             | <b>310 357</b>   | <b>85,39</b> | <b>145 674</b>                           | <b>134 734</b>   | <b>92,49</b> |
| 2020                    | 353 443                                    | 299 197          | 84,65        | 143 950                                  | 131 422          | 91,30        |

Sumber : Dinas Kependudukan dan Pencatatan Sipil Kabupaten Sanggau/  
 Source : Regional Office of Population and Civil Registration of Sanggau Regency

**Tabel 4.3.12** Banyaknya Penderita Cacat Fisik dan Mental Dirinci Menurut Kecamatan di Kabupaten Sanggau, 2021  
**Table 4.3.12** Number of People With Physical and Mental Disability by Subdistricts in Sanggau Regency, 2021

| Kecamatan/<br>Subdistrict | Buta/<br>Blind | Bisu/Tuli<br>Mute/Deaf | Cacat Tubuh/<br>Disability | Cacat<br>Mental/<br>Mental<br>Disability | Lain-lain/<br>Others |
|---------------------------|----------------|------------------------|----------------------------|--|----------------------|
| (1)                       | (2)            | (3)                    | (4)                        | (5)                                      | (6)                  |
| 01. T o b a               | 4              | 18                     | 5                          | 4  | 12                   |
| 02. M e l i a u           | 3              | 10                     | 4                          | 6  | 3                    |
| 03. K a p u a s           | 8              | 26                     | 24                         | 25                                       | 13                   |
| 04. M u k o k             | 8              | 13                     | 8                          | 6  | 9                    |
| 05. J a n g k a n g       | 4              | 10                     | 7                          | 7  | 14                   |
| 06. B o n t i             | 8              | 14                     | 3                          | 6  | 9                    |
| 07. P a r i n d u         | 3              | 3                      | 6                          | 6  | 5                    |
| 08. T a y a n H i l i r   | 5              | 4                      | 5                          | 5  | 2                    |
| 09. B a l a i             | 4              | 6                      | 7                          | 5  | 3                    |
| 10. T a y a n H u l u     | 2              | 3                      | 5                          | 6  | 5                    |
| 11. K e m b a y a n       | 1              | 7                      | 4                          | 7  | 9                    |
| 12. B e d u a i           | 1              | 7                      | 6                          | 7  | 9                    |
| 13. N o y a n             | 1              | 1                      | 3                          | 6  | 3                    |
| 14. S e k a y a m         | 3              | 4                      | 4                          | 6  | 7                    |
| 15. E n t i k o n g       | 1              | 5                      | 9                          | 1  | 5                    |
| <b>Tahun / Year 2021</b>  | <b>56</b>      | <b>131</b>             | <b>100</b>                 | <b>103</b>                               | <b>108</b>           |
| 2020                      | 72             | 151                    | 122                        | 162                                      | 60                   |

Sumber : Dinas Kependudukan dan Pencatatan Sipil Kabupaten Sanggau/  
 Source : Regional Office of Population and Civil Registration of Sanggau Regency

**Tabel 4.3.13** Jumlah Organisasi Karang Taruna dan FKKT Dirinci Menurut Kecamatan di Kabupaten Sanggau, 2021  
**Number of 'Karang Taruna' Organization and FKKT by Subdistricts in Sanggau Regency, 2021**

| Kecamatan/<br>Subdistrict | Karang Taruna |     |          | FKKT | Jumlah/<br>Total |
|---------------------------|---------------|-----|----------|------|------------------|
|                           | T             | B   | M        |      |                  |
| (1)                       | (2)           | (3) | (4)      | (5)  | (6)              |
| 01. T o b a               | -             | -   | -        | -    | -                |
| 02. M e l i a u           | -             | -   | -        | -    | -                |
| 03. K a p u a s           | -             | -   | 1        | -    | 1                |
| 04. M u k o k             | -             | -   | -        | -    | -                |
| 05. J a n g k a n g       | -             | -   | -        | -    | -                |
| 06. B o n t i             | -             | -   | -        | -    | -                |
| 07. P a r i n d u         | -             | -   | 4        | -    | 4                |
| 08. T a y a n H i l i r   | -             | -   | -        | -    | -                |
| 09. B a l a i             | -             | -   | -        | -    | -                |
| 10. T a y a n H u l u     | -             | -   | 1        | -    | 1                |
| 11. K e m b a y a n       | -             | -   | -        | -    | -                |
| 12. B e d u a i           | -             | -   | -        | -    | -                |
| 13. N o y a n             | -             | -   | -        | -    | -                |
| 14. S e k a y a m         | -             | -   | -        | -    | -                |
| 15. E n t i k o n g       | -             | -   | -        | -    | -                |
| <b>Jumlah / Total</b>     | -             | -   | <b>6</b> | -    | <b>6</b>         |

Sumber : Dinas Sosial, Pemberdayaan Perempuan, Keluarga Berencana, dan Perlindungan Anak Kabupaten Sanggau/  
 Source Regional Office of Social, Women Empowerment, Family Planning, and Child Protection of Sanggau Regency

**Tabel 4.3.14** Banyaknya Pekerja Sosial (PS) Menurut Jenis dan Kecamatan di Kabupaten Sanggau, 2021  
**Table 4.3.14** Number of Social Worker by Type and Subdistricts in Sanggau Regency, 2021

| Kecamatan/<br>Subdistrict | Pekerja Sosial / Social Worker |                                |                   |                       |           |                    |
|---------------------------|--------------------------------|--------------------------------|-------------------|-----------------------|-----------|--------------------|
|                           | TNI/PNS                        | Swasta/<br>Private<br>Employee | Petani/<br>Farmer | Pedagang/<br>Merchant | TKSK      | Lainnya/<br>Others |
| (1)                       | (2)                            | (3)                            | (4)               | (5)                   | (6)       | (7)                |
| 01. T o b a               | -                              | -                              | -                 | -                     | 1         | 1                  |
| 02. M e l i a u           | -                              | -                              | -                 | -                     | 1         | 1                  |
| 03. K a p u a s           | -                              | -                              | -                 | -                     | 1         | 2                  |
| 04. M u k o k             | -                              | -                              | -                 | -                     | 1         | 1                  |
| 05. J a n g k a n g       | -                              | -                              | -                 | -                     | 1         | 1                  |
| 06. B o n t i             | -                              | -                              | -                 | -                     | 1         | 1                  |
| 07. P a r i n d u         | -                              | -                              | -                 | -                     | 1         | 1                  |
| 08. T a y a n H i l i r   | -                              | -                              | -                 | -                     | 1         | 1                  |
| 09. B a l a i             | -                              | -                              | -                 | -                     | 1         | 1                  |
| 10. T a y a n H u l u     | -                              | -                              | -                 | -                     | 1         | 1                  |
| 11. K e m b a y a n       | -                              | -                              | -                 | -                     | 1         | 1                  |
| 12. B e d u a i           | -                              | -                              | -                 | -                     | 1         | 1                  |
| 13. N o y a n             | -                              | -                              | -                 | -                     | 1         | 1                  |
| 14. S e k a y a m         | -                              | -                              | -                 | -                     | 1         | 1                  |
| 15. E n t i k o n g       | -                              | -                              | -                 | -                     | 1         | 1                  |
| <b>Tahun / Year 2021</b>  | -                              | -                              | -                 | -                     | <b>15</b> | <b>16</b>          |
| 2020                      | -                              | 15                             | -                 | 31                    | 15        | 47                 |

Sumber : Dinas Sosial, Pemberdayaan Perempuan, Keluarga Berencana, dan Perlindungan Anak Kabupaten Sanggau/  
 Source Regional Office of Social, Women Empowerment, Family Planning, and Child Protection of Sanggau Regency

**Tabel 4.3.15** Volume Sampah di Kabupaten Sanggau Menurut Kecamatan  
**Table 4.3.15** *Waste Management in Sanggau Regency by Subdistrict*  
 (m<sup>3</sup>/hari), 2018-2021  
 (m<sup>3</sup>/day), 2018-2021

| Kecamatan/<br>Subdistrict | 2018          | 2019          | 2020          | 2021          |
|---------------------------|---------------|---------------|---------------|---------------|
| (1)                       | (2)           | (3)           | (4)           | (5)           |
| 01. T o b a               | 19,17         | 19,30         | 19,54         | 23,98         |
| 02. M e l i a u           | 74,63         | 75,26         | 76,41         | 76,38         |
| 03. K a p u a s           | 130,95        | 132,69        | 136,02        | 133,80'       |
| 04. M u k o k             | 29,59         | 29,86         | 30,33         | 32,18         |
| 05. J a n g k a n g       | 43,61         | 44,06         | 44,89         | 43,95         |
| 06. B o n t i             | 33,68         | 34,12         | 34,95         | 35,28         |
| 07. P a r i n d u         | 57,69         | 59,10         | 61,92         | 59,02         |
| 08. T a y a n H i l i r   | 51,21         | 52,10         | 53,86         | 55,62         |
| 09. B a l a i             | 35,58         | 35,81         | 36,21         | 43,77         |
| 10. T a y a n H u l u     | 54,32         | 55,48         | 57,79         | 57,83         |
| 11. K e m b a y a n       | 42,38         | 42,86         | 43,75         | 48,15         |
| 12. B e d u a i           | 17,11         | 17,22         | 17,39         | 19,75         |
| 13. N o y a n             | 15,76         | 15,85         | 16,03         | 17,69         |
| 14. S e k a y a m         | 51,25         | 52,25         | 54,23         | 60,32         |
| 15. E n t i k o n g       | 26,73         | 27,52         | 29,14         | 26,81         |
| <b>Jumlah/ Total</b>      | <b>683,66</b> | <b>693,48</b> | <b>712,46</b> | <b>600,73</b> |
| <b>Rata-rata/ Average</b> | <b>45,58</b>  | <b>46,23</b>  | <b>47,50</b>  | <b>42,91</b>  |

Catatan/Note : Terdapat perubahan metode perhitungan

Sumber : Dinas Lingkungan Hidup Kabupaten Sanggau/

Source : Regional Office of Environment of Sanggau Regency

**Tabel 4.3.16** Volume Pengangkutan Sampah di Kabupaten Sanggau Menurut Kecamatan (m<sup>3</sup>/hari), 2018-2021  
**Table 4.3.16** Volume of Waste Transport in Sanggau Regency by Subdistrict (m<sup>3</sup>/day), 2018-2021

| Kecamatan/<br>Subdistrict | 2018          | 2019          | 2020          | 2021          |
|---------------------------|---------------|---------------|---------------|---------------|
| (1)                       | (6)           | (7)           | (8)           | (9)           |
| 01. T o b a               | 1,94          | 2,00          | 2,00          | 2,06          |
| 02. M e l i a u           | 14,90         | 16,00         | 16,00         | 17,10         |
| 03. K a p u a s           | 104,50        | 107,00        | 107,00        | 109,50        |
| 04. M u k o k             | -             | -             | -             | -             |
| 05. J a n g k a n g       | 1,64          | 2,00          | 2,00          | 2,36          |
| 06. B o n t i             | -             | -             | -             | -             |
| 07. P a r i n d u         | 10,99         | 12,00         | 12,00         | 13,01         |
| 08. T a y a n H i l i r   | 10,99         | 12,00         | 12,00         | 13,01         |
| 09. B a l a i             | 2,99          | 4,00          | 4,00          | 5,01          |
| 10. T a y a n H u l u     | 11,02         | 12,00         | 12,00         | 12,98         |
| 11. K e m b a y a n       | 3,77          | 5,00          | 5,00          | 6,23          |
| 12. B e d u a i           | 1,82          | 2,00          | 2,00          | 2,18          |
| 13. N o y a n             | -             | -             | -             | -             |
| 14. S e k a y a m         | 3,50          | 4,00          | 4,00          | 4,50          |
| 15. E n t i k o n g       | 7,88          | 9,00          | 9,00          | 10,12         |
| <b>Jumlah/ Total</b>      | <b>175,94</b> | <b>187,00</b> | <b>187,00</b> | <b>198,06</b> |
| <b>Rata-rata/ Average</b> | <b>14,66</b>  | <b>15,58</b>  | <b>15,58</b>  | <b>16,51</b>  |

Catatan/Notes : Terdapat perubahan metode perhitungan

(-) Kecamatan belum mendapatkan bantuan Kendaraan Pengangkut Sampah/  
 Subdistrict is not getting assistance Waste Carrier Vehicles (Dump Truck)

Sumber : Dinas Lingkungan Hidup Kabupaten Sanggau/  
 Source : Regional Office of Environment of Sanggau Regency

#### 4.4 KEMISKINAN POVERTY

**Tabel 4.4.1** Garis Kemiskinan, Jumlah, dan Persentase Penduduk Miskin di Kabupaten Sanggau, 2013–2021  
*Poverty Line, Number, and Percentage of Poor People in Sanggau Regency, 2013–2021*

| Tahun<br>Year | Garis Kemiskinan<br>(rupiah/kapita/bulan)<br>Poverty Line<br>(rupiah/capita/month) | Jumlah Penduduk<br>Miskin (ribu)<br>Number of Poor People<br>(thousand) | Persentase Penduduk<br>Miskin<br>Percentage of Poor<br>People |
|---------------|--|---|---|
| (1)           | (2)  | (3)   | (4)   |
| 2013          | 222 877  | 20,40   | 4,71  |
| 2014          | 235 298  | 19,69   | 4,47  |
| 2015          | 250 928  | 20,26   | 4,57  |
| 2016          | 265 067  | 20,27   | 4,51  |
| 2017          | 283 608  | 20,62   | 4,52  |
| 2018          | 312 909  | 21,59   | 4,67  |
| 2019          | 328 763  | 21,41   | 4,57  |
| 2020          | 346 983  | 21,16   | 4,46  |
| <b>2021</b>   | <b>363 714</b>   | <b>21,70</b>  | <b>4,55</b>   |

Sumber : BPS, Survei Sosial Ekonomi Nasional Maret/  
Source : BPS-Statistics Indonesia, March National Socioeconomic Survey

**Tabel** 4.4.2 **Indeks Kedalaman Kemiskinan dan Indeks Keparahan Kemiskinan di Kabupaten Sanggau, 2013–2021**  
**Table** *Poverty Gap Index and Poverty Severity Index in Sanggau Regency, 2013–2021*

| Tahun<br>Year | Indeks Kedalaman Kemiskinan<br>Poverty Gap Index | Indeks Keparahan Kemiskinan<br>Poverty Severity Index |
|---------------|--|---|
| (1)           | (2)  | (3)   |
| 2013          | ...  | ...   |
| 2014          | ...  | ...   |
| 2015          | ...  | ...   |
| 2016          | ...  | ...   |
| 2017          | 0,49   | 0,09  |
| 2018          | 0,51   | 0,09  |
| 2019          | 0,48   | 0,09  |
| 2020          | 0,82   | 0,21  |
| <b>2021</b>   | <b>0,62</b>                                      | <b>0,16</b>   |

Sumber : BPS, Survei Sosial Ekonomi Nasional Maret/  
 Source BPS-Statistics Indonesia, March National Socioeconomic Survey



#### 4.5 KRIMINALITAS CRIME

**Tabel 4.5.1** Jumlah Perkara Biasa/Tolakan yang Masuk dan Diselesaikan Pada Pengadilan Negeri Sanggau, 2020  
*Number of Accustomed Cases Accomodated and Finished at State Court of Sanggau Regency, 2020*

| Bulan / Month         | Sisa Bulan Lalu/<br>Remainder of<br>Previous Month |     | Masuk Bulan ini/<br>At The Time |     | Jumlah/ Total  |                |
|-----------------------|--|-----|---------------------------------|-----|----------------|----------------|
|                       | P  | T   | P                               | T   | P<br>(2) + (4) | T<br>(3) + (5) |
| (1)                   | (2)  | (3) | (4)                             | (5) | (6)            | (7)            |
| Januari / January     | 51   | 55  | 40                              | 45  | 91             | 100            |
| Februari / February   | 64   | 69  | 23                              | 28  | 87             | 97             |
| Maret / March         | 74   | 84  | 25                              | 33  | 99             | 117            |
| April / April         | 64   | 78  | 17                              | 18  | 81             | 96             |
| Mei / May             | 38   | 44  | 23                              | 25  | 61             | 69             |
| Juni / June           | 47   | 53  | 41                              | 45  | 88             | 98             |
| Juli / July           | 53   | 57  | 42                              | 49  | 95             | 106            |
| Agustus / August      | 67   | 75  | 32                              | 37  | 99             | 112            |
| September / September | 63   | 76  | 34                              | 40  | 97             | 116            |
| Oktober / October     | 56   | 62  | 25                              | 31  | 81             | 93             |
| November / November   | 59   | 68  | 17                              | 20  | 76             | 88             |
| Desember / December   | 48   | 58  | 37                              | 45  | 85             | 103            |

Lanjutan Tabel/ *Continued Table 4.5.1*

| Bulan / Month         | Diselesaikan / Finished |     | Sisa Bulan Ini/<br>Remainder of Current Month |                |
|-----------------------|-------------------------|-----|---|----------------|
|                       | P                       | T   | P<br>(6) - (8)                                | T<br>(7) - (9) |
| (1)                   | (8)                     | (9) | (10)  | (11)           |
| Januari / January     | 27                      | 31  | 64  | 69             |
| Februari / February   | 13                      | 13  | 74  | 84             |
| Maret / March         | 35                      | 39  | 64  | 78             |
| April / April         | 43                      | 52  | 38  | 44             |
| Mei / May             | 14                      | 16  | 47  | 53             |
| Juni / June           | 35                      | 41  | 53  | 57             |
| Juli / July           | 28                      | 31  | 67  | 75             |
| Agustus / August      | 36                      | 36  | 63  | 76             |
| September / September | 41                      | 54  | 56  | 62             |
| Oktober / October     | 22                      | 25  | 59  | 68             |
| November / November   | 28                      | 30  | 48  | 58             |
| Desember / December   | 36                      | 45  | 49  | 58             |

Catatan/Note : P = Perkara / Case

T = Terdakwa / Accused

Sumber : Pengadilan Negeri Kabupaten Sanggau/

Source : State Court of Sanggau Regency

**Tabel 4.5.2** Jumlah Perkara Rol/Pelanggaran yang Masuk dan Diselesaikan Pada Pengadilan Negeri Sanggau, 2020  
**Number of Rol Cases/Offenses Accomodated at State Court of Sanggau Regency, 2020**

| Bulan / Month         | Sisa Bulan Lalu/<br>Remainder of<br>Previous Month |     | Masuk Bulan ini/<br>At The Time |     | Jumlah/ Total  |                |
|-----------------------|--|-----|---------------------------------|-----|----------------|----------------|
|                       | P  | T   | P                               | T   | P<br>(2) + (4) | T<br>(3) + (5) |
| (1)                   | (2)  | (3) | (4)                             | (5) | (6)            | (7)            |
| Januari / January     | -  | -   | 248                             | 248 | 248            | 248            |
| Februari / February   | -  | -   | 505                             | 505 | 505            | 505            |
| Maret / March         | -  | -   | 341                             | 341 | 341            | 341            |
| April / April         | -  | -   | 289                             | 289 | 289            | 289            |
| Mei / May             | 30   | 30  | -                               | -   | 30             | 30             |
| Juni / June           | -  | -   | -                               | -   | -              | -              |
| Juli / July           | -  | -   | -                               | -   | -              | -              |
| Agustus / August      | -  | -   | 494                             | 494 | 494            | 494            |
| September / September | -  | -   | 49                              | 49  | 49             | 49             |
| Oktober / October     | -  | -   | 17                              | 17  | 17             | 17             |
| November / November   | -  | -   | 126                             | 126 | 126            | 126            |
| Desember / December   | -  | -   | 8                               | 8   | 8              | 8              |

Lanjutan Tabel/ *Continued Table 4.5.2*

| Bulan / Month         | Diselesaikan / Finished |     | Sisa Bulan Ini/<br>Remainder of Current Month |                |
|-----------------------|-------------------------|-----|---|----------------|
|                       | P                       | T   | P<br>(6) - (8)                                | T<br>(7) - (9) |
| (1)                   | (8)                     | (9) | (10)  | (11)           |
| Januari / January     | 248                     | 248 | -   | -              |
| Februari / February   | 505                     | 505 | -   | -              |
| Maret / March         | 341                     | 341 | -   | -              |
| April / April         | 259                     | 259 | 30  | 30             |
| Mei / May             | 30                      | 30  | -   | -              |
| Juni / June           | -                       | -   | -   | -              |
| Juli / July           | -                       | -   | -   | -              |
| Agustus / August      | 494                     | 494 | -   | -              |
| September / September | 49                      | 49  | -   | -              |
| Oktober / October     | 17                      | 17  | -   | -              |
| November / November   | 126                     | 126 | -   | -              |
| Desember / December   | 8                       | 8   | -   | -              |

Catatan/Note : P = Perkara / Case

T = Terdakwa / Accused

Sumber : Pengadilan Negeri Kabupaten Sanggau/

Source : State Court of Sanggau Regency

**Tabel 4.5.3** Jumlah Tahanan Usia Dewasa dan Anak-Anak Menurut Jenis Kelamin pada Rumah Tahanan Negara Kabupaten Sanggau, 2021  
**Number of Detainees by Age Group and Sex in Detention Center of Sanggau Regency, 2021**

| Bulan / Month         | Tahanan Dewasa/ Adult Detainees |      |     | Tahanan Anak-Anak/ Children Detainees |      |     | Jumlah/ Total |      |      |
|-----------------------|---------------------------------|------|-----|---------------------------------------|------|-----|---------------|------|------|
|                       | L/ M                            | P/ F | #   | L/ M                                  | P/ F | #   | L/ M          | P/ F | #    |
| (1)                   | (2)                             | (3)  | (4) | (5)                                   | (6)  | (7) | (8)           | (9)  | (10) |
| Januari / January     | 266                             | 15   | 281 | 2                                     | -    | 2   | 268           | 15   | 283  |
| Februari / February   | 279                             | 16   | 295 | 2                                     | -    | 2   | 281           | 16   | 297  |
| Maret / March         | 241                             | 15   | 256 | 1                                     | -    | 1   | 242           | 15   | 257  |
| April / April         | 241                             | 14   | 255 | 1                                     | -    | 1   | 242           | 14   | 256  |
| Mei / May             | 247                             | 14   | 261 | 1                                     | -    | 1   | 248           | 14   | 262  |
| Juni / June           | 262                             | 16   | 278 | 2                                     | -    | 2   | 264           | 16   | 280  |
| Juli / July           | 249                             | 16   | 265 | 4                                     | -    | 4   | 253           | 16   | 269  |
| Agustus / August      | 281                             | 13   | 294 | -                                     | -    | -   | 281           | 13   | 294  |
| September / September | 134                             | 8    | 142 | -                                     | -    | -   | 134           | 8    | 142  |
| Oktober / October     | 285                             | 12   | 297 | -                                     | -    | -   | 285           | 12   | 297  |
| November / November   | 278                             | 9    | 287 | 1                                     | -    | 1   | 279           | 9    | 288  |
| Desember / December   | 217                             | 9    | 226 | -                                     | -    | -   | 217           | 9    | 226  |

Catatan/Notes : Dewasa / Adult = penduduk usia 18 tahun keatas/ Population aged 18 years and over  
 Anak-anak / Children = penduduk usia dibawah 18 tahun/ Population aged under 18 years

Sumber : Rumah Tahanan Kelas II Sanggau/  
 Source : Sanggau Second Class Detention Center

**Tabel 4.5.4** Jumlah Narapidana Usia Dewasa dan Anak-Anak Menurut Jenis Kelamin pada Rumah Tahanan Negara Kabupaten Sanggau, 2021  
**Number of Inmates by Age Group and Sex in Detention Center of Sanggau Regency, 2021**

| Bulan / Month         | Narapidana Dewasa/ Adult<br>Inmates |      |     | Narapidana Anak-Anak/<br>Children Inmates |      |     | Jumlah/ Total |      |      |
|-----------------------|-------------------------------------|------|-----|---|------|-----|---------------|------|------|
|                       | L/ M                                | P/ F | #   | L/ M                                      | P/ F | #   | L/ M          | P/ F | #    |
| (1)                   | (2)                                 | (3)  | (4) | (5)                                       | (6)  | (7) | (8)           | (9)  | (10) |
| Januari / January     | 200                                 | 2    | 202 | 3   | -    | 3   | 203           | 2    | 205  |
| Februari / February   | 196                                 | 2    | 198 | 2   | -    | 2   | 198           | 2    | 200  |
| Maret / March         | 195                                 | 2    | 197 | 2   | -    | 2   | 197           | 2    | 199  |
| April / April         | 195                                 | 3    | 198 | 2   | -    | 2   | 197           | 3    | 200  |
| Mei / May             | 196                                 | 3    | 199 | 2   | -    | 2   | 198           | 3    | 201  |
| Juni / June           | 196                                 | 3    | 199 | 2   | -    | 2   | 198           | 3    | 201  |
| Juli / July           | 193                                 | 3    | 196 | 2   | -    | 2   | 195           | 3    | 198  |
| Agustus / August      | 155                                 | 2    | 157 | 4   | -    | 4   | 159           | 2    | 161  |
| September / September | 272                                 | 2    | 274 | 2   | -    | 2   | 274           | 2    | 276  |
| Oktober / October     | 186                                 | 4    | 190 | 2   | -    | 2   | 188           | 4    | 192  |
| November / November   | 166                                 | 4    | 170 | -   | -    | -   | 166           | 4    | 170  |
| Desember / December   | 226                                 | 4    | 230 | -   | -    | -   | 226           | 4    | 230  |

Catatan/Notes : Dewasa / Adult = penduduk usia 18 tahun keatas/ Population aged 18 years and over  
 Anak-anak / Children = penduduk usia dibawah 18 tahun/ Population aged under 18 years

Sumber : Rumah Tahanan Kelas II Sanggau/  
 Source : Sanggau Second Class Detention Center

**Tabel 4.5.5** Jumlah Tahanan, Narapidana, dan Kapasitas Rumah Tahanan Negara Kabupaten Sanggau, 2021  
**Number of Detainees, Inmates, and Capacity in Detention Center of Sanggau Regency, 2021**

| Bulan / Month         | Tahanan dan Narapidana/<br>Detainees and Inmates |      |     | Kapasitas/ Capacity<br>(orang/people) | Kelebihan Kapasitas/<br>Over Capacity (%) |
|-----------------------|--|------|-----|---------------------------------------|---|
|                       | L/ M   | P/ F | #   |                                       |   |
| (1)                   | (2)  | (3)  | (4) | (5)                                   | (6)                                       |
| Januari / January     | 471  | 17   | 488 | 211                                   | 131,28                                    |
| Februari / February   | 479  | 18   | 497 | 211                                   | 135,55                                    |
| Maret / March         | 439  | 17   | 456 | 211                                   | 116,11                                    |
| April / April         | 439  | 17   | 456 | 211                                   | 116,11                                    |
| Mei / May             | 446  | 17   | 463 | 211                                   | 119,43                                    |
| Juni / June           | 462  | 19   | 481 | 211                                   | 127,96                                    |
| Juli / July           | 448  | 19   | 467 | 211                                   | 121,33                                    |
| Agustus / August      | 440  | 15   | 455 | 211                                   | 115,64                                    |
| September / September | 414  | 14   | 428 | 211                                   | 102,84                                    |
| Oktober / October     | 473  | 16   | 489 | 211                                   | 131,75                                    |
| November / November   | 445  | 13   | 458 | 211                                   | 117,06                                    |
| Desember / December   | 443  | 13   | 456 | 211                                   | 116,11                                    |

Sumber : Rumah Tahanan Kelas II Sanggau/  
 Source : Sanggau Second Class Detention Center

**Tabel 4.5.6** Jumlah Narapidana Menurut Jenis Pidana Khusus pada Rumah Tahanan Negara Kabupaten Sanggau, 2021  
**Number of Inmates by Type of Special Crime in Detention Center of Sanggau Regency, 2021**

| Bulan / Month         | KOR | NKB | NKP | LOG | TRA | Jumlah/ Total |
|-----------------------|-----|-----|-----|-----|-----|---------------|
| (1)                   | (2) | (3) | (4) | (5) | (6) | (7)           |
| Januari / January     | 6   | 120 | 10  | -   | 1   | 137           |
| Februari / February   | 6   | 127 | 10  | -   | 1   | 144           |
| Maret / March         | 6   | 133 | 10  | -   | 1   | 150           |
| April / April         | 8   | 138 | 10  | -   | 1   | 157           |
| Mei / May             | 8   | 138 | 10  | -   | 1   | 157           |
| Juni / June           | 8   | 140 | 10  | -   | 1   | 159           |
| Juli / July           | 8   | 142 | 10  | 2   | 1   | 163           |
| Agustus / August      | 8   | 144 | 10  | 2   | 1   | 165           |
| September / September | 8   | 145 | 10  | 3   | 1   | 167           |
| Oktober / October     | 8   | 145 | 10  | 3   | 1   | 167           |
| November / November   | 8   | 145 | 10  | 3   | 1   | 167           |
| Desember / December   | 8   | 145 | 10  | 3   | 1   | 167           |

Catatan/Notes : KOR = Korupsi/ Corruption  
 NKB = Narkoba Bandar/ Drug Dealer  
 NKP = Narkoba Pengguna/ Drug Users  
 LOG = Penebangan Liar/ Illegal Logging  
 TRA = Perdagangan Manusia/ Human Trafficking

Sumber : Rumah Tahanan Kelas II Sanggau/  
 Source : Sanggau Second Class Detention Center



**Tabel 4.5.7** Jumlah Tahanan dan Narapidana Asing Menurut Jenis Kelamin pada Rumah Tahanan Negara Kabupaten Sanggau, 2021  
**Number of Foreign Detainees and Foreign Inmates by Sex in Detention Center of Sanggau Regency, 2021**

| Bulan / Month         | Tahanan Asing/ Foreign Detainees |      |     | Narapidana Asing/ Foreign Inmates |      |     | Jumlah/ Total |      |      |
|-----------------------|----------------------------------|------|-----|-----------------------------------|------|-----|---------------|------|------|
|                       | L/ M                             | P/ F | #   | L/ M                              | P/ F | #   | L/ M          | P/ F | #    |
| (1)                   | (2)                              | (3)  | (4) | (5)                               | (6)  | (7) | (8)           | (9)  | (10) |
| Januari / January     | -                                | -    | -   | 1                                 | -    | 1   | 1             | -    | 1    |
| Februari / February   | -                                | -    | -   | 1                                 | -    | 1   | 1             | -    | 1    |
| Maret / March         | -                                | -    | -   | 1                                 | -    | 1   | 1             | -    | 1    |
| April / April         | -                                | -    | -   | 1                                 | -    | 1   | 1             | -    | 1    |
| Mei / May             | -                                | -    | -   | 1                                 | -    | 1   | 1             | -    | 1    |
| Juni / June           | -                                | -    | -   | 1                                 | -    | 1   | 1             | -    | 1    |
| Juli / July           | -                                | -    | -   | 1                                 | -    | 1   | 1             | -    | 1    |
| Agustus / August      | -                                | -    | -   | 1                                 | -    | 1   | 1             | -    | 1    |
| September / September | -                                | -    | -   | 1                                 | -    | 1   | 1             | -    | 1    |
| Oktober / October     | -                                | -    | -   | 1                                 | -    | 1   | 1             | -    | 1    |
| November / November   | -                                | -    | -   | 1                                 | -    | 1   | 1             | -    | 1    |
| Desember / December   | -                                | -    | -   | 1                                 | -    | 1   | 1             | -    | 1    |

Sumber : Rumah Tahanan Kelas II Sanggau/  
 Source Sanggau Second Class Detention Center

**Tabel 4.5.8** Jumlah Tahanan yang Masuk dan Diselesaikan Pada Kejaksaan Negeri Sanggau, 2021  
**Table** Number of Arrested Person Accomodated at Distric Attorney Office of Sanggau Regency, 2021

| Bulan / Month         | Sisa Bulan Lalu/<br>Remainder of<br>Previous Month | Masuk Bulan Ini/<br>At The Time | Jumlah/<br>Total |
|-----------------------|--|---------------------------------|------------------|
| (1)                   | (2)  | (3)                             | (4)              |
| Januari / January     | -  | 4                               | 4                |
| Februari / February   | -  | 9                               | 9                |
| Maret / March         | -  | 8                               | 8                |
| April / April         | -  | 22                              | 22               |
| Mei / May             | -  | 5                               | 5                |
| Juni / June           | -  | 10                              | 10               |
| Juli / July           | -  | 19                              | 19               |
| Agustus / August      | -  | 11                              | 11               |
| September / September | -  | 16                              | 16               |
| Oktober / October     | -  | 17                              | 17               |
| November / November   | -  | 4                               | 4                |
| Desember / December   | -  | 20                              | 20               |

Lanjutan Tabel/ *Continued Table 4.5.8*

| Bulan / Month         | Diselesaikan / Finished      |                              |                        | Sisa Bulan Ini/<br>Remainder of Current<br>Month |
|-----------------------|------------------------------|------------------------------|------------------------|--|
|                       | Penangguhan/<br>Postponement | Dilimpahkan/<br>To Hand Over | Dihapuskan/<br>Removed |  |
| (1)                   | (5)                          | (6)                          | (7)                    | (8)  |
| Januari / January     | -                            | 4                            | -                      | -  |
| Februari / February   | -                            | 9                            | -                      | -  |
| Maret / March         | -                            | 8                            | -                      | -  |
| April / April         | -                            | 22                           | -                      | -  |
| Mei / May             | -                            | 5                            | -                      | -  |
| Juni / June           | -                            | 10                           | -                      | -  |
| Juli / July           | -                            | 19                           | -                      | -  |
| Agustus / August      | -                            | 11                           | -                      | -  |
| September / September | -                            | 16                           | -                      | -  |
| Oktober / October     | -                            | 17                           | -                      | -  |
| November / November   | -                            | 4                            | -                      | -  |
| Desember / December   | -                            | 20                           | -                      | -  |

Sumber : Kejaksaan Negeri Kabupaten Sanggau/  
Source : District Attorney Office of Sanggau Regency

**Tabel 4.5.9** Jumlah Kasus Kecelakaan Lalu Lintas Dalam Wilayah Polres Kabupaten Sanggau, 2020  
**Table** Number of Traffic Accident Cases Under Jurisdiction of Police Resort of Sanggau Regency, 2020

| Bulan / Month            | Kasus/<br>Cases | Korban / Victims    |                             |                              | Kerugian Material/<br>Material Loss (ribu<br>rupiah/ thousand<br>rupiahs) |
|--------------------------|-----------------|---------------------|-----------------------------|------------------------------|---|
|                          |                 | Meninggal/<br>Death | Luka Berat/<br>Heavy Injury | Luka Ringan/<br>Minor Injury |   |
| (1)                      | (2)             | (3)                 | (4)                         | (5)                          | (6)   |
| Januari / January        | 13              | 10                  | 7                           | 3                            | 160 000   |
| Februari / February      | 10              | 4                   | 8                           | 2                            | 77 500  |
| Maret / March            | 11              | 6                   | 6                           | 3                            | 143 800   |
| April / April            | 4               | 4                   | 1                           | 2                            | 132 500   |
| Mei / May                | 6               | 2                   | 5                           | 5                            | 26 700  |
| Juni / June              | 6               | 2                   | 7                           | 4                            | 34 100  |
| Juli / July              | 5               | -                   | 6                           | 5                            | 7 600   |
| Agustus / August         | 9               | 3                   | 8                           | 3                            | 111 700   |
| September / September    | 13              | 4                   | 10                          | 9                            | 82 500  |
| Oktober / October        | 9               | 5                   | 6                           | 9                            | 22 000  |
| November / November      | 14              | 8                   | 13                          | 2                            | 388 000   |
| Desember / December      | 11              | 8                   | 7                           | 3                            | 242 200   |
| <b>Tahun / Year 2021</b> | <b>111</b>      | <b>56</b>           | <b>84</b>                   | <b>50</b>                    | <b>1 428 600</b>  |
| 2020                     | 134             | 58                  | 50                          | 78                           | 1 313 600   |

Sumber : POLRES Sanggau/  
 Source Sanggau Police Resort

**Tabel 4.5.10** Jumlah Pelanggaran Lalu Lintas Menurut Jenisnya Dalam Wilayah Polres Kabupaten Sanggau, 2020  
**Number of Traffic Violation Cases by Type Under Jurisdiction of Police Resort of Sanggau Regency, 2020**

| Bulan / Month            | Jenis Pelanggaran/ Offenses Type |                            |                         |                  |                       |                   | Jumlah/ Total |
|--------------------------|----------------------------------|----------------------------|-------------------------|------------------|-----------------------|-------------------|---------------|
|                          | Muatan/ Load                     | Rambu- Rambu/ Traffic Sign | Surat- Surat/ Documents | Kecepatan/ Speed | Perlengkapan/ Devices | Lain-lain/ Others |               |
| (1)                      | (2)                              | (3)                        | (4)                     | (5)              | (6)                   | (7)               | (8)           |
| Januari / January        | -                                | 2                          | 85                      | -                | 87                    | -                 | 174           |
| Februari / February      | -                                | 24                         | 17                      | -                | 61                    | -                 | 102           |
| Maret / March            | -                                | 2                          | 77                      | -                | 28                    | -                 | 107           |
| April / April            | -                                | -                          | 1                       | -                | -                     | -                 | 1             |
| Mei / May                | -                                | -                          | -                       | -                | -                     | -                 | -             |
| Juni / June              | -                                | -                          | -                       | -                | -                     | -                 | -             |
| Juli / July              | -                                | -                          | 77                      | -                | 21                    | -                 | 98            |
| Agustus / August         | -                                | 1                          | 87                      | -                | 40                    | -                 | 128           |
| September / September    | -                                | 1                          | 9                       | -                | -                     | -                 | 10            |
| Oktober / October        | -                                | 1                          | 4                       | -                | -                     | -                 | 5             |
| November / November      | -                                | -                          | 1                       | -                | -                     | -                 | 1             |
| Desember / December      | -                                | -                          | -                       | -                | -                     | -                 | -             |
| <b>Tahun / Year 2021</b> | -                                | <b>31</b>                  | <b>358</b>              | -                | <b>237</b>            | -                 | <b>626</b>    |
| 2020                     | -                                | 7                          | 1,332                   | -                | 1,149                 | 59                | 2,547         |

Sumber : POLRES Sanggau/  
 Source : Sanggau Police Resort

**Tabel 4.5.11** Jumlah Pelanggaran Lalu Lintas Menurut Profesi di Wilayah Hukum Polres Kabupaten Sanggau, 2020  
**Table** *Number of Traffic Violation by Offender Profession Under Jurisdiction of Police Resort of Sanggau Regency, 2020*

| Bulan / Month            | Pelajar/<br>Mahasiswa<br>Students | PNS/<br>Civil Servants | Swasta/<br>Private<br>Employee | Supir/<br>Driver | Lain-lain/<br>Others | Jumlah/<br>Total |
|--------------------------|-----------------------------------|------------------------|--------------------------------|------------------|----------------------|------------------|
| (1)                      | (2)                               | (3)                    | (4)                            | (5)              | (6)                  | (7)              |
| Januari / January        | 47                                | 4                      | 207                            | 8                | 12                   | 278              |
| Februari / February      | 27                                | 8                      | 133                            | -                | 23                   | 191              |
| Maret / March            | 17                                | 6                      | 134                            | 1                | 17                   | 175              |
| April / April            | 3                                 | -                      | -                              | -                | -                    | 3                |
| Mei / May                | -                                 | -                      | -                              | -                | -                    | -                |
| Juni / June              | -                                 | -                      | -                              | -                | -                    | -                |
| Juli / July              | 14                                | 5                      | 101                            | 4                | 33                   | 157              |
| Agustus / August         | 29                                | 10                     | 133                            | 12               | 4                    | 188              |
| September / September    | 1                                 | -                      | 8                              | -                | 3                    | 12               |
| Oktober / October        | -                                 | -                      | 10                             | -                | 6                    | 16               |
| November / November      | -                                 | -                      | -                              | 1                | 2                    | 3                |
| Desember / December      | -                                 | -                      | -                              | -                | -                    | -                |
| <b>Tahun / Year 2021</b> | <b>138</b>                        | <b>33</b>              | <b>726</b>                     | <b>26</b>        | <b>100</b>           | <b>1 023</b>     |
| 2020                     | 1 006                             | 322                    | 2 992                          | 588              | 513                  | 5 421            |

Sumber : POLRES Sanggau/  
 Source : Sanggau Police Resort

**Tabel 4.5.12** Jumlah Produksi SIM Menurut Jenisnya di Wilayah Polres Kabupaten Sanggau, 2020  
**Table** *Number of Driver's License Issued by Type Under Jurisdiction of Police Resort of Sanggau Regency, 2020*

| Bulan / Month            | Baru / New       |                  |                  |                  |                  |                  | SIM C        |
|--------------------------|------------------|------------------|------------------|------------------|------------------|------------------|--------------|
|                          | SIM A            |                  | SIM B            |                  | SIM B-II         |                  |              |
|                          | Biasa/<br>Common | Umum/<br>General | Biasa/<br>Common | Umum/<br>General | Biasa/<br>Common | Umum/<br>General |              |
| (1)                      | (2)              | (3)              | (4)              | (5)              | (6)              | (7)              | (8)          |
| Januari / January        | 113              | 1                | 13               | 2                | 6                | 1                | 263          |
| Februari / February      | 105              | -                | 29               | 2                | 2                | 2                | 280          |
| Maret / March            | 58               | -                | 9                | 3                | 1                | 1                | 160          |
| April / April            | 22               | -                | 10               | 1                | 4                | -                | 110          |
| Mei / May                | 29               | 1                | 13               | -                | 2                | -                | 97           |
| Juni / June              | 102              | -                | 38               | 7                | 12               | 2                | 350          |
| Juli / July              | 141              | -                | 40               | 3                | 13               | 4                | 367          |
| Agustus / August         | 155              | -                | 48               | 4                | 10               | 3                | 417          |
| September / September    | 151              | -                | 44               | 4                | 9                | 3                | 445          |
| Oktober / October        | 153              | -                | 44               | 2                | 2                | 3                | 331          |
| November / November      | 191              | -                | 57               | 1                | 12               | 1                | 603          |
| Desember / December      | 141              | -                | 37               | -                | 13               | 5                | 228          |
| <b>Tahun / Year 2021</b> | <b>1 361</b>     | <b>2</b>         | <b>382</b>       | <b>29</b>        | <b>86</b>        | <b>25</b>        | <b>3 651</b> |
| 2020                     | 2 530            | -                | 638              | 81               | 86               | 40               | 7 480        |

Lanjutan Tabel/ *Continued Table 4.5.12*

| Bulan / Month            | Perpanjangan/ Lengthen |                  |                  |                  |                  |                  | SIM C        |
|--------------------------|------------------------|------------------|------------------|------------------|------------------|------------------|--------------|
|                          | SIM A                  |                  | SIM B            |                  | SIM B-II         |                  |              |
|                          | Biasa/<br>Common       | Umum/<br>General | Biasa/<br>Common | Umum/<br>General | Biasa/<br>Common | Umum/<br>General |              |
| (1)                      | (9)                    | (10)             | (11)             | (12)             | (13)             | (14)             | (15)         |
| Januari / January        | 108                    | -                | 29               | 9                | 2                | 2                | 351          |
| Februari / February      | 99                     | -                | 28               | 7                | 1                | 3                | 384          |
| Maret / March            | 101                    | -                | 32               | 6                | 4                | 2                | 421          |
| April / April            | 92                     | -                | 33               | 9                | 5                | 3                | 385          |
| Mei / May                | 81                     | -                | 14               | 7                | -                | -                | 321          |
| Juni / June              | 152                    | -                | 39               | 5                | 4                | 9                | 555          |
| Juli / July              | 116                    | -                | 28               | 12               | 5                | 7                | 440          |
| Agustus / August         | 112                    | -                | 33               | 6                | 4                | 6                | 475          |
| September / September    | 124                    | -                | 29               | 6                | 5                | 4                | 495          |
| Oktober / October        | 108                    | -                | 30               | 11               | 7                | 4                | 411          |
| November / November      | 178                    | -                | 30               | 6                | -                | 3                | 553          |
| Desember / December      | 96                     | -                | 25               | 7                | 2                | 2                | 334          |
| <b>Tahun / Year 2021</b> | <b>1 367</b>           | <b>-</b>         | <b>350</b>       | <b>91</b>        | <b>39</b>        | <b>45</b>        | <b>5 125</b> |
| 2020                     | 1 115                  | -                | 181              | 55               | 21               | 22               | 4 086        |



Lanjutan Tabel/ *Continued Table 4.5.12*

| Bulan / Month            | Penggantian Hilang atau Rusak/ <i>Loss or Broken Replacement</i> |                  |                  |                  |                  |                  | SIM C     |
|--------------------------|--|------------------|------------------|------------------|------------------|------------------|-----------|
|                          | SIM A  |                  | SIM B            |                  | SIM B-II         |                  |           |
|                          | Biasa/<br>Common   | Umum/<br>General | Biasa/<br>Common | Umum/<br>General | Biasa/<br>Common | Umum/<br>General |           |
| (1)                      | (16)   | (17)             | (18)             | (19)             | (20)             | (21)             | (22)      |
| Januari / January        | 5  | -                | -                | -                | -                | -                | 5         |
| Februari / February      | -  | -                | -                | -                | -                | -                | -         |
| Maret / March            | 10   | -                | -                | -                | -                | -                | 10        |
| April / April            | 2  | -                | -                | -                | -                | -                | 4         |
| Mei / May                | 4  | -                | -                | -                | -                | -                | 10        |
| Juni / June              | 6  | -                | 3                | -                | -                | -                | 3         |
| Juli / July              | 4  | -                | -                | -                | -                | -                | 5         |
| Agustus / August         | -  | -                | -                | -                | -                | -                | -         |
| September / September    | 5  | -                | -                | -                | -                | -                | 3         |
| Oktober / October        | 5  | -                | 5                | -                | -                | -                | 10        |
| November / November      | -  | -                | -                | -                | -                | -                | -         |
| Desember / December      | -  | -                | -                | -                | -                | -                | -         |
| <b>Tahun / Year 2021</b> | <b>41</b>  | -                | <b>8</b>         | -                | -                | -                | <b>50</b> |
| 2020                     | 28   | -                | 5                | -                | -                | -                | 85        |

Sumber : POLRES Sanggau/  
Source : Sanggau Police Resort

**Tabel** 4.5.13 **Jumlah STNK dan BPKB Yang Dikeluarkan di Wilayah Polres Kabupaten Sanggau, 2020**  
**Table** *Number of Vehicle Registration Certificate and Book Vehicle Owners Issued in Police Resort of Sanggau Regency, 2020*

| Bulan / Month              | STNK          | STCK         | BPKB         |              |                        | TNKB          |
|----------------------------|---------------|--------------|--------------|--------------|------------------------|---------------|
|                            |               |              | Baru/<br>New | BBN II       | Duplikat/<br>Duplicate |               |
| (1)                        | (2)           | (3)          | (4)          | (5)          | (6)                    | (7)           |
| Januari / January          | 1 970         | 1 023        | 1 130        | 119          | -                      | 1 874         |
| Februari / February        | 1 475         | 793          | 892          | 69           | -                      | 1 425         |
| Maret / March              | 1 315         | 741          | 838          | 67           | -                      | 1 261         |
| April / April              | 921           | 446          | 495          | 80           | -                      | 879           |
| Mei / May                  | 870           | 408          | 427          | 63           | -                      | 820           |
| Juni / June                | 1 149         | 490          | 538          | 86           | -                      | 1 078         |
| Juli / July                | 1 264         | 494          | 542          | 158          | -                      | 1 178         |
| Agustus / August           | 1 322         | 465          | 495          | 201          | -                      | 1 228         |
| September / September      | 1 514         | 577          | 615          | 251          | -                      | 1 430         |
| Oktober / October          | 1 078         | 503          | 548          | 90           | -                      | 1 024         |
| November / November        | 1 376         | 750          | 789          | 99           | -                      | 1 275         |
| Desember / December        | 1 613         | 838          | 889          | 109          | -                      | 1 568         |
| <b>Jumlah / Total 2021</b> | <b>15 867</b> | <b>7 528</b> | <b>8 198</b> | <b>1 392</b> | <b>-</b>               | <b>15 040</b> |
| 2020                       | 21 842        | -            | 11 718       | 1 362        | -                      | 19 591        |

Sumber : POLRES Sanggau/

Source : Sanggau Police Resort

**Tabel 4.5.14** Jumlah Kejahatan/Pelanggaran yang Dilaporkan dan yang Diselesaikan Menurut Jenis di Wilayah Hukum Polres Kabupaten Sanggau, 2020  
*Number of Criminalities/ Violation Cases Accomodated and Finished by Type Under Jurisdiction of Police Resort of Sanggau Regency, 2020*

| Jenis Kejahatan / Pelanggaran<br><i>Type of Criminality / Offense</i> | Dilaporkan/<br><i>Accomodated</i> | Diselesaikan/<br><i>Finished*</i> | Belum Selesai/<br><i>Unfinished</i> |
|---|-----------------------------------|-----------------------------------|-------------------------------------|
| (1)   | (2)                               | (3)                               | (4)                                 |
| 01. Narkotika   | 55                                | 44                                | 11                                  |
| 02. Perkosaan   | -                                 | -                                 | -                                   |
| 03. Korupsi   | -                                 | -                                 | -                                   |
| 04. Curanmor  | 28                                | 16                                | 12                                  |
| 05. Perlindungan anak   | 24                                | 16                                | 8                                   |
| 06. Perjudian   | 10                                | 8                                 | 2                                   |
| 07. Karna lalainya menyebabkan orang meninggal dunia                  | -                                 | -                                 | -                                   |
| 08. Kejahatan yang membahayakan keamanan umum                         | 2                                 | 2                                 | -                                   |
| 09. Penganiyaan   | 10                                | 7                                 | 3                                   |
| 10. Pencurian Biasa   | 14                                | 10                                | 4                                   |
| 11. Pencurian Ringan  | -                                 | -                                 | -                                   |
| 12. Curat   | 51                                | 40                                | 11                                  |
| 13. Curas   | 1                                 | 1                                 | -                                   |
| 14. Percobaan pencurian   | 1                                 | -                                 | 1                                   |
| 15. Pencemaran nama baik  | 2                                 | -                                 | 2                                   |
| 16. Penggelapan   | 21                                | 14                                | 7                                   |
| 17. Penipuan  | 3                                 | 2                                 | 1                                   |
| 18. Penggelapan dan atau penipuan                                     | 2                                 | 1                                 | 1                                   |
| 19. Pengrusakan   | 1                                 | 1                                 | -                                   |
| 20. Kesusilaan  | 1                                 | 1                                 | -                                   |

Lanjutan Tabel/ Continued Table 4.5.14

| Jenis Kejahatan / Pelanggaran<br><i>Type of Criminality / Offense</i> | Dilaporkan/<br><i>Accomodated</i> | Diselesaikan/<br><i>Finished</i> | Belum Selesai/<br><i>Unfinished</i> |
|---|-----------------------------------|----------------------------------|-------------------------------------|
| (1)   | (2)                               | (3)                              | (4)                                 |
| 21. Menggunakan ijazah palsu  | 1                                 | 1                                | -                                   |
| 22. Pencegahan dan pemberantasan pengrusakan hutan                    | -                                 | -                                | -                                   |
| 23. Keimigrasian  | 1                                 | 1                                | -                                   |
| 24. Kepabeanan  | 2                                 | 2                                | -                                   |
| 25. Perlindungan Pekerja Migran Indonesia                             | 5                                 | 4                                | 1                                   |
| 26. ITE   | 1                                 | 1                                | -                                   |
| 27. KDRT  | 7                                 | 6                                | 1                                   |
| 28. Perzinahan  | -                                 | -                                | -                                   |
| 29. Laka kerja  | -                                 | -                                | -                                   |
| 30. Karantina   | 9                                 | 9                                | -                                   |
| 31. Perlindungan konsumen   | 3                                 | 3                                | -                                   |
| 32. Mengangkut hasil hutan tanpa dokumen yang sah                     | -                                 | -                                | -                                   |
| 33. Miras   | 2                                 | 2                                | -                                   |
| 34. PETI  | 1                                 | 1                                | -                                   |
| 35. Pembakaran hutan dan lahan  | -                                 | -                                | -                                   |
| 36. Migas   | 1                                 | 1                                | -                                   |
| 37. Uang Palsu  | 1                                 | 1                                | -                                   |
| 38. Kesehatan   | 1                                 | -                                | 1                                   |
| 39. Konservasi SDA hayati dan ekosistemnya                            | -                                 | -                                | -                                   |
| 40. Kebakaran   | 12                                | 12                               | -                                   |
| 41. Bunuh diri  | 2                                 | 2                                | -                                   |
| 42. Penemuan mayat  | 8                                 | 8                                | -                                   |
| <b>Jumlah / Total</b>   | <b>283</b>                        | <b>217</b>                       | <b>66</b>                           |

Sumber : POLRES Sanggau/  
Source : Sanggau Police Resort

**Tabel 4.5.15** Banyaknya Kejahatan Kriminalitas Serta Kerugian yang Diakibatkan Dalam Wilayah Polres Kabupaten Sanggau, 2020  
**Number of Criminalities/ Violation Case and Losses Under Jurisdiction of Police Resort of Sanggau Regency, 2020**

| Bulan / Month              | Jumlah Kasus/<br>Cases | Korban Jiwa/<br>Casualties | Kerugian<br>Material/<br>Material Loss<br>(ribu rupiah/<br>thousand rupiahs) | Ditemukan/<br>To Be Found<br>(ribu rupiah/<br>thousand rupiahs) |
|----------------------------|------------------------|----------------------------|--|---|
| (1)                        | (2)                    | (3)                        | (4)  | (5)   |
| Januari / January          | 41                     | -                          | 365 505 500  | 129 000 000   |
| Februari / February        | 33                     | -                          | 366 850 000  | 293 000 000   |
| Maret / March              | 25                     | -                          | 66 869 300   | 55 369 300  |
| April / April              | 13                     | 1                          | 762 827 758  | 62 794 358  |
| Mei / May                  | 15                     | -                          | 53 000 000   | 10 000 000  |
| Juni / June                | 49                     | -                          | 171 285 000  | 9 885 000   |
| Juli / July                | 17                     | -                          | 79 000 000   | 17 000 000  |
| Agustus / August           | 27                     | 1                          | 452 570 000  | 277 860 000   |
| September / September      | 36                     | -                          | 415 903 280  | 100 600 000   |
| Oktober / October          | 31                     | -                          | 210 838 983  | 79 150 000  |
| November / November        | 33                     | -                          | 799 820 793  | -   |
| Desember / December        | 10                     | -                          | 20 352 860   | -   |
| <b>Jumlah / Total 2020</b> | <b>330</b>             | <b>2</b>                   | <b>3 764 823 474</b>   | <b>1 034 658 658</b>  |
| 2019                       | 279                    | -                          | 1 610 761 404  | 1 055 870 240   |

Sumber : POLRES Sanggau/  
 Source : Sanggau Police Resort

**Tabel 4.5.16** Jumlah Tindak Pidana Menurut Kepolisian Sektor di Kabupaten Sanggau, 2017-2020  
**Table** *Number of Reported Criminal Cases by Subdistrict Police Office in Sanggau Regency, 2017-2020*

| Kepolisian Sektor/<br>Subdistrict Police Office | 2017       | 2018       | 2019       | 2020       |
|---|------------|------------|------------|------------|
| (1)   | (2)        | (3)        | (4)        | (5)        |
| 01. T o b a                                     | 5          | 5          | 11         | 6          |
| 02. M e l i a u                                 | 13         | 22         | 11         | 16         |
| 03. K a p u a s                                 | 107        | 21         | 16         | 15         |
| 04. M u k o k                                   | 14         | 8          | 9          | 12         |
| 05. J a n g k a n g                             | 5          | 1          | 3          | 1          |
| 06. B o n t i                                   | 9          | 5          | 2          | 3          |
| 07. P a r i n d u                               | 25         | 9          | 11         | 4          |
| 08. T a y a n H i l i r                         | 16         | 20         | 29         | 15         |
| 09. B a l a i                                   | 9          | 6          | 3          | 5          |
| 10. T a y a n H u l u                           | 18         | 14         | 14         | 12         |
| 11. K e m b a y a n                             | 19         | 7          | 4          | 6          |
| 12. B e d u a i                                 | 17         | 22         | 12         | 7          |
| 13. N o y a n                                   | 7          | 7          | 3          | 13         |
| 14. S e k a y a m                               | 34         | 36         | 42         | 40         |
| 15. E n t i k o n g                             | 25         | 47         | 40         | 24         |
| <b>Jumlah / Total</b>                           | <b>323</b> | <b>230</b> | <b>210</b> | <b>179</b> |

Sumber : POLRES Sanggau/  
 Source Sanggau Police Resort

**Tabel 4.5.17** **Persentase Penyelesaian Tindak Pidana Menurut Kepolisian Resort di Kabupaten Sanggau, 2017-2020**  
**Percentage of Crime Clearance Rate by Subdistrict Police Office in Sanggau Regency, 2017-2020**

| Kepolisian Sektor/<br>Subdistrict Police Office | 2017   | 2018   | 2019   | 2020   |
|---|--------|--------|--------|--------|
| (1)   | (2)    | (3)    | (4)    | (5)    |
| 01. T o b a                                     | 66,67  | 100,00 | 40,00  | 100,00 |
| 02. M e l i a u                                 | 90,50  | 94,45  | 87,50  | 75,00  |
| 03. K a p u a s                                 | 65,15  | 85,71  | 62,50  | 66,67  |
| 04. M u k o k                                   | 75,00  | 87,50  | 55,56  | 75,00  |
| 05. J a n g k a n g                             | 200,00 | 100,00 | 66,67  | 100,00 |
| 06. B o n t i                                   | 100,00 | 60,00  | 100,00 | 100,00 |
| 07. P a r i n d u                               | 63,25  | 100,00 | 72,72  | 100,00 |
| 08. T a y a n H i l i r                         | 60,00  | 90,00  | 86,20  | 86,67  |
| 09. B a l a i                                   | 83,33  | 100,00 | 100,00 | 100,00 |
| 10. T a y a n H u l u                           | 71,50  | 71,42  | 71,43  | 50,00  |
| 11. K e m b a y a n                             | 70,83  | 85,71  | 50,00  | 83,33  |
| 12. B e d u a i                                 | 78,57  | 90,90  | 66,67  | 100,00 |
| 13. N o y a n                                   | 100,00 | 100,00 | 66,67  | 92,31  |
| 14. S e k a y a m                               | 70,50  | 94,44  | 42,85  | 72,50  |
| 15. E n t i k o n g                             | 85,00  | 91,48  | 85,00  | 100,00 |

Sumber : POLRES Sanggau/  
 Source : Sanggau Police Resort





Produksi Tanaman Perkebunan di Kabupaten Sanggau. 2020  
**PRODUCTION OF ESTATE CROP IN SANGGAU REGENCY, 2020**



**940 356** ton  
TONNES

Kelapa Sawit  
OIL PALM



**63 633** ton  
TONNES

Karet  
RUBBER PLANT



**2 144** ton  
TONNES

Lada  
PEPPER



**898** ton  
TONNES

Kakao  
COCOA



**183** ton  
TONNES

Kelapa Dalam  
COCONUT

**56** ton  
TONNES

Kelapa Hibrida  
HYBRID COCONUT



**12** ton  
TONNES

Biji Kopi  
COFFEE BEANS



**13** ton  
TONNES

Aren  
SUGAR PALM



**PENJELASAN TEKNIS**

**TECHNICAL NOTES**

- |   |   |
|---|---|
| <p>1. Data pokok tanaman pangan yang dikumpulkan adalah luas panen dan produktivitas (hasil per hektar). Produksi tanaman pangan merupakan hasil perkalian antara luas panen dengan produktivitas. Pengumpulan data luas panen dilakukan setiap bulan dengan pendekatan area kecamatan di seluruh wilayah Indonesia. Pengumpulan data produktivitas dilakukan melalui pengukuran langsung pada plot ubinan berukuran 2½ m x 2½ m. Pengumpulan data produktivitas dilakukan setiap subround (empat bulanan) pada waktu panen petani.</p> | <p>1. <i>The main food crops data collected consists of harvested area and productivity (yield per hectare). Food crops production is generated by harvested area multiplied by productivity. The harvested area data is collected every month using sub district area approach in all sub district in Indonesia. The productivity data collection is conducted by a direct measurement in 2½m x 2½m crop cutting plot. The productivity measurement is conducted in every subround (four monthly) at the time when farmers are harvesting their crops.</i></p> |
| <p>2. Data produksi padi dan palawija yang disajikan adalah dalam kualitas: gabah kering giling (padi), pipilan kering (jagung), biji kering (kedelai dan kacang tanah), dan umbi basah (ubi kayu dan ubi jalar).</p>   | <p>2. <i>Production of paddy and secondary crops data are presented in the form of: dry unhusked rice (paddy), dry loose maize (maize), dry shells crops (soybeans and peanuts), and fresh roots (cassava and sweet potatoes).</i></p>  |
| <p>3. Tanaman sayuran dan buah-buahan semusim<br/>Tanaman sayuran semusim adalah tanaman sumber vitamin, garam mineral dan lain-lain yang dikonsumsi dari bagian tanaman yang berupa daun, bunga, buah, dan umbinya, yang berumur kurang dari satu tahun.<br/>Tanaman buah-buahan semusim adalah tanaman sumber vitamin,</p>  | <p>3. <i>Seasonal vegetable and fruit plants</i><br/><i>Seasonal vegetable plants are plants which are the sources of vitamin, mineral salt, etc., consumed from the part of the plant in the form of leaf, flower, fruit, and root with the age of less than one year.</i><br/><i>Seasonal fruit plants are plants which are the sources of vitamin,</i></p>   |

garam mineral, dan lain-lain yang dikonsumsi dari bagian tanaman yang berupa buah, berumur kurang dari satu tahun, tidak berbentuk pohon/rumpun tetapi menjalar dan berbatang lunak.

*mineral salt, etc., consumed from the part of the plant in the form of fruits. These plants are creeps with the age of less than one year.*

4. Tanaman buah-buahan dan sayuran tahunan

Tanaman buah-buahan tahunan adalah tanaman sumber vitamin, garam mineral, dan lain-lain yang dikonsumsi dari bagian tanaman yang berupa buah dan merupakan tanaman tahunan.

Tanaman sayuran tahunan adalah tanaman sumber vitamin, garam mineral, dan lain-lain yang dikonsumsi dari bagian tanaman yang berupa daun dan atau buah yang berumur lebih dari satu tahun.

4. Annual fruit and vegetable plants

*Annual fruit plants are plants which are the sources of vitamin, contained mineral salt, etc., consumed from the part of plant in the form of fruit and more than one year of age.*

*Annual vegetable plants are plants which are the sources of vitamin, contained mineral salt, etc., consumed from the part of the plant in the form of vegetable and more than one year of age.*

5. Tanaman biofarmaka adalah tanaman yang bermanfaat untuk obat-obatan, kosmetik, dan kesehatan yang dikonsumsi atau digunakan dari bagian-bagian tanaman seperti daun, batang, buah, umbi (rimpang) ataupun akar.

5. Medicinal plants are plants which are useful for medicine. It is consumed from part of the plant such as leaf, flower, fruit, tuber, and root.

6. Tanaman hias adalah tanaman yang mempunyai nilai keindahan baik bentuk, warna daun, tajuk maupun bunganya, sering digunakan untuk penghias pekarangan dan lain sebagainya.

6. Ornamental plants are plants which have a beauty value, either in shape, colour of leaf or crown of flower, and they are often used as a yard decorator.

- |   |   |
|---|---|
| <p>7. Luas panen tanaman hortikultura adalah luas tanaman sayuran, buah-buahan, biofarmaka, dan tanaman hias yang diambil hasilnya/dipanen pada periode pelaporan.</p>  | <p>7. <i>Harvested area of horticulture is area which vegetable, fruit, medicinal and ornamental plant of crop harvested during the period of report.</i></p>   |
| <p>8. Luas panen untuk tanaman sayuran adalah luas tanaman yang dipanen sekaligus/habis/dibongkar dan luas tanaman yang dipanen berkali-kali (lebih dari satu kali)/belum habis.</p>  | <p>8. <i>Harvested area of vegetables is area of entirely plant harvested/demolished and plant harvested several times/undemolished.</i></p>  |
| <p>9. Tanaman yang dipanen sekaligus/habis/dibongkar adalah tanaman yang sehabis panen langsung dibongkar/dicabut, terdiri dari bawang merah, bawang putih, bawang daun, kentang, kol/kubis, kembang kol, petsai/sawi, wortel, lobak, dan kacang merah.</p>   | <p>9. <i>Entirely plants harvested/demolished are plants usually harvested once and demolished to be substituted by other plants, consisting of: shallots, garlic, leeks, potato, cabbage, cauliflower, mustard green, carrots, Chinese radish, and red kidney beans.</i></p>   |
| <p>10. Tanaman yang dipanen berkali-kali (lebih dari satu kali)/belum habis adalah tanaman yang pemanenannya lebih dari satu kali dan biasanya dibongkar apabila panen terakhir sudah tidak memadai lagi, terdiri dari: kacang panjang, cabe besar, cabe rawit, jamur, tomat, terung, buncis, ketimun, labu siam, kangkung, bayam, melon, semangka, dan blewah.</p> | <p>10. <i>Plants harvested several times/undemolished are plants usually harvested more than once and demolished in the case that the last harvest was economically not profitable. They consist of : yard long beans, chili, small chili, mushroom, tomatoes, eggplant, French beans, cucumber, pumpkin/chayote, swamp cabbage, spinach, melon, watermelon, and blewah .</i></p> |
| <p>11. Produksi hortikultura adalah hasil menurut bentuk produk dari setiap tanaman sayuran, buah-buahan, biofarmaka dan tanaman hias yang diambil berdasarkan</p>  | <p>11. <i>Horticulture production is the standard production quantity form of vegetable, fruit, medicinal and ornamental plant based on harvested area/the number</i></p>   |

luas yang dipanen/tanaman yang menghasilkan pada bulan/triwulan laporan.

*of production plants reported monthly/quarterly.*

12. Data perkebunan besar dikumpulkan oleh BPS setiap bulan secara lengkap (sensus bulanan) dengan sistem surat pos. Khusus untuk tanaman kelapa, cengkeh, dan kapok, datanya diperoleh dari Direktorat Jenderal Perkebunan. Data perkebunan rakyat juga diperoleh dari Direktorat Jenderal Perkebunan.

12. *Data on estates are collected by the BPS every month on complete basis through a mailing system. Data on coconut, clove, and kapok, as well as on smallholder plantation, are acquired from the Directorate General of Estates.*

13. Penghitungan luas tanaman perkebunan besar adalah pada keadaan akhir tahun dan tidak termasuk yang luasnya kurang dari 5 hektar.

13. *Planted areas of estates refer to condition at the end of the year, and exclude areas less than 5 hectares.*

14. Bentuk produksi perkebunan adalah; karet kering (karet), daun kering (teh dan tembakau), biji kering (kopi dan coklat), kulit kering (kayu manis dan kina), serat kering (rami), bunga kering (cengkeh), refined sugar (tebu dari perkebunan besar), gula mangkok (tebu dari perkebunan rakyat), ekivalen kopra (kopra), biji dan bunga (pala) serta minyak daun (sereh).

14. *roduction of estates crops are follows: dry rubber (rubber); dry leaves (tea and tobacco); dry beans (coffee and cocoa); dry bark (cassiavera and cinchona); dry fibre (rosella); dry flowers/buds (cloves); refined sugar (sugar cane from estate); cup sugar (sugar cane from smallholders); copra (copra); seeds and buds (nutmeg); and leaf oil (citronella).*

**ULASAN****5.1 Hortikultura**

Data yang disajikan pada sub bab ini adalah data sayuran, buah-buahan, dan biofarmaka. Sayur semusim dengan jumlah produksi paling tinggi adalah cabai rawit yaitu sebesar 868,1 ton. Sedangkan buah semusim dengan luas panen dan jumlah produksi paling tinggi adalah semangka yaitu sebesar 50,9 ton dari 40 hektar. Buah tahunan dengan produksi paling tinggi adalah pisang yaitu sebesar 2.042,4 ton. Sedangkan sayuran tahunan dengan produksi paling tinggi adalah jengkol yaitu sebesar 1.719,8 ton.

Dari seluruh tanaman biofarmaka, kunyit memiliki produksi paling tinggi yaitu sebesar 58.043 kg. Sedangkan luas panen yang paling besar adalah jahe, yaitu sebesar 36.148 m<sup>2</sup>.

**5.2 Perkebunan**

Data yang disajikan pada sub bab ini adalah data dari 8 jenis tanaman perkebunan yaitu kelapa, tanaman kakao, tanaman lada, tanaman kopi, tanaman karet, kelapa sawit, kelapa hibrida, dan aren. Berdasarkan data dari Dinas Perkebunan dan Peternakan Kabupaten Sanggau, tanaman perkebunan yang memiliki produksi paling tinggi adalah kelapa sawit dan tanaman karet.

Produksi kelapa sawit di Kabupaten Sanggau pada tahun 2021 meningkat menjadi 940.356 ton dari sebelumnya 810.769 ton pada tahun 2020. Luas areal tanaman juga meningkat dari

**DESCRIPTION****5.1 Horticulture**

*The data that presented in this sub chapter consists of vegetables, fruits, and biopharms. Seasonal vegetables with the highest production was chili. The production of chili was 868,1 ton. Meanwhile, seasonal fruits which was watermelon had the highest production, which was 50,9 ton from 40 hectare. Banana as an annual fruit had the highest production which was 2.042,4 ton. Meanwhile, jengkol was an annual vegetable with the highest production which was 1.719,8 ton.*

*Of all biopharms, mahkota dewa had the highest production, which was 58.043 kg. Meanwhile, ginger had the biggest harvested area, which was 36.148 m<sup>2</sup>.*

**5.2 Estate Crops**

*The estate data that presented in this sub-chapter is divided into 8 types of plants which are coconut plants, cocoa plants, pepper plants, coffee plants, rubber plants, oil-palm plants, hybrid coconut plants, and sugar palm plants. According to data from Regional Office of Estates of Sanggau Regency, oil palm plants and rubber plants are the most productive plants of all.*

*Total production of oil palm plants in Sanggau Regency increased from 810.769 in 2020 to 940.356 in 2021. Planted area also increased from 294.428 hectares in 2020 to 314.047 hectares in*

294.428 hektar pada tahun 2020 menjadi 314.047 hektar pada tahun 2021.

Pada tahun 2021 produksi tanaman karet sebanyak 63.633 ton. Luas areal tanaman karet di tahun 2021 yaitu 108.309 hektar.

Pengembangan sub sektor perkebunan mendapat perhatian yang lebih serius untuk menunjang program pembangunan perekonomian regional sebagai konsekuensi adanya peningkatan pendapatan dan pertambahan penduduk, serta meningkatnya kesadaran akan gizi masyarakat yang cukup pesat. Khususnya untuk daerah Kabupaten Sanggau yang sampai saat ini masih merupakan tulang punggung perekonomian daerah, baik sebagai penghasil nilai tambah dan devisa, maupun sumber penghasilan atau penyedia lapangan kerja sebagian besar penduduknya.

Untuk menunjang peningkatan tersebut perlu adanya usaha-usaha peningkatan produksi yang lebih intensif, baik melalui usaha pemanfaatan sentra-sentra produksi yang telah ada maupun dengan pengembangan sentra-sentra produksi di daerah-daerah baru.

### 5.3 Pertanian Tanaman Pangan

Data yang disajikan di sini adalah data penggunaan lahan yang dibedakan menjadi lahan sawah, lahan pertanian bukan sawah, dan lahan bukan pertanian. Lahan sawah dirinci menurut jenis irigasi/pengairan,

2021.

*Total production of rubber plants was 63.633 ton in 2021. Planted area remain 108.309 hectares in 2021.*

*Developing of estate sub-sectors get serious attention in supporting Regional Economy Development program as a consequence of population and income improvement, and also nutrient awareness which getting better Sanggau Regency is one of the central of region economy, as value added and foreign exchange sources, and also provides job opportunities for almost entire its population.*

*Supporting this development has the effort to increase production, either by current central production utilization or by improvement of central production at new region.*

### 5.3 Food Crops Agriculture

*The land utilization data that showed in this chapter is divided into wet land, dry land, and non-agricultural land. Based on the type of irrigation, wet land can be classified into simple irrigation, rainfed, tidal marsh, and lowland. Dry*



seperti irigasi, tadah hujan, rawa pasang surut, dan rawa lebak. Lahan pertanian bukan sawah terdiri atas pekarangan (bangunan dan halaman sekitarnya), tegalan/kebun, ladang/huma, pengembalaan, hutan rakyat, hutan negara, perkebunan, rawa yang tidak dapat ditanam, sementara tidak digunakan, dan lainnya. Sedangkan lahan bukan pertanian adalah lahan yang memang tidak digunakan untuk kegiatan pertanian, seperti lapangan. Bila luas lahan sawah, lahan pertanian bukan sawah, dan lahan bukan pertanian saling dijumlahkan, nilai keseluruhan menjadi luas wilayah.

Pada tahun 2021, lahan sawah di Kabupaten Sanggau seluas 33.755 Ha, mengalami penurunan dibandingkan tahun 2020 yang seluas 51.917 Ha. Pada tahun 2020 lahan pertanian bukan sawah seluas 818.181 Ha, kemudian tahun 2021 menjadi 835.057 Ha. Sementara itu, lahan bukan pertanian seluas 416.958 Ha pada tahun 2021.

Seperti pada tahun-tahun sebelumnya, lahan pertanian bukan sawah pada tahun 2021 di Kabupaten Sanggau sebagian besar digunakan untuk lahan perkebunan, yaitu seluas 350.073 Ha atau 41,92 persen dari luas lahan pertanian bukan sawah di Kabupaten Sanggau. Sedangkan penggunaan lahan pertanian bukan sawah terkecil adalah penggunaan untuk pengembalaan, yaitu hanya seluas 3.661 Ha dari luas keseluruhan lahan pertanian bukan sawah.

*land comprises of land for yard (of house and other buildings), moore/garden, field, pasture, private forest, state forest, plantation, dud swamp, not used temporarily, and others. While the non-agricultural land is land that is not used for agricultural activities, such as sports fields. When wet land, dry land, and non-agricultural land added together, the overall value become district area.*

*In 2021, wet land area decreased from 51.917 hectares to 33.755 hectares. The dry land increased from 818.181 hectares in 2020 to 835.057 hectares in 2021. Meanwhile, non-agricultural land is 416.958 hectares in 2021.*

*As in previous years, the dry land in 2020 in Sanggau Regency mostly used for plantation, which is an area of 349.773 hectares or 42,75 percent of the dry land area in Sanggau Regency. Meanwhile, the smallest usage of dry land is for pasture, which is only an area of 3.661 hectares of the total area of dry land.*

#### 5.4 Peternakan dan Unggas

Data yang disajikan pada sub-bab ini merupakan data sekunder yang diperoleh dari Sub Dinas Peternakan Kabupaten Sanggau. Pada tahun 2021, sapi tercatat sebanyak 11.214 ekor, mengalami kenaikan dibandingkan tahun 2020 sebanyak 10.978 ekor. Pada tahun 2021 jumlah babi mencapai 34.594 ekor. Sedangkan untuk populasi kambing tahun 2021 tercatat 6.483 ekor.

Pada tahun 2021, populasi ternak unggas yang mengalami peningkatan, yaitu ayam buras tercatat mencapai 344.335 ekor dan populasi itik sebanyak 18.494 ekor. Populasi ayam ras juga mengalami peningkatan menjadi 1.538.729 ekor.

#### 5.5 Perikanan

Pembangunan perikanan diarahkan kepada usaha-usaha perluasan budidaya ikan kolam, pagong, dan keramba guna memenuhi kebutuhan gizi masyarakat dan peningkatan pendapatan masyarakat rumah tangga perikanan.

Pada tahun 2021, produksi ikan perairan umum dan ikan budidaya mengalami peningkatan bila dibandingkan tahun 2020. Produksi ikan perairan umum menjadi 6.661 ton. Sedangkan, produksi ikan budidaya menjadi 8.154 ton.

#### 5.4 Livestock and Poultry

*Data presented in these sub-sectors was secondary data obtained from Livestock Regional Sub-Office at Sanggau Regency. In 2021, there were 11.214 cows, increased from 2020 which was 10.978 cows. In 2021, there were 34.594 pigs and 6.483 goats.*

*By 2021, the poultry population is increasing, which totaled 344.335 tails of local chicken and 18.494 tails of ducks. The broiler population also increased to 1.538.729 tails.*

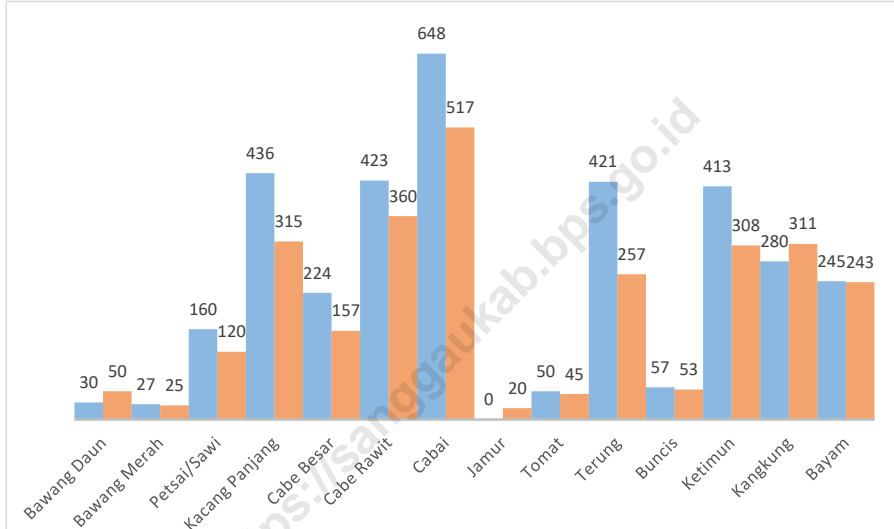
#### 5.5 Fishery

*Fishery development is forward to the elaboration efforts of fish cultivation in fresh water ponds, brackish water ponds, and cage. It is used to cover public necessity of nutrient and to improve the public income of fishery households.*

*In 2021, both production of fish public waters and farmed fish decreased when compared to 2020. Public waters fish production to 6.661 tons. Meanwhile, production of farmed fish is 8.154 tons.*

**Gambar 5**  
**Figures**

**Produksi Tanaman Sayuran Semusim Menurut Jenis Tanaman (ton), 2019-2020**  
**Production of Seasonal Vegetables by Kind of Plant (ton), 2019-2020**



Sumber : BPS, Statistik Pertanian Hortikultura SPH-SBS/

Source : BPS-Statistics Indonesia, Agricultural Statistic for Horticulture SPH-SBS

**5.1 HORTIKULTURA  
HORTICULTURE**

**Tabel 5.1.1 Luas Panen Tanaman Sayuran Menurut Kecamatan dan Jenis Tanaman di Kabupaten Sanggau (ha), 2020 dan 2021**  
**Table 5.1.1 Harvested Area of Vegetables by Subdistrict and Kind of Plant in Sanggau Regency (ha), 2020 and 2021**

| Kecamatan<br>Subdistrict | Bawang Merah/<br>Shallot |           | Cabai Besar/<br>Chili/Big Chili |            | Cabai Rawit/<br>Cayenne Pepper |            |
|--------------------------|--------------------------|-----------|---------------------------------|------------|--------------------------------|------------|
|                          | 2020                     | 2021      | 2020                            | 2021       | 2020                           | 2021       |
| (1)                      | (2)                      | (3)       | (4)                             | (5)        | (6)                            | (7)        |
| 01. T o b a              | -                        | -         | 10                              | -          | 33                             | 15         |
| 02. M e l i a u          | -                        | -         | 18                              | 1          | 27                             | 7          |
| 03. K a p u a s          | -                        | -         | -                               | -          | 32                             | 21         |
| 04. M u k o k            | -                        | -         | -                               | -          | 25                             | 18         |
| 05. J a n g k a n g      | -                        | -         | -                               | 5          | 24                             | 30         |
| 06. B o n t i            | -                        | -         | 4                               | 1          | 20                             | 9          |
| 07. P a r i n d u        | -                        | -         | 9                               | 11         | 16                             | 17         |
| 08. T a y a n H i l i r  | 8                        | -         | 15                              | 6          | 17                             | 12         |
| 09. B a l a i            | -                        | -         | -                               | -          | 29                             | 21         |
| 10. T a y a n H u l u    | -                        | -         | -                               | -          | 41                             | 18         |
| 11. K e m b a y a n      | -                        | -         | 18                              | 19         | 13                             | 18         |
| 12. B e d u a i          | -                        | -         | 14                              | 5          | 15                             | 4          |
| 13. N o y a n            | -                        | -         | -                               | -          | 2                              | 2          |
| 14. S e k a y a m        | 17                       | 21        | 21                              | 30         | 14                             | 45         |
| 15. E n t i k o n g      | -                        | -         | 48                              | 66         | 52                             | 70         |
| <b>Kabupaten Sanggau</b> | <b>25</b>                | <b>21</b> | <b>157</b>                      | <b>144</b> | <b>360</b>                     | <b>306</b> |

Catatan/Note: Cabai besar mencakup cabai keriting/ includes curly chilies

Lanjutan Tabel/*Continued Table 5.1.1*

| Kecamatan<br>Subdistrict | Kentang/<br>Potato |      | Kubis/<br>Cabbage |      | Tomat/<br>Tomato |           |
|--------------------------|--------------------|------|-------------------|------|------------------|-----------|
|                          | 2020               | 2021 | 2020              | 2021 | 2020             | 2021      |
| (1)                      | (8)                | (9)  | (10)              | (11) | (12)             | (13)      |
| 01. Toba                 | -                  | -    | -                 | -    | -                | 1         |
| 02. Meliau               | -                  | -    | -                 | -    | -                | -         |
| 03. Kapuas               | -                  | -    | -                 | -    | -                | -         |
| 04. Mukok                | -                  | -    | -                 | -    | -                | -         |
| 05. Jangkang             | -                  | -    | -                 | -    | -                | -         |
| 06. Bonti                | -                  | -    | -                 | -    | -                | -         |
| 07. Parindu              | -                  | -    | -                 | -    | 5                | 3         |
| 08. Tayan Hilir          | -                  | -    | -                 | -    | -                | -         |
| 09. Balai                | -                  | -    | -                 | -    | -                | 7         |
| 10. Tayan Hulu           | -                  | -    | -                 | -    | -                | -         |
| 11. Kembayan             | -                  | -    | -                 | -    | -                | -         |
| 12. Beduai               | -                  | -    | -                 | -    | 9                | 2         |
| 13. Noyan                | -                  | -    | -                 | -    | 4                | 1         |
| 14. Sekayam              | -                  | -    | -                 | -    | 21               | 45        |
| 15. Entikong             | -                  | -    | -                 | -    | 6                | 13        |
| <b>Kabupaten Sanggau</b> | -                  | -    | -                 | -    | <b>45</b>        | <b>71</b> |

Lanjutan Tabel/Continued Table 5.1.1

| Kecamatan<br>Subdistrict | Bawang Putih/<br>Garlic |      | Petai/Sawi /<br>Chinese Cabbage/<br>Mustard Green |            | Terung /<br>Eggplant |            |
|--------------------------|-------------------------|------|---|------------|----------------------|------------|
|                          | 2020                    | 2021 | 2020  | 2021       | 2020                 | 2021       |
| (1)                      | (14)                    | (15) | (16)  | (17)       | (18)                 | (19)       |
| 01. Toba                 | -                       | -    | -   | -          | 34                   | 17         |
| 02. Meliau               | -                       | -    | -   | -          | 24                   | 13         |
| 03. Kapuas               | -                       | -    | -   | -          | 31                   | 16         |
| 04. Mukok                | -                       | -    | -   | -          | 23                   | 17         |
| 05. Jangkang             | -                       | -    | 8   | 22         | 7                    | 5          |
| 06. Bonti                | -                       | -    | 8   | 7          | 10                   | 9          |
| 07. Parindu              | -                       | -    | 13  | 17         | 5                    | 12         |
| 08. Tayan Hilir          | -                       | -    | -   | -          | -                    | 4          |
| 09. Balai                | -                       | -    | -   | -          | 14                   | 11         |
| 10. Tayan Hulu           | -                       | -    | -   | -          | 11                   | 13         |
| 11. Kembayan             | -                       | -    | 29  | 33         | 27                   | 34         |
| 12. Beduai               | -                       | -    | 33  | 5          | 25                   | 5          |
| 13. Noyan                | -                       | -    | 1   | 2          | 10                   | 2          |
| 14. Sekayam              | -                       | -    | 23  | 55         | 25                   | 37         |
| 15. Entikong             | -                       | -    | 5   | 23         | 11                   | 15         |
| <b>Kabupaten Sanggau</b> | -                       | -    | <b>120</b>  | <b>164</b> | <b>257</b>           | <b>209</b> |

Lanjutan Tabel/Continued Table 5.1.1

| Kecamatan<br>Subdistrict | Kacang Panjang/<br>Long Bean |            | Ketimun /<br>Cucumber |            | Kangkung /<br>Water Spinach |            |
|--------------------------|------------------------------|------------|-----------------------|------------|-----------------------------|------------|
|                          | 2020                         | 2021       | 2020                  | 2021       | 2020                        | 2021       |
| (1)                      | (20)                         | (21)       | (22)                  | (23)       | (24)                        | (25)       |
| 01. Toba                 | 24                           | 4          | 9                     | 3          | -                           | 2          |
| 02. Meliau               | 24                           | 16         | 20                    | 13         | 23                          | 13         |
| 03. Kapuas               | 33                           | 19         | 35                    | 21         | 45                          | 24         |
| 04. Mukok                | 28                           | 16         | 14                    | 17         | 43                          | 52         |
| 05. Jangkang             | 11                           | 13         | 9                     | 10         | 10                          | 4          |
| 06. Bonti                | 7                            | 10         | 13                    | 10         | 8                           | 10         |
| 07. Parindu              | 12                           | 24         | 8                     | 15         | 19                          | 21         |
| 08. Tayan Hilir          | 17                           | 9          | 13                    | 4          | 22                          | 10         |
| 09. Balai                | 12                           | 14         | 13                    | 9          | -                           | -          |
| 10. Tayan Hulu           | 23                           | 17         | 27                    | 19         | 20                          | 24         |
| 11. Kembayan             | 32                           | 29         | 36                    | 34         | 41                          | 24         |
| 12. Beduai               | 56                           | 7          | 68                    | 9          | 31                          | 5          |
| 13. Noyan                | 6                            | 4          | 7                     | 12         | 5                           | -          |
| 14. Sekayam              | 24                           | 47         | 30                    | 29         | 34                          | 101        |
| 15. Entikong             | 6                            | 15         | 6                     | 12         | 10                          | 23         |
| <b>Kabupaten Sanggau</b> | <b>315</b>                   | <b>244</b> | <b>308</b>            | <b>216</b> | <b>311</b>                  | <b>311</b> |

Lanjutan Tabel/Continued Table 5.1.1

| Kecamatan<br>Subdistrict | Bayam/<br>Spinach |            | Buncis/<br>String Bean |           | Semangka/<br>Water Melon |           |
|--------------------------|-------------------|------------|------------------------|-----------|--------------------------|-----------|
|                          | 2020              | 2021       | 2020                   | 2021      | 2020                     | 2021      |
| (1)                      | (26)              | (27)       | (28)                   | (29)      | (30)                     | (31)      |
| 01. Toba                 | -                 | 3          | -                      | -         | -                        | -         |
| 02. Meliau               | 17                | 15         | -                      | -         | -                        | -         |
| 03. Kapuas               | 33                | 21         | 15                     | 13        | -                        | -         |
| 04. Mukok                | 20                | 34         | -                      | -         | -                        | -         |
| 05. Jangkang             | -                 | 4          | -                      | -         | -                        | 8         |
| 06. Bonti                | 5                 | 1          | -                      | -         | -                        | 2         |
| 07. Parindu              | 19                | 17         | 1                      | 7         | 2                        | 5         |
| 08. Tayan Hilir          | 20                | 9          | -                      | -         | 8                        | 3         |
| 09. Balai                | -                 | -          | -                      | -         | -                        | -         |
| 10. Tayan Hulu           | 15                | 17         | -                      | -         | 3                        | 8         |
| 11. Kembayan             | 32                | 22         | 2                      | 17        | 11                       | 18        |
| 12. Beduai               | 29                | 6          | 14                     | 2         | -                        | -         |
| 13. Noyan                | 5                 | 5          | -                      | -         | -                        | 3         |
| 14. Sekayam              | 39                | 104        | 21                     | 35        | 16                       | 24        |
| 15. Entikong             | 9                 | 12         | -                      | 11        | -                        | -         |
| <b>Kabupaten Sanggau</b> | <b>243</b>        | <b>269</b> | <b>53</b>              | <b>85</b> | <b>40</b>                | <b>71</b> |

Sumber/ : BPS, Statistik Pertanian Hortikultura SPH-SBS/

Source : BPS-Statistics Indonesia, Agricultural Statistic for Horticulture SPH-SBS



**Tabel**  
**Table** 5.1.2

**Produksi Tanaman Sayuran Menurut Kecamatan dan Jenis Tanaman di Kabupaten Sanggau (ton), 2020 dan 2021**  
**Production of Vegetables by Subdistrict and Kind of Plant in Sanggau Regency (ton), 2020 dan 2021**

| Kecamatan<br>Subdistrict | Bawang Merah/<br>Shallot |           | Cabai Besar/<br>Chili/Big Chili |              | Cabai Rawit/<br>Cayenne Pepper |              |
|--------------------------|--------------------------|-----------|---------------------------------|--------------|--------------------------------|--------------|
|                          | 2020                     | 2021      | 2020                            | 2021         | 2020                           | 2021         |
| (1)                      | (2)                      | (3)       | (4)                             | (5)          | (6)                            | (7)          |
| 01. Toba                 | -                        | -         | 422                             | -            | 2 081                          | 481          |
| 02. Meliau               | -                        | -         | 170                             | 4            | 242                            | 26           |
| 03. Kapuas               | -                        | -         | -                               | -            | 242                            | 128          |
| 04. Mukok                | -                        | -         | -                               | -            | 482                            | 138          |
| 05. Jangkang             | -                        | -         | -                               | 42           | 671                            | 531          |
| 06. Bonti                | -                        | -         | 81                              | 15           | 1 162                          | 719          |
| 07. Parindu              | -                        | -         | 213                             | 126          | 422                            | 210          |
| 08. Tayan Hilir          | 32                       | -         | 430                             | 142          | 698                            | 418          |
| 09. Balai                | -                        | -         | -                               | -            | 536                            | 369          |
| 10. Tayan Hulu           | -                        | -         | -                               | -            | 617                            | 113          |
| 11. Kembayan             | -                        | -         | 201                             | 202          | 143                            | 270          |
| 12. Beduai               | -                        | -         | 180                             | 98           | 277                            | 49           |
| 13. Noyan                | -                        | -         | -                               | -            | 31                             | 68           |
| 14. Sekayam              | 98                       | 49        | 260                             | 273          | 228                            | 390          |
| 15. Entikong             | -                        | -         | 914                             | 713          | 849                            | 910          |
| <b>Kabupaten Sanggau</b> | <b>130</b>               | <b>49</b> | <b>2 871</b>                    | <b>1 615</b> | <b>8 681</b>                   | <b>4 820</b> |

Lanjutan Tabel/Continued Table 5.1.2

| Kecamatan<br>Subdistrict | Kentang/<br>Potato |      | Kubis/<br>Cabbage |      | Tomat/<br>Tomato |            |
|--------------------------|--------------------|------|-------------------|------|------------------|------------|
|                          | 2020               | 2021 | 2020              | 2021 | 2020             | 2021       |
| (1)                      | (8)                | (9)  | (10)              | (11) | (12)             | (13)       |
| 01. Toba                 | -                  | -    | -                 | -    | -                | 8          |
| 02. Meliau               | -                  | -    | -                 | -    | -                | -          |
| 03. Kapuas               | -                  | -    | -                 | -    | -                | -          |
| 04. Mukok                | -                  | -    | -                 | -    | -                | -          |
| 05. Jangkang             | -                  | -    | -                 | -    | -                | -          |
| 06. Bonti                | -                  | -    | -                 | -    | -                | -          |
| 07. Parindu              | -                  | -    | -                 | -    | 91               | 14         |
| 08. Tayan Hilir          | -                  | -    | -                 | -    | -                | -          |
| 09. Balai                | -                  | -    | -                 | -    | -                | 48         |
| 10. Tayan Hulu           | -                  | -    | -                 | -    | -                | -          |
| 11. Kembayan             | -                  | -    | -                 | -    | -                | -          |
| 12. Beduai               | -                  | -    | -                 | -    | 123              | 39         |
| 13. Noyan                | -                  | -    | -                 | -    | 7                | 90         |
| 14. Sekayam              | -                  | -    | -                 | -    | 76               | 214        |
| 15. Entikong             | -                  | -    | -                 | -    | 51               | 47         |
| <b>Kabupaten Sanggau</b> | -                  | -    | -                 | -    | <b>348</b>       | <b>459</b> |

Lanjutan Tabel/Continued Table 5.1.2

| Kecamatan<br>Subdistrict | Bawang Putih/<br>Garlic |      | Petai/Sawi /<br>Chinese Cabbage/<br>Mustard Green |            | Terung /<br>Eggplant |              |
|--------------------------|-------------------------|------|---|------------|----------------------|--------------|
|                          | 2020                    | 2021 | 2020  | 2021       | 2020                 | 2021         |
| (1)                      | (14)                    | (15) | (16)  | (17)       | (18)                 | (19)         |
| 01. Toba                 | -                       | -    | -   | -          | 2 516                | 535          |
| 02. Meliau               | -                       | -    | -   | -          | 550                  | 103          |
| 03. Kapuas               | -                       | -    | -   | -          | 111                  | 84           |
| 04. Mukok                | -                       | -    | -   | -          | 166                  | 215          |
| 05. Jangkang             | -                       | -    | 48  | 180        | 109                  | 133          |
| 06. Bonti                | -                       | -    | 13  | 21         | 540                  | 249          |
| 07. Parindu              | -                       | -    | 53  | 51         | 147                  | 225          |
| 08. Tayan Hilir          | -                       | -    | -   | -          | -                    | 40           |
| 09. Balai                | -                       | -    | -   | -          | 110                  | 160          |
| 10. Tayan Hulu           | -                       | -    | -   | -          | 72                   | 103          |
| 11. Kembayan             | -                       | -    | 414   | 257        | 275                  | 510          |
| 12. Beduai               | -                       | -    | 108   | 17         | 271                  | 71           |
| 13. Noyan                | -                       | -    | 1   | 12         | 33                   | 238          |
| 14. Sekayam              | -                       | -    | 29  | 162        | 105                  | 384          |
| 15. Entikong             | -                       | -    | 33  | 67         | 85                   | 138          |
| <b>Kabupaten Sanggau</b> | -                       | -    | <b>699</b>  | <b>767</b> | <b>5 090</b>         | <b>3 188</b> |

Lanjutan Tabel/Continued Table 5.1.2

| Kecamatan<br>Subdistrict | Kacang Panjang/<br>Long Bean |              | Ketimun /<br>Cucumber |              | Kangkung /<br>Water Spinach |              |
|--------------------------|------------------------------|--------------|-----------------------|--------------|-----------------------------|--------------|
|                          | 2020                         | 2021         | 2020                  | 2021         | 2020                        | 2021         |
| (1)                      | (20)                         | (21)         | (22)                  | (23)         | (24)                        | (25)         |
| 01. Toba                 | 1 146                        | 188          | 159                   | 54           | -                           | 8            |
| 02. Meliau               | 260                          | 102          | 290                   | 72           | 133                         | 42           |
| 03. Kapuas               | 178                          | 145          | 122                   | 166          | 110                         | 65           |
| 04. Mukok                | 198                          | 103          | 150                   | 142          | 90                          | 133          |
| 05. Jangkang             | 212                          | 263          | 181                   | 319          | 77                          | 20           |
| 06. Bonti                | 1 054                        | 259          | 576                   | 186          | 18                          | 63           |
| 07. Parindu              | 117                          | 216          | 93                    | 93           | 96                          | 56           |
| 08. Tayan Hilir          | 364                          | 158          | 225                   | 108          | 88                          | 46           |
| 09. Balai                | 84                           | 121          | 76                    | 158          | -                           | -            |
| 10. Tayan Hulu           | 143                          | 66           | 138                   | 82           | 47                          | 77           |
| 11. Kembayan             | 419                          | 353          | 546                   | 540          | 585                         | 218          |
| 12. Beduai               | 1 015                        | 96           | 1 092                 | 102          | 269                         | 39           |
| 13. Noyan                | 28                           | 16           | 29                    | 165          | 18                          | -            |
| 14. Sekayam              | 167                          | 322          | 124                   | 210          | 74                          | 269          |
| 15. Entikong             | 61                           | 86           | 31                    | 90           | 43                          | 81           |
| <b>Kabupaten Sanggau</b> | <b>5 446</b>                 | <b>2 493</b> | <b>3 832</b>          | <b>2 486</b> | <b>1 648</b>                | <b>1 117</b> |

Lanjutan Tabel/Continued Table 5.1.1

| Kecamatan<br>Subdistrict | Bayam/<br>Spinach |              | Buncis/<br>String Bean |            | Semangka/<br>Water Melon |            |
|--------------------------|-------------------|--------------|------------------------|------------|--------------------------|------------|
|                          | 2020              | 2021         | 2020                   | 2021       | 2020                     | 2021       |
| (1)                      | (26)              | (27)         | (28)                   | (29)       | (30)                     | (31)       |
| 01. Toba                 | -                 | 8            | -                      | -          | -                        | -          |
| 02. Meliau               | 84                | 106          | -                      | -          | -                        | -          |
| 03. Kapuas               | 67                | 52           | 68                     | 53         | -                        | -          |
| 04. Mukok                | 42                | 88           | -                      | -          | -                        | -          |
| 05. Jangkang             | -                 | 16           | -                      | -          | -                        | 64         |
| 06. Bonti                | 11                | 3            | -                      | -          | -                        | 16         |
| 07. Parindu              | 83                | 51           | 14                     | 18         | 65                       | 32         |
| 08. Tayan Hilir          | 86                | 36           | -                      | -          | 132                      | 10         |
| 09. Balai                | -                 | -            | -                      | -          | -                        | -          |
| 10. Tayan Hulu           | 33                | 56           | -                      | -          | 27                       | 162        |
| 11. Kembayan             | 410               | 248          | 6                      | 175        | 193                      | 115        |
| 12. Beduai               | 160               | 47           | 105                    | 46         | -                        | -          |
| 13. Noyan                | 6                 | 15           | -                      | -          | -                        | 21         |
| 14. Sekayam              | 58                | 281          | 72                     | 217        | 92                       | 121        |
| 15. Entikong             | 24                | 32           | -                      | 47         | -                        | -          |
| <b>Kabupaten Sanggau</b> | <b>1 064</b>      | <b>1 038</b> | <b>265</b>             | <b>556</b> | <b>509</b>               | <b>541</b> |

Sumber/ : BPS, Statistik Pertanian Hortikultura SPH-SBS/

Source : BPS-Statistics Indonesia, Agricultural Statistic for Horticulture SPH-SBS

**Tabel**  
**Table** 5.1.3

**Luas Panen Tanaman Sayuran dan Buah-buahan Semusim Menurut Jenis Tanaman, 2018–2021**  
**Harvested Area of Seasonal Vegetables and Fruits by Kind of Plant, 2018–2021**

| Jenis Tanaman<br>Kind of Plants             | 2018 | 2019 | 2020 | 2021 |
|---|------|------|------|------|
| (1)   | (2)  | (3)  | (4)  | (5)  |
| <b>Sayuran/Vegetables :</b>                 |      |      |      |      |
| 01. Bawang Daun/ <i>Scallion</i>            | 25   | 30   | 50   | 46   |
| 02. Bawang Merah/ <i>Shallots</i>           | 6    | 27   | 25   | 21   |
| 03. Bawang Putih/ <i>Garlic</i>             | -    | -    | -    | -    |
| 04. Bayam/ <i>Spinach</i>                   | 171  | 245  | 243  | 269  |
| 05. Buncis/ <i>String Bean</i>              | 38   | 57   | 53   | 85   |
| 06. Cabe Besar/ <i>Chilli/Big Chili</i>     | 96   | 224  | 157  | 144  |
| 07. Cabe Rawit/ <i>Chili/Cayenne Pepper</i> | 288  | 423  | 360  | 306  |
| 08. Jamur/ <i>Mushroom*</i>                 | -    | -    | 20   | 53   |
| 09. Kacang Merah/ <i>Red Beans</i>          | -    | -    | -    | -    |
| 10. Kacang Panjang/ <i>Long Beans</i>       | 337  | 436  | 315  | 244  |
| 11. Kangkung/ <i>Water Spinach</i>          | 194  | 280  | 311  | 311  |
| 12. Kembang Kol/ <i>Cauliflower</i>         | -    | -    | -    | -    |
| 13. Kentang/ <i>Potato</i>                  | -    | -    | -    | -    |
| 14. Ketimun/ <i>Cucumber</i>                | 515  | 413  | 308  | 216  |
| 15. Kubis/ <i>Cabbage</i>                   | -    | -    | -    | -    |
| 16. Labu Siam/ <i>Chayote</i>               | -    | -    | 6    | 25   |
| 17. Lobak/ <i>Radish</i>                    | 1    | 1    | -    | -    |
| 18. Paprika/ <i>Bell Pepper</i>             | -    | -    | -    | -    |
| 19. Petsai/Sawi/ <i>Chinese Cabbage</i>     | 158  | 160  | 120  | 164  |
| 20. Terung/ <i>Eggplant</i>                 | 637  | 421  | 257  | 209  |
| 21. Tomat/ <i>Tomato</i>                    | 26   | 50   | 45   | 71   |
| 22. Wortel/ <i>Carrot</i>                   | -    | -    | -    | -    |
| <b>Buah-Buahan/ Fruits :</b>                |      |      |      |      |
| 01. Blewah/ <i>Cantaloupe</i>               | -    | 5    | -    | -    |
| 02. Melon/ <i>Melon</i>                     | 6    | -    | 2    | 1    |
| 03. Semangka/ <i>Watermelon</i>             | 42   | 52   | 40   | 71   |
| 04. Stroberi/ <i>Strawberry</i>             | -    | -    | -    | -    |

Catatan/Note: satuan luas merupakan m<sup>2</sup>/ unit used m<sup>2</sup>

Sumber/Source: BPS, Statistik Pertanian Hortikultura SPH-SBS/BPS-Statistics Indonesia, Agricultural Statistic for Horticulture SPH-SBS

**Tabel 5.1.4** **Produksi Tanaman Sayuran dan Buah-buahan Semusim Menurut Jenis Tanaman (ton), 2018-2021**  
**Production of Seasonal Vegetables and Fruits by Kind of Plant (ton), 2018-2021**

| Jenis Tanaman<br>Kind of Plants             | 2018   | 2019  | 2020  | 2021  |
|---|--------|-------|-------|-------|
| (1)   | (2)    | (3)   | (4)   | (5)   |
| <b>Sayuran/Vegetables :</b>                 |        |       |       |       |
| 01. Bawang Daun/ <i>Scallion</i>            | 15,30  | 217   | 238   | 150   |
| 02. Bawang Merah/ <i>Shallots</i>           | 4,2    | 110   | 130   | 49    |
| 03. Bawang Putih/ <i>Garlic</i>             | -      | -     | -     | -     |
| 04. Bayam/ <i>Spinach</i>                   | 110,80 | 1 767 | 1 064 | 1 038 |
| 05. Buncis/ <i>String Bean</i>              | 35,70  | 364   | 265   | 556   |
| 06. Cabe Besar/ <i>Chilli/Big Chili</i>     | 116,40 | 2 811 | 2 871 | 1 615 |
| 07. Cabe Rawit/ <i>Chili/Cayenne Pepper</i> | 534,70 | 7 996 | 8 681 | 4 820 |
| 08. Jamur/ <i>Mushroom</i>                  | -      | -     | 30    | 39    |
| 09. Kacang Merah/ <i>Red Beans</i>          | -      | -     | -     | -     |
| 10. Kacang Panjang/ <i>Long Beans</i>       | 551,40 | 6 205 | 5 446 | 2 493 |
| 11. Kangkung/ <i>Water Spinach</i>          | 182,20 | 2 094 | 1 648 | 1 117 |
| 12. Kembang Kol/ <i>Cauliflower</i>         | -      | -     | -     | -     |
| 13. Kentang/ <i>Potato</i>                  | -      | -     | -     | -     |
| 14. Ketimun/ <i>Cucumber</i>                | 422,60 | 4 346 | 3 832 | 2 486 |
| 15. Kubis/ <i>Cabbage</i>                   | -      | -     | -     | -     |
| 16. Labu Siam/ <i>Chayote</i>               | -      | -     | 144   | 342   |
| 17. Lobak/ <i>Radish</i>                    | 0,80   | 5     | -     | -     |
| 18. Paprika/ <i>Bell Pepper</i>             | -      | -     | -     | -     |
| 19. Petsai/Sawi/ <i>Chinese Cabbage</i>     | 92,70  | 947   | 699   | 767   |
| 20. Terung/ <i>Eggplant</i>                 | 484,80 | 6 392 | 5 090 | 3 188 |
| 21. Tomat/ <i>Tomato</i>                    | 21,20  | 473   | 348   | 459   |
| 22. Wortel/ <i>Carrot</i>                   | -      | -     | -     | -     |
| <b>Buah-Buahan/ Fruits :</b>                |        |       |       |       |
| 01. Blewah/ <i>Cantaloupe</i>               | -      | 20    | -     | -     |
| 02. Melon/ <i>Melon</i>                     | 12,80  | -     | 12    | 5     |
| 03. Semangka/ <i>Watermelon</i>             | 65,60  | 679   | 509   | 541   |
| 04. Stroberi/ <i>Strawberry</i>             | -      | -     | -     | -     |

Sumber/Source: BPS, Statistik Pertanian Hortikultura SPH-SBS/BPS-Statistics Indonesia, Agricultural Statistic for Horticulture SPH-SBS

**Tabel**  
**Table** 5.1.5

**Luas Panen Tanaman Biofarmaka Menurut Kecamatan dan Jenis Tanaman di Kabupaten Sanggau (m<sup>2</sup>), 2020 dan 2021**  
*Harvested Area of Medicinal Plants by Subdistrict and Kind of Plant in Sanggau Regency (m<sup>2</sup>), 2020 and 2021*

| Kecamatan<br>Subdistrict | Jahe/Ginger   |               | Laos/Lengkuas/Galanga |               |
|--------------------------|---------------|---------------|-----------------------|---------------|
|                          | 2020          | 2021          | 2020                  | 2021          |
| (1)                      | (2)           | (3)           | (4)                   | (5)           |
| 01. Toba                 | 1 485         | 279           | 1 969                 | 398           |
| 02. Meliau               | 4             | 4             | 3                     | 5             |
| 03. Kapuas               | 14            | 11            | 11                    | 9             |
| 04. Mukok                | 482           | 2 079         | 103                   | 879           |
| 05. Jangkang             | 170           | 461           | 270                   | 1 265         |
| 06. Bonti                | 650           | 1 000         | 505                   | 1 150         |
| 07. Parindu              | 1 160         | 10 600        | 1 760                 | 7 850         |
| 08. Tayan Hilir          | 8             | 2 007         | 9                     | 1 005         |
| 09. Balai                | 419           | 419           | 690                   | 693           |
| 10. Tayan Hulu           | 1 800         | 2 950         | 1 650                 | 2 350         |
| 11. Kembayan             | 4 390         | 7 630         | 4 800                 | 5 750         |
| 12. Beduai               | 1 439         | 8 430         | 961                   | 3 020         |
| 13. Noyan                | 5 000         | -             | 9 800                 | 2 500         |
| 14. Sekayam              | 127           | 63            | 86                    | 47            |
| 15. Entikong             | 19 000        | 15 411        | 12 300                | 6 502         |
| <b>Kabupaten Sanggau</b> | <b>36 148</b> | <b>51 344</b> | <b>34 917</b>         | <b>33 423</b> |



Lanjutan Tabel/Continued Table 5.1.5

| Kecamatan<br>Subdistrict | Kencur/East Indian Galangal |               | Kunyit/Turmeric |               |
|--------------------------|-----------------------------|---------------|-----------------|---------------|
|                          | 2020                        | 2021          | 2020            | 2021          |
| (1)                      | (6)                         | (7)           | (8)             | (9)           |
| 01. Toba                 | -                           | -             | 1 467           | 381           |
| 02. Meliau               | 3                           | -             | 4               | 4             |
| 03. Kapuas               | 11                          | 8             | 14              | 9             |
| 04. Mukok                | 100                         | 1 182         | 445             | 1 714         |
| 05. Jangkang             | 136                         | 481           | 205             | 772           |
| 06. Bonti                | 470                         | 600           | 355             | 1 075         |
| 07. Parindu              | 1 350                       | 3 700         | 1 700           | 5 750         |
| 08. Tayan Hilir          | 5                           | 1 004         | 5               | 1 003         |
| 09. Balai                | -                           | -             | 860             | 864           |
| 10. Tayan Hulu           | 1 950                       | 2 225         | 2 300           | 2 350         |
| 11. Kembayan             | 1 885                       | 1 865         | 4 750           | 10 200        |
| 12. Beduai               | 349                         | 3 190         | 1 712           | 8 600         |
| 13. Noyan                | -                           | 1 500         | 8 500           | 2 000         |
| 14. Sekayam              | 82                          | 47            | 103             | 55            |
| 15. Entikong             | -                           | 20            | 13 190          | 4 960         |
| <b>Kabupaten Sanggau</b> | <b>6 341</b>                | <b>15 822</b> | <b>35 610</b>   | <b>39 737</b> |

Sumber : BPS, Statistik Pertanian Hortikultura SPH-TBF/

Source : BPS-Statistics Indonesia, Agricultural Statistic for Horticulture SPH-TBF

**Tabel** 5.1.6 **Produksi Tanaman Biofarmaka Menurut Kecamatan dan Jenis Tanaman di Kabupaten Sanggau (kg), 2020 and 2021**  
**Table** 5.1.6 **Production of Medicinal Plants by Subdistrict and Kind of Plant in Sanggau Regency (kg), 2020 and 2021**

| Kecamatan<br>Subdistrict | Jahe/Ginger   |               | Laos/Lengkuas/Galanga |               |
|--------------------------|---------------|---------------|-----------------------|---------------|
|                          | 2020          | 2021          | 2020                  | 2021          |
| (1)                      | (2)           | (3)           | (4)                   | (5)           |
| 01. Toba                 | 13 558        | 713           | 37 063                | 1 158         |
| 02. Meliau               | 3             | 6             | 4                     | 13            |
| 03. Kapuas               | 40            | 29            | 31                    | 22            |
| 04. Mukok                | 117           | 626           | 40                    | 445           |
| 05. Jangkang             | 930           | 750           | 1 580                 | 1 416         |
| 06. Bonti                | 2 161         | 2 500         | 2 166                 | 4 876         |
| 07. Parindu              | 1 100         | 18 040        | 1 400                 | 13 370        |
| 08. Tayan Hilir          | 10            | 489           | 20                    | 406           |
| 09. Balai                | 1 257         | 419           | 2 250                 | 840           |
| 10. Tayan Hulu           | 2 450         | 1 670         | 2 325                 | 1 305         |
| 11. Kembayan             | 15 772        | 7 845         | 12 606                | 8 925         |
| 12. Beduai               | 862           | 3 430         | 503                   | 1 460         |
| 13. Noyan                | 3 500         | -             | 4 300                 | 900           |
| 14. Sekayam              | 97            | 89            | 79                    | 53            |
| 15. Entikong             | 4 800         | 5 800         | 4 660                 | 2 630         |
| <b>Kabupaten Sanggau</b> | <b>46 657</b> | <b>42 406</b> | <b>69 027</b>         | <b>37 819</b> |

Lanjutan Tabel/Continued Table 5.1.6

| Kecamatan<br>Subdistrict | Kencur/East Indian Galangal |               | Kunyit/Turmeric |               |
|--------------------------|-----------------------------|---------------|-----------------|---------------|
|                          | 2020                        | 2021          | 2020            | 2021          |
| (1)                      | (6)                         | (7)           | (8)             | (9)           |
| 01. Toba                 | -                           | -             | 20 610          | 1 268         |
| 02. Meliau               | 3                           | -             | 4               | 5             |
| 03. Kapuas               | 27                          | 17            | 32              | 25            |
| 04. Mukok                | 35                          | 630           | 192             | 1 120         |
| 05. Jangkang             | 310                         | 808           | 975             | 740           |
| 06. Bonti                | 2 039                       | 1 240         | 1 765           | 2 663         |
| 07. Parindu              | 1 350                       | 3 200         | 1 350           | 6 525         |
| 08. Tayan Hilir          | 12                          | 354           | 12              | 454           |
| 09. Balai                | -                           | -             | 2 850           | 884           |
| 10. Tayan Hulu           | 1 950                       | 1 350         | 1 960           | 1 695         |
| 11. Kembayan             | 5 558                       | 2 620         | 15 940          | 12 975        |
| 12. Beduai               | 175                         | 2 562         | 1 065           | 7 674         |
| 13. Noyan                | -                           | 550           | 5 300           | 900           |
| 14. Sekayam              | 112                         | 56            | 103             | 58            |
| 15. Entikong             | -                           | 12            | 5 885           | 2 280         |
| <b>Kabupaten Sanggau</b> | <b>11 571</b>               | <b>13 399</b> | <b>58 043</b>   | <b>39 266</b> |

Sumber : BPS, Statistik Pertanian Hortikultura SPH-TBF/

Source : BPS-Statistics Indonesia, Agricultural Statistic for Horticulture SPH-TBF

**Tabel 5.1.7 Luas Panen Tanaman Biofarmaka Menurut Jenis Tanaman di Kabupaten Sanggau (m<sup>2</sup>), 2018–2021**  
**Harvested Area of Medicinal Plants by Kind of Plant in Sanggau Regency (m<sup>2</sup>), 2018–2021**

| Jenis Tanaman<br>Kind of Plants        | 2018   | 2019   | 2020   | 2021   |
|--|--------|--------|--------|--------|
| (1)                                    | (2)    | (3)    | (4)    | (5)    |
| 01. Dlingo/Dringo/ Sweet Root/ Calamus | 110    | 160    | 170    | -      |
| 02. Jahe/ Ginger                       | 44 672 | 49 626 | 36 148 | 51 344 |
| 03. Kapulaga/ Java Cardamon            | 720    | 720    | 10     | 1 326  |
| 04. Keji Beling/ Strobilanthers Crispa | 455    | 1 165  | 823    | -      |
| 05. Kencur/ East Indian Galangal       | 10 942 | 8 226  | 6 341  | 15 822 |
| 06. Kunyit/ Turmeric                   | 13 691 | 37 445 | 35 610 | 39 737 |
| 07. Laos/Lengkuas/ Galanga             | 26 239 | 43 828 | 34 917 | 33 423 |
| 08. Lempuyang/ Zingiber Aromaticum     | 1 016  | 1 431  | 255    | 3 595  |
| 09. Lidah Buaya/ Oliviera              | 484    | 1 181  | 783    | 560    |
| 10. Mahkota Dewa*/ God's Crown         | 1 564  | 2 225  | 1 719  | 4 175  |
| 11. Mengkudu/Pace*/ Indian Mulberry    | 2 140  | 1 854  | 2 982  | 6 427  |
| 12. Sambiloto/ King of Bitter          | 747    | 1 358  | 597    | 502    |
| 13. Temuireng/ Black Turmeric          | 1 386  | 2 025  | 553    | 2 955  |
| 14. Temukunci/ Chinese Keys            | 9      | 17     | 47     | 196    |
| 15. Temulawak/ Java Turmeric           | 1 358  | 575    | 410    | 2 026  |

Catatan/ Note : \*) Satuan Luas Panen adalah Pohon/The Unit of Harvest Area is the Tree

Sumber : BPS, Statistik Pertanian Hortikultura SPH-TBF/

Source : BPS-Statistics Indonesia, Agricultural Statistic for Horticulture SPH-TBF

**Tabel 5.1.8** **Produksi Tanaman Biofarmaka Menurut Jenis Tanaman di Kabupaten Sanggau (kg), 2018–2021**  
**Production of Medicinal Plants by Kind of Plant in Sanggau Regency (kg), 2018–2021**

| Jenis Tanaman<br><i>Kind of Plants</i>        | 2018    | 2019    | 2020   | 2021    |
|---|---------|---------|--------|---------|
| (1)   | (2)     | (3)     | (4)    | (5)     |
| 01. Dlingo/Dringo/ <i>Sweet Root/ Calamus</i> | 150     | 695     | 540    | -       |
| 02. Jahe/ <i>Ginger</i>                       | 60 979  | 67 847  | 46 657 | 42 406  |
| 03. Kapulaga/ <i>Java Cardamon</i>            | 2 300   | 720     | 40     | 1 043   |
| 04. Keji Beling/ <i>Strobilanthers Crispa</i> | 1 607   | 2 090   | 2 730  | -       |
| 05. Kencur/ <i>East Indian Galangal</i>       | 30 482  | 22 952  | 11 571 | 13 399  |
| 06. Kunyit/ <i>Turmeric</i>                   | 31 925  | 74 693  | 58 043 | 39 266  |
| 07. Laos/Lengkuas/ <i>Galanga</i>             | 52 324  | 99 987  | 69 027 | 37 819  |
| 08. Lempuyang/ <i>Zingiber Aromaticum</i>     | 4 402   | 2 746   | 395    | 5 089   |
| 09. Lidah Buaya/ <i>Oliviera</i>              | 2 221   | 2 108   | 2 300  | 1 567   |
| 10. Mahkota Dewa*/ <i>God's Crown</i>         | 124 782 | 168 973 | 25 656 | 134 289 |
| 11. Mengkudu/Pace*/ <i>Indian Mulberry</i>    | 109 141 | 6 044   | 7 653  | 21 656  |
| 12. Sambiloto/ <i>King of Bitter</i>          | 2 143   | 2 362   | 2 176  | 967     |
| 13. Temuireng/ <i>Black Turmeric</i>          | 4 802   | 3 197   | 3 988  | 3 554   |
| 14. Temukunci/ <i>Chinese Keys</i>            | 14      | 31      | 349    | 325     |
| 15. Temulawak/ <i>Java Turmeric</i>           | 5 328   | 1 233   | 2 254  | 3 178   |

Sumber : BPS, Statistik Pertanian Hortikultura SPH-TBF/

Source : BPS-Statistics Indonesia, Agricultural Statistic for Horticulture SPH-TBF

**Tabel**  
**Table** 5.1.9

**Luas Panen Tanaman Hias Menurut Kecamatan dan Jenis Tanaman di Kabupaten Sanggau (m<sup>2</sup>), 2020 and 2021**  
**Harvested Area of Ornamental Plants by Subdistrict and Kind of Plant in Sanggau Regency (m<sup>2</sup>), 2020 and 2021**

| Kecamatan<br>Subdistrict | Angrek/ <i>Orchid</i> |      | Krisan/ <i>Chrysantemum</i> |      |
|--------------------------|-----------------------|------|-----------------------------|------|
|                          | 2020                  | 2021 | 2020                        | 2021 |
| (1)                      | (2)                   | (3)  | (4)                         | (5)  |
| 01. Toba                 | -                     | -    | -                           | -    |
| 02. Meliau               | -                     | -    | -                           | -    |
| 03. Kapuas               | -                     | -    | -                           | -    |
| 04. Mukok                | -                     | -    | -                           | -    |
| 05. Jangkang             | -                     | -    | -                           | -    |
| 06. Bonti                | -                     | -    | -                           | -    |
| 07. Parindu              | -                     | -    | -                           | -    |
| 08. Tayan Hilir          | -                     | -    | -                           | -    |
| 09. Balai                | -                     | -    | -                           | -    |
| 10. Tayan Hulu           | -                     | -    | -                           | -    |
| 11. Kembayan             | -                     | -    | -                           | -    |
| 12. Beduai               | -                     | -    | -                           | -    |
| 13. Noyan                | -                     | -    | -                           | -    |
| 14. Sekayam              | -                     | -    | -                           | -    |
| 15. Entikong             | -                     | -    | -                           | -    |
| <b>Kabupaten Sanggau</b> | -                     | -    | -                           | -    |

Lanjutan Tabel/Continued Table 5.1.9

| Kecamatan<br>Subdistrict | Mawar/Rose |      | Sedap Malam/Tuberose |      |
|--------------------------|------------|------|----------------------|------|
|                          | 2020       | 2021 | 2020                 | 2021 |
| (1)                      | (6)        | (7)  | (8)                  | (9)  |
| 01. Toba                 | -          | -    | -                    | -    |
| 02. Meliau               | -          | -    | -                    | -    |
| 03. Kapuas               | -          | -    | -                    | -    |
| 04. Mukok                | -          | -    | -                    | -    |
| 05. Jangkang             | -          | -    | -                    | -    |
| 06. Bonti                | -          | -    | -                    | -    |
| 07. Parindu              | -          | -    | -                    | -    |
| 08. Tayan Hilir          | -          | -    | -                    | -    |
| 09. Balai                | -          | -    | -                    | -    |
| 10. Tayan Hulu           | -          | -    | -                    | -    |
| 11. Kembayan             | -          | -    | -                    | -    |
| 12. Beduai               | -          | -    | -                    | -    |
| 13. Noyan                | -          | -    | -                    | -    |
| 14. Sekayam              | -          | -    | -                    | -    |
| 15. Entikong             | -          | -    | -                    | -    |
| <b>Kabupaten Sanggau</b> | -          | -    | -                    | -    |

Sumber : BPS, Statistik Pertanian Hortikultura SPH-TH/

Source : BPS-Statistics Indonesia, Agricultural Statistik for Horticulture SPH-TH

**Tabel**  
**Table** 5.1.10

**Produksi Tanaman Hias Menurut Kecamatan dan Jenis Tanaman di Kabupaten Sanggau (tangkai), 2020 and 2021**  
**Production of Ornamental Plants by Subdistrict and Kind of Plant in Sanggau Regency (stalks), 2020 and 2021**

| Kecamatan<br>Subdistrict | Angrek/ <i>Orchid</i> |      | Krisan/ <i>Chrysantemum</i> |      |
|--------------------------|-----------------------|------|-----------------------------|------|
|                          | 2020                  | 2021 | 2020                        | 2021 |
| (1)                      | (2)                   | (3)  | (4)                         | (5)  |
| 01. Toba                 | -                     | -    | -                           | -    |
| 02. Meliau               | -                     | -    | -                           | -    |
| 03. Kapuas               | -                     | -    | -                           | -    |
| 04. Mukok                | -                     | -    | -                           | -    |
| 05. Jangkang             | -                     | -    | -                           | -    |
| 06. Bonti                | -                     | -    | -                           | -    |
| 07. Parindu              | -                     | -    | -                           | -    |
| 08. Tayan Hilir          | -                     | -    | -                           | -    |
| 09. Balai                | -                     | -    | -                           | -    |
| 10. Tayan Hulu           | -                     | -    | -                           | -    |
| 11. Kembayan             | -                     | -    | -                           | -    |
| 12. Beduai               | -                     | -    | -                           | -    |
| 13. Noyan                | -                     | -    | -                           | -    |
| 14. Sekayam              | -                     | -    | -                           | -    |
| 15. Entikong             | -                     | -    | -                           | -    |
| <b>Kabupaten Sanggau</b> | -                     | -    | -                           | -    |



Lanjutan Tabel/*Continued Table 5.1.10*

| Kecamatan<br>Subdistrict | Mawar/Rose |      | Sedap Malam/Tuberose |      |
|--------------------------|------------|------|----------------------|------|
|                          | 2020       | 2021 | 2020                 | 2021 |
| (1)                      | (6)        | (7)  | (8)                  | (9)  |
| 01. Toba                 | -          | -    | -                    | -    |
| 02. Meliau               | -          | -    | -                    | -    |
| 03. Kapuas               | -          | -    | -                    | -    |
| 04. Mukok                | -          | -    | -                    | -    |
| 05. Jangkang             | -          | -    | -                    | -    |
| 06. Bonti                | -          | -    | -                    | -    |
| 07. Parindu              | -          | -    | -                    | -    |
| 08. Tayan Hilir          | -          | -    | -                    | -    |
| 09. Balai                | -          | -    | -                    | -    |
| 10. Tayan Hulu           | -          | -    | -                    | -    |
| 11. Kembayan             | -          | -    | -                    | -    |
| 12. Beduai               | -          | -    | -                    | -    |
| 13. Noyan                | -          | -    | -                    | -    |
| 14. Sekayam              | -          | -    | -                    | -    |
| 15. Entikong             | -          | -    | -                    | -    |
| <b>Kabupaten Sanggau</b> | -          | -    | -                    | -    |

Sumber : BPS, Statistik Pertanian Hortikultura SPH-TH/

Source : BPS-Statistics Indonesia, Agricultural Statistik for Horticulture SPH-TH

**Tabel**  
**Table** 5.1.11

**Luas Panen Tanaman Hias Menurut Jenis Tanaman di Kabupaten Sanggau (m<sup>2</sup>), 2018–2021**  
**Harvested Area of Ornamental Plants by Kind of Plant in Sanggau Regency (m<sup>2</sup>), 2018–2021**

| Jenis Tanaman<br>Kind of Plants                     | 2018 | 2019 | 2020 | 2021 |
|---|------|------|------|------|
| (1)   | (2)  | (3)  | (4)  | (5)  |
| 01. Anggrek/ <i>Orchid</i>                          | -    | -    | -    | -    |
| 02. Anthurium Bunga/ <i>Flamingo Lily Flower</i>    | -    | -    | -    | -    |
| 03. Anyelir/ <i>Carnation</i>                       | -    | -    | -    | -    |
| 04. Herbras/ <i>Gerbera</i>                         | -    | -    | -    | -    |
| 05. Gladiol/ <i>Gladiol</i>                         | -    | -    | -    | -    |
| 06. Pisang-Pisangan/ <i>Heliconia</i>               | -    | -    | -    | -    |
| 07. Krisan/ <i>Chrysantemum</i>                     | -    | -    | -    | -    |
| 08. Mawar/ <i>Rose</i>                              | -    | -    | -    | -    |
| 09. Sedap Malam/ <i>Tuberose</i>                    | -    | -    | -    | -    |
| 10. <i>Dracaena/ Dracaena</i>                       | -    | -    | -    | -    |
| 11. Melati/ <i>Jasmine</i>                          | -    | -    | -    | -    |
| 12. Palem*/ <i>Palm</i>                             | -    | -    | -    | -    |
| 13. <i>Aglaonema/ Chinese Evergreens</i>            | -    | -    | -    | -    |
| 14. <i>Adenium (Kamboja Jepang)/ Adenium obesum</i> | -    | -    | -    | -    |
| 15. <i>Euphorbia/ Spurges</i>                       | -    | -    | -    | -    |
| 16. <i>Philodendron/ Philodendron</i>               | -    | -    | -    | -    |
| 17. Pakis/ <i>Fern</i>                              | -    | -    | -    | -    |
| 18. <i>Monstera/ Swiss Cheese Plant</i>             | -    | -    | -    | -    |
| 19. Soka/ <i>Ixora</i>                              | -    | -    | -    | -    |
| 20. <i>Cordyline/ Cordyline</i>                     | -    | -    | -    | -    |
| 21. <i>Diffenbachia/ Dumb Canes</i>                 | -    | -    | -    | -    |
| 22. <i>Pedang-Pedangan/ Sansevieria</i>             | -    | -    | -    | -    |
| 23. <i>Anthurium Daun/ Laceleaf</i>                 | -    | -    | -    | -    |
| 24. <i>Caladium/ Heart of Jesus</i>                 | -    | -    | -    | -    |

Sumber : BPS, Statistik Pertanian Hortikultura SPH-TH/

Source : BPS-Statistics Indonesia, Agricultural Statistik for Horticulture SPH-TH

**Tabel**  
**Table** 5.1.12

**Produksi Tanaman Hias Menurut Jenis Tanaman di  
Kabupaten Sanggau (tangkai), 2018–2021**  
*Production of Ornamental Plants by Kind of Plant n  
Sanggau Regency (stalks), 2018–2021*

| Jenis Tanaman<br><i>Kind of Plants</i>              | 2018 | 2019 | 2020 | 2021 |
|---|------|------|------|------|
| (1)   | (2)  | (3)  | (4)  | (5)  |
| 01. Anggrek/ <i>Orchid</i>                          | -    | -    | -    | -    |
| 02. Anthurium Bunga/ <i>Flamingo Lily Flower</i>    | -    | -    | -    | -    |
| 03. Anyelir/ <i>Carnation</i>                       | -    | -    | -    | -    |
| 04. Herbras/ <i>Gerbera</i>                         | -    | -    | -    | -    |
| 05. Gladiol/ <i>Gladiol</i>                         | -    | -    | -    | -    |
| 06. Pisang-Pisangan/ <i>Heliconia</i>               | -    | -    | -    | -    |
| 07. Krisan/ <i>Chrysantemum</i>                     | -    | -    | -    | -    |
| 08. Mawar/ <i>Rose</i>                              | -    | -    | -    | -    |
| 09. Sedap Malam/ <i>Tuberose</i>                    | -    | -    | -    | -    |
| 10. Dracaena/ <i>Dracaena</i>                       | -    | -    | -    | -    |
| 11. Melati/ <i>Jasmine</i>                          | -    | -    | -    | -    |
| 12. Palem*/ <i>Palm</i>                             | -    | -    | -    | -    |
| 13. Aglaonema/ <i>Chinese Evergreens</i>            | -    | -    | -    | -    |
| 14. Adenium (Kamboja Jepang)/ <i>Adenium obesum</i> | -    | -    | -    | -    |
| 15. Euphorbia/ <i>Spurges</i>                       | -    | -    | -    | -    |
| 16. Philodendron/ <i>Philodendron</i>               | -    | -    | -    | -    |
| 17. Pakis/ <i>Fern</i>                              | -    | -    | -    | -    |
| 18. Monstera/ <i>Swiss Cheese Plant</i>             | -    | -    | -    | -    |
| 19. Soka/ <i>Ixora</i>                              | -    | -    | -    | -    |
| 20. Cordyline/ <i>Cordyline</i>                     | -    | -    | -    | -    |
| 21. Diffenbachia/ <i>Dumb Canes</i>                 | -    | -    | -    | -    |
| 22. Pedang-Pedangan/ <i>Sansevieria</i>             | -    | -    | -    | -    |
| 23. Anthurium Daun/ <i>Laceleaf</i>                 | -    | -    | -    | -    |
| 24. Caladium/ <i>Heart of Jesus</i>                 | -    | -    | -    | -    |

Catatan/Note : Satuan produksi Dracaena dan Palem dalam pohon/The unit of Dracaena and Palm production is tree  
Satuan produksi Melati dalam kg/The unit of Jasmine production is kg

Sumber : BPS, Statistik Pertanian Hortikultura SPH-TH/

Source : BPS-Statistics Indonesia, Agricultural Statistik for Horticulture SPH-TH

**Tabel** 5.1.13 **Produksi Buah-buahan Menurut Kecamatan dan Jenis Tanaman (kuintal), 2020 and 2021**  
**Table** 5.1.13 **Production of Fruits by Subdistrict and Kind of Plant in Sanggau Regency (quintals), 2020 and 2021**

| Kecamatan<br>Subdistrict | Mangga/Mango |              | Durian/Durian |               |
|--------------------------|--------------|--------------|---------------|---------------|
|                          | 2020         | 2021         | 2020          | 2021          |
| (1)                      | (2)          | (3)          | (4)           | (5)           |
| 01. Toba                 | 7            | 44           | 7 534         | 458           |
| 02. Meliau               | 40           | 228          | -             | -             |
| 03. Kapuas               | 377          | 440          | 4 430         | 3 956         |
| 04. Mukok                | -            | 936          | -             | 16 218        |
| 05. Jangkang             | -            | 74           | -             | 6 527         |
| 06. Bonti                | 81           | 60           | 225           | 908           |
| 07. Parindu              | 5            | 346          | -             | 3 612         |
| 08. Tayan Hilir          | 80           | 80           | 1 000         | 1 000         |
| 09. Balai                | -            | 220          | -             | 31 800        |
| 10. Tayan Hulu           | -            | -            | -             | 300           |
| 11. Kembayan             | 600          | 6 869        | 320           | 8 182         |
| 12. Beduai               | 74           | 35           | 452           | 238           |
| 13. Noyan                | 13           | -            | 300           | -             |
| 14. Sekayam              | 60           | 280          | 800           | 2 655         |
| 15. Entikong             | 90           | 40           | 125           | 9 720         |
| <b>Kabupaten Sanggau</b> | <b>1 427</b> | <b>9 652</b> | <b>15 186</b> | <b>85 573</b> |

Lanjutan Tabel/Continued Table 5.1.13

| Kecamatan<br>Subdistrict | Jeruk <sup>1</sup> /Orange |               | Pisang/Banana |               |
|--------------------------|----------------------------|---------------|---------------|---------------|
|                          | 2020                       | 2021          | 2020          | 2021          |
| (1)                      | (6)                        | (7)           | (8)           | (9)           |
| 01, Toba                 | 3                          | 27            | 83            | 214           |
| 02, Meliau               | 168                        | 48            | 1 118         | 416           |
| 03, Kapuas               | 948                        | 460           | 3 365         | 3 120         |
| 04, Mukok                | 0                          | 0             | 60            | 269           |
| 05, Jangkang             | 458                        | 54            | 1 800         | 116           |
| 06, Bonti                | 36                         | 36            | 300           | 300           |
| 07, Parindu              | 409                        | 1 342         | 587           | 909           |
| 08, Tayan Hilir          | 0                          | 50            | 200           | 200           |
| 09, Balai                | 400                        | 0             | 800           | 14 910        |
| 10, Tayan Hulu           | 405                        | 81            | 688           | 876           |
| 11, Kembayan             | 1 215                      | 9 162         | 2 050         | 4 035         |
| 12, Beduai               | 62                         | 26            | 423           | 110           |
| 13, Noyan                | 3                          | 0             | 50            | 133           |
| 14, Sekayam              | 221                        | 48            | 8 000         | 188           |
| 15, Entikong             | 0                          | 10            | 900           | 238           |
| <b>Kabupaten Sanggau</b> | <b>4 328</b>               | <b>11 343</b> | <b>20 424</b> | <b>26 034</b> |

Catatan/Note : <sup>1</sup>Jeruk Siam/Kepronk/ Orange

Lanjutan Tabel/Continued Table 5.1.13

| Kecamatan<br>Subdistrict | Pepaya/Papaya |              | Salak/Salacca |            |
|--------------------------|---------------|--------------|---------------|------------|
|                          | 2020          | 2021         | 2020          | 2021       |
| (1)                      | (10)          | (11)         | (12)          | (13)       |
| 01. Toba                 | 40            | 148          | -             | -          |
| 02. Meliau               | 148           | 120          | -             | -          |
| 03. Kapuas               | 743           | 600          | 217           | 100        |
| 04. Mukok                | 30            | 38           | -             | -          |
| 05. Jangkang             | 24            | 44           | 4             | 0          |
| 06. Bonti                | 600           | 600          | -             | -          |
| 07. Parindu              | 839           | 576          | 150           | 86         |
| 08. Tayan Hilir          | 24            | 28           | -             | 18         |
| 09. Balai                | 1 600         | 1 745        | -             | -          |
| 10. Tayan Hulu           | 450           | 660          | -             | -          |
| 11. Kembayan             | 390           | 4 146        | 22            | 376        |
| 12. Beduai               | 116           | 35           | 167           | 125        |
| 13. Noyan                | -             | 5            | -             | -          |
| 14. Sekayam              | 92            | 24           | 4             | 2          |
| 15. Entikong             | 18            | 133          | -             | -          |
| <b>Kabupaten Sanggau</b> | <b>5 114</b>  | <b>8 901</b> | <b>564</b>    | <b>707</b> |

Sumber : BPS, Statistik Pertanian Hortikultura SPH-BST/

Source : BPS-Statistics Indonesia, Agricultural Statistic for Horticulture SPH-BST

**Tabel**  
**Table** 5.1.14

**Produksi Buah–Buahan dan Sayuran Tahunan Menurut Jenis Tanaman (kuintal) di Kabupaten Sanggau, 2018–2021**  
*Production of Annual Fruits and Vegetables by Kind of Plant in Sanggau Regency (quintals), 2018–2021*

| Jenis Tanaman<br><i>Kind of Plants</i>         | 2018   | 2019   | 2020   | 2021    |
|--|--------|--------|--------|---------|
| (1)  | (2)    | (3)    | (4)    | (5)     |
| <b>Buah-Buahan/ Fruits</b>                     |        |        |        |         |
| 01. Alpukat/ <i>Avocado</i>                    | 915    | 1 803  | 1 228  | 1 314   |
| 02. Anggur/ <i>Grape</i>                       | -      | -      | -      | -       |
| 03. Apel/ <i>Apple</i>                         | -      | -      | -      | -       |
| 04. Belimbing/ <i>Star Fruit</i>               | 4 465  | 3 895  | 2 527  | 4 446   |
| 05. Duku/Langsat/Kokosan/ <i>Duku</i>          | 13 835 | 17 979 | 6 715  | 17 209  |
| 06. Durian/ <i>Durian</i>                      | 66 905 | 75 674 | 15 186 | 85 573  |
| 07. Jambu Air/ <i>Rose Apple</i>               | 4 510  | 3 930  | 1 580  | 2 978   |
| 08. Jambu Biji/ <i>Guava</i>                   | 4 317  | 5 083  | 3 398  | 3 195   |
| 09. Jeruk Besar/ <i>Pomelo</i>                 | 2 391  | 1 952  | 875    | -       |
| 10. Jeruk Siam/Keprok/ <i>Tangerine/Orange</i> | 12 931 | 18 635 | 3 453  | 11 343  |
| 11. Mangga/ <i>Mango</i>                       | 4 100  | 5 898  | 1 427  | 9 652   |
| 12. Manggis/ <i>Mangosteen</i>                 | 42 064 | 68 124 | 1 517  | 5 431   |
| 13. Markisa/ <i>Marquisa</i>                   | 807    | 533    | 335    | -       |
| 14. Nangka/Cempedak/ <i>Jack Fruit</i>         | 13 165 | 12 165 | 6 581  | 13 242  |
| 15. Nenas/ <i>Pineapple</i>                    | 2 372  | 2 133  | 1 175  | 1 405   |
| 16. Pepaya/ <i>Papaya</i>                      | 12 375 | 13 555 | 5 114  | 8 901   |
| 17. Pisang/ <i>Banana</i>                      | 61 951 | 40 276 | 20 424 | 26 034  |
| 18. Rambutan/ <i>Rambutan</i>                  | 48 975 | 46 737 | 7 777  | 36 033  |
| 19. Salak/ <i>Salacca</i>                      | 1 319  | 1 746  | 564    | 707     |
| 20. Sawo/ Sapodilla/ <i>Star Apple</i>         | 2 847  | 3 412  | 1 533  | 1 882   |
| 21. Sirsak/ <i>Soursop</i>                     | 3 195  | 3 062  | 1 331  | 2 642   |
| 22. Sukun/ <i>Bread Fruit</i>                  | 3 901  | 5 321  | 1 488  | 3 961   |
| <b>Sayuran/ Vegetables</b>                     |        |        |        |         |
| 01. Jengkol/ <i>Jengkol</i>                    | 30 099 | 17 198 | 44 726 | 1 719,8 |
| 02. Melinjo/ <i>Melinjo</i>                    | 1 269  | 1 900  | 761    | 826     |
| 03. Petai/ <i>Twisted Cluster Bean</i>         | 22 168 | 6 410  | 9 307  | 641     |

Sumber/Source: BPS, Statistik Pertanian Hortikultura SPH-BST/BPS-Statistics Indonesia, *Agricultural Statistic for Horticulture SPH-BST*

**Tabel 5.1.15** Jumlah Tanaman Yang Menghasilkan Buah–Buahan dan Sayuran Tahunan Menurut Jenis Tanaman di Kabupaten Sanggau, 2017–2020  
**Number of Productive Platnts of Annual Fruits and Vegetables by Kind of Plant in Sanggau Regency, 2017–2020**

| Jenis Tanaman<br>Kind of Plants                | 2017   | 2018   | 2019   | 2020   |
|--|--------|--------|--------|--------|
| (1)  | (2)    | (3)    | (4)    | (5)    |
| <b>Buah–Buahan/ Fruits</b>                     |        |        |        |        |
| 01. Alpukat/ <i>Avocado</i>                    | 249    | 615    | 669    | 1 273  |
| 02. Anggur/ <i>Grape</i>                       | 2      | -      | -      | -      |
| 03. Apel/ <i>Apple</i>                         | -      | -      | -      | -      |
| 04. Belimbing/ <i>Star Fruit</i>               | 2 456  | 3 146  | 3 155  | 4 318  |
| 05. Duku/Langsar/Kokosan/ <i>Duku</i>          | 2 615  | 14 890 | 13 445 | 13 549 |
| 06. Durian/ <i>Durian</i>                      | 16 785 | 55 274 | 45 455 | 9 890  |
| 07. Jambu Air/ <i>Rose Apple</i>               | 1 802  | 3 518  | 3 337  | 3 188  |
| 08. Jambu Biji/ <i>Guava</i>                   | 2 095  | 3 118  | 3 512  | 4 178  |
| 09. Jeruk Besar/ <i>Pomelo</i>                 | 739    | 1 341  | 1 476  | 1 225  |
| 10. Jeruk Siam/Kepron/ <i>Tangerine/Orange</i> | 3 439  | 9 523  | 10 261 | 8 886  |
| 11. Mangga/ <i>Mango</i>                       | 2 444  | 3 176  | 4 042  | 2 032  |
| 12. Manggis/ <i>Mangosteen</i>                 | 22 980 | 24 821 | 25 599 | 1 929  |
| 13. Markisa/ <i>Marquisa</i>                   | 2 663  | 736    | 775    | 740    |
| 14. Nangka/Cempedak/ <i>Jack Fruit</i>         | 5 517  | 8 139  | 8 855  | 6 574  |
| 15. Nenas/ <i>Pineapple*</i>                   | 12 720 | 15 249 | 16 228 | 15 016 |
| 16. Pepaya/ <i>Papaya</i>                      | 6 029  | 7 790  | 9 199  | 10 231 |
| 17. Pisang/ <i>Banana*</i>                     | 34 780 | 35 646 | 32 630 | 26 995 |
| 18. Rambutan/ <i>Rambutan</i>                  | 14 400 | 36 130 | 32 301 | 19 800 |
| 19. Salak/ <i>Salacca*</i>                     | 10 329 | 4 302  | 4 987  | 2 247  |
| 20. Sawo/ Sapodilla/ <i>Star Apple</i>         | 1 358  | 1 767  | 2 409  | 1 531  |
| 21. Sirsak/ <i>Soursop</i>                     | 2 201  | 3 585  | 3 745  | 2 375  |
| 22. Sukun/ <i>Bread Fruit</i>                  | 1 462  | 2 634  | 2 916  | 2 911  |
| <b>Sayuran/ Vegetables</b>                     |        |        |        |        |
| 01. Jengkol/ <i>Jengkol</i>                    | 8 697  | 24 528 | 1 476  | 21 687 |
| 02. Melinjo/ <i>Melinjo</i>                    | 1 029  | 1 895  | 2 547  | 1 260  |
| 03. Petai/ <i>Twisted Cluster Bean</i>         | 8 776  | 13 609 | 13 597 | 10 575 |

Catatan/ Note : \*) Satuan Tanaman yang Menghasilkan adalah Rumpun

Sumber/Source: BPS, Statistik Pertanian Hortikultura SPH-BST/BPS-Statistics Indonesia, Agricultural Statistic for Horticulture SPH-BST



## 5.2 PERKEBUNAN ESTATE CROPS

**Tabel 5.2.1** Luas Areal Tanaman Perkebunan Menurut Kecamatan dan Jenis Tanaman di Kabupaten Sanggau (ha), 2019 dan 2020  
*Planted Area of Estate Crops by Subdistrict and Type of Crops in Sanggau Regency (ha), 2019 dan 2020*

| Kecamatan<br>Subdistrict | Kelapa Sawit/Oil Palm |                | Kelapa/Coconut |            |
|--------------------------|-----------------------|----------------|----------------|------------|
|                          | 2019                  | 2020*          | 2019           | 2020*      |
| (1)                      | (2)                   | (3)            | (4)            | (5)        |
| 01. Toba                 | 16 451                | 16 441         | 6              | 6          |
| 02. Meliau               | 34 680                | 48 280         | 21             | 21         |
| 03. Kapuas               | 30 241                | 35 456         | 99             | 96         |
| 04. Mukok                | 32 068                | 20 946         | 60             | 60         |
| 05. Jangkang             | 1 170                 | 6 759          | 78             | 80         |
| 06. Bonti                | 10 983                | 8 432          | 17             | 17         |
| 07. Parindu              | 31 252                | 36 162         | 19             | 26         |
| 08. Tayan Hilir          | 27 176                | 30 802         | 8              | 8          |
| 09. Balai                | 7 376                 | 1 991          | 53             | 53         |
| 10. Tayan Hulu           | 26 562                | 24 482         | 47             | 62         |
| 11. Kembayan             | 24 800                | 15 840         | 83             | 74         |
| 12. Beduai               | 6 270                 | 5 908          | 22             | 22         |
| 13. Noyan                | 13 120                | 5 854          | 59             | 59         |
| 14. Sekayam              | 25 848                | 22 194         | 25             | 25         |
| 15. Entikong             | 6 431                 | 3 979          | 17             | 17         |
| <b>Kabupaten Sanggau</b> | <b>294 428</b>        | <b>283 526</b> | <b>614</b>     | <b>626</b> |

Lanjutan Tabel/Continued Table 5.2.1

| Kecamatan<br>Subdistrict | Karet/Rubber   |                | Kopi/Coffee |            |
|--------------------------|----------------|----------------|-------------|------------|
|                          | 2019           | 2020*          | 2019        | 2020*      |
| (1)                      | (6)            | (7)            | (8)         | (9)        |
| 01. T o b a              | 6 941          | 8 042          | -           | -          |
| 02. M e l i a u          | 5 070          | 5 070          | 17          | 17         |
| 03. K a p u a s          | 7 929          | 7 910          | 15          | 75         |
| 04. M u k o k            | 4 365          | 4 365          | 27          | 27         |
| 05. J a n g k a n g      | 10 812         | 10 990         | 10          | 12         |
| 06. B o n t i            | 5 294          | 5 297          | 1           | 1          |
| 07. P a r i n d u        | 4 110          | 4 110          | 3           | 3          |
| 08. T a y a n H i l i r  | 9 888          | 9 888          | 7           | 7          |
| 09. B a l a i            | 18 790         | 18 639         | 6           | 9          |
| 10. T a y a n H u l u    | 10 074         | 10 495         | 5           | 5          |
| 11. K e m b a y a n      | 6 604          | 5 000          | 13          | 13         |
| 12. B e d u a i          | 4 658          | 4 658          | -           | -          |
| 13. N o y a n            | 4 674          | 4 674          | 7           | 7          |
| 14. S e k a y a m        | 4 786          | 6 043          | -           | -          |
| 15. E n t i k o n g      | 3 128          | 3 128          | 13          | 13         |
| <b>Kabupaten Sanggau</b> | <b>107 123</b> | <b>108 309</b> | <b>124</b>  | <b>189</b> |

Lanjutan Tabel/*Continued Table 5.2.1*

| Kecamatan<br>Subdistrict | Kakao/Cocoa  |              | Tebu/Sugar cane |       |
|--------------------------|--------------|--------------|-----------------|-------|
|                          | 2019         | 2020*        | 2019            | 2020* |
| (1)                      | (10)         | (11)         | (12)            | (13)  |
| 01. Toba                 | 2            | 2            | -               | -     |
| 02. Meliau               | 426          | 426          | -               | -     |
| 03. Kapuas               | 20           | 19           | -               | -     |
| 04. Mukok                | 65           | 65           | -               | -     |
| 05. Jangkang             | 54           | 54           | -               | -     |
| 06. Bonti                | 80           | 80           | -               | -     |
| 07. Parindu              | 24           | 24           | -               | -     |
| 08. Tayan Hilir          | 205          | 110          | -               | -     |
| 09. Balai                | 265          | 280          | -               | -     |
| 10. Tayan Hulu           | 14           | 13           | -               | -     |
| 11. Kembayan             | 736          | 26           | -               | -     |
| 12. Beduai               | 388          | 388          | -               | -     |
| 13. Noyan                | 106          | 106          | -               | -     |
| 14. Sekayam              | 853          | 853          | -               | -     |
| 15. Entikong             | 1 548        | 1 548        | -               | -     |
| <b>Kabupaten Sanggau</b> | <b>4 786</b> | <b>3 994</b> | -               | -     |

Lanjutan Tabel/Continued Table 5.2.1

| Kecamatan<br>Subdistrict | Teh/Tea |       | Tembakau/Tobacco |       |
|--------------------------|---------|-------|------------------|-------|
|                          | 2019    | 2020* | 2019             | 2020* |
| (1)                      | (14)    | (15)  | (16)             | (17)  |
| 01. Toba                 | -       | -     | -                | -     |
| 02. Meliau               | -       | -     | -                | -     |
| 03. Kapuas               | -       | -     | -                | -     |
| 04. Mukok                | -       | -     | -                | -     |
| 05. Jangkang             | -       | -     | -                | -     |
| 06. Bonti                | -       | -     | -                | -     |
| 07. Parindu              | -       | -     | -                | -     |
| 08. Tayan Hilir          | -       | -     | -                | -     |
| 09. Balai                | -       | -     | -                | -     |
| 10. Tayan Hulu           | -       | -     | -                | -     |
| 11. Kembayan             | -       | -     | -                | -     |
| 12. Beduai               | -       | -     | -                | -     |
| 13. Noyan                | -       | -     | -                | -     |
| 14. Sekayam              | -       | -     | -                | -     |
| 15. Entikong             | -       | -     | -                | -     |
| <b>Kabupaten Sanggau</b> | -       | -     | -                | -     |

Lanjutan Tabel/Continued Table 5.2.1

| Kecamatan<br>Subdistrict | Lada/ Pepper Plants |              | Aren/ Sugar Palm |           |
|--------------------------|---------------------|--------------|------------------|-----------|
|                          | 2019                | 2020*        | 2019             | 2020*     |
| (1)                      | (14)                | (15)         | (16)             | (17)      |
| 01. Toba                 | -                   | -            | -                | -         |
| 02. Meliau               | -                   | 23           | -                | -         |
| 03. Kapuas               | 34                  | 48           | -                | -         |
| 04. Mukok                | 32                  | 32           | -                | -         |
| 05. Jangkang             | 26                  | 27           | -                | -         |
| 06. Bonti                | 59                  | 59           | -                | -         |
| 07. Parindu              | 8                   | 9            | -                | -         |
| 08. Tayan Hilir          | 103                 | 103          | -                | -         |
| 09. Balai                | 35                  | 36           | 13               | 13        |
| 10. Tayan Hulu           | 20                  | 20           | -                | -         |
| 11. Kembayan             | 154                 | 157          | 9                | 10        |
| 12. Beduai               | 92                  | 97           | -                | -         |
| 13. Noyan                | 95                  | 98           | -                | -         |
| 14. Sekayam              | 890                 | 976          | -                | -         |
| 15. Entikong             | 1 157               | 1 157        | -                | -         |
| <b>Kabupaten Sanggau</b> | <b>2 705</b>        | <b>2 842</b> | <b>22</b>        | <b>23</b> |

Catatan/Note : \*Angka Sementara/ Preliminary figures

<sup>1</sup>Kelapa Dalam dan Kelapa Hibrida/ Coconut Plants and Hybrid Coconut

Sumber : Dinas Perkebunan dan Peternakan Kabupaten Sanggau /

Source : Regional Office of Estate and Livestock of Sanggau Regency

**Tabel**  
**Table** 5.2.2

**Produksi Perkebunan Menurut Kecamatan dan Jenis  
Tanaman di Kabupaten Sanggau (ton), 2019 dan 2020**  
*Production of Estate by Subdistrict and Type of Crops in  
Sanggau Regency (ton), 2019 and 2020*

| Kecamatan<br>Subdistrict<br>(1) | Kelapa Sawit/Oil Palm |                  | Kelapa/Coconut |              |
|---------------------------------|-----------------------|------------------|----------------|--------------|
|                                 | 2019<br>(2)           | 2020*<br>(3)     | 2019<br>(4)    | 2020*<br>(5) |
| 01. Toba                        | 69 455                | 43 240           | 1              | 1            |
| 02. Meliau                      | 101 744               | 270 034          | 5              | 5            |
| 03. Kapuas                      | 84 024                | 148 370          | 37             | 39           |
| 04. Mukok                       | 102 582               | 181 676          | 20             | 20           |
| 05. Jangkang                    | 132                   | 14 976           | 25             | 44           |
| 06. Bonti                       | 53 426                | 29 355           | 3              | 3            |
| 07. Parindu                     | 2 658                 | 152 254          | 4              | 4            |
| 08. Tayan Hilir                 | 54 101                | 33 327           | 2              | 2            |
| 09. Balai                       | 820                   | 4 346            | 20             | 30           |
| 10. Tayan Hulu                  | 148 716               | 76 158           | 8              | 8            |
| 11. Kembayan                    | 114 519               | 19 625           | 29             | 50           |
| 12. Beduai                      | 873                   | 8 716            | 11             | 9            |
| 13. Noyan                       | 1 349                 | 19 785           | 16             | 16           |
| 14. Sekayam                     | 75 693                | 48 448           | 3              | 3            |
| 15. Entikong                    | 677                   | 1 425            | 5              | 5            |
| <b>Kabupaten Sanggau</b>        | <b>810 769</b>        | <b>1 051 735</b> | <b>189</b>     | <b>239</b>   |

Lanjutan Tabel/Continued Table 5.2.2

| Kecamatan<br>Subdistrict | Karet/Rubber  |               | Kopi/Coffee |           |
|--------------------------|---------------|---------------|-------------|-----------|
|                          | 2019          | 2020*         | 2019        | 2020*     |
| (1)                      | (6)           | (7)           | (8)         | (9)       |
| 01. Toba                 | 3 145         | 3 145         | -           | -         |
| 02. Meliau               | 2 859         | 2 950         | 1           | 1         |
| 03. Kapuas               | 3 438         | 3 438         | 1           | 1         |
| 04. Mukok                | 1 500         | 1 580         | 4           | 4         |
| 05. Jangkang             | 4 700         | 8 160         | 2           | 1         |
| 06. Bonti                | 2 700         | 2 700         | -           | -         |
| 07. Parindu              | 1 572         | 1 572         | -           | -         |
| 08. Tayan Hilir          | 6 730         | 6 730         | 1           | 1         |
| 09. Balai                | 10 745        | 10 563        | -           | -         |
| 10. Tayan Hulu           | 6 875         | 7 485         | 3           | 3         |
| 11. Kembayan             | 4 031         | 7 350         | 1           | 1         |
| 12. Beduai               | 1 452         | 3 053         | -           | -         |
| 13. Noyan                | 1 915         | 2 217         | -           | -         |
| 14. Sekayam              | 1 987         | 1 798         | -           | -         |
| 15. Entikong             | 800           | 892           | 2           | -         |
| <b>Kabupaten Sanggau</b> | <b>54 449</b> | <b>63 633</b> | <b>15</b>   | <b>12</b> |

Lanjutan Tabel/Continued Table 5.2.2

| Kecamatan<br>Subdistrict | Kakao/Cocoa  |            | Tebu/Sugar cane |       |
|--------------------------|--------------|------------|-----------------|-------|
|                          | 2019         | 2020*      | 2019            | 2020* |
| (1)                      | (10)         | (11)       | (12)            | (13)  |
| 01. Toba                 | -            | -          | -               | -     |
| 02. Meliau               | 90           | 91         | -               | -     |
| 03. Kapuas               | 2            | 2          | -               | -     |
| 04. Mukok                | 10           | 10         | -               | -     |
| 05. Jangkang             | 11           | 4          | -               | -     |
| 06. Bonti                | 19           | 19         | -               | -     |
| 07. Parindu              | 5            | 5          | -               | -     |
| 08. Tayan Hilir          | 32           | 32         | -               | -     |
| 09. Balai                | 25           | 18         | -               | -     |
| 10. Tayan Hulu           | 2            | 2          | -               | -     |
| 11. Kembayan             | 46           | 13         | -               | -     |
| 12. Beduai               | 135          | 85         | -               | -     |
| 13. Noyan                | 50           | 50         | -               | -     |
| 14. Sekayam              | 285          | 187        | -               | -     |
| 15. Entikong             | 380          | 380        | -               | -     |
| <b>Kabupaten Sanggau</b> | <b>1 091</b> | <b>898</b> | -               | -     |



Lanjutan Tabel/Continued Table 5.2.2

| Kecamatan<br>Subdistrict | Teh/Tea |       | Tembakau/Tobacco |       |
|--------------------------|---------|-------|------------------|-------|
|                          | 2019    | 2020* | 2019             | 2020* |
| (1)                      | (14)    | (15)  | (16)             | (17)  |
| 01. Toba                 | -       | -     | -                | -     |
| 02. Meliau               | -       | -     | -                | -     |
| 03. Kapuas               | -       | -     | -                | -     |
| 04. Mukok                | -       | -     | -                | -     |
| 05. Jangkang             | -       | -     | -                | -     |
| 06. Bonti                | -       | -     | -                | -     |
| 07. Parindu              | -       | -     | -                | -     |
| 08. Tayan Hilir          | -       | -     | -                | -     |
| 09. Balai                | -       | -     | -                | -     |
| 10. Tayan Hulu           | -       | -     | -                | -     |
| 11. Kembayan             | -       | -     | -                | -     |
| 12. Beduai               | -       | -     | -                | -     |
| 13. Noyan                | -       | -     | -                | -     |
| 14. Sekayam              | -       | -     | -                | -     |
| 15. Entikong             | -       | -     | -                | -     |
| <b>Kabupaten Sanggau</b> | -       | -     | -                | -     |

Lanjutan Tabel/Continued Table 5.2.2

| Kecamatan<br>Subdistrict | Lada/ Pepper Plants |              | Aren/ Sugar Palm |           |
|--------------------------|---------------------|--------------|------------------|-----------|
|                          | 2020                | 2020*        | 2020             | 2020*     |
| (1)                      | (14)                | (15)         | (16)             | (17)      |
| 01. Toba                 | -                   | -            | -                | -         |
| 02. Meliau               | -                   | 3            | -                | -         |
| 03. Kapuas               | 14                  | 14           | -                | -         |
| 04. Mukok                | 11                  | 11           | -                | -         |
| 05. Jangkang             | 12                  | 12           | -                | -         |
| 06. Bonti                | 24                  | 24           | -                | -         |
| 07. Parindu              | 3                   | 2            | -                | -         |
| 08. Tayan Hilir          | 56                  | 56           | -                | -         |
| 09. Balai                | 8                   | 8            | 3                | 3         |
| 10. Tayan Hulu           | 9                   | 9            | -                | -         |
| 11. Kembayan             | 50                  | 53           | 3                | 10        |
| 12. Beduai               | 22                  | 22           | -                | -         |
| 13. Noyan                | 40                  | 45           | -                | -         |
| 14. Sekayam              | 464                 | 655          | -                | -         |
| 15. Entikong             | 752                 | 1 230        | -                | -         |
| <b>Kabupaten Sanggau</b> | <b>1 465</b>        | <b>2 144</b> | <b>6</b>         | <b>13</b> |

Catatan/Note : \*Angka Sementara/ Preliminary figures

<sup>1</sup>Kelapa Dalam dan Kelapa Hibrida/ Coconut Plants and Hybrid Coconut  
Produksi Kelapa Sawit tahun 2020 merupakan produksi CPO+Inti

Sumber : Dinas Perkebunan dan Peternakan Kabupaten Sanggau/  
Source : Regional Office of Estate and Livestock of Sanggau Regency

### 5.3 TANAMAN PANGAN FOOD CROPS

**Tabel** 5.3.1 **Luas Panen, Produktivitas, dan Produksi Padi Menurut Kecamatan (ha), 2019**  
*Harvested Area, Productivity, dan Production of Paddy by Subdistrict (ha), 2019*

| Kecamatan<br>Subdistrict | Luas Panen (ha)<br>Harvested Area (ha) | Produktivitas<br>(ton/ha)<br>Productivity (ton/ha) | Produksi (ton)<br>Production (ton) |
|--------------------------|--|--|------------------------------------|
| (1)                      | (2)                                    | (3)  | (4)                                |
| 01. T o b a              | ...                                    | ...  | ...                                |
| 02. M e l i a u          | ...                                    | ...  | ...                                |
| 03. K a p u a s          | ...                                    | ...  | ...                                |
| 04. M u k o k            | ...                                    | ...  | ...                                |
| 05. J a n g k a n g      | ...                                    | ...  | ...                                |
| 06. B o n t i            | ...                                    | ...  | ...                                |
| 07. P a r i n d u        | ...                                    | ...  | ...                                |
| 08. T a y a n H i l i r  | ...                                    | ...  | ...                                |
| 09. B a l a i            | ...                                    | ...  | ...                                |
| 10. T a y a n H u l u    | ...                                    | ...  | ...                                |
| 11. K e m b a y a n      | ...                                    | ...  | ...                                |
| 12. B e d u a i          | ...                                    | ...  | ...                                |
| 13. N o y a n            | ...                                    | ...  | ...                                |
| 14. S e k a y a m        | ...                                    | ...  | ...                                |
| 15. E n t i k o n g      | ...                                    | ...  | ...                                |
| <b>Kabupaten Sanggau</b> | <b>30 366,00</b>                       | <b>2,80</b>  | <b>85 131,76</b>                   |

Sumber : BPS, Laporan Statistik Pertanian (SP) Tanaman Pangan/

Source : BPS-Statistics Indonesia, Agriculture Statistic Report of Food Crops

**Tabel**  
**Table** 5.3.2

**Produksi Padi<sup>1</sup> dan Beras Menurut Kecamatan (ha), 2019**  
**Paddy and Rice Production<sup>1</sup> by Subdistrict (ha), 2019**

| Kecamatan<br>Subdistrict | Produksi Padi (ton GKG)<br>Paddy Production (ton GKG) | Produksi Padi Setara Beras<br>(ton)<br>Rice Equivalent Production (ton) |
|--------------------------|---|---|
| (1)                      | (2)   | (3)   |
| 01. Toba                 | ...   | ...   |
| 02. Meliau               | ...   | ...   |
| 03. Kapuas               | ...   | ...   |
| 04. Mukok                | ...   | ...   |
| 05. Jangkang             | ...   | ...   |
| 06. Bonti                | ...   | ...   |
| 07. Parindu              | ...   | ...   |
| 08. Tayan Hilir          | ...   | ...   |
| 09. Balai                | ...   | ...   |
| 10. Tayan Hulu           | ...   | ...   |
| 11. Kembayan             | ...   | ...   |
| 12. Beduai               | ...   | ...   |
| 13. Noyan                | ...   | ...   |
| 14. Sekayam              | ...   | ...   |
| 15. Entikong             | ...   | ...   |
| <b>Kabupaten Sanggau</b> | <b>85 132</b>   | <b>50 104</b>   |

Catatan/Note : <sup>1</sup> Kualitas produksi gabah kering giling/The production is in term of dry unhusked paddy

Sumber : BPS, Laporan Statistik Pertanian (SP) Tanaman Pangan/

Source : BPS-Statistics Indonesia, Agriculture Statistic Report of Food Crops

**Tabel**  
**Table** 5.3.3

**Produksi Jagung dan Kedelai Menurut Kecamatan (ha),  
2019**  
*Production of Maize and Soybeans by Subdistrict (ha),  
2019*

| Kecamatan<br>Subdistrict | Produksi Jagung (ton)<br>Maize Production (ton) | Produksi Kedelai (ton)<br>Soybeans Production (ton) |
|--------------------------|---|---|
| (1)                      | (2)   | (3)   |
| 01. Toba                 | ...   | ...   |
| 02. Meliau               | ...   | ...   |
| 03. Kapuas               | ...   | ...   |
| 04. Mukok                | ...   | ...   |
| 05. Jangkang             | ...   | ...   |
| 06. Bonti                | ...   | ...   |
| 07. Parindu              | ...   | ...   |
| 08. Tayan Hilir          | ...   | ...   |
| 09. Balai                | ...   | ...   |
| 10. Tayan Hulu           | ...   | ...   |
| 11. Kembayan             | ...   | ...   |
| 12. Beduai               | ...   | ...   |
| 13. Noyan                | ...   | ...   |
| 14. Sekayam              | ...   | ...   |
| 15. Entikong             | ...   | ...   |
| <b>Kabupaten Sanggau</b> | <b>6 241</b>                                    | <b>12</b>   |

Sumber : BPS, Laporan Statistik Pertanian (SP) Tanaman Pangan/

Source : BPS-Statistics Indonesia, Agriculture Statistic Report of Food Crops

**Tabel** 5.3.4 **Luas Lahan Sawah, Lahan Bukan Sawah, dan Lahan Bukan Pertanian di Kabupaten Sanggau (Ha), 2019-2021**  
**Table** 5.3.4 **Area of Wetland, Dryland, and Non Agricultural Land in Sanggau Regency (Ha), 2019-2021**

| Jenis lahan/ Type of Land                               | 2019             | 2020             | 2021             |
|---|------------------|------------------|------------------|
| (1)   | (2)              | (3)              | (4)              |
| <b>I Lahan Sawah/ Wetland</b>                           | <b>51 917</b>    | <b>33 755</b>    | <b>33 755</b>    |
| 01. Irigasi/ Simple Irrigation                          | 18 972           | 13 792           | 11 697           |
| 02. Tadah Hujan/ Rainfed                                | 30 630           | 19 167           | 21 262           |
| 03. Rawa Pasang Surut/ Tidal Marsh                      | -                | -                | -                |
| 04. Rawa Lebak/ Lowland                                 | 2 315            | 796              | 796              |
| <b>II Lahan Pertanian Bukan Sawah/ Dryland</b>          | <b>818 181</b>   | <b>835 057</b>   | <b>835 057</b>   |
| 01. Pekarangan/ Yard                                    | -                | -                | -                |
| 02. Tegal/Kebun / Moore/Garden                          | 65 365           | 65 715           | 65 715           |
| 03. Ladang/Huma / Field                                 | 63 608           | 62 352           | 62 352           |
| 04. Pengembalaan/ Pasture                               | 3 661            | 3 661            | 3 661            |
| 05. Hutan Rakyat/ Private Forest                        | 104 793          | 104 717          | 104 717          |
| 06. Hutan Negara/ State Forest*                         | 87 132           | 87 132           | 87 132           |
| 07. Perkebunan/ Plantation                              | 349 773          | 350 073          | 350 073          |
| 08. Rawa yg tdk Dapat Ditanam/ Dud Swamp                | -                | -                | -                |
| 09. Sementara tdk Digunakan/ Not Used Temporarily       | 98 259           | 115 814          | 115 814          |
| 10. Lainnya (tambak, kolam, empang, dll)/ Others        | 45 590           | 45 593           | 45 593           |
| <b>III Lahan Bukan Pertanian/ Non Agricultural Land</b> | <b>415 672</b>   | <b>416 958</b>   | <b>416 958</b>   |
| <b>Jumlah / Total</b>                                   | <b>1 285 770</b> | <b>1 285 770</b> | <b>1 285 770</b> |

Catatan/Note: Hasil Pengolahan Daerah/ The Result of Regional Processing

Sumber : Dinas Ketahanan Pangan, Tanaman Pangan, Hortikultura, dan Perikanan Kab. Sanggau /  
 Source : Regional Office of Food Security, Food Crops, Horticulture, and Fisheries of Sanggau Regency

**Tabel**  
**Table** 5.3.5**Luas Lahan Sawah, Lahan Bukan Sawah, dan Lahan Bukan Pertanian Menurut Kecamatan di Kabupaten Sanggau (Ha), 2021**  
**Area of Wetland, Dryland, and Not Agricultural Land in Sanggau Regency by Subdistricts (Ha), 2021**

| Kecamatan/<br>Subdistrict | Lahan Pertanian/<br>Agricultural Land |                                  | Lahan Bukan<br>Pertanian/<br>Non Agricultural<br>Land | Jumlah/<br>Total |
|---------------------------|---------------------------------------|----------------------------------|---|------------------|
|                           | Lahan Sawah/<br>Wetland               | Lahan Bukan<br>Sawah/<br>Dryland |   |                  |
| (1)                       | (2)                                   | (3)                              | (4)   | (5)              |
| 01.Toba                   | 1 454                                 | 34 216                           | 77 050  | 112 720          |
| 02.Meliau                 | 2 095                                 | 128 370                          | 19 105  | 149 570          |
| 03.Kapuas                 | 3 668                                 | 68 030                           | 66 502  | 138 200          |
| 04.Mukok                  | 1 190                                 | 43 250                           | 5 660   | 50 100           |
| 05.Jangkang               | 4 360                                 | 90 927                           | 63 633  | 158 920          |
| 06.Bonti                  | 3 743                                 | 104 610                          | 3 827   | 112 180          |
| 07.Parindu                | 2 450                                 | 16 011                           | 40 929  | 59 390           |
| 08.Tayan Hilir            | 1 724                                 | 72 441                           | 30 885  | 105 050          |
| 09.Balai                  | 2 856                                 | 12 550                           | 24 154  | 39 560           |
| 10.Tayan Hulu             | 1 380                                 | 69 720                           | 820   | 71 920           |
| 11.Kembayan               | 2 360                                 | 55 595                           | 3 125   | 61 080           |
| 12.Beduai                 | 903                                   | 30 981                           | 11 616  | 43 500           |
| 13.Noyan                  | 2 568                                 | 33 277                           | 12 945  | 48 790           |
| 14.Sekayam                | 1 501                                 | 32 533                           | 50 067  | 84 101           |
| 15.Entikong               | 1 503                                 | 42 546                           | 6 640   | 50 689           |
| <b>Jumlah / Total</b>     | <b>33 755</b>                         | <b>835 057</b>                   | <b>416 958</b>  | <b>1 285 770</b> |

Catatan / Note: Hasil Pengolahan Daerah / The Result of Regional Processing

Sumber : Dinas Ketahanan Pangan, Tanaman Pangan, Hortikultura, dan Perikanan Kab. Sanggau /  
Source : Regional Office of Food Security, Food Crops, Horticulture, and Fisheries of Sanggau Regency

**Tabel 5.3.6** Luas Lahan Sawah Menurut Jenis Irigasi dan Kecamatan di Kabupaten Sanggau (Ha), 2021  
**Table 5.3.6** Area of Wetland in Sanggau Regency by Type of Irrigation and Subdistricts (Ha), 2021

| Kecamatan/<br>Subdistrict | Irigasi/ Simple<br>Irrigation | Tadah Hujan/<br>Rainfed | Rawa Pasang Surut/<br>Tidal Marsh | Rawa Lebak/<br>Lowland |
|---------------------------|-------------------------------|-------------------------|-----------------------------------|------------------------|
| (1)                       | (2)                           | (3)                     | (4)                               | (5)                    |
| 01.Toba                   | 488                           | 966                     | -                                 | -                      |
| 02.Meliau                 | -                             | 2 095                   | -                                 | -                      |
| 03.Kapuas                 | 375                           | 3 293                   | -                                 | -                      |
| 04.Mukok                  | 149                           | 1 041                   | -                                 | -                      |
| 05.Jangkang               | 1 991                         | 2 369                   | -                                 | -                      |
| 06.Bonti                  | 1 310                         | 1 637                   | -                                 | 796                    |
| 07.Parindu                | 225                           | 2 225                   | -                                 | -                      |
| 08.Tayan Hilir            | 520                           | 1 204                   | -                                 | -                      |
| 09.Balai                  | 1 530                         | 1 326                   | -                                 | -                      |
| 10.Tayan Hulu             | 547                           | 833                     | -                                 | -                      |
| 11.Kembayan               | 1 031                         | 1 329                   | -                                 | -                      |
| 12.Beduai                 | 376                           | 527                     | -                                 | -                      |
| 13.Noyan                  | 1 768                         | 800                     | -                                 | -                      |
| 14.Sekayam                | 1 071                         | 430                     | -                                 | -                      |
| 15.Entikong               | 316                           | 1 187                   | -                                 | -                      |
| <b>Tahun / Year 2021</b>  | <b>11 697</b>                 | <b>21 262</b>           | <b>-</b>                          | <b>796</b>             |
| <b>2020</b>               | <b>13 792</b>                 | <b>19 167</b>           | <b>-</b>                          | <b>796</b>             |
| <b>2019</b>               | <b>18 972</b>                 | <b>30 630</b>           | <b>-</b>                          | <b>2 315</b>           |

Catatan / Note: Hasil Pengolahan Daerah / The Result of Regional Processing

Sumber : Dinas Ketahanan Pangan, Tanaman Pangan, Hortikultura, dan Perikanan Kab. Sanggau /  
 Source Regional Office of Food Security, Food Crops, Horticulture, and Fisheries of Sanggau Regency



**Tabel**  
**Table** 5.3.7

**Luas Lahan Sawah yang Ditanami Padi Sebanyak Satu Kali di Kabupaten Sanggau (Ha), 2021**  
**Area of Wetland Planted to Paddy Only Once in Sanggau Regency by Subdistrict (Ha), 2021**

| Kecamatan/<br>Subdistrict | Irigasi/ Simple<br>Irrigation | Tadah Hujan/<br>Rainfed | Rawa Pasang Surut/<br>Tidal Marsh | Rawa Lebak/<br>Lowland |
|---------------------------|-------------------------------|-------------------------|-----------------------------------|------------------------|
| (1)                       | (2)                           | (3)                     | (4)                               | (5)                    |
| 01.Toba                   | 396                           | 821                     | -                                 | -                      |
| 02.Meliau                 | -                             | 2 095                   | -                                 | -                      |
| 03.Kapuas                 | 325                           | 3 118                   | -                                 | -                      |
| 04.Mukok                  | 149                           | 965                     | -                                 | -                      |
| 05.Jangkang               | 1 447                         | 1 601                   | -                                 | -                      |
| 06.Bonti                  | 961                           | 281                     | -                                 | 78                     |
| 07.Parindu                | -                             | 1 970                   | -                                 | -                      |
| 08.Tayan Hilir            | 520                           | 901                     | -                                 | -                      |
| 09.Balai                  | 630                           | 575                     | -                                 | -                      |
| 10.Tayan Hulu             | 110                           | 175                     | -                                 | -                      |
| 11.Kembayan               | 931                           | 1 274                   | -                                 | -                      |
| 12.Beduai                 | 250                           | 335                     | -                                 | -                      |
| 13.Noyan                  | 410                           | 800                     | -                                 | -                      |
| 14.Sekayam                | 867                           | 430                     | -                                 | -                      |
| 15.Entikong               | 306                           | 1 177                   | -                                 | -                      |
| <b>Tahun / Year 2021</b>  | <b>7 302</b>                  | <b>16 518</b>           | <b>-</b>                          | <b>78</b>              |
| <b>2020</b>               | <b>9 397</b>                  | <b>14 423</b>           | <b>-</b>                          | <b>78</b>              |
| <b>2019</b>               | <b>12 044</b>                 | <b>23 857</b>           | <b>-</b>                          | <b>1 935</b>           |

Catatan / Note: Hasil Pengolahan Daerah / The Result of Regional Processing

Sumber : Dinas Ketahanan Pangan, Tanaman Pangan, Hortikultura, dan Perikanan Kab. Sanggau /  
Source : Regional Office of Food Security, Food Crops, Horticulture, and Fisheries of Sanggau Regency

**Tabel**  
**Table** 5.3.8

**Luas Lahan Sawah yang Ditanami Padi Sebanyak Dua Kali  
Atau Lebih di Kabupaten Sanggau (Ha), 2021**  
**Area of Wetland Planted to Paddy Twice or More in Sanggau  
Regency by Subdistrict (Ha), 2021**

| Kecamatan/<br>Subdistrict | Irigasi/ Simple<br>Irrigation | Tadah Hujan/<br>Rainfed | Rawa Pasang Surut/<br>Tidal Marsh | Rawa Lebak/<br>Lowland |
|---------------------------|-------------------------------|-------------------------|-----------------------------------|------------------------|
| (1)                       | (2)                           | (3)                     | (4)                               | (5)                    |
| 01.Toba                   | 92                            | 145                     | -                                 | -                      |
| 02.Meliau                 | -                             | -                       | -                                 | -                      |
| 03.Kapuas                 | 50                            | 175                     | -                                 | -                      |
| 04.Mukok                  | -                             | 76                      | -                                 | -                      |
| 05.Jangkang               | 544                           | 768                     | -                                 | -                      |
| 06.Bonti                  | 349                           | 50                      | -                                 | -                      |
| 07.Parindu                | 225                           | 255                     | -                                 | -                      |
| 08.Tayan Hilir            | -                             | 303                     | -                                 | -                      |
| 09.Balai                  | 900                           | 751                     | -                                 | -                      |
| 10.Tayan Hulu             | 350                           | 583                     | -                                 | -                      |
| 11.Kembayan               | 100                           | 55                      | -                                 | -                      |
| 12.Beduai                 | 126                           | 192                     | -                                 | -                      |
| 13.Noyan                  | 1 358                         | -                       | -                                 | -                      |
| 14.Sekayam                | 204                           | -                       | -                                 | -                      |
| 15.Entikong               | 10                            | 10                      | -                                 | -                      |
| <b>Tahun / Year 2021</b>  | <b>4 308</b>                  | <b>3 363</b>            | -                                 | -                      |
| <b>2020</b>               | <b>4 308</b>                  | <b>3 333</b>            | -                                 | -                      |
| <b>2019</b>               | <b>6 908</b>                  | <b>5 352</b>            | -                                 | -                      |

Catatan / Note: Hasil Pengolahan Daerah / The Result of Regional Processing

Sumber : Dinas Ketahanan Pangan, Tanaman Pangan, Hortikultura, dan Perikanan Kab. Sanggau /  
Source : Regional Office of Food Security, Food Crops, Horticulture, and Fisheries of Sanggau Regency

**Tabel**  
**Table** 5.3.9

**Luas Lahan Bukan Sawah Menurut Penggunaan Lahan dan Kecamatan di Kabupaten Sanggau (Ha), 2021**  
**Dryland Area in Sanggau Regency by Land Utilization and Subdistricts (Ha), 2021**

| Kecamatan/<br>Subdistrict | Tegal/Kebun /<br>Garden | Ladang/Huma /<br>Unirrigated<br>Agricultural Field | Perkebunan/<br>Estate | Hutan Rakyat/<br>Public Forest |
|---------------------------|-------------------------|--|-----------------------|--------------------------------|
| (1)                       | (2)                     | (3)  | (4)                   | (5)                            |
| 01.Toba                   | 150                     | 350  | 20 185                | 5 129                          |
| 02.Meliau                 | 304                     | 5 265  | 65 016                | 15 383                         |
| 03.Kapuas                 | 125                     | 1 731  | 61 723                | 1 405                          |
| 04.Mukok                  | 2 543                   | 1 880  | 25 219                | 10 811                         |
| 05.Jangkang               | 12 244                  | 20 936   | 10 920                | 2 608                          |
| 06.Bonti                  | 8 100                   | 2 198  | 30 200                | 6 900                          |
| 07.Parindu                | 2 086                   | 2 000  | 3 546                 | 1 787                          |
| 08.Tayan Hilir            | 2 868                   | 1 700  | 40 000                | 16 980                         |
| 09.Balai                  | 717                     | 1 919  | 1 076                 | 1 441                          |
| 10.Tayan Hulu             | 485                     | 1 639  | 40 315                | 14 719                         |
| 11.Kembayan               | 1 680                   | 3 953  | 25 000                | 4 900                          |
| 12.Beduai                 | 1 155                   | 8 990  | 4 238                 | 10 129                         |
| 13.Noyan                  | 7 327                   | 2 350  | 15 000                | 2 250                          |
| 14.Sekayam                | 4 590                   | 1 550  | 4 975                 | 115                            |
| 15.Entikong               | 21 341                  | 5 891  | 2 660                 | 10 160                         |
| <b>Tahun / Year 2021</b>  | <b>65 715</b>           | <b>62 352</b>                                      | <b>350 073</b>        | <b>104 717</b>                 |
| <b>2020</b>               | <b>65 715</b>           | <b>61 352</b>                                      | <b>350 073</b>        | <b>104 717</b>                 |
| <b>2019</b>               | <b>65 365</b>           | <b>63 608</b>                                      | <b>349 773</b>        | <b>104 793</b>                 |

Lanjutan Tabel/Continued Table 5.3.9

| Kecamatan/<br>Subdistrict | Padang Rumput/<br>Grassland | Hutan Negara/<br>State Forest | Sementara Tidak<br>Diusahakan/<br>Temporarily Fallow<br>Land | Lainnya (Kolam,<br>Empang, dll) /<br>Others (Fresh Water<br>Pond, etc) |
|---------------------------|-----------------------------|-------------------------------|--|--|
| (1)                       | (6)                         | (7)                           | (8)  | (9)  |
| 01.Toba                   | 10                          | 4 131                         | 3 746  | 515  |
| 02.Meliau                 | 156                         | 14 998                        | 405  | 26 843   |
| 03.Kapuas                 | 1 500                       | 531                           | 129  | 886  |
| 04.Mukok                  | 75                          | 956                           | 831  | 935  |
| 05.Jangkang               | 42                          | 31 395                        | 6 956  | 5 826  |
| 06.Bonti                  | 28                          | 5 097                         | 52 072   | 15   |
| 07.Parindu                | 15                          | 690                           | 3 273  | 2 614  |
| 08.Tayan Hilir            | -                           | 796                           | 8 738  | 1 359  |
| 09.Balai                  | -                           | 6 053                         | 1 279  | 65   |
| 10.Tayan Hulu             | 70                          | 2 100                         | 10 092   | 300  |
| 11.Kembayan               | 1 680                       | 2 443                         | 10 307   | 5 632  |
| 12.Beduai                 | 45                          | 5 097                         | 1 221  | 106  |
| 13.Noyan                  | -                           | 425                           | 5 910  | 15   |
| 14.Sekayam                | 40                          | 10 356                        | 10 432   | 475  |
| 15.Entikong               | -                           | 2 064                         | 423  | 7  |
| <b>Tahun / Year 2021</b>  | <b>3 661</b>                | <b>87 132</b>                 | <b>115 814</b>   | <b>45 593</b>  |
| <b>2020</b>               | <b>3 661</b>                | <b>87 132</b>                 | <b>115 814</b>   | <b>45 593</b>  |
| <b>2019</b>               | <b>3 661</b>                | <b>87 132</b>                 | <b>98 259</b>  | <b>45 590</b>  |

Sumber : Dinas Ketahanan Pangan, Tanaman Pangan, Hortikultura, dan Perikanan Kab. Sanggau /  
Source Regional Office of Food Security, Food Crops, Horticulture, and Fisheries of Sanggau Regency

**Tabel**  
**Table** 5.3.10

**Daftar Aset Daerah Irigasi di Kabupaten Sanggau  
Menurut Kecamatan, Jenis dan Kondisi Saluran, 2021**  
*List of Irrigated Area Assets in Sanggau Regency by  
Subdistrict, Type and Condition of Channels, 2021*

| Kecamatan/<br>Subdistrict | Daerah<br>Irigasi/<br>Irrigated<br>Area (Ha) | Saluran Irigasi/<br>Irrigation Channel (m) |                        |                      | Kondisi/ Condition (m) |   |                                     |
|---------------------------|--|--|------------------------|----------------------|------------------------|---|-------------------------------------|
|                           |  | Primer/<br>Primary                         | Sekunder/<br>Secondary | Tersier/<br>Tertiary | Baik/ Good             | Rusak<br>Ringan/<br>Slightly<br>Damaged | Rusak Berat/<br>Severely<br>Damaged |
| (1)                       | (2)  | (3)  | (4)                    | (5)                  | (6)                    | (7)                                     | (8)                                 |
| 01. T o b a               | 758  | 4 260,62                                   | 12 848,00              | 14 400,00            | 10 367,12              | 10 243,00                               | 10 898,50                           |
| 02. M e l i a u           | 60   | 862,75                                     | 1 035,51               | 750,00               | 993,65                 | 530,00                                  | 1 124,61                            |
| 03. K a p u a s           | 690  | 3 420,32                                   | 14 598,00              | 10 650,00            | 11 036,32              | 11 045,00                               | 6 587,00                            |
| 04. M u k o k             | 230  | 1 098,00                                   | 5 000,00               | 2 980,00             | 1 880,85               | 1 630,00                                | 5 567,15                            |
| 05. J a n g k a n g       | 986  | 5 790,00                                   | 20 030,00              | 17 680,00            | 10 610,00              | 14 010,00                               | 1 880,00                            |
| 06. B o n t i             | 862  | 6 581,96                                   | 20 960,00              | 14 870,00            | 12 548,46              | 11 595,00                               | 18 268,50                           |
| 07. P a r i n d u         | 147  | 1 563,00                                   | 7 239,00               | 1 280,00             | 3 982,00               | 3 535,00                                | 2 565,00                            |
| 08. T a y a n H i l i r   | 221  | 2 622,70                                   | 7 900,00               | 1 650,00             | 4 190,90               | 2 040,00                                | 5 941,80                            |
| 09. B a l a i             | 2 530  | 21 946,70                                  | 56 432,00              | 55 340,00            | 55 530,60              | 49 452,00                               | 28 736,10                           |
| 10. T a y a n H u l u     | 310  | 3 239,30                                   | 9 362,00               | 6 750,00             | 6 854,30               | 6 225,00                                | 6 272,00                            |
| 11. K e m b a y a n       | 763  | 4 557,10                                   | 22 841,50              | 12 252,00            | 10 401,60              | 17 556,00                               | 11 693,00                           |
| 12. B e d u a i           | 244  | 1 146,00                                   | 3 901,00               | 4 850,00             | 3 307,00               | 4 787,00                                | 1 803,00                            |
| 13. N o y a n             | 585  | 3 024,00                                   | 9 440,00               | 6 250,00             | 3 106,00               | 6 341,00                                | 9 267,00                            |
| 14. S e k a y a m         | 1 131  | 9 598,35                                   | 28 284,00              | 24 250,00            | 18 749,75              | 34 992,00                               | 8 390,60                            |
| 15. E n t i k o n g       | 82   | 1 739,60                                   | 7 000,00               | 3 150,00             | 3 347,60               | 5 400,00                                | 3 142,00                            |
| <b>Jumlah / Total</b>     | <b>9 599</b>                                 | <b>71 450,40</b>                           | <b>226 871,01</b>      | <b>177 102,00</b>    | <b>156 906,15</b>      | <b>179 381,00</b>                       | <b>122 136,26</b>                   |

Sumber : Dinas Bina Marga dan Sumber Daya Air Kabupaten Sanggau/  
Source : Regional Office of Highways and Water Resources of Sanggau Regency

**5.4 PETERNAKAN  
LIVESTOCK**

**Tabel** 5.4.1 **Populasi Ternak Dirinci Menurut Jenis Ternak dan Kecamatan (Ekor), 2021**  
*Table* **Livestock Population by Type of Livestock and Subdistrict, 2021**

| Kecamatan/<br>Subdistrict | Sapi/ Cow     | Kerbau/ Buffalo | Kambing/ Goat | Babi/ Pig     |
|---------------------------|---------------|-----------------|---------------|---------------|
| (1)                       | (2)           | (3)             | (4)           | (5)           |
| 01. T o b a               | 181           | -               | 161           | 2 523         |
| 02. M e l i a u           | 2 017         | 5               | 1 342         | 2 672         |
| 03. K a p u a s           | 2 058         | -               | 427           | 1 633         |
| 04. M u k o k             | 1 450         | -               | 393           | 3 675         |
| 05. J a n g k a n g       | 447           | -               | 605           | 1 173         |
| 06. B o n t i             | 326           | 2               | 300           | 1 513         |
| 07. P a r i n d u         | 367           | -               | 447           | 3 806         |
| 08. T a y a n H i l i r   | 808           | -               | 546           | 2 183         |
| 09. B a l a i             | 1 075         | -               | 399           | 2 842         |
| 10. T a y a n H u l u     | 438           | -               | 410           | 979           |
| 11. K e m b a y a n       | 895           | -               | 447           | 2 039         |
| 12. B e d u a i           | 424           | -               | 383           | 1 415         |
| 13. N o y a n             | 180           | -               | 189           | 1 634         |
| 14. S e k a y a m         | 652           | -               | 482           | 1 543         |
| 15. E n t i k o n g       | 297           | -               | 156           | 1 466         |
| <b>Tahun / Year 2021</b>  | <b>11 615</b> | <b>7</b>        | <b>6 687</b>  | <b>31 096</b> |
| <b>2020</b>               | <b>11 214</b> | <b>6</b>        | <b>6 483</b>  | <b>34 594</b> |
| <b>2019</b>               | <b>10 978</b> | <b>6</b>        | <b>6 467</b>  | <b>33 701</b> |

Sumber : Dinas Perkebunan dan Peternakan Kabupaten Sanggau /  
Source Regional Office of Estate and Livestock of Sanggau Regency

**Tabel**  
**Table** 5.4.2

**Populasi Unggas Dirinci Menurut Jenis Unggas dan Kecamatan (Ekor), 2021**  
**Poultry Population by Type of Poultry and Subdistrict, 2021**

| Kecamatan/<br>Subdistrict | Ayam / Chicken           |                       |               |
|---------------------------|--------------------------|-----------------------|---------------|
|                           | Ras Pedaging/<br>Broiler | Buras/ Native Chicken | Itik / Duck   |
| (1)                       | (2)                      | (3)                   | (4)           |
| 01. T o b a               | 20 125                   | 17 298                | 374           |
| 02. M e l i a u           | 121 462                  | 36 932                | 655           |
| 03. K a p u a s           | 717 340                  | 59 715                | 1 487         |
| 04. M u k o k             | 60 028                   | 9 559                 | 608           |
| 05. J a n g k a n g       | 42 698                   | 14 336                | 1 407         |
| 06. B o n t i             | 38 400                   | 18 667                | 2 103         |
| 07. P a r i n d u         | 82 932                   | 22 512                | 940           |
| 08. T a y a n H i l i r   | 61 250                   | 32 110                | 726           |
| 09. B a l a i             | 71 486                   | 33 406                | 1 600         |
| 10. T a y a n H u l u     | 85 573                   | 47 411                | 3 168         |
| 11. K e m b a y a n       | 119 338                  | 25 426                | 521           |
| 12. B e d u a i           | 37 095                   | 5 231                 | 551           |
| 13. N o y a n             | 16 458                   | 4 065                 | 1 518         |
| 14. S e k a y a m         | 42 008                   | 12 415                | 2 266         |
| 15. E n t i k o n g       | 22 578                   | 5 308                 | 590           |
| <b>Tahun / Year</b> 2021  | <b>1 538 771</b>         | <b>344 391</b>        | <b>18 514</b> |
| 2020                      | 1 538 729                | 344 335               | 18 494        |
| 2019                      | 1 580 559                | 342 750               | 17 426        |

Catatan/ Note :

\*) Populasi ayam pedaging dihitung dari jumlah ayam pedaging yang hidup selama tahun bersangkutan (termasuk ayam pedaging yang telah dipotong)/

*The broiler population is calculated from the number of broilers that lived during the year (including broilers that have been cut)*

Sumber : Dinas Perkebunan dan Peternakan Kabupaten Sanggau /  
Source : Regional Office of Estate and Livestock of Sanggau Regency

**Tabel** 5.4.3 **Jumlah Pemasukan Ternak dan Unggas di Kabupaten Sanggau (Ekor), 2021**  
**Table** 5.4.3 **Number of Imported Livestock and Poultry in Sanggau Regency, 2021**

| Bulan / Month            | Sapi/ Cow  | Kambing/ Goat | Babi/ Pig    | Unggas* / Poultry |
|--------------------------|------------|---------------|--------------|-------------------|
| (1)                      | (2)        | (3)           | (4)          | (5)               |
| Januari / January        | 18         | -             | 420          | 101 000*          |
| Februari / February      | 20         | -             | 711          | 95 000*           |
| Maret / March            | 14         | -             | 335          | 108 500*          |
| April / April            | 22         | -             | -            | 59 000**          |
| Mei / May                | -          | -             | -            | 77 000*           |
| Juni / June              | 7          | 30            | -            | 34 000*           |
| Juli / July              | 104        | 35            | 200          | 36 000*           |
| Agustus / August         | 28         | -             | 52           | 80 750*           |
| September / September    | 15         | -             | -            | 92 500*           |
| Oktober / October        | 15         | -             | -            | 77 000**          |
| Nopember / November      | 20         | -             | -            | 67 300**          |
| Desember / December      | 25         | -             | -            | 73 000**          |
| <b>Tahun / Year 2021</b> | <b>288</b> | <b>65</b>     | <b>1 718</b> | <b>901 050</b>    |
| <b>2020</b>              | <b>458</b> | <b>229</b>    | <b>962</b>   | <b>1 114 700</b>  |
| <b>2019</b>              | <b>580</b> | <b>190</b>    | <b>865</b>   | <b>884 155</b>    |

Catatan/ Note :

\*) : Pemasukan ayam Broiler DOC

\*\*\*) : Pemasukan ayam Broiler DOC dan Bibit Itik

Sumber : Dinas Perkebunan dan Peternakan Kabupaten Sanggau /  
 Source : Regional Office of Estate and Livestock of Sanggau Regency



**Tabel**  
**Table** 5.4.4

**Jumlah Pemotongan Ternak Tercatat di Kabupaten  
Sanggau Menurut Bulan (Ekor), 2021**  
**Number of Slaughtered Livestock in Sanggau Regency by  
Month, 2021**

| Bulan / Month            | Sapi/ Cow    | Kambing/ Goat | Babi/ Pig     | Unggas / Poultry |
|--------------------------|--------------|---------------|---------------|------------------|
| (1)                      | (2)          | (3)           | (4)           | (5)              |
| Januari / January        | 170          | 74            | 1 985         | 104 071          |
| Februari / February      | 157          | 70            | 2 140         | 110 484          |
| Maret / March            | 162          | 77            | 2 152         | 107 924          |
| April / April            | 182          | 84            | 2 215         | 109 226          |
| Mei / May                | 216          | 83            | 2 234         | 121 495          |
| Juni / June              | 187          | 83            | 2 208         | 110 566          |
| Juli / July              | 564          | 280           | 2 188         | 143 022          |
| Agustus / August         | 176          | 98            | 2 183         | 112 935          |
| September / September    | 176          | 117           | 3 252         | 111 015          |
| Oktober / October        | 189          | 119           | 3 358         | 109 556          |
| Nopember / November      | 189          | 115           | 3 119         | 110 605          |
| Desember / December      | 179          | 105           | 2 252         | 114 582          |
| <b>Tahun / Year 2021</b> | <b>2 547</b> | <b>1 305</b>  | <b>29 286</b> | <b>1 365 481</b> |
| <b>2020</b>              | <b>2 027</b> | <b>1 191</b>  | <b>24 539</b> | <b>1 355 571</b> |
| <b>2019</b>              | <b>2 628</b> | <b>1 542</b>  | <b>26 114</b> | <b>1 345 233</b> |

Sumber : Dinas Perkebunan dan Peternakan Kabupaten Sanggau /  
Source : Regional Office of Estate and Livestock of Sanggau Regency

**Tabel**  
**Table** 5.4.5

**Jumlah Pemotongan Ternak Tercatat Dirinci Menurut  
Kecamatan di Kabupaten Sanggau (Ekor), 2021**  
**Number of Slaughtered Livestock By Subdistrict in Sanggau  
Regency, 2021**

| Kecamatan/<br>Subdistrict | Sapi/ Cow    | Kerbau/ Buffalo | Kambing/ Goat | Babi/ Pig     |
|---------------------------|--------------|-----------------|---------------|---------------|
| (1)                       | (2)          | (3)             | (4)           | (5)           |
| 01. T o b a               | 10           | -               | 31            | 1 202         |
| 02. M e l i a u           | 145          | -               | 114           | 2 080         |
| 03. K a p u a s           | 1 190        | -               | 240           | 2 152         |
| 04. M u k o k             | 173          | -               | 91            | 1 171         |
| 05. J a n g k a n g       | 19           | -               | 55            | 1 331         |
| 06. B o n t i             | 62           | -               | 58            | 550           |
| 07. P a r i n d u         | 89           | -               | 89            | 2 174         |
| 08. T a y a n H i l i r   | 91           | -               | 51            | 254           |
| 09. B a l a i             | 129          | -               | 83            | 4 251         |
| 10. T a y a n H u l u     | 217          | -               | 101           | 6 271         |
| 11. K e m b a y a n       | 162          | -               | 97            | 2 645         |
| 12. B e d u a i           | 62           | -               | 12            | 463           |
| 13. N o y a n             | 49           | -               | 79            | 1 707         |
| 14. S e k a y a m         | 115          | -               | 142           | 1 777         |
| 15. E n t i k o n g       | 34           | -               | 62            | 1 258         |
| <b>Tahun / Year 2021</b>  | <b>2 547</b> | <b>-</b>        | <b>1 305</b>  | <b>29 286</b> |
| <b>2020</b>               | <b>2 027</b> | <b>-</b>        | <b>1 191</b>  | <b>24 539</b> |
| <b>2019</b>               | <b>2 997</b> | <b>-</b>        | <b>1 638</b>  | <b>20 699</b> |

Lanjutan Tabel/*Continued Table 5.4.5*

| Kecamatan/<br>Subdistrict | Ayam / Chicken           |                       | Itik / Duck  |
|---------------------------|--------------------------|-----------------------|--------------|
|                           | Ras Pedaging/<br>Broiler | Buras/ Native Chicken |              |
| (1)                       | (6)                      | (7)                   | (8)          |
| 01. T o b a               | 10 231                   | 1 368                 | -            |
| 02. M e l i a u           | 120 222                  | 17 984                | 361          |
| 03. K a p u a s           | 556 067                  | 50 173                | 1 495        |
| 04. M u k o k             | 23 591                   | 7 769                 | 311          |
| 05. J a n g k a n g       | 44 031                   | 2 508                 | 93           |
| 06. B o n t i             | 28 552                   | 1 689                 | 693          |
| 07. P a r i n d u         | 79 444                   | 8 217                 | 900          |
| 08. T a y a n H i l i r   | 56 685                   | 5 938                 | 554          |
| 09. B a l a i             | 43 600                   | 3 903                 | 394          |
| 10. T a y a n H u l u     | 63 399                   | 2 780                 | 365          |
| 11. K e m b a y a n       | 107 431                  | 4 545                 | 312          |
| 12. B e d u a i           | 32 899                   | 815                   | 24           |
| 13. N o y a n             | 18 183                   | 3 137                 | 179          |
| 14. S e k a y a m         | 39 228                   | 7 359                 | 2 178        |
| 15. E n t i k o n g       | 23 239                   | 1 295                 | -            |
| <b>Tahun / Year 2021</b>  | <b>1 246 802</b>         | <b>119 480</b>        | <b>7 859</b> |
| <b>2020</b>               | <b>1 238 142</b>         | <b>107 307</b>        | <b>8 723</b> |
| <b>2019</b>               | <b>1 311 088</b>         | <b>147 838</b>        | <b>8 209</b> |

Sumber : Dinas Perkebunan dan Peternakan Kabupaten Sanggau /  
Source : Regional Office of Estate and Livestock of Sanggau Regency

**5.5 PERIKANAN  
FISHERY**

**Tabel 5.5.1** **Produksi dan Nilai Ikan Perairan Umum dan Ikan Budidaya di Kabupaten Sanggau, 2020-2021**  
**Production and Value of Fishery Public Water and Cultivation Fish in Sanggau Regency, 2020-2021**

| Jenis Ikan/<br>Type of Fish                         | 2020                          |                               | 2021                          |                               |
|---|-------------------------------|-------------------------------|-------------------------------|-------------------------------|
|   | Produksi/<br>Production (Ton) | Nilai/ Value<br>(ribu rupiah) | Produksi/<br>Production (Ton) | Nilai/ Value<br>(ribu rupiah) |
| (1)   | (2)                           | (3)                           | (4)                           | (5)                           |
| <b>I. IKAN PERAIRAN UMUM / Fishery Public Water</b> |                               |                               |                               |                               |
| 01. Patin   | 250,90                        | 8 781 500                     | 159,29                        | 10 353 980                    |
| 02. Gurami  | 43,90                         | 1 536 500                     | 132,55                        | 7 952 940                     |
| 03. L a i s   | 279,40                        | 11 176 000                    | 188,62                        | 9 431 100                     |
| 04. Toman   | 131,80                        | 3 954 000                     | 114,03                        | 3 420 810                     |
| 05. Belida  | 116,80                        | 4 088 000                     | 89,91                         | 5 394 300                     |
| 06. Udang Galah                                     | 34,30                         | 1 920 800                     | 32,81                         | 3 608 550                     |
| 07. Baong   | 237,90                        | 8 326 500                     | 150,24                        | 7 511 800                     |
| 08. Betutu  | -                             | -                             | -                             | -                             |
| 09. Tawes/Tengadak                                  | 221,50                        | 6 645 000                     | 184,45                        | 6 455 855                     |
| 10. Ikan Lainnya                                    | -                             | -                             | -                             | -                             |
| 11. Udang Lainnya                                   | -                             | -                             | -                             | -                             |
| 12. Tambakan  | -                             | -                             | -                             | -                             |
| 13. Gabus   | 190,20                        | 5 706 000                     | 133,98                        | 2 679 680                     |
| 14. Tapah   | -                             | -                             | -                             | -                             |
| 15. Jelawat   | 193,50                        | 6 772 500                     | 181,63                        | 6 357 015                     |
| <b>Subtotal I</b>                                   | <b>1 700,20</b>               | <b>58 906 800</b>             | <b>1 367,50</b>               | <b>63 166 030</b>             |
| <b>II. IKAN BUDIDAYA / Cultivation Fish</b>         |                               |                               |                               |                               |
| 01. M a s   | 2 219,90                      | 86 742 944                    | 2 863,43                      | 120 263 850                   |
| 02. N i l a   | 3 199,90                      | 105 182 305                   | 3 785,09                      | 132 478 290                   |
| 03. Lele Dumbo                                      | 1 341,85                      | 35 821 744                    | 1 252,97                      | 37 589 160                    |
| 04. Bawal   | -                             | -                             | -                             | -                             |
| 05. Gurami  | 79,00                         | 3 555 000                     | 25,02                         | 1 125 900                     |
| 06. Lainnya   | 1 314,17                      | 41 487 216                    | 1 601,48                      | 49 845 070                    |
| <b>Subtotal II</b>                                  | <b>8 154,82</b>               | <b>272 789 209</b>            | <b>9 527,99</b>               | <b>341 302 270</b>            |
| <b>Jumlah / Total I + II</b>                        | <b>9 855,02</b>               | <b>331 696 009</b>            | <b>10 895,49</b>              | <b>404 468 300</b>            |

Sumber : Dinas Ketahanan Pangan, Tanaman Pangan, Hortikultura, dan Perikanan Kab. Sanggau /  
Source : Regional Office of Food Security, Food Crops, Horticulture, and Fisheries of Sanggau Regency

**Tabel**  
**Table** 5.5.2**Banyaknya Jenis Alat Penangkapan Ikan dan Produksi yang Dihasilkannya di Kabupaten Sanggau, 2020-2021**  
**Number of Fishing Gear and Production by Type of Gear in Sanggau Regency, 2020-2021**

| Jenis Alat<br>Penangkapan/<br>Type of Fishing Gear | 2020                            |                               | 2021                            |                               |
|--|---------------------------------|-------------------------------|---------------------------------|-------------------------------|
|  | Jumlah Alat/<br>Number of Gears | Produksi/<br>Production (Ton) | Jumlah Alat/<br>Number of Gears | Produksi/<br>Production (Ton) |
| (1)  | (2)                             | (3)                           | (4)                             | (5)                           |
| 01. Jrg. Insang Hanyut                             | 150                             | 105,70                        | 124                             | 108,70                        |
| 02. Jrg. Insang Tetap                              | 310                             | 286,00                        | 242                             | 299,02                        |
| 03. R a w a i                                      | 55                              | 277,40                        | 156                             | 259,62                        |
| 04. P a n c i n g                                  | 250                             | 446,20                        | 379                             | 367,08                        |
| 05. Jermal   | 22                              | 449,90                        | 39                              | 89,31                         |
| 06. Lain-lain (Jala)                               | 115                             | 135,00                        | 293                             | 243,78                        |
| <b>Jumlah / Total</b>                              | <b>902</b>                      | <b>1 700,20</b>               | <b>1 233</b>                    | <b>1 367,50</b>               |

Sumber : Dinas Ketahanan Pangan, Tanaman Pangan, Hortikultura, dan Perikanan Kab. Sanggau /  
Source Regional Office of Food Security, Food Crops, Horticulture, and Fisheries of Sanggau Regency

**Tabel**  
**Table** 5.5.3

**Banyaknya Trip Penangkapan Ikan Perairan Umum Menurut Jenis Alat Penangkapan di Kabupaten Sanggau, 2018-2021**  
**Number of Fishing Gear Trip Public Water in Sanggau Regency by Type of Fishing Gear, 2018-2021**

| Jenis Alat Penangkapan/<br>Type of Fishing Gear | Tahun / Year |              |              |                |
|---|--------------|--------------|--------------|----------------|
|   | 2018         | 2019         | 2020         | 2021           |
| (1)   | (2)          | (3)          | (4)          | (5)            |
| 01. Jrg. Insang Hanyut                          | 174          | 274          | 304          | 311,0          |
| 02. Jrg. Insang Tetap                           | 242          | 548          | 568          | 308,5          |
| 03. R a w a i                                   | 255          | 274          | 299          | 294,0          |
| 04. P a n c i n g                               | 336          | 547          | 584          | 315,0          |
| 05. Jermal                                      | 183          | 254          | 292          | 152,5          |
| 06. Lain-lain (Jala)                            | 309          | 539          | 239          | 309,0          |
| <b>Jumlah / Total</b>                           | <b>1 499</b> | <b>2 436</b> | <b>2 286</b> | <b>1 690,0</b> |

Sumber : Dinas Ketahanan Pangan, Tanaman Pangan, Hortikultura, dan Perikanan Kab. Sanggau /  
Source Regional Office of Food Security, Food Crops, Horticulture, and Fisheries of Sanggau Regency

## 5.6 KEHUTANAN FORESTRY

**Tabel** 5.6.1 **Desa Dalam Kawasan Hutan di Kabupaten Sanggau**  
**Table** 5.6.1 **Villages in Sanggau Regency Forest Area**

| Kecamatan/<br>Subdistrict | Nama Desa       | Nama Kawasan                |
|---------------------------|-----------------|-----------------------------|
| (1)                       | (2)             | (3)                         |
| Entikong                  | Pala Pasang     | HL G. PERINSSEN - SINJANG   |
|                           | Suruh Tembawang | HP. G. PONGO                |
|                           | Nekan           | HPT. S. Beduai - S. DANGIN  |
| Sekayam                   | Engkahan        | HL G. RUAN                  |
|                           | Bungkang        | HL G. NAHI                  |
|                           | Raut Muara      | HP. S. Beduai - S. DANGIN   |
| Noyan                     | Sei Dangin      | HP. S. SEKAYAM - MENGKIYANG |
|                           | Idas            | HP. S. SEKAYAM - MENGKIYANG |
| Beduai                    | Mawang Muda     | HP. S. Beduai - S. DANGIN   |
| Kembayan                  | Mobui           | HP. S. SEKAYAM - MENGKIYANG |
|                           | Sejuah          | HP. S. SEKAYAM - MENGKIYANG |
| Tayan Hulu                | -               | -                           |
| Balai                     | Cowet           | HP. S. TAYAN                |
|                           | Bulu Bala       | HP. S. TAYAN                |
|                           | Semoncol        | HP. S. SENGAH - S. AMBAWANG |
|                           | Tae             | HP. S. SENGAH - S. AMBAWANG |
| Tayan Hilir               | Melugai         | HP. S. TAYAN                |
| Parindu                   | Dosan           | HP. S. SEKAYAM - MENGKIYANG |
| Bonti                     | Jamu            | HL. G. BUDUK - BESI         |
|                           | Bantai          | HP. S. SEKAYAM - MENGKIYANG |
|                           | Majel           | HP. S. SEKAYAM - MENGKIYANG |
|                           | Bahta           | HP. S. SEKAYAM - MENGKIYANG |
|                           | Tunggul Boyok   | HP. S. SEKAYAM - MENGKIYANG |
|                           | Sami            | HP. S. SEKAYAM - MENGKIYANG |
|                           | Empodis         | HP. S. SEKAYAM - MENGKIYANG |

Lanjutan Tabel/Continued Table 5.6.1

| Kecamatan/<br>Subdistrict | Nama Desa | Nama Kawasan                |
|---------------------------|-----------|-----------------------------|
| (1)                       | (2)       | (3)                         |
| Jangkang                  | Ketori    | HP. S. SEKAYAM - MENGGIYANG |
|                           | Pisang    | HP. S. SEKAYAM - MENGGIYANG |
|                           | Tanggung  | HP. S. SEKAYAM - MENGGIYANG |
|                           | Semirau   | HP. S. SEKAYAM - MENGGIYANG |
|                           | Empiyang  | HP. S. SEKAYAM - MENGGIYANG |
|                           | Jangkang  | HP. S. SEKAYAM - MENGGIYANG |
|                           | Semombat  | HP. S. SEKAYAM - MENGGIYANG |
|                           | Sape      | HP. S. SEKAYAM - MENGGIYANG |
|                           | Terati    | HP. S. SEKAYAM - MENGGIYANG |
|                           | Mukok     | Engkode                     |
| Kapuas                    | Kambong   | HP. S. SEKAYAM - MENGGIYANG |
|                           | Mengkiang | HP. S. SEKAYAM - MENGGIYANG |
|                           | Entakai   | HP. S. SEKAYAM - MENGGIYANG |

Sumber : Dinas Lingkungan Hidup Kabupaten Sanggau/  
 Source Regional Office of Environment of Sanggau Regency



# INDUSTRI, PERTAMBANGAN, DAN ENERGI

## INDUSTRY, MINING, AND ENERGY

# 6

Jumlah Konsumsi Energi Listrik di Kabupaten Sanggau. 2020  
THE AMOUNT OF ELECTRICITY ENERGY IN SANGGAU REGENCY, 2020



Jumlah Pelanggan Listrik  
NUMBER OF ELECTRICITY CUSTOMER

**96 282** Rumah Tangga/Bisnis/Lainnya  
HOUSEHOLD/BUSINESS/OTHERS



Distribusi Listrik  
DISTRIBUTION OF ELECTRICITY



**167 408 157** KWH  
Listrik Terjual  
ELECTRICITY SOLD

**134 979** KWH  
Dipakai Sendiri  
OWN USED

**13 218 206** KWH  
Susut/Hilang  
SHRINKAGE/LOST



**PENJELASAN TEKNIS****TECHNICAL NOTES**

1. Pengumpulan data industri besar dan sedang dilakukan melalui Survei Industri Besar dan Sedang yang dilaksanakan setiap tahun secara lengkap (sensus) sejak tahun 1975. Survei Industri Besar dan Sedang mencakup semua perusahaan industri yang mempunyai tenaga kerja 20 orang atau lebih dengan menggunakan kuesioner II A.
  2. Klasifikasi industri yang digunakan dalam survei ini berdasar kepada Klasifikasi Baku Lapangan Usaha Indonesia (KBLI). KBLI adalah klasifikasi lapangan usaha yang berdasar kepada International Standard Industrial Classification of All Economic Activities (ISIC) revisi 4 yang telah disesuaikan dengan kondisi Indonesia.
  3. Industri manufaktur adalah suatu kegiatan ekonomi yang melakukan kegiatan mengubah suatu barang dasar secara mekanis, kimia, atau dengan tangan sehingga menjadi barang jadi/setengah jadi, dan atau barang yang kurang nilainya menjadi barang yang lebih tinggi nilainya, dan sifatnya lebih dekat kepada pemakai akhir. Termasuk dalam kegiatan ini adalah jasa industri dan pekerjaan perakitan.
  4. Jasa industri adalah kegiatan
1. *Data collection of large and medium scale manufacturing is conducted through The Large and Medium Manufacturing Establishment Survey that has been done annually for all industries (census) since 1975. Large and Medium Manufacturing Establishment Survey covers all manufactures/industries with 20 workers or more by questionnaire II A.*
  2. *The industrial classification adopted in this survey refers to the Klasifikasi Baku Lapangan Usaha Indonesia (KBLI). KBLI is classification of economic activities based on the International Standard Industrial Classification of All Economic Activities (ISIC rev 4) that has been modified according to the local condition in Indonesia.*
  3. *Manufacturing industry is defined as an economic activity processing basic goods mechanically, chemicals or manually into final or intermediate goods. It is also defined as processing of lower value goods into higher value goods as final or intermediate products. The activities also include services for manufacturing and assembling.*
  4. *Services for manufacturing is*

industri yang melayani keperluan pihak lain. Pada kegiatan ini bahan baku disediakan oleh pihak lain sedangkan pihak pengolah hanya melakukan pengolahannya dengan mendapat imbalan sebagai balas jasa (upah maklon).

*defined as a manufacturing activity which serving other manufacturing establishments. In this case, raw materials are supplied by others while the workers are paid as a compensation for processing raw materials.*

5. Perusahaan atau usaha industri adalah suatu unit (kesatuan) usaha yang melakukan kegiatan ekonomi, bertujuan menghasilkan barang atau jasa, terletak pada suatu bangunan atau lokasi tertentu, dan mempunyai catatan administrasi tersendiri mengenai produksi dan struktur biaya serta ada seorang atau lebih yang bertanggung jawab atas usaha tersebut.
  6. Industri manufaktur dikelompokkan ke dalam 4 golongan berdasarkan banyaknya pekerja, yaitu: industri besar (100 orang pekerja atau lebih), industri sedang/menengah (20–99 orang pekerja), industri kecil (5–19 orang pekerja), dan industri mikro (1–4 orang pekerja).
  7. Pelanggan adalah individu atau kelompok, baik rumah tangga, perusahaan atau institusi non profit yang membeli air bersih dari perusahaan air bersih.
  8. Air disalurkan adalah volume air bersih dari perusahaan air bersih
5. *A manufacturing establishment is defined as a production unit engaged in economic activity, producing goods or services, located in a building or in a certain location, keeping a business record concerning the production and cost structure, and having a person or more that are responsible to those activities.*
  6. *Manufacturing industries are categorized into four groups, based on the number of employees: large scale manufacturing (100 employees or more), medium scale manufacturing (20–99 employees), small scale manufacturing (5–19 employees), and micro industry (1–4 employees).*
  7. *Customers are individuals or groups, whether household, company or non-profit institutions that buy water supply from water supply establishment.*
  8. *Distributed water is the volume of water supply from water supply establishment.*

**ULASAN****DESCRIPTION****6.1 Listrik**

Produksi listrik tiap tahunnya terus mengalami peningkatan sejalan dengan meningkatnya konsumsi dan permintaan. Energi listrik merupakan salah satu kebutuhan rumah tangga maupun industri, baik untuk penerangan maupun sebagai penunjang berbagai peralatan elektronik dan mesin-mesin.

Menurut data PT. PLN (Persero) wilayah V ranting Sanggau pada tahun 2020, banyaknya listrik yang terjual adalah sebesar 167.408.157 kWh. Adapun jumlah pelanggan untuk tahun 2020 sebanyak 96.282 pelanggan.

**6.2 Air Bersih**

Air bersih merupakan salah satu kebutuhan pokok bagi penduduk baik untuk memasak, minum, maupun mencuci atau mandi. Bagi daerah Kabupaten Sanggau, khususnya di pedalaman, penggunaan air bersih masih secara tradisional bersumber dari sungai/danau dan air hujan. Atau di sebagian kecamatan air bersih dikelola sebagai komoditas industri oleh PDAM.

Total air bersih/ air minum yang disalurkan pada tahun 2019 mencapai 4,79 juta m<sup>3</sup> dengan 13.204 pelanggan. Sebagian besar konsumen PDAM di Kabupaten Sanggau tahun 2019 adalah rumah tangga dengan jumlah air minum yang terjual mencapai 2,76 juta m<sup>3</sup>. Sedangkan pemakaian terkecil

**6.1 Electricity**

*Production of electric power these days increased in line with consumption and demand improvement. Electricity energy represent one of requirement household and industrial, not only for lighting, but also supporting of various machine and electronic equipment.*

*According to the State Electricity Company District V of Sanggau Regency in 2020, the total number of electricity sold was 167.408.157 kWh. The number of electricity consumers in 2020 was 96.282 consumers.*

**6.2 Water Supply**

*A healthy clean water is one of the mainly people needs that used for cooking, drinking, washing, and etc. In Sanggau Regency, especially outlying district traditionally uses clean water from river/lake and rain-water. Then, most of the districts cultivate clean water as an industrial commodity by Water Supply Regional Establishment.*

*The total of clean/drinking water distributed in 2019 reached 4,79 million meter cubic with customers was 13.204. Most of consumers of the Water Supply Regional Establishment of Sanggau Regency in 2019 was household with the number of drinking water sold reached 2,76 million meter cubic. While the*

air minum adalah Hotel/Objek Wisata yang mencapai 10,73 ribu m<sup>3</sup>.

*smallest utility of drinking water was used by Hotel/Tourist Attraction, only 12,60 thousands meter cubic.*

### 6.3 Industri

Pada tahun 2020 di Kabupaten Sanggau terdapat 995 unit usaha industri kecil menengah, jumlah tersebut lebih banyak dibanding tahun 2019.

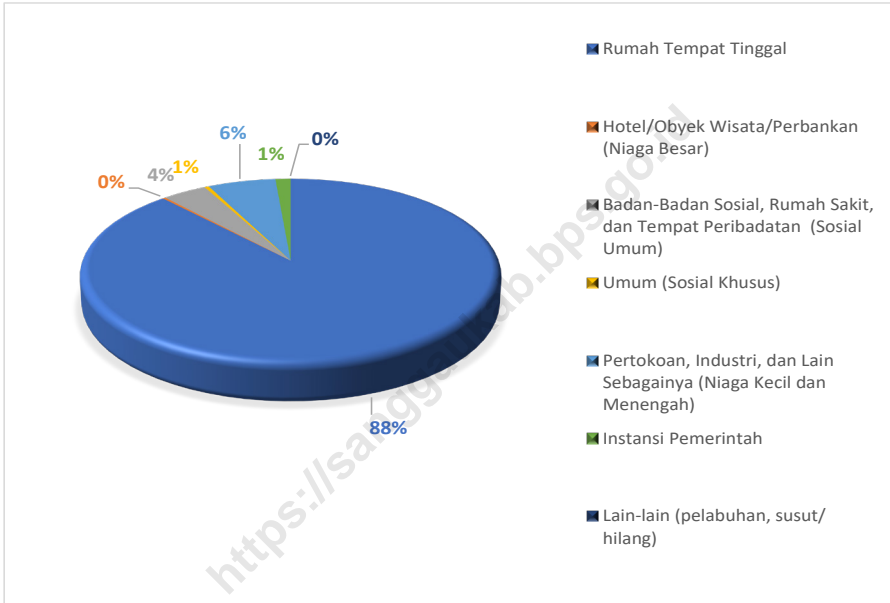
### *6.3 Manufacturing*

*In 2020, there are 995 units of small and medium industrial enterprises in Sanggau Regency, larger than 2019.*

<https://sanggaukab.bps.go.id>

**Gambar 6**  
**Figures**

**Persentase Banyaknya Air Minum Yang Terjual di Kabupaten Sanggau Menurut Kelompok Pelanggan, 2020**  
**Percentage of Water Sold in Sanggau Regency by Group of Customers, 2020**



Sumber : PDAM Kabupaten Sanggau/  
Source Local Water Supply Utility of Sanggau Regency

## 6.1 LISTRIK ELECTRICITY

**Tabel** 6.1.1 **Daya Terpasang, Produksi, dan Distribusi Listrik PT. PLN (Persero) pada Cabang/Ranting PLN Menurut Kecamatan di Kabupaten Sanggau, 2020**  
*Installed Electricity Power, Production, and Distribution of PT. PLN (Persero) at PLN Branch by Subdistrict in Sanggau Regency, 2020*

| Kecamatan<br>Subdistrict | Daya<br>Terpasang<br>Installed<br>Electricity<br>Power<br>(KW) | Produksi<br>Listrik<br>Electricity<br>Production<br>(KWh) | Listrik<br>Terjual<br>Electricity<br>Sold<br>(KWh) | Dipakai<br>Sendiri<br>Own<br>Used<br>(KWh) | Susut/<br>Hilang<br>Shrinkage/<br>Lost<br>(KWh) |
|--------------------------|--|---|--|--|---|
| (1)                      | (2)  | (3)   | (4)  | (5)  | (6)   |
| <b>Sanggau</b>           | <b>94 219 600</b>  | <b>182 473 418</b>  | <b>125 603 192</b>                                 | <b>109 823</b>                             | <b>10 255 006</b>                               |
| Toba                     | ...  | ...   | ...  | ...  | ...   |
| Meliau                   | ...  | ...   | ...  | ...  | ...   |
| Kapuas                   | ...  | ...   | ...  | ...  | ...   |
| Mukok                    | ...  | ...   | ...  | ...  | ...   |
| Bonti                    | ...  | ...   | ...  | ...  | ...   |
| Parindu                  | ...  | ...   | ...  | ...  | ...   |
| Tayan Hilir              | ...  | ...   | ...  | ...  | ...   |
| Balai                    | ...  | ...   | ...  | ...  | ...   |
| Tayan Hulu               | ...  | ...   | ...  | ...  | ...   |
| <b>Balai Karangan*</b>   | <b>37 479 800</b>  | <b>44 829 061</b>   | <b>41 804 965</b>                                  | <b>25 156</b>                              | <b>2 963 200</b>                                |
| Jangkang                 | ...  | ...   | ...  | ...  | ...   |
| Kembayan                 | ...  | ...   | ...  | ...  | ...   |
| Beduai                   | ...  | ...   | ...  | ...  | ...   |
| Sekayam                  | ...  | ...   | ...  | ...  | ...   |
| Noyan                    | ...  | ...   | ...  | ...  | ...   |
| Entikong                 | ...  | ...   | ...  | ...  | ...   |
| <b>Kabupaten Sanggau</b> | <b>131 699 400</b>   | <b>227 302 479</b>  | <b>167 408 157</b>                                 | <b>134 979</b>                             | <b>13 218 206</b>                               |

Catatan/Note : \*) Masih tergabung dengan Sekayam / *Joined with Sekayam*

Sumber : PT PLN Wilayah V Ranting Sanggau/

Source : *State Electricity Company District V of Sanggau Regency*



**Tabel**  
**Table** 6.1.2

**Jumlah Pelanggan Listrik Menurut Kecamatan di  
Kabupaten Sanggau, 2016–2020**  
**Number of Electricity Customers by Subdistrict in Sanggau  
Regency, 2016–2020**

| Kecamatan<br>Subdistrict | 2016          | 2017          | 2018          | 2019          | 2020          |
|--------------------------|---------------|---------------|---------------|---------------|---------------|
| (1)                      | (2)           | (3)           | (4)           | (5)           | (6)           |
| <b>Sanggau</b>           | <b>51 354</b> | <b>54 698</b> | <b>58 088</b> | <b>61 653</b> | <b>66 273</b> |
| Toba                     | ...           | ...           | ...           | ...           | 2 411         |
| Meliau                   | ...           | ...           | ...           | ...           | 7 380         |
| Kapuas                   | ...           | ...           | ...           | ...           | 20 428        |
| Mukok                    | ...           | ...           | ...           | ...           | 3 583         |
| Bonti                    | ...           | ...           | ...           | ...           | 4 381         |
| Parindu                  | ...           | ...           | ...           | ...           | 9 292         |
| Tayan Hilir              | ...           | ...           | ...           | ...           | 5 981         |
| Balai                    | ...           | ...           | ...           | ...           | 5 231         |
| Tayan Hulu               | ...           | ...           | ...           | ...           | 7 586         |
| <b>Balai Karangan*</b>   | <b>22 246</b> | <b>23 774</b> | <b>25 842</b> | <b>27 632</b> | <b>30 009</b> |
| Jangkang                 | ...           | ...           | ...           | ...           | ...           |
| Kembayan                 | ...           | ...           | ...           | ...           | ...           |
| Beduai                   | ...           | ...           | ...           | ...           | ...           |
| Sekayam                  | ...           | ...           | ...           | ...           | ...           |
| Noyan                    | ...           | ...           | ...           | ...           | ...           |
| Entikong                 | ...           | ...           | ...           | ...           | ...           |
| <b>Kabupaten Sanggau</b> | <b>73 600</b> | <b>78 472</b> | <b>83 930</b> | <b>89 285</b> | <b>96 282</b> |

Catatan/Note :\*) Masih tergabung dengan Sekayam / Joined with Sekayam

Sumber : PT PLN Wilayah V Ranting Sanggau/

Source State Electricity Company District V of Sanggau Regency

**Tabel**  
**Table 6.1.3****Pelanggan Listrik Menurut Golongan/ Kelompok Tarif di Kabupaten Sanggau, 2020**  
**Electricity Customers by Class/Group Fares of Sanggau Regency, 2020**

| <b>Bulan/ Month</b>   | <b>Rumah Tangga/<br/>Household</b> | <b>P I S</b> | <b>Badan Sosial/<br/>Social<br/>Foundation</b> | <b>Bisnis/ Business</b> |
|-----------------------|------------------------------------|--------------|--|-------------------------|
| <b>(1)</b>            | <b>(2)</b>                         | <b>(3)</b>   | <b>(4)</b>                                     | <b>(5)</b>              |
| Januari / January     | 82 048                             | 43           | 2 352  | 4 692                   |
| Februari / February   | 82 460                             | 43           | 2 355  | 4 697                   |
| Maret / March         | 83 109                             | 56           | 2 367  | 4 722                   |
| April / April         | 83 571                             | 43           | 2 373  | 4 724                   |
| Mei / May             | 84 599                             | 43           | 2 395  | 4 755                   |
| Juni / June           | 85 022                             | 43           | 2 405  | 4 772                   |
| Juli / July           | 85 671                             | 44           | 2 426  | 4 791                   |
| Agustus / August      | 86 441                             | 44           | 2 450  | 4 797                   |
| September / September | 87 057                             | 44           | 2 475  | 4 815                   |
| Oktober / October     | 87 369                             | 44           | 2 490  | 4 826                   |
| Nopember / November   | 87 646                             | 44           | 2 497  | 4 838                   |
| Desember / December   | 88 275                             | 44           | 2 529  | 4 857                   |

Catatan/ Note :

PIS : Perusahaan/Industri dan Sejenisnya / Enterprise/Industry and the like

Lanjutan Tabel/*Continued Table 6.1.3*

| Bulan/ <i>Month</i>          | Pemerintah <sup>1</sup> /<br><i>Government</i> | Stasiun Penyedia Listrik<br>Umum |
|------------------------------|--|----------------------------------|
| (1)                          | (6)  | (7)                              |
| Januari / <i>January</i>     | 560  | ...                              |
| Februari / <i>February</i>   | 561  | ...                              |
| Maret / <i>March</i>         | 559  | ...                              |
| April / <i>April</i>         | 558  | ...                              |
| Mei / <i>May</i>             | 561  | ...                              |
| Juni / <i>June</i>           | 562  | ...                              |
| Juli / <i>July</i>           | 565  | ...                              |
| Agustus / <i>August</i>      | 565  | ...                              |
| September / <i>September</i> | 567  | ...                              |
| Oktober / <i>October</i>     | 568  | ...                              |
| Nopember / <i>November</i>   | 570  | ...                              |
| Desember / <i>December</i>   | 571  | 6                                |

Catatan/ *Note* :

<sup>1</sup> Termasuk Penerangan Jalan Umum / *including Public Street Lighting*

Sumber : PT PLN Wilayah V Ranting Sanggau /

*Source* : State Electricity Company District V of Sanggau Regency

**Tabel**  
**Table 6.1.4****Pelanggan Listrik Menurut Golongan/Kelompok Tarif dan Kecamatan di Kabupaten Sanggau, 2020**  
**Number of Electricity Customers by Class/Group Fares and Subdistrict in Sanggau Regency, 2020**

| Kecamatan/<br>Subdistrict | Rumah<br>Tangga/<br>Household | Pemerintah/<br>Government<br>+ PJU | P I S     | Badan Sosial/<br>Social<br>Foundation | Bisnis/<br>Business | Stasiun Penyedia<br>Listrik Umum |
|---------------------------|-------------------------------|------------------------------------|-----------|---------------------------------------|---------------------|----------------------------------|
| (1)                       | (2)                           | (3)                                | (4)       | (5)                                   | (6)                 | (7)                              |
| <b>Sanggau</b>            | <b>60 500</b>                 | <b>418</b>                         | <b>31</b> | <b>1 714</b>                          | <b>3 604</b>        | ...                              |
| Toba                      | 2 291                         | 17                                 | -         | 61                                    | 42                  | ...                              |
| Meliau                    | 6 824                         | 25                                 | 1         | 184                                   | 346                 | ...                              |
| Kapuas                    | 18 129                        | 232                                | 15        | 451                                   | 1 597               | ...                              |
| Mukok                     | 3 366                         | 18                                 | 1         | 127                                   | 71                  | ...                              |
| Bonti                     | 4 207                         | 13                                 | -         | 141                                   | 20                  | ...                              |
| Parindu                   | 8 552                         | 25                                 | 4         | 230                                   | 481                 | ...                              |
| Tayan Hilir               | 5 124                         | 32                                 | 8         | 185                                   | 630                 | ...                              |
| Balai                     | 4 900                         | 25                                 | -         | 162                                   | 144                 | ...                              |
| Tayan Hulu                | 7 107                         | 31                                 | 2         | 173                                   | 273                 | ...                              |
| <b>Balai Karangan</b>     | <b>27 779</b>                 | <b>153</b>                         | <b>13</b> | <b>814</b>                            | <b>1 250</b>        | ...                              |
| Jangkang                  | ...                           | ...                                | ...       | ...                                   | ...                 | ...                              |
| Kembayan                  | ...                           | ...                                | ...       | ...                                   | ...                 | ...                              |
| Beduai                    | ...                           | ...                                | ...       | ...                                   | ...                 | ...                              |
| Sekayam                   | ...                           | ...                                | ...       | ...                                   | ...                 | ...                              |
| Noyan                     | ...                           | ...                                | ...       | ...                                   | ...                 | ...                              |
| Entikong                  | ...                           | ...                                | ...       | ...                                   | ...                 | ...                              |
| <b>Jumlah / Total</b>     | <b>88 279</b>                 | <b>571</b>                         | <b>44</b> | <b>2 528</b>                          | <b>4 854</b>        | <b>6</b>                         |

Catatan/ Note :

PJU : Penerangan Jalan Umum / *Public Street Lighting*PIS : Perusahaan/Industri dan Sejenisnya / *Enterprise/Industry and the like*

Sumber : PT PLN Wilayah V Ranting Sanggau /

Source : *State Electricity Company District V of Sanggau Regency*

**Tabel**  
**Table** 6.1.5

**Nilai Penjualan Kumulatif Listrik Menurut Golongan/  
Kelompok Tarif di Kabupaten Sanggau (Rupiah), 2020**  
**Cummulative Value of Electricity Sales by Class/ Group Fares  
in Sanggau Regency (Rupiahs), 2020**

| Bulan/ Month          | Rumah Tangga/<br>Household | P I S          | Badan Sosial/<br>Social<br>Foundation | Bisnis/ Business |
|-----------------------|----------------------------|----------------|---------------------------------------|------------------|
| (1)                   | (2)                        | (3)            | (4)                                   | (5)              |
| Januari / January     | 10 857 334 343             | 936 979 889    | 386 351 332                           | 3 103 318 041    |
| Februari / February   | 20 979 731 820             | 1 797 377 983  | 757 542 726                           | 6 054 672 627    |
| Maret / March         | 31 519 517 272             | 2 748 556 181  | 1 155 924 411                         | 9 233 742 479    |
| April / April         | 41 927 323 055             | 3 694 379 054  | 1 511 923 599                         | 12 257 629 212   |
| Mei / May             | 52 843 531 669             | 4 589 376 194  | 1 897 562 016                         | 15 388 555 204   |
| Juni / June           | 63 227 165 738             | 5 566 679 467  | 2 256 738 138                         | 18 439 511 261   |
| Juli / July           | 73 575 277 045             | 6 768 247 969  | 2 599 002 688                         | 21 487 122 975   |
| Agustus / August      | 84 287 896 134             | 7 616 909 831  | 2 935 967 619                         | 24 551 509 876   |
| September / September | 94 616 145 927             | 8 400 669 299  | 3 286 176 796                         | 27 620 004 139   |
| Oktober / October     | 105 282 765 910            | 9 118 324 781  | 3 681 718 741                         | 30 772 638 419   |
| Nopember / November   | 115 568 237 372            | 10 192 820 383 | 4 033 276 494                         | 33 806 932 224   |
| Desember / December   | 126 397 377 438            | 10 831 328 277 | 4 392 729 213                         | 36 957 984 990   |

Catatan/ Note :

PIS : Perusahaan/Industri dan Sejenisnya / Enterprise/Industry and the like

Lanjutan Tabel/Continued Table 6.1.5

| Bulan/ Month          | Pemerintah/<br>Government | Jumlah/ Total   |
|-----------------------|---------------------------|-----------------|
| (1)                   | (6)                       | (8)             |
| Januari / January     | 860 918 112               | 16 144 901 717  |
| Februari / February   | 1 700 225 607             | 31 289 550 763  |
| Maret / March         | 2 596 599 273             | 47 254 339 616  |
| April / April         | 3 427 714 989             | 62 818 969 909  |
| Mei / May             | 4 250 845 210             | 78 969 870 293  |
| Juni / June           | 5 108 303 010             | 94 598 397 614  |
| Juli / July           | 5 963 609 382             | 110 393 260 059 |
| Agustus / August      | 6 837 738 637             | 126 230 022 097 |
| September / September | 7 719 364 044             | 141 642 360 205 |
| Oktober / October     | 8 594 445 322             | 157 449 893 173 |
| Nopember / November   | 9 468 991 014             | 173 070 257 487 |
| Desember / December   | 10 393 609 001            | 188 973 028 919 |

Sumber : PT PLN Wilayah V Ranting Sanggau /

Source : State Electricity Company District V of Sanggau Regency

**Tabel**  
**Table** 6.1.6**Nilai Penjualan Listrik Dirinci Menurut Golongan dan Kecamatan di Kabupaten Sanggau, 2020**  
**Value of Electricity Sales by Class/Group Fares and Subdistrict in Sanggau Regency, 2020**

| Kecamatan/<br>Subdistrict | Rumah<br>Tangga/<br>Household | Pemerintah/<br>Government<br>+ PJU | P I S                 | Badan Sosial/<br>Social<br>Foundation | Bisnis/<br>Business   |
|---------------------------|-------------------------------|------------------------------------|-----------------------|---------------------------------------|-----------------------|
| (1)                       | (2)                           | (3)                                | (4)                   | (5)                                   | (6)                   |
| <b>Sanggau</b>            | <b>92 521 379 190</b>         | <b>7 266 625 309</b>               | <b>10 614 636 603</b> | <b>3 439 506 431</b>                  | <b>28 680 738 542</b> |
| Toba                      | ...                           | ...                                | ...                   | ...                                   | ...                   |
| Meliau                    | ...                           | ...                                | ...                   | ...                                   | ...                   |
| Kapuas                    | ...                           | ...                                | ...                   | ...                                   | ...                   |
| Mukok                     | ...                           | ...                                | ...                   | ...                                   | ...                   |
| Bonti                     | ...                           | ...                                | ...                   | ...                                   | ...                   |
| Parindu                   | ...                           | ...                                | ...                   | ...                                   | ...                   |
| Tayan Hilir               | ...                           | ...                                | ...                   | ...                                   | ...                   |
| Balai                     | ...                           | ...                                | ...                   | ...                                   | ...                   |
| Tayan Hulu                | ...                           | ...                                | ...                   | ...                                   | ...                   |
| <b>Balai Karangan</b>     | <b>33 875 998 248</b>         | <b>3 126 983 692</b>               | <b>216 691 674</b>    | <b>953 222 782</b>                    | <b>8 277 246 448</b>  |
| Jangkang                  | ...                           | ...                                | ...                   | ...                                   | ...                   |
| Kembayan                  | ...                           | ...                                | ...                   | ...                                   | ...                   |
| Beduai                    | ...                           | ...                                | ...                   | ...                                   | ...                   |
| Sekayam                   | ...                           | ...                                | ...                   | ...                                   | ...                   |
| Noyan                     | ...                           | ...                                | ...                   | ...                                   | ...                   |
| Entikong                  | ...                           | ...                                | ...                   | ...                                   | ...                   |
| <b>Jumlah / Total</b>     | <b>126 397 377 438</b>        | <b>10 393 609 001</b>              | <b>10 831 328 277</b> | <b>4 392 729 213</b>                  | <b>36 957 984 990</b> |

Catatan/ Note :

PJU : Penerangan Jalan Umum / *Public Street Lighting*PIS : Perusahaan/Industri dan Sejenisnya / *Enterprise/Industry and the like*

Sumber : PT PLN Wilayah V Ranting Sanggau /

Source *State Electricity Company District V of Sanggau Regency*

**Tabel**  
**Table** 6.1.7

**Persebaran Pembangkit Listrik Non PLN Berdasarkan Lokasi, Daya Terpasang, dan Jumlah Pelanggan di Kabupaten Sanggau, 2020**  
*Distribution of Non PLN Power Plants by Location, Capacity, and Customers in Sanggau Regency, 2020*

| Jenis Pembangkit/<br>Power Generating | Daya Terpasang per Unit/<br>Installed Capacity per Unit | Jumlah/<br>Total | Lokasi/ Location<br>(Dusun/Desa /<br>Hamlet/Village) | Kecamatan/<br>Subdistrict | Pelanggan yang Dialiri/<br>Customers |
|---------------------------------------|---|------------------|--|---------------------------|--------------------------------------|
| (1)                                   | (2)   | (3)              | (4)  | (5)                       | (6)                                  |
| PLTMH                                 | 25 KW   | 1                | Sei Tapang/ Kedakas                                  | Tayan Hulu                | 41                                   |
|                                       | 25 KW   | 1                | Dosan/ Bahta   | Bonti                     | 72                                   |
|                                       | 40 KW   | 1                | Tabau/ Bahta   | Bonti                     | 95                                   |
|                                       | 25 KW   | 1                | Sungai Engkadok/ Pala Pasang                         | Entikong                  | 55                                   |
|                                       | 25 KW   | 1                | Pala Pasang/ Pala Pasang                             | Entikong                  | 77                                   |
|                                       | 25 KW   | 1                | Gunjema'/ Suruh Tembawang                            | Entikong                  | 40                                   |
|                                       | 25 KW   | 1                | Senutul/ Suruh Tembawang                             | Entikong                  | 148                                  |
|                                       | 25 KW   | 1                | Suruh Tembawang/ Suruh Tembawang                     | Entikong                  | 150                                  |
|                                       | 25 KW   | 1                | Pool/ Suruh Tembawang                                | Entikong                  | 73                                   |
|                                       | 25 KW   | 1                | Sekajang/ Suruh Tembawang                            | Entikong                  | 75                                   |
|                                       | 25 KW   | 1                | Badat Lama/ Suruh Tembawang                          | Entikong                  | 35                                   |
|                                       | 25 KW   | 1                | Telogah/ Idas  | Noyan                     | 150                                  |
|                                       | 25 KW   | 1                | Idas/ Idas   | Noyan                     | 160                                  |
|                                       | 25 KW   | 1                | Kumpai Merah/ Idas                                   | Noyan                     | 70                                   |
|                                       | 25 KW   | 1                | Koli/ Idas   | Noyan                     | 48                                   |
|                                       | 25 KW   | 1                | Periji/ Sei Dangin                                   | Noyan                     | 98                                   |
|                                       | 25 KW   | 1                | Sei Merah/ Semombat                                  | Jangkang                  | 110                                  |
|                                       | 25 KW   | 1                | Periji/ Sei Dangin                                   | Noyan                     | 98                                   |
|                                       | 25 KW   | 1                | Sei Merah/ Semombat                                  | Jangkang                  | 110                                  |



Lanjutan Tabel/Continued Table 6.1.7

| Jenis Pembangkit/<br>Power Generating | Daya Terpasang per Unit/<br>Installed Capacity per Unit | Jumlah/<br>Total | Lokasi/ Location<br>(Dusun/Desa /<br>Hamlet/Village) | Kecamatan/<br>Subdistrict | Pelanggan yang Dialiri/<br>Customers |
|---------------------------------------|---|------------------|--|---------------------------|--------------------------------------|
| (1)                                   | (2)   | (3)              | (4)  | (5)                       | (6)                                  |
| PLTMH                                 | 48 KW   | 1                | Landau/ Melawi Makmur                                | Meliau                    | 70                                   |
|                                       | 48 KW   | 1                | Nek Sawak/ Melawi Makmur                             | Meliau                    | 109                                  |
|                                       | 48 KW   | 1                | Batu Laut/ Kuala Rosan                               | Meliau                    | 160                                  |
|                                       | 25 KW   | 1                | RT Selampok/ Kuala Rosan                             | Meliau                    | 142                                  |
|                                       | 48 KW   | 1                | Sebude/ Kuala Rosan                                  | Meliau                    | 235                                  |
|                                       | 48 KW   | 1                | Sei Kerumai/ Kuala Rosan                             | Meliau                    | 95                                   |
|                                       | 48 KW   | 1                | Kerawang/ Sei Kembayau                               | Meliau                    | 90                                   |
|                                       | 48 KW   | 1                | Kerotong/ Sei Kembayau                               | Meliau                    | 77                                   |
|                                       | 70 KW   | 1                | Balai Imbung/ Sei Kembayau                           | Meliau                    | 148                                  |
|                                       | 48 KW   | 1                | Kelampai Janang/ Pana                                | Kapuas                    | 42                                   |
|                                       | 48 KW   | 1                | Gunung Tunggal/ Penyelimau Jaya                      | Kapuas                    | 79                                   |
|                                       | 48 KW   | 1                | Segok Sebaoi/ Sebuduh                                | Kembayan                  | 58                                   |
| PLTS                                  | 50 KWp  | terpusat         | Ribau/ Pana  | Kapuas                    | 54                                   |
|                                       | 50 WP   | 32               | Dusun Kerosik, Desa Noyan                            | Noyan                     | 32                                   |
|                                       | 50 WP   | 60               | Dusun Perungun, Desa Sei Dangin                      | Noyan                     | 60                                   |
|                                       | 50 WP   | 74               | Dusun Bangko, Desa Empoto                            | Noyan                     | 74                                   |

Lanjutan Tabel/Continued Table 6.1.7

| Jenis Pembangkit/<br>Power<br>Generating | Daya<br>Terpasang per<br>Unit/ Installed<br>Capacity per<br>Unit | Jumlah/<br>Total | Lokasi/ Location<br>(Dusun/Desa /<br>Hamlet/Village) | Kecamatan/<br>Subdistrict | Pelanggan<br>yang Dialiri/<br>Customers |
|--|--|------------------|--|---------------------------|---|
| (1)                                      | (2)  | (3)              | (4)  | (5)                       | (6)                                     |
| PLTMH                                    | 15 KWp   | terpusat         | Dusun Empiyang / Desa Empiyang                       | Jangkang                  | 100 (rusak)                             |
|  | 5 KWp  | terpusat         | Dusun Rosak, Desa Pisang                             | Jangkang                  | 32                                      |
|  | 50 KWp   | terpusat         | Dusun Ribau, Desa Pana                               | Kapuas                    | 54                                      |
|  | 30 KWp   | terpusat         | Dusun Dasan, Desa Terati                             | Jangkang                  | 104                                     |
|  | 20 KWp   | terpusat         | Dusun Muara Tingan, Desa Balai<br>Sebut              | Jangkang                  | 52(rusak)                               |
|  | 15 KWp   | terpusat         | Dusun Emporas, Desa Balai Sebut                      | Jangkang                  | 40                                      |
|  | 15 KWp   | terpusat         | Dusun Biding, Desa Selampung                         | Jangkang                  | 40                                      |
|  | 20 KWp   | terpusat         | Dusun Enjaber, Desa Selampung                        | Jangkang                  | 75                                      |
|  | 20 KWp   | terpusat         | Dusun Rontang, Desa Selampung                        | Jangkang                  | 45                                      |

Catatan/Note :

PLTMH : Pembangkit Listrik Tenaga Mikro Hidro/ *Micro Hydro Power Plant*

PLTS : Pembangkit Listrik Tenaga Surya/ *Solar Power Plant*

KW : Kilo Watt

WP : Watt-Peak

Sumber : Dinas Penanaman Modal dan Pelayanan Terpadu Satu Pintu Kabupaten Sanggau /  
Source : *Regional Office of Investment and One Door Integrated Service of Sanggau Regency*

## 6.2 AIR BERSIH WATERY

**Tabel 6.2.1** Jumlah Pelanggan dan Air yang Disalurkan Menurut Kecamatan di Kabupaten Sanggau, 2020  
*Number of Customers and Distributed Water by Subdistrict in Sanggau Regency, 2020*

| Kecamatan<br>Subdistrict | Pelanggan<br>Number of Customers | Air Disalurkan<br>Distributed Water<br>(m <sup>3</sup> ) | Nilai Air yang Terjual<br>Value<br>(Rp) |
|--------------------------|----------------------------------|--|---|
| (1)                      | (2)                              | (3)  | (4)                                     |
| 01. T o b a              | -                                | -  | -                                       |
| 02. M e l i a u          | 731                              | 191 375  | 448 529 400                             |
| 03. K a p u a s          | 6 143                            | 2 782 900  | 6 802 030 250                           |
| 04. M u k o k            | 416                              | 119 046  | 234 210 100                             |
| 05. J a n g k a n g      | 318                              | 119 248  | 175 091 750                             |
| 06. B o n t i            | 270                              | 61 634   | 130 892 650                             |
| 07. P a r i n d u        | 416                              | 172 639  | 512 023 900                             |
| 08. T a y a n H i l i r  | 462                              | 108 414  | 235 757 700                             |
| 09. B a l a i            | 277                              | 120 736  | 175 935 700                             |
| 10. T a y a n H u l u    | 419                              | 173 700  | 413 523 600                             |
| 11. K e m b a y a n      | 432                              | 126 926  | 267 253 000                             |
| 12. B e d u a i          | 129                              | 23 516   | 32 186 700                              |
| 13. N o y a n            | -                                | -  | -                                       |
| 14. S e k a y a m        | 2 332                            | 666 701  | 2 355 244 300                           |
| 15. E n t i k o n g      | 1 038                            | 590 202  | 1 170 346 000                           |
| <b>Kabupaten Sanggau</b> | <b>13 383</b>                    | <b>5 257 038</b>   | <b>12 953 025 050</b>                   |

**Tabel**  
**Table 6.2.2****Banyaknya Air Minum yang Terjual di Kabupaten Sanggau Menurut Kelompok Pelanggan (m<sup>3</sup>), 2017-2020**  
**Number of Water Sold in Sanggau Regency by Group of Customers (m<sup>3</sup>), 2017-2020**

| Kelompok Pelanggan/<br>Customer Group                                     | Tahun / Year     |                  |                  |                  |
|---|------------------|------------------|------------------|------------------|
|   | 2017             | 2018             | 2019             | 2020             |
| (1)   | (2)              | (3)              | (4)              | (5)              |
| 01. Rumah Tempat Tinggal  | 1 858 087        | 2 250 258        | 2 775 631        | 2 899 501        |
| 02. Hotel/Obyek Wisata/Perbankan (Niaga Besar)                            | 10 950           | 10 728           | 12 601           | 7 928            |
| 03. Badan-Badan Sosial, Rumah Sakit, dan Tempat Peribadatan (Sosial Umum) | 95 920           | 120 340          | 122 772          | 127 202          |
| 04. Umum (Sosial Khusus)  | 16 266           | 13 315           | 11 592           | 12 607           |
| 05. Pertokoan, Industri, dan Lain Sebagainya (Niaga Kecil dan Menengah)   | 196 612          | 205 967          | 219 454          | 192 838          |
| 06. Instansi Pemerintah   | 34 850           | 32 842           | 38 590           | 42 883           |
| 07. Lain-lain (pelabuhan, susut/ hilang)                                  | -                | -                | -                | -                |
| <b>Jumlah / Total</b>   | <b>2 212 685</b> | <b>2 633 450</b> | <b>3 180 640</b> | <b>3 282 959</b> |

Sumber : PDAM Kabupaten Sanggau /

Source Local Water Supply Utility of Sanggau Regency

**Tabel**  
**Table 6.2.3****Nilai Air Minum yang Terjual di Kabupaten Sanggau Menurut Kelompok Pelanggan (Ribu Rupiah), 2017-2020**  
**Value of Water Sold in Sanggau Regency by Group of Customers (Thousand Rupiahs), 2017-2020**

| Kelompok Pelanggan/<br>Customer Group                                     | Tahun / Year     |                   |                   |                   |
|---|------------------|-------------------|-------------------|-------------------|
|   | 2017             | 2018              | 2019              | 2020              |
| (1)   | (2)              | (3)               | (4)               | (5)               |
| 01. Rumah Tempat Tinggal  | 5 575 150        | 7 040 408         | 8 845 297         | 9 639 142         |
| 02. Hotel/Obyek Wisata/Perbankan (Niaga Besar)                            | 172 760          | 173 140           | 219 065           | 144 955           |
| 03. Badan-Badan Sosial, Rumah Sakit, dan Tempat Peribadatan (Sosial Umum) | 154 637          | 196 670           | 197 768           | 211 263           |
| 04. Umum (Sosial Khusus)  | 12 361           | 10 766            | 9 001             | 9 298             |
| 05. Pertokoan, Industri, dan Lain Sebagainya (Niaga Kecil dan Menengah)   | 1 946 272        | 2 117 971         | 2 409 653         | 2 310 513         |
| 06. Instansi Pemerintah   | 493 640          | 478 802           | 570 038           | 637 854           |
| 07. Lain-lain (pelabuhan, susut/ hilang)                                  | -                | -                 | -                 | -                 |
| <b>Jumlah / Total</b>   | <b>8 354 820</b> | <b>10 017 757</b> | <b>12 250 822</b> | <b>12 953 025</b> |

Sumber : PDAM Kabupaten Sanggau /

Source Local Water Supply Utility of Sanggau Regency

**Tabel**  
**Table** 6.2.4**Nilai Air Minum yang Terjual di Kabupaten Sanggau Menurut Kelompok Pelanggan (Ribu Rupiah), 2020**  
**Value of Water Sold by Group of Customers and Subdistrict in Sanggau Regency (Thousand Rupiahs), 2020**

| <b>Kecamatan/<br/>Subdistrict</b> | <b>Rumah Tangga/<br/>Household</b> | <b>Umum/<br/>Public</b> | <b>Badan Sosial/<br/>Social Foundation</b> |
|-----------------------------------|------------------------------------|-------------------------|--|
| (1)                               | (2)                                | (3)                     | (4)  |
| 01. Toba                          | -                                  | -                       | -  |
| 02. Meliau                        | 389 648                            | 3 110                   | 3 537                                      |
| 03. Kapuas                        | 4 625 126                          | -                       | 128 048                                    |
| 04. Mukok                         | 216 779                            | -                       | 7 428                                      |
| 05. Jangkang                      | 156 876                            | 475                     | 1 350                                      |
| 06. Bonti                         | 122 065                            | -                       | 2 224                                      |
| 07. Parindu                       | 343 311                            | -                       | 1 018                                      |
| 08. Tayan Hilir                   | 150 960                            | 683                     | 2 634                                      |
| 09. Balai                         | 114 621                            | -                       | 3 510                                      |
| 10. Tayan Hulu                    | 330 735                            | 204                     | 2 920                                      |
| 11. Kembayan                      | 232 697                            | 3 110                   | 1 692                                      |
| 12. Beduai                        | 30 807                             | 291                     | 164  |
| 13. Noyan                         | -                                  | -                       | -  |
| 14. Sekayam                       | 1 945 782                          | 805                     | 38 689                                     |
| 15. Entikong                      | 979 735                            | 620                     | 18 049                                     |
| <b>Jumlah / Total 2020</b>        | <b>9 639 142</b>                   | <b>9 298</b>            | <b>211 263</b>                             |
| <b>2019</b>                       | <b>8 845 297</b>                   | <b>9 001</b>            | <b>197 768</b>                             |
| <b>2018</b>                       | <b>7 040 407</b>                   | <b>10 767</b>           | <b>196 668</b>                             |

Lanjutan Tabel/Continued Table 6.2.4

| Kecamatan/<br>Subdistrict  | Pemerintahan/<br>Government | Usaha/Industri<br>(Kecil, Menengah, dan<br>Besar)/ Industry | Jumlah/<br>Total  |
|----------------------------|-----------------------------|---|-------------------|
| (1)                        | (5)                         | (6)   | (7)               |
| 01. Toba                   | -                           | -   | -                 |
| 02. Meliau                 | 2 079                       | 50 156  | 448 530           |
| 03. Kapuas                 | 463 092                     | 1 585 764   | 6 802 030         |
| 04. Mukok                  | 10 003                      | -   | 234 210           |
| 05. Jangkang               | 5 901                       | 10 490  | 175 092           |
| 06. Bonti                  | 6 391                       | 213   | 130 893           |
| 07. Parindu                | -                           | 167 695   | 512 024           |
| 08. Tayan Hilir            | 6 363                       | 75 117  | 235 757           |
| 09. Balai                  | 10 717                      | 47 087  | 175 935           |
| 10. Tayan Hulu             | 16 345                      | 63 320  | 413 524           |
| 11. Kembayan               | 5 229                       | 24 525  | 267 253           |
| 12. Beduai                 | 924                         | -   | 32 186            |
| 13. Noyan                  | -                           | -   | -                 |
| 14. Sekayam                | 12 292                      | 357 677   | 2 355 245         |
| 15. Entikong               | 98 518                      | 73 424  | 1 170 346         |
| <b>Jumlah / Total 2020</b> | <b>637 854</b>              | <b>2 455 468</b>  | <b>12 953 025</b> |
| <b>2019</b>                | <b>570 038</b>              | <b>2 628 718</b>  | <b>12 250 822</b> |
| <b>2018</b>                | <b>478 802</b>              | <b>2 291 113</b>  | <b>10 017 757</b> |

Sumber : PDAM Kabupaten Sanggau /

Source : Local Water Supply Utility of Sanggau Regency

**Tabel**  
**Table** 6.2.5**Banyaknya Air Minum yang Terjual Menurut Kelompok dan Kecamatan di Kabupaten Sanggau (m<sup>3</sup>), 2020**  
**Number of Water Sold by Group of Customers and Subdistrict in Sanggau Regency (m<sup>3</sup>), 2020**

| Kecamatan/<br>Subdistrict  | Rumah Tangga/<br>Household | Umum/<br>Public | Badan Sosial/<br>Social Foundation |
|----------------------------|----------------------------|-----------------|------------------------------------|
| (1)                        | (2)                        | (3)             | (4)                                |
| 01. T o b a                | -                          | -               | -                                  |
| 02. M e l i a u            | 141 139                    | 2 372           | 4 946                              |
| 03. K a p u a s            | 1 351 525                  | 75 036          | -                                  |
| 04. M u k o k              | 71 190                     | 4 112           | -                                  |
| 05. J a n g k a n g        | 62 440                     | 580             | 1 085                              |
| 06. B o n t i              | 39 713                     | 1 459           | -                                  |
| 07. P a r i n d u          | 81 641                     | 699             | -                                  |
| 08. T a y a n H i l i r    | 55 850                     | 1 839           | 650                                |
| 09. B a l a i              | 43 106                     | 2 663           | -                                  |
| 10. T a y a n H u l u      | 107 157                    | 1 984           | 195                                |
| 11. K e m b a y a n        | 81 546                     | 1 195           | 3 975                              |
| 12. B e d u a i            | 13 971                     | 122             | 246                                |
| 13. N o y a n              | -                          | -               | -                                  |
| 14. S e k a y a m          | 560 617                    | 23 727          | 1 176                              |
| 15. E n t i k o n g        | 289 606                    | 10 909          | 839                                |
| <b>Jumlah / Total 2020</b> | <b>2 899 501</b>           | <b>126 697</b>  | <b>13 112</b>                      |
| <b>2019</b>                | <b>2 775 631</b>           | <b>11 592</b>   | <b>122 772</b>                     |
| <b>2018</b>                | <b>2 250 258</b>           | <b>13 315</b>   | <b>120 340</b>                     |



Lanjutan Tabel/Continued Table 6.2.5

| Kecamatan/<br>Subdistrict  | Pemerintahan/<br>Government | Usaha/Industri<br>(Kecil, Menengah, dan<br>Besar)/ Industry | Jumlah/<br>Total |
|----------------------------|-----------------------------|---|------------------|
| (1)                        | (5)                         | (6)   | (7)              |
| 01. Toba                   | -                           | -   | -                |
| 02. Meliau                 | 150                         | 5 579   | 154 186          |
| 03. Kapuas                 | 30 048                      | 124 202   | 1 580 811        |
| 04. Mukok                  | 820                         | -   | 76 122           |
| 05. Jangkang               | 630                         | 1 210   | 65 945           |
| 06. Bonti                  | 642                         | 4   | 41 818           |
| 07. Parindu                | -                           | 15 246  | 97 586           |
| 08. Tayan Hilir            | 555                         | 6 836   | 65 730           |
| 09. Balai                  | 1 078                       | 4 072   | 50 919           |
| 10. Tayan Hulu             | 1 295                       | 5 449   | 116 080          |
| 11. Kembayan               | 374                         | 1 934   | 89 024           |
| 12. Beduai                 | 100                         | -   | 14 439           |
| 13. Noyan                  | -                           | -   | -                |
| 14. Sekayam                | 919                         | 30 485  | 616 924          |
| 15. Entikong               | 6 272                       | 5 749   | 313 375          |
| <b>Jumlah / Total 2020</b> | <b>42 883</b>               | <b>200 766</b>  | <b>3 282 959</b> |
| <b>2019</b>                | <b>38 590</b>               | <b>232 055</b>  | <b>3 180 640</b> |
| <b>2018</b>                | <b>32 842</b>               | <b>216 695</b>  | <b>2 633 450</b> |

Sumber : PDAM Kabupaten Sanggau /

Source : Local Water Supply Utility of Sanggau Regency

### 6.3 INDUSTRI INDUSTRY

**Tabel 6.3.1** Banyaknya Industri Dirinci Menurut Jenis dan Kecamatan di Kabupaten Sanggau, 2019-2020  
*Number of Industry by Type of Industry and Subdistrict in Sanggau Regency, 2019-2020*

| Kecamatan/<br>Subdistrict | Jenis Industri |      |           |           |                  |            |              |            |
|---------------------------|----------------|------|-----------|-----------|------------------|------------|--------------|------------|
|                           | Besar          |      | Menengah  |           | Kecil Non Formal |            | Kecil Formal |            |
|                           | 2019           | 2020 | 2019      | 2020      | 2019             | 2020       | 2019         | 2020       |
| (1)                       | (2)            | (3)  | (4)       | (5)       | (6)              | (7)        | (8)          | (9)        |
| 01. T o b a               | -              | -    | -         | -         | 20               | 20         | 3            | 4          |
| 02. M e l i a u           | -              | -    | -         | -         | 27               | 31         | 13           | 14         |
| 03. K a p u a s           | -              | -    | 1         | 4         | 127              | 156        | 159          | 168        |
| 04. M u k o k             | -              | -    | 1         | 1         | 24               | 23         | 10           | 12         |
| 05. J a n g k a n g       | -              | -    | -         | -         | 12               | 13         | 2            | 2          |
| 06. B o n t i             | -              | -    | 1         | 1         | 9                | 9          | 15           | 16         |
| 07. P a r i n d u         | -              | -    | -         | 1         | 29               | 52         | 29           | 38         |
| 08. T a y a n H i l i r   | -              | -    | 3         | 4         | 59               | 57         | 12           | 17         |
| 09. B a l a i             | -              | -    | 1         | 1         | 25               | 22         | 8            | 14         |
| 10. T a y a n H u l u     | -              | -    | 1         | -         | 39               | 40         | 16           | 21         |
| 11. K e m b a y a n       | -              | -    | -         | -         | 33               | 36         | 17           | 19         |
| 12. B e d u a i           | -              | -    | -         | -         | 6                | 6          | 9            | 9          |
| 13. N o y a n             | -              | -    | -         | -         | 37               | 36         | 3            | 4          |
| 14. S e k a y a m         | -              | -    | 2         | 5         | 48               | 41         | 62           | 68         |
| 15. E n t i k o n g       | -              | -    | -         | 1         | 7                | 9          | 18           | 20         |
| <b>Jumlah / Total</b>     | -              | -    | <b>10</b> | <b>18</b> | <b>502</b>       | <b>551</b> | <b>376</b>   | <b>426</b> |

Sumber : Dinas Perindustrian, Perdagangan, Koperasi, dan UKM Kabupaten Sanggau /  
Source : Regional Office of Industry, Trade, Cooperative, and SME of Sanggau Regency

**Tabel**  
**Table** 6.3.2**Banyaknya Usaha dan Jumlah Tenaga Kerja pada Industri Kecil Non Formal Menurut Jenisnya di Kabupaten Sanggau, 2019-2020**  
**Number of Industry and Worker at Non Formal Small Industry in Sanggau Regency by Type, 2019-2020**

| Kode KBLI<br>2009 | Jenis Industri  | Jumlah Unit Usaha |      | Tenaga Kerja |      |
|-------------------|---|-------------------|------|--------------|------|
|                   |   | 2019              | 2020 | 2019         | 2020 |
| (1)               | (2)   | (3)               | (4)  | (5)          | (6)  |
| 10                | Industri Makanan  | 234               | 273  | 468          | 541  |
| 11                | Industri Minuman  | 20                | 23   | 38           | 43   |
| 12                | Industri Pengolahan Tembakau  | -                 | -    | -            | -    |
| 13                | Industri tekstil  | 9                 | 9    | 55           | 54   |
| 14                | Industri Pakaian Jadi   | 13                | 14   | 17           | 20   |
| 15                | Industri Kulit, Barang dari Kulit dan Alas Kaki   | 1                 | 1    | 8            | 8    |
| 16                | Industri Kayu, Barang dari Kayu dan Gabus (Tidak Termasuk Furnitur) dan Barang Anyaman dari Bambu, Rotan dan Sejenisnya | 100               | 108  | 292          | 318  |
| 17                | Industri Kertas dan Barang dari Kertas  | -                 | -    | -            | -    |
| 18                | Industri Pencetakan dan Reproduksi Media Rekaman  | 2                 | 3    | 7            | 10   |
| 19                | Industri Produk dari Batu Bara dan Pengilangan Minyak Bumi  | -                 | -    | -            | -    |
| 20                | Industri Bahan Kimia dan Barang dari Bahan Kimia  | 1                 | 1    | 3            | 3    |
| 21                | Industri Farmasi, Produk Obat Kimia dan Obat Tradisional  | 2                 | 4    | 5            | 7    |

Lanjutan Tabel/Continued Table 6.3.2

| Kode KBLI<br>2009   | Jenis Industri  | Jumlah Unit Usaha |            | Tenaga Kerja |              |
|---------------------|---|-------------------|------------|--------------|--------------|
|                     |   | 2019              | 2020       | 2019         | 2020         |
| (1)                 | (2)   | (3)               | (4)        | (5)          | (6)          |
| 22                  | Industri Karet, Barang dari Karet dan Plastik         | 6                 | 8          | 34           | 33           |
| 23                  | Industri Barang Galian Bukan Logam                    | 28                | 26         | 85           | 79           |
| 24                  | Industri Logam Dasar                                  | -                 | -          | -            | -            |
| 25                  | Industri Barang Logam, Bukan Mesin dan Peralatannya   | 38                | 36         | 103          | 95           |
| 26                  | Industri Komputer, Barang Elektronik dan Optik        | -                 | -          | -            | -            |
| 27                  | Industri Peralatan Listrik                            | -                 | -          | -            | -            |
| 28                  | Industri Mesin dan Perlengkapan ytdl                  | -                 | -          | -            | -            |
| 29                  | Industri Kendaraan Bermotor, Trailer dan Semi Trailer | -                 | -          | -            | -            |
| 30                  | Industri Alat Angkutan Lainnya                        | -                 | -          | -            | -            |
| 31                  | Industri Furnitur                                     | 41                | 34         | 144          | 110          |
| 32                  | Industri Pengolahan Lainnya                           | 7                 | 11         | 49           | 56           |
| 33                  | Jasa Reparasi dan Pemasangan Mesin dan Peralatan      | -                 | -          | -            | -            |
| <b>Jumlah/Total</b> |   | <b>502</b>        | <b>551</b> | <b>1 308</b> | <b>1 377</b> |

Sumber : Dinas Perindustrian, Perdagangan, Koperasi, dan UKM Kabupaten Sanggau /  
Source Regional Office of Industry, Trade, Cooperative, and SME of Sanggau Regency

**Tabel**  
**Table** 6.3.3

**Banyaknya Usaha dan Jumlah Tenaga Kerja pada Industri Kecil Formal Menurut Jenisnya di Kabupaten Sanggau, 2019-2020**  
*Number of Industry and Worker at Formal Small Industry in Sanggau Regency by Type, 2019-2020*

| Kode KBLI<br>2009 | Jenis Industri  | Jumlah Unit Usaha |      | Tenaga Kerja |      |
|-------------------|---|-------------------|------|--------------|------|
|                   |   | 2019              | 2020 | 2019         | 2020 |
| (1)               | (2)   | (3)               | (4)  | (5)          | (6)  |
| 10                | Industri Makanan  | 36                | 62   | 125          | 218  |
| 11                | Industri Minuman  | 54                | 60   | 188          | 202  |
| 12                | Industri Pengolahan Tembakau  | -                 | -    | -            | -    |
| 13                | Industri tekstil  | 12                | 11   | 41           | 33   |
| 14                | Industri Pakaian Jadi   | 44                | 57   | 105          | 129  |
| 15                | Industri Kulit, Barang dari Kulit dan Alas Kaki   | -                 | 1    | -            | 4    |
| 16                | Industri Kayu, Barang dari Kayu dan Gabus (Tidak Termasuk Furnitur) dan Barang Anyaman dari Bambu, Rotan dan Sejenisnya | 76                | 76   | 423          | 424  |
| 17                | Industri Kertas dan Barang dari Kertas  | -                 | -    | -            | -    |
| 18                | Industri Pencetakan dan Reproduksi Media Rekaman  | 49                | 49   | 245          | 225  |
| 19                | Industri Produk dari Batu Bara dan Pengilangan Minyak Bumi  | -                 | -    | -            | -    |
| 20                | Industri Bahan Kimia dan Barang dari Bahan Kimia  | 1                 | 2    | 3            | 13   |
| 21                | Industri Farmasi, Produk Obat Kimia dan Obat Tradisional  | -                 | -    | -            | -    |

Lanjutan Tabel/Continued Table 6.3.3

| Kode KBLI<br>2009   | Jenis Industri  | Jumlah Unit Usaha |            | Tenaga Kerja |              |
|---------------------|---|-------------------|------------|--------------|--------------|
|                     |   | 2019              | 2020       | 2019         | 2020         |
| (1)                 | (2)   | (3)               | (4)        | (5)          | (6)          |
| 22                  | Industri Karet, Barang dari Karet dan Plastik         | 6                 | 5          | 22           | 18           |
| 23                  | Industri Barang Galian Bukan Logam                    | 14                | 11         | 45           | 39           |
| 24                  | Industri Logam Dasar                                  | -                 | -          | -            | -            |
| 25                  | Industri Barang Logam, Bukan Mesin dan Peralatannya   | 25                | 25         | 86           | 87           |
| 26                  | Industri Komputer, Barang Elektronik dan Optik        | -                 | -          | -            | -            |
| 27                  | Industri Peralatan Listrik                            | 1                 | 1          | 5            | 5            |
| 28                  | Industri Mesin dan Perlengkapan ytdl                  | 1                 | 1          | 4            | 3            |
| 29                  | Industri Kendaraan Bermotor, Trailer dan Semi Trailer | -                 | -          | -            | -            |
| 30                  | Industri Alat Angkutan Lainnya                        | -                 | -          | -            | -            |
| 31                  | Industri Furnitur                                     | 26                | 33         | 94           | 116          |
| 32                  | Industri Pengolahan Lainnya                           | 20                | 20         | 41           | 48           |
| 33                  | Jasa Reparasi dan Pemasangan Mesin dan Peralatan      | 11                | 12         | 28           | 23           |
| <b>Jumlah/Total</b> |   | <b>376</b>        | <b>426</b> | <b>1 455</b> | <b>1 587</b> |

Sumber : Dinas Perindustrian, Perdagangan, Koperasi, dan UKM Kabupaten Sanggau /  
Source : Regional Office of Industry, Trade, Cooperative, and SME of Sanggau Regency

**Tabel**  
**Table** 6.3.4**Banyaknya Usaha dan Jumlah Tenaga Kerja pada Industri Menengah Menurut Jenisnya di Kabupaten Sanggau, 2019-2020**  
*Number of Industry and Worker at Medium Industry in Sanggau Regency by Type, 2019-2020*

| Kode KBLI<br>2009 | Jenis Industri  | Jumlah Unit Usaha |      | Tenaga Kerja |      |
|-------------------|---|-------------------|------|--------------|------|
|                   |   | 2019              | 2020 | 2019         | 2020 |
| (1)               | (2)   | (3)               | (4)  | (5)          | (6)  |
| 10                | Industri Makanan  | 2                 | 4    | 92           | 83   |
| 11                | Industri Minuman  | 1                 | 1    | 25           | 30   |
| 12                | Industri Pengolahan Tembakau  | -                 | -    | -            | -    |
| 13                | Industri tekstil  | -                 | -    | -            | -    |
| 14                | Industri Pakaian Jadi   | -                 | -    | -            | -    |
| 15                | Industri Kulit, Barang dari Kulit dan Alas Kaki   | -                 | -    | -            | -    |
| 16                | Industri Kayu, Barang dari Kayu dan Gabus (Tidak Termasuk Furnitur) dan Barang Anyaman dari Bambu, Rotan dan Sejenisnya | 3                 | 4    | 82           | 92   |
| 17                | Industri Kertas dan Barang dari Kertas  | -                 | -    | -            | -    |
| 18                | Industri Pencetakan dan Reproduksi Media Rekaman  | 3                 | 3    | 63           | 63   |
| 19                | Industri Produk dari Batu Bara dan Pengilangan Minyak Bumi  | -                 | -    | -            | -    |
| 20                | Industri Bahan Kimia dan Barang dari Bahan Kimia  | 1                 | 1    | 200          | 5    |
| 21                | Industri Farmasi, Produk Obat Kimia dan Obat Tradisional  | -                 | -    | -            | -    |

Lanjutan Tabel/*Continued Table 6.3.4*

| Kode KBLI<br>2009   | Jenis Industri  | Jumlah Unit Usaha |           | Tenaga Kerja |            |
|---------------------|---|-------------------|-----------|--------------|------------|
|                     |   | 2019              | 2020      | 2019         | 2020       |
| (1)                 | (2)   | (3)               | (4)       | (5)          | (6)        |
| 22                  | Industri Karet, Barang dari Karet dan Plastik         | -                 | -         | -            | -          |
| 23                  | Industri Barang Galian Bukan Logam                    | -                 | -         | -            | -          |
| 24                  | Industri Logam Dasar                                  | -                 | 2         | -            | 30         |
| 25                  | Industri Barang Logam, Bukan Mesin dan Peralatannya   | -                 | -         | -            | -          |
| 26                  | Industri Komputer, Barang Elektronik dan Optik        | -                 | -         | -            | -          |
| 27                  | Industri Peralatan Listrik                            | -                 | 1         | -            | 4          |
| 28                  | Industri Mesin dan Perlengkapan ytdl                  | -                 | -         | -            | -          |
| 29                  | Industri Kendaraan Bermotor, Trailer dan Semi Trailer | -                 | -         | -            | -          |
| 30                  | Industri Alat Angkutan Lainnya                        | -                 | -         | -            | -          |
| 31                  | Industri Furnitur                                     | -                 | -         | -            | -          |
| 32                  | Industri Pengolahan Lainnya                           | -                 | 1         | -            | 25         |
| 33                  | Jasa Reparasi dan Pemasangan Mesin dan Peralatan      | -                 | 1         | -            | 5          |
| <b>Jumlah/Total</b> |   | <b>10</b>         | <b>18</b> | <b>462</b>   | <b>337</b> |

Sumber : Dinas Perindustrian, Perdagangan, Koperasi, dan UKM Kabupaten Sanggau /  
 Source : Regional Office of Industry, Trade, Cooperative, and SME of Sanggau Regency



## 6.4 PERTAMBANGAN MINING

**Tabel**  
**Table** 6.4.1

**Daftar Nama Perusahaan yang Memiliki Izin Usaha  
Pertambangan (IUP) Menurut Kecamatan di Kabupaten  
Sanggau, 2020**  
*Companies Who Has Mining License by Subdistrict in  
Sanggau Regency, 2020*

| Bahan Galian/ Mineral    | Perusahaan/<br>Company                  | IUP/<br>Mining License | Kecamatan/<br>Subdistrict          |
|--------------------------|---|------------------------|------------------------------------|
| (1)                      | (2)                                     | (3)                    | (4)                                |
| ANDESIT                  | CV BORNEO JAYA SENTOSA                  | OPERASI PRODUKSI       | SEKAYAM                            |
| BARIT                    | PT. MAHAKAM MAINING DEVELOPMENT         | EKSPLORASI             | SEKAYAM                            |
| BATU GUNUNG QUARRY BESAR | CV ARTHA AGUNG BERSAMA (II)             | OPERASI PRODUKSI       | SEKAYAM                            |
|                          | CV ARTHA AGUNG BERSAMA (IV)             | OPERASI PRODUKSI       | NOYAN                              |
| BATUAN                   | CV HIBA ADITYA TAMBANG                  | OPERASI PRODUKSI       | SEKAYAM                            |
| BAUKSIT                  | PT. ALU SENTOSA                         | OPERASI PRODUKSI       | TOBA DAN MELIAU                    |
|                          | PT. ANEKA TAMBANG (Persero) Tbk (III)   | OPERASI PRODUKSI       | TAYAN HILIR, TOBA, DAN MELIAU      |
|                          | PT BINTANG TAYAN MINERAL                | OPERASI PRODUKSI       | TAYAN HILIR                        |
|                          | PT. BINTANGAR MAJU ABADI (I)            | OPERASI PRODUKSI       | TAYAN HILIR, TAYAN HULU, DAN BALAI |
|                          | PT BUMI KHATULISTIWA BAUKSIT            | OPERASI PRODUKSI       | MELIAU                             |
|                          | PT BUMI PETRA SEJAHTERA                 | OPERASI PRODUKSI       | TAYAN HILIR                        |
|                          | PT BUMIRAYA UTAMA INDUSTRIES LOGAM (I)  | OPERASI PRODUKSI       | TOBA                               |
|                          | PT BUMIRAYA UTAMA INDUSTRIES LOGAM (II) | EKSPLORASI             | TAYAN HILIR                        |
|                          | PT CAHAYA KAPUAS TAYAN                  | OPERASI PRODUKSI       | TOBA                               |
|                          | PT CASANAMATRA KENCANA                  | OPERASI PRODUKSI       | TAYAN HULU DAN BALAI               |
|                          | PT DANPAC RESOURCES                     | OPERASI PRODUKSI       | TAYAN HILIR                        |
|                          | PT DINAMIKA SEJAHTERA MANDIRI           | OPERASI PRODUKSI       | TOBA                               |
| PT ENERGI BARA LESTARI   | OPERASI PRODUKSI                        | TAYAN HILIR DAN BALAI  |                                    |
| PT KALBAR BUMI PERKASA   | OPERASI PRODUKSI                        | TAYAN HILIR DAN MELIAU |                                    |

Lanjutan Tabel/Continued Table 6.4.1

| Bahan Galian/ Mineral | Perusahaan/<br>Company         | IUP/<br>Mining License | Kecamatan/<br>Subdistrict     |
|-----------------------|--------------------------------|------------------------|-------------------------------|
| (1)                   | (2)                            | (3)                    | (4)                           |
| BAUKSIT               | PT. KALMIN SENTOSA             | OPERASI PRODUKSI       | TOBA                          |
|                       | PT. KAPUAS BARA MINERAL        | OPERASI PRODUKSI       | TAYAN HILIR DAN BALAI         |
|                       | PT KURNIA JAYA RAYA (I)        | OPERASI PRODUKSI       | TOBA, TAYAN HILIR, DAN MELIAU |
|                       | PT KURNIA JAYA RAYA (II)       | OPERASI PRODUKSI       | TOBA DAN MELIAU               |
|                       | PT KURNIA JAYA RAYA (III)      | OPERASI PRODUKSI       | TOBA                          |
|                       | PT KURNIA JAYA RAYA (IV)       | EKSPLORASI             | TOBA                          |
|                       | PT MAHKOTA KARYA UTAMA         | OPERASI PRODUKSI       | TAYAN HILIR                   |
|                       | PT MANDARA PRIMA NUSANTARA     | OPERASI PRODUKSI       | MELIAU                        |
|                       | PT MEGA CITRA UTAMA            | OPERASI PRODUKSI       | MELIAU                        |
|                       | PT PALOAN MAJU ABADI           | OPERASI PRODUKSI       | MELIAU                        |
|                       | PT PERSADA BUANA GEMILANG      | OPERASI PRODUKSI       | MELIAU                        |
|                       | PT PERSADA PRATAMA CEMERLANG   | OPERASI PRODUKSI       | MELIAU                        |
|                       | PT QUALITY SUKSES SEJAHTERA    | OPERASI PRODUKSI       | TAYAN HILIR                   |
|                       | PT QUATRA ALGIS MINING         | OPERASI PRODUKSI       | MELIAU                        |
|                       | PT VISITAMA                    | OPERASI PRODUKSI       | MELIAU                        |
|                       | PT ANUGRAH MITRA GRAHA MINERAL | OPERASI PRODUKSI       | KAPUAS                        |
| BIJIH BESI            | PT MEGA KARYA DWIPA            | OPERASI PRODUKSI       | BONTI                         |
| EMAS                  | PT ADINACO SERASI              | EKSPLORASI             | ENTIKONG & SEKAYAM            |
|                       | PT BANGUN ASIA MANDIRI         | OPERASI PRODUKSI       | SEKAYAM                       |
|                       | PT BINTANG BARITO JAYA         | OPERASI PRODUKSI       | SEKAYAM                       |
|                       | PT FAJAR CEMERLANG INDOMULYA   | OPERASI PRODUKSI       | SEKAYAM & ENTIKONG            |
|                       | PT MEGA MALINDO                | OPERASI PRODUKSI       | ENTIKONG                      |
|                       | PT MITRA DAYA KALIMANTAN       | OPERASI PRODUKSI       | JANGKANG & KETUNGAU HULU      |

Lanjutan Tabel/*Continued Table 6.4.1*

| Bahan Galian/ Mineral | Perusahaan/<br>Company         | IUP/<br>Mining License | Kecamatan/<br>Subdistrict |
|-----------------------|--------------------------------|------------------------|---------------------------|
| (1)                   | (2)                            | (3)                    | (4)                       |
| EMAS                  | PT MITRA ENERGI PETRONUSA      | OPERASI PRODUKSI       | JANGKANG                  |
|                       | PT SATRIA PRATAMA MANDIRI (1)  | OPERASI PRODUKSI       | KAPUAS DAN MUKOK          |
|                       | PT SEKAYAM INTILESTARI MINERAL | OPERASI PRODUKSI       | SEKAYAM DAN NOYAN         |
|                       | PT SEKO INTI LESTARI           | OPERASI PRODUKSI       | SEKAYAM                   |
|                       | PT SETIA MINERAL RESOURCES     | OPERASI PRODUKSI       | SEKAYAM DAN NOYAN         |
| GRANIT                | PT TRANS SULAWESI TENGGARA     | OPERASI PRODUKSI       | JANGKANG                  |
|                       | PT AKAR PONDASI RIZKY          | OPERASI PRODUKSI       | TAYAN HULU                |
|                       | CV BANGUN CIPTA BORNEO         | OPERASI PRODUKSI       | SEKAYAM                   |
|                       | CV GUNUNG MAZMUR JAYA          | OPERASI PRODUKSI       | TAYAN HULU                |
|                       | CV GUNUNG SEMAWOENG            | OPERASI PRODUKSI       | TAYAN HULU                |
|                       | PT ILHAM RIZKI PERDANA         | OPERASI PRODUKSI       | SEKAYAM                   |
|                       | CV JAYA MAKMUR LESTARI         | OPERASI PRODUKSI       | TAYAN HILIR               |
|                       | CV KARYA GEMILANG              | EKSPLORASI             | TAYAN HULU                |
|                       | PT KARYA SUMBER ALAM PERKASA   | OPERASI PRODUKSI       | TAYAN HULU                |
|                       | PT KARYA SUMBER ALAM PRATAMA   | OPERASI PRODUKSI       | TAYAN HILIR               |
|                       | CV KIAT SUKSES ANDALAN PERKASA | EKSPLORASI             | TAYAN HULU                |
|                       | CV KUDA TERBANG PERKASA        | OPERASI PRODUKSI       | TAYAN HULU                |
|                       | CV LINTAS BORNEO PERKASA       | OPERASI PRODUKSI       | SEKAYAM                   |
|                       | CV PUNCAK BORNEO               | OPERASI PRODUKSI       | TAYAN HULU                |
|                       | CV TAMING SARI                 | OPERASI PRODUKSI       | TAYAN HULU                |
| CV YASA QUARINDO      | OPERASI PRODUKSI               | TAYAN HULU             |                           |

Lanjutan Tabel/*Continued Table 6.4.1*

| Bahan Galian/ <i>Mineral</i> | Perusahaan/ <i>Company</i>     | IUP/ <i>Mining License</i> | Kecamatan/ <i>Subdistrict</i> |
|------------------------------|--------------------------------|----------------------------|-------------------------------|
| (1)                          | (2)                            | (3)                        | (4)                           |
| PASIR                        | PT TRIARTHA PILAR HUTAMA (II)  | EKSPLORASI                 | TAYAN HILIR                   |
|                              | CV ANUGERAH BUMI ALAM          | EKSPLORASI                 | ENTIKONG                      |
|                              | CV ANUGRAH BUMI BORNEO         | OPERASI PRODUKSI           | BEDUAI                        |
|                              | SDR AR. IRHAM                  | EKSPLORASI                 | TAYAN HILIR                   |
|                              | PT BINTANG ALAM KHATULISTIWA   | EKSPLORASI                 | TOBA                          |
|                              | PT BINTANG PASIR KALIMANTAN    | EKSPLORASI                 | TOBA                          |
|                              | CV BORNEO JAYA SENTOSA (II)    | OPERASI PRODUKSI           | TAYAN HILIR                   |
|                              | CV BUKIT MINERAL               | EKSPLORASI                 | TAYAN HILIR                   |
|                              | PT CATUR SUKSES INDONESIA (II) | EKSPLORASI                 | SUNGAI RAYA DAN TOBA          |
|                              | SDR FEDRIK RANTI               | EKSPLORASI                 | TOBA                          |
|                              | SDR FRANSISKA PEMILIANI        | EKSPLORASI                 | TOBA                          |
|                              | SDR HENDRA                     | OPERASI PRODUKSI           | KAPUAS                        |
|                              | CV HIJAU LESTARI (I)           | OPERASI PRODUKSI           | TAYAN HILIR                   |
|                              | CV HIJAU LESTARI (II)          | EKSPLORASI                 | MELIAU                        |
|                              | PT HULU SUNGAI JAMBU (II)      | EKSPLORASI                 | TOBA DAN SUNGAI RAYA          |
|                              | CV IQBAL AGUNG MANDIRI         | OPERASI PRODUKSI           | TAYAN HILIR                   |
|                              | CV JAYA MANGGALA               | EKSPLORASI                 | TOBA                          |
|                              | SDR JHONNIE                    | OPERASI PRODUKSI           | TAYAN HILIR DAN TOBA          |
|                              | CV LEANDRA INTAN NUSANTARA     | EKSPLORASI                 | TOBA                          |
|                              | SDR LEO SETIAWAN NUR           | EKSPLORASI                 | TOBA                          |
|                              | SDR LIE KIM MAW                | OPERASI PRODUKSI           | KAPUAS                        |
|                              | CV MAJU JAYA MAKMUR            | OPERASI PRODUKSI           | TOBA                          |
|                              | CV MUARA MITRA SEJATI          | OPERASI PRODUKSI           | TAYAN HILIR                   |

Lanjutan Tabel/*Continued Table 6.4.1*

| Bahan Galian/ Mineral | Perusahaan/<br>Company          | IUP/<br>Mining License | Kecamatan/<br>Subdistrict         |
|-----------------------|---------------------------------|------------------------|-----------------------------------|
| (1)                   | (2)                             | (3)                    | (4)                               |
| PASIR                 | CV MULTI REJEKI MINERAL (I)     | EKSPLORASI             | SEKAYAM                           |
|                       | PT PASIR ALAM KALIMANTAN (II)   | OPERASI PRODUKSI       | TOBA                              |
|                       | PT PERSADA ALAM BORNEO          | OPERASI PRODUKSI       | TAYAN HILIR DAN TOBA              |
|                       | PT SAHABAT UTAMA MANDIRI JAYA   | OPERASI PRODUKSI       | ENTIKONG                          |
|                       | CV SEGORO WEDI                  | EKSPLORASI             | TAYAN HULU                        |
|                       | PT SINAR REZEKI MINERAL (I)     | OPERASI PRODUKSI       | TAYAN HILIR                       |
|                       | SDR SOLIHIN                     | EKSPLORASI             | TAYAN HILIR                       |
|                       | CV TANJUNGPURA BRANA SAKTI (II) | EKSPLORASI             | KETUNGAU HULU                     |
|                       | CV TRISULA NUSA MINERAL (II)    | EKSPLORASI             | BALAI DAN TAYAN HILIR             |
|                       | CV SARANA MINERAL               | EKSPLORASI             | MELIAU                            |
|                       | CV TAYAN KAPUAS MINERAL         | EKSPLORASI             | TAYAN HILIR MELIAU                |
|                       | CV CAKRAWALA BANGUN PERKASA     | EKSPLORASI             | TAYAN HILIR DAN SUNGAI RAYA       |
|                       | CV BRAVO BUANA (II)             | OPERASI PRODUKSI       | TAYAN HILIR, TOBA DAN SUNGAI RAYA |
| SIRTU                 | CV ARTHA AGUNG BERSAMA (III)    | OPERASI PRODUKSI       | SEKAYAM                           |
| TANAH                 | CV CIPTA KARYA MAKMUR           | OPERASI PRODUKSI       | TAYAN HILIR                       |
|                       | PT SERAWAI JAYA MAKMUR (I)      | OPERASI PRODUKSI       | TAYAN HILIR                       |
|                       | SDR ANDI M. SYAFFE'IE           | OPERASI PRODUKSI       | TAYAN HILIR                       |

**Lanjutan Tabel/Continued Table 6.4.1**

| <b>Bahan Galian/ Mineral</b> | <b>Perusahaan/<br/>Company</b> | <b>IUP/<br/>Mining License</b> | <b>Kecamatan/<br/>Subdistrict</b> |
|------------------------------|--------------------------------|--------------------------------|-----------------------------------|
| <b>(1)</b>                   | <b>(2)</b>                     | <b>(3)</b>                     | <b>(4)</b>                        |
| ZIKRON                       | PT BOMA PRASADA                | OPERASI PRODUKSI               | KAPUAS                            |
|                              | PT BUANA TUNGGAL DAYA          | EKSPLORASI                     | TAYAN HILIR                       |
|                              | CV CITRA PERMATA INDO          | EKSPLORASI                     | TAYAN HILIR                       |
|                              | CV KALBAR KARYA ENERGI         | EKSPLORASI                     | MELIAU DAN KAPUAS                 |
|                              | CV KALBAR WISESA TAMBANG       | EKSPLORASI                     | TAYAN HILIR                       |
|                              | CV MANDIRI ENERGI SEJAHTERA    | EKSPLORASI                     | MELIAU                            |
|                              | PT SERAWAI JAYA MAKMUR (II)    | EKSPLORASI                     | TAYAN HILIR                       |
|                              | PT SUNGAI BATU INDAH (I)       | OPERASI PRODUKSI               | KAPUAS                            |
|                              | PT SATRIA PRATAMA MANDIRI (II) | EKSPLORASI                     | MUKOK                             |

Sumber : Dinas Penanaman Modal dan Pelayanan Terpadu Satu Pintu Kabupaten Sanggau /  
 Source : Regional Office of Investment and One Door Integrated Service of Sanggau Regency

# PARIWISATA TOURISM

# 7

Jumlah Objek Pariwisata Tahun 2020  
NUMBER OF TOURISM OBJECT, 2020

57



Objek Wisata Alam  
NATURAL ATTRACTIONS



Objek Wisata Budaya  
CULTURAL ATTRACTIONS

26

27



Cagar Budaya  
CULTURAL HERITAGE



Terdapat  
THERE ARE

# 29

Air Terjun  
WATERFALL

di Kabupaten Sanggau  
IN SANGGAU REGENCY







**PENJELASAN TEKNIS**

1. Wisatawan mancanegara (wisman) ialah setiap pengunjung yang mengunjungi suatu negara di luar tempat tinggalnya, didorong oleh satu atau beberapa keperluan tanpa bermaksud memperoleh penghasilan di tempat yang dikunjungi dan lamanya kunjungan tersebut tidak lebih dari satu tahun (12 bulan). Definisi ini mencakup 2 (dua) kategori wisatawan mancanegara, yaitu :
  - a. Wisatawan (turis) ialah setiap pengunjung seperti definisi di atas yang tinggal paling sedikit 24 jam, akan tetapi tidak lebih dari 1 (satu) tahun di tempat yang dikunjungi, dengan maksud antara lain: berlibur, rekreasi, olah raga, bisnis, menghadiri pertemuan, studi, dan kunjungan dengan alasan kesehatan.
  - b. Excursionist ialah setiap pengunjung seperti definisi di atas yang tinggal kurang dari 24 jam di tempat yang dikunjungi (termasuk "Cruise passengers"). Cruise Passengers ialah setiap pengunjung yang tiba di suatu negara di mana mereka tidak menginap di akomodasi yang tersedia di negara tersebut, misalnya dengan kapal laut.

**TECHNICAL NOTES**

1. *An International Visitor is any person visiting a country other than his usual place of residence for any reason other than for earning income in the country visited, and the length of stay is no more than one year (12 months). This definition covers two categories of foreign visitors, namely :*
  - a. *"Tourist" is any visitor staying for at least 24 hours, but no more than one year, in the country visited, with the intention of visiting, and for any of these purposes: Pleasure, recreation and sports, Business, visiting friends and relatives, missions, attending meetings, conferences, visit for health reasons and study.*
  - b. *"Excursionist" is any visitor staying less than 24 hours in the country visited including, "Cruise Passengers"; i.e. visitors arriving in a country without staying in any accommodation available in the visited country.*

2. Rata-rata lama tinggal adalah rata-rata waktu tinggal wisatawan mancanegara di Indonesia untuk satu kali kunjungan
  3. Usaha penyediaan akomodasi adalah usaha yang menyediakan pelayanan penginapan yang dapat dilengkapi dengan pelayanan pariwisata lainnya. Usaha penyediaan akomodasi dapat berupa hotel, vila, pondok wisata, bumi perkemahan, persinggahan karavan, dan akomodasi lainnya yang digunakan untuk tujuan pariwisata.
  4. Hotel adalah penyediaan akomodasi secara harian berupa kamar-kamar di dalam satu bangunan yang dapat dilengkapi dengan jasa pelayanan makan dan minum, kegiatan hiburan dan atau fasilitas lainnya. Hotel terdiri dari hotel berbintang dan hotel non-bintang.
  5. Hotel bintang adalah usaha penyediaan jasa pelayanan penginapan, makan minum serta jasa lainnya bagi umum dengan menggunakan sebagian atau seluruh bangunan. Usaha ini dikelola secara komersial serta memenuhi ketentuan persyaratan sebagai hotel bintang (termasuk berlian) yang ditetapkan dalam surat keputusan instansi yang
2. *Average length of stay is the average stay duration of foreign visitor in Indonesia for one trip.*
  3. *The business of providing accommodation is a business that provides specialty services that can be equipped with other tourism services. It includes hotel, villa, cottage, camping, caravan stop, and other accommodation that are used for tourism purposes.*
  4. *Hotel is a daily supply of accommodation rooms within a building which can be equipped with eating and drinking services, entertainment activities and/or other facilities. Hotel consists of a classified hotel and a non-classified hotel.*
  5. *A star hotel is the business of providing an accommodation, eating and drinking as well as other services for the public by using a building or a part of a building. It is managed commercially and meets specified requirements as a star hotel (including diamonds) set forth in the decree of fostering agency. For example, five star hotel, four star hotel, and so on.*

membinaanya. Misalnya hotel bintang lima, hotel bintang empat dan seterusnya.

6. Tingkat penghunian kamar hotel adalah persentase banyaknya malam kamar yang dihuni terhadap banyaknya malam kamar yang tersedia.
6. *Room occupancy rate is the number of room-nights occupied divided by the number of room-nights available, multiplied by 100 percent.*
7. Rata-rata lamanya tamu menginap adalah banyaknya malam tempat tidur yang terpakai (malam tamu) dengan banyaknya tamu yang menginap di hotel atau akomodasi lainnya.
7. *Average length of stay is the number of bed-nights used (guest night) divided by the number of guests coming to spend the night at the accommodation.*

**ULASAN**

Kabupaten Sanggau berbatasan di sebelah utara dengan Malaysia Timur (Sarawak). Hal ini menjadi salah satu keuntungan tersendiri, baik dalam kegiatan perekonomian maupun kegiatan lain yang dapat menghasilkan devisa, seperti adanya kunjungan dari warga asing mancanegara melalui Pos Pemeriksaan Lintas Batas Negara (PLBN) Entikong. Kunjungan warga asing ini dapat berupa kunjungan usaha, wisata, kunjungan sosial budaya, kunjungan singkat, dan lainnya. Data mengenai kunjungan warga asing diperoleh melalui Survei Kunjungan Tamu Asing yang dikumpulkan oleh Kantor Imigrasi Entikong yang bekerja sama dengan Badan Pusat Statistik.

Pada tahun 2020, rata-rata jumlah kedatangan Warga Negara Indonesia (WNI) sebanyak 3.916 orang. Sedangkan rata-rata keberangkatan WNI sebanyak 2.770 orang.

Jumlah Kedatangan Warga Negara Asing (WNA) Pengunjung Singkat disajikan pada tabel 7.3. WNA yang datang sebagai pengunjung singkat mencapai 2.397 orang sepanjang tahun 2020.

**DESCRIPTION**

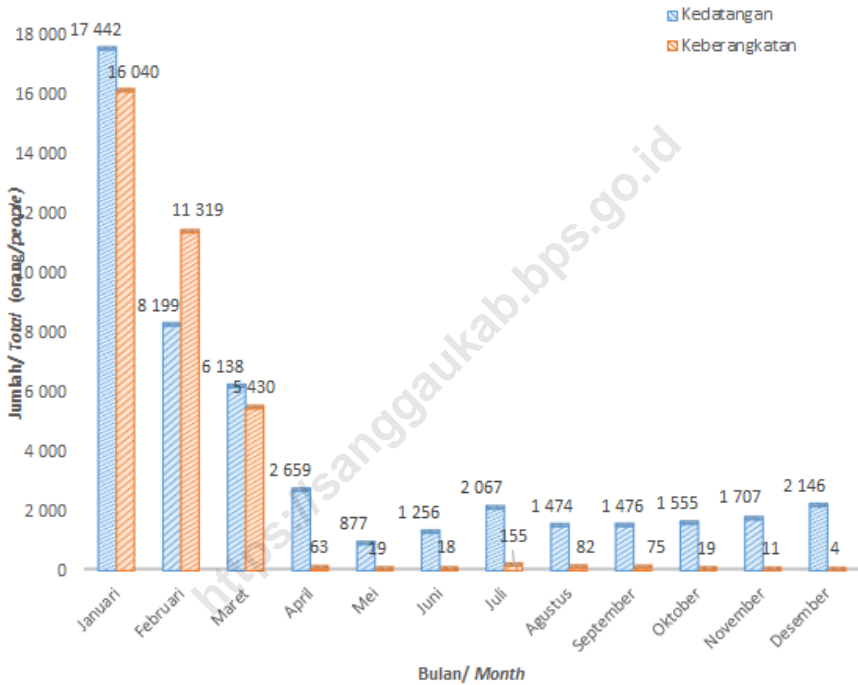
*Sanggau Regency is bordered by East Malaysia (Sarawak) on the north. This has become one of the advantages of its own, both in economic activities and other activities that can generate income, such as the visit of foreign nationals through Entikong Transboundary Check Point (PLBN). Those visits can be a business trip, travel, social and cultural visit, a short visit, and more. Data regarding those visits obtained through a Survey of Inbound-Outbound Tourism (VIOT) collected by the Immigration Office Entikong in collaboration with the Statistics Indonesia.*

*In 2020, the average number of Indonesian citizen arrivals through PLBN Entikong was about 3.916 persons, while the the average number of Indonesian citizen departure as many as 2.770 persons.*

*Number of Foreigners (WNA) Arrival with Short-Term Visit are presented in Table 7.3. Foreigners who come as Short-Term Visitors as many as 2.397 people throughout 2020.*

**Gambar 7**  
**Figures**

**Jumlah Kedatangan dan Keberangkatan WNI Melalui PLBN Entikong, 2020**  
**Number of Arrival and Departure of Indonesian Citizen Through Entikong Transboundary Check Point, 2020**



Sumber : Survei Inbound-Outbound Tourists/  
Source Inbound-Outbound Tourists Survey

**Tabel**  
**Table 7.1****Jumlah Rumah Makan/Restoran Menurut Kecamatan di  
Kabupaten Sanggau, 2017–2020**  
**Number of Restaurants by Subdistrict in Sanggau Regency,  
2017–2020**

| Kecamatan<br>Subdistrict | 2017       | 2018       | 2019       | 2020       |
|--------------------------|------------|------------|------------|------------|
| (1)                      | (2)        | (3)        | (4)        | (5)        |
| 01. Toba                 | 5          | 4          | 4          | 4          |
| 02. Meliau               | 42         | 34         | 35         | 35         |
| 03. Kapuas               | 61         | 145        | 145        | 145        |
| 04. Mukok                | 33         | 15         | 15         | 15         |
| 05. Jangkang             | 7          | 14         | 14         | 14         |
| 06. Bonti                | 4          | 10         | 10         | 10         |
| 07. Parindu              | 11         | 40         | 42         | 42         |
| 08. Tayan Hilir          | 22         | 89         | 90         | 90         |
| 09. Balai                | 17         | 40         | 40         | 40         |
| 10. Tayan Hulu           | 19         | 62         | 64         | 64         |
| 11. Kembayan             | 21         | 78         | 78         | 78         |
| 12. Beduai               | 3          | 3          | 3          | 3          |
| 13. Noyan                | 2          | 2          | 2          | 2          |
| 14. Sekayam              | 22         | 69         | 69         | 69         |
| 15. Entikong             | 24         | 27         | 28         | 28         |
| <b>Kabupaten Sanggau</b> | <b>293</b> | <b>632</b> | <b>639</b> | <b>639</b> |

Sumber : Dinas Perindustrian, Perdagangan, Koperasi, dan UKM Kabupaten Sanggau/  
Source : Regional Office of Industry, Trade, Cooperative, and SME of Sanggau Regency

**Tabel**  
**Table** 7.2**Jumlah Warga Negara Indonesia yang Melintas Menggunakan Pas Lintas Batas Entikong (PLBN), 2020**  
**Number of Indonesian Citizen who Pass using Entikong Border Crossing Checkpoint (EBCC), 2020**

| <b>Bulan/<br/>Month</b>    | <b>Tiba/ Arrival</b> | <b>Berangkat/ Departure</b> |
|----------------------------|----------------------|-----------------------------|
| <b>(1)</b>                 | <b>(2)</b>           | <b>(3)</b>                  |
| Januari / January          | 17 442               | 16 040                      |
| Februari / February        | 8 199                | 11 319                      |
| Maret / March              | 6 138                | 5 430                       |
| April / April*             | 2 659                | 63                          |
| Mei / May                  | 877                  | 19                          |
| Juni / June                | 1 256                | 18                          |
| Juli / July                | 2 067                | 155                         |
| Agustus / August           | 1 474                | 82                          |
| September / September      | 1 476                | 75                          |
| Oktober / October          | 1 555                | 19                          |
| November / November        | 1 707                | 11                          |
| Desember / December        | 2 146                | 4                           |
| <b>Rata-rata / Average</b> | <b>3 916</b>         | <b>2 770</b>                |

Sumber : Survei Inbound-Outbound Tourists/  
Source Inbound-Outbound Tourists Survey

**Tabel**  
**Table** 7.3**Jumlah Kedatangan WNA Pengunjung Singkat, 2020**  
**Number of Foreign Citizens with Short-Term Visit, 2020**

| <b>Bulan/<br/>Month</b> | <b>Kedatangan/ Arrival</b> |
|-------------------------|----------------------------|
| <b>(1)</b>              | <b>(8)</b>                 |
| Januari / January       | 1 079                      |
| Februari / February     | 858                        |
| Maret / March           | 449                        |
| April / April           | 2                          |
| Mei / May               | 0                          |
| Juni / June             | 4                          |
| Juli / July             | 1                          |
| Agustus / August        | 1                          |
| September / September   | 1                          |
| Oktober / October       | 0                          |
| November / November     | 2                          |
| Desember / December     | 0                          |
| <b>Jumlah / Total</b>   | <b>2 397</b>               |

Sumber : Survei Inbound-Outbound Tourists /  
Source : Inbound-Outbound Tourists Survey



**Tabel**  
**Table** 7.4

**Jumlah Keberangkatan Melalui Pos Pemeriksaan Lintas Batas Entikong Dirinci Menurut Paspor, 2019-2020**  
**Number of Departure from Entikong Transboundary Check Point by Type of Passport, 2019-2020**

| Bulan/<br>Month            | Keberangkatan/ Departure |              |             |      |         |      |
|----------------------------|--------------------------|--------------|-------------|------|---------|------|
|                            | Paspor Biasa             |              | SPLP Paspor |      | Lainnya |      |
|                            | 2019                     | 2020         | 2019        | 2020 | 2019    | 2020 |
| (1)                        | (2)                      | (3)          | (4)         | (5)  | (6)     | (7)  |
| Januari / January          | 16 801                   | 1 181        | -           | -    | -       | -    |
| Februari / February        | 12 367                   | 858          | -           | -    | -       | -    |
| Maret / March              | 14 083                   | 623          | -           | -    | -       | -    |
| April / April              | 9 311                    | 60           | -           | -    | -       | -    |
| Mei / May                  | 10 827                   | 13           | -           | -    | -       | -    |
| Juni / June                | 21 393                   | 11           | -           | -    | -       | -    |
| Juli / July                | 17 158                   | 29           | -           | -    | -       | -    |
| Agustus / August           | 11 824                   | 15           | -           | -    | -       | -    |
| September / September      | 11 822                   | 11           | -           | -    | -       | -    |
| Oktober / October          | 11 873                   | -            | -           | -    | -       | -    |
| November / November        | 8 205                    | 2            | -           | -    | -       | -    |
| Desember / December        | 17 370                   | -            | -           | -    | -       | -    |
| <b>Jumlah / Total</b>      | <b>163 034</b>           | <b>2 803</b> | -           | -    | -       | -    |
| <b>Rata-Rata / Average</b> | <b>13 586</b>            | <b>234</b>   | -           | -    | -       | -    |

Sumber : Survei Inbound-Outbound Tourists /  
Source Inbound-Outbound Tourists Survey

**Tabel**  
**Table 7.5****Jumlah Kedatangan Melalui Pos Pemeriksaan Lintas Batas Entikong Dirinci Menurut Paspor, 2019-2020**  
**Number of Arrival to Entikong Transboundary Check Point by Type of Pasport, 2019-2020**

| Bulan/<br>Month            | Kedatangan/ Arrival |               |             |      |         |      |
|----------------------------|---------------------|---------------|-------------|------|---------|------|
|                            | Paspor Biasa        |               | SPLP Paspor |      | Lainnya |      |
|                            | 2019                | 2020          | 2019        | 2020 | 2019    | 2020 |
| (1)                        | (2)                 | (3)           | (4)         | (5)  | (6)     | (7)  |
| Januari / January          | 11 191              | 17 442        | -           | -    | -       | -    |
| Februari / February        | 8 224               | 8 199         | -           | -    | -       | -    |
| Maret / March              | 9 550               | 6 138         | -           | -    | -       | -    |
| April / April              | 12 388              | 2 659         | -           | -    | -       | -    |
| Mei / May                  | 10 955              | 877           | -           | -    | -       | -    |
| Juni / June                | 13 189              | 1 256         | -           | -    | -       | -    |
| Juli / July                | 12 869              | 2 067         | -           | -    | -       | -    |
| Agustus / August           | 9 405               | 1 474         | -           | -    | -       | -    |
| September / September      | 9 143               | 1 476         | -           | -    | -       | -    |
| Oktober / October          | 9 431               | 1 555         | -           | -    | -       | -    |
| November / November        | 9 390               | 1 707         | -           | -    | -       | -    |
| Desember / December        | 15 365              | 2 146         | -           | -    | -       | -    |
| <b>Jumlah / Total</b>      | <b>131 100</b>      | <b>46 996</b> | -           | -    | -       | -    |
| <b>Rata-Rata / Average</b> | <b>10 925</b>       | <b>3 916</b>  | -           | -    | -       | -    |

Sumber : Survei Inbound-Outbound Tourists /  
Source Inbound-Outbound Tourists Survey

**Tabel**  
**Table** 7.6

**Jumlah Keberangkatan Melalui Pos Pemeriksaan Lintas Batas Entikong Dirinci Menurut Kebangsaan, 2020**  
**Number of Departure from Entikong Transboundary Check Point by Nationality, 2020**

| Bulan/<br>Month            | Keberangkatan / Departure |                          |                 |           |          |           | Jumlah       |
|----------------------------|---------------------------|--------------------------|-----------------|-----------|----------|-----------|--------------|
|                            | ASEAN                     | Asia<br>(Tanpa<br>ASEAN) | Timur<br>Tengah | Eropa     | Amerika  | Lainnya   |              |
| (1)                        | (2)                       | (3)                      | (4)             | (5)       | (6)      | (7)       | (9)          |
| Januari / January          | 1 097                     | 39                       | 1               | 24        | 2        | 18        | 1 181        |
| Februari / February        | 766                       | 44                       | 1               | 38        | 5        | 4         | 858          |
| Maret / March              | 602                       | 8                        | -               | 12        | -        | 1         | 623          |
| April / April              | 60                        | -                        | -               | -         | -        | -         | 60           |
| Mei / May                  | 13                        | -                        | -               | -         | -        | -         | 13           |
| Juni / June                | 11                        | -                        | -               | -         | -        | -         | 11           |
| Juli / July                | 29                        | -                        | -               | -         | -        | -         | 29           |
| Agustus / August           | 15                        | -                        | -               | -         | -        | -         | 15           |
| September / September      | 11                        | -                        | -               | -         | -        | -         | 11           |
| Oktober / October          | -                         | -                        | -               | -         | -        | -         | -            |
| November / November        | 2                         | -                        | -               | -         | -        | -         | 2            |
| Desember / December        | -                         | -                        | -               | -         | -        | -         | -            |
| <b>Jumlah / Total</b>      | <b>2 606</b>              | <b>91</b>                | <b>2</b>        | <b>74</b> | <b>7</b> | <b>23</b> | <b>2 803</b> |
| <b>Rata-Rata / Average</b> | <b>217</b>                | <b>8</b>                 | <b>0</b>        | <b>6</b>  | <b>2</b> | <b>2</b>  | <b>234</b>   |

Sumber : Survei Inbound-Outbound Tourists /  
Source : Inbound-Outbound Tourists Survey

**Tabel**  
**Table 7.7****Jumlah Kedatangan Melalui Pos Pemeriksaan Lintas Batas Entikong Dirinci Menurut Kebangsaan, 2020**  
**Number of Arrival to Entikong Transboundary Check Point by Nationality, 2020**

| Bulan/<br>Month            | Kedatangan / Arrival |                          |                 |           |           |           | Jumlah       |
|----------------------------|----------------------|--------------------------|-----------------|-----------|-----------|-----------|--------------|
|                            | ASEAN                | Asia<br>(Tanpa<br>ASEAN) | Timur<br>Tengah | Eropa     | Amerika   | Lainnya   |              |
| (1)                        | (2)                  | (3)                      | (4)             | (5)       | (6)       | (7)       | (9)          |
| Januari / January          | 957                  | 46                       |                 | 46        | 6         | 24        | 1 079        |
| Februari / February        | 767                  | 56                       | 1               | 21        | 11        | 2         | 858          |
| Maret / March              | 424                  | 8                        |                 | 14        | 2         | 1         | 449          |
| April / April              | 2                    | 0                        |                 | 0         | 0         | 0         | 2            |
| Mei / May                  | 0                    | 0                        |                 | 0         | 0         | 0         | 0            |
| Juni / June                | 4                    | 0                        |                 | 0         | 0         | 0         | 4            |
| Juli / July                | 1                    | 0                        |                 | 0         | 0         | 0         | 1            |
| Agustus / August           | 1                    | 0                        |                 | 0         | 0         | 0         | 1            |
| September / September      | 1                    | 0                        |                 | 0         | 0         | 0         | 1            |
| Oktober / October          | 0                    | 0                        |                 | 0         | 0         | 0         | 0            |
| November / November        | 2                    | 0                        |                 | 0         | 0         | 0         | 2            |
| Desember / December        | 0                    | 0                        |                 | 0         | 0         | 0         | 0            |
| <b>Jumlah / Total</b>      | <b>2 159</b>         | <b>110</b>               | <b>1</b>        | <b>81</b> | <b>19</b> | <b>27</b> | <b>2 397</b> |
| <b>Rata-Rata / Average</b> | <b>180</b>           | <b>9</b>                 | <b>1</b>        | <b>7</b>  | <b>2</b>  | <b>2</b>  | <b>200</b>   |

Sumber : Survei Inbound-Outbound Tourists /  
Source : Inbound-Outbound Tourists Survey

**Tabel**  
**Table** 7.8

**Banyaknya Akomodasi Menurut Kecamatan di Kabupaten Sanggau, 2015**  
**Number of Accommodation Enterprise in Sanggau Regency by Subdistrict, 2015**

| Kecamatan/<br>Subdistrict | Banyaknya Akomodasi/<br>Number of Accommodation |
|---------------------------|---|
| (1)                       | (2)   |
| 01. T o b a               | -   |
| 02. M e l i a u           | 3   |
| 03. K a p u a s           | 17  |
| 04. M u k o k             | 1   |
| 05. J a n g k a n g       | 1   |
| 06. B o n t i             | -   |
| 07. P a r i n d u         | 2   |
| 08. T a y a n H i l i r   | 6   |
| 09. B a l a i             | 1   |
| 10. T a y a n H u l u     | 5   |
| 11. K e m b a y a n       | 2   |
| 12. B e d u a i           | -   |
| 13. N o y a n             | -   |
| 14. S e k a y a m         | 3   |
| 15. E n t i k o n g       | 12  |
| <b>Jumlah / Total</b>     | <b>53</b>                                       |

Sumber : Survei Hotel Tahunan (VHTL), BPS /  
Source : Hotels Survey, BPS-Statistics Indonesia

**Tabel**  
**Table 7.9**
**Daftar Akomodasi Menurut Kecamatan di Kabupaten Sanggau, 2015**  
**Directory of Accommodation Enterprise in Sanggau Regency by Subdistrict, 2015**

| Kecamatan/<br>Subdistrict | Nama Akomodasi/<br>Name of Accommodation | Alamat /<br>Address                |
|---------------------------|--|------------------------------------|
| (1)                       | (2)                                      | (3)                                |
| 01. T o b a               | -  | -                                  |
| 02. M e l i a u           | Penginapan Sri Indah                     | Jl. Gst. Lekar RT. I Meliau Hilir  |
|                           | Sri Wedari                               | Jl. Kapuas RT. I Meliau Hilir      |
|                           | Sinar Himalaya                           | Jl Karya Bhakti RT 10 Meliau Hilir |
| 03. Kapuas                | Carano Hotel                             | Jl. Jend. Sudirman 7 Sanggau       |
|                           | Narita Hotel                             | Jl. A Yani No 29-30 Sanggau        |
|                           | Sanggau Permai Hotel                     | Jl. A Yani 128 Sanggau             |
|                           | Angrek Losmen                            | Jl. A Yani 244.A Sanggau           |
|                           | Penginapan Rancak                        | Komplek Terminal Bus               |
|                           | Penginapan Sempurna                      | Jl. Mawar No.55                    |
|                           | Hotel Merpati                            | Jl. Jend. A Yani No. 23-24         |
|                           | Hotel Pantai Mutiara                     | Jl. Kartini No.81 Sanggau          |
|                           | Grand Narita Hotel                       | Jl. A Yani No. 20 Sanggau          |
|                           | Hotel Meldy                              | Jl. Jend. Sudirman Sanggau         |
|                           | Hotel Joko Tole                          | Jl. Jend. Sudirman Sanggau         |
|                           | Hotel Shafira                            | Jl. A Yani No. 19 Sanggau          |
|                           | Hotel Semboja                            | Jl. Jend. Sudirman No. 81-83       |
|                           | Hotel Mutiara                            | Jl. H Said No. 1                   |
|                           | Hotel Gemilang                           | Jl. A. Yani No. 32                 |
| Hotel Emerald             | Jl. Jend. Sudirman Sanggau               |                                    |
| Penginapan Amanda         | Jl. A Yani No. 60                        |                                    |
| 04. M u k o k             | Anda Ria                                 | Jl Raya Desa Sungai Muntik         |
| 05. J a n g k a n g       | LosmenMinang Jaya                        | Jl. Macan Luar Rt. 07              |
| 06. B o n t i             | -  | -                                  |
| 07. P a r i n d u         | Losmen Rindu Permai                      | Jl. Merdeka Bodok Tlp. 22782       |
|                           | Losmen Primadona                         | Jl. Merdeka Bodok                  |
| 08. T a y a n H i l i r   | Losmen Teratai                           | Jl. Pembangunan, Tayan             |
|                           | Penginapan Permata                       | Jl. Gusti Ja'far                   |
|                           | Hotel Terang Bulan                       | Jl. Pembangunan, Tayan             |

Lanjutan Tabel/ *Continued Table 7.9*

| Kecamatan/<br>Subdistrict | Nama Akomodasi/<br>Name of Accommodation | Alamat /<br>Address                   |
|---------------------------|--|---------------------------------------|
| (1)                       | (2)                                      | (3)                                   |
| 08. Tayan Hilir           | Hotel Hujan Mas                          | Jl. Pembangunan, Tayan                |
|                           | Hotel Marinas                            | Jl. GustiJa'far No. 7                 |
|                           | Golden Rain Hotel                        | Jl. Trans Kalimantan KM 2, Dsn Piasak |
| 09. B a l a i             | Buana Inn                                | Jl. Busung liung Hilir, Btg Tarang    |
| 10. Tayan Hulu            | Hotel 22                                 | Desa Sosok                            |
|                           | Penginapan GREEN "FA"                    | Jl. Raya Sosok                        |
|                           | Penginapan GREEN "FA" 2                  | Jl. Raya Sosok 2                      |
|                           | PenginapanIya                            | Jl Pasar Sosok                        |
| 11. Kembayan              | Hotel Rindu Permai 2                     | Jl. Raya Sosok 2 No. 5 RT 02, Binjai  |
|                           | Penginapan Cahaya Mandiri                | Jl Raya Kembayan Entikong             |
|                           | Penginapan Camelia                       | Jl Raya Kembayan Entikong             |
| 12. Beduai                | -  | -                                     |
| 13. N o y a n             | -  | -                                     |
| 14. Sekayam               | Balai Indah Hotel                        | Jl. Pemuda 10, Balai Karangam         |
|                           | Penginapan Prambanan                     | Jl Raya Lintas Malindo I              |
|                           | Hotel Putri Prambanan                    | Desa Balai Karangam                   |
| 15. Entikong              | Bintang Kiki Hotel                       | Jl. Lintas Malindo                    |
|                           | Penginapan Nadila                        | Jl. Raya Entikong                     |
|                           | Hotel Libas                              | Jl. Lintas Malindo                    |
|                           | Penginapan Tini Jaya                     | Jl. Lintas Malindo                    |
|                           | Penginapan Borneo                        | Jl. Raya Entikong                     |
|                           | Hotel SinarJelita                        | Jl. Lintas Malindo                    |
|                           | Penginapan Simas                         | Jl. Lintas Malindo                    |
|                           | Pondok Mega Periangam                    | Jl. Lintas Malindo                    |
|                           | PenginapanPangkaras                      | Jl. Lintas Malindo                    |
|                           | Hotel Lia                                | Jl. Raya Entikong                     |
| Penginapan Abu Jaya       | Jl. Raya Entikong                        |                                       |
|                           | Penginapan Usaha Jaya                    | Jl. Raya Entikong                     |

Sumber : Survei Hotel Tahunan (VHTL), BPS /  
Source Hotels Survey, BPS-Statistics Indonesia

**Tabel**  
**Table 7.10**
**Daftar Akomodasi Menurut Jumlah Kamar dan Kecamatan di Kabupaten Sanggau, 2015**  
**Directory of Accommodation Enterprise and Rooms and Beds Prepared in Sanggau Regency, 2015**

| Kecamatan/<br>Subdistrict | Nama Akomodasi/<br>Name of Accommodation | Jml Kamar/<br>Total Rooms | Jml Tmp Tidur/<br>Total Beds |
|---------------------------|--|---------------------------|------------------------------|
| (1)                       | (2)                                      | (3)                       | (4)                          |
| 01. T o b a               | -  | -                         | -                            |
| 02. M e l i a u           | Penginapan Sri Indah                     | 15                        | 15                           |
|                           | Sri Wedari                               | 11                        | 12                           |
|                           | Sinar Himalaya                           | 18                        | 22                           |
| 03. K a p u a s           | Carano Hotel                             | 43                        | 48                           |
|                           | Narita Hotel                             | 20                        | 40                           |
|                           | Sanggau Permai Hotel                     | 31                        | 45                           |
|                           | Anggrek Losmen                           | 22                        | 22                           |
|                           | Penginapan Rancak                        | 10                        | 10                           |
|                           | Penginapan Sempurna                      | 17                        | 17                           |
|                           | Hotel Merpati                            | 20                        | 40                           |
|                           | Hotel Pantai Mutiara                     | 24                        | 28                           |
|                           | Grand Narita Hotel                       | 62                        | 97                           |
|                           | Hotel Meldy                              | 27                        | 55                           |
|                           | Hotel Joko Tole                          | 28                        | 34                           |
|                           | Hotel Shafira                            | 39                        | 69                           |
|                           | Hotel Semboja                            | 42                        | 55                           |
|                           | Hotel Mutiara                            | 43                        | 64                           |
| Hotel Gemilang            | 24                                       | 24                        |                              |
| Hotel Emerald             | 74                                       | 75                        |                              |
| Penginapan Amanda         | 10                                       | 10                        |                              |
| 04. M u k o k             | Anda Ria                                 | 10                        | 10                           |
| 05. J a n g k a n g       | Losmen Minang Jaya                       | 3                         | 3                            |
| 06. B o n t i             | -  | -                         | -                            |
| 07. P a r i n d u         | Losmen Rindu Permai                      | 52                        | 85                           |
|                           | Losmen Primadona                         | 12                        | 12                           |
| 08. T a y a n H i l i r   | Losmen Teratai                           | 24                        | 38                           |
|                           | Penginapan Permata                       | 10                        | 15                           |
|                           | Hotel Terang Bulan                       | 21                        | 54                           |



Lanjutan Tabel/ *Continued Table 7.10*

| Kecamatan/<br>Subdistrict | Nama Akomodasi/<br>Name of Accommodation | Jml Kamar/<br>Total Rooms | Jml Tmp Tidur/<br>Total Beds |
|---------------------------|--|---------------------------|------------------------------|
| (1)                       | (2)                                      | (3)                       | (4)                          |
| 08. Tayan Hilir           | Hotel Hujan Mas                          | 20                        | 30                           |
|                           | Hotel Marinas                            | 23                        | 23                           |
|                           | Golden Rain Hotel                        | 15                        | 20                           |
| 09. B a l a i             | Buana Inn                                | 16                        | 29                           |
| 10. Tayan Hulu            | Hotel 22                                 | 31                        | 37                           |
|                           | Penginapan GREEN "FA"                    | 8                         | 8                            |
|                           | Penginapan GREEN "FA" 2                  | 24                        | 26                           |
|                           | PenginapanIya                            | 20                        | 20                           |
| 11. Kembayan              | Hotel Rindu Permai 2                     | 40                        | 57                           |
|                           | Penginapan Cahaya Mandiri                | 12                        | 14                           |
|                           | Penginapan Camelia                       | 12                        | 13                           |
| 12. Beduai                | -  | -                         | -                            |
| 13. N o y a n             | -  | -                         | -                            |
| 14. Sekayam               | Balai Indah Hotel                        | 40                        | 56                           |
|                           | Penginapan Prambanan                     | 28                        | 48                           |
|                           | Hotel Putri Prambanan                    | 26                        | 39                           |
| 15. Entikong              | Bintang Kiki Hotel                       | 23                        | 23                           |
|                           | Penginapan Nadila                        | 11                        | 11                           |
|                           | Hotel Libas                              | 17                        | 17                           |
|                           | Penginapan Timi Jaya                     | 16                        | 16                           |
|                           | Penginapan Borneo                        | 10                        | 10                           |
|                           | Hotel SinarJelita                        | 17                        | 17                           |
|                           | Penginapan Simas                         | 9                         | 9                            |
|                           | Pondok Mega Periangnan                   | 13                        | 13                           |
|                           | PenginapanPangkaras                      | 8                         | 8                            |
|                           | Hotel Lia                                | 6                         | 6                            |
|                           | Penginapan Abu Jaya                      | 10                        | 16                           |
| Penginapan Usaha Jaya     | 8  | 8                         |                              |

Sumber : Survei Hotel Tahunan (VHTL), BPS /

Source Hotels Survey, BPS-Statistics Indonesia

**Tabel**  
**Table** 7.11

**Daftar Objek Wisata Alam Menurut Kecamatan di  
Kabupaten Sanggau, 2020**  
*Directory of Natural Attractions by Subdistrict in Sanggau  
Regency, 2020*

| Kecamatan/<br>Subdistrict | Nama Objek Wisata Alam/<br>Name of Natural Attraction | Alamat /<br>Address            |
|---------------------------|---|--------------------------------|
| (1)                       | (2)   | (3)                            |
| 01. T o b a               | Riam Ensiling   | Desa Lumut                     |
| 02. M e l i a u           | Air Terjun Siling                                     | Desa Kuala Rosan               |
|                           | Air Terjun Nek Sawak                                  | Desa Pampang Dua               |
|                           | Pulau Belimbing                                       | Desa Meliau Hilir              |
| 03. Kapuas                | Pulau Belumba   | Desa Meliau Hilir              |
|                           | Pancur Aji  | Kelurahan Beringin             |
|                           | Riam Rimba Sayu                                       | Desa Lape                      |
|                           | Batu Posok  | Desa Penyeladi Hulu            |
|                           | Batu Sampai   | Kelurahan Sei Sengkuang        |
|                           | Gunung Boang  | Kelurahan Sei Sengkuang        |
|                           | Air Terjun Saka Dua                                   | Desa Sungai Muntik             |
|                           | Danau Belimbing                                       | Desa Penyeladi Hulu            |
|                           | Riam Kecala   | Desa Pana                      |
|                           | Danau Rumpang   | Desa Sungai Batu               |
| 04. Mukok                 | Kampung Wisata Sentana                                | Kel. Tanjung Kapuas            |
|                           | ODTW My Dream   | Desa Sei Mawang                |
|                           | Danau Krast Biru                                      | Desa Semanggis Raya            |
|                           | Air Terjun Gurong Maloh                               | Desa Kedukul                   |
|                           | Air Terjun Mujung                                     | Desa Engkode                   |
| 05. Jangkang              | Air Terjun Tekosing                                   | Dusun Malan, Desa Engkode      |
|                           | Air Terjun Embaloh                                    | Dusun Malan, Desa Engkode      |
|                           | Air Panas Sipant Lotup                                | Desa Sape                      |
|                           | Gunung Bengkawan                                      | Dusun Bengkawan, Desa Jangkang |
|                           | Riam Kayuk  | Desa Tanggung                  |
|                           | Riam Ransa  | Desa Empiyang                  |
|                           | Riam Odong  | Dusun Engkolai                 |
|                           | Riam Ceria  | Desa Ketori                    |
| Riam Suwok                | Desa Jangkang   |                                |

Lanjutan Tabel/ *Continued Table 7.11*

| Kecamatan/<br>Subdistrict | Nama Objek Wisata Alam/<br>Name of Natural Attraction | Alamat /<br>Address           |
|---------------------------|---|-------------------------------|
| (1)                       | (2)   | (3)                           |
| 06. Bonti                 | Batu Betuka'  | Desa Tunggul Boyok            |
|                           | Air Terjun Domun                                      | Desa Bantai                   |
|                           | Bukit Bahu  | Desa Majel                    |
|                           | Riam Muodomio   | Desa Empodis                  |
|                           | Bukit Bakmuan   | Desa Empodis                  |
|                           | Gurong Puser  | Desa Bahta                    |
| 07. Parindu               | Air Terjun Bukit Ajong                                | Dusun Kopar                   |
| 08. Tayan Hilir           | Danau Laet  | Desa Subah                    |
|                           | Danau Tarentang                                       | Desa Subah                    |
|                           | Danau Belibis   | Desa Subah                    |
| 09. Balai                 | Gunung Tiong Kandang                                  | Desa Temiang Mali             |
|                           | Riam Kayam dan Mayo                                   | Desa Tae                      |
|                           | Danau Senyabang                                       | Desa Senyabang                |
| 10. Tayan Hulu            | Gunung Semarong                                       | Dusun Tuan, Desa Mandong      |
|                           | Gunung Semangah                                       | Desa Berangkak                |
| 11. Kembayan              | Riam Osup   | Desa Sejuah                   |
|                           | Bukit Mika  | Desa Mobui                    |
| 12. Beduai                | Goa Thang Raya  | Desa Thang Raya               |
|                           | Riam Batu Majoh                                       | Desa Bereng Berkawat          |
|                           | Hutan Batu Karang                                     | Desa Mawang Muda              |
|                           | Air Terjun Kujato                                     | Desa Sei Ilai                 |
| 13 Noyan                  | Air Terjun Riam Asam                                  | Dusun Telogah, Desa Idas      |
|                           | Air Terjun Sungai Embas                               | Desa Sejuah                   |
| 14. Sekayam               | Pulau Adong Pangeran                                  | Desa Balai Karangan           |
| 15. Entikong              | Air Terjun Raja Lipan                                 | Desa Nekan                    |
|                           | Air Terjun Ponti Tapau                                | Dusun Ponti Tapau, Desa Nekan |
|                           | Arung Jeram Suruh Tembawang                           | Desa Suruh Tembawang          |
|                           | Air Terjun Sungai Aweh                                | Desa Suruh Tembawang          |
|                           | Air Terjun Sungai Mahas                               | Desa Suruh Tembawang          |

Sumber : Dinas Pemuda, Olahraga, dan Pariwisata Kabupaten Sanggau /  
Source : Regional Office of Youth, Sport, and Tourism of Sanggau Regency

**Tabel**  
**Table** 7.12

**Daftar Objek Wisata Budaya Menurut Kecamatan di Kabupaten Sanggau, 2020**  
**Directory of Cultural Attractions by Subdistrict in Sanggau Regency, 2020**

| Kecamatan/<br>Subdistrict | Nama Objek Wisata Budaya/<br>Name of Cultural Attractions | Alamat /<br>Address                  |
|---------------------------|---|--------------------------------------|
| (1)                       | (2)   | (3)                                  |
| 01. Toba                  | Rumah Betang Domang Sembilan                              | Dsn Nek Bindang, Desa Balai Belungai |
|                           | Raja Sepuluh  | Dsn Nek Bindang, Desa Balai Belungai |
| 02. Meliau                | Makam Panglima Pangsuma                                   |                                      |
|                           | Makam Raja Gusti Lekar                                    | Dsn Rambai, Desa Meliau Hulu         |
| 03. Kapuas                | Rumah Betang Raya Dori' Mpulor                            | Desa Sei Mawang                      |
|                           | Keraton Surya Negara                                      | Kelurahan Ilir Kota                  |
|                           | Masjid Jami'  | Kelurahan Tanjung Sekayam            |
|                           | Makam Raja Sanggau  | Kelurahan Ilir Kota                  |
| 04. Parindu               | Batu Bertulis Lawang Kuari                                | Kelurahan Sei Sengkuang              |
|                           | Rumah Betang Nek Kopar                                    | Dusun Kopar, Desa Dosan              |
|                           | Pedagi Abae Manam dan Raden Ali                           | Desa Gunam                           |
| 05. Jangkang              | Pedagi Tanjung Maya                                       | Desa Tanggung                        |
|                           | Batu Domong/Domong Giroi                                  | Desa Tanggung                        |
| 06. Tayan Hilir           | Keraton Paku Negara Kusuma                                | Desa Pedalaman                       |
|                           | Makam Raja Tayan  | Desa Pedalaman                       |
| 07. Balai                 | Desa Adat Tae   | Desa Tae                             |
|                           | Nyaser Topeng Amot  | Desa Temiang Taba                    |
|                           | Pedagi Manungki Engkio                                    | Dusun Empirang Ujung                 |
| 08. Beduai                | Pedagi Rangka Rimayat                                     | Desa Sungai Ilai                     |
|                           | Rumah Panca Naga  | Dsn Semayong, Desa Mawang Muda       |
|                           | Rumah Panca Balai Guna Kasa Gorhas                        | Dsn Tokam, Desa Thang Raya           |
| 09. Sekayam               | Rumah Adat Panca Puntu Mang Pihit                         | Desa Pengadang                       |
|                           | Tembawang Tampun Jauh                                     | Desa Lubuk Sabuk                     |
|                           | Desa Adat Tapang Sebeluh                                  | Desa Malenggang                      |
| 10. Entikong              | Rumah Adat Panca Lama Gunung Mentuang                     | Desa Nekan                           |

Sumber : Dinas Pemuda, Olahraga, dan Pariwisata Kabupaten Sanggau /  
Source : Regional Office of Youth, Sport, and Tourism of Sanggau Regency

**Tabel**  
**Table** 7.13

**Daftar Cagar Budaya Menurut Kecamatan di Kabupaten  
Sanggau, 2020**  
*Directory of Cultural Heritage by Subdistrict in Sanggau  
Regency, 2020*

| <b>Kecamatan/<br/>Subdistrict</b> | <b>Nama Cagar Budaya/<br/>Name of Cultural Heritage</b> | <b>Alamat /<br/>Address</b>          |
|-----------------------------------|---|--------------------------------------|
| (1)                               | (2)   | (3)                                  |
| 01. Toba                          | Rumah Betang Nek Bindang                                | Dsn Nek Bindang, Desa Balai Belungai |
| 02. Meliau                        | Makam Panglima Pangsuma                                 |                                      |
|                                   | Makam Raja Gusti Lekar                                  | Dsn Rambai, Desa Meliau Hulu         |
| 03. Kapuas                        | Keraton Penembahan H.M. Said Paku Negara                |                                      |
|                                   | Keraton Surya Negara                                    | Kelurahan Ilir Kota                  |
|                                   | Masjid Jami'  | Kelurahan Tanjung Sekayam            |
|                                   | Makam Raja-Raja Giri                                    | Kelurahan Ilir Kota                  |
|                                   | Makam Raja-Raja Beringin H.M. Said Paku Negara          | Kelurahan Beringin                   |
|                                   | Makam Panembahan H. Sulaiman                            | Kelurahan Tanjung Sekayam            |
|                                   | Makam Ratu Ayu  | Kelurahan Tanjung Sekayam            |
|                                   | Makam Raja-Raja Mengkiang                               | Desa Mengkiang                       |
|                                   | Situs Batu Sampai                                       | Kelurahan Tanjung Sekayam            |
|                                   | Pedagi Temobang   | Dsn Berancit, Desa Lape              |
|                                   | Meriam Lela   | Kelurahan Tanjung Sekayam            |
| 04. Jangkang                      | Pedagi Tanjung Maya                                     | Desa Tanggung                        |
|                                   | Baju Domong/ Dumang Giroi                               | Desa Tanggung                        |
| 05. Bonti                         | Homing Pedagi   | Desa Kampuh                          |

Lanjutan Tabel/ *Continued Table 7.13*

| Kecamatan/<br>Subdistrict | Nama Cagar Budaya/<br>Name of Cultural Heritage | Alamat /<br>Address     |
|---------------------------|---|-------------------------|
| (1)                       | (2)   | (3)                     |
| 06. Parindu               | Rumah Betang Kopar                              | Dusun Kopar, Desa Dosan |
|                           | Pedagi Abae Manam dan Raden Ali                 | Dsn Beruak, Desa Gunam  |
| 07. Tayan Hilir           | Keraton Paku Negara Kusuma                      | Desa Pedalaman          |
|                           | Makam Raja Tayan                                | Desa Pedalaman          |
|                           | Masjid Jami'                                    | Desa Pedalaman          |
|                           | Tiang Bendera Keramat Raja Tungkat Rakyat       | Desa Beginjan           |
| 08. Balai                 | Pedagi Manungk Engkio                           | Desa Empirang Ujung     |
| 09. Noyan                 | Pedagi Nyango                                   | Desa Noyan              |
| 10. Sekayam               | Rumah Panca Putu Mang Pihit                     | Desa Pengadang          |
| 11. Entikong              | Guna Panca Lama                                 | Desa Nekan              |

Sumber : Dinas Pemuda, Olahraga, dan Pariwisata Kabupaten Sanggau /  
Source : Regional Office of Youth, Sport, and Tourism of Sanggau Regency

**Tabel**  
**Table** 7.14

**Daftar Objek Wisata Lainnya Menurut Kecamatan dan Jenis Objek Wisata di Kabupaten Sanggau, 2020**  
*Directory of Other Attractions by Subdistrict and Attraction Category in Sanggau Regency, 2020*

| Kecamatan/<br>Subdistrict | Nama Objek Wisata/<br>Name of Attractions                       | Alamat /<br>Address     | Jenis Objek Wisata /<br>Attraction Category |
|---------------------------|---|-------------------------|---|
| (1)                       | (2)   | (3)                     |   |
| 01. Kapuas                | HATO SANJAN (Hutan Adat Tembawang Ompuk Desa Sei Mawang Sanjan) | Desa Sei Mawang         | Cagar Alam                                  |
|                           | Gua Maria Riam Macan  | Desa Sei Mawang         | Religi                                      |
|                           | Masjid Jami'  |                         | Religi                                      |
|                           | Antong Ngelayan   | Lingkungan Sabang Merah | Pendidikan                                  |
|                           | Taman Kehati  | Lingkungan Sabang Merah | Pendidikan                                  |
|                           | Pujasera Sanggau  |                         | Kuliner                                     |
|                           | Kampung Wisata Sentana  |                         | Kuliner                                     |
|                           | Kabana  |                         | Kuliner                                     |
|                           | Terminal Sanggau  |                         | Kuliner                                     |
|                           | Pasar Jarai   |                         | Belanja                                     |
|                           | My Dream  |                         | Buatan                                      |
|                           | Kampung Wisata Sentana  |                         | Buatan                                      |
|                           | Taman Sabang Merah  |                         | Buatan                                      |
|                           | Masjid Jami'  |                         | Religi                                      |
|                           | Rumah Retret Pastonis   | Subah                   | Religi                                      |
|                           | Pusat Kuliner Tayan Hilir                                       |                         | Kuliner                                     |
|                           | Telaga Banyu Empirang Pokok                                     |                         | Buatan                                      |
|                           | Danau Senyabang   |                         | Buatan                                      |
|                           | Gua Maria Thang Raya  | Desa Thang Raya         | Religi                                      |

Sumber : Dinas Pemuda, Olahraga, dan Pariwisata Kabupaten Sanggau /  
Source : Regional Office of Youth, Sport, and Tourism of Sanggau Regency





# TRANSPORTASI & KOMUNIKASI


## TRANSPORTATION & COMMUNICATION

8

Jumlah Pengiriman Benda-Benda Pos, 2020  
NUMBER OF POST GOODS, 2020

12


unit Kantor Pos di Kabupaten Sanggau  
UNIT OF POST OFFICES IN SANGGAU REGENCY



61 500



pengiriman ke dalam negeri  
DOMESTIC SHIPMENTS



218

pengiriman ke luar negeri  
INTERNATIONAL SHIPMENTS





**PENJELASAN TEKNIS**

1. Kendaraan bermotor adalah setiap kendaraan yang digerakkan oleh peralatan teknik yang ada pada kendaraan tersebut, biasanya digunakan untuk angkutan orang atau barang di atas jalan raya selain kendaraan yang berjalan di atas rel. Kendaraan bermotor yang dicatat adalah semua jenis kendaraan kecuali kendaraan bermotor TNI/Polri dan Korps Diplomatik.
2. Mobil penumpang adalah setiap kendaraan bermotor yang dilengkapi dengan tempat duduk untuk sebanyak-banyaknya delapan orang, tidak termasuk tempat duduk untuk pengemudi, baik dilengkapi atau tidak dilengkapi bagasi.
3. Mobil bis adalah setiap kendaraan bermotor yang dilengkapi dengan tempat duduk untuk lebih dari delapan orang, tidak termasuk tempat duduk untuk pengemudi, baik dilengkapi atau tidak dilengkapi bagasi.
4. Mobil truk adalah setiap kendaraan bermotor yang digunakan untuk angkutan barang, selain mobil penumpang, mobil bis dan kendaraan bermotor roda dua.

**TECHNICAL NOTES**

1. *Motor vehicles are any kind of vehicles motorized by machine set up in those vehicles, they are usually used for transporting peoples or goods on roads except vehicles moving along a railway line. The data cover all kinds of motor vehicles except those belong to Indonesia Army Force Indonesian State Police and Diplomatic Corps.*
2. *Passenger cars are any motor vehicles with no more than eight seats, excluding seat for driver, it can be with or without hoot.*
3. *Buses are large passenger cars having seats for more than eight passengers, excluding seat for driver, it can be with or without hoot.*
4. *Trucks are any motor vehicles used to transport goods excluding passenger cars, buses, and motorcycles.*

5. Kantor Pos adalah tempat pemberi pelayanan komunikasi tertulis dan atau surat elektronik, layanan paket, layanan logistik, layanan transaksi keuangan, dan layanan keagenan pos untuk kepentingan umum. Rumah pos berfungsi sama seperti kantor pos dan kantor pos pembantu, bedanya rumah pos biasanya terletak di daerah terpencil.
  6. Telekomunikasi adalah setiap pemancaran, pengiriman dan atau penerimaan dari setiap informasi dalam bentuk tanda-tanda, isyarat, tulisan, gambar, suara dan bunyi melalui sistem kawat, optik, radio atau sistem elektromagnetik lainnya.
  7. Jaringan telekomunikasi adalah rangkaian perangkat telekomunikasi dan kelengkapannya yang digunakan dalam bertelekomunikasi
5. *Post Office is a service provider facility of written communication and or electronic mail, parcel service, logistics services, financial transaction services, and postal services to the public. Postal house has the same function as the post office and subsidiary of post office, the difference is that postal house is usually located in remote areas.*
  6. *Telecommunication includes every transmitting, delivering and or receiving from every information of marking, signal, article, picture, sound and voice through strand of wire system, optic, radio or other electromagnetic system.*
  7. *Telecommunication network is peripheral network of telecommunication and its equipment used in the means of telecommunication.*

**ULASAN****DESCRIPTION****8.1 Transportasi**

Panjang jalan yang berada dibawah wewenang Tingkat II (Kabupaten) sepanjang 1.001,44 km.

**8.1 Transportation**

*The total length of Sanggau Regency road under second region (regency) responsibility was 1.001,44 kilometers.*

**8.2 Komunikasi**

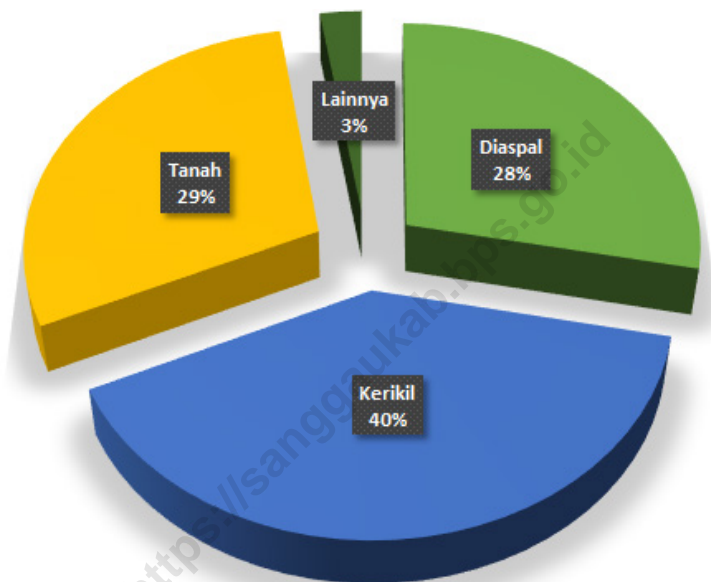
Sarana dalam berkomunikasi adalah melalui pos dan telepon. Kantor pos berperan dalam pengiriman surat-surat maupun paket-paket pos dan uang/wesel. Sedang PT. Telkom berperan dalam pelayanan komunikasi melalui telepon. Adapun pada tahun 2020 terdapat 1 kantor pos kabupaten, 12 kantor pos cabang di Kabupaten Sanggau.

**8.2 Communication**

*Communications were done by post and phone. Post office has playing in such as letter, parcels post and money delivery. While PT. Telkom having service's communication by phone. In 2019, there were 1 regency post office and 12 branches post office at Sanggau Regency.*

**Gambar 8**  
**Figures**

**Perbandingan Panjang Jalan Menurut Jenis Permukaan Jalan di Kabupaten Sanggau Tahun 2020**  
**Comparison of Roadway Length by Type of Road Surface in Sanggau Regency, 2020**



Sumber : Dinas Bina Marga dan Sumber Daya Air Kabupaten Sanggau/  
Source : Regional Office of Highways and Water Resources of Sanggau Regency

## 8.1 TRANSPORTASI TRANSPORTATION

**Tabel 8.1.1** Panjang Jalan Menurut Tingkat Kewenangan Pemerintahan di Kabupaten Sanggau (km), 2018–2020  
**Table** *Length of Roads by Level of Government Authority in Sanggau Regency (km), 2018–2020*

| Tingkat Kewenangan Pemerintahan<br><i>Level of Government Authority</i> | 2018     | 2019     | 2020     |
|---|----------|----------|----------|
| (1)   | (2)      | (3)      | (4)      |
| Negara/ <i>State</i>  | ...      | ...      | ...      |
| Provinsi/ <i>Province</i>   | ...      | ...      | ...      |
| Kabupaten/Kota<br><i>Regency/Municipality</i>                           | 1 001,44 | 1 001,44 | 1 001,44 |
| <b>Jumlah/Total</b>   | ...      | ...      | ...      |

Sumber : Dinas Bina Marga dan Sumber Daya Air Kabupaten Sanggau/  
Source *Regional Office of Highways and Water Resources of Sanggau Regency*

**Tabel 8.1.2** Panjang Jalan Menurut Jenis Permukaan Jalan di Kabupaten Sanggau (km), 2018–2020  
**Table** Length of Roads by Type of Road Surface in Sanggau Regency (km), 2018–2020

| Jenis Permukaan Jalan<br>Type of Road Surface | 2018            | 2019            | 2020            |
|---|-----------------|-----------------|-----------------|
| (1)   | (2)             | (3)             | (4)             |
| Aspal/Paved                                   | 402,94          | 202,35          | 282,10          |
| Kerikil/Gravel                                | 172,50          | 409,26          | 400,24          |
| Tanah/Soil                                    | 406,51          | 365,01          | 294,24          |
| Lainnya/Others                                | 19,49           | 24,82           | 24,86           |
| <b>Jumlah/Total</b>                           | <b>1 001,44</b> | <b>1 001,44</b> | <b>1 001,44</b> |

Sumber : Dinas Bina Marga dan Sumber Daya Air Kabupaten Sanggau/

Source Regional Office of Highways and Water Resources of Sanggau Regency



**Tabel 8.1.3**  
**Table**

**Panjang Jalan Menurut Kondisi Jalan di Kabupaten Sanggau (km), 2018–2020**  
***Length of Roads by Condition of Roads in Sanggau Regency (km), 2018–2020***

| <b>Kondisi Jalan</b><br><b><i>Condition of Roads</i></b> | <b>2018</b>     | <b>2019</b>     | <b>2020</b>     |
|--|-----------------|-----------------|-----------------|
| (1)  | (2)             | (3)             | (4)             |
| Baik/ <i>Good</i>  | 45,08           | 72,70           | 77,44           |
| Sedang/ <i>Moderate</i>                                  | 399,96          | 300,07          | 330,61          |
| Rusak/ <i>Damage</i>                                     | 414,56          | 272,96          | 471,49          |
| Rusak Berat/ <i>Severely Damage</i>                      | 141,84          | 355,71          | 121,90          |
| <b>Jumlah/<i>Total</i></b>                               | <b>1 001,44</b> | <b>1 001,44</b> | <b>1 001,44</b> |

Sumber : Dinas Bina Marga dan Sumber Daya Air Kabupaten Sanggau/  
Source : *Regional Office of Highways and Water Resources of Sanggau Regency*

**Tabel 8.1.4** Banyaknya Kendaraan Bermotor Yang Terdaftar di Kabupaten Sanggau Menurut Jenisnya (Unit) , 2016-2020  
**Table 8.1.4** Number of Registered Motor Vehicle by Type of Motor Vehicle (Units), 2016-2020

| Jenis Kendaraan/<br>Type of Vehicle | Tahun / Year |       |       |       |      |
|-------------------------------------|--------------|-------|-------|-------|------|
|                                     | 2016         | 2017  | 2018  | 2019  | 2020 |
| (1)                                 | (2)          | (3)   | (4)   | (5)   | (6)  |
| <b>I. Mobil Penumpang</b>           |              |       |       |       |      |
| 1. Sedan                            | 52           | 52    | 56    | 63    | 70   |
| 2. Jeep                             | 629          | 629   | 771   | 822   | 864  |
| 3. Oplet                            | 97           | 97    | 97    | 97    | 97   |
| 4. Station Wagon                    | 447          | 447   | 447   | 447   | 447  |
| 5. Kastel Wagon                     | -            | -     | -     | -     | -    |
| 6. Volks Wagon                      | -            | -     | -     | -     | -    |
| 7. Mini Club                        | 3 566        | 4 157 | 4 943 | 5 586 | -    |
| <b>II. Mobil Barang</b>             |              |       |       |       |      |
| 1. Truck                            | 3 209        | 3 559 | 3 859 | 4 145 | 4301 |
| 2. Pick Up                          | 2 146        | 2 392 | 2 565 | 2 728 | 2880 |
| 3. Tracktor                         | 26           | 150   | 37    | -     | -    |
| 4. Deliver Van                      | ...          | ...   | ...   | 88    | 89   |
| 5. Tangki                           | ...          | ...   | ...   | 228   | 238  |
| 6. Double Cabin                     | ...          | ...   | ...   | 413   | 440  |
| <b>III. Oto Bus</b>                 |              |       |       |       |      |
| 1. Oto Bus Kecil/ Mikro Bus         | 162          | 163   | 163   | 163   | 163  |
| 2. Bus                              | 54           | 55    | 57    | 60    | 62   |
| 3. Bus Lainnya                      | -            | -     | -     | -     | 0    |

Lanjutan Tabel/ *Continued Table 8.1.4*

| Jenis Kendaraan/<br><i>Type of Vehicle</i> | Tahun / <i>Year</i> |         |         |         |         |
|--|---------------------|---------|---------|---------|---------|
|  | 2016                | 2017    | 2018    | 2019    | 2020    |
| (1)  | (2)                 | (3)     | (4)     | (5)     | (6)     |
| <b>IV. Sepeda Motor</b>                    |                     |         |         |         |         |
| 1. Sepeda Motor                            | 186 879             | 196 742 | 208 397 | 219 222 | 227 188 |
| 2. Trail                                   | -                   | -       | -       | -       | -       |
| 3. Scooter                                 | 375                 | 375     | 375     | 375     | ...     |
| <b>V. Kendaraan Khusus</b>                 |                     |         |         |         |         |
| 1. Mobil Pemadam Kebakaran                 |                     |         |         | 6       | 6       |
| 2. Mobil Ambulance                         | 53                  | 67      | 60      | 60      | 71      |
| 3. Mobil Jenazah                           | ...                 | ...     | ...     | 2       | 2       |
| 4. Fork Lift                               | ...                 | ...     | ...     | -       | -       |
| 5. Lain-lain                               | 86                  | 94      | 105     | 36      | 36      |

Sumber : POLRES Sanggau/

Source : Sanggau Police Resort

## 8.2 KOMUNIKASI COMMUNICATION

**Tabel 8.2.1** Banyaknya Kantor Pos Menurut Jenisnya di Kabupaten Sanggau, 2020  
*Number of Post Office by Type in Sanggau Regency, 2020*

| Kecamatan/<br>Subdistrict | Kantor Post / Post Office |                   |             | Pos Desa/<br>Rural Post | Jumlah/<br>Total |
|---------------------------|---------------------------|-------------------|-------------|-------------------------|------------------|
|                           | Kabupaten/<br>Regent      | Cabang/<br>Branch | Desa/ Rural |                         |                  |
| (1)                       | (2)                       | (3)               | (4)         | (5)                     | (6)              |
| 01. T o b a               | -                         | -                 | -           | 1                       | 1                |
| 02. M e l i a u           | -                         | 1                 | -           | -                       | 1                |
| 03. K a p u a s           | 1                         | -                 | -           | -                       | 1                |
| 04. M u k o k             | -                         | 1                 | -           | -                       | 1                |
| 05. J a n g k a n g       | -                         | 1                 | -           | -                       | 1                |
| 06. B o n t i             | -                         | 1                 | -           | -                       | 1                |
| 07. P a r i n d u         | -                         | 1                 | -           | -                       | 1                |
| 08. T a y a n H i l i r   | -                         | 1                 | -           | -                       | 1                |
| 09. B a l a i             | -                         | 1                 | -           | -                       | 1                |
| 10. T a y a n H u l u     | -                         | 1                 | -           | -                       | 1                |
| 11. K e m b a y a n       | -                         | 1                 | -           | -                       | 1                |
| 12. B e d u a i           | -                         | 1                 | -           | -                       | 1                |
| 13. N o y a n             | -                         | -                 | -           | 1                       | 1                |
| 14. S e k a y a m         | -                         | 1                 | -           | -                       | 1                |
| 15. E n t i k o n g       | -                         | 1                 | -           | -                       | 1                |
| <b>Jumlah/ Total 2020</b> | <b>1</b>                  | <b>12</b>         | <b>-</b>    | <b>2</b>                | <b>15</b>        |
| <b>2019</b>               | <b>1</b>                  | <b>12</b>         | <b>-</b>    | <b>3</b>                | <b>16</b>        |
| <b>2018</b>               | <b>1</b>                  | <b>12</b>         | <b>-</b>    | <b>2</b>                | <b>15</b>        |

Sumber/ Source : PT. Pos Indonesia (Persero) Cabang Sanggau

**Tabel**  
**Table** 8.2.2

**Banyaknya Pengiriman Benda-Benda Pos di Kabupaten  
Sanggau Menurut Jenis Kiriman, 2020**  
*Number of Shipping Post Goods in Sanggau Regency by  
Type of Sending, 2020*

| Jenis Kiriman/<br>Shipment Type | Ke / To                   |                          |                                  |
|---------------------------------|---------------------------|--------------------------|----------------------------------|
|                                 | Dalam Negeri/<br>Domestic | Luar Negeri/<br>Overseas | Dari luar Negeri/<br>From Abroad |
| (1)                             | (2)                       | (3)                      | (4)                              |
| I. Kiriman Biasa                |                           |                          |                                  |
| II. Kiriman Dinas Pos           |                           |                          |                                  |
| III. Kiriman Tercatat           |                           |                          |                                  |
| - Surat Tercatat                | 42 067                    | 206                      |                                  |
| a. EMS                          |                           | 206                      |                                  |
| b. Surat Korporat               | 41 223                    |                          |                                  |
| c. Express                      | 844                       |                          |                                  |
| - Paket Pos Khusus              | 8 933                     | 12                       |                                  |
| a. Paket Kilat Khusus           | 6 672                     |                          |                                  |
| b. Paket Kilat                  |                           | 12                       |                                  |
| c. Paket Biasa                  | 1 341                     |                          |                                  |
| d. Paket Biasa                  | 904                       |                          |                                  |
| e. Paket Jumbo Motor            | 16                        |                          |                                  |
| - Surat kilat khusus            | 10 500                    |                          |                                  |
| - Surat Dinas Tercatat          |                           |                          |                                  |
| - Pos Wesel                     |                           |                          |                                  |
| - Pos Paket                     |                           |                          |                                  |
| - Giro / Cek Pos                |                           |                          |                                  |
| <b>Jumlah/ Total 2020</b>       | <b>61 500</b>             | <b>218</b>               | <b>-</b>                         |
| <b>2019</b>                     | <b>45 471</b>             | <b>3</b>                 | <b>207</b>                       |
| <b>2018</b>                     | <b>71 394</b>             | <b>284</b>               | <b>911</b>                       |

Sumber/ Source : PT. Pos Indonesia (Persero) Cabang Sanggau

**Tabel**  
**Table** 8.2.3

**Banyaknya Pengiriman dan Penerimaan Paket Pos Biasa, Paket Kilat Khusus, Surat Kilat Khusus dan Wesel Pos di Kabupaten Sanggau, 2020**  
**Number of Sending and Receiving Post Package, Express Delivery, Special Delivery & Money Orders in Sanggau Regency, 2020**

| Bulan/ Month          | Paket Pos Biasa   |                      | Paket Kilat Khusus |                      |
|-----------------------|-------------------|----------------------|--------------------|----------------------|
|                       | Kirim/<br>Sending | Terima/<br>Receiving | Kirim/<br>Sending  | Terima/<br>Receiving |
| (1)                   | (2)               | (3)                  | (4)                | (5)                  |
| Januari / January     | 92                | 257                  | 453                | 4 399                |
| Februari / February   | 137               | 213                  | 542                | 5 249                |
| Maret / March         | 162               | 234                  | 565                | 5 937                |
| April / April         | 87                | 165                  | 620                | 3 855                |
| Mei / May             | 33                | 154                  | 407                | 3 337                |
| Juni / June           | 93                | 215                  | 416                | 3 740                |
| Juli / July           | 135               | 361                  | 501                | 5 006                |
| Agustus / August      | 117               | 212                  | 517                | 4 015                |
| September / September | 110               | 163                  | 568                | 2 311                |
| Oktober / October     | 100               | 113                  | 670                | 2 104                |
| November / November   | 201               | 102                  | 697                | 1 407                |
| Desember / December   | 219               | 175                  | 726                | 3 704                |
| <b>Jumlah / Total</b> | <b>1 486</b>      | <b>2 364</b>         | <b>6 682</b>       | <b>45 064</b>        |

Lanjutan Tabel/ *Continued Table 8.2.3*

| Bulan/ Month          | Surat Kilat Khusus/<br>Paket Pos Khusus |                      | Wesel Pos         |                      |
|-----------------------|---|----------------------|-------------------|----------------------|
|                       | Kirim/<br>Sending                       | Terima/<br>Receiving | Kirim/<br>Sending | Terima/<br>Receiving |
| (1)                   | (2)                                     | (3)                  |                   |                      |
| Januari / January     | 963                                     | 5 948                | 2 853             | 389                  |
| Februari / February   | 989                                     | 7 062                | 2 763             | 423                  |
| Maret / March         | 918                                     | 4 004                | 2 766             | 427                  |
| April / April         | 891                                     | 4 141                | 2 671             | 388                  |
| Mei / May             | 795                                     | 4 187                | 2 151             | 451                  |
| Juni / June           | 898                                     | 6 033                | 1 262             | 389                  |
| Juli / July           | 775                                     | 7 802                | 1 166             | 414                  |
| Agustus / August      | 676                                     | 4 888                | 1 704             | 396                  |
| September / September | 830                                     | 4 873                | 2 136             | 648                  |
| Oktober / October     | 713                                     | 4 708                | 2 117             | 880                  |
| November / November   | 706                                     | 4 998                | 1 587             | 323                  |
| Desember / December   | 759                                     | 3 652                | 1 996             | 422                  |
| <b>Jumlah / Total</b> | <b>9 913</b>                            | <b>62 296</b>        | <b>25 172</b>     | <b>5 550</b>         |

Sumber/ Source : PT. Pos Indonesia (Persero) Cabang Sanggau

**Tabel**  
**Table** 8.2.4**Besarnya Nilai Pengiriman Paket Pos Biasa, Paket Pos Khusus, Surat Kilat khusus dan Wesel Pos di Kabupaten Sanggau, 2020**  
**Value of Sending Post Package, Special Package, Special Delivery, and Money Orders in Sanggau Regency, 2020**

| Bulan/<br>Month       | Jenis Kiriman Tercatat / Type of Registered Post Items |                    |                    |                    |
|-----------------------|--|--------------------|--------------------|--------------------|
|                       | Paket Pos Biasa  | Paket Pos Khusus   | Surat Kilat Khusus | Wesel Pos          |
| (1)                   | (2)  | (3)                | (4)                | (5)                |
| Januari / January     | 15 683 900   | 35 978 100         | 19 432 100         | 53 388 454         |
| Februari / February   | 28 453 900   | 29 746 700         | 19 044 900         | 52 448 500         |
| Maret / March         | 35 230 400   | 24 570 900         | 17 515 900         | 49 573 100         |
| April / April         | 14 104 000   | 21 853 700         | 13 522 300         | 39 319 700         |
| Mei / May             | 4 530 900  | 19 917 800         | 13 823 500         | 39 293 000         |
| Juni / June           | 13 894 000   | 13 277 000         | 13 749 100         | 21 357 850         |
| Juli / July           | 24 393 800   | 17 316 500         | 12 964 400         | 18 248 600         |
| Agustus / August      | 17 073 800   | 15 765 900         | 11 519 200         | 31 039 804         |
| September / September | 16 605 900   | 22 586 298         | 14 372 200         | 32 868 100         |
| Oktober / October     | 14 303 400   | 38 335 288         | 12 416 199         | 37 097 750         |
| November / November   | 32 059 700   | 24 205 082         | 11 848 398         | 27 380 400         |
| Desember / December   | 35 918 700   | 22 471 481         | 12 119 199         | 37 284 642         |
| <b>Jumlah / Total</b> | <b>252 252 400</b>                                     | <b>286 024 750</b> | <b>172 327 395</b> | <b>439 299 900</b> |

Sumber/ Source : PT. Pos Indonesia (Persero) Cabang Sanggau



**Tabel**  
**Table** 8.2.5

**Besarnya Nilai Pengiriman Paket Pos Biasa, Paket Pos Khusus, Surat Kilat khusus dan Wesel Pos Dirinci Menurut Kecamatan, 2020**  
*Value of Sending Post Package, Special Package, Special Delivery, and Money Orders by Subdistrict in Sanggau Regency, 2020*

| Kecamatan/<br>Subdistrict | Jenis Kiriman Tercatat / Type of Registered Post Items |                    |                    |                    |
|---------------------------|--|--------------------|--------------------|--------------------|
|                           | Paket Pos Biasa  | Paket Pos Khusus   | Surat Kilat Khusus | Wesel Pos          |
| (1)                       | (2)  | (3)                | (4)                | (5)                |
| 01 Toba <sup>1</sup>      | -  | -                  | -                  | -                  |
| 02 Meliau                 | 16 427 000   | 43 102 088         | 21 449 300         | 18 535 000         |
| 03 Kapuas                 | 74 360 400   | 118 782 264        | 67 159 497         | 75 261 000         |
| 04 Mukok                  | 6 814 900  | 6 249 200          | 4 439 000          | 30 917 400         |
| 05 Jangkang               | 852 900  | 2 992 700          | 5 592 300          | 52 154 000         |
| 06 Bonti                  | 1 311 600  | 8 227 100          | 2 220 700          | 68 070 500         |
| 07 Parindu                | 3 029 100  | 10 977 800         | 8 444 200          | 21 678 000         |
| 08 Tayan Hilir            | 20 835 900   | 11 559 400         | 12 395 998         | 26 851 000         |
| 09 Balai                  | 505 400  | 4 380 900          | 4 862 400          | -                  |
| 10 Tayan Hulu             | 9 141 800  | 12 154 998         | 11 902 400         | 26 644 000         |
| 11 Kembayan               | 5 433 800  | 17 094 200         | 11 871 800         | 46 847 000         |
| 12 Beduai                 | 501 300  | 786 800            | 2 799 800          | 8 216 000          |
| 13 Noyan <sup>1</sup>     | -  | -                  | -                  | -                  |
| 14 Sekayam                | 58 303 100   | 17 721 700         | 9 673 000          | 29 700 000         |
| 15 Entikong               | 54 735 200   | 31 995 600         | 9 517 000          | 34 426 000         |
| <b>Jumlah / Total</b>     | <b>252 252 400</b>                                     | <b>286 024 750</b> | <b>172 327 395</b> | <b>439 299 900</b> |

Catatan/ Note :

1) Tidak terdapat Kantor Pos / Post Office is not available

Sumber/ Source : PT Pos Indonesia (Persero) Cabang Sanggau



# PERBANKAN, KOPERASI, DAN HARGA-HARGA BANKING, COOPERATIVE, AND PRICES

# 9

## Koperasi di Kabupaten Sanggau, 2020 COOPERATIVE AT SANGGAU REGENCY, 2020



Jumlah Koperasi  
NUMBER OF COOPERATIVE

75

Koperasi Unit Desa  
VILLAGE UNIT COOPERATIVE

342

Non - Koperasi Unit Desa  
NON VILLAGE UNIT COOPERATIVE



## Tiga Kecamatan dengan Jumlah Anggota Terbanyak THREE SUBDISTRICT WITH THE MOST MEMBER



KUD

Mukok 30,40 %  
Kapuas 23,54%  
Parindu 21,85 %



NON-KUD

Kapuas 34,75 %  
Noyan 10,64 %  
Tayan Hulu 10,28 %



**PENJELASAN TEKNIS**

1. Kredit UMKM adalah semua penyediaan uang atau tagihan yang dapat dipersamakan dengan itu dalam rupiah dan valuta asing, berdasarkan persetujuan atau kesepakatan pinjam meminjam antara bank pelapor dengan bank dan pihak ketiga bukan bank yang memenuhi kriteria usaha sesuai undang undang tentang UMKM yang berlaku.
2. Simpanan masyarakat adalah simpanan milik pihak ketiga bukan bank umum dan Bank perkreditan Rakyat (BPR) baik dalam rupiah maupun valuta asing yang berbentuk giro, tabungan, dan simpanan berjangka.
3. Koperasi Unit Desa adalah suatu Koperasi serba usaha yang beranggotakan penduduk desa dan berlokasi didaerah pedesaan, daerah kerjanya biasanya mencakup satu wilayah kecamatan.

**TECHNICAL NOTES**

1. *MSME Credit is all the provision of money or bills which can be equaled in rupiah and foreign currency, based on the agreement or agreement of borrowing and borrowing between the reporting bank and the bank and non-bank third parties who meet the business criteria in accordance with applicable MSME law.*
2. *Community deposits are third-party deposits of non-public banks and Rural Banks in both rupiah and foreign currency in the form of grants, savings, and futures deposits.*
3. *Village Unit Cooperative is a multi-business cooperative consisting of villagers and located in a rural area, the working area usually covers one sub-district area.*

**ULASAN****DESCRIPTION****9.1 Perbankan**

Nominal posisi simpanan tabungan pada bank umum dan BPR pada akhir tahun 2020 di Kabupaten Sanggau sebesar 2,46 triliun rupiah. Selain itu, posisi kredit kepada UMKM yang diberikan Bank Umum untuk Modal Kerja pada akhir tahun 2020 sebesar 757 miliar rupiah.

**9.1 Banking**

*Nominal position of savings deposits in commercial banks and rural banks at the end of 2020 in Sanggau Regency is 2,46 trillion rupiah. In addition, the credit position to MSMEs granted by the Commercial Bank for Working Capital at the end of 2020 was 757 billion rupiah.*

**9.2 Koperasi**

Pada tahun 2020, terdapat 75 KUD dan 342 Non-KUD di 15 wilayah kecamatan. Jumlah anggota yang dimiliki sebanyak 21.800 anggota KUD, di mana anggotanya banyak berdomisili di Kecamatan Mukok. Sedangkan, anggota Non-KUD ada sebanyak 12.462 anggota, di mana sebagian besar anggota berasal dari Kecamatan Kapuas. Di sisi lain, KUD paling banyak ditemukan di Kecamatan Meliau, sedangkan Non-KUD banyak ditemukan di Kapuas.

**9.2 Cooperative**

*In 2020, there were 75 units of Village Cooperative Unit (VCU) and 342 units of Non-Village Cooperative Unit (Non-VCU) across 15 Subdistrict. There were 21.800 members of VCU, where mostly members come from Mukok Subdistrict. Meanwhile, Non-VCU had as many as 12.462 members, who most of them come from Kapuas Subdistrict. On the other hand, VCU are mostly found in Meliau Subdistrict, while Non-VCU are mostly found in Kapuas Subdistrict.*

**9.3 Harga-Harga**

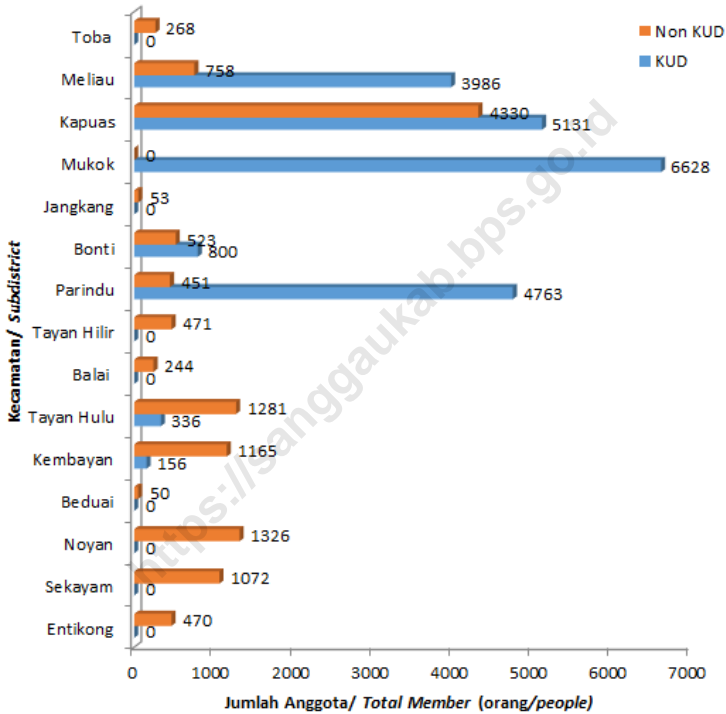
Harga semen di Kabupaten Sanggau selama tahun 2020 mengalami fluktuatif. Pada bulan Januari-Februari harga semen 83.000 rupiah namun harga semen pada bulan Maret-Desember yaitu 82.000 rupiah.

**9.3 Prices**

*The price of cement in Sanggau Regency during 2020 has fluctuated. In January-February the price of cement was 83,000 rupiah but the price of cement in March-December was 82,000 rupiah.*

**Gambar 9**  
**Figures**

**Jumlah Anggota KUD dan Non KUD Menurut Kecamatan, 2020**  
**Total Member of Village Cooperative Unit and Non-Village Cooperative Unit at Sanggau Regency by Subdistrict, 2020**



Sumber : Dinas Perindustrian, Perdagangan, Koperasi, dan UKM Kabupaten Sanggau /  
Source Regional Office of Industry, Trade, Cooperative, and SME of Sanggau Regency

## 9.1 PERBANKAN BANKING

**Tabel 9.1.1** **Posisi Simpanan Giro pada Bank Umum dan BPR di Kabupaten Sanggau Menurut Bulan, 2020**  
*Outstanding of Demand Deposits in Commercial and Rural Banks of Sanggau Regency by Month, 2020*

| Bulan/ Month                   | Nominal/ Nominal<br>(juta rupiah/ million rupiahs) | Rekening/ Account<br>(satuan/ unit) |
|--------------------------------|--|-------------------------------------|
| (1)                            | (2)  | (3)                                 |
| Januari / January              | 657 370  | 2 279                               |
| Februari / February            | 669 715  | 2 279                               |
| Maret / March                  | 727 071  | 2 263                               |
| April / April                  | 735 224  | 2 263                               |
| Mei / May                      | 67 576   | 2 266                               |
| Juni / June                    | 771 861  | 2 276                               |
| Juli / July                    | 659 576  | 2 269                               |
| Agustus / August               | 734 074  | 2 272                               |
| September / September          | 866 084  | 2 257                               |
| Oktober / October              | 825 852  | 2 295                               |
| November / November            | 798 133  | 2 338                               |
| Desember / December            | 581 029  | 2 333                               |
| <b>Desember/ December 2020</b> | <b>581 029</b>                                     | <b>2 333</b>                        |
| <b>2019</b>                    | <b>531 574</b>                                     | <b>2 267</b>                        |
| <b>2018</b>                    | <b>383 892</b>                                     | <b>2 311</b>                        |
| <b>2017</b>                    | <b>385 942</b>                                     | <b>2 215</b>                        |
| <b>2016</b>                    | <b>459 977</b>                                     | <b>2 232</b>                        |

Sumber : Bank Indonesia, Statistik Ekonomi Keuangan Daerah /  
Source : Central Bank, Regional Economic Financial Statistics



**Tabel**  
**Table** 9.1.2**Posisi Simpanan Berjangka pada Bank Umum Dan BPR di  
Kabupaten Sanggau Menurut Bulan, 2020**  
*Outstanding of Time Deposit in Commercial and Rural  
Banks of Sanggau Regency by Month, 2020*

| <b>Bulan/ Month</b>            | <b>Nominal/ Nominal<br/>(juta rupiah/ million rupiahs)</b> | <b>Rekening/ Account<br/>(satuan/ unit)</b> |
|--------------------------------|--|---|
| <b>(1)</b>                     | <b>(2)</b>   | <b>(3)</b>                                  |
| Januari / January              | 611 906  | 2 342                                       |
| Februari / February            | 610 650  | 2 311                                       |
| Maret / March                  | 585 179  | 2 335                                       |
| April / April                  | 588 459  | 2 371                                       |
| Mei / May                      | 622 095  | 2 392                                       |
| Juni / June                    | 619 191  | 2 394                                       |
| Juli / July                    | 608 993  | 2 367                                       |
| Agustus / August               | 623 101  | 2 369                                       |
| September / September          | 561 358  | 2 384                                       |
| Oktober / October              | 554 211  | 2 379                                       |
| November / November            | 574 633  | 2 423                                       |
| Desember / December            | 618 197  | 2 435                                       |
| <b>Desember/ December 2020</b> | <b>618 197</b>   | <b>2 435</b>                                |
| <b>2019</b>                    | <b>591 355</b>   | <b>2 338</b>                                |
| <b>2018</b>                    | <b>516 517</b>   | <b>2 040</b>                                |
| <b>2017</b>                    | <b>580 071</b>   | <b>1 868</b>                                |
| <b>2016</b>                    | <b>469 113</b>   | <b>1 580</b>                                |

Sumber : Bank Indonesia, Statistik Ekonomi Keuangan Daerah /  
Source : Central Bank, Regional Economic Financial Statistics

**Tabel**  
**Table** 9.1.3**Posisi Simpanan Tabungan pada Bank Umum dan BPR di  
Kabupaten Sanggau Menurut Bulan, 2020**  
**Outstanding of Saving Deposits in Commercial and Rural  
Banks of Sanggau Regency by Month, 2020**

| <b>Bulan/ Month</b>            | <b>Nominal/ Nominal<br/>(juta rupiah/ million rupiahs)</b> | <b>Jumlah Bilyet/ Number of Bilyet<br/>(satuan/ unit)</b> |
|--------------------------------|--|---|
| <b>(1)</b>                     | <b>(2)</b>   | <b>(3)</b>  |
| Januari / January              | 1 972 667  | 434 812   |
| Februari / February            | 1 918 252  | 439 204   |
| Maret / March                  | 1 962 758  | 442 073   |
| April / April                  | 1 942 226  | 433 515   |
| Mei / May                      | 2 018 509  | 442 768   |
| Juni / June                    | 2 041 780  | 445 883   |
| Juli / July                    | 2 041 360  | 450 848   |
| Agustus / August               | 2 064 014  | 461 609   |
| September / September          | 2 120 013  | 470 936   |
| Oktober / October              | 2 171 039  | 480 482   |
| November / November            | 2 235 153  | 485 370   |
| Desember / December            | 2 461 790  | 546 292   |
| <b>Desember/ December 2020</b> | <b>2 461 790</b>   | <b>546 292</b>  |
| <b>2019</b>                    | <b>2 136 581</b>   | <b>432 625</b>  |
| <b>2018</b>                    | <b>2 035 065</b>   | <b>384 257</b>  |
| <b>2017</b>                    | <b>1 922 682</b>   | <b>340 107</b>  |
| <b>2016</b>                    | <b>1 724 934</b>   | <b>266 446</b>  |

Sumber : Bank Indonesia, Statistik Ekonomi Keuangan Daerah /  
Source : Central Bank, Regional Economic Financial Statistics

**Tabel**  
**Table** 9.1.4

**Posisi Pinjaman Rupiah dan Valas yang Diberikan Bank Umum dan BPR di Kabupaten Sanggau Menurut Jenis Pinjaman dan Bulan (Juta Rupiah), 2020**  
***Outstanding of Loans in Rupiah and Foreign Currency of Commercial and Rural Banks of Sanggau Regency by Type of Loans and Month (Million Rupiahs), 2020***

| Bulan/ Month                   | Jenis Kredit/ Type of Credit    |                          |                          | Jumlah/ Total    |
|--------------------------------|---------------------------------|--------------------------|--------------------------|------------------|
|                                | Modal Kerja/<br>Working Capital | Investasi/<br>Investment | Konsumsi/<br>Consumption |                  |
| (1)                            | (2)                             | (3)                      | (4)                      | (5)              |
| Januari / January              | 941 407                         | 3 917 046                | 1 400 174                | 6 258 627        |
| Februari / February            | 1 042 629                       | 3 924 131                | 1 405 176                | 6 371 935        |
| Maret / March                  | 1 041 981                       | 3 858 770                | 1 397 333                | 6 298 083        |
| April / April                  | 965 155                         | 3 726 756                | 1 460 490                | 6 152 401        |
| Mei / May                      | 1 036 944                       | 4 305 395                | 1 450 063                | 6 792 401        |
| Juni / June                    | 1 047 389                       | 4 200 178                | 1 435 469                | 6 683 036        |
| Juli / July                    | 1 042 880                       | 4 208 318                | 1 429 901                | 6 681 099        |
| Agustus / August               | 988 260                         | 4 245 151                | 1 423 812                | 6 657 223        |
| September / September          | 1 065 492                       | 4 140 592                | 1 424 602                | 6 630 687        |
| Oktober / October              | 1 082 496                       | 4 134 976                | 1 413 832                | 6 631 304        |
| November / November            | 1 083 954                       | 4 135 921                | 1 415 247                | 6 635 123        |
| Desember / December            | 1 090 514                       | 4 049 568                | 1 449 710                | 6 589 792        |
| <b>Desember/ December 2020</b> | <b>1 090 514</b>                | <b>4 049 568</b>         | <b>1 449 710</b>         | <b>6 589 792</b> |
| <b>2019</b>                    | <b>1 083 982</b>                | <b>3 797 076</b>         | <b>1 423 108</b>         | <b>6 304 166</b> |
| <b>2018</b>                    | <b>942 147</b>                  | <b>2 817 277</b>         | <b>1 296 548</b>         | <b>5 055 973</b> |
| <b>2017</b>                    | <b>934 380</b>                  | <b>2 374 461</b>         | <b>1 143 508</b>         | <b>4 452 349</b> |
| <b>2016</b>                    | <b>852 580</b>                  | <b>2 347 032</b>         | <b>1 029 535</b>         | <b>4 229 147</b> |

Sumber : Bank Indonesia, Statistik Ekonomi Keuangan Daerah /  
Source : Central Bank, Regional Economic Financial Statistics

**Tabel**  
**Table** 9.1.5

**Posisi Pinjaman yang Diberikan di Bank Umum dan BPR di Kabupaten Sanggau Menurut Bulan dan Sektor Ekonomi (Juta Rupiah), 2020**  
**Outstanding of Loans in Commercial and Rural Banks of Sanggau Regency by Month and Industrial Origin (Million Rupiah), 2020**

| Sektor/ Sector  | Bulan/ Month     |                    |                  |                  |
|---|------------------|--------------------|------------------|------------------|
|   | Januari/ January | Februari/ February | Maret/ March     | April/ April     |
| (1)   | (2)              | (3)                | (4)              | (5)              |
| 1. Pertanian, Kehutanan, dan Perikanan/ <i>Agriculture, Forestry and Fishing</i>  | 42 165           | 43 143             | 44 512           | 45 127           |
| 2. Pertambangan dan Penggalian/ <i>Mining and Quarrying</i>   | 13 047           | 12 307             | 11 537           | 11 057           |
| 3. Industri Pengolahan/ <i>Manufacturing</i>  | 25 911           | 55 653             | 54 791           | 134 016          |
| 4. "Pengadaan Listrik dan Gas/ <i>Electricity and Gas"</i>  | 11 950           | 11 726             | 11 506           | 11 261           |
| 5. Pengadaan Air, Pengelolaan Sampah, Limbah dan Daur Ulang/ <i>Water supply, Sewerage, Waste Management and Remediation Activities</i>       | 519              | 505                | 1 388            | 1 283            |
| 6. Konstruksi/ <i>Construction</i>  | 46 148           | 46 012             | 39 304           | 35 884           |
| 7. Perdagangan Besar dan Eceran; Reparasi Mobil dan Sepeda Motor/ <i>Wholesale and Retail Trade; Repair of Motor Vehicles and Motorcycles</i> | 648 615          | 645 695            | 651 759          | 573 822          |
| 8. Transportasi dan Pergudangan/ <i>Transportation and Storage</i>  | 22 169           | 22 019             | 22 310           | 26 773           |
| 9. Penyediaan Akomodasi dan Makan Minum/ <i>Accommodation and Food Service Activities</i>   | 25 789           | 25 131             | 25 121           | 26 096           |
| 10. Informasi dan Komunikasi/ <i>Information and Communication</i>  | 117              | 109                | 102              | 212              |
| 11. Jasa Keuangan dan Asuransi/ <i>Financial and Insurance Activities</i>   | 59 740           | 61 727             | 61 714           | 61 686           |
| 12. Real Estat/ <i>Real Estate Activities</i>   | 284              | 274                | 447              | 435              |
| 13. Jasa Perusahaan/ <i>Business Activities</i>   | 29 459           | 28 196             | 24 393           | 24 271           |
| 14. Administrasi Pemerintahan, Pertahanan dan Jaminan Sosial Wajib/ <i>Public Administration and Defence; Compulsory Social Security</i>      | 347              | 343                | 339              | 335              |
| 15. Jasa Pendidikan/ <i>Education</i>   | 13 761           | 13 652             | 13 538           | 13 535           |
| 16. Jasa Kesehatan dan Kegiatan Sosial/ <i>Human Health and Social Work Activities</i>  | 4 200            | 3 896              | 4 047            | 3 571            |
| 17. Jasa lainnya/ <i>Other Services Activities</i>  | 3 926 931        | 4 008 567          | 3 946 175        | 3 734 597        |
| 18. Bukan Lapangan Usaha/ <i>Non Industrial Origin</i>  | 1 400 174        | 1 405 176          | 1 397 333        | 1 460 490        |
| <b>Jumlah/Total</b>   | <b>6 271 326</b> | <b>6 384 131</b>   | <b>6 310 316</b> | <b>6 164 450</b> |

Lanjutan Tabel/ *Continued Table 9.1.5*

| Sektor/ Sector  | Bulan/ Month     |                  |                  |                  |
|---|------------------|------------------|------------------|------------------|
|   | Mei/ May         | Juni/ June       | Juli/ July       | Agustus/ August  |
| (1)   | (6)              | (7)              | (8)              | (9)              |
| 1.Pertanian, Kehutanan, dan Perikanan/ <i>Agriculture, Forestry and Fishing</i>   | 43 575           | 46 006           | 46 598           | 46 408           |
| 2.Pertambangan dan Penggalian/ <i>Mining and Quarrying</i>  | 10 230           | 9 681            | 8 913            | 8 264            |
| 3.Industri Pengolahan/ <i>Manufacturing</i>   | 131 607          | 127 427          | 125 818          | 123 857          |
| 4."Penggadaan Listrik dan Gas/<br><i>Electricity and Gas"</i>   | 11 047           | 10 838           | 10 633           | 10 419           |
| 5.Penggadaan Air, Pengelolaan Sampah, Limbah dan Daur Ulang/<br><i>Water supply, Sewerage, Waste Management and Remediation Activities</i>      | 1 190            | 1 091            | 983              | 875              |
| 6.Konstruksi/ <i>Construction</i>   | 35 906           | 34 801           | 34 688           | 36 440           |
| 7.Perdagangan Besar dan Eceran; Reparasi Mobil dan Sepeda Motor/<br><i>Wholesale and Retail Trade; Repair of Motor Vehicles and Motorcycles</i> | 560 374          | 564 400          | 558 276          | 566 509          |
| 8.Transportasi dan Pergudangan/ <i>Transportation and Storage</i>   | 26 872           | 26 638           | 26 461           | 29 605           |
| 9.Penyediaan Akomodasi dan Makan Minum/ <i>Accommodation and Food Service Activities</i>  | 25 158           | 25 480           | 26 076           | 26 443           |
| 10.Informasi dan Komunikasi/ <i>Information and Communication</i>   | 199              | 196              | 191              | 204              |
| 11.Jasa Keuangan dan Asuransi/ <i>Financial and Insurance Activities</i>  | 56 870           | 56 538           | 56 532           | 57 292           |
| 12.Real Estat/ <i>Real Estate Activities</i>  | 623              | 808              | 1 122            | 1 201            |
| 13.Jasa Perusahaan/ <i>Business Activities</i>  | 23 556           | 23 921           | 23 237           | 21 517           |
| 14.Administrasi Pemerintahan, Pertahanan dan Jaminan Sosial Wajib/<br><i>Public Administration and Defence; Compulsory Social Security</i>      | 330              | 326              | 322              | 317              |
| 15.Jasa Pendidikan/ <i>Education</i>  | 13 532           | 13 529           | 13 526           | 13 523           |
| 16.Jasa Kesehatan dan Kegiatan Sosial/ <i>Human Health and Social Work Activities</i>   | 2 995            | 3 253            | 3 119            | 2 494            |
| 17.Jasa lainnya/ <i>Other Services Activities</i>   | 4 410 107        | 4 311 329        | 4 323 316        | 4 296 779        |
| 18.Bukan Lapangan Usaha/ <i>Non Industrial Origin</i>   | 1 450 063        | 1 435 469        | 1 429 901        | 1 423 812        |
| <b>Jumlah/Total</b>   | <b>6 804 235</b> | <b>6 691 732</b> | <b>6 689 713</b> | <b>6 665 960</b> |

Lanjutan Tabel/ *Continued Table 9.1.5*

| Sektor/ Sector  | Bulan/ Month            |                  |                    |                    |
|---|-------------------------|------------------|--------------------|--------------------|
|   | September/<br>September | Oktober/ October | November/ November | Desember/ December |
| (1)   | (10)                    | (11)             | (12)               | (13)               |
| 1.Pertanian, Kehutanan, dan Perikanan/ <i>Agriculture, Forestry and Fishing</i>   | 46 858                  | 47 999           | 48 410             | 48 451             |
| 2.Pertambangan dan Penggalian/ <i>Mining and Quarrying</i>  | 7 656                   | 6 993            | 6 079              | 5 486              |
| 3.Industri Pengolahan/ <i>Manufacturing</i>   | 124 984                 | 124 039          | 122 205            | 118 850            |
| 4."Pengadaan Listrik dan Gas/<br><i>Electricity and Gas</i> "   | 10 201                  | 9 986            | 9 765              | 9 546              |
| 5.Pengadaan Air, Pengelolaan Sampah, Limbah dan Daur Ulang/<br><i>Water supply, Sewerage, Waste Management and Remediation Activities</i>       | 818                     | 707              | 650                | 558                |
| 6.Konstruksi/ <i>Construction</i>   | 39 166                  | 38 537           | 38 524             | 28 029             |
| 7.Perdagangan Besar dan Eceran; Reparasi Mobil dan Sepeda Motor/<br><i>Wholesale and Retail Trade; Repair of Motor Vehicles and Motorcycles</i> | 571 774                 | 573 389          | 570 772            | 597 555            |
| 8.Transportasi dan Pergudangan/ <i>Transportation and Storage</i>   | 29 616                  | 29 917           | 30 194             | 30 692             |
| 9.Penyediaan Akomodasi dan Makan Minum/ <i>Accommodation and Food Service Activities</i>  | 27 219                  | 27 783           | 28 402             | 26 968             |
| 10.Informasi dan Komunikasi/ <i>Information and Communication</i>   | 200                     | 227              | 218                | 208                |
| 11.Jasa Keuangan dan Asuransi/ <i>Financial and Insurance Activities</i>  | 55 953                  | 55 940           | 55 342             | 55 399             |
| 12.Real Estat/ <i>Real Estate Activities</i>  | 1 212                   | 1 596            | 1 567              | 1 764              |
| 13.Jasa Perusahaan/ <i>Business Activities</i>  | 21 402                  | 20 908           | 22 665             | 21 682             |
| 14.Administrasi Pemerintahan, Pertahanan dan Jaminan Sosial Wajib/<br><i>Public Administration and Defence; Compulsory Social Security</i>      | 213                     | 213              | 213                | 213                |
| 15.Jasa Pendidikan/ <i>Education</i>  | 13 507                  | 13 517           | 13 516             | 13 515             |
| 16.Jasa Kesehatan dan Kegiatan Sosial/ <i>Human Health and Social Work Activities</i>   | 3 027                   | 2 477            | 3 065              | 2 616              |
| 17.Jasa lainnya/ <i>Other Services Activities</i>   | 4 263 886               | 4 275 821        | 4 281 279          | 4 190 913          |
| 18.Bukan Lapangan Usaha/ <i>Non Industrial Origin</i>   | 1 424 602               | 1 413 832        | 1 415 247          | 1 449 710          |
| <b>Jumlah/Total</b>   | <b>6 642 293</b>        | <b>6 643 881</b> | <b>6 648 113</b>   | <b>6 602 156</b>   |

Sumber/Source : Bank Indonesia, Statistik Ekonomi Keuangan Daerah / *Central Bank, Regional Economic Financial Statistics*

**Tabel**  
**Table** 9.1.6**Posisi Kredit Kepada Usaha Mikro, Kecil dan Menengah (UMKM) yang Diberikan Bank Umum di Kabupaten Sanggau Menurut Jenis Kredit dan Bulan (Juta Rupiah), 2020*****Outstanding of Commercial Banks Credits to Micro, Small and Medium Establishment in Sanggau Regency by Type of Credit and Month (Million Rupiah), 2020***

| Bulan/ Month                   | Jenis Kredit/ Type of Credit    |                          |   | Jumlah/ Total    |
|--------------------------------|---------------------------------|--------------------------|---|------------------|
|                                | Modal Kerja/<br>Working Capital | Investasi/<br>Investment | Tidak<br>Teridentifikasi/<br>Unidentified |                  |
| (1)                            | (2)                             | (3)                      | (4)                                       | (5)              |
| Januari / January              | 709 907                         | 777 986                  | -   | 1 487 892        |
| Februari / February            | 772 074                         | 867 307                  | -   | 1 639 380        |
| Maret / March                  | 777 050                         | 831 419                  | -   | 1 608 469        |
| April / April                  | 765 274                         | 872 690                  | -   | 1 637 964        |
| Mei / May                      | 786 258                         | 844 383                  | -   | 1 630 640        |
| Juni / June                    | 792 941                         | 797 272                  | -   | 1 590 214        |
| Juli / July                    | 790 635                         | 832 799                  | -   | 1 623 434        |
| Agustus / August               | 697 835                         | 765 685                  | -   | 1 463 520        |
| September / September          | 711 373                         | 749 735                  | -   | 1 461 108        |
| Oktober / October              | 720 997                         | 715 628                  | -   | 1 436 625        |
| November / November            | 731 848                         | 712 205                  | -   | 1 444 054        |
| Desember / December            | 757 940                         | 723 061                  | -   | 1 481 001        |
| <b>Desember/ December 2020</b> | <b>757 940</b>                  | <b>723 061</b>           | <b>-</b>                                  | <b>1 481 001</b> |
| <b>2019</b>                    | <b>759 928</b>                  | <b>704 185</b>           | <b>-</b>                                  | <b>1 464 113</b> |
| <b>2018</b>                    | <b>717 295</b>                  | <b>609 941</b>           | <b>-</b>                                  | <b>1 327 235</b> |
| <b>2017</b>                    | <b>732 636</b>                  | <b>618 008</b>           | <b>-</b>                                  | <b>1 350 644</b> |
| <b>2016</b>                    | <b>720 951</b>                  | <b>602 487</b>           | <b>-</b>                                  | <b>1 323 438</b> |

Sumber : Bank Indonesia, Statistik Ekonomi Keuangan Daerah /  
 Source : Central Bank, Regional Economic Financial Statistics

**Tabel**  
**Table** 9.1.7

**Posisi Kredit Kepada Usaha Mikro, Kecil, dan Menengah (UMKM) yang Diberikan Bank Umum di Kabupaten Sanggau Menurut Bulan dan Lapangan Usaha (Juta Rupiah), 2020**  
**Outstanding of Commercial Bank Credit to Micro, Small, and Medium Enterprise in Sanggau Regency by Month and Industrial Origin (Million Rupiah), 2020**

| Sektor/ Sector  | Bulan/ Month     |                    |                  |                  |
|---|------------------|--------------------|------------------|------------------|
|   | Januari/ January | Februari/ February | Maret/ March     | April/ April     |
| (1)   | (2)              | (3)                | (4)              | (5)              |
| 1. Pertanian, Kehutanan, dan Perikanan/ <i>Agriculture, Forestry and Fishing</i>  | 22 005           | 22 990             | 24 533           | 25 154           |
| 2. Pertambangan dan Penggalian/ <i>Mining and Quarrying</i>   | 1 583            | 1 509              | 1 428            | 1 624            |
| 3. Industri Pengolahan/ <i>Manufacturing</i>  | 13 212           | 13 607             | 13 413           | 14 320           |
| 4. Pengadaan Listrik dan Gas/ <i>Electricity and Gas</i>  | 1 670            | 1 652              | 1 638            | 1 600            |
| 5. Pengadaan Air, Pengelolaan Sampah, Limbah dan Daur Ulang/ <i>Water supply, Sewerage, Waste Management and Remediation Activities</i>       | 519              | 505                | 1 388            | 1 283            |
| 6. Konstruksi/ <i>Construction</i>  | 26 363           | 26 306             | 19 710           | 20 486           |
| 7. Perdagangan Besar dan Eceran; Reparasi Mobil dan Sepeda Motor/ <i>Wholesale and Retail Trade; Repair of Motor Vehicles and Motorcycles</i> | 522 678          | 519 860            | 534 366          | 530 253          |
| 8. Transportasi dan Pergudangan/ <i>Transportation and Storage</i>  | 22 150           | 22 001             | 22 293           | 26 756           |
| 9. Penyediaan Akomodasi dan Makan Minum/ <i>Accommodation and Food Service Activities</i>   | 25 718           | 25 060             | 25 000           | 25 978           |
| 10. Informasi dan Komunikasi/ <i>Information and Communication</i>  | 117              | 109                | 102              | 212              |
| 11. Jasa Keuangan dan Asuransi/ <i>Financial and Insurance Activities</i>   | 54 930           | 56 917             | 56 905           | 56 877           |
| 12. Real Estat/ <i>Real Estate Activities</i>   | 284              | 274                | 447              | 435              |
| 13. Jasa Perusahaan/ <i>Business Activities</i>   | 27 959           | 26 701             | 22 899           | 22 773           |
| 14. Administrasi Pemerintahan, Pertahanan dan Jaminan Sosial Wajib/ <i>Public Administration and Defence; Compulsory Social Security</i>      | -                | -                  | -                | -                |
| 15. Jasa Pendidikan/ <i>Education</i>   | 10 928           | 10 928             | 10 926           | 10 923           |
| 16. Jasa Kesehatan dan Kegiatan Sosial/ <i>Human Health and Social Work Activities</i>  | 4 163            | 3 869              | 4 047            | 3 571            |
| 17. Jasa lainnya/ <i>Other Services Activities</i>  | 753 614          | 907 093            | 869 372          | 895 718          |
| 18. Bukan Lapangan Usaha/ <i>Non Industrial Origin</i>  | -                | -                  | -                | -                |
| <b>Jumlah/ Total</b>  | <b>1 487 892</b> | <b>1 639 380</b>   | <b>1 608 469</b> | <b>1 637 964</b> |



Lanjutan Tabel/ Continued Table 9.1.7

| Sektor/ Sector   | Bulan/ Month     |                  |                  |                  |
|--|------------------|------------------|------------------|------------------|
|  | Mei/ May         | Juni/ June       | Juli/ July       | Agustus/ August  |
| (1)  | (6)              | (7)              | (8)              | (9)              |
| 1. Pertanian, Kehutanan, dan Perikanan/ <i>Agriculture, Forestry and Fishing</i>   | 24 134           | 26 494           | 26 948           | 26 656           |
| 2. Pertambangan dan Penggalian/ <i>Mining and Quarrying</i>  | 1 543            | 1 622            | 1 430            | 1 400            |
| 3. Industri Pengolahan/ <i>Manufacturing</i>   | 14 180           | 15 162           | 15 577           | 15 610           |
| 4. "Pengadaan Listrik dan Gas/<br><i>Electricity and Gas</i> "   | 1 594            | 1 592            | 1 594            | 1 587            |
| 5. Pengadaan Air, Pengelolaan Sampah, Limbah dan Daur Ulang/<br><i>Water supply, Sewerage, Waste Management and Remediation Activities</i>       | 1 190            | 1 091            | 983              | 875              |
| 6. Konstruksi/ <i>Construction</i>   | 20 573           | 19 564           | 19 570           | 21 390           |
| 7. Perdagangan Besar dan Eceran; Reparasi Mobil dan Sepeda Motor/<br><i>Wholesale and Retail Trade; Repair of Motor Vehicles and Motorcycles</i> | 517 148          | 520 521          | 517 833          | 519 653          |
| 8. Transportasi dan Pergudangan/ <i>Transportation and Storage</i>   | 26 856           | 26 622           | 26 420           | 29 478           |
| 9. Penyediaan Akomodasi dan Makan Minum/ <i>Accommodation and Food Service Activities</i>  | 25 041           | 25 314           | 25 838           | 26 210           |
| 10. Informasi dan Komunikasi/ <i>Information and Communication</i>   | 199              | 196              | 191              | 204              |
| 11. Jasa Keuangan dan Asuransi/ <i>Financial and Insurance Activities</i>  | 56 860           | 56 538           | 56 532           | 57 292           |
| 12. Real Estat/ <i>Real Estate Activities</i>  | 623              | 808              | 1 122            | 1 201            |
| 13. Jasa Perusahaan/ <i>Business Activities</i>  | 22 056           | 22 426           | 21 748           | 20 018           |
| 14. Administrasi Pemerintahan, Pertahanan dan Jaminan Sosial Wajib/<br><i>Public Administration and Defence; Compulsory Social Security</i>      | -                | -                | -                | -                |
| 15. Jasa Pendidikan/ <i>Education</i>  | 10 921           | 10 919           | 10 917           | 10 914           |
| 16. Jasa Kesehatan dan Kegiatan Sosial/ <i>Human Health and Social Work Activities</i>   | 2 995            | 3 253            | 3 119            | 2 494            |
| 17. Jasa lainnya/ <i>Other Services Activities</i>   | 904 726          | 858 091          | 893 611          | 728 538          |
| 18. Bukan Lapangan Usaha/ <i>Non Industrial Origin</i>   | -                | -                | -                | -                |
| <b>Jumlah/Total</b>  | <b>1 630 640</b> | <b>1 590 214</b> | <b>1 623 434</b> | <b>1 463 520</b> |

Lanjutan Tabel/ *Continued Table 9.1.7*

| Sektor/ Sector   | Bulan/ Month            |                  |                    |                    |
|--|-------------------------|------------------|--------------------|--------------------|
|  | September/<br>September | Oktober/ October | November/ November | Desember/ December |
|  | (1)                     | (10)             | (11)               | (12)               |
| 1. Pertanian, Kehutanan, dan Perikanan/ <i>Agriculture, Forestry and Fishing</i>   | 27 021                  | 27 806           | 28 011             | 27 929             |
| 2. Pertambangan dan Penggalian/ <i>Mining and Quarrying</i>  | 1 355                   | 1 260            | 918                | 901                |
| 3. Industri Pengolahan/ <i>Manufacturing</i>   | 15 904                  | 16 019           | 15 870             | 15 290             |
| 4. "Pengadaan Listrik dan Gas/<br><i>Electricity and Gas</i> "   | 1 576                   | 1 568            | 1 554              | 1 542              |
| 5. Pengadaan Air, Pengelolaan Sampah, Limbah dan Daur Ulang/<br><i>Water supply, Sewerage, Waste Management and Remediation Activities</i>       | 818                     | 707              | 650                | 538                |
| 6. Konstruksi/ <i>Construction</i>   | 24 165                  | 23 629           | 24 650             | 23 798             |
| 7. Perdagangan Besar dan Eceran; Reparasi Mobil dan Sepeda Motor/<br><i>Wholesale and Retail Trade; Repair of Motor Vehicles and Motorcycles</i> | 522 296                 | 522 243          | 519 299            | 547 288            |
| 8. Transportasi dan Pergudangan/ <i>Transportation and Storage</i>   | 29 444                  | 29 653           | 29 816             | 30 328             |
| 9. Penyediaan Akomodasi dan Makan Minum/ <i>Accommodation and Food Service Activities</i>  | 26 990                  | 27 558           | 28 156             | 26 701             |
| 10. Informasi dan Komunikasi/ <i>Information and Communication</i>   | 200                     | 177              | 169                | 160                |
| 11. Jasa Keuangan dan Asuransi/ <i>Financial and Insurance Activities</i>  | 55 953                  | 55 940           | 55 342             | 55 399             |
| 12. Real Estat/ <i>Real Estate Activities</i>  | 1 212                   | 1 596            | 1 567              | 1 764              |
| 13. Jasa Perusahaan/ <i>Business Activities</i>  | 19 909                  | 19 422           | 20 376             | 20 379             |
| 14. Administrasi Pemerintahan, Pertahanan dan Jaminan Sosial Wajib/<br><i>Public Administration and Defence; Compulsory Social Security</i>      | -                       | -                | -                  | -                  |
| 15. Jasa Pendidikan/ <i>Education</i>  | 10 900                  | 10 910           | 10 910             | 10 910             |
| 16. Jasa Kesehatan dan Kegiatan Sosial/ <i>Human Health and Social Work Activities</i>   | 2 977                   | 2 428            | 2 968              | 2 520              |
| 17. Jasa lainnya/ <i>Other Services Activities</i>   | 720 387                 | 695 708          | 703 798            | 715 552            |
| 18. Bukan Lapangan Usaha/ <i>Non Industrial Origin</i>   | -                       | -                | -                  | -                  |
| <b>Jumlah/ Total</b>   | <b>1 461 108</b>        | <b>1 436 625</b> | <b>1 444 054</b>   | <b>1 481 001</b>   |

Sumber/Source : Bank Indonesia, Statistik Ekonomi Keuangan Daerah / *Central Bank, Regional Economic Financial Statistics*

**Tabel**  
**Table** 9.1.8

**Posisi Kredit Usaha Mikro, Kecil, dan Menengah yang Diberikan Bank Umum di Kabupaten Sanggau Menurut Plafon Kredit dan Bulan (Juta Rupiah), 2020**  
***Outstanding of Commercial Banks Credit to Micro, Small, and Medium Enterprise in Sanggau Regency by Credit Ceiling and Month (Million Rupiahs), 2020***

| Bulan/ Month          | Plafon Kredit/ Credit Ceiling |              |                  | Jumlah/ Total |
|-----------------------|-------------------------------|--------------|------------------|---------------|
|                       | Mikro/ Micro                  | Kecil/ Small | Menengah/ Medium |               |
| (1)                   | (2)                           | (3)          | (4)              | (5)           |
| Januari / January     | 400 579                       | 496 164      | 591 150          | 1 487 892     |
| Februari / February   | 408 142                       | 494 001      | 737 238          | 1 639 380     |
| Maret / March         | 420 638                       | 495 507      | 692 324          | 1 608 469     |
| April / April         | 415 516                       | 494 411      | 728 037          | 1 637 964     |
| Mei / May             | 420 814                       | 481 320      | 728 506          | 1 630 640     |
| Juni / June           | 416 250                       | 479 069      | 694 895          | 1 590 214     |
| Juli / July           | 405 149                       | 477 783      | 740 501          | 1 623 434     |
| Agustus / August      | 394 224                       | 484 474      | 584 822          | 1 463 520     |
| September / September | 383 167                       | 483 661      | 594 280          | 1 461 108     |
| Oktober / October     | 371 141                       | 482 451      | 583 033          | 1 436 625     |
| November / November   | 358 881                       | 485 611      | 599 562          | 1 444 054     |
| Desember / December   | 347 460                       | 485 474      | 648 067          | 1 481 001     |

Catatan/ Note :

Kredit Mikro, Kecil, Menengah (MKM)

- Mikro ( sd Rp 50 Juta)

- Kecil ( >Rp 50 Juta - Rp 500 Juta)

- Menengah (> Rp 500 Juta - Rp 5 Miliar)

Sumber : Bank Indonesia, Statistik Ekonomi Keuangan Daerah /

Source : Central Bank, Regional Economic Financial Statistics

**Tabel**  
**Table** 9.1.9**Jumlah Aktiva pada Bank Umum dan BPR di Kabupaten Sanggau Menurut Bulan (Juta Rupiah), 2020**  
**Total Commercial and Rural Banks' Assets in Sanggau Regency by Month (Million Rupiahs), 2020**

| <b>Bulan/ Month</b>     | <b>Jumlah Aktiva/ Total Assets</b> |
|-------------------------|------------------------------------|
| <b>(1)</b>              | <b>(2)</b>                         |
| Januari / January       | 2 948 151                          |
| Februari / February     | 2 981 372                          |
| Maret / March           | 3 068 504                          |
| April / April           | -                                  |
| Mei / May               | 3 153 327                          |
| Juni / June             | 3 212 429                          |
| Juli / July             | 3 194 737                          |
| Agustus / August        | 3 366 451                          |
| September / September   | 3 509 800                          |
| Oktober / October       | -                                  |
| November / November     | -                                  |
| Desember / December     | -                                  |
| <b>Tahun/ Year 2020</b> | <b>-</b>                           |
| <b>2019</b>             | <b>3 037 370</b>                   |
| <b>2018</b>             | <b>2 883 213</b>                   |
| <b>2017</b>             | <b>2 678 205</b>                   |
| <b>2016</b>             | <b>2 520 650</b>                   |

Sumber : Bank Indonesia, Statistik Ekonomi Keuangan Daerah /  
Source : Central Bank, Regional Economic Financial Statistics

## 9.2 KOPERASI COOPERATIVE

**Tabel 9.2.1** Keadaan Koperasi Unit Desa (KUD) di Kabupaten Sanggau, 2018-2020  
*Condition of Village Unit Cooperative in Sanggau Regency, 2018-2020*

| Uraian / Description | Satuan / Unit | 2018            | 2019            | 2020            |
|----------------------|---------------|-----------------|-----------------|-----------------|
| (1)                  | (2)           | (4)             | (5)             | (6)             |
| 01. Jumlah Koperasi  | Unit          | 74              | 75              | 75              |
| 02. Keanggotaan      |               |                 |                 |                 |
| a. Penuh             | Orang         | 20 803          | 29 329          | 21 800          |
| b. Calon             | Orang         | -               | -               | -               |
| 03. Modal Sendiri    | Rp. 000       | 44 514 471 574  | 6 222 967 769   | 46 331 359 870  |
| 04. Hutang           |               |                 |                 |                 |
| a. Jangka Panjang    | Rp. 000       | -               | 441 583 697 068 | 101 619 452 667 |
| b. Jangka Pendek     | Rp. 000       | -               | -               | -               |
| 05. Asset            | Rp. 000       | 141 337 611 753 | 503 606 664 837 | 147 950 812 537 |
| 06. Volume Usaha     | Rp. 000       | 37 682 164 453  | 45 901 701 662  | 40 793 496 819  |
| 07. S H U            | Rp. 000       | 3 046 301 407   | 4 105 560 864   | 3 116 422 151   |
| 08. Tenaga Kerja     |               |                 |                 |                 |
| a. Manager PNS       | Orang         | 2               | 3               | 2               |
| b. Non PNS           | Orang         | -               | -               | -               |
| c. Karyawan Tetap    | Orang         | 138             | 237             | 146             |
| d. Karyawan Lepas    | Orang         | -               | -               | -               |

Sumber : Dinas Perindustrian, Perdagangan, Koperasi, dan UKM Kabupaten Sanggau /

Source : Regional Office of Industry, Trade, Cooperative, and SME of Sanggau Regency

**Tabel**  
**Table** 9.2.2**Keadaan Koperasi Non KUD di Kabupaten Sanggau, 2018-2020**  
**Condition of Non Village Unit Cooperative in Sanggau Regency, 2018-2020**

| <b>Uraian / Description</b> | <b>Satuan / Unit</b> | <b>2018</b>       | <b>2019</b>     | <b>2020</b>     |
|-----------------------------|----------------------|-------------------|-----------------|-----------------|
| <b>(1)</b>                  | <b>(2)</b>           | <b>(3)</b>        | <b>(4)</b>      | <b>(5)</b>      |
| 01. Jumlah Koperasi         | Unit                 | 324               | 325             | 342             |
| 02. Keanggotaan             |                      |                   |                 |                 |
| a. Penuh                    | Orang                | 308 320           | 82 913          | 12 462          |
| b. Calon                    | Orang                | -                 | -               | -               |
| 03. Modal Sendiri           | Rp. 000              | 849 869 894 706   | 241 011 228 438 | 47 007 142 313  |
| 04. Hutang                  |                      |                   |                 |                 |
| a. Jangka Panjang           | Rp. 000              | -                 | 583 712 624 906 | 95 082 164 619  |
| b. Jangka Pendek            | Rp. 000              | -                 | -               | -               |
| 05. Asset                   | Rp. 000              | 1 539 102 642 291 | 824 723 853 334 | 142 089 306 932 |
| 06. Volume Usaha            | Rp. 000              | 2 987 338 139 220 | 554 514 843 438 | 63 914 951 986  |
| 07. S H U                   | Rp. 000              | 11 216 565 062    | 4 249 817 349   | 2 994 803 896   |
| 08. Tenaga Kerja            |                      |                   |                 |                 |
| a. Manager PNS              | Orang                | 14                | 15              | 6               |
| b. Non PNS                  | Orang                | -                 | -               | -               |
| c. Karyawan Tetap           | Orang                | 1 323             | 569             | 859             |
| d. Karyawan Lepas           | Orang                | -                 | -               | -               |

Sumber : Dinas Perindustrian, Perdagangan, Koperasi, dan UKM Kabupaten Sanggau /

Source : Regional Office of Industry, Trade, Cooperative, and SME of Sanggau Regency

**Tabel**  
**Table** 9.2.3

**Banyaknya KUD dan Non KUD Dirinci Menurut Kecamatan di Kabupaten Sanggau, 2018-2020**  
**Number of Village Unit Cooperative and Non Village Unit Cooperative by Subdistrict in Sanggau Regency, 2018-2020**

| Kecamatan/<br>Subdistrict | 2018      |            | 2019      |            | 2020      |            |
|---------------------------|-----------|------------|-----------|------------|-----------|------------|
|                           | KUD       | Non KUD    | KUD       | Non KUD    | KUD       | Non KUD    |
| (1)                       | (2)       | (3)        | (4)       | (5)        | (6)       | (7)        |
| 01. Toba                  | 1         | 14         | 1         | 14         | 1         | 13         |
| 02. Meliau                | 21        | 20         | 21        | 21         | 21        | 21         |
| 03. Kapuas                | 18        | 114        | 18        | 115        | 18        | 112        |
| 04. Mukok                 | 4         | 13         | 4         | 13         | 4         | 16         |
| 05. Jangkang              | 2         | 11         | 2         | 11         | 2         | 11         |
| 06. Bonti                 | 2         | 10         | 2         | 10         | 2         | 10         |
| 07. Parindu               | 7         | 16         | 7         | 16         | 7         | 18         |
| 08. Tayan Hilir           | 3         | 22         | 3         | 22         | 3         | 25         |
| 09. Balai                 | 1         | 10         | 1         | 10         | 1         | 11         |
| 10. Tayan Hulu            | 8         | 30         | 8         | 30         | 8         | 38         |
| 11. Kembayan              | 2         | 21         | 2         | 21         | 2         | 24         |
| 12. Beduai                | 1         | 4          | 1         | 4          | 1         | 5          |
| 13. Noyan                 | 3         | 4          | 3         | 4          | 3         | 4          |
| 14. Sekayam               | 2         | 26         | 2         | 26         | 2         | 26         |
| 15. Entikong              | -         | 8          | -         | 8          | -         | 8          |
| <b>Jumlah / Total</b>     | <b>75</b> | <b>323</b> | <b>75</b> | <b>325</b> | <b>75</b> | <b>342</b> |

Sumber : Dinas Perindustrian, Perdagangan, Koperasi, dan UKM Kabupaten Sanggau /  
Source : Regional Office of Industry, Trade, Cooperative, and SME of Sanggau Regency

**Tabel**  
**Table** 9.2.4

**Jumlah Anggota KUD dan Non KUD di Kabupaten Sanggau, 2018-2020**  
**Number of Member of Village Unit Cooperative and Non Village Unit Cooperative by Subdistrict in Sanggau Regency, 2018-2020**

| Kecamatan/<br>Subdistrict | 2018          |                | 2019          |               | 2020          |               |
|---------------------------|---------------|----------------|---------------|---------------|---------------|---------------|
|                           | KUD           | Non KUD        | KUD           | Non KUD       | KUD           | Non KUD       |
| (1)                       | (2)           | (3)            | (4)           | (5)           | (4)           | (5)           |
| 01. T o b a               | -             | 13 287         | -             | 13 574        | -             | 268           |
| 02. M e l i a u           | 3 455         | 556            | 4 246         | 794           | 3 986         | 758           |
| 03. K a p u a s           | 4 665         | 20 785         | 5 125         | 22 543        | 5 131         | 4 330         |
| 04. M u k o k             | 6 628         | -              | 6 628         | 146           | 6 628         | -             |
| 05. J a n g k a n g       | -             | 54             | 87            | 54            | -             | 53            |
| 06. B o n t i             | 800           | 523            | 800           | 1 028         | 800           | 523           |
| 07. P a r i n d u         | 4 763         | 187 722        | 5 665         | 1 010         | 4 763         | 451           |
| 08. T a y a n H i l i r   | -             | 432            | -             | 432           | -             | 471           |
| 09. B a l a i             | -             | 35 637         | -             | 35 637        | -             | 244           |
| 10. T a y a n H u l u     | 336           | 32 122         | 5 949         | 2 141         | 336           | 1 281         |
| 11. K e m b a y a n       | 156           | 918            | 829           | 1 525         | 156           | 1 165         |
| 12. B e d u a i           | -             | -              | -             | -             | -             | 50            |
| 13. N o y a n             | -             | 1 326          | -             | 1 326         | -             | 1 326         |
| 14. S e k a y a m         | -             | 14 395         | -             | 2 233         | -             | 1 072         |
| 15. E n t i k o n g       | -             | 470            | -             | 470           | -             | 470           |
| <b>Jumlah / Total</b>     | <b>20 803</b> | <b>308 227</b> | <b>29 329</b> | <b>82 913</b> | <b>21 800</b> | <b>12 462</b> |

Sumber : Dinas Perindustrian, Perdagangan, Koperasi, dan UKM Kabupaten Sanggau /

Source : Regional Office of Industry, Trade, Cooperative, and SME of Sanggau Regency



### 9.3 HARGA-HARGA PRICES

**Tabel** 9.3.1 **Perkembangan Harga Semen di Kabupaten Sanggau (Rupiah), 2016-2020**  
**Table** 9.3.1 **Trend of Cement Price in Sanggau Regency (rupiahs), 2016-2020**

| <b>Bulan / Month</b>                       | <b>2016</b>   | <b>2017</b>   | <b>2018</b>   | <b>2019</b>   | <b>2020</b>   |
|--|---------------|---------------|---------------|---------------|---------------|
| <b>(1)</b>                                 | <b>(2)</b>    | <b>(3)</b>    | <b>(4)</b>    | <b>(5)</b>    | <b>(6)</b>    |
| Januari / January                          | 83 000        | 81 000        | 80 000        | 85 000        | 83 000        |
| Februari / February                        | 83 000        | 82 000        | 80 000        | 85 000        | 83 000        |
| Maret / March                              | 83 000        | 82 000        | 80 000        | 85 000        | 82 000        |
| April / April                              | 82 000        | 83 000        | 80 000        | 85 000        | 82 000        |
| Mei / May                                  | 82 000        | 82 000        | 80 000        | 83 000        | 82 000        |
| Juni / June                                | 84 000        | 82 000        | 80 000        | 83 000        | 82 000        |
| Juli / July                                | 85 000        | 82 000        | 80 000        | 83 000        | 82 000        |
| Agustus / August                           | 85 000        | 82 000        | 80 000        | 83 000        | 82 000        |
| September / September                      | 85 000        | 82 000        | 83 000        | 83 000        | 82 000        |
| Oktober / October                          | 82 000        | 82 000        | 83 000        | 84 000        | 82 000        |
| November / November                        | 82 000        | 81 000        | 83 000        | 84 000        | 82 000        |
| Desember / December                        | 83 000        | 81 000        | 82 000        | 84 000        | 82 000        |
| <b>Rata-Rata Harga /<br/>Price Average</b> | <b>83 250</b> | <b>81 833</b> | <b>80 917</b> | <b>83 917</b> | <b>82 167</b> |

Sumber : Survei Harga Konsumen Perdesaan, BPS /

Source : Rural Consumer Price Survey, BPS-Statistics Indonesia

**Tabel** 9.3.2 **Perkembangan Rata-Rata Harga Kebutuhan Pokok di Ibukota Kabupaten Sanggau (Rupiah), 2020**  
**Trend of Primary Necessity Price in Capital of Sanggau Regency (Rupiahs), 2020**

| Jenis Komoditi/<br>Type of Commodity | Satuan/<br>Unit | Harga/<br>Price |
|--------------------------------------|-----------------|-----------------|
| (1)                                  | (2)             | (3)             |
| Beras                                | Kg              | 13 500          |
| Gula Pasir                           | Kg              | 14 125          |
| Minyak Goreng                        | Kg              | 10 833          |
| Margarine Blue Band                  | Sachet          | 7 450           |
| Daging                               |                 |                 |
| Daging Sapi                          | Kg              | 150 000         |
| Daging babi                          | Kg              | 65 000          |
| Daging Ayam Ras                      | Kg              | 38 667          |
| Daging Ayam Kampung                  | Kg              | 77 083          |
| Telur                                |                 |                 |
| Telur Ayam Ras                       | Kg              | 26 992          |
| Telur Ayam Kampung                   | Butir           | 4 000           |
| Telur Asin                           | Butir           | 4 000           |
| Ikan Laut                            |                 |                 |
| Ikan Kembung                         | Kg              | 41 167          |
| Ikan Tongkol                         | Kg              | 45 833          |
| Susu                                 |                 |                 |
| Susu Kental Manis Putih              | Kaleng          | 10 000          |
| Susu Bubuk Dancow                    | Kotak           | 37 450          |
| Garam Hancur                         | Bungkus         | 3 000           |

Lanjutan Tabel/ *Continued Table 9.3.2*

| Jenis Komoditi/<br><i>Type of Commodity</i> | Satuan/<br><i>Unit</i> | Harga/<br><i>Price</i> |
|---|------------------------|------------------------|
| (1)   | (2)                    | (3)                    |
| Sayuran                                     |                        |                        |
| Bayam                                       | Kg                     | 10 167                 |
| Tomat Sayur                                 | Kg                     | 17 000                 |
| Kacang Panjang                              | Kg                     | 10 917                 |
| Kangkung                                    | Kg                     | 8 667                  |
| Ketimun                                     | Kg                     | 7 417                  |
| Kol Putih                                   | Kg                     | 10 250                 |
| Sawi Hijau                                  | Kg                     | 10 333                 |
| Kecambah                                    | Kg                     | 10 000                 |
| Terung                                      | Kg                     | 12 333                 |
| Wortel                                      | Kg                     | 17 583                 |
| Kentang                                     | Kg                     | 14 083                 |
| Cabe Rawit                                  | Kg                     | 52 917                 |
| Buah Buahan                                 |                        |                        |
| Pisang Ambon                                | Kg                     | 10 000                 |
| Semangka                                    | Kg                     | 10 000                 |
| Jeruk                                       | Kg                     | 13 250                 |
| Nenas                                       | Kg                     | 7 083                  |

Sumber : Survei Harga Konsumen Perdesaan, BPS /

Source Rural Consumer Price Survey, BPS-Statistics Indonesia



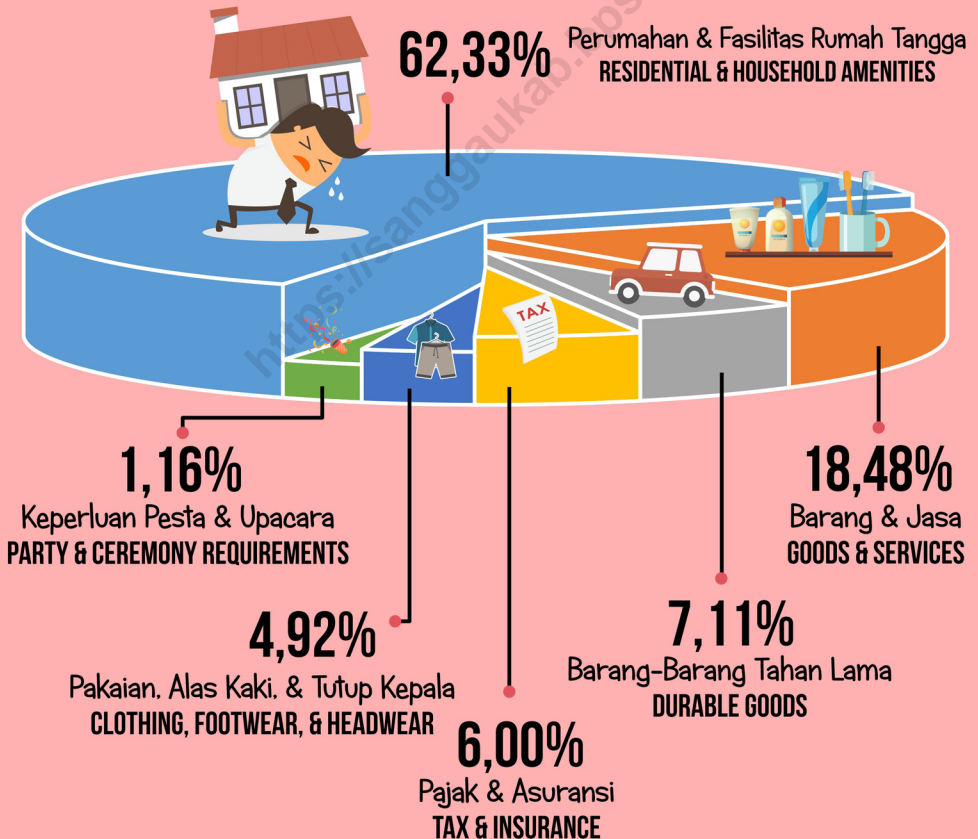
# PENGELUARAN PENDUDUK

## POPULATION EXPENDITURE

# 10

Persentase Pengeluaran Rata-Rata per Kapita Sebulan  
Kelompok Barang Non Makanan di Kabupaten Sanggau, 2020

PERCENTAGE OF MONTHLY AVERAGE EXPENDITURE PER CAPITA OF NON FOOD  
COMMODITY GROUP IN SANGGAU REGENCY, 2020





**PENJELASAN TEKNIS**

1. Pengeluaran rata-rata per kapita adalah biaya yang dikeluarkan untuk konsumsi semua anggota rumah tangga selama sebulan baik yang berasal dari pembelian, pemberian maupun produksi sendiri dibagi dengan banyaknya anggota rumah tangga dalam rumah tangga tersebut.

**TECHNICAL NOTES**

1. *Per capita Average Expenditure is the cost spent for all household members' consumption during the month, whether from purchasing, giving or own production, divided by the number of household members in the household.*

<https://sanggaukab.bps.go.id>

**ULASAN**

Besar kecilnya proporsi pengeluaran merupakan salah satu cerminan kesejahteraan penduduk. Hal ini sesuai dengan teori Hukum Engel yang menyatakan bahwa semakin besar proporsi pengeluaran bukan makanan biasanya diidentikkan dengan semakin meningkatnya kesejahteraan masyarakat. Namun sebaliknya, semakin besar proporsi pengeluaran makanan merefleksikan tingkat kesejahteraan masyarakat yang semakin menurun.

Berdasarkan hasil survei Sosial Ekonomi Nasional (Susenas) tahun 2020 dapat diketahui bahwa rata-rata pengeluaran perkapita sebulan penduduk Kabupaten Sanggau adalah sebesar 998.896 rupiah. Rata-rata pengeluaran perkapita sebulan untuk kelompok makanan sebesar 535.416 rupiah dan rata-rata pengeluaran perkapita sebulan pada kelompok non makanan pada tahun yang sama adalah sebesar 463.515 rupiah. Secara umum, dapat disimpulkan bahwa sebagian besar pengeluaran penduduk Kabupaten Sanggau masih dalam kelompok barang makanan, yaitu sebesar 53,60 persen dari total pengeluaran yang digunakan adalah untuk konsumsi makanan sedangkan sisanya, yaitu sebesar 46,40 persen digunakan untuk kebutuhan non makanan. Dilihat dari komposisinya, pengeluaran makanan

**DESCRIPTION**

*The amount of expenditure proportion is one of population prosperity reflection. This is agree with Engel Law Theory witch is explained that the large proportion of non-food commodity expenditure usually be made identical with society prosperity increase. But the contrary, the large proportion of commodity expenditure usually reflect the social prosperity level which is decreased.*

*Based on National Economic and Social Survey 2020, the average of monthly per capita expenditure of Sanggau regency population was 998.896 rupiahs. The average of monthly per capita expenditure for food commodity group was 535.416 rupiahs and average of monthly per capita expenditure for non-food in same year was 463.515 rupiahs. In general, it can be concluded that most Sanggau regency population expenditure were still in food commodity group, that were 53,60 percent from the total of expenditure which were used for food commodity consumption. And the rest of the expenditure, that were 46,40 percent were used for non-food commodity expenditure. Then, by the composition of the expenditure, most of Sanggau regency food expenditure were used for processed food. Later, for non-food commodity expenditure,*



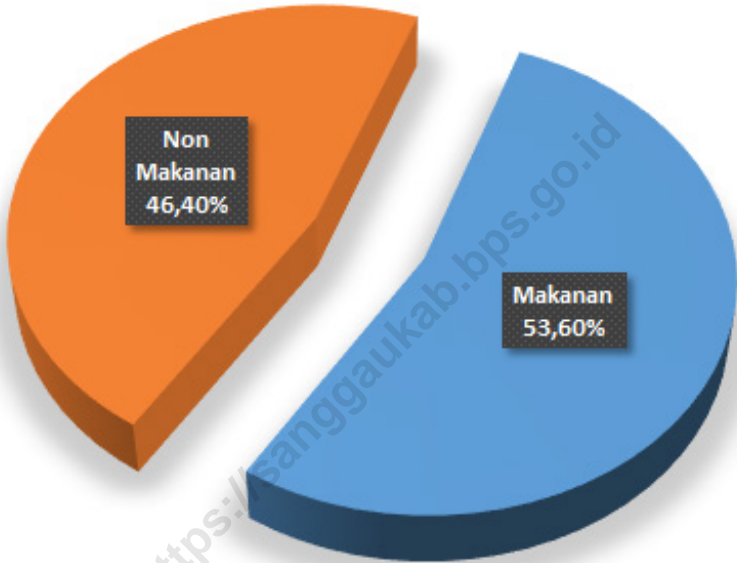
penduduk Kabupaten Sanggau yang terbesar dikeluarkan adalah untuk jenis makanan dan minuman jadi. Kemudian, untuk pengeluaran non makanan sebagian besar digunakan untuk fasilitas perumahan dan aneka barang dan jasa.

*most of Sanggau regency population expenditure were used for housing facility and various means and services.*

<https://sanggaukab.bps.go.id>

**Gambar** 10  
**Figures**

**Persentase Pengeluaran Rata-rata Perkapita Sebulan di Kabupaten Sanggau, 2020**  
*Percentage of Monthly Average Expenditure per Capita in Sanggau Regency, 2020*



Sumber : BPS, Survei Sosial Ekonomi Nasional (Susenas) Maret/  
Source BPS-Statistics Indonesia, National Socioeconomic Survey March

**Tabel**  
**Table** 10.1

**Rata-rata Pengeluaran per Kapita Sebulan Menurut Kelompok Komoditas (rupiah) di Kabupaten Sanggau, 2019 dan 2020**  
**Monthly Average Expenditure per Capita by Commodity Group (rupiahs) in Sanggau Regency, 2019 and 2020**

| <b>Kelompok Komoditas/Commodity Group</b>                             | <b>2019</b>    | <b>2020</b>    |
|---|----------------|----------------|
| (1)   | (2)            | (2)            |
| <b>Makanan/Food</b>   |                |                |
| Padi-padian/Cereals   | 76 376         | 81 859         |
| Umbi-umbian/Tubers  | 3 070          | 3 549          |
| Ikan/udang/cumi/kerang/Fish/shrimp/common squid/shells                | 54 666         | 60 804         |
| Daging/Meat   | 33 679         | 40 679         |
| Telur dan susu/Eggs and milk  | 28 689         | 31 767         |
| Sayur-sayuran/Vegetables  | 42 222         | 52 555         |
| Kacang-kacangan/Legumes   | 6 520          | 7 771          |
| Buah-buahan/Fruits  | 14 045         | 19 911         |
| Minyak dan kelapa/Oil and coconut                                     | 11 292         | 11 809         |
| Bahan minuman/Beverage stuffs   | 20 154         | 22 887         |
| Bumbu-bumbuan/Spices  | 11 174         | 12 799         |
| Konsumsi lainnya/Miscellaneous food items                             | 11 015         | 11 973         |
| Makanan dan minuman jadi/Prepared food and beverages                  | 102 070        | 107 329        |
| Rokok/Cigarettes  | 71 539         | 69 724         |
| <b>Jumlah makanan/Total food</b>                                      | <b>486 511</b> | <b>535 416</b> |
| <b>Bukan makanan/Non-food</b>   |                |                |
| Perumahan dan fasilitas rumah tangga/Housing and household facilities | 266 907        | 288 896        |
| Aneka komoditas dan jasa/Goods and services                           | 88 933         | 85 658         |
| Pakaian alas kaki dan tutup kepala/Clothing footwear and headgear     | 22 873         | 22 825         |
| Komoditas tahan lama/Durable goods                                    | 44 308         | 32 961         |
| Pajak pungutan dan asuransi/Taxes and insurance                       | 25 429         | 27 815         |
| Keperluan pesta dan upacara/kenduri/Parties and ceremonies            | 6 935          | 5 360          |
| <b>Jumlah bukan makanan/Total non-food</b>                            | <b>455 385</b> | <b>463 515</b> |
| <b>Jumlah/Total</b>   | <b>941 896</b> | <b>998 931</b> |

Sumber : BPS, Survei Sosial Ekonomi Nasional (Susenas) Maret/  
Source : BPS-Statistics Indonesia, National Socioeconomic Survey March

**Tabel**  
**Table** 10.2**Persentase Pengeluaran per Kapita Sebulan Menurut  
Kelompok Komoditas di Kabupaten Sanggau, 2019-2020**  
**Percentage of Monthly Expenditure per Capita by  
Commodity Group in Sanggau Regency, 2019-2020**

| <b>Kelompok Komoditas/Commodity Group</b>                             | <b>2019</b>   | <b>2020</b>   |
|---|---------------|---------------|
| (1)   | (2)           | (2)           |
| <b>Makanan/Food</b>   |               |               |
| Padi-padian/Cereals   | 8,11          | 8,19          |
| Umbi-umbian/Tubers  | 0,33          | 0,36          |
| Ikan/udang/cumi/kerang/Fish/shrimp/common squid/shells                | 5,80          | 6,09          |
| Daging/Meat   | 3,58          | 4,07          |
| Telur dan susu/Eggs and milk  | 3,05          | 3,18          |
| Sayur-sayuran/Vegetables  | 4,48          | 5,26          |
| Kacang-kacangan/Legumes   | 0,69          | 0,78          |
| Buah-buahan/Fruits  | 1,49          | 1,99          |
| Minyak dan kelapa/Oil and coconut                                     | 1,20          | 1,18          |
| Bahan minuman/Beverage stuffs   | 2,14          | 2,29          |
| Bumbu-bumbuan/Spices  | 1,19          | 1,28          |
| Konsumsi lainnya/Miscellaneous food items                             | 1,17          | 1,20          |
| Makanan dan minuman jadi/Prepared food and beverages                  | 10,84         | 10,74         |
| Rokok/Cigarettes  | 7,60          | 6,98          |
| <b>Jumlah makanan/Total food</b>                                      | <b>51,65</b>  | <b>53,60</b>  |
| <b>Bukan makanan/Non-food</b>   |               |               |
| Perumahan dan fasilitas rumah tangga/Housing and household facilities | 28,34         | 28,92         |
| Aneka komoditas dan jasa/Goods and services                           | 9,44          | 8,57          |
| Pakaian, alas kaki, dan tutup kepala/Clothing, footwear, and headgear | 2,43          | 2,28          |
| Komoditas tahan lama/Durable goods                                    | 4,70          | 3,30          |
| Pajak, pungutan, dan asuransi/Taxes and insurance                     | 2,70          | 2,78          |
| Keperluan pesta dan upacara/kenduri/Parties and ceremonies            | 0,74          | 0,54          |
| <b>Jumlah bukan makanan/Total non-food</b>                            | <b>48,35</b>  | <b>46,40</b>  |
| <b>Jumlah/Total</b>   | <b>100,00</b> | <b>100,00</b> |

Sumber : BPS, Survei Sosial Ekonomi Nasional (Susenas) Maret/  
Source: BPS-Statistics Indonesia, National Socioeconomic Survey March

**Tabel**  
**Table** 10.3**Persentase Rumah Tangga di Kabupaten Sanggau Menurut Golongan Pengeluaran Per Kapita Perbulan Makanan, 2020**  
*Percentage of Household in Sanggau Regency by Monthly per Capita Food Expenditure Class, 2020*

| <b>Penggolongan Pengeluaran Per Kapita Sebulan/<br/>Monthly per Capita Expenditure Class</b> | <b>Persentase Rumah Tangga/<br/>Percentage of Household</b> |
|--|---|
| (1)  | (2)   |
| < 100 000  | -   |
| 100 000 – 199 999  | 0,61  |
| 200 000 – 299 999  | 10,90   |
| 300 000 – 399 999  | 20,63   |
| 400 000 – 499 999  | 19,28   |
| 500 000 – 599 999  | 13,74   |
| 600 000 – 699 999  | 9,24  |
| 700 000 – 799 999  | 9,34  |
| 800 000 – 899 999  | 5,50  |
| > 900 000  | 10,76   |
| <b>Jumlah / Total</b>  | <b>100,00</b>   |

Sumber : BPS, Survei Sosial Ekonomi Nasional (Susenas) Maret/  
Source BPS-Statistics Indonesia, National Socioeconomic Survey March

**Tabel**  
**Table** 10.4**Persentase Rumah Tangga di Kabupaten Sanggau Menurut Golongan Per Kapita Per Bulan Non Makanan, 2020**  
*Percentage of Household in Sanggau Regency by Monthly per Capital Non Food Expenditure Class, 2020*

| <b>Penggolongan Pengeluaran Per Kapita Sebulan/<br/>Monthly per Capita Expenditure Class</b> | <b>Persentase Rumah Tangga/<br/>Percentage of Household</b> |
|--|---|
| (1)  | (2)   |
| < 100 000  | 1,03  |
| 100 000 – 199 999  | 10,27   |
| 200 000 – 299 999  | 19,92   |
| 300 000 – 399 999  | 19,62   |
| 400 000 – 499 999  | 13,68   |
| 500 000 – 599 999  | 9,42  |
| 600 000 – 699 999  | 8,11  |
| 700 000 – 799 999  | 4,54  |
| 800 000 – 899 999  | 4,23  |
| > 900 000  | 9,18  |
| <b>Jumlah / Total</b>  | <b>100,00</b>   |

Sumber : BPS, Survei Sosial Ekonomi Nasional (Susenas) Maret/  
Source : BPS-Statistics Indonesia, National Socioeconomic Survey March

**Tabel**  
**Table** 10.5**Persentase Penduduk Menurut Golongan Pengeluaran Per Kapita Sebulan di Kabupaten Sanggau, 2019 dan 2020**  
**Percentage of Population by Per Capita Spending Group a Month in Sanggau Regency, 2019 and 2020**

| <b>Golongan Pengeluaran</b><br><b>Spending Group</b><br><b>(Rp)</b> | <b>2019</b>   | <b>2020</b>   |
|---|---------------|---------------|
| (1)   | (2)           | (3)           |
| < 100 000   | -             | -             |
| 100 000 – 199 999   | -             | -             |
| 200 000 – 299 999   | 0,64          | 0,61          |
| 300 000 – 399 999   | 5,31          | 2,41          |
| 400 000 – 499 999   | 13,51         | 6,06          |
| 500 000 – 599 999   | 10,70         | 9,34          |
| 600 000 – 699 999   | 7,41          | 12,08         |
| 700 000 – 799 999   | 7,98          | 10,09         |
| 800 000 – 899 999   | 7,12          | 8,44          |
| > 900 000   | 47,33         | 50,97         |
| <b>Jumlah/Total</b>   | <b>100,00</b> | <b>100,00</b> |

Sumber : BPS, Survei Sosial Ekonomi Nasional (Susenas) Maret/  
Source : BPS-Statistics Indonesia, National Socioeconomic Survey March





# PERDAGANGAN


## TRADE

11

Pemasukkan Beras Pada  
Kantor Logistik Kabupaten  
Sanggau, 2020

IMPORTATION OF RICE TO SANGGAU  
LOGISTICS SECTION OFFICE, 2020

**3.919** TON



Penyaluran Beras Pada Kantor Logistik  
Kabupaten Sanggau, 2020

DISTRIBUTION OF RICE TO SANGGAU LOGISTICS SECTION  
OFFICE, 2020

**3.193** TON



**PENJELASAN TEKNIS**

1. Sistem pencatatan Statistik Ekspor dan Impor adalah "General Trade" dengan wilayah pencatatan meliputi seluruh wilayah kepabeanan Indonesia.
2. Pengesahan dokumen kepabeanan ekspor dan impor dilakukan oleh Bea dan Cukai berdasarkan Persetujuan Muat/Bongkar Barang.
3. Data ekspor berasal dari dokumen kepabeanan BC 3.0 atau yang disebut dokumen Pemberitahuan Ekspor Barang (PEB) yang diisi oleh eksportir.
4. Data impor berasal dari dokumen kepabeanan BC 2.0 atau yang disebut dokumen Pemberitahuan Impor Barang (PIB), Pemberitahuan Impor Barang Khusus (PIBK), Pemberitahuan Pabean Free Trade Zone (PPFTZ) dan dokumen kepabeanan BC 2.3 yang mencatat impor barang dari Luar Negeri ke Kawasan Berikat.
5. Barang-barang yang dikirim ke luar negeri untuk diolah dicatat sebagai ekspor, sedangkan hasil olahan yang dikembalikan ke Indonesia dicatat sebagai impor.

**TECHNICAL NOTES**

1. *The recording of export and import statistics is based on General Trade System covering all Indonesian customs areas.*
2. *The legalization of customs export and import documents is conducted by the Customs and Excise Office.*
3. *The export data are compiled based on customs export documents BC 3.0 or known as Export Declarations (PEB), filled by exporters.*
4. *The import data are compiled based on customs import documents BC 2.0 or known as Import Declarations Form (PIB), Import Declarations Form for Special Commodity (PIBK), Customs Declaration Form for Free Trade Zone (PPFTZ), and customs import documents BC 2.3 which records import goods from foreign country to Bounded Zones Area.*
5. *Goods send abroad for processing purposes are recorded as export while its product sent to Indonesia are recorded as import.*

6. Barang-barang luar negeri yang diolah di dalam negeri dicatat sebagai barang impor meskipun barang olahan tersebut akan kembali ke luar negeri.
7. Barang-barang yang tidak dicakup dalam pencatatan:
  - a. Pakaian dan barang-barang perhiasan penumpang.
  - b. Barang-barang bawaan penumpang dari/ke luar negeri untuk dipakai sendiri, kecuali lemari es, pesawat televisi, dan sebagainya.
  - c. Barang-barang untuk keperluan perwakilan kedutaan suatu negara.
  - d. Barang-barang ekspedisi dan ekshibisi atau pameran.
  - e. Barang-barang untuk militer yang diimpor langsung oleh angkatan bersenjata
  - f. Pembungkus/peti kemas untuk diisi kembali.
  - g. Uang dan surat-surat berharga.
  - h. Barang-barang contoh
8. Sistem pengolahan dokumen impor/ekspor Indonesia adalah sistem "Carry Over" yaitu dokumen ditunggu selama satu bulan, setelah bulan berjalan, sedangkan dokumen-dokumen yang terlambat akan diolah pada bulan berikutnya. Dengan demikian dokumen bulan-bulan sebelumnya yang terlambat diterima dan masuk pada bulan
6. *Foreign goods processed in Indonesia are still recorded as imports although the products will be sent to abroad.*
7. *The following goods are not included in the statistics:*
  - a. *Clothing and passengers' jewellery.*
  - b. *Luggage of passengers for own use, except refrigerators, television sets, etc.*
  - c. *Goods imported/exported for the use of foreign representative countries/embassies.*
  - d. *Goods for expeditions, and shows or exhibitions.*
  - e. *Military goods directly imported by the Armed Forces.*
  - f. *Packing/containers to be refilled.*
  - g. *Bank notes and securities*
  - h. *Sample goods*
8. *The carry-over system is used in processing Indonesian export and import documents. Documents are processed one month after the current month, while those received later will be processed for the succeeding month. This means previous documents received in the current month will be treated as processed documents.*

berjalan, diperlakukan sebagai dokumen bulan pengolahan.

9. Pelabuhan Muat adalah pelabuhan darimana barang diangkut ke luar negeri atau diekspor
9. *Port of loading is port where the goods are transported out of the country or exported.*
10. Negara tujuan adalah negara tujuan akhir yang diketahui untuk barang ekspor yang dikirim ke luar negeri
10. *Country of destination is country that is known to export goods sent abroad.*
11. Jenis komoditi adalah barang ekspor yang dicatat sesuai kode Harmonized System (HS)
11. *Type commodity is exported goods recorded based on Harmonized System (HS) code.*

**ULASAN**

Dilihat dari letak geografis Kabupaten Sanggau, pengembangan sektor perdagangan merupakan salah satu langkah strategis dalam pembangunan daerah. Kabupaten Sanggau memiliki akses langsung ke luar negeri (Malaysia) melalui gerbang lintas Batas Entikong (PLBN Entikong). Akibatnya, arus barang dan jasa dari Indonesia (khususnya Kabupaten Sanggau) ke Malaysia (khususnya Kuching) semakin cepat dan lancar, demikian juga sebaliknya.

Pemasukan beras di Kansilog Kabupaten Sanggau tahun 2020 dapat dilihat pada Tabel 11.4. Adapun pemasukan beras pada tahun 2020 sebesar 3.920 ton.

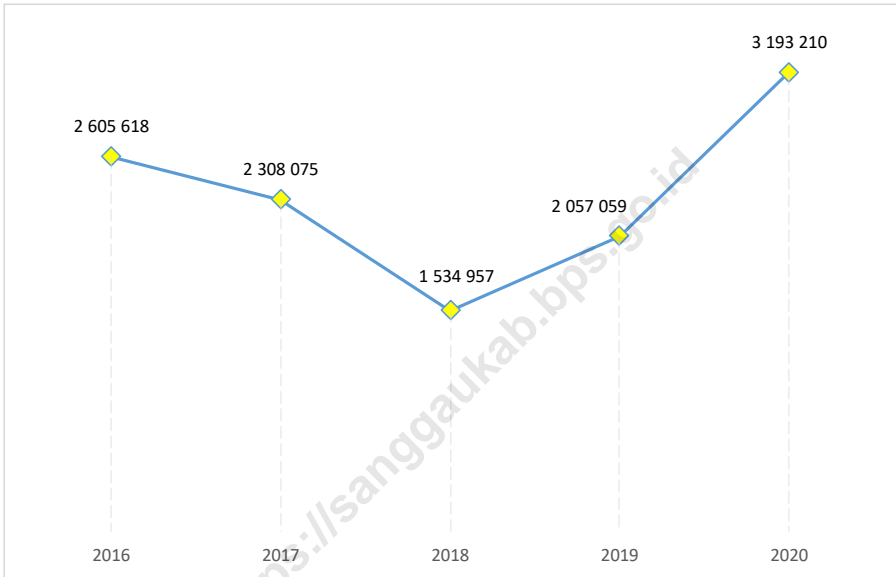
**DESCRIPTION**

*Because of geographical position of Sanggau Regency, the improvement of trade sector becomes a strategic step in supporting the success of regional development. Sanggau Regency has the direct access to abroad (Malaysia) through Entikong. Therefore, the goods and services flow from Indonesia (especially Sanggau Regency) to Malaysia (especially Kuching) becoming increasingly fast, and vice versa.*

*Rice import to Logistic Section Office of Sanggau Regency in 2020 was presented in Table 11.4. The number of rice importation was 3.920 ton.*

**Gambar** 11  
**Figures**

**Penyaluran Beras pada Kantor Seksi Logistik Sanggau (Kg), 2016-2020**  
**Distribution of Rice in Sanggau Logistics Section Office (Kg), 2016-2020**



Sumber : Kantor Seksi Logistik Sanggau/  
Source : Sanggau Logistics Section Office

**Tabel**  
**Table** 11.1

**Banyaknya Usaha Perdagangan di Kabupaten Sanggau, 2020**  
**Number of Trading Business by Subdistrict in Sanggau Regency, 2020**

| Kecamatan/<br>Subdistrict  | Perdagangan/<br>Trading Business (Unit) |
|----------------------------|---|
| (1)                        | (2)                                     |
| 01. T o b a                | 167                                     |
| 02. M e l i a u            | 330                                     |
| 03. K a p u a s            | 798                                     |
| 04. M u k o k              | 263                                     |
| 05. J a n g k a n g        | 226                                     |
| 06. B o n t i              | 211                                     |
| 07. P a r i n d u          | 574                                     |
| 08. T a y a n H i l i r    | 314                                     |
| 09. B a l a i              | 284                                     |
| 10. T a y a n H u l u      | 486                                     |
| 11. K e m b a y a n        | 497                                     |
| 12. B e d u a i            | 108                                     |
| 13. N o y a n              | 160                                     |
| 14. S e k a y a m          | 259                                     |
| 15. E n t i k o n g        | 332                                     |
| <b>Jumlah / Total 2020</b> | <b>5 009</b>                            |
| <b>2019</b>                | <b>5 003</b>                            |
| <b>2018</b>                | <b>5 003</b>                            |

Sumber : Dinas Perindustrian, Perdagangan, Koperasi, dan UKM Kabupaten Sanggau /  
Source : Regional Office of Industry, Trade, Cooperative, and SME of Sanggau Regency



**Tabel**  
**Table** 11.2

**Jumlah Timbangan, Takaran dan Perlengkapan yang Ditera Ulang Menurut Kecamatan di Kabupaten Sanggau, 2017-2020**  
**Number of Scales, Cubic Measure, and Rechecked Tools by Subdistrict in Sanggau Regency, 2017-2020**

| Kecamatan/<br>Subdistrict | Tahun / Year |              |              |              |
|---------------------------|--------------|--------------|--------------|--------------|
|                           | 2017         | 2018         | 2019         | 2020         |
| (1)                       | (2)          | (3)          | (4)          | (5)          |
| 01. T o b a               | 114          | 291          | 321          | 321          |
| 02. M e l i a u           | 134          | 323          | 326          | 326          |
| 03. K a p u a s           | 529          | 1 183        | 1 185        | 1 185        |
| 04. M u k o k             | 21           | 275          | 295          | 295          |
| 05. J a n g k a n g       | 110          | 139          | 302          | 302          |
| 06. B o n t i             | 63           | 208          | -            | -            |
| 07. P a r i n d u         | 244          | 547          | 547          | 547          |
| 08. T a y a n H i l i r   | 95           | 558          | 568          | 568          |
| 09. B a l a i             | 217          | 763          | 766          | 766          |
| 10. T a y a n H u l u     | 84           | 725          | 726          | 726          |
| 11. K e m b a y a n       | 85           | 669          | 685          | 685          |
| 12. B e d u a i           | 140          | 265          | 275          | 275          |
| 13. N o y a n             | 18           | 82           | -            | -            |
| 14. S e k a y a m         | 149          | 518          | 522          | 522          |
| 15. E n t i k o n g       | 64           | 322          | 369          | 369          |
| <b>Jumlah / Total</b>     | <b>2 067</b> | <b>6 868</b> | <b>6 887</b> | <b>6 887</b> |

Sumber : Dinas Perindustrian Perdagangan Koperasi dan UKM Kabupaten Sanggau /  
Source : Regional Office of Industry Trade Cooperative and SME of Sanggau Regency

**Tabel**  
**Table** 11.3**Banyaknya Penerbitan Nomor Induk Berusaha (NIB) di Kabupaten Sanggau Menurut Kecamatan, 2020**  
**Number of Single Business Number Published in Sanggau Regency by Subdistrict, 2020**

| Kecamatan/<br>Subdistrict | Bentuk Perusahaan / Type of Enterprise |                          |                 |                       |
|---------------------------|--|--------------------------|-----------------|-----------------------|
|                           | PT/ Limited Liability                  | Perseroan Komanditer/ CV | PO/ Individuals | Koperasi/ Cooperative |
| (1)                       | (2)                                    | (3)                      | (4)             | (5)                   |
| 01. Toba                  | -                                      | 1                        | 12              | 1                     |
| 02. Meliau                | 1                                      | 4                        | 39              | -                     |
| 03. Kapuas                | 8                                      | 23                       | 362             | 4                     |
| 04. Mukok                 | -                                      | 1                        | 27              | -                     |
| 05. Jangkang              | -                                      | 2                        | 23              | -                     |
| 06. Bonti                 | -                                      | 1                        | 9               | 1                     |
| 07. Parindu               | -                                      | 4                        | 66              | 1                     |
| 08. Tayan Hilir           | 2                                      | 3                        | 56              | -                     |
| 09. Balai                 | -                                      | 1                        | 74              | -                     |
| 10. Tayan Hulu            | 2                                      | 3                        | 99              | 1                     |
| 11. Kembayan              | -                                      | 1                        | 53              | 1                     |
| 12. Beduai                | 1                                      | -                        | 9               | -                     |
| 13. Noyan                 | -                                      | -                        | 9               | -                     |
| 14. Sekayam               | 3                                      | 6                        | 54              | -                     |
| 15. Entikong              | -                                      | 2                        | 26              | -                     |
| <b>Jumlah/ Total</b>      | <b>17</b>                              | <b>52</b>                | <b>918</b>      | <b>9</b>              |

Sumber : Dinas Penanaman Modal dan Pelayanan Terpadu Satu Pintu Kabupaten Sanggau /  
Source : Regional Office of Investment and One Door Integrated Service of Sanggau Regency

**Tabel** 11.4  
**Table**

**Pemasukan Beras pada Kantor Seksi Logistik Sanggau (Kg), 2016-2020**  
**Importation of Rice to Sanggau Logistics Section Office (Kg), 2016-2020**

| Bulan/ Month          | Tahun / Year     |                  |                  |                  |                  |
|-----------------------|------------------|------------------|------------------|------------------|------------------|
|                       | 2016             | 2017             | 2018             | 2019             | 2020             |
| (1)                   | (2)              | (3)              | (4)              | (5)              | (6)              |
| Januari / January     | 449 785          | -                | 321 000          | -                | 125 000          |
| Februari / February   | 499 755          | -                | 225 000          | -                | 150 120          |
| Maret / March         | 999 500          | 399 165          | 501 000          | 288 204          | 100              |
| April / April         | -                | 363 035          | 8 000            | 709 958          | -                |
| Mei / May             | 648 460          | 21 000           | 110 000          | 11 500           | 550 000          |
| Juni / June           | 366 050          | 51 800           | 108 000          | -                | 226 050          |
| Juli / July           | 614 290          | 400 050          | 65 500           | 8 000            | 1 219 060        |
| Agustus / August      | 385 215          | 393 570          | 234 500          | 400 000          | 500 150          |
| September / September | 378 750          | 121 380          | 500 000          | 594 099          | 150              |
| Oktober / October     | 121 010          | 696 040          | 250 000          | -                | 400 150          |
| November / November   | 499 755          | 296 080          | 28 000           | -                | 200 000          |
| Desember / December   | 499 755          | 321 880          | 350 000          | 76 000           | 548 980          |
| <b>Jumlah / Total</b> | <b>5 462 325</b> | <b>3 064 000</b> | <b>2 701 000</b> | <b>2 087 761</b> | <b>3 919 760</b> |

Catatan/ Note :

- Data hanya mencakup wilayah Kabupaten Sanggau/ These data only covers Sanggau Regency area

Sumber : Kantor Seksi Logistik Sanggau/

Source : Sanggau Logistics Section Office

**Tabel**  
**Table** 11.5**Penyaluran Beras pada Kantor Seksi Logistik Sanggau (Kg), 2016-2020**  
**Distribution of Rice in Sanggau Logistics Section Office (Kg), 2016-2020**

| Bulan/ Month          | Tahun / Year     |                  |                  |                  |                  |
|-----------------------|------------------|------------------|------------------|------------------|------------------|
|                       | 2016             | 2017             | 2018             | 2019             | 2020             |
| (1)                   | (2)              | (3)              | (4)              | (5)              | (6)              |
| Januari / January     | 38 925           | 81 540           | 43 300           | 25 807           | 162 750          |
| Februari / February   | 269 930          | 85 680           | 49 122           | 40 813           | 63 126           |
| Maret / March         | 169 985          | 20 220           | 167 620          | 173 950          | 113 361          |
| April / April         | 214 795          | 10 970           | 172 775          | 364 826          | 825 762          |
| Mei / May             | 189 390          | 181 900          | 191 480          | 264 897          | 193 570          |
| Juni / June           | 311 708          | 648 785          | 85 080           | 192 770          | 6 484            |
| Juli / July           | 112 990          | 106 355          | 93 470           | 331 680          | 228 240          |
| Agustus / August      | 134 215          | 42 960           | 67 730           | 249 715          | 246 816          |
| September / September | 330 700          | 352 975          | 178 080          | 7 900            | 44 416           |
| Oktober / October     | 258 170          | 308 845          | 99 360           | 75 840           | 774 135          |
| November / November   | 222 905          | 342 275          | 333 380          | 129 064          | 262 985          |
| Desember / December   | 351 905          | 125 570          | 53 560           | 199 797          | 271 565          |
| <b>Jumlah / Total</b> | <b>2 605 618</b> | <b>2 308 075</b> | <b>1 534 957</b> | <b>2 057 059</b> | <b>3 193 210</b> |

Catatan/ Note :

- Data hanya mencakup wilayah Kabupaten Sanggau/ These data only covers Sanggau Regency area

Sumber : Kantor Seksi Logistik Sanggau/

Source : Sanggau Logistics Section Office

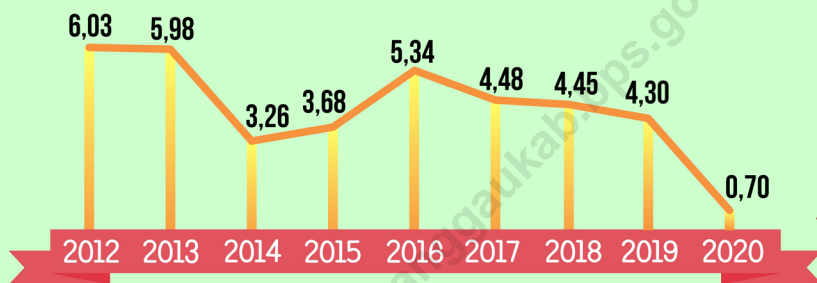
# SISTEM NERACA REGIONAL

## SYSTEM OF REGIONAL ACCOUNTS

# 12

### Laju Pertumbuhan PDRB Kabupaten Sanggau Atas Dasar Harga Konstan 2010

#### GROWTH RATE OF GRDP OF SANGGAU REGENCY AT 2010 CONSTANT MARKET PRICES



PDRB Kabupaten Sanggau  
GRDP OF SANGGAU REGENCY

ADHB **19,95**

ADHK **13,26**

dalam triliun rupiah  
IN TRILLION RUPIAHS

PDRB per Kapita Kabupaten Sanggau  
PER CAPITA GRDP OF SANGGAU REGENCY

ADHB **41,90**

ADHK **27,84**

dalam juta rupiah  
IN MILLION RUPIAHS

\* 2019 : Angka sementara/ Preliminary figures

2020 : Angka sangat sementara/ Very preliminary figures

\*\* sumber/ : Berbagai sensus, survey dan sumber lain, BPS/

source Various census, survey, and other sources, BPS-Statistics Indonesia



**PENJELASAN TEKNIS****TECHNICAL NOTES**

1. Penghitungan statistik neraca nasional mengikuti buku petunjuk yang diterbitkan oleh Perserikatan Bangsa Bangsa (PBB) dikenal sebagai Sistem Neraca Nasional (SNN). SNN adalah rekomendasi internasional tentang bagaimana menyusun ukuran aktivitas ekonomi yang sesuai dengan standar neraca baku yang didasarkan pada prinsip-prinsip ekonomi. Rekomendasi yang dimaksud dinyatakan dalam sekumpulan konsep, definisi, klasifikasi, dan aturan neraca yang disepakati secara internasional dalam mengukur indikator tertentu seperti Produk Domestik Bruto (PDB). Salah satu bentuk adaptasi pencatatan statistik nasional adalah melakukan perubahan tahun dasar PDB Indonesia dari tahun 2000 ke 2010. Perubahan tahun dasar PDB dilakukan seiring dengan mengadopsi rekomendasi PBB yang tertuang dalam Sistem Neraca Nasional 2008 (SNA 2008).
2. Produk Domestik Bruto pada tingkat nasional serta Produk Domestik Regional Bruto (PDRB) pada tingkat regional (provinsi) menggambarkan kemampuan suatu wilayah untuk menciptakan nilai tambah pada suatu waktu tertentu. Untuk menyusun PDB

1. *The method used to estimate national accounts statistics is based on the standard guidelines formed by United Nation known as System of National Accounts (SNA). SNA is the internationally agreed standard set of recommendations on how to compile measures of economic activity in accordance with strict accounting conventions based on economic principles. The recommendations are expressed in term of a set of concepts, definitions, classifications and accounting rules that comprise the internationally agreed standard for measuring indicators such as Gross Domestic Product (GDP). One of the improvement in the national statistical system is to rebase GDP form base year 2000 to 2010 in order to capture current economic condition. It is in line with the United Nations (UN) recommendation on 2008 SNA.*
2. *The basic measure of the value added arising from economic activity is known as Gross Domestic Product at the national level and Gross Regional Domestic Product (GRDP) at the regional level (provinces/regencies/municipalities). To compile these statistics, two approaches have been*

maupun PDRB digunakan 2 pendekatan, yaitu lapangan usaha dan pengeluaran. Keduanya menyajikan komposisi data nilai tambah dirinci menurut sumber kegiatan ekonomi (lapangan usaha) dan menurut komponen penggunaannya. PDB maupun PDRB dari sisi lapangan usaha merupakan penjumlahan seluruh komponen nilai tambah bruto yang mampu diciptakan oleh sektor-sektor ekonomi atas berbagai aktivitas produksinya. Sedangkan dari sisi pengeluaran menjelaskan tentang penggunaan dari nilai tambah tersebut.

*used, i.e. "production approach" and "expenditure approach". The first approach is to measure value added produced by various kinds of economic activities, while the second approach is to measure final uses of the country's output. In other words, GDP/GRDP is the sum of total value added produced by all economic industries (activities) and the way of using it.*

3. PDB menurut lapangan usaha mengalami perubahan klasifikasi dari 9 lapangan usaha menjadi 17 lapangan usaha. PDB menurut lapangan usaha dirinci menurut total nilai tambah dari seluruh sektor ekonomi yang mencakup lapangan usaha Pertanian, Kehutanan, dan Perikanan; Pertambangan dan Penggalian; Industri Pengolahan; Pengadaan Listrik dan Gas; Pengadaan Air, Pengelolaan Sampah, Limbah dan Daur Ulang; Konstruksi; Perdagangan Besar dan Eceran, Reparasi Mobil dan Sepeda Motor; Transportasi dan Pergudangan; Penyediaan Akomodasi dan Makan Minum; Informasi dan Komunikasi; Jasa Keuangan dan Asuransi;
3. *GDP by industry classification changes from 9 sectors to 17 industries. GDP by industry is classified by types of economic activities such as Agriculture, Forestry and Fishing; Mining and Quarrying; Manufacturing; Electricity and Gas; Water supply, Sewerage, Waste Management and Remediation Activities; Construction; Wholesale and Retail Trade; Repair of Motor Vehicles and Motorcycles; Transportation and Storage; Accommodation and Food Service Activities; Information and Communication; Financial and Insurance Activities; Real Estate Activities; Business Activities; Public Administration; Defense and Compulsory Social Security;*



Real Estat; Jasa Perusahaan; Administrasi Pemerintahan, Pertahanan dan Jaminan Sosial Wajib; Jasa Pendidikan; Jasa Kesehatan dan Kegiatan Sosial; dan Jasa lainnya.

*Education; Human Health and Social Work Activities; and Other Services Activities.*

4. PDB menurut pengeluaran mengalami perubahan klasifikasi dimana pengeluaran konsumsi Lembaga Non Profit yang Melayani Rumah Tangga (LNPR) yang sebelumnya termasuk bagian dari pengeluaran konsumsi rumah tangga menjadi komponen terpisah. Sehingga klasifikasi PDB menurut pengeluaran dirinci menjadi 7 komponen yaitu komponen pengeluaran konsumsi rumah tangga, pengeluaran konsumsi LNPR, pengeluaran konsumsi pemerintah, pembentukan modal tetap bruto, perubahan inventori, ekspor barang dan jasa, dan impor barang dan jasa.
4. *GDP by expenditure classification changes where consumption expenditure Non-profit Institutions Serving Households (NPISH) previously included as part of household consumption expenditure is taken out into separate component. So that, GDP by type of expenditures is classified into: household consumption expenditure, NPISH consumption expenditure, government consumption expenditure, gross fixed capital formation, changes in inventories, exports of goods and services, and imports of goods and services.*
5. Pengeluaran konsumsi rumah tangga mencakup berbagai pengeluaran konsumsi akhir rumah tangga atas barang dan jasa untuk memenuhi kebutuhan individu ataupun kelompok secara langsung. Pengeluaran rumah tangga di sini mencakup makanan dan minuman selain restoran; pakaian, alas kaki dan jasa perawatannya; perumahan
5. *Household consumption expenditures consist of expenditures incurred by households, which are used for either individual or collective needs. Household consumptions are classified into food and beverages other than restaurants; clothing, footwear, and related maintenance services; housing and household equipment; health and education; transport and*

dan perlengkapan rumah tangga; kesehatan dan pendidikan; transportasi dan komunikasi; restoran dan hotel serta lainnya.

*communication; restaurants and hotels; and others.*

6. Pengeluaran Konsumsi Pemerintah terdiri dari Pengeluaran Konsumsi Individu dan Pengeluaran Konsumsi Kolektif. Barang dan jasa individu merupakan barang dan jasa privat, dimana ciri-ciri barang dan jasa privat adalah a) Scarcity, yaitu ada kelangkaan/keterbatasan dalam jumlah; b) Excludable consumption, yaitu konsumsi suatu barang dapat dibatasi hanya pada mereka yang memenuhi persyaratan tertentu (biasanya harga); c) Rivalries competition, yaitu konsumsi oleh satu konsumen akan mengurangi atau menghilangkan kesempatan pihak lain untuk melakukan hal serupa. Contoh barang dan jasa yang dihasilkan pemerintah dan tergolong sebagai barang dan jasa individu adalah jasa pelayanan kesehatan pemerintah di rumah sakit/puskesmas dan jasa pendidikan di sekolah/universitas negeri. Sedangkan barang dan jasa kolektif ekuivalen dengan barang publik yang memiliki ciri a) Non rivalry, yaitu penggunaan satu konsumen terhadap suatu barang tidak mengurangi kesempatan konsumen lain untuk juga mengkonsumsi barang tersebut; b) Non excludable, yaitu apabila

6. *Government consumption expenditure consists of Individual Consumption Expenditure and Collective Consumption Expenditure. Individual goods and services are private goods and services, which the characteristics of private goods is a) Scarcity, that there is a scarcity/ limited in number; b) Excludable consumption, the consumption of goods can be limited only to those who meet certain requirements (usually the price); c) Rivalries competition, i.e. consumption by the consumer will reduce or eliminate the chance of another party to do so. Examples of goods and services produced by government and classified as goods and services of individuals is the government health services in hospitals/health centers and education services in schools/universities. Collective goods and services equivalent to public goods characterized by a) Non-rivalry, namely the use of a consumer for an item does not reduce the chance of another consumer to also consume goods; b) Non-excludable, i.e. when a public good available, then nothing can hinder anyone to benefit from the goods or in other words everyone has access to the goods. Examples*

suatu barang publik tersedia, maka tidak ada yang dapat menghalangi siapapun untuk memperoleh manfaat dari barang tersebut atau dengan kata lain setiap orang memiliki akses ke barang tersebut. Contoh barang dan jasa yang dihasilkan pemerintah dan tergolong sebagai barang dan jasa kolektif adalah jasa pertahanan yang dilakukan TNI dan keamanan yang dilakukan kepolisian.

*of goods and services produced by government and classified as collective goods and services is carried military defense services and the police's security.*

7. Pembentukan Modal Tetap Bruto (PMTB) mencakup pengadaan, pembuatan, dan pembelian barang modal. Barang modal dimaksud adalah barang-barang yang digunakan untuk proses produksi, tahan lama atau yang mempunyai umur pemakaian lebih dari satu tahun seperti bangunan, mesin-mesin dan alat angkutan. Termasuk pula di sini perbaikan besar (berat) yang sifatnya memperpanjang umur atau mengubah bentuk atau kapasitas barang modal tersebut. Pengeluaran barang modal untuk keperluan militer juga dicakup sebagai PMTB. Klasifikasi komponen PMTB dibagi menjadi 6 sub komponen yaitu Konstruksi; Mesin dan Peralatan; Kendaraan; Peralatan Lainnya; Cultivated Biological Resources (CBR) dan Produk Kekayaan Intelektual.

7. *Gross Fixed Capital Formation (GFCF) includes procurement, manufacture, and the purchase of capital goods. Capital goods are goods which are used for the production process, durable or have a service life of more than one year such as buildings, machinery, and transportation equipment. Including here: huge improvement that are to extend the life or changing the shape or the capacity of the capital goods. Capital expenditures for military purposes are also covered as GFCF. GFCF component are classified into six sub-components: Construction; Machinery and Equipment; vehicle; Other equipment; Cultivated Biological Resources (CBR) and Intellectual Property Product.*

8. Ekspor barang dan jasa merupakan

transaksi perdagangan barang dan jasa dari penduduk (residen) ke bukan penduduk (nonresiden). Impor barang dan jasa adalah transaksi perdagangan dari bukan penduduk ke penduduk. Ekspor atau impor barang terjadi pada saat terjadi perubahan hak kepemilikan barang antara penduduk dengan bukan penduduk (dengan atau tanpa perpindahan fisik barang tersebut). Pada PDB dengan tahun dasar 2010, ekspor dan impor barang dirinci menjadi nonmigas dan migas.

9. Produk Domestik Bruto maupun agregat turunannya disajikan dalam 2 (dua) versi penilaian, yaitu atas dasar "harga berlaku" dan atas dasar "harga konstan". Disebut sebagai harga berlaku karena seluruh agregat dinilai dengan menggunakan harga pada tahun berjalan, sedangkan harga konstan penilaiannya didasarkan kepada harga satu tahun dasar tertentu, dalam publikasi ini digunakan harga tahun 2010.
10. Laju pertumbuhan Produk Domestik Bruto diperoleh dari perhitungan PDB atas dasar harga konstan. Diperoleh dengan cara mengurangi nilai PDB pada tahun ke-n terhadap nilai pada tahun ke n-1 (tahun sebelumnya), dibagi dengan nilai pada tahun
8. *Exports of goods and services consist of transactions of goods and services from residents to non-residents. Imports of goods and services consist of transaction of goods and services from non-residents to residents. Exports and imports of goods occur when there are changes in ownership of goods between residents and non-residents (with or without physical movements of goods across frontiers). On the GDP at 2010 basic year, exports and imports of goods specified into non oil and gas and oil and gas.*
9. *GDP and its aggregations are presented in two forms: at current market prices and at constant base year market prices. In presenting current market prices, all aggregates are valued at current market prices, while base year constant market prices are shown by valuing all aggregates at fixed base year prices. Year of 2010 is used as the base year in this publication.*
10. *Growth rate of Gross Domestic Product is derived from GDP at constant market prices. It is obtained by subtracting the value of GDP year n with the value of GDP year n-1, divided by the value of GDP year n-1 then multiplied*

ke  $n-1$ , dikalikan dengan 100 persen. Laju pertumbuhan menunjukkan perkembangan agregat pendapatan dari satu waktu tertentu terhadap waktu sebelumnya

*by 100 percent. The growth rate of GDP explains the income growth during the given period.*

<https://sanggaukab.bps.go.id>

**ULASAN**

Laju pertumbuhan PDRB merupakan salah satu indikator yang menunjukkan naik atau turunnya produk yang dihasilkan, sebagai balas jasa seluruh kegiatan ekonomi. Kondisi ekonomi dapat diketahui dari penyajian PDRB atas dasar harga berlaku dan atas dasar harga konstan. Untuk keperluan analisis, biasanya menggunakan harga konstan, karena pengaruh naik turunnya harga telah dihilangkan atau dengan kata lain dengan menggunakan harga konstan, pengaruh inflasi telah ditiadakan. Semakin tinggi kenaikan nilai PDRB harga konstan, makin tinggi pula pertumbuhan ekonominya, demikian pula sebaliknya.

PDRB Kabupaten Sanggau atas dasar harga berlaku tahun 2021 sebesar 21,679 miliar rupiah. Kontribusi terbesar masih berasal dari lapangan usaha pertanian, kehutanan, dan perikanan, yakni sebesar 32,80 persen. Urutan kedua dan ketiga yang memberikan kontribusi terbesar adalah lapangan usaha industri pengolahan dan lapangan usaha pertambangan dan penggalian, masing-masing sebesar 17,25 persen dan 11,72 persen.

Laju pertumbuhan PDRB/pertumbuhan ekonomi diperoleh dari perhitungan PDRB atas dasar harga konstan. Laju pertumbuhan menunjukkan perkembangan agregat pendapatan dari satu waktu

**DESCRIPTION**

*GRDP growth rate is one indicator that shows the increase or decrease of product produced, as fringe benefits of all economic activity. Economic conditions can be seen from the presentation of the GRDP at current prices and at constant prices. For analysis purpose, GRDP at constant prices is commonly used. This is due to the influence of price fluctuations have been removed, or by using constant prices, the effect of inflation has been abolished. If the value of GRDP at constant prices become higher, the economic growth will also be higher, and vice versa.*

*GRDP at current prices of Sanggau Regency in 2021 was about 21.679 billion rupiah. The largest contribution still comes from the business field of agriculture, forestry, and fisheries, which amounted to 32,80 percent. Second and third largest contribution is the business field of processing industry and the business field of mining and quarrying, respectively by 17,25 percent and 11,72 percent.*

*The growth rate of the GRDP or economic growth derived from the calculation of GRDP at constant prices. Economic growth shows the development of the aggregate income of a specified time to an earlier time.*

tertentu terhadap waktu sebelumnya. Pertumbuhan ekonomi pada tahun 2021 adalah 4,19 persen, mengalami percepatan dibanding tahun 2020 yang mencapai 0,71 persen.

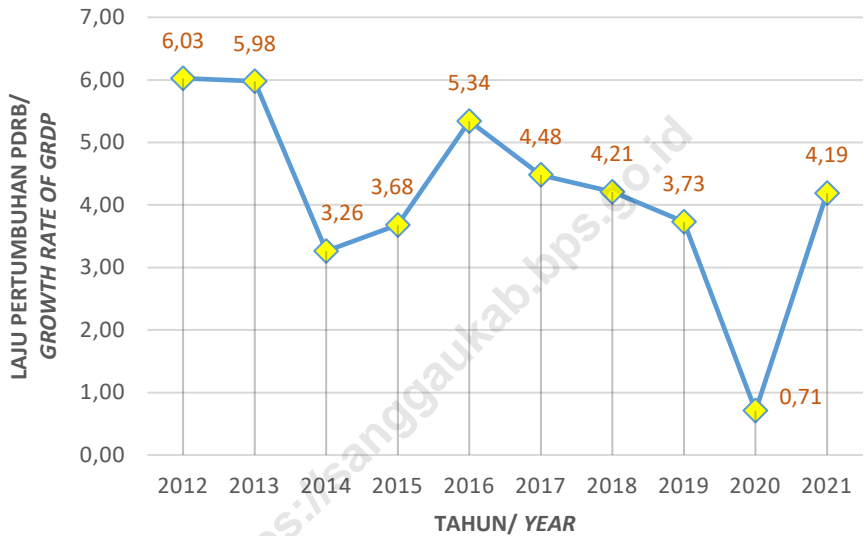
Gambaran fluktuasi dari PDRB adalah salah satu indikator untuk mengetahui perkembangan dan kondisi umum perekonomian suatu daerah. Selain itu, nilai PDRB juga dapat dipakai untuk mengetahui tingkat daya beli masyarakat. Dengan angka inflasi maka akan dapat diketahui nilai uang secara riil. Perekonomian suatu daerah yang baik ditunjukkan dengan nilai inflasi yang rendah dan apabila dikaitkan dengan perkembangan PDRB maka daerah yang baik adalah daerah yang mempunyai nilai inflasi yang rendah akan tetapi pertumbuhan PDRB-nya yang tinggi.

*Economic growth in 2021 was 4,19 percent, experienced an acceleration compared to 2020, which reached 0,71 percent.*

*Fluctuations overview of GRDP is one of the indicators used to assess progress and the general condition of the economy of a region. In addition, the value of GDP can also be used to determine the level of purchasing power. With inflation rate, as example, will explain the value of money in real terms. A good economic region indicated by a low inflation rate. Moreover, when linked with the development of the GRDP, then a good economic region is the area with low inflation but has high GRDP growth rate.*

**Gambar** 12  
**Figures**

**Laju Pertumbuhan Produk Domestik Regional Bruto Kabupaten Sanggau, 2012-2021**  
**Trend of Gross Regional Domestic Product Growth, 2012-2021**



Catatan/Note : \* Angka Sementara/ Preliminary Figures  
 \*\* Angka Sangat Sementara/ Very Preliminary Figures  
 Sumber/ : BPS, berbagai sensus, survei dan sumber lain/  
 Source BPS-Statistics Indonesia, various census, survey, and other sources



**Tabel**  
**Table** 12.1

**Produk Domestik Regional Bruto Atas Dasar Harga  
Berlaku Menurut Lapangan Usaha di Kabupaten Sanggau  
(milyar rupiah), 2017–2021**  
*Gross Regional Domestic Product at Current Market Prices  
by Industry in Sanggau Regency (billion rupiahs), 2017–  
2021*

|   | Lapangan Usaha/Industry  | 2017     | 2018     | 2019     | 2020 *   | 2021 **  |
|---|--|----------|----------|----------|----------|----------|
|   | (1)  | (2)      | (3)      | (4)      | (5)      | (6)      |
| A | Pertanian, Kehutanan, dan Perikanan/ <i>Agriculture, Forestry, and Fishing</i>   | 5 106,89 | 5 475,12 | 5 646,39 | 6 401,61 | 7 110,74 |
| B | Pertambangan dan Penggalian/ <i>Mining and Quarrying</i>   | 1 519,75 | 1 711,12 | 1 882,70 | 2 187,07 | 2 540,63 |
| C | Industri Pengolahan/ <i>Manufacturing</i>  | 3 271,88 | 3 358,16 | 3 415,97 | 3 443,09 | 3 740,31 |
| D | Pengadaan Listrik dan Gas/ <i>Electricity and Gas</i>  | 5,39     | 6,10     | 6,87     | 7,78     | 7,86     |
| E | Pengadaan Air; Pengelolaan Sampah, Limbah, dan Daur Ulang/ <i>Water Supply; Sewerage, Waste Management, and Remediation Activities</i>     | 4,74     | 5,54     | 5,83     | 5,99     | 6,47     |
| F | Konstruksi/ <i>Construction</i>  | 1 079,09 | 1 151,74 | 1 304,94 | 1 277,00 | 1 418,67 |
| G | Perdagangan Besar dan Eceran; Reparasi Mobil dan Sepeda Motor/ <i>Wholesale and Retail Trade; Repair of Motor Vehicles and Motorcycles</i> | 1 993,59 | 2 105,45 | 2 252,31 | 2 064,11 | 2 140,61 |
| H | Transportasi dan Pergudangan/ <i>Transportation and Storage</i>  | 244,52   | 265,11   | 304,25   | 306,54   | 296,41   |
| I | Penyediaan Akomodasi dan Makan Minum/ <i>Accommodation and Food Service Activities</i>   | 310,08   | 338,15   | 370,55   | 288,40   | 315,77   |
| J | Informasi dan Komunikasi/ <i>Information and Communication</i>   | 615,41   | 703,35   | 780,76   | 846,84   | 907,54   |
| K | Jasa Keuangan dan Asuransi/ <i>Financial and Insurance Activities</i>  | 312,23   | 346,82   | 356,23   | 328,19   | 350,60   |

Lanjutan Tabel/Continued Table 12.1

| Lapangan Usaha/Industry   |   | 2017             | 2018             | 2019             | 2020 *           | 2021 **          |
|---|---|------------------|------------------|------------------|------------------|------------------|
| (1)   |   | (2)              | (3)              | (4)              | (5)              | (6)              |
| L   | Real Estat/Real Estate Activities   | 450,70           | 487,60           | 511,92           | 514,81           | 523,60           |
| M,N   | Jasa Perusahaan/Business Activities   | 47,20            | 51,60            | 55,25            | 51,51            | 51,33            |
| O   | Administrasi Pemerintahan, Pertahanan, dan Jaminan Sosial Wajib/Public Administration and Defence; Compulsory Social Security | 1 140,88         | 1 270,80         | 1 351,77         | 1 324,84         | 1 288,04         |
| P   | Jasa Pendidikan/Education   | 463,74           | 488,30           | 523,27           | 468,81           | 492,10           |
| Q   | Jasa Kesehatan dan Kegiatan Sosial/Human Health and Social Work Activities  | 226,58           | 238,92           | 260,34           | 314,64           | 402,57           |
| R,S,T,U   | Jasa Lainnya/Other Services Activities  | 105,19           | 115,28           | 129,21           | 90,13            | 85,54            |
| <b>Produk Domestik Regional Bruto/Gross Regional Domestic Product</b> |   | <b>16 897,89</b> | <b>18 119,16</b> | <b>19 158,57</b> | <b>19 921,37</b> | <b>21 678,77</b> |

Catatan/Note : \* Angka Sementara/ Preliminary Figures

\*\* Angka Sangat Sementara/ Very Preliminary Figures

Sumber/ : BPS, berbagai sensus, survei dan sumber lain/

Source : BPS-Statistics Indonesia, various census, survey, and other sources

**Tabel**  
**Table** 12.2

**Produk Domestik Regional Bruto Atas Dasar Harga Konstan 2010 Menurut Lapangan Usaha di Kabupaten Sanggau (milyar rupiah), 2017–2021**  
**Gross Regional Domestic Product at 2010 Constant Market Prices by Industry in Sanggau Regency (billion rupiahs), 2017–2021**

|   | Lapangan Usaha/Industry  | 2017     | 2018     | 2019     | 2020 *   | 2021 **  |
|---|--|----------|----------|----------|----------|----------|
|   | (1)  | (2)      | (3)      | (4)      | (5)      | (6)      |
| A | Pertanian, Kehutanan, dan Perikanan/ <i>Agriculture, Forestry, and Fishing</i>   | 4 146,76 | 4 379,23 | 4 619,00 | 4 903,85 | 5 088,82 |
| B | Pertambangan dan Penggalian/ <i>Mining and Quarrying</i>   | 845,75   | 922,32   | 968,28   | 1 100,57 | 1 199,19 |
| C | Industri Pengolahan/ <i>Manufacturing</i>  | 2 226,95 | 2 229,65 | 2 233,60 | 2 185,99 | 2 267,60 |
| D | Pengadaan Listrik dan Gas/ <i>Electricity and Gas</i>  | 3,67     | 3,78     | 3,99     | 4,51     | 4,53     |
| E | Pengadaan Air; Pengelolaan Sampah, Limbah, dan Daur Ulang/ <i>Water Supply; Sewerage, Waste Management, and Remediation Activities</i>     | 3,86     | 4,35     | 4,55     | 4,64     | 4,91     |
| F | Konstruksi/ <i>Construction</i>  | 765,23   | 769,21   | 791,63   | 737,17   | 788,22   |
| G | Perdagangan Besar dan Eceran; Reparasi Mobil dan Sepeda Motor/ <i>Wholesale and Retail Trade; Repair of Motor Vehicles and Motorcycles</i> | 1 420,43 | 1 468,51 | 1 536,84 | 1 347,94 | 1 393,96 |
| H | Transportasi dan Pergudangan/ <i>Transportation and Storage</i>  | 180,48   | 189,32   | 203,48   | 176,69   | 164,25   |
| I | Penyediaan Akomodasi dan Makan Minum/ <i>Accommodation and Food Service Activities</i>   | 214,23   | 222,89   | 238,29   | 177,09   | 191,20   |
| J | Informasi dan Komunikasi/ <i>Information and Communication</i>   | 563,00   | 623,86   | 666,54   | 719,49   | 762,55   |
| K | Jasa Keuangan dan Asuransi/ <i>Financial and Insurance Activities</i>  | 249,46   | 267,50   | 266,92   | 266,22   | 275,21   |

Lanjutan Tabel/Continued Table 12.2

|   | Lapangan Usaha/Industry   | 2017             | 2018             | 2019             | 2020 *           | 2021 **          |
|---|---|------------------|------------------|------------------|------------------|------------------|
|   | (1)   | (2)              | (3)              | (4)              | (5)              | (6)              |
| L   | Real Estat/Real Estate Activities   | 328,84           | 331,87           | 335,48           | 339,23           | 349,07           |
| M,N   | Jasa Perusahaan/Business Activities   | 34,02            | 35,32            | 36,67            | 34,76            | 34,87            |
| O   | Administrasi Pemerintahan, Pertahanan, dan Jaminan Sosial Wajib/Public Administration and Defence; Compulsory Social Security | 610,85           | 641,35           | 641,90           | 655,12           | 623,61           |
| P   | Jasa Pendidikan/Education   | 336,65           | 343,58           | 347,77           | 324,15           | 336,94           |
| Q   | Jasa Kesehatan dan Kegiatan Sosial/Human Health and Social Work Activities  | 150,06           | 155,39           | 159,11           | 187,54           | 234,86           |
| R,S,T,U   | Jasa Lainnya/Other Services Activities  | 77,62            | 81,85            | 88,25            | 70,30            | 70,67            |
| <b>Produk Domestik Regional Bruto/Gross Regional Domestic Product</b> |   | <b>12 157,88</b> | <b>12 670,00</b> | <b>13 142,29</b> | <b>13 235,26</b> | <b>13 790,45</b> |

Catatan/Note : \* Angka Sementara/ Preliminary Figures

\*\* Angka Sangat Sementara/ Very Preliminary Figures

Sumber/ : BPS, berbagai sensus, survei dan sumber lain/

Source : BPS-Statistics Indonesia, various census, survey, and other sources

**Tabel**  
**Table** 12.3

**Distribusi Persentase Produk Domestik Regional Bruto Atas Dasar Harga Berlaku Menurut Lapangan Usaha di Kabupaten Sanggau, 2017–2021**  
**Percentage Distribution of Gross Regional Domestic Product at Current Market Prices by Industry in Sanggau Regency, 2017–2021**

| Lapangan Usaha/Industry  | 2017  | 2018  | 2019  | 2020 * | 2021 ** |
|--|-------|-------|-------|--------|---------|
| (1)  | (2)   | (3)   | (4)   | (5)    | (6)     |
| A Pertanian, Kehutanan, dan Perikanan/ <i>Agriculture, Forestry, and Fishing</i>   | 30,22 | 30,22 | 29,47 | 32,13  | 32,80   |
| B Pertambangan dan Penggalian/ <i>Mining and Quarrying</i>   | 8,99  | 9,44  | 9,83  | 10,98  | 11,72   |
| C Industri Pengolahan/ <i>Manufacturing</i>  | 19,36 | 18,53 | 17,83 | 17,28  | 17,25   |
| D Pengadaan Listrik dan Gas/ <i>Electricity and Gas</i>  | 0,03  | 0,03  | 0,04  | 0,04   | 0,04    |
| E Pengadaan Air; Pengelolaan Sampah, Limbah, dan Daur Ulang/ <i>Water Supply; Sewerage, Waste Management, and Remediation Activities</i>     | 0,03  | 0,03  | 0,03  | 0,03   | 0,03    |
| F Konstruksi/ <i>Construction</i>  | 6,39  | 6,36  | 6,81  | 6,41   | 6,54    |
| G Perdagangan Besar dan Eceran; Reparasi Mobil dan Sepeda Motor/ <i>Wholesale and Retail Trade; Repair of Motor Vehicles and Motorcycles</i> | 11,80 | 11,62 | 11,76 | 10,36  | 9,87    |
| H Transportasi dan Pergudangan/ <i>Transportation and Storage</i>  | 1,45  | 1,46  | 1,59  | 1,54   | 1,37    |
| I Penyediaan Akomodasi dan Makan Minum/ <i>Accommodation and Food Service Activities</i>   | 1,84  | 1,87  | 1,93  | 1,45   | 1,46    |
| J Informasi dan Komunikasi/ <i>Information and Communication</i>   | 3,64  | 3,88  | 4,08  | 4,25   | 4,19    |
| K Jasa Keuangan dan Asuransi/ <i>Financial and Insurance Activities</i>  | 1,85  | 1,91  | 1,86  | 1,65   | 1,62    |

Lanjutan Tabel/Continued Table 12.3

| Lapangan Usaha/Industry   |   | 2017          | 2018          | 2019          | 2020 *        | 2021 **       |
|---|---|---------------|---------------|---------------|---------------|---------------|
| (1)   |   | (2)           | (3)           | (4)           | (5)           | (6)           |
| L   | Real Estat/Real Estate Activities   | 2,67          | 2,69          | 2,67          | 2,58          | 2,42          |
| M,N   | Jasa Perusahaan/Business Activities   | 0,28          | 0,28          | 0,29          | 0,26          | 0,24          |
| O   | Administrasi Pemerintahan, Pertahanan, dan Jaminan Sosial Wajib/Public Administration and Defence; Compulsory Social Security | 6,75          | 7,01          | 7,06          | 6,65          | 5,94          |
| P   | Jasa Pendidikan/Education   | 2,74          | 2,69          | 2,73          | 2,35          | 2,27          |
| Q   | Jasa Kesehatan dan Kegiatan Sosial/Human Health and Social Work Activities  | 1,34          | 1,32          | 1,36          | 1,58          | 1,86          |
| R,S,T,U   | Jasa Lainnya/Other Services Activities  | 0,62          | 0,64          | 0,67          | 0,45          | 0,39          |
| <b>Produk Domestik Regional Bruto/Gross Regional Domestic Product</b> |   | <b>100,00</b> | <b>100,00</b> | <b>100,00</b> | <b>100,00</b> | <b>100,00</b> |

Catatan/Note : \* Angka Sementara/ Preliminary Figures

\*\* Angka Sangat Sementara/ Very Preliminary Figures

Sumber/ : BPS, berbagai sensus, survei dan sumber lain/

Source : BPS-Statistics Indonesia, various census, survey, and other sources

**Tabel**  
**Table** 12.4

**Laju Pertumbuhan Produk Domestik Regional Bruto Atas Dasar Harga Konstan 2010 Menurut Lapangan Usaha Kabupaten Sanggau (persen), 2017–2021**  
**Growth Rate of Gross Regional Domestic Product at 2010 Constant Market Prices by Industry in Sanggau Regency (percent), 2017–2021**

| Lapangan Usaha/ <i>Industry</i>  | 2017  | 2018  | 2019  | 2020 * | 2021 ** |
|--|-------|-------|-------|--------|---------|
| (1)  | (2)   | (3)   | (4)   | (5)    | (6)     |
| A Pertanian, Kehutanan, dan Perikanan/ <i>Agriculture, Forestry, and Fishing</i>   | 2,22  | 5,61  | 5,48  | 6,17   | 3,77    |
| B Pertambangan dan Penggalian/ <i>Mining and Quarrying</i>   | 13,27 | 9,05  | 4,98  | 13,66  | 8,96    |
| C Industri Pengolahan/ <i>Manufacturing</i>  | 2,85  | 0,12  | 0,18  | -2,13  | 3,73    |
| D Pengadaan Listrik dan Gas/ <i>Electricity and Gas</i>  | 6,70  | 3,11  | 5,51  | 13,22  | 0,38    |
| E Pengadaan Air; Pengelolaan Sampah, Limbah, dan Daur Ulang/ <i>Water Supply; Sewerage, Waste Management, and Remediation Activities</i>     | 0,06  | 12,77 | 4,53  | 1,88   | 5,80    |
| F Konstruksi/ <i>Construction</i>  | 4,04  | 0,52  | 2,91  | -6,88  | 6,92    |
| G Perdagangan Besar dan Eceran; Reparasi Mobil dan Sepeda Motor/ <i>Wholesale and Retail Trade; Repair of Motor Vehicles and Motorcycles</i> | 3,86  | 3,39  | 4,65  | -12,29 | 3,41    |
| H Transportasi dan Pergudangan/ <i>Transportation and Storage</i>  | 4,40  | 4,90  | 7,48  | -13,17 | -7,04   |
| I Penyediaan Akomodasi dan Makan Minum/ <i>Accommodation and Food Service Activities</i>   | 6,48  | 4,04  | 6,91  | -25,69 | 7,97    |
| J Informasi dan Komunikasi/ <i>Information and Communication</i>   | 17,05 | 10,81 | 6,84  | 7,94   | 5,98    |
| K Jasa Keuangan dan Asuransi/ <i>Financial and Insurance Activities</i>  | 8,75  | 7,23  | -0,22 | -0,26  | 3,38    |

Lanjutan Tabel/Continued Table 12.4

|         | Lapangan Usaha/ <i>Industry</i>   | 2017        | 2018        | 2019        | 2020 *      | 2021 **     |
|---------|---|-------------|-------------|-------------|-------------|-------------|
|         | (1)   | (2)         | (3)         | (4)         | (5)         | (6)         |
| L       | Real Estat/ <i>Real Estate Activities</i>   | 2,74        | 0,92        | 1,09        | 1,12        | 2,90        |
| M,N     | Jasa Perusahaan/ <i>Business Activities</i>   | 3,84        | 3,83        | 3,80        | -5,21       | 0,32        |
| O       | Administrasi Pemerintahan,<br>Pertahanan, dan Jaminan<br>Sosial Wajib/ <i>Public<br/>Administration and Defence;<br/>Compulsory Social Security</i> | 6,99        | 4,99        | 0,09        | 2,06        | -4,81       |
| P       | Jasa Pendidikan/ <i>Education</i>   | 1,71        | 2,06        | 1,22        | -6,79       | 3,94        |
| Q       | Jasa Kesehatan dan Kegiatan<br>Sosial/ <i>Human Health and Social<br/>Work Activities</i>   | 4,05        | 3,55        | 2,39        | 17,87       | 25,23       |
| R,S,T,U | Jasa Lainnya/ <i>Other Services<br/>Activities</i>  | 4,62        | 5,45        | 7,82        | -20,35      | 0,53        |
|         | <b>Produk Domestik Regional<br/>Bruto/<i>Gross Regional<br/>Domestic Product</i></b>  | <b>4,48</b> | <b>4,21</b> | <b>3,73</b> | <b>0,71</b> | <b>4,19</b> |

Catatan/Note : \* Angka Sementara/ *Preliminary Figures*

\*\* Angka Sangat Sementara/ *Very Preliminary Figures*

Sumber : BPS, berbagai sensus, survei dan sumber lain/

Source : *BPS-Statistics Indonesia, various census, survey, and other sources*



**Tabel**  
**Table** 12.5

**Produk Domestik Regional Bruto Atas Dasar Harga Berlaku Menurut Jenis Pengeluaran di Kabupaten Sanggau (juta rupiah), 2017–2021**  
**Gross Regional Domestic Product at Current Market Prices by Type of Expenditure in Sanggau Regency (million rupiahs), 2017–2021**

| <b>Jenis Pengeluaran</b><br><b>Type of Expenditure</b>                         | <b>2017</b>       | <b>2018</b>       | <b>2019</b>       | <b>2020 *</b>     | <b>2021 **</b>    |
|--|-------------------|-------------------|-------------------|-------------------|-------------------|
| (1)  | (2)               | (3)               | (4)               | (5)               | (6)               |
| Pengeluaran Konsumsi Rumah Tangga/<br><i>Household Consumption Expenditure</i> | 10 148 924        | 10 860 296        | 11 340 348        | 11 687 005        | 12 014 832        |
| Pengeluaran Konsumsi LNPRT/<br><i>NPISH Consumption Expenditure</i>            | 165 535           | 196 676           | 227 560           | 229 108           | 244 613           |
| Pengeluaran Konsumsi Pemerintah/<br><i>Government Consumption Expenditure</i>  | 1 789 153         | 1 835 913         | 1 959 195         | 1 930 086         | 2 006 113         |
| Pembentukan Modal Tetap Bruto/<br><i>Gross Fixed Capital Formation</i>         | 6 464 888         | 6 757 558         | 7 350 933         | 6 926 493         | 7 057 293         |
| Perubahan Inventori/<br><i>Changes in Inventories</i>                          | 117 784           | -56 476           | 307 148           | -880 833          | -891 101          |
| Net Ekspor Barang dan Jasa/<br><i>Net Exports of Goods and Services</i>        | -1 788 396        | -1 474 803        | -2 026 610        | 29 508            | 1 247 024         |
| <b>Produk Domestik Regional Bruto/ Gross Regional Domestic Product</b>         | <b>16 897 887</b> | <b>18 119 164</b> | <b>19 158 574</b> | <b>19 921 367</b> | <b>21 678 774</b> |

Catatan/Note : \* Angka Sementara/ Preliminary Figures

\*\* Angka Sangat Sementara/ Very Preliminary Figures

Sumber/ : BPS, berbagai sensus, survei dan sumber lain/

Source : BPS-Statistics Indonesia, various census, survey, and other sources

**Tabel**  
**Table** 12.6

**Produk Domestik Regional Bruto Atas Dasar Harga Konstan 2010 Menurut Jenis Pengeluaran di Kabupaten Sanggau (juta rupiah), 2017–2021**  
**Gross Regional Domestic Product at 2010 Constant Market Prices by Type of Expenditure in Sanggau Regency (million rupiahs), 2017–2021**

| Jenis Pengeluaran<br>Type of Expenditure                                   | 2017              | 2018              | 2019              | 2020 *            | 2021 **           |
|--|-------------------|-------------------|-------------------|-------------------|-------------------|
| (1)  | (2)               | (3)               | (4)               | (5)               | (6)               |
| Pengeluaran Konsumsi Rumah Tangga/<br>Household Consumption Expenditure    | 6 769 997         | 6 994 796         | 7 191 734         | 7 166 504         | 7 225 058         |
| Pengeluaran Konsumsi LNPRT/<br>NPISH Consumption Expenditure               | 116 811           | 128 774           | 140 985           | 138 696           | 145 062           |
| Pengeluaran Konsumsi Pemerintah/<br>Government Consumption Expenditure     | 1 336 050         | 1 337 136         | 1 400 313         | 1 427 363         | 1 429 362         |
| Pembentukan Modal Tetap Bruto/<br>Gross Fixed Capital Formation            | 4 112 421         | 4 187 206         | 4 264 752         | 4 080 219         | 4 117 899         |
| Perubahan Inventori/<br>Changes in Inventories                             | 101 868           | -45 654           | 238 397           | -711 806          | -751 856          |
| Net Ekspor Barang dan Jasa/<br>Net Exports of Goods and Services           | -279 270          | 67 746            | -93 893           | 1 134 285         | 1 624 924         |
| <b>Produk Domestik Regional Bruto/<br/>Gross Regional Domestic Product</b> | <b>12 157 877</b> | <b>12 670 004</b> | <b>13 142 288</b> | <b>13 235 261</b> | <b>13 790 449</b> |

Catatan/Note : \* Angka Sementara/ Preliminary Figures

\*\* Angka Sangat Sementara/ Very Preliminary Figures

Sumber : BPS, berbagai sensus, survei dan sumber lain/

Source : BPS-Statistics Indonesia, various census, survey, and other sources

**Tabel**  
**Table** 12.7**Distribusi Persentase Produk Domestik Regional Bruto Kabupaten Sanggau Atas Dasar Harga Berlaku Menurut Jenis Pengeluaran, 2017–2021**  
**Percentage Distribution of Gross Regional Domestic Product of Sanggau Regency at Current Market Prices by Type of Expenditure, 2017–2021**

| <b>Jenis Pengeluaran</b><br><b>Type of Expenditure</b>                         | <b>2017</b>   | <b>2018</b>   | <b>2019</b>   | <b>2020 *</b> | <b>2021 **</b> |
|--|---------------|---------------|---------------|---------------|----------------|
| (1)  | (2)           | (3)           | (4)           | (5)           | (6)            |
| Pengeluaran Konsumsi Rumah Tangga/<br><i>Household Consumption Expenditure</i> | 60,06         | 59,94         | 59,19         | 58,67         | 55,42          |
| Pengeluaran Konsumsi LNPRT/<br><i>NPISH Consumption Expenditure</i>            | 0,98          | 1,09          | 1,19          | 1,15          | 1,13           |
| Pengeluaran Konsumsi Pemerintah/<br><i>Government Consumption Expenditure</i>  | 10,59         | 10,13         | 10,23         | 9,69          | 9,25           |
| Pembentukan Modal Tetap Bruto/<br><i>Gross Fixed Capital Formation</i>         | 38,26         | 37,30         | 38,37         | 34,77         | 32,55          |
| Perubahan Inventori/<br><i>Changes in Inventories</i>                          | 0,70          | -0,31         | 1,60          | -4,42         | -4,11          |
| Net Ekspor Barang dan Jasa/<br><i>Net Exports of Goods and Services</i>        | -10,58        | -8,14         | -10,58        | 0,15          | 5,75           |
| <b>Produk Domestik Regional Bruto/<br/>Gross Regional Domestic Product</b>     | <b>100,00</b> | <b>100,00</b> | <b>100,00</b> | <b>100,00</b> | <b>100,00</b>  |

Catatan/Note : \* Angka Sementara/ *Preliminary Figures*\*\* Angka Sangat Sementara/ *Very Preliminary Figures*

Sumber : BPS, berbagai sensus, survei dan sumber lain/

Source : *BPS-Statistics Indonesia, various census, survey, and other sources*

**Tabel**  
**Table** 12.8

**Laju Pertumbuhan Produk Domestik Regional Bruto Kabupaten Sanggau Atas Dasar Harga Konstan Menurut Jenis Pengeluaran (persen), 2017–2021**  
**Growth Rate of Gross Regional Domestic Product of Sanggau Regency at Constant Market Prices by Type of Expenditure (percent), 2017–2021**

| <b>Jenis Pengeluaran</b><br><b>Type of Expenditure</b>                            | <b>2017</b> | <b>2018</b> | <b>2019</b> | <b>2020 *</b> | <b>2021 **</b> |
|---|-------------|-------------|-------------|---------------|----------------|
| (1)   | (2)         | (3)         | (4)         | (5)           | (6)            |
| Pengeluaran Konsumsi Rumah Tangga/<br><i>Household Consumption Expenditure</i>    | 4,81        | 3,32        | 2,82        | -0,35         | 0,82           |
| Pengeluaran Konsumsi LNPRT/<br><i>NPISH Consumption Expenditure</i>               | 8,06        | 10,24       | 9,48        | -1,62         | 4,59           |
| Pengeluaran Konsumsi Pemerintah/<br><i>Government Consumption Expenditure</i>     | 4,80        | 0,08        | 4,72        | 1,93          | 0,14           |
| Pembentukan Modal Tetap Bruto/<br><i>Gross Fixed Capital Formation</i>            | 1,22        | 1,82        | 1,85        | -4,33         | 0,92           |
| Perubahan Inventori/<br><i>Changes in Inventories</i>                             | -           | -           | -           | -             | -              |
| Net Ekspor Barang dan Jasa/<br><i>Net Exports of Goods and Services</i>           | -           | -           | -           | -             | -              |
| <b>Produk Domestik Regional Bruto/<br/><i>Gross Regional Domestic Product</i></b> | <b>4,48</b> | <b>4,21</b> | <b>3,73</b> | <b>0,71</b>   | <b>4,19</b>    |

Catatan/Note : \* Angka Sementara/ *Preliminary Figures*

\*\* Angka Sangat Sementara/ *Very Preliminary Figures*

Sumber : BPS, berbagai sensus, survei dan sumber lain/

Source : *BPS-Statistics Indonesia, various census, survey, and other sources*

**Tabel**  
**Table** 12.9

**Perkembangan Produk Domestik Regional Bruto dan  
Produk Domestik Regional Bruto per Kapita di Kabupaten  
Sanggau, 2017–2021**  
*Trend of Gross Regional Domestic Product and per Capita  
Gross Regional Domestic Product of Sanggau Regency,  
2017–2021*

| Rincian / Items  | 2017       | 2018       | 2019       | 2020 <sup>1</sup> | 2021 <sup>2</sup> |
|--|------------|------------|------------|-------------------|-------------------|
| (1)  | (2)        | (3)        | (4)        | (5)               | (6)               |
| <b>PDRB / GRDP</b><br>(juta rupiah/ million rupiahs)                                 |            |            |            |                   |                   |
| - ADHB / at current market prices  | 16 897 887 | 18 119 164 | 19 158 574 | 19 921 367        | 21 678 774        |
| - ADHK 2010 / at 2010 constant market prices   | 12 157 877 | 12 670 004 | 13 142 288 | 13 235 261        | 13 790 449        |
| <b>PDRB per kapita / Per capita GRDP</b><br>(rupiah/ rupiahs)                        |            |            |            |                   |                   |
| - ADHB / at current market prices  | 36 919 052 | 39 050 342 | 40 930 303 | 41 160 529        | 44 375 796        |
| - ADHK 2010 / at 2010 constant market prices   | 26 562 923 | 27 306 337 | 28 077 132 | 27 346 032        | 28 228 632        |
| <b>Laju pertumbuhan / Growth rate</b>  |            |            |            |                   |                   |
| - PDRB / GRDP  | 4,48       | 4,21       | 3,73       | 0,71              | 4,19              |
| - PDRB per kapita / GRDP per capita  | 3,00       | 2,80       | 2,82       | -2,60             | 3,23              |
| <b>Penduduk/ Population</b>  |            |            |            |                   |                   |
| Jumlah penduduk pertengahan tahun <sup>3</sup> / Mid-year population (orang/ people) | 457 701    | 463 995    | 468 078    | 483 992           | 488 527           |
| Laju pertumbuhan penduduk <sup>4</sup> / Population growth rate                      | 1,59       | 1,56       | 1,49       | 1,68              | 1,61              |

Catatan/ Note :

- 1) Angka sementara/Preliminary figures
- 2) Angka sangat sementara/Very preliminary figures
- 3) 2017–2018 (Hasil Proyeksi Penduduk SP2010); 2019 (Hasil Proyeksi Penduduk SUPAS2015); 2020–2021 (Hasil Proyeksi Penduduk SP2020); pertengahan tahun/ 2017–2018 (The result of Indonesia Population Projection SP2010); 2019 (The result of Indonesia Population Projection SUPAS2015); 2020–2021 (The result of Indonesia Population Projection SP2020); mid year/June
- 4) Tahun dasar 2010/ 2010 base year

Sumber : Berbagai sensus, survei dan sumber lain, BPS/

Source : Various census, survey, and other sources, BPS–Statistics Indonesia



# PERBANDINGAN ANTAR KABUPATEN/KOTA

## REGENCY/MUNICIPAL COMPARISON

# 13

### Produk Domestik Regional Bruto Provinsi Kalimantan Barat, 2020<sup>1)</sup>

#### GROSS REGIONAL DOMESTIC PRODUCT OF KALIMANTAN BARAT PROVINCE, 2020

Peta Provinsi Kalimantan Barat  
MAP OF KALIMANTAN BARAT PROVINCE



Kabupaten Sanggau  
memberikan kontribusi  
**SANGGAU REGENCY CONTRIBUTES**

**9,30%**

bagian  
**SHARE**

untuk PDRB Provinsi Kalimantan Barat  
**TO GRDP OF KALIMANTAN BARAT PROVINCE**

### Persentase Penduduk Miskin di Kabupaten Sanggau, 2020<sup>2)</sup>

#### PERCENTAGE OF POPULATION BELOW POVERTY LINE AT SANGGAU REGENCY, 2020



# 4,46%

Persentase Terendah ke-2  
di Provinsi Kalimantan Barat  
**2ND LOWEST PERCENTAGE IN  
KALIMANTAN BARAT PROVINCE**

sumber/ : 1 Berbagai sensus, survey dan sumber lain, BPS/ Various census, survey, and other sources,  
BPS-Statistics Indonesia

source : 2 Survei Sosial Ekonomi Nasional, BPS/ National Socio-Economic Survey, BPS-Statistics Indonesia





**ULASAN**

Berdasarkan hasil Sensus Penduduk, jumlah penduduk di Provinsi Kalimantan Barat pada tahun 2021 sebesar 5,41 juta jiwa. Sementara, jumlah penduduk di Kabupaten Sanggau sebesar 484 ribu jiwa. Adapun Kabupaten Sanggau berada pada posisi kelima jumlah penduduk terbanyak di Provinsi Kalimantan Barat. Tiga Kabupaten/Kota yang mempunyai jumlah penduduk terbesar diantaranya Kota Pontianak, Kabupaten Sambas, dan Kabupaten Kubu Raya, yang masing-masing berjumlah 658 ribu jiwa, 629 ribu jiwa, dan 609 ribu jiwa.

Dari segi Indeks Pembangunan Manusia (IPM), Kabupaten Sanggau memiliki pertumbuhan sebesar 0,10. Kabupaten/Kota dengan pertumbuhan IPM tertinggi adalah Kabupaten Sekadau, Kabupaten Bengkayang, dan Kota Pontianak dengan pertumbuhan IPM masing-masing sebesar 0,42, 0,30, dan 0,24. Disisi lain, Kabupaten Sambas, Kabupaten Ketapang, dan Kabupaten Melawi merupakan kota dengan laju pertumbuhan IPM yang paling kecil, yaitu 0,01.

Berdasarkan angka sangat sementara pada tahun 2021, laju pertumbuhan ekonomi di seluruh Kabupaten/Kota di Provinsi Kalimantan Barat mengalami penurunan dibanding tahun sebelumnya. Pertumbuhan ekonomi tertinggi

**DESCRIPTION**

*Based on the results of population census, the population of Kalimantan Barat Province in 2020 was about 5,41 million people. Meanwhile, the population of Sanggau Regency was about 484 thousands people. Therefore, Sanggau Regency was the fifth most populated regency/municipality in Kalimantan Barat Province. Three Regency/Municipality that has the largest population were Pontianak Municipality, Kubu Raya Regency, and Sambas Regency, each of which amounted to 658 thousand people, 629 thousand people, and 609 thousand people.*

*In terms of Human Development Index (HDI), Sanggau Regency had HDI growth rate of 0,10. The highest of HDI growth rate were Sekadau Regency, Bengkayang Regency, and Pontianak Municipality which were 0,42, 0,30, and 0,24. On the other hand, Sambas Regency, Ketapang Regency, and Melawi Regency had the lowest HDI growth rate, which was about 0,01.*

*Based on very preliminary figure at 2021, economic growth in all of the regencies/municipalities in Kalimantan Barat Province decrease over the previous year. The highest economic growth among the 14 regencies/municipalities in Kalimantan Barat Province was*

di antara 14 Kabupaten/Kota se Kalimantan Barat adalah Kabupaten Sanggau, yaitu sebesar 0,70 persen. Sedangkan pertumbuhan ekonomi terendah di antara 14 Kabupaten/Kota se Kalimantan Barat adalah Kota Pontianak, yaitu sebesar -3,97 persen.

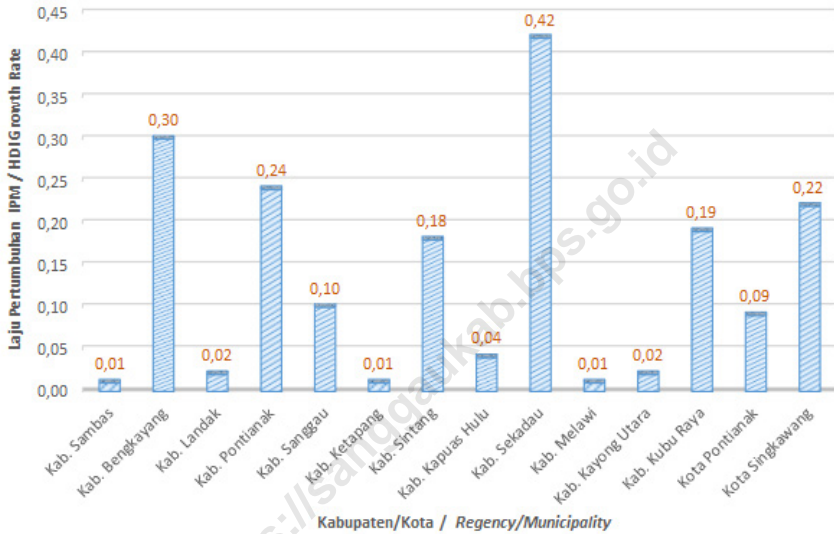
Tabel 13.13 menyajikan data produksi padi Kabupaten/Kota se Kalimantan Barat selama 2020-2021. Dari tabel tersebut terlihat bahwa pada tahun 2021, produksi padi di Kalimantan Barat masih didominasi oleh Kabupaten Sambas, Kabupaten Kubu Raya, dan Kabupaten Ketapang. Sementara Kabupaten Sanggau dengan produksi padi sebesar 74.933 ton Gabah Kering Giling (GKG) berada pada posisi kelima.

*Sanggau Regency, which amounted to 0,70 percent. While The lowest economic growth among the 14 regencies/ municipalities in Kalimantan Barat Province was Pontianak Municipality, which amounted to -3,97 percent.*

*The production of paddy during 2020 until 2021 in Kalimantan Barat Province was shown in Table 13.13. The table shows that in 2021, production of paddy in Kalimantan Barat Province was still dominated by Sambas Regency, Kubu Raya Regency, and the Ketapang Regency. Meanwhile, Sanggau Regency, with production of paddy amounted to 74.933 tons of dry-mill rice (GKG) was in fifth position.*

**Gambar** 13  
**Figures**

**Pertumbuhan IPM Menurut Kabupaten/Kota di Provinsi Kalimantan Barat, 2020**  
**HDI Growth Rate by Regency/Municipality in Kalimantan Barat Province, 2020**



**Tabel** 13.1 **Penduduk Laki-Laki di Provinsi Kalimantan Barat Menurut Kabupaten/Kota (jiwa) Tahun 2010, 2015, 2020, dan 2021**  
**Table** 13.1 **Male Population of Kalimantan Barat Province by Regency/ Municipality (person), 2010, 2015, 2020, and 2021**

| <b>Kabupaten/Kota</b><br><b>Regency/Municipality</b> | <b>2010<sup>1</sup></b> | <b>2015<sup>2</sup></b> | <b>2020<sup>1</sup></b> | <b>2021<sup>3</sup></b> |
|--|-------------------------|-------------------------|-------------------------|-------------------------|
| (1)  | (2)                     | (3)                     | (4)                     | (5)                     |
| 01. Kab. Sambas                                      | 244 604                 | 258 957                 | 322 373                 | 326 168                 |
| 02. Kab. Bengkayang                                  | 112 152                 | 124 015                 | 148 727                 | 150 987                 |
| 03. Kab. Landak                                      | 172 373                 | 186 621                 | 208 270                 | 209 939                 |
| 04. Kab. Mempawah                                    | 118 980                 | 127 862                 | 154 316                 | 156 300                 |
| <b>05. Kab. Sanggau</b>                              | <b>211 859</b>          | <b>230 375</b>          | <b>251 489</b>          | <b>253 209</b>          |
| 06. Kab. Ketapang                                    | 222 258                 | 246 470                 | 297 266                 | 301 863                 |
| 07. Kab. Sintang                                     | 188 433                 | 204 449                 | 217 921                 | 218 978                 |
| 08. Kab. Kapuas Hulu                                 | 113 452                 | 125 369                 | 129 669                 | 130 150                 |
| 09. Kab. Sekadau                                     | 93 899                  | 99 760                  | 109 750                 | 110 350                 |
| 10. Kab. Melawi                                      | 91 529                  | 100 261                 | 117 404                 | 118 841                 |
| 11. Kab. Kayong Utara                                | 48 835                  | 53 733                  | 65 177                  | 66 145                  |
| 12. Kab. Kubu Raya                                   | 254 946                 | 276 742                 | 311 742                 | 314 433                 |
| 13. Kota Pontianak                                   | 277 971                 | 303 283                 | 329 729                 | 331 992                 |
| 14. Kota Singkawang                                  | 95 612                  | 106 204                 | 120 280                 | 121 633                 |
| <b>Kalimantan Barat</b>                              | <b>2 246 903</b>        | <b>2 444 101</b>        | <b>2 784 113</b>        | <b>2 810 988</b>        |

Catatan/ : <sup>1</sup> Sensus Penduduk / *Population Census*

Note <sup>2</sup> Survei Penduduk Antar Sensus / *Intercensal Population Census*

<sup>3</sup> Proyeksi Penduduk Sementara (Interim) 2020 pertengahan tahun/ *Interim Population Projection (Interim) 2020 mid-year*

Sumber/ : BPS Provinsi Kalimantan Barat, diolah dari hasil Sensus Penduduk, SUPAS, dan Penduduk Sementara (Interim) 2020 pertengahan tahun/  
*Source* *BPS-Statistics of Kalimantan Barat Province, processed from Population Census, SUPAS, and Interim Population Projection 2020 mid-year*

**Tabel**  
**Table** 13.2

**Penduduk Perempuan di Provinsi Kalimantan Barat  
Menurut Kabupaten/Kota (jiwa) Tahun 2010, 2015, 2020,  
dan 2021**  
*Female Population of Kalimantan Barat Province by  
Regency/Municipality (person), 2010, 2015, 2020, and  
2021*

| <b>Kabupaten/Kota</b><br><i>Regency/Municipality</i> | <b>2010</b> <sup>1</sup> | <b>2015</b> <sup>2</sup> | <b>2020</b> <sup>1</sup> | <b>2021</b> <sup>3</sup> |
|--|--------------------------|--------------------------|--------------------------|--------------------------|
| (1)  | (2)                      | (3)                      | (4)                      | (5)                      |
| 01. Kab. Sambas                                      | 251 516                  | 264 827                  | 307 532                  | 311 643                  |
| 02. Kab. Bengkayang                                  | 103 125                  | 114 829                  | 137 639                  | 139 956                  |
| 03. Kab. Landak                                      | 157 276                  | 171 426                  | 189 340                  | 191 164                  |
| 04. Kab. Mempawah                                    | 115 041                  | 124 252                  | 147 244                  | 149 373                  |
| <b>05. Kab. Sanggau</b>                              | <b>196 609</b>           | <b>214 847</b>           | <b>233 347</b>           | <b>235 318</b>           |
| 06. Kab. Ketapang                                    | 205 202                  | 229 978                  | 273 391                  | 278 064                  |
| 07. Kab. Sintang                                     | 176 326                  | 192 429                  | 203 385                  | 204 696                  |
| 08. Kab. Kapuas Hulu                                 | 108 708                  | 120 889                  | 122 940                  | 123 590                  |
| 09. Kab. Sekadau                                     | 87 735                   | 93 852                   | 101 809                  | 102 528                  |
| 10. Kab. Melawi                                      | 87 116                   | 95 938                   | 110 866                  | 112 401                  |
| 11. Kab. Kayong Utara                                | 46 759                   | 51 846                   | 61 394                   | 62 405                   |
| 12. Kab. Kubu Raya                                   | 246 024                  | 269 597                  | 297 650                  | 300 692                  |
| 13. Kota Pontianak                                   | 276 793                  | 305 068                  | 328 956                  | 331 721                  |
| 14. Kota Singkawang                                  | 90 850                   | 101 578                  | 114 784                  | 116 258                  |
| <b>Kalimantan Barat</b>                              | <b>2 149 080</b>         | <b>2 351 356</b>         | <b>2 630 277</b>         | <b>2 659 809</b>         |

Catatan/ : <sup>1</sup> Sensus Penduduk / *Population Census*

Note <sup>2</sup> Survei Penduduk Antar Sensus / *Intercensal Population Census*

<sup>3</sup> Proyeksi Penduduk Sementara (Interim) 2020 pertengahan tahun/ *Interim Population Projection (Interim) 2020 mid-year*

Sumber/ : BPS Provinsi Kalimantan Barat, diolah dari hasil Sensus Penduduk, SUPAS, dan Penduduk Sementara (Interim)  
Source 2020 pertengahan tahun/

*BPS-Statistics of Kalimantan Barat Province, processed from Population Census, SUPAS, and Interim Population Projection 2020 mid-year*

**Tabel**  
**Table** 13.3

**Penduduk, Laju Pertumbuhan Penduduk, Distribusi  
Persentase Penduduk, Kepadatan Penduduk, Rasio Jenis  
Kelamin Penduduk Menurut Kabupaten/Kota 2010 dan  
2021**  
*Population, Population Growth Rate, Percentage  
Distribution of Population, Population Density, and  
Population Sex Ratio by Regency/Municipality, 2010 and  
2021*

| Kabupaten/Kota<br>Regency/Municipality | Penduduk (jiwa)<br>Population (person) |                   |                   | Laju Pertumbuhan<br>Penduduk per Tahun<br>Annual Population Growth<br>Rate (%) |             |
|--|--|-------------------|-------------------|--|-------------|
|  | 2010 <sup>1</sup>                      | 2020 <sup>2</sup> | 2021 <sup>3</sup> | 2010-2020  | 2020-2021   |
| (1)                                    | (2)                                    | (3)               | (4)               | (5)  | (6)         |
| 01. Kab. Sambas                        | 496 120                                | 629 905           | 637 811           | 2,34   | 1,68        |
| 02. Kab. Bengkayang                    | 215 277                                | 286 366           | 290 943           | 2,80   | 2,14        |
| 03. Kab. Landak                        | 329 649                                | 397 610           | 401 103           | 1,83   | 1,17        |
| 04. Kab. Mempawah                      | 234 021                                | 301 560           | 305 673           | 2,48   | 1,82        |
| <b>05. Kab. Sanggau</b>                | <b>408 468</b>                         | <b>484 836</b>    | <b>488 527</b>    | <b>1,67</b>  | <b>1,02</b> |
| 06. Kab. Ketapang                      | 427 460                                | 570 657           | 579 927           | 2,84   | 2,17        |
| 07. Kab. Sintang                       | 364 759                                | 421 306           | 423 674           | 1,40   | 0,75        |
| 08. Kab. Kapuas Hulu                   | 222 160                                | 252 609           | 253 740           | 1,25   | 0,60        |
| 09. Kab. Sekadau                       | 181 634                                | 211 559           | 212 878           | 1,49   | 0,83        |
| 10. Kab. Melawi                        | 178 645                                | 228 270           | 231 242           | 2,40   | 1,74        |
| 11. Kab. Kayong Utara                  | 95 594                                 | 126 571           | 128 550           | 2,75   | 2,09        |
| 12. Kab. Kubu Raya                     | 500 970                                | 609 392           | 615 125           | 1,91   | 1,26        |
| 13. Kota Pontianak                     | 554 764                                | 658 685           | 663 713           | 1,68   | 1,02        |
| 14. Kota Singkawang                    | 186 462                                | 235 064           | 237 891           | 2,27   | 1,61        |
| <b>Kalimantan Barat</b>                | <b>4 395 983</b>                       | <b>5 414 390</b>  | <b>5 470 797</b>  | <b>2,04</b>  | <b>1,39</b> |

Lanjutan Tabel/Continued Table 13.3

| Kabupaten/Kota<br>Regency/Municipality | Persentase Penduduk<br>Percentage of Total<br>Population |                   | Kepadatan Penduduk<br>per km <sup>2</sup><br>Population Density per<br>sq.km |                   | Rasio Jenis Kelamin<br>Penduduk<br>Population Sex Ratio |                   |
|--|--|-------------------|--|-------------------|---|-------------------|
|  | 2020 <sup>2</sup>  | 2021 <sup>3</sup> | 2020 <sup>2</sup>  | 2021 <sup>3</sup> | 2020 <sup>2</sup>                                       | 2021 <sup>3</sup> |
| (1)                                    | (6)  | (7)               | (9)  | (10)              | (11)  | (12)              |
| 01. Kab. Sambas                        | 11,63  | 11,66             | 94   | 95                | 105   | 105               |
| 02. Kab. Bengkayang                    | 5,29   | 5,32              | 56   | 57                | 108   | 108               |
| 03. Kab. Landak                        | 7,34   | 7,33              | 45   | 45                | 110   | 110               |
| 04. Kab. Mempawah                      | 5,57   | 5,59              | 108  | 109               | 105   | 105               |
| <b>05. Kab. Sanggau</b>                | <b>8,95</b>  | <b>8,93</b>       | <b>38</b>  | <b>38</b>         | <b>108</b>  | <b>108</b>        |
| 06. Kab. Ketapang                      | 10,54  | 10,60             | 18   | 19                | 109   | 109               |
| 07. Kab. Sintang                       | 7,78   | 7,74              | 19   | 20                | 107   | 107               |
| 08. Kab. Kapuas Hulu                   | 4,67   | 4,64              | 8  | 9                 | 105   | 105               |
| 09. Kab. Sekadau                       | 3,91   | 3,89              | 39   | 39                | 108   | 108               |
| 10. Kab. Melawi                        | 4,22   | 4,23              | 21   | 22                | 106   | 106               |
| 11. Kab. Kayong Utara                  | 2,34   | 2,35              | 28   | 28                | 106   | 106               |
| 12. Kab. Kubu Raya                     | 11,26  | 11,24             | 88   | 88                | 105   | 105               |
| 13. Kota Pontianak                     | 12,17  | 12,13             | 6 110  | 6 157             | 100   | 100               |
| 14. Kota Singkawang                    | 4,34   | 4,35              | 466  | 472               | 105   | 105               |
| <b>Kalimantan Barat</b>                | <b>100,00</b>  | <b>100,00</b>     | <b>37</b>  | <b>37</b>         | <b>106</b>  | <b>106</b>        |

Catatan/ : <sup>1</sup> Hasil SP2010 (Mei)/ *The result of the 2010 Population Census (May)*

Note : <sup>2</sup> Hasil SP2021 (September)/ *The result of the 2021 Population Census (September)*

<sup>3</sup> Proyeksi Penduduk Sementara (Interim) 2020 pertengahan tahun/ *Indonesia Population Projection (Interim) 2020 mid-year*

Sumber : BPS, Sensus Penduduk (SP) 2010, 2020, dan Proyeksi Penduduk Sementara (Interim) 2020 pertengahan tahun

Source : BPS-Statistics Indonesia, 2010 and 2020 Population Census and Indonesia Population Projection (Interim) 2020 mid-year

**Tabel**  
**Table** 13.4

**Penduduk Menurut Kabupaten/Kota di Provinsi Kalimantan Barat (jiwa) Tahun 2010, 2015, 2020, dan 2021**  
**Population by Regency/ Municipality of Kalimantan Barat Province (person), 2010, 2015, 2020, and 2021**

| <b>Kabupaten/Kota</b><br><b>Regency/Municipality</b> | <b>2010<sup>1</sup></b> | <b>2015<sup>2</sup></b> | <b>2020<sup>1</sup></b> | <b>2021<sup>1</sup></b> |
|--|-------------------------|-------------------------|-------------------------|-------------------------|
| (1)  | (2)                     | (3)                     | (4)                     | (5)                     |
| 01. Kab. Sambas                                      | 496 120                 | 523 784                 | 629 905                 | 637 811                 |
| 02. Kab. Bengkayang                                  | 215 277                 | 238 844                 | 286 366                 | 290 943                 |
| 03. Kab. Landak                                      | 329 649                 | 358 047                 | 397 610                 | 401 103                 |
| 04. Kab. Mempawah                                    | 234 021                 | 252 114                 | 301 560                 | 305 673                 |
| <b>05. Kab. Sanggau</b>                              | <b>408 468</b>          | <b>445 222</b>          | <b>484 836</b>          | <b>488 527</b>          |
| 06. Kab. Ketapang                                    | 427 460                 | 476 448                 | 570 657                 | 579 927                 |
| 07. Kab. Sintang                                     | 364 759                 | 396 878                 | 421 306                 | 423 674                 |
| 08. Kab. Kapuas Hulu                                 | 222 160                 | 246 258                 | 252 609                 | 253 740                 |
| 09. Kab. Sekadau                                     | 181 634                 | 193 612                 | 211 559                 | 212 878                 |
| 10. Kab. Melawi                                      | 178 645                 | 196 199                 | 228 270                 | 231 242                 |
| 11. Kab. Kayong Utara                                | 95 594                  | 105 579                 | 126 571                 | 128 550                 |
| 12. Kab. Kubu Raya                                   | 500 970                 | 546 339                 | 609 392                 | 615 125                 |
| 13. Kota Pontianak                                   | 554 764                 | 608 351                 | 658 685                 | 663 713                 |
| 14. Kota Singkawang                                  | 186 462                 | 207 782                 | 235 064                 | 237 891                 |
| <b>Kalimantan Barat</b>                              | <b>4 395 983</b>        | <b>4 795 457</b>        | <b>5 414 390</b>        | <b>5 470 797</b>        |

Catatan/ Note: 1) Sensus Penduduk/ Population Census

2) Survei Penduduk Antar Sensus/ Intercensal Population Census

3) Proyeksi Penduduk Sementara (Interim) 2020 pertengahan tahun/ Interim Population Projection (Interim) 2020 mid-year

Sumber/ Source: BPS Provinsi Kalimantan Barat, diolah dari hasil Sensus Penduduk, SUPAS dan Penduduk Sementara (Interim) 2020 pertengahan tahun/

BPS-Statistics of Kalimantan Barat Provinc, processed from Population Census, SUPAS and Interim Population Projection (Interim) 2020 mid-year



**Tabel**  
**Table** 13.5

**Indeks Pembangunan Manusia Menurut Kabupaten/Kota  
di Provinsi Kalimantan Barat, 2017–2021**  
*Human Development Index by Regency/Municipality in  
Kalimantan Barat Province, 2017–2021*

| Kabupaten/Kota<br>Regency/Municipality | 2017         | 2018         | 2019         | 2020         | 2021         |
|--|--------------|--------------|--------------|--------------|--------------|
| (1)                                    | (2)          | (3)          | (4)          | (5)          | (6)          |
| 01. Kab. Sambas                        | 65,92        | 66,61        | 67,02        | 67,03        | 67,10        |
| 02. Kab. Bengkayang                    | 65,99        | 66,85        | 67,57        | 67,87        | 68,04        |
| 03. Kab. Landak                        | 64,93        | 65,45        | 65,96        | 65,98        | 66,21        |
| 04. Kab. Mempawah                      | 64,00        | 64,90        | 65,50        | 95,74        | 66,03        |
| <b>05. Kab. Sanggau</b>                | <b>64,61</b> | <b>65,15</b> | <b>65,67</b> | <b>65,77</b> | <b>66,20</b> |
| 06. Kab. Ketapang                      | 65,71        | 66,41        | 67,16        | 67,17        | 67,43        |
| 07. Kab. Sintang                       | 65,16        | 66,07        | 66,70        | 66,88        | 66,93        |
| 08. Kab. Kapuas Hulu                   | 64,18        | 65,03        | 65,65        | 65,69        | 65,75        |
| 09. Kab. Sekadau                       | 63,04        | 63,69        | 64,34        | 64,76        | 64,93        |
| 10. Kab. Melawi                        | 64,43        | 65,05        | 65,54        | 65,55        | 65,87        |
| 11. Kab. Kayong Utara                  | 61,52        | 61,82        | 62,66        | 62,68        | 62,90        |
| 12. Kab. Kubu Raya                     | 66,31        | 67,23        | 67,76        | 67,95        | 68,16        |
| 13. Kota Pontianak                     | 77,93        | 78,56        | 79,35        | 79,44        | 79,93        |
| 14. Kota Singkawang                    | 70,25        | 71,08        | 71,72        | 71,94        | 72,11        |
| <b>Kalimantan Barat</b>                | <b>66,26</b> | <b>66,98</b> | <b>67,65</b> | <b>67,66</b> | <b>67,90</b> |

Sumber : Badan Pusat Statistik, Seri Publikasi Indeks Pembangunan Manusia/  
Source BPS-Statistics Indonesia, Series of Publication of Human Development Index

**Tabel**  
**Table** 13.6

**Indeks Pembangunan Manusia (IPM) dan Komponennya di Provinsi Kalimantan Barat Menurut Kabupaten/Kota, 2021**  
**Human Development Index (HDI) and The Components of Kalimantan Barat Province by Regency/Municipality, 2021**

| <b>Kabupaten/Kota</b><br><b>Regency/Municipality</b> | <b>AHH</b>   | <b>HLS</b>   | <b>RLS</b>  | <b>Pengeluaran</b> | <b>IPM</b>   |
|--|--------------|--------------|-------------|--------------------|--------------|
| (1)  | (2)          | (3)          | (4)         | (5)                | (6)          |
| 01. Kab. Sambas                                      | 69,08        | 12,63        | 6,72        | 9 828              | 67,10        |
| 02. Kab. Bengkayang                                  | 73,84        | 12,10        | 6,80        | 9 193              | 68,04        |
| 03. Kab. Landak                                      | 73,04        | 12,43        | 7,12        | 7 431              | 66,21        |
| 04. Kab. Mempawah                                    | 71,18        | 12,65        | 7,04        | 7 758              | 66,03        |
| <b>05. Kab. Sanggau</b>                              | <b>71,42</b> | <b>11,59</b> | <b>7,39</b> | <b>8 328</b>       | <b>66,20</b> |
| 06. Kab. Ketapang                                    | 71,11        | 11,81        | 7,46        | 9 209              | 67,43        |
| 07. Kab. Sintang                                     | 71,84        | 12,04        | 7,08        | 8 708              | 66,93        |
| 08. Kab. Kapuas Hulu                                 | 72,53        | 12,08        | 7,53        | 7 168              | 65,75        |
| 09. Kab. Sekadau                                     | 72,05        | 11,89        | 6,85        | 7 462              | 64,93        |
| 10. Kab. Melawi                                      | 72,98        | 11,17        | 6,91        | 8 415              | 65,87        |
| 11. Kab. Kayong Utara                                | 68,48        | 11,84        | 6,02        | 7 920              | 62,90        |
| 12. Kab. Kubu Raya                                   | 70,69        | 13,87        | 7,00        | 8 630              | 68,16        |
| 13. Kota Pontianak                                   | 73,12        | 15,01        | 10,43       | 14 610             | 79,93        |
| 14. Kota Singkawang                                  | 72,18        | 12,91        | 7,90        | 11 767             | 72,11        |
| <b>Kalimantan Barat 2021</b>                         | <b>70,76</b> | <b>12,65</b> | <b>7,45</b> | <b>8 974</b>       | <b>67,90</b> |
| <b>2020</b>  | <b>70,69</b> | <b>12,60</b> | <b>7,37</b> | <b>8 930</b>       | <b>67,66</b> |
| <b>2019</b>  | <b>70,56</b> | <b>12,58</b> | <b>7,31</b> | <b>9 055</b>       | <b>67,65</b> |
| <b>2018</b>  | <b>70,18</b> | <b>12,55</b> | <b>7,12</b> | <b>8 860</b>       | <b>66,98</b> |
| <b>2017</b>  | <b>69,92</b> | <b>12,50</b> | <b>7,05</b> | <b>8 472</b>       | <b>66,26</b> |

Catatan/ Note :

AHH = Angka Harapan Hidup saat lahir/ *Life Expectancy (LE)*

HLS = Harapan Lama Sekolah/ *Expected Years of Schooling (EYS)*

RLS = Rata-Rata Lama Sekolah/ *Mean Years of Schooling (MYS)*

Pengeluaran = Pengeluaran per Kapita yang Disesuaikan/ *Customized Expenditure per Capita (ribu rupiah/ thousand rupiahs)*

IPM = Indeks Pembangunan Manusia/ *Human Development Index (HDI)*

Sumber : Berbagai sensus, survey dan sumber lain, BPS/

Source : Various census, survey, and other sources, BPS-Statistics Indonesia

**Tabel**  
**Table** 13.7**Jumlah dan Persentase Penduduk Miskin di Provinsi Kalimantan Barat Menurut Kabupaten/ Kota, 2020 dan 2021**  
**Number and Percentage of Poor People of Kalimantan Barat Province by Regency/Municipality, 2020 and 2021**

| Kabupaten/Kota<br>Regency/Municipality | Jumlah Penduduk Miskin (ribu)<br>Number of Poor People (thousand) |               | Persentase Penduduk Miskin<br>Percentage of Poor People |             |
|--|---|---------------|---|-------------|
|  | 2020  | 2021          | 2020  | 2021        |
| (1)                                    | (2)   | (3)           | (4)   | (5)         |
| 01. Kab. Sambas                        | 41,41   | 41,49         | 7,70  | 7,66        |
| 02. Kab. Bengkayang                    | 17,11   | 16,92         | 6,62  | 6,48        |
| 03. Kab. Landak                        | 42,36   | 42,01         | 11,12   | 10,99       |
| 04. Kab. Mempawah                      | 13,18   | 13,82         | 4,95  | 5,18        |
| <b>05. Kab. Sanggau</b>                | <b>21,16</b>  | <b>21,70</b>  | <b>4,46</b>   | <b>4,55</b> |
| 06. Kab. Ketapang                      | 53,45   | 53,04         | 10,29   | 10,13       |
| 07. Kab. Sintang                       | 39,19   | 39,40         | 9,27  | 9,28        |
| 08. Kab. Kapuas Hulu                   | 23,93   | 24,03         | 8,33  | 8,93        |
| 09. Kab. Sekadau                       | 11,92   | 12,69         | 5,87  | 6,26        |
| 10. Kab. Melawi                        | 25,34   | 25,47         | 12,04   | 12,01       |
| 11. Kab. Kayong Utara                  | 10,90   | 10,72         | 9,56  | 9,33        |
| 12. Kab. Kubu Raya                     | 25,90   | 25,47         | 4,42  | 4,34        |
| 13. Kota Pontianak                     | 30,70   | 30,11         | 4,70  | 4,58        |
| 14. Kota Singkawang                    | 10,23   | 11,03         | 4,53  | 4,83        |
| <b>Kalimantan Barat</b>                | <b>366,77</b>   | <b>367,89</b> | <b>7,17</b>   | <b>7,15</b> |

Sumber : Survei Sosial Ekonomi Nasional, BPS/

Source : National Socio-Economic Survey, BPS-Statistics Indonesia

**Tabel**  
**Table** 13.8

**Produk Domestik Regional Bruto Atas Dasar Harga Berlaku Menurut Kabupaten/Kota di Provinsi Kalimantan Barat (Milyar Rupiah), 2017-2021**  
**Gross Regional Domestic Product at Current Market Prices by Regency/Municipality in Kalimantan Barat Province (billion rupiahs), 2017-2021**

| <b>Kabupaten/Kota<br/>Regency/Municipality</b> | <b>2017</b>       | <b>2018</b>       | <b>2019</b>       | <b>2020 *</b>     | <b>2021 **</b>    |
|--|-------------------|-------------------|-------------------|-------------------|-------------------|
| (1)  | (2)               | (3)               | (4)               | (5)               | (6)               |
| 01. Kab. Sambas                                | 17 506,90         | 18 984,59         | 20 529,98         | 20 669,99         | 22 290,19         |
| 02. Kab. Bengkayang                            | 7 389,97          | 7 999,80          | 8 645,00          | 8 672,73          | 9 318,53          |
| 03. Kab. Landak                                | 8 963,78          | 9 755,30          | 10 546,90         | 10 739,19         | 11 614,17         |
| 04. Kab. Mempawah                              | 6 968,92          | 7 603,86          | 8 298,15          | 8 545,29          | 9 084,52          |
| <b>05. Kab. Sanggau</b>                        | <b>16 897,89</b>  | <b>18 119,16</b>  | <b>19 158,57</b>  | <b>19 921,37</b>  | <b>21 678,77</b>  |
| 06. Kab. Ketapang                              | 22 495,91         | 25 000,29         | 27 488,71         | 28 105,90         | 30 911,32         |
| 07. Kab. Sintang                               | 12 282,70         | 13 390,62         | 14 681,42         | 14 711,07         | 15 749,08         |
| 08. Kab. Kapuas Hulu                           | 8 678,12          | 9 427,19          | 10 205,70         | 10 273,88         | 11 071,94         |
| 09. Kab. Sekadau                               | 5 314,82          | 5 856,92          | 6 432,29          | 6 568,79          | 7 132,69          |
| 10. Kab. Melawi                                | 4 359,09          | 4 740,57          | 5 143,75          | 5 232,21          | 5 626,60          |
| 11. Kab. Kayong Utara                          | 3 490,01          | 3 796,36          | 4 133,12          | 4 206,76          | 4 533,73          |
| 12. Kab. Kubu Raya                             | 23 700,99         | 26 343,57         | 29 105,09         | 28 930,52         | 31 231,42         |
| 13. Kota Pontianak                             | 33 416,84         | 36 075,30         | 38 708,22         | 37 648,51         | 40 200,36         |
| 14. Kota Singkawang                            | 9 013,05          | 9 691,38          | 10 228,39         | 10 126,22         | 10 877,85         |
| <b>Jumlah Kabupaten/Kota</b>                   | <b>180 478,99</b> | <b>196 784,91</b> | <b>213 305,30</b> | <b>214 352,42</b> | <b>231 321,16</b> |
| <b>Kalimantan Barat</b>                        | <b>177 493,65</b> | <b>194 138,22</b> | <b>212 150,33</b> | <b>214 001,75</b> | <b>231 321,16</b> |

Catatan/ Note: \*) Angka Sementara/ Preliminary Figures

\*\*) Angka Sangat Sementara/ Very Preliminary Figures

Sumber/ : Berbagai sensus, survei dan sumber lain, BPS/

Source Various census, survey, and other sources, BPS-Statistics Indonesia

**Tabel**  
**Table** 13.9

**Produk Domestik Regional Bruto Atas Dasar Harga Konstan 2010 Menurut Kabupaten/Kota di Provinsi Kalimantan Barat (Milyar Rupiah), 2017-2021**  
**Gross Regional Domestic Product at 2010 Constant Market Prices by Regency/Municipality in Kalimantan Barat Province (billion rupiahs), 2017-2021**

| <b>Kabupaten/Kota</b><br><b>Regency/Municipality</b> | <b>2017</b>       | <b>2018</b>       | <b>2019</b>       | <b>2020 *</b>     | <b>2021 **</b>    |
|--|-------------------|-------------------|-------------------|-------------------|-------------------|
| (1)  | (2)               | (3)               | (4)               | (5)               | (6)               |
| 01. Kab. Sambas                                      | 12 411,93         | 13 023,68         | 13 641,74         | 13 363,52         | 13 948,12         |
| 02. Kab. Bengkayang                                  | 5 163,90          | 5 434,86          | 5 714,30          | 5 600,32          | 5 842,93          |
| 03. Kab. Landak                                      | 6 381,21          | 6 694,98          | 7 022,01          | 6 972,05          | 7 312,66          |
| 04. Kab. Mempawah                                    | 4 685,37          | 4 955,36          | 5 241,75          | 5 251,04          | 5 466,32          |
| <b>05. Kab. Sanggau</b>                              | <b>12 157,88</b>  | <b>12 670,00</b>  | <b>13 142,29</b>  | <b>13 235,26</b>  | <b>13 790,45</b>  |
| 06. Kab. Ketapang                                    | 15 661,14         | 16 887,78         | 17 999,84         | 17 911,87         | 18 848,70         |
| 07. Kab. Sintang                                     | 8 683,37          | 9 130,73          | 9 586,05          | 9 375,71          | 9 731,98          |
| 08. Kab. Kapuas Hulu                                 | 5 881,74          | 6 155,95          | 6 390,00          | 6 234,48          | 6 510,87          |
| 09. Kab. Sekadau                                     | 3 848,26          | 4 072,44          | 4 294,12          | 4 252,10          | 4 435,32          |
| 10. Kab. Melawi                                      | 3 081,20          | 3 242,89          | 3 385,82          | 3 348,11          | 3 500,14          |
| 11. Kab. Kayong Utara                                | 2 302,84          | 2 416,58          | 2 536,74          | 2 517,55          | 2 632,99          |
| 12. Kab. Kubu Raya                                   | 16 424,30         | 17 287,11         | 18 268,64         | 17 831,73         | 18 754,97         |
| 13. Kota Pontianak                                   | 22 881,97         | 23 846,67         | 24 804,70         | 23 822,51         | 24 919,42         |
| 14. Kota Singkawang                                  | 6 250,02          | 6 540,22          | 6 828,39          | 6 657,05          | 6 977,77          |
| <b>Jumlah Kabupaten/Kota</b>                         | <b>125 815,13</b> | <b>132 359,25</b> | <b>138 856,37</b> | <b>136 373,28</b> | <b>142 672,64</b> |
| <b>Kalimantan Barat</b>                              | <b>124 289,17</b> | <b>130 596,32</b> | <b>137 243,09</b> | <b>134 743,38</b> | <b>141 187,04</b> |

Catatan/ Note: \*) Angka Sementara/ Preliminary Figures

\*\*) Angka Sangat Sementara/ Very Preliminary Figures

Sumber/ : Berbagai sensus, survei dan sumber lain, BPS/

Source Various census, survey, and other sources, BPS-Statistics Indonesia

**Tabel**  
**Table** 13.10

**Laju Pertumbuhan Produk Domestik Regional Bruto Atas Dasar Harga Konstan 2010 Menurut Kabupaten/Kota di Provinsi Kalimantan Barat, 2017-2021**  
**Growth Rate of Gross Regional Domestic Product at 2010 Constant Prices by Regency/Municipality in Kalimantan Barat Province, 2017-2021**

| <b>Kabupaten/Kota</b><br><b>Regency/Municipality</b> | <b>2017</b> | <b>2018</b> | <b>2019</b> | <b>2020 *</b> | <b>2021 **</b> |
|--|-------------|-------------|-------------|---------------|----------------|
| (1)  | (2)         | (3)         | (4)         | (5)           | (6)            |
| 01. Kab. Sambas                                      | 5,06        | 4,93        | 4,75        | -2,04         | 4,37           |
| 02. Kab. Bengkayang                                  | 5,62        | 5,25        | 5,14        | -1,99         | 4,33           |
| 03. Kab. Landak                                      | 5,17        | 4,92        | 4,88        | -0,71         | 4,89           |
| 04. Kab. Mempawah                                    | 5,87        | 5,76        | 5,78        | 0,18          | 4,10           |
| <b>05. Kab. Sanggau</b>                              | <b>4,48</b> | <b>4,21</b> | <b>3,73</b> | <b>0,71</b>   | <b>4,19</b>    |
| 06. Kab. Ketapang                                    | 7,21        | 7,83        | 6,58        | -0,49         | 5,23           |
| 07. Kab. Sintang                                     | 5,33        | 5,15        | 4,99        | -2,19         | 3,80           |
| 08. Kab. Kapuas Hulu                                 | 5,39        | 4,66        | 3,80        | -2,43         | 4,43           |
| 09. Kab. Sekadau                                     | 5,82        | 5,83        | 5,44        | -0,98         | 4,31           |
| 10. Kab. Melawi                                      | 4,70        | 5,25        | 4,41        | -1,11         | 4,54           |
| 11. Kab. Kayong Utara                                | 5,37        | 4,94        | 4,97        | -0,76         | 4,59           |
| 12. Kab. Kubu Raya                                   | 6,54        | 5,25        | 5,68        | -2,39         | 5,18           |
| 13. Kota Pontianak                                   | 4,96        | 4,22        | 4,02        | -3,96         | 4,60           |
| 14. Kota Singkawang                                  | 5,38        | 4,64        | 4,41        | -2,51         | 4,82           |
| <b>Kalimantan Barat</b>                              | <b>5,17</b> | <b>5,07</b> | <b>5,09</b> | <b>-1,82</b>  | <b>4,78</b>    |

Catatan/ Note: \*) Angka Sementara/ Preliminary Figures

\*\*) Angka Sangat Sementara/ Very Preliminary Figures

Sumber/ : Berbagai sensus, survei dan sumber lain, BPS/

Source Various census, survey, and other sources, BPS-Statistics Indonesia

**Tabel**  
**Table** 13.11

**Produk Domestik Regional Bruto Perkapita Atas Dasar Harga Berlaku Menurut Kabupaten/Kota di Provinsi Kalimantan Barat, 2017-2020**  
**Gross Regional Domestic Product Per Capita at Current Market Price by Regency/Municipality in Kalimantan Barat Province, 2017-2020**

| <b>Kabupaten/Kota</b><br><b>Regency/Municipality</b> | <b>2017</b>   | <b>2018</b>   | <b>2019</b>   | <b>2020 *</b> | <b>2021 **</b> |
|--|---------------|---------------|---------------|---------------|----------------|
| (1)  | (2)           | (3)           | (4)           | (5)           | (6)            |
| 01. Kab. Sambas                                      | 33 052        | 35 645        | 38 322        | 32 927        | 34 948         |
| 02. Kab. Bengkayang                                  | 29 909        | 31 831        | 33 867        | 30 426        | 32 028         |
| 03. Kab. Landak                                      | 24 372        | 26 181        | 27 953        | 27 067        | 28 955         |
| 04. Kab. Mempawah                                    | 26 989        | 29 100        | 31 406        | 28 445        | 29 719         |
| <b>05. Kab. Sanggau</b>                              | <b>36 919</b> | <b>39 050</b> | <b>40 744</b> | <b>41 161</b> | <b>44 375</b>  |
| 06. Kab. Ketapang                                    | 45 438        | 49 603        | 53 607        | 49 485        | 53 302         |
| 07. Kab. Sintang                                     | 30 112        | 32 394        | 35 057        | 34 955        | 37 172         |
| 08. Kab. Kapuas Hulu                                 | 34 070        | 36 401        | 38 774        | 40 698        | 43 635         |
| 09. Kab. Sekadau                                     | 26 886        | 29 347        | 31 910        | 31 089        | 33 506         |
| 10. Kab. Melawi                                      | 21 547        | 23 091        | 24 680        | 23 004        | 24 332         |
| 11. Kab. Kayong Utara                                | 31 989        | 34 233        | 36 669        | 33 386        | 35 268         |
| 12. Kab. Kubu Raya                                   | 42 104        | 46 143        | 50 239        | 47 586        | 50 772         |
| 13. Kota Pontianak                                   | 53 295        | 56 569        | 59 859        | 57 257        | 60 568         |
| 14. Kota Singkawang                                  | 41 864        | 44 241        | 45 886        | 43 219        | 45 726         |
| <b>Kalimantan Barat</b>                              | <b>35 985</b> | <b>38 815</b> | <b>41 851</b> | <b>39 632</b> | <b>42 283</b>  |

Catatan/ Note: \*) Angka Sementara/ Preliminary Figures

\*\*) Angka Sangat Sementara/ Very Preliminary Figures

Sumber/ : Berbagai sensus, survei dan sumber lain, BPS/

Source Various census, survey, and other sources, BPS-Statistics Indonesia

**Tabel**  
**Table** 13.12

**Luas Panen, Produktivitas, dan Produksi Padi<sup>1</sup> Menurut Kabupaten/Kota di Provinsi Kalimantan Barat, 2020 dan 2021**  
**Harvested Area, Productivity, and Production of Paddy<sup>1</sup> by Regency/Municipality in Kalimantan Barat Province, 2020 and 2021**

| Kabupaten/Kota<br>Regency/Municipality | Luas Panen (ha)<br>Harvested Area (ha) |                   | Produktivitas (ku/ha)<br>Productivity (qu/ha) |              |
|--|--|-------------------|---|--------------|
|  | 2020                                   | 2021*             | 2020  | 2021*        |
| (1)                                    | (2)                                    | (3)               | (4)   | (5)          |
| 01. Kab. Sambas                        | 57 332,56                              | 73 611,73         | 26,20   | 27,22        |
| 02. Kab. Bengkayang                    | 11 167,11                              | 9 477,42          | 28,37   | 27,86        |
| 03. Kab. Landak                        | 26 552,88                              | 26 643,70         | 37,33   | 39,19        |
| 04. Kab. Mempawah                      | 20 727,61                              | 15 610,97         | 33,83   | 34,55        |
| <b>05. Kab. Sanggau</b>                | <b>25 341,09</b>                       | <b>20 167,75</b>  | <b>26,03</b>                                  | <b>25,28</b> |
| 06. Kab. Ketapang                      | 30 923,49                              | 27 313,83         | 33,56   | 39,07        |
| 07. Kab. Sintang                       | 8 507,05                               | 9 036,67          | 26,68   | 26,95        |
| 08. Kab. Kapuas Hulu                   | 8 045,70                               | 6 565,62          | 29,02   | 31,42        |
| 09. Kab. Sekadau                       | 10 106,76                              | 8 294,99          | 29,77   | 31,36        |
| 10. Kab. Melawi                        | 3 524,32                               | 3 160,14          | 27,88   | 31,60        |
| 11. Kab. Kayong Utara                  | 15 523,70                              | 12 671,70         | 31,71   | 36,28        |
| 12. Kab. Kubu Raya                     | 35 068,87                              | 30 796,15         | 30,68   | 29,76        |
| 13. Kota Pontianak                     | 192,49                                 | 168,92            | 37,05   | 36,42        |
| 14. Kota Singkawang                    | 3 561,80                               | 3 990,23          | 38,72   | 37,02        |
| <b>Kalimantan Barat</b>                | <b>256 575,43</b>                      | <b>247 509,82</b> | <b>30,33</b>                                  | <b>31,38</b> |



Lanjutan Tabel/Continued Table 13.12

| Kabupaten/Kota<br>Regency/Municipality | Produksi (ton)<br>Production (ton) |                     |
|--|------------------------------------|---------------------|
|  | 2020                               | 2021*               |
| (1)                                    | (2)                                | (3)                 |
| 01. Kab. Sambas                        | 1 502 224,40                       | 2 003 618,70        |
| 02. Kab. Bengkayang                    | 316 852,00                         | 264 007,30          |
| 03. Kab. Landak                        | 991 347,90                         | 1 044 154,80        |
| 04. Kab. Mempawah                      | 701 160,30                         | 539 330,20          |
| <b>05. Kab. Sanggau</b>                | <b>659 688,0</b>                   | <b>509 764,90</b>   |
| 06. Kab. Ketapang                      | 1 037 645,70                       | 1 067 113,80        |
| 07. Kab. Sintang                       | 226 948,20                         | 243 583,20          |
| 08. Kab. Kapuas Hulu                   | 233 459,90                         | 206 268,80          |
| 09. Kab. Sekadau                       | 300 912,40                         | 260 108,10          |
| 10. Kab. Melawi                        | 98 251,10                          | 99 872,80           |
| 11. Kab. Kayong Utara                  | 492 274,80                         | 459 677,70          |
| 12. Kab. Kubu Raya                     | 1 075 894,50                       | 916 616,70          |
| 13. Kota Pontianak                     | 7 131,80                           | 6 152,80            |
| 14. Kota Singkawang                    | 137 912,60                         | 147 704,50          |
| <b>Kalimantan Barat</b>                | <b>7 781 703,60</b>                | <b>7 767 974,30</b> |

Catatan/ Note : <sup>1</sup> Kualitas produksi gabah kering giling/ The production is in term of dry unhusked paddy

\*Angka Sementara/ Preliminary figures

Sumber/ : BPS, Survei Kerangka Sampel Area (KSA)/

Source : BPS-Statistics Indonesia, Area Sampling Frame (ASF) Survey

**Tabel**  
**Table** 13.13

**Produksi Padi<sup>1</sup> dan Beras Menurut Kabupaten/Kota di  
Provinsi Kalimantan Barat, 2021**  
*Paddy and Rice Production<sup>1</sup> by Regency/Municipality in  
Kalimantan Barat Province, 2021*

| Kabupaten/Kota<br>Regency/Municipality | Produksi Padi <sup>1</sup> (ton)<br>Paddy Production <sup>1</sup> (ton) |                | Produksi Beras (ton)<br>Rice Production (ton) |                |
|--|---|----------------|---|----------------|
|  | 2020  | 2021           | 2020  | 2021           |
| (1)                                    | (2)   | (3)            | (4)   | (5)            |
| 01. Kab. Sambas                        | 150 222   | 200 362        | 88 413  | 117 922        |
| 02. Kab. Bengkayang                    | 31 685  | 26 401         | 18 648  | 15 538         |
| 03. Kab. Landak                        | 99 135  | 104 415        | 58 345  | 61 453         |
| 04. Kab. Mempawah                      | 70 116  | 53 933         | 41 266  | 31 742         |
| <b>05. Kab. Sanggau</b>                | <b>65 969</b>   | <b>50 976</b>  | <b>38 826</b>                                 | <b>30 002</b>  |
| 06. Kab. Ketapang                      | 103 765   | 106 711        | 61 070  | 62 804         |
| 07. Kab. Sintang                       | 22 695  | 24 358         | 13 357  | 14 336         |
| 08. Kab. Kapuas Hulu                   | 23 346  | 20 627         | 13 740  | 12 140         |
| 09. Kab. Sekadau                       | 30 091  | 26 011         | 17 710  | 15 309         |
| 10. Kab. Melawi                        | 9 825   | 9 987          | 5 782   | 5 878          |
| 11. Kab. Kayong Utara                  | 49 227  | 45 968         | 28 973  | 27 054         |
| 12. Kab. Kubu Raya                     | 107 589   | 91 662         | 63 321  | 53 947         |
| 13. Kota Pontianak                     | 713   | 615            | 420   | 362            |
| 14. Kota Singkawang                    | 13 791  | 14 770         | 8 117   | 8 693          |
| <b>Kalimantan Barat</b>                | <b>778 170</b>  | <b>776 797</b> | <b>457 987</b>                                | <b>457 179</b> |

Catatan/ Note : <sup>1</sup> Kualitas produksi gabah kering giling/ The production is in term of dry unhusked paddy

Sumber : BPS, Survei Kerangka Sampel Area (KSA)/

Source : BPS-Statistics Indonesia, Area Sampling Frame (ASF) Survey

**Tabel**  
**Table** 13.14

**Realisasi Proyek Penanaman Modal Dalam Negeri (PMDN), Investasi dan Tenaga Kerja Menurut Kabupaten/Kota di Provinsi Kalimantan Barat, Periode 1 Januari Sampai dengan 31 Desember 2021**  
*Actual Domestic Investment Projects, Investment Value and Employee by Regency/ Municipality in Kalimantan Barat Province, January 1st until December 31th 2021*

| Kabupaten/Kota<br>Regency/Municipality | Jumlah Proyek/<br>Number of<br>Project | Investasi/<br>Investment<br>(juta rupiah/ million<br>rupiahs) | Tenaga Kerja/ Employee |                     |              |
|--|--|---|------------------------|---------------------|--------------|
|  |  |   | WNI /<br>Indonesians   | WNA /<br>Foreigners |              |
| (1)                                    | (2)                                    | (3)   | (4)                    | (5)                 |              |
| 01. Kab. Sambas                        | 108                                    | 241 103,00  | 628                    | -                   |              |
| 02. Kab. Bengkayang                    | 92                                     | 405 267,40  | 106                    | -                   |              |
| 03. Kab. Landak                        | 195                                    | 479 740,60  | 238                    | -                   |              |
| 04. Kab. Mempawah                      | 292                                    | 5 265 392,10  | 194                    | -                   |              |
| <b>05. Kab. Sanggau</b>                | <b>224</b>                             | <b>300 979,10</b>   | <b>539</b>             | <b>-</b>            |              |
| 06. Kab. Ketapang                      | 361                                    | 1 481 467,30  | 2 714                  | -                   |              |
| 07. Kab. Sintang                       | 269                                    | 499 548,10  | 2 321                  | -                   |              |
| 08. Kab. Kapuas Hulu                   | 155                                    | 452 799,90  | 134                    | -                   |              |
| 09. Kab. Sekadau                       | 87                                     | 244 730,00  | 93                     | -                   |              |
| 10. Kab. Melawi                        | 47                                     | 33 618,80   | 623                    | -                   |              |
| 11. Kab. Kayong Utara                  | 24                                     | 157 521,40  | 320                    | -                   |              |
| 12. Kab. Kubu Raya                     | 701                                    | 961 191,00  | 992                    | -                   |              |
| 13. Kota Pontianak                     | 1 319                                  | 148 612,60  | 575                    | 8                   |              |
| 14. Kota Singkawang                    | 407                                    | 101 421,70  | 351                    | -                   |              |
| <b>Kalimantan Barat</b>                | <b>2021</b>                            | <b>4 281</b>  | <b>10 773 393,00</b>   | <b>9 828</b>        | <b>8</b>     |
|  | <b>2020</b>                            | <b>2 144</b>  | <b>9 256 471,40</b>    | <b>12 813</b>       | <b>39</b>    |
|  | <b>2019</b>                            | <b>1110</b>   | <b>7 695 834,20</b>    | <b>11 563</b>       | <b>21</b>    |
|  | <b>2018</b>                            | <b>595</b>  | <b>6 591 384,10</b>    | <b>14 428</b>       | <b>3</b>     |
|  | <b>2017</b>                            | <b>293</b>  | <b>52 764 690,00</b>   | <b>199 066</b>      | <b>1 520</b> |

Catatan/ Note : Data sebelum tahun 2019 adalah akumulasi dari tahun-tahun sebelumnya/ Data prior to 2019 are accumulated from previous year

Sumber : BPMPSTP Provinsi Kalimantan Barat/

Source : Regional Investment Board of Kalimantan Barat

**Tabel 13.15** Realisasi Proyek Penanaman Modal Asing, Investasi, dan Tenaga Kerja di Provinsi Kalimantan Barat Menurut Kabupaten/Kota, Periode 1 Januari-31 Desember 2021  
*Actual Foreigner Investment Project, Investment Value, and Employee in Kalimantan Barat Province by Regency/ Municipality, January 1st until December 31 2021*

| Kabupaten/Kota<br>Regency/Municipality | Jumlah Proyek/<br>Number of<br>Project | Investasi/<br>Investment<br>(juta rupiah/ million<br>rupiahs) | Tenaga Kerja/ Employee |                     |            |
|--|--|---|------------------------|---------------------|------------|
|  |  |   | WNI /<br>Indonesians   | WNA /<br>Foreigners |            |
| (1)                                    | (2)                                    | (3)   | (4)                    | (5)                 |            |
| 01. Kab. Sambas                        | 19                                     | 4 890,60  | 3 779                  | -                   |            |
| 02. Kab. Bengkayang                    | 16                                     | 37 920,10   | 16                     | 4                   |            |
| 03. Kab. Landak                        | 85                                     | 15 139,70   | 3 605                  | 7                   |            |
| 04. Kab. Mempawah                      | 53                                     | 8 529,80  | 1 119                  | -                   |            |
| <b>05. Kab. Sanggau</b>                | <b>66</b>                              | <b>14 702,80</b>  | <b>1 723</b>           | <b>2</b>            |            |
| 06. Kab. Ketapang                      | 340                                    | 321 153,80  | 1 294                  | 4                   |            |
| 07. Kab. Sintang                       | 48                                     | 16 887,60   | 528                    | 4                   |            |
| 08. Kab. Kapuas Hulu                   | 5                                      | 420,90  | 175                    | -                   |            |
| 09. Kab. Sekadau                       | 26                                     | 5 506,40  | 1 122                  | 15                  |            |
| 10. Kab. Melawi                        | 22                                     | 2 573,60  | 7                      | -                   |            |
| 11. Kab. Kayong Utara                  | 3                                      | 2 080,50  | -                      | -                   |            |
| 12. Kab. Kubu Raya                     | 96                                     | 10 986,60   | 222                    | 4                   |            |
| 13. Kota Pontianak                     | 64                                     | 22 256,90   | -                      | -                   |            |
| 14. Kota Singkawang                    | 6                                      | 364,40  | -                      | -                   |            |
| <b>Kalimantan Barat</b>                | <b>2021</b>                            | <b>849</b>  | <b>463 413,70</b>      | <b>13 590</b>       | <b>40</b>  |
|  | <b>2020</b>                            | <b>896</b>  | <b>759 264,20</b>      | <b>8 928</b>        | <b>118</b> |
|  | <b>2019</b>                            | <b>835</b>  | <b>532 540,50</b>      | <b>13 263</b>       | <b>230</b> |
|  | <b>2018</b>                            | <b>653</b>  | <b>491 938,60</b>      | <b>14 835</b>       | <b>408</b> |
|  | <b>2017</b>                            | <b>283</b>  | <b>6 197 879,00</b>    | <b>125 956</b>      | <b>892</b> |

Catatan / Note : Data masih sangat sementara karena terjadinya perubahan sistem penanaman modal berdasarkan PP 24 Tahun 2019. Untuk lebih jelasnya, silahkan menghubungi sumber yang tertera/ The data is still very temporary due to changes in the investment system based on PP 24 of 2019. For more details, please contact the source listed.  
Data sebelum tahun 2019 adalah akumulasi dari tahun-tahun sebelumnya/ Data prior to 2019 are accumulated from previous year

Sumber : BPMPSTSP Provinsi Kalimantan Barat/  
Source : Regional Investment Board of Kalimantan Barat

**ST 2023**

**SENSUS PERTANIAN**

**BerAKHLAK**

Berorientasi Pelayanan Akuntabel Kompeten  
Harmonis Loyal Adaptif Kolaboratif

# DATA

**MENCERDASKAN BANGSA**

*Enlighten The Nation*



**BADAN PUSAT STATISTIK  
KABUPATEN SANGGAU  
BPS-Statistics of Sanggau Regency**

Jl. Sutan Syahrir No. 52A, Sanggau

Telp : (0564) 21844

Fax : (0564) 21036

Homepage : <http://sanggaukab.bps.go.id>

Email : [bps6105@bps.go.id](mailto:bps6105@bps.go.id)

ISSN 2302-2671



9 772302 267115