


KABUPATEN LANDAK DALAM ANGKA

Landak Regency in Figures

2022



**BADAN PUSAT STATISTIK
KABUPATEN LANDAK**
BPS-Statistics of Landak Regency

KABUPATEN LANDAK DALAM ANGKA

Landak Regency in Figures

2022



**KABUPATEN LANDAK DALAM ANGKA
LANDAK REGENCY IN FIGURES
2022**

ISSN: 2622 - 0334

Katalog /Catalog: 1102001.6103

No. Publikasi/Publication Number: 61030.2201

Ukuran Buku/Book Size: 14,8 cm x 21 cm

Jumlah Halaman/Number of Pages : xliv + 368 hal/pages

Naskah/Manuscript:

BPS KABUPATEN LANDAK

BPS-Statistics of Landak Regency

Penyunting/Editor:

BPS KABUPATEN LANDAK

BPS-Statistics of Landak Regency

Gambar Kover/Cover Design:

BPS KABUPATEN LANDAK

BPS-Statistics of Landak Regency

Ilustrasi Kover/Cover Illustration:

PRASASTI YONTARLATNUS - IV/ The YONTARLATNUS IV INSCRIPTION of Landak Regency

Diterbitkan oleh/Published by:

©**BPS KABUPATEN LANDAK**/*BPS-Statistics of Landak Regency*

Dicetak oleh/Printed by:

Cetakan Pertama: PD Ponti Kreasi Utama 2

Dilarang mengumumkan, mendistribusikan, mengomunikasikan, dan/atau menggandakan sebagian atau seluruh isi buku ini untuk tujuan komersil tanpa izin tertulis dari Badan Pusat Statistik.

Prohibited to announce, distribute, communicate, and/or copy part or all of this book for commercial purpose without permission from BPS-Statistics Indonesia.

TIM PENYUSUN DRAFTING TEAM

| | |
|---|---|
| Pengarah / Director | : Guntur Prahara |
| Koordinator Teknis / Technical Coordinator | : Adrianto |
| Naskah / Manuscript | : Adrianto Yutina Doni Septian Isti Kurniawati |
| Tata Letak / Layout | : Adrianto Yutina Doni Septian |
| Gambar Kulit / Cover Design | : Yutina |
| Infografis / Infographics | : Yutina |
| Penyunting / Editor | : Adrianto |

PETA WILAYAH KABUPATEN LANDAK MAP OF LANDAK REGENCY

Peta Wilayah Kabupaten Landak Map of Landak Regency



**KEPALA BPS KABUPATEN LANDAK
CHIEF STATISTICIAN OF LANDAK REGENCY**



GUNTUR PRAHARA, SST., M.Si.



KATA PENGANTAR

Kabupaten Landak Dalam Angka 2022 merupakan publikasi tahunan yang diterbitkan secara berkala oleh Badan Pusat Statistik Kabupaten Landak. Publikasi ini merupakan penerbitan yang kesembilan belas kali sejak terbentuknya Kabupaten Landak.

Informasi yang termuat dalam buku ini antara lain tentang keadaan geografi, pemerintahan, penduduk, sosial, ekonomi dan sebagainya, juga disajikan ulasan singkat dan grafik untuk masing-masing bab. Data yang disajikan dalam publikasi ini terdiri dari data sekunder yang bersumber dari berbagai instansi/dinas/ lembaga pemerintah, dan data primer hasil sensus/survei yang dilakukan Badan Pusat Statistik. Pada publikasi ini juga dilengkapi dengan infografis sebagai pembatas bab.

Publikasi ini dapat terwujud berkat kerja sama dan partisipasi dari berbagai pihak. Kepada Pemerintah Kabupaten Landak dan semua pihak yang telah membantu kegiatan penyusunan dan penerbitan buku ini, kami mengucapkan terima kasih. Kami mengharapkan saran dan kritik yang membangun untuk penyempurnaan publikasi di masa mendatang. Semoga publikasi yang disajikan bermanfaat bagi pengguna untuk berbagai keperluan.

Ngabang, Februari 2022
KEPALA BADAN PUSAT STATISTIK
KABUPATEN LANDAK

GUNTUR PRAHARA, SST.,M.Si



PREFACE

Landak Regency in Figures 2022 is an annual publication published by the BPS-Statistics of Landak Regency regularly. This publication is the nineteenth publication since Landak Regency formed.

Information that presented in this book included several sectors such as geographical situation, Government's conditions, population, social, economics, and other variables. Explanations and graphics for each chapter is also provided to get more clear view. The data presented in this publication consist of secondary data sourced from various agencies/ government institutions, and primary data from the census/survey by the BPS-Statistics. In this edition, it also comes with infographic as chapter breaks.

The release of the publication has been made possible due to participants from various parties. We would like to say thank you to The Government of Landak Regency who have assisted in this publication, we are also looking forward to any feedback suggestions and constructive criticism to improve the publication are always welcome. Hopefully this publication will be a useful resource for any purpose.

Ngabang, February 2022
Chief Statistician of
Landak Regency

GUNTUR PRAHARA, SST.,M.Si

DAFTAR ISI / CONTENTS

| | Halaman Page |
|--|-----------------|
| Kata Pengantar/ <i>Preface</i> | ix |
| Daftar Isi/ <i>Contents</i> | xi |
| Daftar Tabel/ <i>List of Tables</i> | xiii |
| Daftar Gambar/ <i>List of Figures</i> | xxxvii |
| Daftar Singkatan/ <i>List of Abbreviations</i> | xli |
| Statistik Kunci/ <i>Key Statistics</i> | xlii |
| | |
| 1. Geografi dan Iklim/ <i>Geography and Climate</i> | 1 |
| 2. Pemerintahan/ <i>Government</i> | 19 |
| 3. Penduduk dan Ketenagakerjaan/ <i>Population and Employment</i> | 47 |
| 4. Sosial dan Kesejahteraan Rakyat/ <i>Social and Welfare</i> | 71 |
| 5. Pertanian, Kehutanan, Peternakan, dan Perikanan/ <i>Agriculture, Forestry, Livestock, and Fishery</i> | 177 |
| 6. Industri, Pertambangan, dan Energi/ <i>Industry, Mining, and Energy</i> | 237 |
| 7. Pariwisata/ <i>Tourism</i> | 253 |
| 8. Transportasi dan Komunikasi/ <i>Transportation and Communication</i> | 271 |
| 9. Perbankan, Koperasi, dan Harga-harga/ <i>Banking, Cooperative, dan Prices</i> | 295 |
| 10. Pengeluaran Penduduk/ <i>Population Expenditure</i> | 317 |
| 11. Perdagangan/ <i>Trade</i> | 327 |
| 12. Sistem Neraca Regional/ <i>System of Regional Accounts</i> | 335 |
| 13. Perbandingan Antar Kabupaten/Kota/ <i>Regency/Municipal Comparison</i> | 355 |

<https://landakkab.bps.go.id>

DAFTAR TABEL/LIST OF TABLES

| | Halaman Page |
|---|-----------------|
| 1. GEOGRAFI DAN IKLIM/GEOGRAPHY AND CLIMATE | 1 |
| 1.1 KEADAAN GEOGRAFI | |
| GEOGRAPHY CONDITION | 7 |
| 1.1.1 Luas Daerah dan Jumlah Pulau Menurut Kecamatan di Kabupaten Landak, 2021 <i>Total Area and Number of Islands by Subdistrict in Landak Regency, 2021</i> | 7 |
| 1.1.2 Tinggi Wilayah dan Jarak ke Ibukota Kabupaten Menurut Kecamatan di Kabupaten Landak, 2021 | 9 |
| <i>Altitude and Distance to the Capital of Regency by Subdistrict in Landak Regency, 2021</i> | |
| 1.1.3 Letak Geografis Kabupaten Landak <i>Geographical Position of Landak Regency</i> | 10 |
| 1.1.4 Batas-Batas Wilayah Administrasi Kabupaten Landak <i>Administration Borders of Landak Regency</i> | 10 |
| 1.1.5 Batas-Batas Wilayah Administrasi Kecamatan di Kabupaten Landak <i>Administration Borders of District in Landak Regency</i> | 11 |
| 1.1.6 Letak Geografis Menurut Kecamatan di Kabupaten Landak <i>Geographical Position by District in Landak Regency</i> | 13 |
| 1.2.1 Pengamatan Unsur Iklim di Stasiun Klimatologi Siantan, 2021 <i>Observation of Climate Elements at Siantan Climatology Station, 2021</i> | 14 |
| 2. PEMERINTAHAN/GOVERNMENT | 19 |
| 2.1 WILAYAH ADMINISTRATIF | |
| ADMINISTRATIVE AREA | 25 |
| 2.1.1 Jumlah Desa Menurut Kecamatan, 2017-2021 <i>Number of Villages by Subdistrict, 2017-2021</i> | 25 |
| 2.1.2 Banyaknya Desa dan Dusun Menurut Kecamatan di | |

| | | |
|------------|---|-----------|
| | Kabupaten Landak, 2021 <i>Number of Wards, Villages, and Orchards by District in Landak Regency, 2021</i> | 26 |
| 2.1.3 | Banyaknya Kepala Desa atau PJ Kades Menurut Jenis Kelamin di Kabupaten Landak, 2021 <i>Number of Village Headman by Sex in Landak Regency, 2020</i> | 27 |
| 2.1.4 | Banyaknya Kepala Desa atau PJ Kades Menurut Tingkat Pendidikan di Kabupaten Landak, 2021 <i>Number of Village Headman by Educational Level in Landak Regency, 2021</i> | 28 |
| 2.1.5 | Jumlah Dana Desa Menurut Kecamatan di Kabupaten Landak, 2018-2021 <i>Number of Fund Villages by District in Landak Regency, 2018-2021</i> | 29 |
| 2.1.6 | Pembagian Wilayah Pembangunan di Kabupaten Landak, 2021 <i>Distribution of Regional Development in Landak Regency, 2021</i> | 30 |
| 2.2 | DEWAN PERWAKILAN RAKYAT DAERAH REGIONAL HOUSE OF REPRESENTATIVE | 31 |
| 2.2.1 | Jumlah Anggota Dewan Perwakilan Rakyat Daerah Menurut Partai Politik dan Jenis Kelamin di Kabupaten Landak Periode 2019-2024 <i>Number of Regional House of Representatives's Members by Political Parties and Sex in Landak Regency Period 2019-2024</i> | 31 |
| 2.2.2 | Jumlah Anggota Dewan Perwakilan Rakyat Daerah Menurut Partai Politik dan Pendidikan di Kabupaten Landak Periode 2019-2024 <i>Number of Regional House of Representatives's Members by Political Parties and Educational Level in Landak Regency Period 2019-2024</i> | 32 |
| 2.2.3 | Jumlah Produk DPRD Kabupaten Landak Menurut Jenisnya, 2010-2020 <i>Number of Parliament Outputs by Type in Landak Regency, 2010-2021</i> | 33 |

| | | |
|------------|---|-----------|
| 2.3 | SUMBER DAYA MANUSIA HUMAN RESOURCES | 35 |
| 2.3.1 | Jumlah Pegawai Negeri Sipil Pemda Kabupaten Landak Menurut Jabatan dan Jenis Kelamin, Desember 2020 dan Desember 2021 <i>Number of Civil Servants of Landak Regional Government by Occupation and Sex, Desember 2020 dan Desember 2021</i> | 35 |
| 2.3.2 | Jumlah Pegawai Negeri Sipil Pemda Kabupaten Landak Menurut Tingkat Pendidikan dan Jenis Kelamin Desember 2020 dan Desember 2021 <i>Number of Civil Servants of Landak Regional Government by Educational Level and Sex December 2020 and December 2021</i> | 36 |
| 2.3.3 | Jumlah Pegawai Negeri Sipil Pemda Kabupaten Landak Menurut Tingkat Kepangkatan dan Jenis Kelamin Desember 2020 dan Desember 2021 <i>Number of Civil Servants of Landak Regional Government by Hierarchy and Sex, December 2020 and December 2021</i> | 38 |
| 2.4 | KEUANGAN PEMERINTAH GOVERNMENT FINANCE | 40 |
| 2.4.1 | Realisasi Pendapatan Pemerintah Kabupaten Landak Menurut Jenis Pendapatan, 2018–2021 <i>Actual Landak Regency Government Revenues by Kind of Revenues, 2018–2021</i> | 40 |
| 2.4.2 | Realisasi Belanja Pemerintah Kabupaten Landak Menurut Jenis Belanja, 2018–2021 <i>Actual Landak Regency Government Expenditures by Kind of Expenditures, 2018–2021</i> | 42 |
| 2.5 | PEMILIHAN UMUM GENERAL ELECTION | 44 |
| 2.5.1 | Jumlah Perolehan Suara dan Perolehan Kursi Partai Politik Pada Pemilu Legislatif di Kabupaten Landak, 2019 <i>Number of Vote and Parliament Position in General Election by Political Party in Landak Regency, 2019.....</i> | 44 |

| | | |
|------------|---|-----------|
| 2.5.2 | Jumlah DPT dan Jumlah Suara Pada Pemilu Presiden dan Wakil Presiden Menurut Kecamatan di Kabupaten Landak, 2019 <i>Number of Voters List and The Number of Votes in The Presidential and Vice Presidential Elections by District in Landak Regency, 2019</i> | 45 |
| 2.5.3 | Jumlah Perolehan Suara Dalam Pemilu Presiden dan Wakil Presiden Menurut Kecamatan dan Calon Pasangan di Kabupaten Landak, 2019 <i>Number of Electoral Votes in Presidential and Vice Presidential by District and Potential Partner in Landak Regency, 2019.....</i> | 46 |
| 3. | PENDUDUK DAN KETENAGAKERJAAN/POPULATION AND EMPLOYMENT | 47 |
| 3.1 | PENDUDUK POPULATION | 55 |
| 3.1.1 | Penduduk, Laju Pertumbuhan Penduduk per Tahun, Distribusi Persentase Penduduk, Kepadatan Penduduk, Rasio Jenis Kelamin Penduduk Menurut Kecamatan di Kabupaten Landak, 2021 <i>Population, Annual Population Growth Rate, Percentage Distribution of Population, Population Density, and Population Sex Ratio by Subdistrict in Landak Regency, 2021</i> | 55 |
| 3.1.2 | Penduduk Menurut Kecamatan dan Jenis Kelamin, 2021 <i>Population by District and Sex, 2021</i> | 57 |
| 3.1.3 | Penduduk Laki-Laki dan Perempuan Menurut Kelompok Umur , 2020 <i>Population of Male and Female by Age Group, 2021.....</i> | 59 |
| 3.1.4 | Persentase Penduduk Usia 10 Tahun Keatas Menurut Status Perkawinan dan Jenis Kelamin di Kabupaten Landak, 2021 <i>Percentage Of Population Aged Over 10 Years by Marital Status and Sex in Landak Regency, 2021</i> | 60 |
| 3.1.5 | Persentase Penduduk Menurut Hubungan Dengan Kepala Rumah Tangga dan Jenis Kelamin di Kabupaten Landak, 2021 <i>Percentage of Population by Relationship With the Head of Household and Sex In Landak Regency , 2021</i> | 61 |

| | | |
|------------|--|-----------|
| 3.1.6 | Jumlah Penduduk Wajib Kartu Tanda Penduduk (KTP) Dan Realisasi Pemberian Kartu Tanda Penduduk (KTP) Menurut Kecamatan, 2021 <i>Number of Residence ID Card Obligatory and Issued Realization by District, 2021</i> | 62 |
| 3.1.7 | Jumlah Kepala Rumah Tangga dan kepemilikan Kartu Keluarga Menurut Kecamatan, 2021 <i>Number of Family Card and Family Card Owning by District, 2021</i> | 63 |
| 3.1 | KETENAGAKERJAAN EMPLOYMENT | 64 |
| 3.2.1 | Jumlah Penduduk Berumur 15 Tahun Keatas Menurut Jenis Kegiatan Selama Seminggu yang Lalu dan Jenis Kelamin di Kabupaten Landak, 2021 <i>Population Aged 15 Years and Over by Type of Activity During The Previous Week and Sex in Landak Regency, 2021</i> | 64 |
| 3.2.2 | Penduduk Berumur 15 Tahun ke Atas Menurut Pendidikan Tertinggi yang Ditamatkan dan Jenis Kegiatan Selama Seminggu yang Lalu di Kabupaten Landak, 2021 <i>Population 15 Years of Age and Over by Educational Attainment and Type of Activity During the Previous Week in Landak Regency, 2021</i> | 65 |
| 3.2.3 | Penduduk Berumur 15 Tahun Ke Atas yang Bekerja Selama Seminggu yang Lalu Menurut Status Pekerjaan Utama dan Jenis Kelamin di Kabupaten Landak, 2021 <i>Population 15 Years of Age and Over who Worked During The Previous Week by Main Employment Status and Sex in Landak Regency, 2021</i> ... | 67 |
| 3.2.4 | Persentase Penduduk Berumur 15 Tahun Ke Atas yang Bekerja Selama Seminggu yang Lalu Menurut Lapangan Pekerjaan Utama dan Jenis Kelamin di Kabupaten Landak, 2021 <i>Percentage Population 15 Years of Age and Over who Worked During The Previous Week by Main Industry and Sex in Landak Regency, 2021</i> | 68 |
| 3.2.5 | Penduduk Yang Mencari Pekerjaan Menurut Pendidikan Yang Ditamatkan Di Kabupaten Landak, 2021 <i>Population Who Looking for Work by Educational Attainment in Landak Regency 2021</i> | 69 |

| | | |
|------------|--|-----------|
| 3.2.6 | Keadaan Pencari Kerja di Kabupaten Landak, 2021 <i>Job Situation in Landak Regency, 2021</i> | 70 |
| 4. | SOSIAL DAN KESEJAHTERAAN RAKYAT/SOCIAL AND WELFARE | 71 |
| 4.1 | PENDIDIKAN EDUCATION | 80 |
| 4.1.1 | Jumlah Sekolah, Guru, dan Murid Taman Kanak-Kanak (TK) di Bawah Kementerian Pendidikan dan Kebudayaan Menurut Kecamatan, 2020/20201 dan 2021/2022 <i>Number of Schools, Teachers, and Pupils in Kindergarten Under The Ministry of Education and Culture by Subdistrict, 2020/2022 and 2020/2022</i> | 80 |
| 4.1.2 | Jumlah Sekolah, Guru, dan Murid Raudatul Athfal (RA) di Bawah Kementerian Agama Menurut Kecamatan, 2020/2021 dan 2020/2022 <i>Number of Schools, Teachers, and Pupils in Raudatul Athfal (RA) Under The Ministry of Religious Affairs by Subdistrict, 2020/2021 and 2021/2022</i> | 83 |
| 4.1.3 | Jumlah Sekolah, Guru, dan Murid Sekolah Dasar (SD) di Bawah Kementerian Pendidikan dan Kebudayaan Menurut Kecamatan, 2020/2021 dan 2021/2022 <i>Number of Schools, Teachers, and Pupils in Primary Schools Under The Ministry of Education and Culture by Subdistrict, 2020/2021 and 2021/2022</i> | 84 |
| 4.1.4 | Jumlah Sekolah, Guru, dan Murid Madrasah Ibtidaiyah (MI) di Bawah Kementerian Agama Menurut Kecamatan Menurut Kecamatan, 2020/2021 dan 2021/2022 <i>Number of Schools, Teachers, and Pupils in Madrasah Ibtidaiyah (MI) Under The Ministry of Religious Affairs by Subdistrict, 2019/2020 and 2021/2022</i> | 87 |
| 4.1.5 | Jumlah Sekolah, Guru, dan Murid Sekolah Menengah Pertama (SMP) di Bawah Kementerian Pendidikan dan Kebudayaan Menurut Kecamatan, 2020/2021 dan 2021/2022 | |

| | | |
|--------|--|-----|
| | <i>Number of Schools, Teachers, and Pupils in Junior High Schools Under The Ministry of Education and Culture by Subdistrict, 2020/2021 and 2021/2022</i> | 90 |
| 4.1.6 | Jumlah Sekolah, Guru, dan Murid Madrasah Tsanawiyah (MTs) di Bawah Kementerian Agama Menurut Kecamatan, 2020/2021 dan 2021/2022 <i>Number of Schools, Teachers, and Pupils in Madrasah Tsanawiyah (MTs) Under The Ministry of Religious Affairs by Subdistrict, 2019/2020 and 2021/2022</i> | 91 |
| 4.1.7 | Jumlah Sekolah, Guru, dan Murid Sekolah Menengah Atas (SMA) di Bawah Kementerian Pendidikan dan Kebudayaan Menurut Kecamatan, 2020/2021 dan 2021/2022 <i>Number of Schools, Teachers, and Pupils in Senior High Schools Under The Ministry of Education and Culture by Subdistrict, 2020/2022 and 2021/2022</i> | 96 |
| 4.1.8 | Jumlah Sekolah, Guru, dan Murid Sekolah Menengah Kejuruan (SMK) di Bawah Kementerian Pendidikan dan Kebudayaan Menurut Kecamatan, 2020/2022 dan 2021/2022 <i>Number of Schools, Teachers, and Pupils in Vocational High Schools Under The Ministry of Education and Culture by Subdistrict, 2020/2021 and 2021/2022</i> | 99 |
| 4.1.9 | Jumlah Sekolah, Guru, dan Murid Madrasah Aliyah (MA) di Bawah Kementerian Agama Menurut Kecamatan, 2020/2021 dan 2021/2022 <i>Number of Schools, Teachers, and Pupils in Madrasah Aliyah (MA) Under the Ministry of Religious Affairs by Subdistrict, 2021/2022 and 2021/2022</i> | 102 |
| 4.1.10 | Jumlah Desa ¹ yang Memiliki Fasilitas Sekolah Menurut Kecamatan dan Tingkat Pendidikan, 2019– 2021 <i>Number of Villages¹ Having Educational Facilities by Subdistrict and Educational Level, 2018– 2020</i> | 105 |
| 4.1.11 | Angka Partisipasi Murni (APM) dan Angka Partisipasi Kasar (APK) Menurut Jenjang Pendidikan di Kabupaten Landak, 2020 dan 2021 <i>Net Participation Rates and Gross Participation Rates by Educational Level in Landak Regency, 2020 and 2021</i> | 110 |

| | | |
|------------|---|------------|
| 4.1.12 | Persentase Penduduk Berumur 15 Tahun ke Atas yang Melek Huruf Menurut Kelompok Umur di Kabupaten Landak, 2020 dan 2021 <i>Percentage of Literate People Aged 15 Years and Over by Age Group in Landak Regency, 2020 and 2021</i> | 111 |
| 4.1.13 | Jumlah Pengunjung Perpustakaan di Kabupaten Landak, 20156- 2021 <i>Number of Library Visitors in Landak Region, 2016 - 2021</i> | 112 |
| 4.1.14 | Jumlah Pengunjung Perpustakaan Menurut Profesi di Kabupaten Landak, 2021 <i>Number of Library Visitors by Profession in Landak Region, 2020</i> | 113 |
| 4.1.15 | Jumlah Buku Berdasarkan Klasifikasi DCC di Perpustakaan Kabupaten Landak, 2021 <i>Number of Books by DCC Classification in Library of Landak Region, 2021</i> | 116 |
| 4.2 | KESEHATAN DAN KB HEALTH AND FAMILY PLANNING | 117 |
| 4.2.1 | Jumlah Desa Yang Memiliki Sarana Kesehatan Menurut Kecamatan, 2020-2021 | 117 |
| 4.2.2 | Jumlah Tenaga Kesehatan Menurut Kecamatan, 2021 <i>Number of Medical Personnel by Subdistrict, 2021</i> | 123 |
| 4.2.3 | Jumlah Rumah Sakit Umum, Rumah Sakit Khusus, Rumah Sakit/Rumah Bersalin, Puskesmas, Klinik/Balai Kesehatan, Posyandu, dan Polindes Menurut Kecamatan, 2020 dan 2021 <i>Number of General Hospital, Special Hospital, Maternity Hospital and Public Health Center, Medical Clinic, Integrated Service Post, Village maternity Cottage by Subdistrict, 2020 and 2021</i> | 124 |
| 4.2.4 | Banyaknya Kunjungan Pasien Rawat Jalan Berdasarkan Jenis Pelayanan RSUD Landak, 2021 <i>Number of Outpatient Visit at Landak Regional Public Hospital by Type of Service, 2021</i> | 127 |

| | | |
|--------|---|-----|
| 4.2.5 | Banyaknya Kunjungan Rawat Inap Berdasarkan Jenis Perawatan RSUD Landak, 2021 <i>Number of Inpatient Visit at Landak Regional Public Hospital by Type of Service, 2021</i> | 129 |
| 4.2.6 | Banyaknya Korban Kecelakaan Yang Dirawat di Rumah Sakit Umum Daerah Landak,2021 <i>Number of Accident Victims Treated at Landak Regional Public Hospital, 2021</i> | 131 |
| 4.2.7 | Jumlah Bayi Lahir di Rumah Sakit Umum Daerah Landak,2021 <i>Number of Infants Born at Landak Regional Public Hospital , 22021</i> | 132 |
| 4.2.8 | Sepuluh Angka Kesakitan Penyakit Utama Rawat Jalan di RSUD Landak, 2021 <i>The Ten Major Desease of Outpatient at Landak Regional Public Hospital , 2021</i> | 133 |
| 4.2.9 | Sepuluh Angka Kesakitan Penyakit Utama Rawat Inap di RSUD Landak, 2021 <i>The Ten Major Desease of Inpatient at Landak General Hospital ,2021.</i> | 134 |
| 4.2.10 | Jumlah Pelayanan Laboratorium di RSUD Landak, 2021 <i>Number of Laboratorium Examination at Landak Regional Public Hospital, 2021</i> | 135 |
| 4.2.11 | Jumlah Apotik Di Kabupaten Landak,2021 <i>Number of Pharmacies in Landak Regency,2021</i> | 136 |
| 4.2.12 | Banyaknya Bayi Yang Lahir Hidup dan Lahir Mati Puskesmas Di Kabupaten Landak,2021 <i>Number of Infants Born Alive and Dead at Public Health Center in Landak Regency, 2021</i> | 137 |
| 4.2.13 | Banyaknya Kematian Ibu, Bayi Lahir Mati, dan Kematian Neonatal Yang Ditangani Puskesmas di Kabupaten Landak, 2021 <i>Number of Maternal Deaths, Infant Born Death and Neonatal Death Treated by Public Health Center at Landak Regency, 2021</i> | 138 |
| 4.2.14 | Gambaran Penderita HIV-AIDS Kabupaten Landak,2021 <i>Description of HIV-AIDS Patients in Landak Regency, 2021</i> | 139 |

| | | |
|--------|---|-----|
| 4.2.15 | Banyaknya Balita Di Kabupaten Landak Menurut Status Gizi dan Kecamatan,2021 <i>Number of Toddlers in Landak Regency by Status of Nutrition and District, 2021</i> | 140 |
| 4.2.16 | 10 Besar Penyakit Di Kabupaten Landak Berdasarkan Data Kunjungan Ke Puskesmas, 2021 <i>Top 10 Diseases in Landak regency Based on Data visits to Public Health Centers, 2021</i> | 141 |
| 4.2.17 | Indikator Kesehatan Reproduksi di Kabupaten Landak, 2017 -2021 <i>Reproductive Health Indicators in Landak Regency, 2017 -2021</i> | 142 |
| 4.2.18 | Jumlah Posyandu Menurut Kecamatan Di Kabupaten Landak, 2020 <i>Number of Posyandu by District in Landak Regency, 2021</i> | 143 |
| 4.2.19 | Jumlah Kunjungan Pasien Pada Puskesmas Di Kabupaten Landak, 2020 <i>Number of Patient Visited at Public Health Center in Landak Regency, 2021</i> | 144 |
| 4.2.20 | Jumlah Peserta KB Aktif Menurut Metode Kontrasepsi di Kabupaten Landak, 2021 <i>Number of Active Birth Control Acceptor by Contraceptive Methods in Landak Regency, 2021</i> | 145 |
| 4.2.21 | Jumlah Peserta KB Baru Menurut Metode Kontrasepsi di Kabupaten Landak, 2021 <i>Number of New Birth Control Acceptor by Contraceptive Methods in Landak Regency, 2021</i> | 147 |
| 4.2.22 | Banyaknya Peserta KB Lestari di Kabupaten Landak, 2021 <i>Number of Eternal Birth Control Acceptor by Years Group in Landak Regency, 2021</i> | 149 |
| 4.2.23 | Jumlah Sarana Kesehatan KB Nasional Menurut Jenisnya di Kabupaten Landak, 2021 <i>Number of Eternal Birth Control Acceptor by Years Group in Landak Regency, 2021</i> | 150 |

| | | |
|------------|---|------------|
| 4.2.24 | Jumlah Keluarga Menurut Kecamatan dan Pentahapan Keluarga Sejahtera, 2020 <i>Number of Families by District and Family Welfare Phasing, 2021</i> | 151 |
| 4.3 | AGAMA DAN SOSIAL LAINNYA RELIGION AND OTHER SOCIAL AFFAIRS | 153 |
| 4.3.1 | Jumlah Penduduk Menurut Kecamatan dan Agama yang Dianut, 2021 <i>Population by Subdistrict and Religion, 2021</i> | 153 |
| 4.3.2 | Jumlah Tempat Peribadatan Menurut Kecamatan, 2021 <i>Number of Places of Worship by Subdistrict and Religion, 2021</i> | 154 |
| 4.3.3 | Jumlah Desa ¹ yang Mengalami Bencana Alam ² Menurut Kecamatan, 2011– 2021 <i>Number of Villages¹ that Had Natural Disaster² by Subdistrict, 2011– 2021</i> | 155 |
| 4.3.4 | Jumlah Bencana Yang Terjadi di Kabupaten Landak Menurut Jenis Bencana, 2021 <i>Number of Disaster Happened in Landak Regency by Type Disaster 2021</i> | 156 |
| 4.3.5 | Banyaknya Pemuka Agama Di Kabupaten Landak, 2021 <i>Number of Religious Leaders in Landak Regency, 2021</i> | 157 |
| 4.3.6 | Banyaknya Penerimaan Zakat di Kabupaten Landak, 2021 <i>Number of Zakat Revenue in Landak Regency, 2021</i> | 160 |
| 4.3.7 | Banyaknya Penyaluran Zakat di Kabupaten Landak, 2021 <i>Number of Zakat Distribution in Landak Regency, 2021</i> | 162 |
| 4.3.8 | Banyaknya Orang yang Berqurban dan Hewan Qurban Menurut Jenisnya Di Kabupaten Landak , 2021 <i>Number of People who Sacrifice and Animal Sacrificed by Type in Landak Regency, 2021</i> | 164 |
| 4.3.9 | Banyaknya Tanah Wakaf Islam Menurut Jenisnya di Kabupaten Landak , 2021 <i>Number of Islamic Wakaf Land by Type in Landak Regency, 2021</i> | 165 |

| | | |
|------------|---|------------|
| 4.3.10 | Banyaknya Jemaah Haji Menurut Pekerjaan Utama di Kabupaten Landak , 2021 <i>Number of Moslem Pilgrims by Main Employment in Landak Regency, 2021</i> | 167 |
| 4.4 | KEMISKINAN POVERTY | 168 |
| 4.4.1 | Garis Kemiskinan, Jumlah, dan Persentase Penduduk Miskin di Kabupaten Landak, 2014–2021 <i>Poverty Line, Number, and Percentage of Poor People in Landak Regency, 2014–2021</i> | 168 |
| 4.4.2 | Indeks Kedalaman Kemiskinan dan Indeks Keparahan Kemiskinan di Kabupaten Landak, 2013–2021 <i>Poverty Gap Index and Poverty Severity Index in Landak Regency, 2013– 2021</i> | 169 |
| 4.5 | KRIMINALITAS CRIMINALITY | 170 |
| 4.5.1 | Banyaknya Kejahatan Kriminal serta Kerugian yang Diakibatkan Dalam Wilayah Polres Landak, 2021 <i>Number of Crimes And Losses in Landak Regional Police, 2021</i> | 170 |
| 4.5.2 | Banyaknya Korban Kekerasan di Kabupaten Landak, 2021 <i>Number of Victims of Violence in Landak Regency, 2021</i> | 171 |
| 4.5.3 | Jumlah Pelaku Kejahatan Korupsi (Tipikor) Yang Dilaporkan Pada Kejari Landak , 2020 - 2021 <i>Number of Corruption Offenders Was Reported In Landak State Prosecutor, 2020- 2021</i> | 172 |
| 4.5.4 | Banyaknya Tahanan Yang Masuk dan Diselesaikan di Kejaksaan Negeri Landak, 2021 | |
| | <i>Number of Arrested and Completed Criminal Case in Landak State Prosecutor, 2021</i> | 173 |
| 4.5.5 | Banyaknya Tahanan Yang Diselesaikan Menurut Jenis Penyelesaian di Kejaksaan Negeri Landak, 2021 <i>Number of Completed Criminal Case in Landak State Prosecutor by Type of Completion, 2021</i> | 174 |

| | | |
|------------|---|------------|
| 4.5.6 | Banyaknya Tahanan Yang Diselesaikan Menurut Jenis Perkara di Kejaksaan Negeri Landak, 2021 <i>Number of Completed Criminal Case in Landak State Prosecutor by Type Of Criminal Case, 2021</i> | 175 |
| 5. | PERTANIAN, KEHUTANAN, PETERNAKAN, DAN PERIKANAN/ AGRICULTURE, FORESTRY, LIVESTOCK, AND FISHERY | 177 |
| 5.1 | HORTIKULTURA HORTICULTURE | 186 |
| 5.1.1 | Luas Panen Tanaman Sayuran Menurut Kecamatan dan Jenis Tanaman (ha), 2020 dan 2021 <i>Harvested Area of Vegetables by Subdistrict and Kind of Plant (ha), 2020 and 2021</i> | 186 |
| 5.1.2 | Produksi Tanaman Sayuran Menurut Kecamatan dan Jenis Tanaman (ton), 2020 dan 2021 <i>Production of Vegetables by Subdistrict and Kind of Plant (ton), 2020 dan 2021</i> | 189 |
| 5.1.3 | Luas Panen Tanaman Sayuran dan Buah–Buahan Semusim Menurut Jenis Tanaman (ha), 2018-2021 <i>Harvested Area of Seasonal Vegetables and Fruits by Kind of Plant (ha), 2018-2021</i> | 192 |
| 5.1.4 | Produksi Tanaman Sayuran dan Buah–Buahan Semusim Menurut Jenis Tanaman (ton), 2018-2021 <i>Production of Seasonal Vegetables and Fruits by Kind of Plant (ha), 2018-2021</i> | 194 |
| 5.1.5 | Luas Panen Tanaman Biofarmaka Menurut Kecamatan dan Jenis Tanaman (m ²), 2020 dan 2021 <i>Harvested Area of Medicinal Plants by Subdistrict and Kind of Plant (m²), 2020 and 2021</i> | 196 |
| 5.1.6 | Produksi Tanaman Biofarmaka Menurut Kecamatan dan Jenis Tanaman (kg), 2020 and 2021 <i>Production of Medicinal Plants by Subdistrict and Kind of Plant (kg) 2020 and 2021</i> | 198 |
| 5.1.7 | Luas Panen Tanaman Biofarmaka Menurut Jenis Tanaman (m ²), | |

| | | |
|------------|---|------------|
| | 2018-2021 | |
| | <i>Harvested Area of Medicinal Plants by Kind of Plant (m²), 2018-2021....</i> | 200 |
| 5.1.8 | Produksi Tanaman Biofarmaka Menurut Jenis Tanaman (kg), 2017-2020 | |
| | <i>Production of Medicinal Plants by Kind of Plant (kg), 2018-2021.....</i> | 201 |
| 5.1.9 | Luas Panen Tanaman Hias Menurut Kecamatan dan Jenis Tanaman (m ²), 2020 and 2021 | |
| | <i>Harvested Area of Ornamental Plants by Subdistrict and Kind of Plant (m²), 2020 and 2021.....</i> | 202 |
| 5.1.10 | Produksi Tanaman Hias Menurut Kecamatan dan Jenis Tanaman (tangkai), 2020 and 2021 | |
| | <i>Production of Ornamental Plants by Subdistrict and Kind of Plant (stalks), 2020 and 20221.....</i> | 204 |
| 5.1.11 | Luas Panen Tanaman Hias Menurut Jenis Tanaman (m ²), 2018-2021 | |
| | <i>Harvested Area of Ornamental Plants by Kind of Plant (m²), 2018- 2021.....</i> | 206 |
| 5.1.12 | Produksi Tanaman Hias Menurut Jenis Tanaman (tangkai), 2018-2021 | |
| | <i>Production of Ornamental Plants by Kind of Plant (stalks), 2018-2021</i> | 208 |
| 5.1.13 | Produksi Buah-buahan Menurut Kecamatan dan Jenis Tanaman (ton), 2020 and 2021 | |
| | <i>Production of Fruits by Subdistrict and Kind of Plant (ton), 2020 and 2021.....</i> | 210 |
| 5.1.14 | Produksi Buah–Buahan dan Sayuran Tahunan Menurut Jenis Tanaman (ton), 2018-2021 | |
| | <i>Production of Annual Fruits and Vegetables by Kind of Plant (ton), 2018-2021.....</i> | 212 |
| 5.2 | PERKEBUNAN | |
| | ESTATE CROPS..... | 215 |
| 5.2.1 | Luas Areal Tanaman Perkebunan Menurut Kecamatan dan Jenis Tanaman (ha), 2020 dan 2021 | |
| | <i>Planted Area of Estate Crops by Subdistrict and Type of Crops (ha), 2020 dan 2021.....</i> | 215 |
| 5.2.2 | Produksi Perkebunan Menurut Kecamatan dan | |

| | | |
|------------|--|------------|
| | Jenis Tanaman (ton), 2020 dan 2021 <i>Production of Estate by Subdistrict and Type of Crops (ton), 2020 and 2021</i> | 218 |
| 5.2.3 | Luas Areal Tanaman Kemiri Menurut Kecamatan dan Komposisi Tanaman (ha) di Kabupaten Landak, 2021 <i>Planted Area of Hazelnut by District and Plants Composition (ha) in Landak Regency2021</i> | 221 |
| 5.2.4 | Luas Areal Tanaman Karet Menurut Kecamatan dan Komposisi Tanaman (ha) di Kabupaten Landak2021 <i>Planted Area of Rubber by District and Plants Composition (ha) in Landak Regency, 2021</i> | 222 |
| 5.2.5 | Luas Areal Tanaman Kopi Menurut Kecamatan dan Komposisi Tanaman (ha) di Kabupaten Landak,2021 <i>Planted Area of Coffee by District and Plants Composition (ha) in Landak Regency,2021</i> | 223 |
| 5.2.6 | Luas Areal Tanaman Kakao Menurut Kecamatan dan Komposisi Tanaman (ha) di Kabupaten Landak2021 <i>Planted Area of Cocoa by District and Plants Composition (ha) in Landak Regency, 2021</i> | 224 |
| 5.2.7 | Luas Areal Tanaman Kelapa Sawit Menurut Kecamatan dan Komposisi Tanaman (ha) di Kabupaten Landak, 2020 <i>Planted Area of Oil Palm by District and Plants Composition (ha) in Landak Regency,2021</i> | 225 |
| 5.2.8 | Jumlah Petani Perkebunan Menurut Komoditi di Kabupaten Landak , 2021 <i>Number of Plantation Farmers by Commodity in Landak Regency, 2021</i> | 226 |
| 5.3 | PERTANIAN, KEHUTANAN, PETERNAKAN, DAN PERIKANAN AGRICULTURE, FORESTRY, LIVESTOCK, AND FISHERY..... | 227 |
| 5.3.1 | Banyaknya Gapoktan dan Kelompok Tani di Kabupaten Landak, 2021 <i>Number of Combined Farmers Group and Farmer Group in</i> | |

| | | |
|-----------|---|------------|
| | <i>Landak Regency 2021</i> | 227 |
| 5.3.2 | Populasi Ternak Besar dan Kecil Menurut Jenisnya (Ekor), 2021 <i>Large and Small Livestock Population by Type, 2021</i> | 228 |
| 5.3.3 | Populasi Ternak Unggas Menurut Jenisnya (Ekor), 2021 <i>Poultry Population by Type, 2021</i> | 229 |
| 5.3.4 | Banyaknya Pemotongan Ternak Besar dan Kecil Menurut Jenisnya (Ekor), 2021 <i>Number of Large and Small Livestock Slaughtering by Type, 2021</i> | 230 |
| 5.3.5 | Banyaknya Pemotongan Ternak Unggas Menurut Jenisnya (Ekor), 2021 <i>Number of Poultry Slaughtering by Type, 2021</i> | 231 |
| 5.3.6 | Produksi Daging Ternak Besar dan Kecil Menurut Jenisnya (Kg), 2021 <i>Meat Production of Big and Small Livestock by Kind of Livestock (kg), 2021</i> | 232 |
| 5.3.7 | Produksi Daging Ternak Unggas Menurut Jenisnya (Kg), 2021 <i>Meat Production of Fowl by Kind of Fowl (kg), 2021</i> | 233 |
| 5.3.8 | Produksi Telur Ternak Unggas Menurut Jenisnya (Kg), 2021 <i>Egg Production of Fowl by Kind of Fowl (Kg), 2021</i> | 234 |
| 5.3.9 | Produksi Perikanan Darat Menurut sub Sektor Perikanan di Kabupaten Landak (Ton), 2021 <i>Production of Inland Fisheries by Fisheries Subsector in Landak Regency (ton), 2021</i> | 235 |
| 6. | INDUSTRI, PERTAMBANGAN, DAN ENERGI/ INDUSTRY, MINING, AND ENERGY | 237 |
| 6.1 | Banyaknya Pelanggan Listrik Menurut Ranting/Unit dan Golongan di Kabupaten Landak, 2021 <i>Number of Electric Customer by the Branch/Unit and Classification in Landak Regency, 2021</i> | 244 |
| 6.2 | Banyaknya Produksi Listrik (KWh) Menurut Bulan di Kabupaten Landak, 2021 <i>Number of Electricity Production (KWh) by Month in Landak Regency, 2021</i> | 245 |

| | | |
|-----------|--|------------|
| 6.3 | Jumlah Pelanggan dan Air yang Disalurkan Menurut Kecamatan, 2021 <i>Number of Customers and Distributed Water by Subdistrict, 2021</i> | 246 |
| 6.4 | Banyaknya Pelanggan dan Penyaluran Air Menurut Jenis Pelanggan Di Kabupaten Landak, 2021 <i>Number of Customer and Distribution of Water by Type of Consumers in Landak Regency, 2021</i> | 247 |
| 6.5 | Banyaknya Air Minum yang Terjual Menurut Bulan di Kabupaten Landak, 2021 <i>Number of Water Supply Sold by Month in Landak Regency, 2021</i> | 248 |
| 6.6 | Banyaknya Pelanggan Air Minum Menurut Bulan dan Jenis Pelanggan di Kabupaten Landak, 2021 <i>Number of Water Supply Consumers by Month and Type in Landak Regency, 2021</i> | 249 |
| 6.7 | Banyaknya Usaha Industri Kecil Menurut Kecamatan Di Kabupaten Landak, 2021 <i>Number of Small Industry by District in Landak Regency, 2021</i> | 250 |
| 6.8 | Banyaknya Usaha Industri Kecil Menurut Jenisnya, 2021 <i>Number of Small Industrial by Type, 2021</i> | 251 |
| 7. | PARIWISATA/TOURISM | 253 |
| 7.1 | Jumlah Rumah Makan/Restoran Menurut Kecamatan, 2019–2021 <i>Number of Restaurants by Subdistrict, 2019–2021</i> | 259 |
| 7.2 | Daftar Nama Objek Wisata Alam di Kabupaten Landak <i>List of Natural Tour Objects in Landak Regency</i> | 260 |
| 7.3 | Daftar Nama Objek Wisata Sejarah di Kabupaten Landak <i>List of Historical Tour Objects in Landak Regency</i> | 264 |
| 7.4 | Jumlah Akomodasi Hotel di Kabupaten Landak, 2021 <i>Number of Hotels Accomodation in Landak Regency, 2021</i> | 265 |
| 7.5 | Jumlah Kunjungan Wisatawan Mancanegara dan Domestik di Kabupaten Landak, 2021 <i>Number of International and Domestic Visitors in Landak Regency, 2021</i> | 266 |
| 7.6 | Presentase Tingkat Penghunian/Pemakaian Kamar Akomodasi | |

| | | |
|------------|--|------------|
| | Lainnya di Kabupaten Landak, 2021 <i>Percentage of Room Occupancy Rate Others Accomodation in Landak Regency, 2021</i> | 267 |
| 7.7 | Rata-Rata Lamanya Tamu Menginap (Dalam Hari/Malam) Akomodasi Lainnya di Kabupaten Landak, 2021 <i>Average Length of Stay of Guests (Nights/Days) at Others Accomodation in Landak Regency, 2021</i> | 268 |
| 7.8 | Persentase Jumlah Tamu Asing dan Domestik di Kabupaten Landak, 2021 <i>Percentage of Foreign and Domestic Guest Visitation in Landak Regency, 2021</i> | 269 |
| 8. | TRANSPORTASI DAN KOMUNIKASI/TRANSPORTATION AND COMMUNICATION | 271 |
| 8.1 | TRANSPORTASI TRANSPORTATION | 277 |
| 8.1.1 | Panjang Jalan Menurut Tingkat Kewenangan Pemerintahan di Kabupaten Landak (km), 2019-2021 <i>Length of Roads by Level of Government Authority in Landak Regency (km), 2019-2021</i> | 277 |
| 8.1.2 | Panjang Jalan Menurut Jenis Permukaan Jalan di Kabupaten Landak (km), 2019-2021 <i>Length of Roads by Type of Road Surface in Landak Regency (km), 2019-2021</i> | 278 |
| 8.1.3 | Panjang Jalan Menurut Kondisi Jalan di Kabupaten Landak (km), 2019-2021 <i>Length of Roads by Condition of Roads in Landak Regency (km)2019-2021</i> | 279 |
| 8.1.4 | Jumlah Jembatan menurut Kondisi Jembatan di Kabupaten Landak, 2019-2021 <i>Number of Bridges by Type of Construction in Landak Regency, 2019-2021</i> | 280 |
| 8.1.5 | Jumlah Jembatan menurut Jenis Kontruksi di Kabupaten Landak, 2019-2021 <i>Number of Bridges by Type of Construction in Landak Regency, 2019-</i> | |

| | | |
|------------|---|------------|
| | 2021 | 281 |
| 8.1.6 | Jumlah Pengeluaran SIM Menurut Jenisnya dalam Wilayah Polres Landak, 2021 <i>Number of Driving License Issued by Type in Landak Region Police , 2021</i> | 282 |
| 8.1.7 | Banyaknya Kasus Kecelakaan Lalu Lintas Menurut Kecamatan Dalam Wilayah Polres Landak, 2021 <i>Number of Traffic Accident Case by District in Landak Regional Police, 2021</i> | 283 |
| 8.1.8 | Banyaknya Kasus Kecelakaan Lalu Lintas Menurut Bulan Kejadian Dalam Wilayah Polres Landak, 2021 <i>Number of Traffic Accident Case by Month in Landak Regional Police, 2021</i> | 284 |
| 8.1.9 | Jumlah Pelanggaran Lalu Lintas Menurut Jenisnya Dalam Wilayah Polres Landak, 2021 <i>Number of Traffic Violations by Type in Landak Regional Police, 2021 ..</i> | 285 |
| 8.1.10 | Banyaknya Pelanggaran Lalu Lintas Menurut Profesi, 2021 <i>Number of Traffic Violations by Profession, 2021</i> | 286 |
| 8.1.11 | Jumlah Kendaraan Angkutan Menurut Bulan di Kabupaten Landak, 2020 <i>Number of Transport Vehicle by Month in Landak Region , 2021.....</i> | 287 |
| 8.1.12 | Jumlah Penumpang Menurut Bulan di Kabupaten Landak, 2021 <i>Number of Passengers by Month in Landak Region , 2021</i> | 288 |
| 8.2 | KOMUNIKASI/COMMUNICATION | 289 |
| 8.2.1 | Jumlah Kantor Pos Menurut Kecamatan di Kabupaten Landak, 2018–2021 <i>Number of Post Offices by Subdistrict in Landak Regency, 2018–2021.</i> | 289 |
| 8.2.2 | Nilai Pengiriman Surat Kilat dan Paket Pos serta Penjualan Benda Pos dan Bea Wesel Pos, 2021 <i>Value of Air Mail Sending and Post Package, Post Object Selling and Money Order Cost, 2021</i> | 290 |
| 8.2.3 | Banyaknya Lembaga Penyiaran Berlangganan TV Kabel | |

| | | |
|-----------|---|------------|
| | Menurut Kecamatan, 2021 | |
| | <i>Number of Cable TV Subscription Broadcasting Institute in Landak Regency, 2021</i> | 291 |
| 8.2.4 | Banyaknya Lembaga Penyiaran Radio di Kabupaten Landak, 2021 | |
| | <i>Number of Radio Broadcasting Institute in Landak Regency, 2021</i> | 292 |
| 8.2.5 | Jumlah Menara Telekomunikasi Menurut Kecamatan, 2021 | |
| | <i>Number of Telecommunication Tower by District in Landak Regency, 2021</i> | 293 |
| 9. | PERBANKAN, KOPERASI, DAN HARGA-HARGA/BANKING, COOPERATIVE, AND PRICES | 295 |
| 9.1 | Jumlah Koperasi Aktif Menurut Kecamatan di Kabupaten Landak, 2018-2021 | |
| | <i>Number of Active Cooperative by Subdistrict in Landak Regency, 2017-2021</i> | 300 |
| 9.2 | Jumlah Koperasi Menurut Jenis Koperasi dan Kecamatan di Kabupaten Landak, 2021 | |
| | <i>Number of Cooperative by Kind of Cooperative and Subdistrict in Landak Regency, 2021</i> | 301 |
| 9.3 | Indeks Harga Konsumen per Bulan Menurut Kelompok Pengeluaran (2018=100) di Kota Pontianak, 2021 | |
| | <i>Consumer Price Index per Month by Expenditure Group (2018=100) in Landak Regency, 2021</i> | 303 |
| 9.4 | Laju Inflasi Bulanan Menurut Kelompok Pengeluaran (2018=100) di Kota Pontianak, 2021 | |
| | <i>Monthly Inflation Rate by Expenditure Group (2018=100) in Landak Regency, 2021</i> | 306 |
| 9.5 | Jumlah Koperasi Unit Desa (KUD) Menurut Klasifikasi di Kabupaten Landak, 2021 | |
| | <i>Number of Village Unit Cooperation (KUD) by Classification in Landak Regency, 2021</i> | 310 |
| 9.6 | Jumlah Koperasi Unit Desa (Non KUD) Menurut Klasifikasi di Kabupaten | |

| | | |
|------------|--|------------|
| | Landak, 2021 | |
| | <i>Number of Village Unit Cooperation (KUD) by Classification in Landak Regency, 2021</i> | 311 |
| 9.7 | Target dan Realisasi Penerimaan Pajak Daerah Menurut Jenis Penerimaan , 2021 | |
| | <i>Target and Realization of Local Tax Revenue by Type, 2021</i> | 312 |
| 9.8 | Target dan Realisasi Penerimaan Retribusi Daerah dan Penerimaan Lainnya , 2021 | |
| | <i>Target and Realization of Local Retribution Revenue and Other Revenue, 2021</i> | 313 |
| 9.9 | Perkembangan Rata-Rata Harga Eceran Bahan Makanan di Kabupaten Landak (Rupiah/Kilogram), 2021 | |
| | <i>Trend of Average Basic Primary Foods Price in Landak Regency (Rupiahs/ Kilogram), 2021</i> | 314 |
| 9.10 | Perkembangan Rata-Rata Harga Eceran Makanan dan Minuman Jadi di Kabupaten Landak (Rupiah/Porsi), 2021 | |
| | <i>Trend of Average Prepared Food and Beverages Price in Landak Regency (Rupiahs/Portion), 2021</i> | 315 |
| 9.11 | Perkembangan Rata-Rata Harga Eceran Non Makanan di Kabupaten Landak (Rupiah) 2021 | |
| | <i>Trend of Average Non Foods Price in Landak Regency (Rupiahs), 2020.</i> | 316 |
| 10. | PENGELUARAN PENDUDUK/POPULATION EXPENDITURE | 317 |
| 10.1 | Rata-rata Pengeluaran per Kapita Sebulan Menurut Kelompok Komoditas (rupiah) di Kabupaten Landak, 2020 dan 20201 | |
| | <i>Monthly Average Expenditure per Capita by Commodity Group (rupiahs) in Landak Regency, 2020 and 2021</i> | 323 |
| 10.2 | Persentase Pengeluaran per Kapita Sebulan Menurut Kelompok Komoditas di Kabupaten Landak, 2020 dan 2021 | |
| | <i>Percentage of Monthly Expenditure per Capita by Commodity Group in Landak Regency, 2020and 2021</i> | 324 |
| 10.3 | Persentase Penduduk Menurut Golongan Pengeluaran Per Kapita Sebulan di Kabupaten Landak, 2020 dan 2021 | |
| | <i>Percentage of Population by Per Capita Spending Group a Month</i> | |

| | | |
|------------|---|------------|
| | <i>in Landak Regency, 2020 and 2021</i> | 325 |
| 11. | PERDAGANGAN/TRADE | 327 |
| 11.1 | Jumlah Sarana Perdagangan Menurut Jenisnya di Kabupaten Landak, 2018-2021 <i>Number of Trading Facilities by Type of Facility in Landak Regency, 2018-2021</i> | 332 |
| 11.2 | Jumlah Perusahaan Perdagangan Yang Memiliki SIUP Menurut Kecamatan, 2021 <i>Number of Companies Which Have Trading Establishment License (SIUP) by District, 2021</i> | 333 |
| 11.3 | Banyaknya Penerbitan Tanda Daftar Perusahaan/Nomor Induk Berusaha (NIB) <i>Number of Publishing Company Registration/Business Identification Number (BIN) by District, 2021</i> | 334 |
| 12. | SISTEM NERACA REGIONAL/ SYSTEM OF REGIONAL ACCOUNTS | 335 |
| 12.1 | Produk Domestik Regional Bruto Atas Dasar Harga Berlaku Menurut Lapangan Usaha (miliar rupiah)2017-2021 <i>Gross Regional Domestic Product at Current Market Prices by Industry (billion rupiahs),2017-2021</i> | 344 |
| 12.2 | Produk Domestik Regional Bruto Atas Dasar Harga Konstan 2010 Menurut Lapangan Usaha (miliar rupiah), 2016-2020 <i>Gross Regional Domestic Product at 2010 Constant Market Prices by Industry (billion rupiahs), 2017-2021</i> | 346 |
| 12.3 | Distribusi Persentase Produk Domestik Regional Bruto Atas Dasar Harga Berlaku Menurut Lapangan Usaha, 2016-2020 <i>Percentage Distribution of Gross Regional Domestic Product at Current Market Prices by Industry,2017-2021</i> | 348 |
| 12.4 | Laju Pertumbuhan Produk Domestik Regional Bruto Atas Dasar Harga Konstan 2010 Menurut Lapangan Usaha (persen), 2017-2021 <i>Growth Rate of Gross Regional Domestic Product at 2010 Constant Market Prices by Industry (percent), 2017-2021</i> | 350 |

| | | |
|------------|---|------------|
| 12.5 | Produk Domestik Regional Bruto Atas Dasar Harga Berlaku Menurut Jenis Pengeluaran (miliar rupiah), 2017-2021 <i>Gross Regional Domestic Product at Current Market Prices by Type of Expenditure (billion rupiahs), 2017-2021</i> | 352 |
| 12.6 | Produk Domestik Regional Bruto Atas Dasar Harga Konstan 2010 Menurut Jenis Pengeluaran (miliar rupiah), 2017-2021 <i>Gross Regional Domestic Product at 2010 Constant Market Prices by Type of Expenditure (billion rupiahs), 2017-2021</i> | 353 |
| 13. | PERBANDINGAN ANTAR KABUPATEN/KOTA/ REGENCY/MUNICIPAL COMPARISON..... | 355 |
| 13.1 | Jumlah Penduduk Menurut Kabupaten/Kota di Provinsi Kalimantan Barat (ribu), 2017-2021 <i>Population by Regency/Municipality in Kalimantan Barat Province (thousand), 2017-2021</i> | 361 |
| 13.2 | Laju Pertumbuhan Produk Domestik Regional Bruto Atas Dasar Harga Konstan 2010 Menurut Kabupaten/ Kota di Provinsi Kalimantan Barat (persen)2017-2021 <i>Rate of Growth of Gross Regional Domestic Products at Constant 2010 Prices by Regency/Municipality in Kalimantan Barat Province (percent), 2017-2021</i> | 362 |
| 13.3 | Jumlah Penduduk Miskin Menurut Kabupaten/Kota di Provinsi Kalimantan Barat (ribu), 2017-2021 <i>Number of Poor Population by Regency/Municipality in Kalimantan Barat Province (thousand), 2017-2021</i> | 363 |
| 13.4 | Indeks Pembangunan Manusia Menurut Kabupaten/ Kota di Provinsi Kalimantan Barat, 2017-2021 <i>Human Development Index by Regency/Municipality in Kalimantan Barat Province,2017-2021</i> | 364 |
| 13.5 | Rata-Rata Kebutuhan Hidup Layak (KHL) Menurut Kabupaten/ Kota di Provinsi Kalimantan Barat (rupiah) 2017-2021 <i>Provincial Minimum Wage and District Minimum Wage in Kalimantan Barat Province (rupiahs), 2017-2021</i> | 365 |
| 13.6 | Indeks Pembangunan Manusia (IPM) dan Komponennya Menurut | |

| | | |
|------|--|-----|
| | Kabupaten/ Kota di Provinsi Kalimantan Barat tahun 2021 <i>Human Development Index (HDI) and The Components by Regency/ Municipality in Kalimantan Barat Province, 2021</i> | 366 |
| 13.7 | Realisasi Proyek Penanaman Modal Dalam Negeri (PMDN), Investasi dan Tenaga Kerja Menurut Kabupaten/Kota di Provinsi Kalimantan Barat, Periode 1 Januari Sampai dengan 31 Desember 2021 <i>Actual Domestic Investment Projects, Investment Value and Employee by Regency/ Municipality in Kalimantan Barat Province, January 1st until December 31th 2021</i> | 367 |
| 13.8 | Realisasi Proyek Penanaman Modal Asing (PMA), Investasi dan Tenaga Kerja Menurut Kabupaten/Kota di Provinsi Kalimantan Barat, 2021 <i>Actual Foreign Investment Projects, Investment Value and Employee by Regency/ Municipality in Kalimantan Barat Province, 2021</i> | 368 |

DAFTAR GAMBAR/LIST OF FIGURES

| | | Halaman <i>Page</i> |
|-----|--|------------------------|
| 1.1 | Luas Daerah menurut Kecamatan (%), 2021 | 6 |
| | <i>Area of Subdistrict (%), 2021</i> | <i>6</i> |
| 2.1 | Jumlah Desa Menurut Kecamatan, 2021 | 24 |
| | <i>Number of Villages by Subdistrict, 2021</i> | <i>24</i> |
| 3.1 | Piramida Penduduk Kabupaten Landak, 2021 | 54 |
| | <i>Population Pyramid of Landak Regency, 2021</i> | <i>54</i> |
| 4.1 | Jumlah Tenaga Kesehatan Kabupaten Landak, 2021 | 79 |
| | <i>Number of Medical Personnel of Landak Regency, 2021</i> | <i>79</i> |
| 5.1 | Luas Areal Tanaman Perkebunan Menurut Jenis Tanaman (ha),2021 | 185 |
| | <i>Planted Area of Estate Crops by Type of Crops (ha), 2021</i> | <i>185</i> |
| 6.1 | Distribusi Pelanggan PDAM Kabupaten Landak, 2021 | 243 |
| | <i>Distribution of PDAM Customers in Landak Regency, 2021</i> | <i>243</i> |
| 7.1 | Jumlah Kunjungan Wisatawan Mancanegara dan Domestik di Kabupaten Landak, 2017-2021 | 258 |
| | <i>Number of International and Domestic Visitors in Landak Regency,2017-2021</i> | <i>258</i> |
| 8.1 | Panjang Jalan Menurut Kondisi Jalan di Kabupaten Landak dan Status Jalan di Kabupaten Landak (km), 2021 | 276 |
| | <i>Length of Roads by Condition of Roads and Status of Roads in Landak Regency (km), 2021</i> | <i>276</i> |

| | | |
|------|--|-----|
| 9.1 | Jumlah Koperasi Aktif Menurut Kecamatan di Kabupaten Landak, 2018–2021 | 299 |
| | <i>Number of Active Cooperative by Subdistrict in Landak Regency, 2018–2021</i> | 299 |
| 10.1 | Persentase Pengeluaran per Kapita Sebulan di Kabupaten Landak, 2021 | 322 |
| | <i>Percentage of Monthly Expenditure per Capita in Landak Regency, 2021</i> | 322 |
| 11.1 | Banyaknya Penerbitan Tanda Daftar Perusahaan/Nomor Induk Berusaha (NIB), 2017-2021 | 331 |
| | <i>Number of Publishing Company Registration/Business Identification Number (BIN), 2017-2021</i> | 331 |
| 12.1 | Produk Domestik Regional Bruto Atas Dasar Harga Berlaku (juta rupiah), 2017-2021 | 343 |
| | <i>Gross Regional Domestic Product at Current Market Prices (million rupiahs), 2017–2021</i> | 343 |
| 13.1 | Penduduk Menurut Kabupaten/Kota di Provinsi Kalimantan Barat, 2021 | 360 |
| | <i>Population by Regency/Municipality in Kalimantan Barat Province, 2021</i> | 360 |

PENJELASAN UMUM/EXPLANATORY NOTES

Tanda-tanda, satuan-satuan, dan lain-lainnya yang digunakan dalam publikasi ini adalah sebagai berikut:

Symbols, measurement units, and acronyms which are used in this publication, are as follows:

1. TANDA-TANDA/SYMBOLS

| | |
|---|-------|
| Data tidak tersedia/ <i>Data not available</i> | : ... |
| Tidak ada atau nol / <i>Null or zero</i> | : - |
| Data dapat diabaikan/ <i>Data negligible</i> | : 0 |
| Tanda decimal/ <i>Decimal point</i> | : , |
| Data tidak dapat ditampilkan/ <i>Not applicable</i> | : NA |
| Angka estimasi/ <i>Estimated figures</i> | : e |
| Angka diperbaiki/ <i>Revised figures</i> | : r |
| Angka sementara/ <i>Preliminary figures</i> | : x |
| Angka sangat sementara/ <i>Very preliminary figures</i> | : xx |
| Angka sangat sangat sementara/ <i>Very very preliminary figures</i> | : xxx |

2. SATUAN/UNITS

| | |
|--|---|
| barel/ <i>barrel</i> | : 158,99 liter/ <i>litres</i> = 1/6,2898 m ³ |
| hektar (ha)/ <i>hectare (ha)</i> | : 10 000 m ² |
| kilometer (km)/ <i>kilometres (km)</i> | : 1 000 meter/ <i>meters (m)</i> |
| knot/ <i>knot</i> | : 1,8523 km/jam (<i>km/hour</i>) |
| kuintal/ <i>quintal</i> | : 100 kg |
| KWh | : 1 000 Watt hour |
| MWh | : 1 000 KWh |
| liter (untuk beras)/ <i>litre (for rice)</i> | : 0,80 kg |
| MMSCF | : 1/35,3 m ³ |
| metrik ton (m.ton)/ <i>metric ton (m. ton)</i> | : 0,98421 long ton = 1 000 kg |
| ons/ <i>ounce</i> | : 28,31 gram/ <i>grams</i> |
| ton | : 1 000 kg |

Satuan lain: buah, dus, butir, helai/lembar, kaleng, batang, pulsa, ton kilometer (ton-km), jam, menit, persen (%).

Other units: unit, pack, pieces, sheet, tin, pulse, ton-kilometres(ton-km), hour, minute, percent (%).

Perbedaan angka di belakang koma disebabkan oleh pembulatan angka.

The difference in decimal numbers is caused by rounding.

DAFTAR SINGKATAN/ LIST OF ABBREVIATIONS

| | |
|-----------|--|
| SI | : Stasiun Iklim |
| SIMPK | : Stasiun Meteorologi Pertanian Khusus |
| t.t | : Tempat tidur |
| BCG | : Bacillus Calmette Guerin |
| DPT | : Difteri, Pertusis, Tetanus |
| TT | : Tetanus Toxoid |
| IOT | : Industri Obat Tradisional/ <i>Traditional Medicine Industry</i> |
| IKOT | : Industri Kecil Obat Tradisional/ <i>Traditional Medicine Small</i> |
| Alkes | : Alat kesehatan/ <i>Health Kits</i> |
| PKRT | : Perbekalan Kesehatan Rumah tangga/ <i>Household Health Logistics</i> |
| Kompl | : Komplemen/ <i>Complement</i> |
| IRTP | : Industri Pangan Produksi Rumah Tangga/ <i>Foods Home Industry</i> |
| PBF | : Pedagang Besar Farmasi/ <i>Pharmacy Whole-seller</i> |
| GFK | : Gudang Farmasi Kab/Kota/Regency/ <i>Municipality Pharmacy Warehouse</i> |
| RB | : Rumah Bersalin/ <i>Delivery House</i> |
| Pustu | : Puskesmas pembantu/ <i>Auxiliary Public Health Center</i> |
| BP | : Balai Pengobatan/ <i>Polyclinic</i> |
| TPS | : Tempat Pembuangan Sementara / <i>landfill</i> |
| Jamkesmas | : Jaminan kesehatan masyarakat miskin/ <i>Poor public health insurance</i> |
| PJKMU | : Program Jaminan Kesehatan Masyarakat Umum |
| SIUP | : Surat Ijin Usaha Perdagangan/ <i>Trading Permission Letter</i> |
| TDP | : Tanda Daftar Perusahaan/ <i>Company Registration Identity</i> |
| API | : Angka Pengenal Importir/ <i>Importer's Identity Number</i> |

Statistik Kunci, 2019–2021

Key Statistics, 2019–2021

| Rincian/Description | Satuan/Unit | 2019 | 2020 | 2021 |
|--|------------------------------------|------|------|------|
| (1) | (2) | (3) | (4) | (5) |
| SOSIAL/SOCIAL | | | | |
| Penduduk ¹ /Population ¹ | juta/million | | | |
| Laju Pertumbuhan Penduduk ¹ /Population Growth ¹ | % | | | |
| Angka Harapan Hidup ^{1-e} /Life Expectancy Rate ¹ | tahun/years | | | |
| Angka Melek Huruf Usia 15+/Literacy Rate Aged 15+ | % | | | |
| Tingkat Partisipasi Angkatan Kerja -TPAK ^{2,3} Labour Force Participation Rate-LFPR ^{2,3} | % | | | |
| Tingkat Pengangguran Terbuka-TPT ^{2,3} Unemployment Rate-UR ^{2,3} | % | | | |
| Penduduk Miskin ⁴ /Poor People ⁴ | juta/million | | | |
| Persentase Penduduk Miskin ⁴ Percentage of Poor People ⁴ | % | | | |
| Indeks Pembangunan Manusia-IPM ⁵ Human Development Index ⁵ | — | | | |
| EKONOMI/ECONOMIC | | | | |
| Produk Domestik Regional Bruto (PDRB) Harga Berlaku ⁶ Gross Regional Domestic Bruto (GRDP) at Current Price ⁶ | triliun rupiah trillion rupiahs | | | |
| Laju Pertumbuhan Ekonomi ⁷ /Economic Growth ⁷ | % | | | |
| PDRB Per Kapita Harga Berlaku ^{6,8} Per Capita of GRDP at Current Price ^{6,8} | juta rupiah million rupiahs | | | |

Catatan/Notes: ¹ Data 2019 hasil Data 2020 hasil Hasil Sensus Penduduk (SP) 2020 (September). Data 2021 hasil/The 2019 data was the result of The 2020 data was the result of 2020 Population Census (September). The 2021 data was the result of

² Kondisi Agustus/Condition at August

³ Menggunakan penimbang hasil proyeksi penduduk Survei Penduduk Antar Sensus (SUPAS) 2015/Weighted by the population projection results of the Intercensal Population Survey (SUPAS) 2015

⁴ Kondisi Maret/Condition at March

⁵ Sejak tahun 2010, IPM dihitung dengan metode baru. Komponen IPM metode baru adalah angka harapan hidup saat lahir, harapan lama sekolah, rata-rata lama sekolah, dan pengeluaran per kapita/Since 2010, HDI was calculated using new method. New HDI component are life expectancy at birth, expected years of schooling, means years of schooling, and expenditure per capita

⁶ Mulai tahun 2010 mengadopsi System of National Account 2008 (SNA 2008)/Since 2010 is in line with System of National Account 2008 (SNA 2008)

⁷ Menggunakan tahun dasar 2010 (2010=100)/Using 2010 base year (2010=100)

⁸ Menggunakan proyeksi penduduk berdasarkan hasil SP2010/Using population projection based on SP2010

Kabupaten Landak

Kabupaten Landak terdiri dari **13 Kecamatan**
dengan **Kecamatan Ngabang** sebagai ibukotanya
Luas Wilayah **9 909,10 Km²**

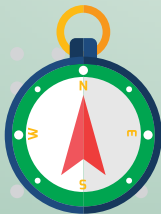


5 Kecamatan Terluas :

1. Kecamatan Sengah Temila
2. Kecamatan Air Besar
3. Kecamatan Ngabang
4. Kecamatan Kuala Behe
5. Kecamatan Sebangki

Batas-batas wilayah administrasi Kabupaten Landak

- Sebelah Utara : Kabupaten Bengkayang dan Kabupaten Sanggau
Sebelah Selatan : Kabupaten Kubu Raya dan Kabupaten Sanggau
Sebelah Barat : Kabupaten Mempawah
Sebelah Timur : Kabupaten Sanggau



PENJELASAN TEKNIS

1. **Sistem koordinat geografis** digunakan untuk menunjukkan suatu titik di Bumi berdasarkan garis lintang dan garis bujur.
2. **Garis Lintang** yaitu garis vertikal yang mengukur sudut antara suatu titik dengan garis khatulistiwa. Titik di utara garis khatulistiwa dinamakan Lintang Utara sedangkan titik di selatan khatulistiwa dinamakan Lintang Selatan.
3. **Garis Bujur** yaitu garis horizontal yang mengukur sudut antara suatu titik dengan titik nol di Bumi yaitu Greenwich di London Britania Raya yang merupakan titik bujur 0° atau 360° yang diterima secara internasional. Titik di barat bujur 0° dinamakan Bujur Barat sedangkan titik di timur 0° dinamakan Bujur Timur.
4. **Curah Hujan** adalah jumlah air yang jatuh di permukaan tanah datar selama periode tertentu yang diukur dengan satuan tinggi (mm) di atas permukaan horizontal bila tidak terjadi evaporasi, runoff, dan infiltrasi. Satuan CH adalah mm, inch.

TECHNICAL NOTES

1. **The geographic coordinate system** is used to indicate a point on the Earth by latitude and longitude.
2. **The Latitude** is the vertical line which measures the angle between a point to the equator. Point in the north of the equator is called the North Latitude whereas a point south of the equator is called South Latitude.
3. **Longitude** namely horizontal measuring the angle between a point with zero point on Earth that is Greenwich in London United Kingdom which is a point of longitude 0° or 360° are accepted internationally. The point on the west longitude 0° West Longitude called while the eastern point of 0° is called longitude.
4. **Rainfall** is the amount of water falling on flat ground surface during a certain period is measured in height (mm) on a horizontal surface in the absence of evaporation, runoff, and infiltration. CH unit is mm, inch.

ULASAN**DESCRIPTION****Letak Wilayah**

Kabupaten Landak adalah salah satu daerah kabupaten di Provinsi Kalimantan Barat yang merupakan pecahan dari Kabupaten Pontianak. Secara administratif batas wilayah Kabupaten Landak adalah sebagai berikut :

- Sebelah Utara dengan Kabupaten Bengkayang dan Kabupaten Sanggau
- Sebelah Timur dengan Kabupaten Sanggau
- Sebelah Selatan dengan Kabupaten Sanggau dan Kabupaten Kubu Raya
- Sebelah Barat dengan Kabupaten Pontianak

Luas Wilayah

Kabupaten Landak yang membawahi sebanyak 13 kecamatan memiliki luas sebesar 9.909,10 km² atau sekitar 6,75 persen dari luas wilayah Propinsi Kalimantan Barat .

Kecamatan Sengah Temila merupakan kecamatan yang paling luas wilayahnya, yaitu sebesar 1.963 km² kemudian Kecamatan Air Besar dengan luas wilayah 1.361,20 km² serta Kecamatan Ngabang 1.148 km².

Adapun kecamatan yang paling kecil luas wilayahnya adalah Kecamatan Sompak yang merupakan pecahan Kecamatan Mempawah Hulu dengan luas 219,76 Km².

Location Area

Landak Regency is one of regencies in Kalimantan Barat Province which is a fraction of Pontianak Regency. Administratively Landak Regency boundaries are as follows:

- Northern by Bengkayang Regency and Sanggau Regency
- Eastern by Sanggau Regency
- Southern by Sanggau Regency and Kubu Raya Regency
- Western by Pontianak Regency

Wide Area

Landak Regency which oversees as many as 13 districts has 9,909.10 kilometres square area, or about 6.75 percent of Kalimantan Barat Province total area.

Sengah Temila District is the largest district, which is 1,962 km² then Air Besar District with area total is 1,361.20 km² then also Ngabang District which is 1,148 km².

The smallest district is Sompak District which is a fraction of Mempawah Hulu District with area total is 219.76 km².

ULASAN**Iklim**

Kabupaten Landak dapat dikatakan sebagai daerah hujan dengan intensitas tinggi. Secara umum curah hujan rata-rata bulanan di tahun 2021 sebesar 243,18 mm, yang berarti terjadi penurunan curah hujan dibanding tahun sebelumnya (curah hujan rata-rata bulanan tahun 2020 sebesar 306,1 mm). Intensitas curah hujan yang tinggi ini kemungkinan dipengaruhi oleh daerahnya yang berhutan tropis.

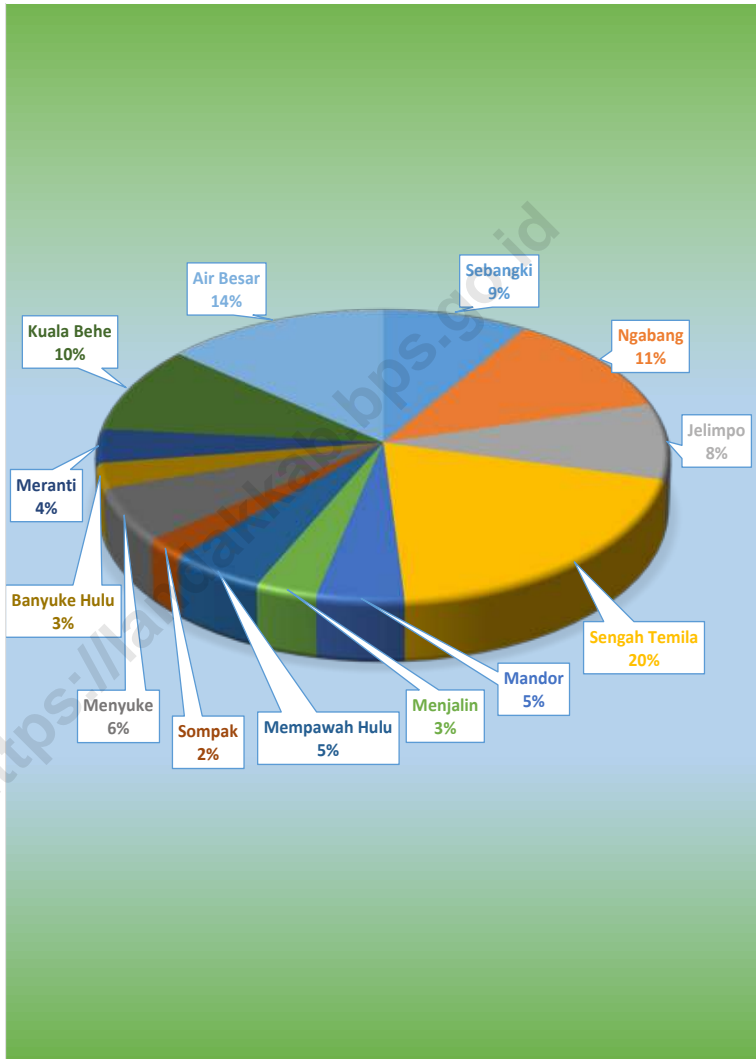
Rata-rata curah hujan tertinggi tahun 2021 terjadi pada bulan Agustus yang mencapai 518 milimeter dengan jumlah hari hujan sebanyak 18 hari. Dilihat dari hari hujan yang terendah selama setahun untuk tahun 2021 terjadi pada bulan Februari dan April yaitu 12 hari.

DESCRIPTION**Climate**

Landak Regency can be said as a region with high intensity rainfall. In general, rainfall monthly average in 2020 reached 306.1 mm, which means there was a increase of rainfall compared to the previous year (rainfall monthly average in 2020 was 249.7 mm). The intensity of high rainfall is likely to be affected by its tropical forested region.

On average, the highest rainfall in 2021 occurred in August which reached 518 millimeters by the number of rainy days as much as 18 days. Viewed from the lowest rainy days during 2021 occurred in February and April which was 12 days.

Gambar 1.1 Luas Daerah menurut Kecamatan (%), 2021
Figures 1.1 Area of Subdistrict (%), 2021



Sumber/Source : Berdasarkan UU 15 Tahun 2000 tentang Perubahan UU 55 Tahun 1999
Based on Regulation Number 15/2000

1.1 KEADAAN GEOGRAFI GEOGRAPHY CONDITION

Tabel 1.1.1 **Luas Daerah dan Jumlah Pulau Menurut Kecamatan di Kabupaten Landak 2021**
Table 1.1.1 **Total Area and Number of Islands by Subdistrict in Landak Regency, 2021**

| Kecamatan <i>Subdistrict</i> | Ibukota Kecamatan <i>Capital of Subdistrict</i> | Luas <i>Total Area</i> (km ² /sq.km) |
|---------------------------------|--|---|
| (1) | (2) | (3) |
| 1. Sebangki | Sebangki | 885,60 |
| 2. Ngabang | Ngabang | 1 148,10 |
| 3. Jelimpo | Jelimpo | 848,80 |
| 4. Sengah Temila | Pahauman | 1 963,00 |
| 5. Mandor | Mandor | 455,10 |
| 6. Menjalin | Menjalin | 322,90 |
| 7. Mempawah Hulu | Karangan | 496,34 |
| 8. Sompak | Sompak | 219,76 |
| 9. Menyuke | Darit | 594,16 |
| 10. Banyuke Hulu | Untang | 273,80 |
| 11. Meranti | Meranti | 372,34 |
| 12. Kuala Behe | Kuala Behe | 968,00 |
| 13. Air Besar | Serimbu | 1 361,20 |
| Kabupaten Landak | | 9 909,10 |

Lanjutan Tabel/Continued Table 1.1.1

| Kecamatan Subdistrict | Persentase terhadap Luas Kabupaten Percentage to Regency Area | Jumlah Pulau Number of Islands |
|--------------------------|--|-----------------------------------|
| (1) | (4) | (5) |
| 1. Sebangki | 8,94 | - |
| 2. Ngabang | 11,59 | - |
| 3. Jelimpo | 8,57 | - |
| 4. Sengah Temila | 19,81 | - |
| 5. Mandor | 4,59 | - |
| 6. Menjalin | 3,26 | - |
| 7. Mempawah Hulu | 5,01 | - |
| 8. Sompak | 2,22 | - |
| 9. Menyuke | 6,00 | - |
| 10. Banyuke Hulu | 2,76 | - |
| 11. Meranti | 3,76 | - |
| 12. Kuala Behe | 9,77 | - |
| 13. Air Besar | 13,74 | - |
| Kabupaten Landak | 100 | - |

Catatan/Note : Berdasarkan UU 15 Tahun 2000 tentang Perubahan UU 55 Tahun 1999/Based on Regulation Number 55/1999

Sumber/Source: Bagian Pemerintahan Umum Setda Kabupaten Landak/ Secretariat General Administration of Landak Regency

Tabel
Table 1.1.2

Tinggi Wilayah dan Jarak ke Ibukota Kabupaten/Kota Menurut Kecamatan di Kabupaten Landak , 2021
Altitude and Distance to the Capital of Regency/ Municipality by Subdistrict in Landak Regency, 2021

| Kecamatan Subdistrict | Tinggi Wilayah (mdpl) Altitude (m a.s.l) | Jarak ke Ibukota Kabupaten/Kota Distance to the Capital of Regency/ Municipality |
|--------------------------|---|--|
| (1) | (2) | (3) |
| 1. Sebangki | ... | 85 |
| 2. Ngabang | ... | - |
| 3. Jelimpo | ... | 20 |
| 4. Sengah Temila | ... | 43 |
| 5. Mandor | ... | 104 |
| 6. Menjalin | ... | 107 |
| 7. Mempawah Hulu | ... | 153 |
| 8. Sompak | ... | 171 |
| 9. Menyuke | ... | 54 |
| 10. Banyuke Hulu | ... | 74 |
| 11. Meranti | ... | 64 |
| 12. Kuala Behe | ... | 43 |
| 13. Air Besar | ... | 54 |
| Kabupaten Landak | | |

Catatan/Note: Berdasarkan UU 15 Tahun 2000 tentang Perubahan UU 55 Tahun 1999/Based on Regulation Number 55/1999
Sumber/Source: Bagian Pemerintahan Umum Setda Kabupaten Landak/ Secretariat General Administration of Landak Regency

Tabel 1.1.3 **Letak Geografis Kabupaten Landak**
Table 1.1.3 **Geographical Position of Landak Regency**

| Garis Lintang / Latitude | Garis Bujur / Longitude |
|---------------------------|-----------------------------------|
| (1) | (2) |
| 0°0'53,55"LU - 0°37'41"LS | 109°12'13,44"BT - 110°15'56,56"BT |

Sumber / Source : Kantor Agraria dan Tata Ruang (ATR) BPN Kab.Landak

Tabel 1.1.4 **Batas-Batas Wilayah Administrasi Kabupaten Landak**
Table 1.1.4 **Administration Borders of Landak Regency**

| Batas Administrasi / Administration Border | Berbatasan Dengan / Border On |
|--|--|
| (1) | (2) |
| Sebelah Utara / North Side | Kabupaten Bengkayang & Kabupaten Sanggau |
| Sebelah Selatan / South side | Kabupaten Sanggau & Kabupaten Kubu Raya |
| Sebelah Barat / West Side | Kabupaten Mempawah |
| Sebelah Timur / East Side | Kabupaten Sanggau |

Sumber / Source : Kantor Agraria dan Tata Ruang (ATR) BPN Kab.Landak

Tabel
Table 1.1.5

**Batas-Batas Wilayah Administrasi Kecamatan di
Kabupaten Landak**
Administration Borders of District in Landak Regency

| Kecamatan Subdistrict | Utara /Earth | Timur/East | Selatan/ South | Barat/ West |
|----------------------------------|----------------------------------|--------------------------------|--|-------------------------------|
| (1) | (2) | (3) | (4) | (5) |
| 1. Sebangki | Kec. S.Temila & Kec. Mandor | Kec. Ngabang & Kec. S. Temila | Kab. Kubu Raya | Kab. Mempawah |
| 2. Ngabang | Kec. K. Behe & Kec. Meranti | Kec. Jelimpo | Kab. Kubu Raya | Kec. S.Temila & Kec. Sebangki |
| 3. Jelimpo | Kec. Kuala Behe & Kec. Air Besar | Kec. Ngabang & Kab. Sanggau | Kab. Sanggau | Kec. Ngabang |
| 4. Sengah Temila | Kec. Menyuke | Kec. Ngabang | Kec. Ngabang | Kec. Mandor |
| 5. Mandor | Kec. Menjalin & Kec. M. Hulu | Kec. S. Temila & Kec. Sebangki | Kab. Mempawah | Kab. Mempawah |
| 6. Menjalin | Kec. M. Hulu | Kec. M. Hulu & Kec. Mandor | Kec. Mandor & Kab. Mempawah | Kab. Mempawah |
| 7. Mempawah Hulu | Kab. Bengkayang | Kec. Menyuke & Kec. S. Temila | Kec. Mandor & Kec. Menjalin & Kec. S. Temila | Kab. Mempawah |
| 8. Sompak | Kec. M. Hulu & Kec. Banyuke Hulu | Kec. Menjalin & Kec. Mandor | Kec. S.Temila & Kec. Mandor | Kec. M. Hulu & Kec. Menjalin |
| 9. Menyuke | Kab. Bengkayang & Kec. Meranti | Kec. K. Behe & Kec. Air Besar | Kec. S. Temila & Kec. Banyuke Hulu | Kec. M. Hulu |

Lanjutan Tabel/*Continued Table 1.1.5*

| Kecamatan Subdistrict | Utara /Earth | Timur/East | Selatan/ South | Barat/ West |
|----------------------------------|--------------------------------|-------------------------------|-----------------------------|--------------------------------|
| (1) | (2) | (3) | (4) | (5) |
| 10. Banyuke Hulu | Kab. Bengkayang | Kec. Menyuke | Kec. Menyuke | Kec. M. Hulu & Kec. Sompak |
| 11. Meranti | Kab. Bengkayang | Kec. K. Behe & Kec. Air Besar | Kec. Menyuke | Kab. Bengkayang & Kec. Menyuke |
| 12. Kuala Behe | Kec. Air Besar | Kab. Sanggau | Kec. Ngabang & Kec. Jelimpo | Kec. Meranti & Kec. Menyuke |
| 13. Air Besar | Kab. Sanggau & Kab. Bengkayang | Kab. Sanggau | Kec. K. Behe | Kec. Meranti & Kab. Bengkayang |

Sumber / Source : Kantor Agraria dan Tata Ruang (ATR) BPN Kab.Landak

Tabel
Table 1.1.6

Letak Geografis Menurut Kecamatan di Kabupaten Landak
Geographical Position by District in Landak Regency

| Kecamatan Subdistrict | Garis Lintang / Latitude | Garis Bujur / Longitude |
|--------------------------|--------------------------|-----------------------------|
| (1) | (2) | (3) |
| 1. Sebangki | 0°01'53,55"- 0°18'39,84" | 109°29'11,50"-109°41'34,88" |
| 2. Ngabang | 0°07'24,40"-0°38'14,72" | 109°47'58,08"-110°15'32,32" |
| 3. Jelimpo | 0°10'04,05"-0°34'31,62" | 109°55'36,49"-110°15'20,27" |
| 4. Sengah Temila | 0°08'12,88"-0°30'34,16" | 109°41'34,88"-109°47'05,88" |
| 5. Mandor | 0°12'12,00"-0°26'14,24" | 109°12'13,44"-109°33'05,84" |
| 6. Menjalin | 0°20'57,20"-0°35'31,76" | 109°14'22,73"-109°26'58,77" |
| 7. Mempawah Hulu | 0°25'54,50"-0°46'18,16" | 109°13'26,16"-109°34'42,80" |
| 8. Sompak | 0°26'08,93"-0°35'24,33" | 109°25'14,19"-109°34'45,41" |
| 9. Menyuke | 0°26'59,04"-0°48'08,00" | 109°25'09,52"-109°47'30,40" |
| 10. Banyuke Hulu | 0°33'30,83"-0°40'31,65" | 109°27'38,12"-109°34'55,98" |
| 11. Meranti | 0°37'41,04"-0°50'12,48" | 109°38'37,12"-109°49'47,76" |
| 12. Kuala Behe | 0°30'01,84"-0°46'04,12" | 109°47'46,56"-109°15'15,56" |
| 13. Air Besar | 0°35'41,20"-01°02'17,36" | 109°46'41,92"-109°15'44,44" |

Sumber / Source : Kantor Agraria dan Tata Ruang (ATR) BPN Kab.Landak

1.2 KEADAAN IKLIM CLIMATE CONDITION

Tabel 1.2.1 **Pengamatan Unsur Iklim Menurut Bulan di Stasiun
Klimatologi Siantan, 2021**
*Observation of Climate Elements By Months at Siantan
Climatology Station, 2021*

| Bulan Month | Suhu/Temperature (°C) | | | Kelembaban/Humidity (%) | | |
|---------------------|-----------------------|----------------------|---------------------|-------------------------|----------------------|---------------------|
| | Minimum | Rata-rata Average | Maksimum Maximum | Minimum | Rata-rata Average | Maksimum Maximum |
| (1) | (2) | (3) | (4) | (5) | (6) | (7) |
| Januari/January | 23,2 | 28,0 | 33,0 | 63,0 | 81,3 | 97,0 |
| Februari/February | 21,4 | 28,4 | 32,4 | 55,0 | 77,4 | 98,0 |
| Maret/March | 23,2 | 28,7 | 33,0 | 57,0 | 78,4 | 98,0 |
| April/April | 23,0 | 29,5 | 34,5 | 57,0 | 76,7 | 98,0 |
| Mei/May | 23,8 | 29,7 | 34,4 | 56,0 | 78,1 | 97,0 |
| Juni/June | 22,8 | 29,1 | 33,6 | 59,0 | 78,4 | 97,0 |
| Juli/July | 22,7 | 29,3 | 33,4 | 59,0 | 78,6 | 97,0 |
| Agustus/August | 23,2 | 28,4 | 33,9 | 57,0 | 81,1 | 98,0 |
| September/September | 22,8 | 28,5 | 34,4 | 53,0 | 79,5 | 98,0 |
| Oktober/October | 23,4 | 29,2 | 34,6 | 51,0 | 78,7 | 98,0 |
| November/November | 23,3 | 28,7 | 33,4 | 49,0 | 79,3 | 98,0 |
| Desember/December | 24,0 | 28,7 | 32,6 | 55,0 | 80,1 | 98,0 |

Lanjutan Tabel/*Continued Table 1.2.1*

| Bulan Month | Kecepatan Angin (m/det) Wind Velocity (m/sec) | | | Tekanan Udara/Atmospheric Pressure (mbar) | | |
|---------------------|--|----------------------|---------------------|--|----------------------|---------------------|
| | Minimum | Rata-rata Average | Maksimum Maximum | Minimum | Rata-rata Average | Maksimum Maximum |
| (1) | (8) | (9) | (10) | (11) | (12) | (13) |
| Januari/January | ... | 3,0 | 17,0 | 1003,9 | 1008,5 | 1011,6 |
| Februari/February | ... | 3,9 | 11,0 | 1005,2 | 1009,4 | 1013,6 |
| Maret/March | ... | 3,1 | 10,0 | 1004,3 | 1009,0 | 1013,7 |
| April/April | ... | 3,3 | 10,0 | 1004,7 | 1009,5 | 1013,8 |
| Mei/May | ... | 2,5 | 13,0 | 1003,8 | 1008,3 | 1012,8 |
| Juni/June | ... | 2,5 | 11,0 | 1005,4 | 1009,7 | 1013,6 |
| Juli/July | ... | 3,8 | 16,0 | 1004,6 | 1008,9 | 1012,7 |
| Agustus/August | ... | 3,2 | 18,0 | 1004,9 | 1009,6 | 1013,8 |
| September/September | ... | 2,9 | 11,0 | 1004,9 | 1009,1 | 1013,8 |
| Oktober/October | ... | 3,2 | 11,0 | 1003,7 | 1009,0 | 1015,0 |
| November/November | ... | 2,9 | 13,0 | 1004,1 | 1008,4 | 1012,9 |
| Desember/December | ... | 2,7 | 17,0 | 1005,4 | 1009,6 | 1014,1 |

Lanjutan Tabel/Continued Table 1.2.1

| Bulan Month | Jumlah Curah Hujan Number of Precipitation (mm) | Jumlah Hari Hujan (hari) Number of Rainy Days (day) | Penyinaran Matahari Duration of Sunshine (%) |
|---------------------|---|--|--|
| (1) | (14) | (15) | (16) |
| Januari/January | 256,6 | 15 | 27,9 |
| Februari/February | 49,6 | 7 | 50,4 |
| Maret/March | 146,7 | 14 | 43,6 |
| April/April | 116,5 | 7 | 55,0 |
| Mei/May | 309,7 | 16 | 48,5 |
| Juni/June | 272,7 | 17 | 47,3 |
| Juli/July | 251,0 | 13 | 57,7 |
| Agustus/August | 518,0 | 18 | 41,4 |
| September/September | 274,8 | 19 | 35,2 |
| Oktober/October | 230,0 | 11 | 45,0 |
| November/November | 252,3 | 15 | 43,1 |
| Desember/December | 240,3 | 15 | 40,9 |

Catatan/Note: *Calm* adalah kecepatan angin mendekati nol/*Calm is wind velocity close to zero*

Sumber/Source: Badan Meteorologi, Klimatologi, dan Geofisika/Meteorological, Climatological, and Geophysical Agency

Lanjutan Tabel/*Continued Table 1.2.1*

| Bulan Month | Rata-rata Tekanan Udara (milibar) Average of Atmospheric Pressure (millibars) | Arah Angin Terbanyak Most Wind Direction | Rata-Rata Lembab Nisbi (%) Average Relativily Moisture (%) |
|------------------------|--|---|---|
| (1) | (2) | (3) | (4) |
| Januari / January | 1011,0 | BARAT | 87 |
| Pebruari / February | 1011,8 | TIMUR LAUT | 82 |
| Maret / March | 1011,4 | BARAT | 85 |
| April / April | 1011,4 | BARAT DAYA | 81 |
| Mei / May | 1010,1 | BARAT | 85 |
| Juni / June | 1010,1 | BARAT | 84 |
| Juli / July | 1010,0 | BARAT DAYA | 86 |
| Agustus / August | 1010,2 | BARAT DAYA | 85 |
| September / September | 1010,6 | BARAT DAYA | 86 |
| Oktober / October | 1009,9 | BARAT DAYA | 85 |
| November / November | 1010,6 | BARAT | 87 |
| Desember / December | 1009,7 | BARAT | 84 |

Sumber/*Source*: Stasiun Klimatologi Siantan Kabupaten Mempawah /*Siantan Climatology Station Mempawah*

Banyaknya Desa, Dusun, Dana Desa di Kabupaten Landak



Jumlah Dana Desa, 2021
186 470 696 000

Pembagian Wilayah Pembangunan di Kabupaten Landak

- Wilayah Pembangunan I : Kecamatan Ngabang, Kecamatan Jelimpo, Kecamatan Air Besar, dan Kecamatan Kuala Behe
- Wilayah Pembangunan II : Kecamatan Sengah Temila, Kecamatan Mandor, Kecamatan Sebangki, Kecamatan Mempawah Hulu, dan Kecamatan Menjalin Kecamatan Menyuke, Kecamatan Banyuke Hulu, Kecamatan Sompok, dan Kecamatan Meranti

Banyaknya Kepala Desa atau PJ Kades Menurut Jenis Kelamin, 2021

147 Laki-laki **9** Perempuan



Banyaknya Kepala Desa atau PJ Kades Menurut Tingkat Pendidikan, 2021



SLTP/Sederajat

14



SLTA/Sederajat

94



Diploma/Strata

48

PENJELASAN TEKNIS

1. **Kecamatan** adalah pembagian wilayah administratif di Indonesia di bawah kabupaten atau kota.
2. **Desa** adalah satuan wilayah yang dtempati oleh sejumlah pendudukan sebagai kesatuan masyarakat termasuk di dalamnya kesatuan masyarakat hukum yang mempunyai organisasi pemerintahan terendah dan langsung di bawah camat serta berhak menyelenggarakan rumah tangga sendiri.
3. **DPRD** adalah lembaga perwakilan rakyat daerah yang berkedudukan sebagai unsur penyelenggara pemerintahan daerah di provinsi/ kabupaten/kota di Indonesia.
4. **Pemilu** adalah proses memilih orang untuk mengisi jabatan-jabatan politik tertentu. Jabatan-jabatan tersebut beraneka-ragam, mulai dari presiden, wakil rakyat di berbagai tingkat pemerintahan, sampai kepala desa.
5. **Dana Desa** adalah Dana yang dialokasikan oleh pemerintah kabupaten/kota untuk desa, yang bersumber dari bagian perimbangan keuangan pusat dan daerah yang diterima oleh kabupaten/kota.

TECHNICAL NOTES

1. **Districts** is the division of administrative regions in Indonesia under the city or regency.
2. **The Village** is a unit of area occupied by a number of people as the unity of the community including the legal community unit which has the lowest administration organization and directly under the district head and the right to conduct his own household.
3. **Regency Parliament** is the people's representative body area that serves as an element of the regional administration in the provincial/ district/city in Indonesia.
4. **General Election** is a process of choosing people to fill certain political positions. This positions are diverse, ranging from the president, representatives at various levels of government, the village head.
5. **Village Funds** are funds allocated by the district/city for the village, which is sourced from the financial balance between the central government and regions received by the Regency/city.

ULASAN

Terbentuknya Kabupaten Landak berdasarkan Undang Undang Republik Indonesia Nomor 55 tahun 1999 tanggal 4 Oktober 1999. Lembaran Negara Indonesia tahun 1999 Nomor 183.

Pertimbangan pokok terbentuknya Kabupaten Landak adalah berhubungan dengan perkembangan dan kemajuan Provinsi Kalimantan Barat pada umumnya dan Kabupaten Mempawah (Sebelumnya bernama Kabupaten Pontianak) pada khususnya serta adanya aspirasi yang berkembang dalam masyarakat, dipandang perlu meningkatkan penyelenggaraan pemerintahan dan pelaksanaan pembangunan serta pembinaan masyarakat guna menjamin perkembangan dan kemajuan pada masa mendatang.

Sehubungan dengan hal tersebut di atas dan memperhatikan perkembangan penduduk, luas wilayah, potensi ekonomi, sosial budaya, sosial politik dan meningkatnya beban tugas serta volume kerja di bidang penyelenggaraan pemerintahan, pembangunan dan kemasyarakatan di Kabupaten Mempawah dipandang perlu membentuk Kabupaten Landak sebagai pemekaran dari Kabupaten Mempawah.

Pembentukan Kabupaten Landak akan dapat mendorong peningkatan pelayanan di bidang pemerintahan, pembangunan dan kemasyarakatan serta memberikan kemampuan dalam

DESCRIPTION

Landak Regency establishment based on the Law of the Republic of Indonesia Number 55 in 1999 dated October 4, 1999. Indonesian State Gazette Number 183 in 1999.

Principal consideration establishment of Landak Regency is associated with development and progressment of Kalimantan Barat Province in general and in particular Mempawah Regency (previously named Pontianak regency) and the growing aspirations of society, deemed necessary to improve governance and implementation of development and community development in order to ensure the development and progress in the future.

Based on that and considering the development of population, wide area, economic potential, social cultural, social political and increasing workload and work volume of governance, development and society in Mempawah Regency, Landak Regency deemed necessary to establish as a division of Mempawah Regency.

Establishment of Landak Regency will be able to encourage improvements services in the field of governance, development and society and also provide the ability in utilization the

pemanfaatan potensi yang ada di wilayahnya untuk menyelenggarakan otonomi daerah.

Kabupaten Landak dengan ibukotanya yang berkedudukan di Ngabang pada tahun 2021 membawahi 13 kecamatan, 156 desa, dan 713 dusun.

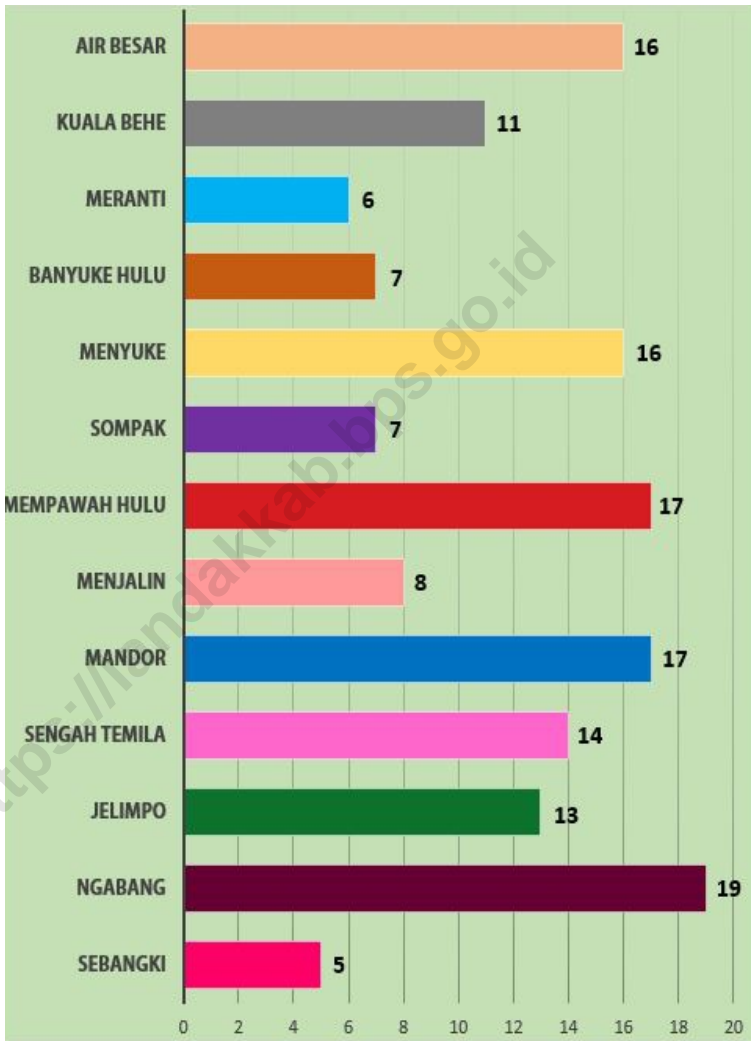
Penyebaran desa di Kabupaten Landak secara umum mulai berimbang antara satu kecamatan dengan kecamatan lain. Hal ini terjadi dengan pembentukan kecamatan baru dari kecamatan induk. Kecamatan Ngabang di pecah menjadi 2 kecamatan yaitu Kecamatan Ngabang dan Kecamatan Jelimpo, Kecamatan Mempawah Hulu yang semula membawahi 24 desa dipecah menjadi 2 kecamatan yaitu kecamatan Mempawah Hulu dan Kecamatan Sompak, sedangkan Kecamatan Menyuke dipecah menjadi Kecamatan Menyuke dan Kecamatan Banyuke Hulu. Dengan dibentuknya 3 kecamatan baru tersebut tidak ada lagi kecamatan yang membawahi di atas 20 desa.

potential that exists in its territory to carry out regional autonomy.

Landak Regency with its capital located in Ngabang in 2021 oversees 13 districts 156 villages and 713 orchads.

The spread of villages in the Landak Regency in general began balanced between one district with anothers. This was happened by the formation of new districts of the main district which oversees many village. Ngabang District was divided into 2 regencies that were Ngabang District and Jelimpo District. Mempawah Hulu District which oversees 24 villages initially split into 2 Districts that were Mempawah Hulu District and Sompak District, while the Menyuke District was split into Menyuke District and Banyuke Hulu District. Because of that, there is no longer district that oversees over 20 villages.

Gambar 2.1 Jumlah Desa menurut Kecamatan, 2021
Figures 2.1 Number of Villages by Subdistrict (%), 2021



Sumber/Source: Peraturan Kepala Badan Pusat Statistik Nomor 29 Tahun 2018 Tanggal 15 Januari 2018 tentang Perubahan Atas Peraturan Kepala Badan Pusat Statistik Nomor 55 Tahun 2017 tentang Kode dan Nama Wilayah Kerja Statistik Tahun 2017
 Chief Statistician Regulation Number 29/2018, January 15 2018, as a revision of Chief Statistician Regulation Number 55 of 2017 on Code and Name of Regional Level of Data Collection.

2.1 WILAYAH ADMINISTRATIF ADMINISTRATIVE AREA

Tabel 2.1.1 **Jumlah Desa¹/Kelurahan Menurut Kecamatan di Kabupaten Landak, 2017–2021**
Table 2.1.1 **Number of Villages¹/Kelurahan by Subdistrict in Landak Regency, 2017–2021**

| Kecamatan Subdistrict | 2017 | 2018 | 2019 | 2020 | 2021 |
|--------------------------|------------|------------|------------|------------|------------|
| (1) | (2) | (3) | (4) | (5) | (6) |
| 1. Sebangki | 5 | 5 | 5 | 5 | 5 |
| 2. Ngabang | 19 | 19 | 19 | 19 | 19 |
| 3. Jelimpo | 13 | 13 | 13 | 13 | 13 |
| 4. Sengah Temila | 14 | 14 | 14 | 14 | 14 |
| 5. Mandor | 17 | 17 | 17 | 17 | 17 |
| 6. Menjalin | 8 | 8 | 8 | 8 | 8 |
| 7. Mempawah Hulu | 17 | 17 | 17 | 17 | 17 |
| 8. Sompak | 7 | 7 | 7 | 7 | 7 |
| 9. Menyuke | 16 | 16 | 16 | 16 | 16 |
| 10. Banyuke Hulu | 7 | 7 | 7 | 7 | 7 |
| 11. Meranti | 6 | 6 | 6 | 6 | 6 |
| 12. Kuala Behe | 11 | 11 | 11 | 11 | 11 |
| 13. Air Besar | 16 | 16 | 16 | 16 | 16 |
| Kabupaten Landak | 156 | 156 | 156 | 156 | 156 |

Catatan/Note: ¹Termasuk Unit Permukiman Transmigrasi (UPT)/Include Transmigration Settlement Unit
Sumber/Source: Peraturan Kepala Badan Pusat Statistik Nomor 29 Tahun 2018 Tanggal 15 Januari 2018 tentang Perubahan Atas Peraturan Kepala Badan Pusat Statistik Nomor 55 Tahun 2017 tentang Kode dan Nama Wilayah Kerja Statistik Tahun 2017
Chief Statistician Regulation Number 29/2018, January 15 2018, as a revision of Chief Statistician Regulation Number 55 of 2017 on Code and Name of Regional Level of Data Collection.

Tabel
Table 2.1.2

Banyaknya Desa dan Dusun Menurut Kecamatan di Kabupaten Landak, 2021
Number of Wards, Villages, and Orchards by District in Landak Regency, 2021

| Kecamatan Subdistrict | Desa Villages | Dusun Orchards |
|--------------------------|------------------|-------------------|
| (1) | (2) | (3) |
| 1. Sebangki | 19 | 97 |
| 2. Ngabang | 17 | 77 |
| 3. Jelimpo | 8 | 42 |
| 4. Sengah Temila | 17 | 58 |
| 5. Mandor | 16 | 48 |
| 6. Menjalin | 16 | 86 |
| 7. Mempawah Hulu | 13 | 95 |
| 8. Sompak | 6 | 37 |
| 9. Menyuke | 11 | 31 |
| 10. Banyuke Hulu | 5 | 27 |
| 11. Meranti | 13 | 54 |
| 12. Kuala Behe | 7 | 38 |
| 13. Air Besar | 6 | 23 |
| Kabupaten Landak | 156 | 713 |

Sumber/Source: Dinas Pemberdayaan Masyarakat dan Pemerintah Desa Kab. Landak

Tabel
Table 2.1.3

Banyaknya Kepala Desa atau PJ Kades Menurut Jenis Kelamin di Kabupaten Landak, 2021
Number of Village Headman by Sex in Landak Regency, 2021

| Kecamatan <i>Subdistrict</i> | Laki-laki <i>Male</i> | Perempuan <i>Female</i> | Jumlah <i>Total</i> |
|---------------------------------|--------------------------|----------------------------|------------------------|
| (1) | (2) | (3) | (4) |
| 1. Sebangki | 19 | - | 19 |
| 2. Ngabang | 16 | 1 | 17 |
| 3. Jelimpo | 6 | 2 | 8 |
| 4. Sengah Temila | 15 | 2 | 17 |
| 5. Mandor | 15 | 1 | 16 |
| 6. Menjalin | 15 | 1 | 16 |
| 7. Mempawah Hulu | 14 | - | 14 |
| 8. Sompak | 5 | 1 | 6 |
| 9. Menyuke | 11 | - | 11 |
| 10. Banyuke Hulu | 5 | - | 5 |
| 11. Meranti | 12 | 1 | 13 |
| 12. Kuala Behe | 7 | - | 7 |
| 13. Air Besar | 7 | - | 7 |
| Kabupaten Landak | 147 | 9 | 156 |

Sumber/Source: Dinas Pemberdayaan Masyarakat dan Pemerintah Desa Kab. Landak

Tabel
Table 2.1.4**Banyaknya Kepala Desa atau PJ Kades Menurut Tingkat Pendidikan di Kabupaten Landak, 2021**
Number of Village Headman by Educational Level in Landak Regency, 2021

| Kecamatan Subdistrict | SLTP / Junior High School | SLTA / Senior High School | Diploma/ Strata / Scholar | Jumlah Total |
|--------------------------|------------------------------|------------------------------|------------------------------|-----------------|
| (1) | (2) | (3) | (4) | (5) |
| 1. Sebangki | - | 2 | 3 | 5 |
| 2. Ngabang | 1 | 6 | 12 | 19 |
| 3. Jelimpo | 1 | 8 | 4 | 13 |
| 4. Sengah Temila | 1 | 9 | 4 | 14 |
| 5. Mandor | 1 | 12 | 4 | 17 |
| 6. Menjalin | - | 4 | 4 | 8 |
| 7. Mempawah Hulu | 1 | 9 | 7 | 17 |
| 8. Sompak | - | 7 | - | 7 |
| 9. Menyuke | 2 | 12 | 2 | 16 |
| 10. Banyuke Hulu | 1 | 6 | - | 7 |
| 11. Meranti | - | 4 | 2 | 6 |
| 12. Kuala Behe | 3 | 6 | 2 | 11 |
| 13. Air Besar | 3 | 9 | 4 | 16 |
| Kabupaten Landak | 14 | 94 | 48 | 156 |

Sumber/Source: Dinas Pemberdayaan Masyarakat dan Pemerintah Desa Kab. Landak

Tabel
Table 2.1.5**Jumlah Dana Desa Menurut Kecamatan di Kabupaten Landak, 2018-2021**
Number of Fund Villages by District in Landak Regency, 2018-2021

| Kecamatan Subdistrict | 2018 | 2019 | 2020 | 2021 |
|--------------------------|------------------------|------------------------|------------------------|------------------------|
| (1) | (2) | (3) | (4) | (5) |
| 1. Sebangki | 6 375 578 000 | 7 037 207 000 | 6 711 995 000 | 21 294 501 000 |
| 2. Ngabang | 16 929 701 000 | 20 547 578 000 | 20 934 786 000 | 21 232 299 000 |
| 3. Jelimpo | 12 166 464 000 | 14 894 855 000 | 14 656 331 000 | 9 858 614 000 |
| 4. Sengah Temila | 14 846 399 000 | 17 651 186 000 | 17 401 674 000 | 17 389 701 000 |
| 5. Mandor | 13 351 391 000 | 15 501 959 000 | 16 495 957 000 | 18 560 516 000 |
| 6. Menjalin | 8 909 065 000 | 9 876 784 000 | 9 903 790 000 | 17 382426 000 |
| 7. Mempawah Hulu | 17 747 601 000 | 22 603 629 000 | 22 003 238 000 | 18 513 290 000 |
| 8. Sompak | 8 125 347 000 | 9 443 941 000 | 9 470 944 000 | 8 776 995 000 |
| 9. Menyuke | 14 930 414 000 | 18 068 752 000 | 17 692 238 000 | 13 168 271 000 |
| 10. Banyuke Hulu | 7 623 751 000 | 9 632 786 000 | 9 300 927 000 | 6 893 857 000 |
| 11. Meranti | 7 032 137 000 | 8 349 246 000 | 8 612 124 000 | 15 033 360 000 |
| 12. Kuala Behe | 10 426 414 000 | 13 116 165 000 | 12 952 508 000 | 8 968 788 000 |
| 13. Air Besar | 15 694 328 000 | 18 645 541 000 | 18 271 163 000 | 9 307 078 000 |
| Kabupaten Landak | 154 158 590 000 | 185 369 629 000 | 184 407 675 000 | 186 470 696 000 |

Sumber/Source: Dinas Pemberdayaan Masyarakat dan Pemerintah Desa Kab. Landak

Tabel
Table 2.1.6

Pembagian Wilayah Pembangunan di Kabupaten Landak, 2021
Distribution of Regional Development in Landak Regency, 2021

| Wilayah Pembangunan <i>Development Region</i> | Kecamatan Yang Tercakup <i>Covered District</i> |
|--|--|
| (1) | (2) |
| Wilayah Pembangunan I <i>Development Region I</i> | Kecamatan Ngabang, Kecamatan Jelimpo, Kecamatan Air Besar, dan Kecamatan Kuala Behe |
| Wilayah Pembangunan II <i>Development Region II</i> | Kecamatan Sengah Temila, Kecamatan Mandor, Kecamatan sebangki, Kecamatan Mempawah Hulu, dan Kecamatan Menjalin |
| Wilayah Pembangunan III <i>Development Region III</i> | Kecamatan Menyuke, Kecamatan Banyuke Hulu, Kecamatan Sompak, dan Kecamatan Meranti |

Sumber/Source: Bappeda Kabupaten Landak

2.2 DEWAN PERWAKILAN RAKYAT DAERAH REGIONAL HOUSE OF REPRESENTATIVE

Tabel 2.2.1 **Jumlah Anggota Dewan Perwakilan Rakyat Daerah Menurut Partai Politik dan Jenis Kelamin di Kabupaten Landak, 2021**
Number of Regional House of Representatives's Members by Political Parties and Sex in Landak Regency 2021

| Partai Politik <i>Political Parties</i> | Laki-laki <i>Male</i> | Perempuan <i>Female</i> | Jumlah <i>Total</i> |
|---|---------------------------------|-----------------------------------|-------------------------------|
| (1) | (2) | (3) | (4) |
| Partai Demokrasi Indonesia Perjuangan (PDI-P) | 10 | 3 | 13 |
| Partai NasDem | 5 | - | 5 |
| Partai Demokrat | 4 | - | 4 |
| Partai Golongan Karya (Golkar) | 2 | 1 | 3 |
| Partai Gerindra | 3 | - | 3 |
| Partai Hanura | 2 | 1 | 3 |
| Partai PKB | 1 | - | 1 |
| Partai Perindo | 2 | - | 2 |
| Partai PAN | 1 | - | 1 |
| Jumlah/Total | 30 | 5 | 35 |

Tabel
Table 2.2.2

Jumlah Anggota Dewan Perwakilan Rakyat Daerah Menurut Partai Politik dan Pendidikan di Kabupaten Landak Periode 2019-2024
Number of Regional House of Representatives's Members by Political Parties and Educational Level in Landak Regency Period 2019-2024

| Partai Politik Political Parties | SMA / Senior High School | Sarjana Muda Diploma | Sarjana Scholar | Magister Magister | Jumlah Total |
|---|-------------------------------------|-------------------------------------|----------------------------|------------------------------|-------------------------|
| (1) | (2) | (3) | (4) | (5) | (6) |
| Partai Demokrasi Indonesia Perjuangan (PDI-P) | 5 | 1 | 6 | 1 | 13 |
| Partai NasDem | 2 | - | 3 | - | 5 |
| Partai Demokrat | - | - | 4 | - | 4 |
| Partai Golongan Karya (Golkar) | 1 | - | 2 | - | 3 |
| Partai Gerindra | 1 | - | 2 | - | 3 |
| Partai Hanura | 1 | - | 2 | - | 3 |
| Partai PKB | 1 | - | - | - | 1 |
| Partai Perindo | - | - | 2 | - | 2 |
| Partai PAN | 1 | - | - | - | 1 |
| Jumlah/Total | 12 | 1 | 21 | 1 | 35 |

Sumber/Source: Sekretariat DPRD Kabupaten Landak

Tabel
Table 2.2.3

Jumlah Produk DPRD Kabupaten Landak Menurut Jenisnya, 2011-2021
Number of Parliament Outputs by Type in Landak Regency, 2011-2021

| <i>Tahun / Year</i> | <i>SK Pimpinan Decission Letter of Leadership</i> | <i>Keputusan DPRD Parliament Decission</i> | <i>Peraturan Daerah/Regional Regulation</i> | <i>Jumlah Total</i> |
|---------------------|---|--|---|-------------------------|
| (1) | (2) | (3) | (4) | (5) |
| 2011 | 20 | 21 | 12 | 53 |
| 2012 | 13 | 16 | 10 | 39 |
| 2013 | 27 | 12 | 16 | 55 |
| 2014 | 14 | 18 | 15 | 47 |
| 2015 | 23 | 24 | 24 | 71 |
| 2016 | 10 | 25 | 25 | 60 |
| 2017 | 38 | 13 | 22 | 73 |
| 2018 | 28 | 28 | 11 | 67 |
| 2019 | 21 | 13 | 12 | 46 |
| 2020 | 15 | 13 | 12 | 40 |
| 2021 | 13 | 11 | 7 | 31 |

Sumber/Source: Sekretariat DPRD Kabupaten Landak

2.3 SUMBER DAYA MANUSIA HUMAN RESOURCES

Tabel 2.3.1 Jumlah Pegawai Negeri Sipil Menurut Jabatan dan Jenis Kelamin di Kabupaten Landak, Desember 2020 dan Desember 2021
Number of Civil Servants by Occupation and Sex in Landak Regency, December 2020 and December 2021

| Jabatan <i>Occupation</i> | 2020 | | Jumlah <i>Total</i> |
|--|--------------------------|----------------------------|------------------------|
| | Laki-laki <i>Male</i> | Perempuan <i>Female</i> | |
| (1) | (2) | (3) | (4) |
| Fungsional Tertentu <i>Specific Functional</i> | 1 159 | 1 400 | 2 559 |
| Fungsional Umum/Staf <i>General Functional</i> | 704 | 440 | 1 144 |
| Struktural/Structural | 298 | 143 | 441 |
| Eselon VI/5 th Echelon | - | - | - |
| Eselon IV/4 th Echelon | 180 | 105 | 285 |
| Eselon III/3 rd Echelon | 92 | 37 | 129 |
| Eselon II/2 nd Echelon | 26 | 1 | 27 |
| Eselon I/1 st Echelon | - | - | - |
| Jumlah/Total | 2 161 | 1 983 | 4 144 |

Lanjutan Tabel/*Continued Table* 2.3.1

| Jabatan <i>Occupation</i> | 2021 | | |
|--|--------------------------|----------------------------|------------------------|
| | Laki-laki <i>Male</i> | Perempuan <i>Female</i> | Jumlah <i>Total</i> |
| (1) | (5) | (6) | (7) |
| Fungsional Tertentu <i>Specific Functional</i> | 1 193 | 1 409 | 2 602 |
| Fungsional Umum/Staf <i>General Functional</i> | 610 | 386 | 996 |
| Struktural/Structural | 217 | 94 | 311 |
| Eselon V/ <i>5th Echelon</i> | - | - | - |
| Eselon IV/ <i>4th Echelon</i> | 92 | 45 | 137 |
| Eselon III/ <i>3rd Echelon</i> | 96 | 47 | 143 |
| Eselon II/ <i>2nd Echelon</i> | 29 | 2 | 31 |
| Eselon I/ <i>1st Echelon</i> | - | - | - |
| Jumlah/Total | 2 020 | 1 889 | 3 909 |

Catatan/Note: ² Data Jumlah PNS Pemda Kabupaten Landak/*Number of Civil Servants of Landak Regional Government*

Sumber/Source: BKPSDM Kabupaten Landak

Tabel
Table 2.3.2

Jumlah Pegawai Negeri Sipil Menurut Tingkat Pendidikan dan Jenis Kelamin di Kabupaten Landak, Desember 2020 dan Desember 2021
Number of Civil Servants by Educational Level and Sex in Landak Regency, Desember 2020 and Desember 2021

| Tingkat Pendidikan <i>Educational Level</i> | 2020 | | |
|---|--------------------------|----------------------------|------------------------|
| | Laki-laki <i>Male</i> | Perempuan <i>Female</i> | Jumlah <i>Total</i> |
| (1) | (2) | (3) | (4) |
| Sampai dengan SD <i>Up to Primary School</i> | 27 | 1 | 28 |
| SMP/Sederajat <i>General Vocational Junior High School</i> | 34 | 3 | 37 |
| SMA/Sederajat <i>General/Vocational Senior High School</i> | 616 | 290 | 906 |
| Diploma I, II/Akta I, II <i>Diploma I, II/Akta I, II</i> | 157 | 124 | 281 |
| Diploma III/Akta III/Sarjana Muda <i>Diploma III/Akta III/Bachelor</i> | 157 | 402 | 559 |
| Tingkat Sarjana/Doktor/Ph.D <i>University Graduates</i> | 1 170 | 1 163 | 2 333 |
| Jumlah/Total | 2 161 | 1 983 | 4 144 |

Lanjutan Tabel/Continued Table 2.3.2

| Tingkat Pendidikan <i>Educational Level</i> | 2021 | | |
|---|--------------------------|----------------------------|------------------------|
| | Laki-laki <i>Male</i> | Perempuan <i>Female</i> | Jumlah <i>Total</i> |
| (1) | (2) | (3) | (4) |
| Sampai dengan SD <i>Up to Primary School</i> | 20 | - | 20 |
| SMP/Sederajat <i>General/Vocational Junior High School</i> | 34 | 1 | 35 |
| SMA/Sederajat <i>General/Vocational Senior High School</i> | 539 | 256 | 795 |
| Diploma I, II/Akta I, II <i>Diploma I, II/Akta I, II</i> | 131 | 91 | 222 |
| Diploma III/Akta III/Sarjana Muda <i>Diploma III/Akta III/Bachelor</i> | 156 | 396 | 552 |
| Tingkat Sarjana/Doktor/Ph.D <i>University Graduates</i> | 1 140 | 1 145 | 2 285 |
| Jumlah/Total | 2 020 | 1 889 | 3 909 |

Catatan/Note: ²Data Jumlah PNS Pemda Kabupaten Landak/Number of Civil Servants of Landak Regional Government

Sumber/Source: BKPSDM Kabupaten Landak

Tabel
Table 2.3.3

**Jumlah Pegawai Negeri Sipil Menurut Tingkat
Kepangkatan dan Jenis Kelamin di Kabupaten Landak,
Desember 2020 dan Desember 2021**
*Number of Civil Servants by Hierarchy and Sex in Landak
Regency, Desember 2020 and Desember 2021*

| Pangkat/Golongan/Ruang Hierarchy | 2020 | | |
|-------------------------------------|-------------------|---------------------|-----------------|
| | Laki-laki Male | Perempuan Female | Jumlah Total |
| (1) | (2) | (3) | (4) |
| 1. I/A (Juru Muda) | 3 | - | 3 |
| 2. I/B (Juru Muda Tingkat I) | 4 | - | 4 |
| 3. I/C (Juru) | 12 | 1 | 13 |
| 4. I/D (Juru Tingkat I) | 13 | - | 13 |
| Golongan I/Range I | 32 | 1 | 33 |
| 5. II/A (Pengatur Muda) | 61 | 10 | 71 |
| 6. II/B (Pengatur Muda Tingkat I) | 82 | 35 | 117 |
| 7. II/C (Pengatur) | 99 | 70 | 169 |
| 8. II/D (Pengatur Tingkat I) | 176 | 135 | 311 |
| Golongan II/Range II | 418 | 250 | 668 |
| 9. III/A (Penata Muda) | 360 | 325 | 685 |
| 10. III/B (Penata Muda Tingkat I) | 360 | 510 | 870 |
| 11. III/C (Penata) | 268 | 299 | 567 |
| 12. III/D (Penata Tingkat I) | 254 | 210 | 464 |
| Golongan III/Range III | 1242 | 1344 | 2586 |
| 13. IV/A (Pembina) | 386 | 342 | 728 |
| 14. IV/B (Pembina Tingkat I) | 65 | 45 | 110 |
| 15. IV/C (Pembina Utama Muda) | 16 | 1 | 17 |
| 16. IV/D (Pembina Utama Madya) | 2 | - | 2 |
| 17. IV/E (Pembina Utama) | - | - | - |
| Golongan IV/Range IV | 469 | 388 | 857 |
| Jumlah/Total | 2161 | 1983 | 4144 |

Lanjutan Tabel/*Continued Table 2.3.3*

| Pangkat/Golongan/Ruang <i>Hierarchy</i> | 2021 | | |
|--|--------------------------|----------------------------|------------------------|
| | Laki-laki <i>Male</i> | Perempuan <i>Female</i> | Jumlah <i>Total</i> |
| (1) | (5) | (6) | (7) |
| 1. I/A (Juru Muda) | 2 | - | 2 |
| 2. I/B (Juru Muda Tingkat I) | 4 | - | 4 |
| 3. I/C (Juru) | 8 | - | 8 |
| 4. I/D (Juru Tingkat I) | 11 | - | 11 |
| Golongan I/Range I | 25 | - | 25 |
| 5. II/A (Pengatur Muda) | 52 | 7 | 59 |
| 6. II/B (Pengatur Muda Tingkat I) | 65 | 28 | 93 |
| 7. II/C (Pengatur) | 102 | 67 | 169 |
| 8. II/D (Pengatur Tingkat I) | 172 | 112 | 284 |
| Golongan II/Range II | 391 | 214 | 605 |
| 9. III/A (Penata Muda) | 306 | 290 | 596 |
| 10. III/B (Penata Muda Tingkat I) | 330 | 461 | 791 |
| 11. III/C (Penata) | 269 | 323 | 592 |
| 12. III/D (Penata Tingkat I) | 277 | 260 | 537 |
| Golongan III/Range III | 1 182 | 1 334 | 2 516 |
| 13. IV/A (Pembina) | 312 | 275 | 587 |
| 14. IV/B (Pembina Tingkat I) | 91 | 65 | 156 |
| 15. IV/C (Pembina Utama Muda) | 17 | 1 | 18 |
| 16. IV/D (Pembina Utama Madya) | 2 | - | 2 |
| 17. IV/E (Pembina Utama) | - | - | - |
| Golongan IV/Range IV | 422 | 341 | 763 |
| Jumlah/Total | 2 020 | 1 889 | 3 909 |

Catatan/Note: ²Data Jumlah PNS Pemda Kabupaten Landak/Number of Civil Servants of Landak Regional Government

Sumber/Source: BKPSDM Kabupaten Landak

2.4 KEUANGAN PEMERINTAH GOVERNMENT FINANCE

Tabel 2.4.1 Realisasi Pendapatan Pemerintah Kabupaten Landak Menurut Jenis Pendapatan (ribu rupiah), 2018–2021
Table 2.4.1 Actual Landak Regency Government Revenues by Kind of Revenues (thousand rupiahs), 2018–2021

| Jenis Pendapatan/Kind of Revenues | 2018 | 2019 |
|--|-----------------------------|-----------------------------|
| (1) | (2) | (3) |
| 1. Pendapatan Asli Daerah (PAD)/Regional Revenue | 78 978 742 771,55 | 92 870 330 406,09 |
| 1.1 Pajak Daerah/Regional Tax | 32 101 496 424,50 | 39 212 707 026,00 |
| 1.2 Retribusi Daerah/Regional Retribution | 1 874 133 546,00 | 2 430 379 133,76 |
| 1.3 Hasil Perusahaan Milik Daerah dan Pengelolaan Kekayaan Daerah yang Dipisahkan/Regional-Owned Company Revenue and Separated Management of Regional Wealth | 3 794 549 871,49 | 4 289 774 614,05 |
| 1.4 Lain-lain PAD yang Sah/Other Regional Revenue | 41 208 562 929,56 | 46 937 469 632,28 |
| 2. Dana Perimbangan/Balance Funds | 971 312 152 372,00 | 982 050 16 .241,00 |
| 2.1 Bagi Hasil Pajak/Tax Sharing Revenue | 23 395 985 276,00 | 17 149 848 173,00 |
| 2.2 Bagi Hasil Bukan Pajak/Sumber Daya Alam/Non-Tax Sharing Revenue/Natural Resources | 8 803 016 155,00 | 5 772 975 734,00 |
| 2.3 Dana Alokasi Umum/General Allocation Fund | 670 222 701 000,00 | 684 626 255 000,00 |
| 2.4 Dana Alokasi Khusus/Special Allocation Fund | 268 890 449 941,00 | 274 501 089 334,00 |
| 3. Lain-lain Pendapatan yang Sah/Other Revenue | 280 953 962 106,78 | 302 196 54 .932,53 |
| 3.1 Pendapatan Hibah/Grant | 55 037 245 087,78 | 64 727 755 513,53 |
| 3.2 Dana Darurat/Emergency Fund | - | - |
| 3.3 Dana Bagi Hasil Pajak dari Provinsi dan Pemerintah Daerah Lainnya/Tax Sharing Revenue from Provincial and Other Regional Governments | 53 258 127 019,00 | 52 099 158 419,00 |
| 3.4 Dana Penyesuaian dan Otonomi Daerah/Regional Adjustment and Autonomy Fund | 18 500 000 000,00 | - |
| 3.5 Bantuan Keuangan dari Provinsi atau Pemerintah Daerah Lainnya/Financial Assistance from Provincial or Other Regional Governments | - | - |
| 3.6 Lainnya/Others | 154 158 590 000,00 | 185 369 629 000,00 |
| Jumlah/Total | 1 331 244 857 250,33 | 1 377 117 041 579,62 |

Lanjutan Tabel/*Continued Table 2.4.1*

| Jenis Pendapatan/ <i>Kind of Revenues</i> | 2020 | 2021 |
|--|---------------------------|---------------------|
| (1) | (4) | (5) |
| 1. Pendapatan Asli Daerah (PAD)/<i>Regional Revenue</i> | 104 159 513 962,77 | 138 566 988 1971,03 |
| 1.1 Pajak Daerah/ <i>Regional Tax</i> | 45 533 159 974,00 | 104 639 964 531.47 |
| 1.2 Retribusi Daerah/ <i>Regional Retribution</i> | 2 140 694 825,85 | 45 535 373 474.00 |
| 1.3 Hasil Perusahaan Milik Daerah dan Pengelolaan Kekayaan Daerah yang Dipisahkan/ <i>Regional-Owned Company Revenue and Separated Management of Regional Wealth</i> | 5 014 639 773,23 | 5 003831 018.00 |
| 1.4 Lain-lain PAD yang Sah/ <i>Other Regional Revenue</i> | 51 471 019 389,69 | 51 882 117 754.24 |
| 2. Dana Perimbangan/<i>Balance Funds</i> | 943 450 015 101,00 | 943 450 015 101.00 |
| 2.1 Bagi Hasil Pajak/ <i>Tax Sharing Revenue</i> | 25 291 510 617,00 | ... |
| 2.2 Bagi Hasil Bukan Pajak/Sumber Daya Alam/ <i>Non-Tax Sharing Revenue/Natural Resources</i> | 6 086 271 889,00 | ... |
| 2.3 Dana Alokasi Umum/ <i>General Allocation Fund</i> | 611 306 636 000,00 | ... |
| 2.4 Dana Alokasi Khusus/ <i>Special Allocation Fund</i> | 300 765 596 595,00 | ... |
| 3. Lain-lain Pendapatan yang Sah/<i>Other Revenue</i> | 303 737 128 648,00 | 70 467 713 690.56 |
| 3.1 Pendapatan Hibah/ <i>Grant</i> | 36 624 940 000,00 | ... |
| 3.2 Dana Darurat/ <i>Emergency Fund</i> | - | - |
| 3.3 Dana Bagi Hasil Pajak dari Provinsi dan Pemerintah Daerah Lainnya/ <i>Tax Sharing Revenue from Provincial and Other Regional Governments</i> | 51 921 566 050,00 | 51 921 566 050.00 |
| 3.4 Dana Penyesuaian dan Otonomi Daerah/ <i>Regional Adjustment and Autonomy Fund</i> | 30 813 655 000,00 | ... |
| 3.5 Bantuan Keuangan dari Provinsi atau Pemerintah Daerah Lainnya/ <i>Financial Assistance from Provincial or Other Regional Governments</i> | 344 331 000,00 | 344 331 000.00 |
| 3.6 Lainnya/ <i>Others</i> | 184 032 636 598,00 | ... |

Catatan/*Note*: ... (data tidak tersedia)Sumber/*Source*: Badan Pengelolaan Keuangan dan Aset Daerah Kab. Landak

Tabel
Table 2.4.2**Realisasi Belanja Pemerintah Kabupaten Landak Menurut
Jenis Belanja (ribu rupiah), 2018–2021
Actual Landak Regency Government Expenditures by Kind
of Expenditures (thousand rupiahs), 2018–2021**

| Jenis Pendapatan Kind of Revenues | 2018 | 2019 |
|---|-----------------------------|-----------------------------|
| (1) | (2) | (3) |
| 1. Belanja Tidak Langsung/Indirect Expenditures | 38 063 211 424,00 | 55 540 709 885,00 |
| 1.1 Belanja Hibah/Grant Expenditures | 36 493 147 974,00 | 47 098 920 339,00 |
| 1.2 Belanja Bantuan Sosial/Social Aid Expenditures | 508 160 450,00 | 7 860 697 346,00 |
| 1.3 Belanja Tidak Terduga/Unpredicted Expenditures | 1 061 903 000,00 | 581 092 200,00 |
| 2. Belanja Langsung/Direct Expenditures | 1 045 743 793 302,40 | 1 061 196 265 381,87 |
| 2.1 Belanja Pegawai/Personnel Expenditures | 405 258 975 682,00 | 392 056 381 298,67 |
| 2.2 Belanja Barang dan Jasa/Goods and Services Expenditures | 361 062 320 802,00 | 427 349 003 829,58 |
| 2.3 Belanja Modal/Capital Expenditure | 279 422 496 818,40 | 241 790 880 253,62 |
| Jumlah/Total | 1 083 807 004 726,40 | 1 116 736 975 266,87 |

Lanjutan Tabel/*Continued Table 2.4.2*

| Jenis Pendapatan <i>Kind of Revenues</i> | 2020 | 2021 |
|---|-----------------------------|-----------------------------|
| (1) | (4) | (5) |
| 1. Belanja Tidak Langsung/<i>Indirect Expenditures</i> | 36 382 848 953,25 | 141 340 039 601.25 |
| 1.1 Belanja Hibah/ <i>Grant Expenditures</i> | 28 985 979 375,00 | 127 661 293 423.00 |
| 1.2 Belanja Bantuan Sosial/ <i>Social Aid Expenditures</i> | 4 153 227 389,00 | 10 458 127 389.00 |
| 1.3 Belanja Tidak Terduga/ <i>Unpredicted Expenditures</i> | 3 243 642 189,25 | 3 220 608 789.25 |
| 2. Belanja Langsung/<i>Direct Expenditures</i> | 1 022 326 931 226,80 | 975 606 311 481.8 |
| 2.1 Belanja Pegawai/ <i>Personnel Expenditures</i> | 396 830 797 311,00 | 396 857 271 311.00 |
| 2.2 Belanja Barang dan Jasa/ <i>Goods and Services Expenditures</i> | 365 703 202 326,80 | 322 285 772 981.80 |
| 2.3 Belanja Modal/ <i>Capital Expenditure</i> | 259 792 931 589,00 | 256 463 267 189.00 |
| Jumlah/<i>Total</i> | 1 058 709 780 180,05 | 1 116 949 351 083.05 |

Catatan/*Note*: ...Sumber/*Source*: Badan Pengelolaan Keuangan dan Aset Daerah Kab. Landak

2.5 PEMILIHAN UMUM GENERAL ELECTION

Tabel 2.5.1 Jumlah Perolehan Suara dan Perolehan Kursi Partai Politik Pada Pemilu Legislatif di Kabupaten Landak, 2019
Number of Vote and Parliament Position in General Election by Political Party in Landak Regency, 2019

| Partai Politik <i>Political Parties</i> | Perolehan Suara <i>Number of Vote</i> | Perolehan Kursi <i>Parliament Position</i> |
|--|--|---|
| (1) | (2) | (3) |
| Partai Kebangkitan Bangsa | 9 219 | 1 |
| Partai Gerakan Indonesia Raya | 19 278 | 3 |
| Partai Demokrasi Indonesia Perjuangan | 83 606 | 13 |
| Partai Golongan Karya | 19 065 | 3 |
| Partai Nasdem | 35 877 | 5 |
| Partai Gerakan Perubahan Indonesia | 275 | 0 |
| Partai Berkarya | 443 | 0 |
| Partai Keadilan Sejahtera | 5 443 | 0 |
| Partai Persatuan Indonesia | 15 196 | 2 |
| Partai Persatuan Pembangunan | 4 458 | 0 |
| Partai Solidaritas Indonesia | 2 546 | 0 |
| Partai Amanat Nasional | 7 045 | 1 |
| Partai Hati Nurani Rakyat | 21 707 | 3 |
| Partai Demokrat | 17 030 | 4 |
| Partai Bulan Bintang | 0 | 0 |
| Partai Keadilan dan Persatuan Indonesia | 3 324 | 0 |
| Jumlah/Total | 244 512 | 35 |

Sumber/Source: KPU Kabupaten Landak

Tabel
Table 2.5.2

Jumlah DPT dan Jumlah Suara Pada Pemilu Presiden dan Wakil Presiden Menurut Kecamatan di Kabupaten Landak, 2019

Number of Voters List and The Number of Votes in The Presidential and Vice Presidential Elections by District in Landak Regency, 2019

| Kecamatan Subdistrict | DPT Voters Registered | Suara Sah Valid Votes | Tidak Sah Not Valid | Menggunakan Hak Pilih / Use the Right to Vote |
|--------------------------|--------------------------|--------------------------|------------------------|---|
| (1) | (2) | (3) | (4) | (5) |
| 1. Sebangki | 13 661 | 12 034 | 154 | 12 188 |
| 2. Ngabang | 52 563 | 46 690 | 512 | 47 202 |
| 3. Jelimpo | 19 346 | 17 893 | 363 | 18 256 |
| 4. Sengah Temila | 46 243 | 43 198 | 318 | 43 516 |
| 5. Mandor | 22 507 | 19 213 | 251 | 19 464 |
| 6. Menjalin | 14 897 | 12 294 | 95 | 12 389 |
| 7. Mempawah Hulu | 27 592 | 23 923 | 201 | 24 124 |
| 8. Sompak | 11 390 | 10 762 | 96 | 10 858 |
| 9. Menyuke | 21 573 | 19 056 | 160 | 19 216 |
| 10. Banyuke Hulu | 8 956 | 7 877 | 119 | 7 996 |
| 11. Meranti | 7 193 | 6 513 | 162 | 6 675 |
| 12. Kuala Behe | 11 494 | 10 929 | 87 | 11 016 |
| 13. Air Besar | 17 526 | 16 281 | 159 | 16 440 |
| Kabupaten Landak | 274 941 | 246 663 | 2 677 | 249 340 |

Sumber/Source: KPU Kabupaten Landak

Tabel 2.5.3
Table

Jumlah Perolehan Suara Dalam Pemilu Presiden dan Wakil Presiden Menurut Kecamatan dan Calon Pasangan di Kabupaten Landak, 2019
Number of Electoral Votes in Presidential and Vice Presidential by District and Potential Partner in Landak Regency, 2019

| Kecamatan Subdistrict | Calon Pasangan / Potensial Partner | | Jumlah Suara Sah Number of Valid Votes | Jumlah Suara Tidak Sah / Number of Invalid Votes |
|--------------------------|------------------------------------|---------------|---|--|
| | I | II | | |
| (1) | (2) | (3) | (4) | (5) |
| 1. Sebangki | 6 735 | 5 299 | 12 034 | 154 |
| 2. Ngabang | 37 411 | 9 279 | 46 690 | 512 |
| 3. Jelimpo | 16 002 | 1 891 | 17 893 | 363 |
| 4. Sengah Temila | 40 551 | 2 647 | 43 198 | 318 |
| 5. Mandor | 16 460 | 2 753 | 19 213 | 251 |
| 6. Menjalin | 11 666 | 628 | 12 294 | 95 |
| 7. Mempawah Hulu | 22 424 | 1 499 | 23 923 | 201 |
| 8. Sompak | 10 210 | 552 | 10 762 | 96 |
| 9. Menyuke | 16 914 | 2 142 | 19 056 | 160 |
| 10. Banyuke Hulu | 7 391 | 486 | 7 877 | 119 |
| 11. Meranti | 5 560 | 953 | 6 513 | 162 |
| 12. Kuala Behe | 8 546 | 2 383 | 10 929 | 87 |
| 13. Air Besar | 13 091 | 3 190 | 16 281 | 159 |
| Kabupaten Landak | 212 961 | 33 702 | 246 663 | 2 677 |

Catatan/Note: I (Ir. H. JOKO WIDODO - Prof. Dr. (H.C) KH. MA'RUF AMIN)
II (H. PRABOWO SUBIANTO - H. SANDIAGA SALAHUDDIN UNO)

Sumber/Source: KPU Kabupaten Landak

Penduduk dan Ketenagakerjaan

Population and Employment

Profil Penduduk Kabupaten Landak Hasil Sensus Penduduk 2021



Penduduk di Kabupaten Landak, 2021

401 108

1.17

Laju Pertumbuhan Penduduk
per Tahun 2020 - 2021

47.78

Kepadatan Penduduk per Km²

110,5

Rasio Jenis Kelamin



| | | | |
|----------|----------------|----------|----------------|
| L | 209 939 | P | 191 164 |
|----------|----------------|----------|----------------|

5 Kecamatan dengan Penduduk Terbanyak
di Kabupaten Landak, 2021



PENJELASAN TEKNIS**TECHNICAL NOTES**

1. **Sumber utama data kependudukan** adalah Sensus Pendudukan yang dilaksanakan setiap sepuluh tahun sekali. Sensus penduduk telah dilaksanakan sebanyak enam kali sejak Indonesia merdeka, yaitu tahun 1961, 1971, 1980, 1990, 2000, dan 2010. Di dalam sensus penduduk, pencacahan dilakukan terhadap seluruh penduduk yang berdomisili di wilayah teritorial Indonesia termasuk warga negara asing kecuali anggota korps diplomatik negara sahabat beserta keluarganya. Metode pengumpulan data dalam sensus dilakukan dengan wawancara antara petugas sensus dengan responden dan juga melalui e-census. Pencatatan penduduk menggunakan konsep usual residence, yaitu konsep di mana penduduk biasa bertempat tinggal. Bagi penduduk yang bertempat tinggal tetap dicacah di mana mereka biasa tinggal, sedangkan untuk penduduk yang tidak bertempat tinggal tetap dicacah di tempat di mana mereka ditemukan petugas sensus pada malam 'Hari Sensus'. Termasuk penduduk yang tidak bertempat tinggal tetap adalah tunawisma, awak kapal berbendera Indonesia, penghuni perahu/rumah apung, masyarakat terpencil/terasing, dan pengungsi. Bagi mereka

1. **The main source of demographic data** is population census, which is conducted every ten years. Population Census has been conducted six times since Indonesia's independence: 1961, 1971, 1970, 1990, 2000, and 2010. The population census enumerates all residents who domicile in the entire territory of Indonesia including foreign citizens except the diplomatic corps members and their families. The method of data collection in a population sensus involves interviewing respondents and conducting e-census. Enumeration of the population uses the concept of "usual residence", which is the concept of "places where people usually live". De jure was applied to the permanent residents, while de facto was applied to non-permanent residents. The permanent residents were enumerated in place where they normally live, the non-permanent residents were enumerated where they were found by the enumerators, on the night of 'Census Date'. The non permanent residents include homeless people ship crew, boat people, remote area community, and internally displaced persons. Those who had permanent residence and has been travelling away from their home for six months or more were not enumerated in their permanent

yang mempunyai tempat tinggal tetap dan sedang bepergian ke luar wilayah lebih dari enam bulan, tidak dicacah di tempat tinggalnya, tetapi dicacah di tempat tujuannya. Untuk tahun yang tidak dilaksanakan sensus penduduk, data kependudukan diperoleh dari hasil proyeksi penduduk, Proyeksi penduduk merupakan suatu perhitungan ilmiah yang didasarkan pada asumsi dari komponen-komponen perubahan penduduk, yaitu kelahiran, kematian, dan migrasi. Proyeksi penduduk Indonesia 2010-2035 menggunakan data dasar penduduk hasil SP2010.

- 2. Penduduk Kabupaten Landak** adalah semua orang yang berdomisili di wilayah teritorial Kabupaten Landak selama 6 bulan atau lebih dan atau mereka yang berdomisili kurang dari 6 bulan tetapi bertujuan menetap.
- 3. Laju Pertumbuhan Penduduk** adalah angka yang menunjukkan persentase penambahan penduduk dalam jangka waktu tertentu.
- 4. Kepadatan Penduduk** adalah rasio banyaknya penduduk per km².
- 5. Rasio Jenis Kelamin** adalah perbandingan antara penduduk laki-laki dan penduduk

place, but in the place where they were during the census. For the periods where the population census is not conducted, population projection is done to estimate population during those years. The population projection is an estimate based on the demographic components, such as birth, death, and migration. Indonesia's 2010-2035 population projection used the 2010 Population Census as the base population.

- 2. The Population of Landak Regency** are all residents of the entire territory of Landak Regency who have stayed for six months or longer, and those who intended to stay more than six months even though their length of stay is less than six months.
- 3. The Growth Rate of Population** is the number that show percentage of population growth within a specified period.
- 4. Population Density** is ratio of population per km².
- 5. Gender Ratio** is the ratio of males population to females population in a given area and

perempuan pada suatu wilayah dan waktu tertentu. Biasanya dinyatakan dengan banyaknya penduduk laki-laki untuk 100 penduduk perempuan.

time, usually expressed as the number of males for every 100 females

6. **Distribusi Penduduk** adalah pola persebaran penduduk di suatu wilayah, baik berdasarkan batas-batas geografis maupun berdasarkan batas-batas administrasi pemerintahan.
7. **Rumah Tangga** adalah seseorang atau sekelompok orang yang mendiami sebagian atau seluruh bangunan fisik/sensus dan biasanya tinggal bersama serta pengelolaan makan dari satu dapur adalah jika pengurusan kebutuhan sehari-harinya dikelola bersama-sama menjadi satu.
8. **Angkatan Kerja** adalah penduduk usia kerja (15 tahun ke atas) yang bekerja, punya pekerjaan namun sementara tidak bekerja, dan pengangguran.
9. **Bekerja** adalah kegiatan ekonomi yang dilakukan oleh seseorang dengan maksud memperoleh/membantu memperoleh pendapatan atau keuntungan dan lamanya bekerja paling sedikit 1 jam secara terus menerus dalam seminggu yang lalu (termasuk pekerja keluarga tanpa upah yang membantu dalam suatu usaha/kegiatan ekonomi).
6. **Population Distribution** is the pattern of population distribution in an area, either by geographic boundaries or by government administrative boundaries.
7. **Household** is an individual or group of people living in a physical/census building unit or part of it and usually commit on a common provision for food and other essentials of living. Common provision for food means one organizing daily needs for all of household members.
8. **Labor Force** or economically active are persons of 15 years and over, who in the previous week were working, temporarily absent from work but having jobs, and unemployment.
9. **Working** is economic activity conducted by a person and intended to earn income by doing work or helping to do work at least one hour continuously during the reference week (including unpaid family worker/s for any economic activity).

ULASAN**DESCRIPTION****Penduduk****Population**

Berdasarkan hasil proyeksi Sensus Penduduk 2020 jumlah penduduk Kabupaten Landak sebanyak 401.103 jiwa yang terdiri dari 209.939 laki-laki dan 191.164 jiwa perempuan dengan Gender ratio 110,5.

Based on the results of 2020 Indonesia Population Census, Landak Regency total population were 401,103 people which consists of 209,939 men and 191,164 women with Gender ratio 110,5

Selama kurun waktu 2010-2021 laju pertumbuhan penduduk di Kabupaten Landak sebesar 1,17 persen per tahun.

During period 2010-2021 the population growth rate in Landak Regency was 1.17 percent per year.

Penduduk dapat dikategorikan sebagai penduduk produktif yaitu penduduk yang beradapada usia antara 15 tahun sampai dengan 64 tahun. Dan penduduk yang berusia 0-14 tahun dan 65 tahun ke atas dikategorikan sebagai penduduk nonproduktif. Penduduk nonproduktif ini menjadi beban/tanggungans penduduk yang produktif. Indikator tentang tingkat beban ini disebut dependency ratio yaitu jumlah penduduk nonproduktif dibagi penduduk produktif.

This population can be categorized as productive citizens for who are between 15 to 64 years old. And people aged 0-14 years and over 65 years are categorized as nonproductive population. Nonproductive population is a burden/responsibility of the productive population. Indicator of the degree of this burden called the dependency ratio counted by nonproductive population divided by the productive population.

Angka dependency ratio di Kabupaten Landak untuk tahun 2021 sebesar 48.218 Artinya setiap 100 orang penduduk usia produktif akan menanggung 45-46 orang penduduk usia nonproduktif.

Dependency ratio in Landak Regency for the year 2021 was 48,218 It means each 100 persons of productive people have responsibility to 45-46 persons of nonproductive people.

Dari 13 kecamatan yang ada di Kabupaten Landak terlihat bahwa penyebaran penduduknya tidak merata. Ada beberapa kecamatan yang

Generally among districts in Landak Regency seemingly that the population distribution is not balance. There are some districts that the population above

jumlah penduduknya di atas 50.000 jiwa seperti Kecamatan Sengah Temila dan Ngabang. Dan ada pula kecamatan yang jumlah penduduknya di bawah 15.000 jiwa seperti Kecamatan Banyuke Hulu dan Meranti

50,000 people, such as Sengah Temila and Ngabang District. And there are also districts with population number under 15,000, such as Sompak, Banyuke Hulu, Meranti and Kuala Behe District.

Ketenagakerjaan

Jumlah penduduk usia kerja bertambah seiring dengan bertambahnya jumlah penduduk. Penduduk usia kerja (15 tahun ke atas) di Kabupaten Landak pada tahun 2021 berdasarkan hasil survei angkatan kerja nasional sebanyak 282.655 jiwa.

Dari 282.655 jiwa penduduk usia kerja ini 198.391 jiwa adalah angkatan kerja (terdiri dari yang bekerja dan mencari kerja) dan 84.264 jiwa bukan angkatan kerja (terdiri dari mereka yang bersekolah, mengurus rumah tangga dan lainnya).

Penduduk yang bekerja sejumlah 198.391 jiwa terdiri dari 120.891 jiwa laki-laki dan 77.562 jiwa perempuan. Dan dari penduduk yang bekerja ini sebagian besar bekerja di sektor pertanian (40,68%) diikuti sektor jasa sebesar (12,48%) serta sektor manufaktur (7,89%).

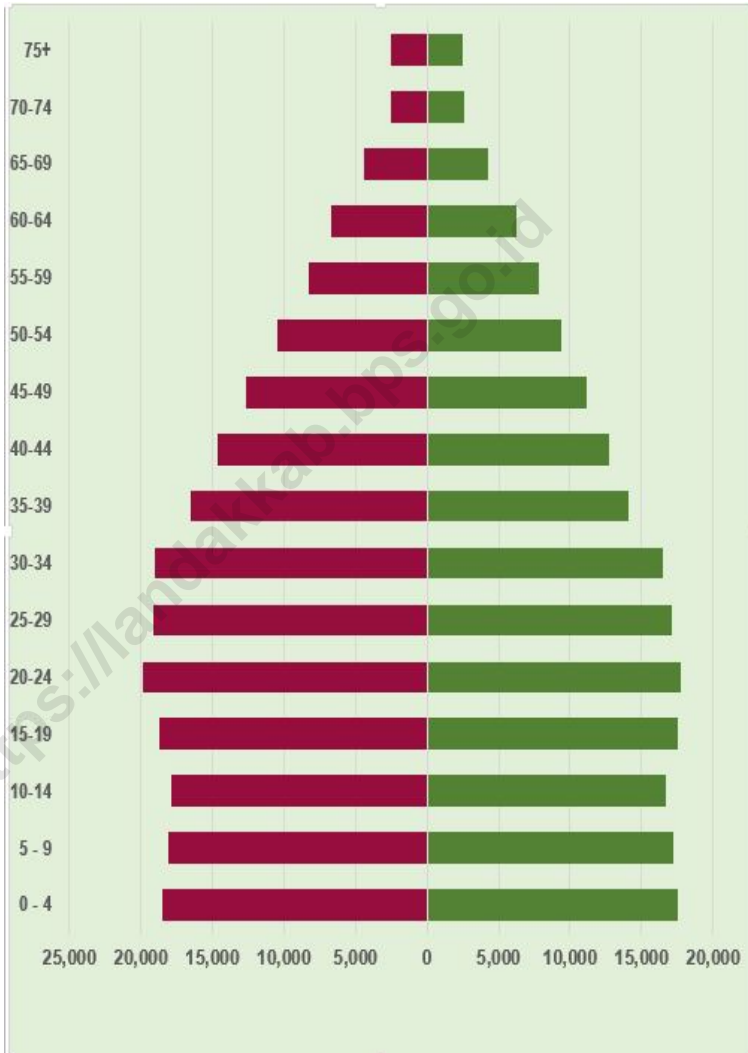
Employment

The population of working age increases with the increase of population. Population of working age (15 years and over) in Landak Regency at 2020 based on national labor force survey were 282,655 people.

Between of 282,655 people of working age population consist of 198,391 people which is the labor force (consisting of the workers and job seekers) and 84,264 people rather than the labor force (consisting of those who attending school, taking care of household and others).

Working population of 198,391 people, consisting of 120,891 men and 77,562 women. And from this working population is mostly employed in agriculture (40,68%) followed by the service sector amounted to (12,48%) and the manufacture sector (7,89%).

Gambar 3.1 Luas Daerah menurut Kecamatan (%), 2021
Figures 3.1 Area of Subdistrict (%), 2021



Sumber/Source : BPS, Proyeksi Penduduk Indonesia 2015–2045/BPS-Statistics Indonesia, Indonesia Population Projection 2015–2045

**3.1 PENDUDUK
POPULATION**

Tabel 3.1.1 Penduduk, Laju Pertumbuhan Penduduk, Distribusi Persentase Penduduk, Kepadatan Penduduk, Rasio Jenis Kelamin Penduduk Menurut Kecamatan di Kabupaten Landak, 2021
Population, Population Growth Rate, Percentage Distribution of Population, Population Density, and Population Sex Ratio by Subdistrict in Landak Regency, 2021

| Kecamatan Subdistrict | Penduduk (ribu) Population (thousand) | Laju Pertumbuhan Penduduk per Tahun 2020–2021 Annual Population Growth Rate (%) 2020–2021 |
|--------------------------|--|--|
| (1) | (2) | (3) |
| 1. Sebangki | 19 754 | 1,17 |
| 2. Ngabang | 78 840 | 1,17 |
| 3. Jelimpo | 28 519 | 1,17 |
| 4. Sengah Temila | 64 346 | 1,17 |
| 5. Mandor | 33 746 | 1,17 |
| 6. Menjalin | 22.063 | 1,17 |
| 7. Mempawah Hulu | 40 482 | 1,17 |
| 8. Sompak | 16 103 | 1,17 |
| 9. Menyuke | 30 496 | 1,17 |
| 10. Banyuke Hulu | 13 789 | 1,17 |
| 11. Meranti | 10 686 | 1,17 |
| 12. Kuala Behe | 16 856 | 1,17 |
| 13. Air Besar | 25 423 | 1,17 |
| Kabupaten Landak | 401 103 | 1,17 |

Catatan/Note: Data dari Hasil Sensus Penduduk 2020/Data from the result of 2020 Indonesia Population Census
Sumber/Source: Badan Pusat Statistik / BPS-Statistics Indonesia

Lanjutan Tabel/Continued Table 3.1.1

| Kecamatan Subdistrict | Persentase Penduduk Percentage of Total Population | Kepadatan Penduduk per km ² Population Density per sq.km |
|--------------------------|---|--|
| (1) | (4) | (5) |
| 1. Sebangki | 4,92 | 22,31 |
| 2. Ngabang | 19,66 | 68,67 |
| 3. Jelimpo | 7,11 | 33,60 |
| 4. Sengah Temila | 16,04 | 32,78 |
| 5. Mandor | 8,41 | 74,15 |
| 6. Menjalin | 5,50 | 68,33 |
| 7. Mempawah Hulu | 10,09 | 81,56 |
| 8. Sompak | 4,01 | 73,28 |
| 9. Menyuke | 7,60 | 51,33 |
| 10. Banyuke Hulu | 3,44 | 50,36 |
| 11. Meranti | 2,66 | 28,70 |
| 12. Kuala Behe | 4,20 | 17,41 |
| 13. Air Besar | 6,34 | 18,68 |
| Kabupaten Landak | 100,00 | 47,78 |

Lanjutan Tabel/*Continued Table* 3.1.1

| Kecamatan <i>Subdistrict</i> | Rasio Jenis Kelamin Penduduk <i>Population Sex Ratio</i> |
|---------------------------------|---|
| (1) | (6) |
| 1. Sebangki | 106,7 |
| 2. Ngabang | 107,4 |
| 3. Jelimpo | 110,0 |
| 4. Sengah Temila | 109,7 |
| 5. Mandor | 105,7 |
| 6. Menjalin | 107,6 |
| 7. Mempawah Hulu | 112,7 |
| 8. Sompak | 111,2 |
| 9. Menyuke | 111,6 |
| 10. Banyuke Hulu | 113,3 |
| 11. Meranti | 113,3 |
| 12. Kuala Behe | 112,8 |
| 13. Air Besar | 114,6 |
| Kabupaten Landak | 110,5 |

Catatan/*Note*: Data dari Hasil Sensus Penduduk 2020/*Data from the result of 2020 Indonesia Population Census*

Sumber/*Source*: Badan Pusat Statistik / *BPS-Statistics Indonesia*

Tabel 3.1.2 **Penduduk Menurut Kecamatan dan Jenis Kelamin di Kabupaten Landak, 2021**
Table *Population by District and Gender in Landak Regency, 2021*

| Kecamatan Subdistrict | Laki-Laki Male | Perempuan Female | Jumlah Total |
|--------------------------|-------------------|---------------------|-----------------|
| (1) | (2) | (3) | (4) |
| 1. Sebangki | 10 198 | 9 556 | 19 754 |
| 2. Ngabang | 40 833 | 38 007 | 78 840 |
| 3. Jelimpo | 14 940 | 13 579 | 28 519 |
| 4. Sengah Temila | 33 666 | 30 680 | 64 346 |
| 5. Mandor | 17 339 | 16 407 | 33 746 |
| 6. Menjalin | 11 433 | 10 630 | 22 063 |
| 7. Mempawah Hulu | 21 453 | 19 029 | 40 482 |
| 8. Sompak | 8 478 | 7 625 | 16 103 |
| 9. Menyuke | 16 086 | 14 410 | 30 496 |
| 10. Banyuke Hulu | 7 323 | 6 466 | 13 789 |
| 11. Meranti | 5 677 | 5 009 | 10 686 |
| 12. Kuala Behe | 8 934 | 7 922 | 16 856 |
| 13. Air Besar | 13 579 | 11 844 | 25 423 |
| Kabupaten Landak | 209 939 | 191 164 | 401 103 |

Catatan/Note: Data dari Hasil Sensus Penduduk 2020/Data from the result of 2020 Indonesia Population Census

Sumber/Source: Badan Pusat Statistik / BPS-Statistics Indonesia

Tabel
Table 3.1.3

Penduduk Laki-Laki dan Perempuan Menurut Kelompok Umur di Kabupaten Landak, 2021
Population of Male and Female by Age Group in Landak Regency, 2021

| Kelompok Umur Age Groups | Laki-Laki Male | Perempuan Female | Jumlah Total |
|-----------------------------|-------------------|---------------------|-----------------|
| (1) | (2) | (3) | (4) |
| 0-4 | 18 502 | 17 567 | 36 069 |
| 5-9 | 18 116 | 17 168 | 35 284 |
| 10-14 | 17 826 | 16 710 | 34 536 |
| 15-19 | 18 749 | 17 489 | 36 238 |
| 20-24 | 19 901 | 17 692 | 37 593 |
| 25-29 | 19 149 | 17 151 | 36 300 |
| 30-34 | 19 033 | 16 526 | 35 559 |
| 35-39 | 16 536 | 14 057 | 30 593 |
| 40-44 | 14 672 | 12 762 | 27 434 |
| 45-49 | 12 609 | 11 170 | 23 779 |
| 50-54 | 10 491 | 9 359 | 19 850 |
| 55-59 | 8 309 | 7 858 | 16 167 |
| 60-64 | 6 673 | 6 292 | 12 965 |
| 65-69 | 4 401 | 4 240 | 8 641 |
| 70-74 | 2 469 | 2 614 | 5 083 |
| 75+ | 2 504 | 2 509 | 5 013 |
| Kabupaten Landak | 209 939 | 191 164 | 401 108 |

Catatan/Note: Data dari Hasil Sensus Penduduk 2020/Data from the result of 2020 Indonesia Population Census

Sumber/Source: Badan Pusat Statistik / BPS-Statistics Indonesia

Tabel
Table 3.1.4**Persentase Penduduk Usia 10 Tahun Keatas Menurut Status Perkawinan dan Jenis Kelamin di Kabupaten Landak, 2021**
Percentage Of Population Aged Over 10 Years by Marital Status and Gender in Landak Regency, 2021

| Status Perkawinan <i>Marrital Status</i> | Laki-laki <i>Male</i> | Perempuan <i>Female</i> | Laki-laki / Male + Perempuan / Female |
|---|---------------------------------|-----------------------------------|--|
| (1) | (2) | (3) | (4) |
| Belum Kawin / <i>Not Yet Married</i> | 39,01 | 29,35 | 34,36 |
| Kawin / <i>Married</i> | 57,17 | 61,26 | 59,14 |
| Cerai Hidup / <i>Life Divorced</i> | 0,46 | 1,42 | 0,92 |
| Cerai Mati / <i>Dead Divorced</i> | 3,35 | 7,98 | 5,58 |
| Kabupaten Landak | 100 | 100 | 100 |

Sumber/Source: BPS, Survei Sosial Ekonomi Nasional (Susenas) Maret/BPS-Statistics Indonesia, National Socioeconomic Survey March

Tabel
Table 3.1.5

Persentase Penduduk Menurut Hubungan Dengan Kepala Rumah Tangga dan Jenis Kelamin di Kabupaten Landak, 2021

Percentage of Population by Relationship With the Head of Household and Gender in Landak Regency, 2021

| Hubungan dengan KRT <i>Relationship With the Head of Household</i> | Laki-laki <i>Male</i> | Perempuan <i>Female</i> | Laki-laki / Male + Perempuan / Female |
|--|---------------------------------|-----------------------------------|--|
| (1) | (2) | (3) | (4) |
| Kepala Rumah Tangga / <i>Head of Household</i> | 22,03 | 2,23 | 24,26 |
| Istri/suami / <i>Wife/Husband</i> | 0,03 | 20,09 | 20,12 |
| Anak Kandung / Tiri | 23,49 | 18,87 | 42,36 |
| Anak Angkat | 0,34 | 0,14 | 0,48 |
| Menantu/ <i>Law</i> | 1,17 | 1,77 | 2,94 |
| Cucu / <i>Grandchild</i> | 2,18 | 2,23 | 4,40 |
| Orang Tua / <i>Mertua</i> | 1,18 | 2,22 | 3,40 |
| Pembantu/ <i>Sopir</i> | 0 | 0 | 0 |
| Lainnya / <i>Others</i> | 1,19 | 0,85 | 2,05 |
| Kabupaten Landak | 51,61 | 48,39 | 100 |

Sumber/*Source*: BPS, Survei Sosial Ekonomi Nasional (Susenas) Maret/BPS-*Statistics Indonesia, National Socioeconomic Survey March*

Tabel
Table 3.1.6

**Jumlah Penduduk Wajib Kartu Tanda Penduduk (KTP)
Dan Realisasi Pemberian Kartu Tanda Penduduk (KTP)
Menurut Kecamatan di Kabupaten Landak, 2021
Number of Residence ID Card Obligatory and Issued
Realization by District In Landak regency, 2021**

| Kecamatan Subdistrict | Wajib KTP Elektronik Electronic ID Card Obligatory | Kepemilikan KTP Elektronik Electronic ID Card Owning |
|--------------------------|---|---|
| (1) | (2) | (3) |
| 1. Sebangki | 13 727 | 9 193 |
| 2. Ngabang | 53 783 | 40 705 |
| 3. Jelimpo | 20 265 | 14 456 |
| 4. Sengah Temila | 46 658 | 32 092 |
| 5. Mandor | 24 001 | 16 085 |
| 6. Menjalin | 15 789 | 10 652 |
| 7. Mempawah Hulu | 28 467 | 19 489 |
| 8. Sompak | 11 649 | 8 034 |
| 9. Menyuke | 22 523 | 15 708 |
| 10. Banyuke Hulu | 9 674 | 6 287 |
| 11. Meranti | 7 309 | 4 790 |
| 12. Kuala Behe | 11 790 | 8 365 |
| 13. Air Besar | 17 867 | 11 921 |
| Kabupaten Landak | 2021 | 283 502 |
| | 2020 | 284 792 |
| | 2019 | 279 974 |
| | | 197 777 |
| | | 102 035 |
| | | 103 911 |

Sumber/Source: Dinas Kependudukan dan Pencatatan Sipil Kabupaten Landak/Population and Civil Registration Agency of Landak Regency

Tabel
Table 3.1.7

Jumlah Kepala Rumah Tangga dan kepemilikan Kartu Keluarga Menurut Kecamatan di Kabupaten Landak, 2021
Number of Family Card and Family Card Owning by District in Landak Regency, 2021

| Kecamatan Subdistrict | Jumlah Kepala Keluarga Family Card | Kepemilikan Kartu Keluarga Family Card Owning |
|--|---|--|
| (1) | (2) | (3) |
| 1. Sebangki | 5 119 | 5 079 |
| 2. Ngabang | 22 463 | 22 344 |
| 3. Jelimpo | 8 017 | 7 974 |
| 4. Sengah Temila | 17 858 | 17 731 |
| 5. Mandor | 9 628 | 9 561 |
| 6. Menjalin | 6 005 | 5 903 |
| 7. Mempawah Hulu | 10 485 | 10 241 |
| 8. Sompak | 4 441 | 4 394 |
| 9. Menyuke | 8 158 | 8 069 |
| 10. Banyuke Hulu | 3 555 | 3 514 |
| 11. Meranti | 2 743 | 2 720 |
| 12. Kuala Behe | 4 814 | 4 794 |
| 13. Air Besar | 6 986 | 6 939 |
| Kabupaten Landak | 110 272 | 109 939 |
| 2021 | 108 560 | 108 452 |
| 2020 | 104 390 | 103 221 |
| 2019 | | |

Sumber/Source: Dinas Kependudukan dan Pencatatan Sipil Kabupaten Landak/Population and Civil Registration Agency of Landak Regency

3.2 KETENAGAKERJAAN EMPLOYMENT

Tabel 3.2.1 Jumlah Penduduk Berumur 15 Tahun Keatas Menurut Jenis Kegiatan Selama Seminggu yang Lalu dan Jenis Kelamin di Kabupaten Landak, 2021
Population Aged 15 Years and Over by Type of Activity During The Previous Week and Sex in Landak Regency, 2021

| Kegiatan Utama <i>Main Activity</i> | Jenis Kelamin/Sex | | |
|--|--------------------------|----------------------------|---|
| | Laki-Laki <i>Male</i> | Perempuan <i>Female</i> | Laki-Laki+ Perempuan <i>Male+Female</i> |
| (1) | (2) | (3) | (4) |
| I. Angkatan Kerja/<i>Economically Active</i> | 120 829 | 77 562 | 198 391 |
| 1. Bekerja/ <i>Working</i> | 117 224 | 74 780 | 192 004 |
| 2. Pengangguran Terbuka/ <i>Unemployment</i> | 3 605 | 2 782 | 6 387 |
| II. Bukan Angkatan Kerja/<i>Not Economically Active</i> | 26 834 | 57 430 | 84 264 |
| 1. Sekolah/ <i>Attending School</i> | 11 561 | 94 384 | 21 059 |
| 2. Mengurus Rumah Tangga/ <i>Housekeeping</i> | 5 222 | 40 137 | 45 359 |
| 3. Lainnya/ <i>Others</i> | 10 051 | 7 795 | 17 846 |
| Jumlah/<i>Total</i> | 147 663 | 134 992 | 282 655 |

Catatan/*Note*:

Sumber/*Source*: BPS, Survei Angkatan Kerja Nasional (Sakernas) Agustus/BPS-Statistics Indonesia, August National Labor Force Survey

Tabel 3.2.2
Table

Penduduk Berumur 15 Tahun ke Atas Menurut Pendidikan Tertinggi yang Ditamatkan dan Jenis Kegiatan Selama Seminggu yang Lalu di Kabupaten Landak, 2021
Population 15 Years of Age and Over by Educational Attainment and Type of Activity During the Previous Week in Landak Regency, 2021

| Pendidikan Tertinggi yang Ditamatkan ¹ <i>Educational Attainment¹</i> | Angkatan Kerja/ <i>Economically Active</i> | | | Persentase Bekerja terhadap Angkatan Kerja <i>Percentage of Working to Economically Active</i> |
|--|--|--|--|---|
| | Bekerja <i>Working</i> | Pengangguran ² <i>Unemployment²</i> | Jumlah Angkatan Kerja <i>Total of Economically Active</i> | |
| (1) | (2) | (3) | (4) | (5) |
| 0 | 81 630 | 654 | 82 248 | 99,20 |
| 1 | 37 323 | 371 | 37 694 | 99,02 |
| 2 | 55 059 | 4 279 | 59 338 | 92,79 |
| 3 | 17 992 | 1 083 | 19 075 | 94,32 |
| Jumlah/Total | 192 004 | 6 378 | 198 391 | 96,78 |

Lanjutan Tabel/*Continued Table 3.2.2*

| Pendidikan Tertinggi yang Ditamatkan ¹ <i>Educational Attainment¹</i> | Bukan Angkatan Kerja <i>Not Economically Active</i> | Jumlah Total | Persentase Angkatan Kerja terhadap Penduduk Usia Kerja <i>Percentage of Economically Active to Working Age Population</i> |
|--|--|----------------|--|
| (1) | (6) | (7) | (8) |
| 0 | 33 745 | 116 029 | 70,92 |
| 1 | 28 245 | 65 939 | 57,16 |
| 2 | 19 455 | 78 739 | 75,31 |
| 3 | 2 819 | 21 894 | 87,12 |
| Jumlah/Total | 84 264 | 282 655 | 70,19 |

Catatan/Note: ¹ 0. ≤ Sekolah Dasar (SD)/≤ *Primary School*
 1. Sekolah Menengah Pertama/*Junior High School*
 2. Sekolah Menengah Atas/*Senior High School*
 3. Perguruan Tinggi/*Collage*
² 1. Mencari pekerjaan/*Looking for work*
 2. Mempersiapkan usaha/*Establishing a new business/firm*
 3. Merasa tidak mungkin mendapat pekerjaan/*Feeling hopeless in looking for work (discouraged job seekers)*
 4. Sudah punya pekerjaan tetapi belum mulai bekerja/*Having job already but not starting to work yet*

Sumber/Source: BPS, Survei Angkatan Kerja Nasional (Sakernas) Agustus/BPS-Statistics Indonesia, August National Labor Force Survey

Tabel
Table 3.2.3

Penduduk Berumur 15 Tahun Ke Atas yang Bekerja Selama Seminggu yang Lalu Menurut Status Pekerjaan Utama dan Jenis Kelamin di Kabupaten Landak, 2021
Population 15 Years of Age and Over who Worked During The Previous Week by Main Employment Status and Sex in Landak Regency, 2021

| Status Pekerjaan Utama <i>Main Employment Status</i> | Laki-Laki <i>Male</i> | Perempuan <i>Female</i> | Jumlah <i>Total</i> |
|--|--------------------------|----------------------------|------------------------|
| (1) | (2) | (3) | (4) |
| Berusaha sendiri <i>Own account worker</i> | 17 151 | 10 467 | 27 618 |
| Berusaha dibantu buruh tidak tetap/buruh tidak dibayar <i>Employer assisted by temporary worker/unpaid worker</i> | 28 966 | 10 638 | 39 604 |
| Berusaha dibantu buruh tetap/buruh dibayar <i>Employer assisted by permanent worker/paid worker</i> | 1 999 | 0 | 1 999 |
| Buruh/Karyawan/Pegawai/ <i>Employee</i> | 43 229 | 14 317 | 57 546 |
| Pekerja bebas <i>Casual worker</i> | 13 962 | 3 957 | 17 919 |
| Pekerja keluarga/tak dibayar <i>Family worker/unpaid worker</i> | 11 917 | 35 401 | 47 318 |
| Jumlah/Total | 117 224 | 74 780 | 192 004 |

Catatan/Note: ...

Sumber/Source: BPS, Survei Angkatan Kerja Nasional (Sakernas) Agustus/BPS-Statistics Indonesia, August National Labor Force Survey

Tabel
Table 3.2.4**Persentase Penduduk Berumur 15 Tahun Ke Atas yang Bekerja Selama Seminggu yang Lalu Menurut Lapangan Pekerjaan Utama dan Jenis Kelamin di Kabupaten Landak, 2021*****Percentage Population 15 Years of Age and Over who Worked During The Previous Week by Main Industry and Gender in Landak Regency, 2021***

| Lapangan Pekerjaan Utama <i>Main Industry</i> | Laki-Laki <i>Male</i> | Perempuan <i>Female</i> | Jumlah <i>Total</i> |
|--|--------------------------|----------------------------|------------------------|
| (1) | (2) | (3) | (4) |
| <i>Agriculture (A)</i> | 40,68 | 26,48 | 67,16 |
| <i>Manufacture (M)</i> | 7,89 | 0,77 | 8,66 |
| <i>Service (S)</i> | 12,48 | 11,70 | 24,18 |
| Jumlah/Total | 61,05 | 39,95 | 100 |

Sumber/Source: BPS, Survei Angkatan Kerja Nasional (Sakernas) Agustus/BPS-Statistics Indonesia, August National Labor Force Survey

Tabel
Table 3.2.5

Penduduk Yang Mencari Pekerjaan¹ Menurut Pendidikan Yang Ditamatkan Di Kabupaten Landak, 2021
Population Who Looking for Work by Educational Attainment in Landak Regency 2021

| Pendidikan Yang Ditamatkan <i>Education Attained</i> | Laki-Laki <i>Male</i> | Perempuan <i>Female</i> | Jumlah <i>Total</i> |
|--|---------------------------------|-----------------------------------|-------------------------------|
| (1) | (2) | (3) | (4) |
| 1. Tidak tamat SD / <i>not an Elementary School</i> | 1 | - | 1 |
| 2. SD / <i>Elementary School</i> | 6 | 2 | 8 |
| 3. SMP / <i>Junior High School</i> | 16 | 6 | 22 |
| 4. SMA / <i>Senior High School</i> | 512 | 289 | 801 |
| 5. DI/DII | 20 | 11 | 31 |
| 6. D-III | 22 | 14 | 36 |
| 7. S-1 | 102 | 76 | 178 |
| 8. S-2 | - | - | - |
| Kabupaten Landak 2021 | 679 | 398 | 1 077 |
| 2020 | 299 | 206 | 505 |

Catatan/Note: ¹ Berdasarkan penduduk yang mendaftar AK1 (Kartu Kuning)

Sumber/Source: Dinas Penanaman Modal, Pelayanan Terpadu Satu Pintu, dan Tenaga Kerja Kab. Landak

Tabel 3.2.6 Keadaan Pencari Kerja¹ di Kabupaten Landak, 2021
Table Job Situation in Landak Regency, 2021

| Bulan Month | Belum Ditempatkan ² / Has Not Been Placed | Terdaftar ¹ Registered | Dikirim ke Pengusaha ¹ / Send to Entrepreneur | Sudah Ditempatkan ³ Was Placed |
|------------------------------|---|--------------------------------------|---|---|
| (1) | (2) | (3) | (4) | (5) |
| Januari / January | 399 | 399 | ... | ... |
| Pebruari / February | 99 | 99 | ... | ... |
| Maret / March | 36 | 36 | ... | ... |
| April / April | 54 | 54 | ... | ... |
| Mei / May | 55 | 55 | ... | ... |
| Juni / June | 117 | 117 | ... | ... |
| Juli / July | 100 | 100 | ... | 1 |
| Agustus / August | 80 | 80 | ... | ... |
| September / September | 25 | 25 | ... | ... |
| Oktober / October | 17 | 17 | ... | ... |
| November / November | 19 | 19 | ... | ... |
| Desember / December | 76 | 76 | ... | 7 |
| Kabupaten Landak 2021 | 1 077 | 1 077 | ... | 8 |
| 2020 | 505 | 505 | ... | 2 |
| 2019 | 1 084 | 1 084 | ... | ... |

Catatan/Note: ¹ Berdasarkan penduduk yang mendaftar AK1 (Kartu Kuning)

² Belum Ditempatkan termasuk pendaftar AK1 yang belum lapor kembali ke Dinas PMPTSPNAKER

³ Sudah Ditempatkan merupakan pendaftar AK1 yang sudah lapor kembali ke Dinas PMPTSPNAKER

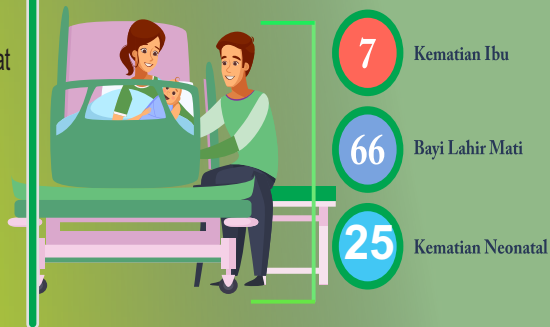
Sumber/Source: Dinas Penanaman Modal, Pelayanan Terpadu Satu Pintu, dan Tenaga Kerja Kab. Landak



10 Besar Penyakit di Kabupaten Landak Berdasarkan Data Kunjungan ke Puskesmas, 2021

1. Infeksi Saluran Pernapasan (ISPA)
2. Hipertensi
3. Penyakit Pada Sistem Otot dan Jaringan Pengikat
4. Penyakit Kulit Alergi
5. Disepsia
6. Gastritis
7. Diare
8. Penyakit Kulit Infeksi
9. Mialgia
10. Penyakit Kulit Karena Jamur

Profil Kelahiran Bayi pada Puskesmas di Kabupaten Landak 2021



Bayi Lahir Hidup **5 859** **66** Bayi Lahir Mati

PENJELASAN TEKNIS

TECHNICAL NOTES

1. **Tidak/Belum Pernah Sekolah** adalah mereka yang tidak pernah atau belum pernah terdaftar dan tidak pernah atau belum pernah aktif mengikuti pendidikan di suatu jenjang pendidikan formal. Termasuk juga yang tamat/belum tamat taman kanak-kanak tetapi tidak melanjutkan ke sekolah datar.
 2. **Masih Bersekolah** adalah mereka yang terdaftar dan aktif mengikuti pendidikan formal dan nonformal (Paket A, B, atau C), baik pendidikan dasar, menengah maupun pendidikan tinggi. Bagi mahasiswa yang sedang cuti dianggap masih bersekolah.
 3. **Tidak Bersekolah Lagi** adalah mereka yang pernah terdaftar dan aktif mengikuti pendidikan di suatu jenjang pendidikan formal maupun nonformal (Paket A, B, atau C), tetapi pada saat pencacahan tidak lagi terdaftar dan tidak aktif mengikuti pendidikan.
 4. **Jalur Pendidikan** di Indonesia terdiri atas 1) pendidikan formal, 2) pendidikan nonformal, dan 3) pendidikan informal yang ketiganya dapat saling melengkapi dan memperkaya (Undang-Undang No. 20 Tahun 2013 tentang Sistem Pendidikan Nasional).
 5. **Jenjang Pendidikan Formal** terdiri atas pendidikan dasar,
1. **Not/Never Attending School** is someone who has never attended of never been registered in a formal education, such as primary, secondary, and tertiary education. Those who just completed kindergarten are considered as never attended school.
 2. **Attending School** is someone who is currently attending primary, secondary, or tertiary education, including package A, package B, or package C. College student who postpones his/her study is considered as attending school.
 3. **Not Attending School Anymore** is someone who had enrolled and participated in formal and non-formal education in the past including package A, package B, or package C, but currently does not attend school.
 4. **The Education System** in Indonesia consists of 1).a formal education, 2) non-formal education, and 3) informal education that all three can be complementary and enriching (Law No. 20 Year 2013 about The National Education System).
 5. **The Formal Education Level** consists of primary education,

pendidikan menengah, dan pendidikan tinggi. Jenis pendidikan yang diajarkan ialah pendidikan umum, kejuruan, akademik, profesi, vokasi, keagamaan, dan khusus.

A. Pendidikan Dasar berbentuk Sekolah Dasar (SD) dan Madrasah Ibtidaiyah (MI) atau bentuk lain yang sederajat serta Sekolah Menengah Pertama (SMP) dan Madrasah Tsanawiyah (MTs), atau bentuk lain yang sederajat.

B. Pendidikan Menengah berbentuk Sekolah Menengah Atas (SMA), Madrasah Aliyah (MA), Sekolah Menengah Kejuruan (SMK), dan Madrasah Aliyah Kejuruan (MAK), atau bentuk lain yang sederajat.

C. Pendidikan Tinggi merupakan jenjang pendidikan setelah pendidikan menengah yang mencakup program pendidikan diploma, sarjana, magister, spesialis, dan doktor yang diselenggarakan perguruan tinggi. Perguruan tinggi dapat berbentuk akademi, politeknik, sekolah tinggi, institut, atau universitas.

6. **Rumah Sakit** adalah tempat pemeriksaan dan perawatan kesehatan, biasanya berada di bawah pengawasan dokter/tenaga medis, yang melayani penderita yang sakit untuk berobat rawat jalan atau rawat inap.

7. **Puskesmas** (Pusat Kesehatan

secondary education, and high education. Kind of education that taught consists of general education, vocational, academic, professional, religious, and specific education.

A. The Primary Education consists of Elementary School and Islamic Elementary School or other equivalent forms and Junior High School and MTs, or other equivalent forms.

B. The Secondary Education consists of the Senior High School, MA, Vocational School, and Vocational Madrasah Aliyah, or other equivalent forms.

C. The High Education consists of the education level after the secondary education that consists of diplomas, bachelor, master, specialist, and doctoral degrees that are held by the college. The colleges can be academy, polytechnic, high school, institute, or university. academy, polytechnic, high school, institute, or university.

6. **Hospital** is a place for health check, usually controlled/supervised by doctors/medical personnel to serve the ill patients to get outpatient or inpatient treatment services.

7. **Public Health Center** is technical.

Masyarakat) adalah unit pelaksana teknik dinas kesehatan Kabupaten Landak yang mempunyai fungsi utama sebagai penyelenggara pelayanan kesehatan tingkat pertama. Wilayah kerja puskesmas maksimal adalah satu kecamatan dan untuk dapat menjangkau wilayah kerjanya, puskesmas mempunyai jaringan pelayanan yang meliputi Unit Puskesmas Pembantu (Pustu), Unit Puskesmas Keliling (Puskel), dan unit bidan desa/komunitas (Peraturan Menteri Kesehatan RI No. 75 Tahun 2014 Tentang Pusat Kesehatan Masyarakat).

8. **Apotek** adalah suatu tempat tertentu yang digunakan untuk melakukan pekerjaan kefarmasian, dan penyaluran/penjualan obat atau bahan farmasi dan perbekalan kesehatan lainnya kepada masyarakat yang dikelola oleh tenaga apoteker (Peraturan Menteri Kesehatan RI No. 1332 Tahun 2002 Tentang Perubahan Atas Peraturan Menteri Kesehatan RI No. 922/MENKES/PER/X/1993 Tentang Ketentuan dan Tata Cara Pemberian Izin Apotek).
9. **Peristiwa Tindak Pidana yang Dilaporkan** ialah setiap peristiwa yang diterima kepolisian dari laporan masyarakat, atau peristiwa dimana pelakunya tertangkap tangan oleh kepolisian.

imple- mentation unit of regency health department that have the primary function as a first-level health care providers. The working area standard of public health center is one district and to reach their working areas, public health centers have a service network covering subsidiary of public health center, mobile public health center units, and midwife units (Regulation of the Minister of Health of Indonesia Number 75 Year 2014 about public Health Center).

8. **Pharmacy** is a specific place that is used for pharmaceutical jobs, and distribution/sale of drugs/ pharmaceuticals and other medical supplies to people that are administered by trained pharmacist (Regulation of the Minister of Health of Indonesia Number 1332 Year 2002 about the Changes of Regulation of the Minister of Health of Indonesia Number 922/MENKES/PER/X/1993 about Pro- vision and Procedures for Administration of Licensed Pharmacies).
9. **Reported Crime** incidence includes all criminal cases reported and received by police office, and all crimes caught by police.

ULASAN**Pendidikan**

Berbagai upaya pemerintah maupun pihak swasta di bidang pendidikan adalah menyediakan berbagai sarana fisik dan pengadaan tenaga guru, hal ini dilaksanakan guna mencapai tahap mencerdaskan kehidupan bangsa.

Data pendidikan ini meliputi data sekolah di bawah Kementerian Pendidikan dan Kebudayaan. Jumlah sekolah di bawah Kementerian Pendidikan dan Kebudayaan tahun 2020 meliputi TK negeri 6 buah, TK swasta sebanyak 20 buah, SD Negeri sebanyak 427 buah, SD swasta sebanyak 19 buah, SMP Negeri sebanyak 70 buah, SMP swasta sebanyak 37 buah. Selain itu terdapat 23 buah SMA Negeri dan 22 buah SMA Swasta.

Kesehatan dan KB

Salah satu kebijaksanaan pemerintah di bidang kesehatan adalah dengan menyediakan tenaga kesehatan dalam upaya untuk meningkatkan derajat kesehatan masyarakat. Usaha ini ditujukan untuk memperbaiki kesejahteraan rakyat sekaligus dalam rangka pembinaan dan peningkatan mutu fisik sumber daya manusia. Rumah sakit merupakan salah satu prasarana kesehatan yang paling vital yang harus dimiliki oleh suatu daerah sebagai pusat pelayanan kesehatan bagi masyarakat.

DESCRIPTION**Education**

Various government and private sector efforts in the field of education is to provide a variety of physical facilities and procurement of teachers, this implemented in order to achieve the stage of intellectual life of the nation.

Educational data includes data about the school under the Ministry of Educations and Culture. Number of schools under Ministry of Educations and Culture in 2020 there were 6 State Kindergartens, 20 Private Kindergartens, 427 State Elementary School, 19 Private Elementary School, 70 State Junior High School, 37 Private Junior High School. In addition, there were 23 State Senior High School, and 22 Private Senior High School.

Health and Family Planning

One of the government policy in the health sector is to provide health workers in an effort to improve community health status. This effort is intended to improve the welfare of people at once in order to develop and improve the physical quality of human resources. Hospital is one of the most vital health infrsstructure that must be owned by a region as a center for community health services

Berdasarkan data dari Dinas Kesehatan Kabupaten Landak pada tahun 2021 Kabupaten Landak sudah memiliki Rumah Sakit Umum, sedangkan Puskesmas yang ada meliputi 16 buah Puskesmas, klinik ada 18, Posyandu ada 609, dan terdapat 128 Polindes.

Agama dan Sosial Lainnya

Sebagai negara yang berdasarkan Pancasila dan UUD 1945, negara Indonesia menjamin kehidupan beragama dan senantiasa mengembangkan kerukunan hidup antar pemeluk agama.

Kehidupan beragama diarahkan kepada peningkatan akhlak dan ketakwaan kepada Tuhan Yang Maha Esa membangun masyarakat yang religius dan sekaligus mengatasi berbagai masalah sosial budaya.

Prasarana ibadah di Kabupaten Landak di tahun 2021 antara lain masjid 134 buah, surau 68 buah, gereja Protestan 1009 buah, gereja Katolik 551 buah, Kapel 70 buah dan Vihara 12 buah.

Kemiskinan

Pada tahun 2021, jumlah penduduk miskin (penduduk dengan pengeluaran per kapita per bulan di bawah Garis Kemiskinan) di Kabupaten Landak mencapai 42,01 ribu jiwa (10,99 persen), berkurang sebesar 0,13ribu jiwa dibandingkan dengan 2020 yang sebesar 42,36 ribu jiwa.

Based on data from the Landak Regency Health Office in 2021, Landak Regency already has a General Hospital, while the health centers include 16 public health centers, 18 complete medical clinics, 606 Integrated Service Posts and 128 Village Maternity Cottage.

Religion and Other Social Affairs

As a state based on Pancasila and UUD 1945 Constitution, the Indonesian state guarantees religious life and continues to develop harmony between religious ad-herents.

Religious life is directed to aimed improve-ment of religious life character and devotion to God Almighty to build a religious commu-nity and at the same time overcome the cultural and social problems.

Infrastructure of worship in Landak Regency in 2021 include 134 mosques, 68 surau, 1009 Protestant churches, 551 Catholic churches, Capel 70 and 12 Vihara.

Poverty

In 2021, the number of poor people (population with per capita expenditure per month below the Poverty Line) in Landak Regency reached 42,01thousand people (10,99 percent), a decrease of 0.13 thousand people compared to the conditions in 2020 which amounting to 42.36 thousand people

Kriminalitas

Indikator keamanan dapat dilihat dari statistik kriminal yang perlu diamati dari waktu ke waktu, karena semakin tinggi frekuensi tindak kriminal akan merupakan ancaman serius terhadap kondisi keamanan dan ketertiban.

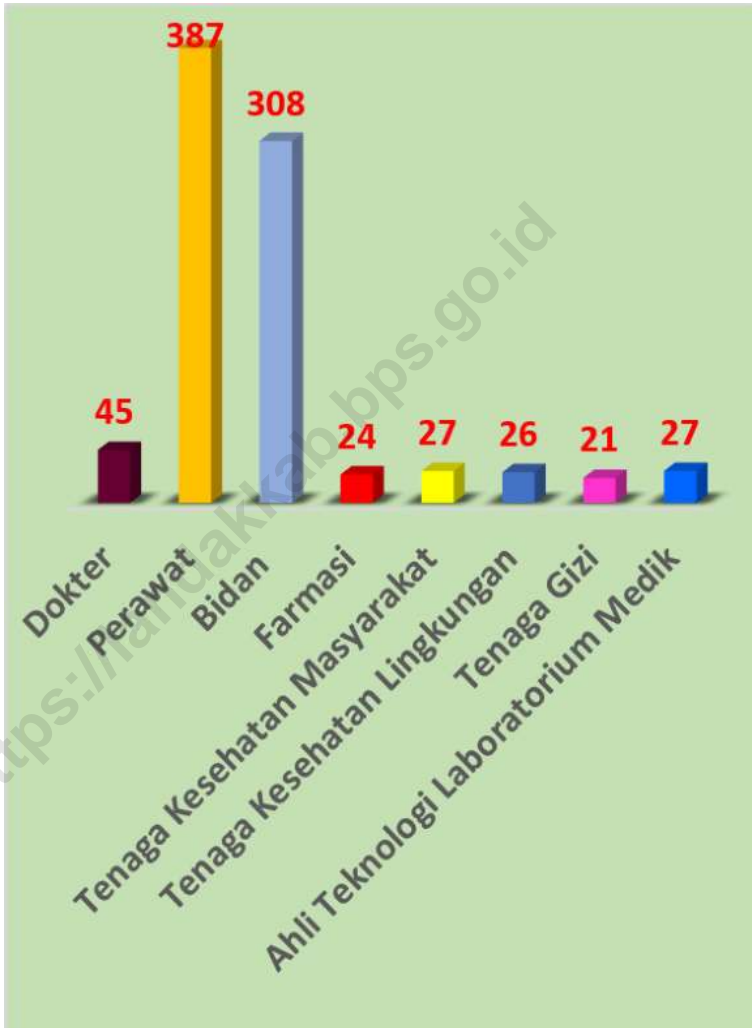
Pada tahun 2021 di Kabupaten Landak terdapat 189 kasus kejahatan kriminal. Adapun kasus yang terbanyak terjadi pada bulan Oktober dengan 24 kasus.

Criminality

Security indicators can be seen from the criminal statistics that observed from time to time, because the higher frequency of criminal acts would constitute a serious threat to security and order conditions.

At 2021 in Landak Regency there were 189 cases of crime. The majority of cases occurred in October and November with 24 cases.

Gambar 4.1 Jumlah Tenaga Kesehatan Kabupaten Landak, 2021
Figures 4.1 Number of Medical Personnel of Landak Regency, 2021



Sumber/Source: Dinas Kesehatan Kabupaten Landak/ Health Agency of Landak Regency

4.1 PENDIDIKAN EDUCATION

Tabel 4.1.1 Jumlah Sekolah, Guru, dan Murid Taman Kanak-Kanak dan Pendidikan Anak Usia Dini (TK dan Paud) di Bawah Kementerian Pendidikan dan Kebudayaan Menurut Kecamatan di Kabupaten Landak, 2020/2021 dan 2021/2022
Number of Schools, Teachers, and Pupils in Kindergarten Under The Ministry of Education and Culture by Subdistrict in Landak Regency, 2020/2021 and 2021/2022

| Kecamatan Subdistrict | Sekolah/Schools | | | | | |
|--------------------------|-----------------|-----------|----------------|------------|--------------|------------|
| | Negeri/Public | | Swasta/Private | | Jumlah/Total | |
| | 2020/2021 | 2021/2022 | 2020/2021 | 2021/2022 | 2020/2021 | 2021/2022 |
| (1) | (2) | (3) | (4) | (5) | (6) | (7) |
| 1. Sebangki | – | -- | – | 7 | – | 7 |
| 2. Ngabang | 3 | 3 | 6 | 40 | 9 | 43 |
| 3. Jelimpo | – | -- | – | 24 | – | 24 |
| 4. Sengah Temila | 1 | 2 | 4 | 34 | 5 | 36 |
| 5. Mandor | 1 | 1 | 4 | 23 | 5 | 24 |
| 6. Menjalin | – | -- | 2 | 16 | 2 | 16 |
| 7. Mempawah Hulu | – | -- | 2 | 30 | 2 | 30 |
| 8. Sompak | – | -- | 1 | 12 | 1 | 12 |
| 9. Menyuke | – | -- | 1 | 18 | 1 | 18 |
| 10. Banyuke Hulu | – | -- | – | 4 | – | 4 |
| 11. Meranti | – | -- | – | 2 | – | 2 |
| 12. Kuala Behe | – | -- | – | 10 | – | 10 |
| 13. Air Besar | 1 | 1 | – | 8 | 1 | 9 |
| Kabupaten Landak | 6 | 7 | 20 | 228 | 26 | 235 |

Lanjutan Tabel/*Continued Table 4.1.1*

| Kecamatan Subdistrict | Guru ¹ /Teachers ¹ | | | | | |
|--------------------------|--|-----------|----------------|------------|--------------|------------|
| | Negeri/Public | | Swasta/Private | | Jumlah/Total | |
| | 2020/2021 | 2021/2022 | 2020/2021 | 2021/2022 | 2020/2021 | 2021/2022 |
| (1) | (8) | (9) | (10) | (11) | (12) | (13) |
| 1. Sebangki | – | – | – | 17 | – | 17 |
| 2. Ngabang | 20 | 17 | 40 | 128 | 60 | 128 |
| 3. Jelimpo | – | – | – | 55 | – | 55 |
| 4. Sengah Temila | 3 | 3 | 14 | 85 | 17 | 85 |
| 5. Mandor | 3 | 3 | 10 | 68 | 13 | 68 |
| 6. Menjalin | – | – | 2 | 46 | 2 | 46 |
| 7. Mempawah Hulu | – | – | 8 | 48 | 8 | 48 |
| 8. Sompak | – | – | 6 | 37 | 6 | 37 |
| 9. Menyuke | – | – | 2 | 41 | 2 | 41 |
| 10. Banyuke Hulu | – | – | – | 12 | – | 12 |
| 11. Meranti | – | – | – | 6 | – | 6 |
| 12. Kuala Behe | – | – | – | 27 | – | 27 |
| 13. Air Besar | 3 | 3 | – | 18 | 3 | 18 |
| Kabupaten Landak | 29 | 26 | 82 | 589 | 111 | 589 |

Lanjutan Tabel/*Continued Table 4.1.1*

| Kecamatan Subdistrict | Murid/Pupils | | | | | |
|--------------------------|---------------|------------|----------------|--------------|--------------|--------------|
| | Negeri/Public | | Swasta/Private | | Jumlah/Total | |
| | 2020/2021 | 2021/2022 | 2020/2021 | 2021/2022 | 2020/2021 | 2021/2022 |
| (1) | (14) | (15) | (16) | (17) | (18) | (19) |
| 1. Sebangki | – | -- | – | 336 | – | 336 |
| 2. Ngabang | 200 | 183 | 370 | 1 141 | 570 | 1 324 |
| 3. Jelimpo | – | -- | – | 561 | – | 561 |
| 4. Sengah Temila | 23 | 46 | 149 | 936 | 172 | 982 |
| 5. Mandor | 50 | 53 | 129 | 717 | 179 | 770 |
| 6. Menjalin | – | -- | 35 | 389 | 35 | 389 |
| 7. Mempawah Hulu | – | -- | 106 | 911 | 106 | 911 |
| 8. Sompak | – | -- | 30 | 373 | 30 | 373 |
| 9. Menyuke | – | -- | 15 | 416 | 15 | 416 |
| 10. Banyuke Hulu | – | -- | – | 145 | – | 145 |
| 11. Meranti | – | -- | – | 42 | – | 42 |
| 12. Kuala Behe | – | -- | – | 251 | – | 251 |
| 13. Air Besar | 23 | 27 | – | 320 | 23 | 347 |
| Kabupaten Landak | 296 | 309 | 843 | 6 538 | 1 130 | 6 847 |

Catatan/Note: ¹ Jumlah guru termasuk kepala sekolah dan guru/*The total of teachers including headmaster and teacher*

Sumber/Source: Kementerian Pendidikan dan Kebudayaan, data semester ganjil 2020/ *Ministry of Educations and Culture, 2020 odd semester data*

Tabel
Table 4.1.2

**Jumlah Sekolah, Guru, dan Murid Raudatul Athfal (RA)
di Bawah Kementerian Agama Menurut Kecamatan di
Kabupaten Landak, 2020/2021 dan 2021/2022**
*Number of Schools, Teachers, and Pupils in Raudatul Athfal
(RA) Under The Ministry of Religious Affairs by Subdistrict in
Landak Regency, 2019/2020 and 2020/2021*

| Kecamatan Subdistrict | Sekolah/Schools | | Guru/Teachers | | Murid/Pupils | |
|--------------------------|-----------------|-----------|---------------|-----------|--------------|------------|
| | 2020/2021 | 2021/2022 | 2020/2021 | 2021/2022 | 2020/2021 | 2021/2022 |
| (1) | (2) | (3) | (4) | (5) | (6) | (7) |
| 1. Sebangki | 11 | 11 | 36 | 50 | 262 | 281 |
| 2. Ngabang | 2 | 3 | 14 | 19 | 86 | 106 |
| 3. Jelimpo | - | - | - | - | - | - |
| 4. Sengah Temila | - | - | - | - | - | - |
| 5. Mandor | 1 | 1 | 3 | 3 | 39 | 25 |
| 6. Menjalin | - | - | - | - | - | - |
| 7. Mempawah Hulu | - | - | - | - | - | - |
| 8. Sompak | - | - | - | - | - | - |
| 9. Menyuke | - | - | - | - | - | - |
| 10. Banyuke Hulu | - | - | - | - | - | - |
| 11. Meranti | - | - | - | - | - | - |
| 12. Kuala Behe | - | - | - | - | - | - |
| 13. Air Besar | - | - | - | - | - | - |
| Kabupaten Landak | 14 | 15 | 53 | 72 | 387 | 412 |

Catatan/Note: Seluruh Raudatul Athfal (RA) berstatus swasta/All Raudatul Athfal (RA) are private
Sumber/Source: KKementerian Agama Kabupaten Landak/ Ministry of Religious Affairs of Landak Regency

Tabel
Table 4.1.3

**Jumlah Sekolah, Guru, dan Murid Sekolah Dasar (SD)
di Bawah Kementerian Pendidikan dan Kebudayaan
Menurut Kecamatan di Kabupaten Landak, 2020/2021
dan 2021/2022**
*Number of Schools, Teachers, and Pupils in Primary Schools
Under The Ministry of Education and Culture by Subdistrict
in Landak Regency, 2020/2021 and 2021/2022*

| Kecamatan Subdistrict | Sekolah/Schools | | | | | |
|--------------------------|-----------------|------------|----------------|-----------|--------------|------------|
| | Negeri/Public | | Swasta/Private | | Jumlah/Total | |
| | 2020/2021 | 2021/2022 | 2020/2021 | 2021/2022 | 2020/2021 | 2021/2022 |
| (1) | (2) | (3) | (4) | (5) | (6) | (7) |
| 1. Sebangki | 18 | 18 | - | - | 18 | 18 |
| 2. Ngabang | 64 | 64 | 4 | 4 | 68 | 68 |
| 3. Jelimpo | 33 | 34 | 1 | 1 | 34 | 35 |
| 4. Sengah Temila | 60 | 60 | 3 | 3 | 63 | 63 |
| 5. Mandor | 32 | 32 | - | - | 32 | 32 |
| 6. Menjalin | 27 | 27 | - | - | 27 | 27 |
| 7. Mempawah Hulu | 40 | 40 | 4 | 4 | 44 | 44 |
| 8. Sompak | 15 | 15 | - | - | 15 | 15 |
| 9. Menyuke | 38 | 38 | 3 | 3 | 41 | 41 |
| 10. Banyuke Hulu | 19 | 19 | - | - | 19 | 19 |
| 11. Meranti | 17 | 17 | - | - | 17 | 17 |
| 12. Kuala Behe | 29 | 29 | 3 | 4 | 32 | 33 |
| 13. Air Besar | 35 | 35 | 1 | 1 | 36 | 36 |
| Kabupaten Landak | 427 | 428 | 19 | 20 | 446 | 448 |

Lanjutan Tabel/*Continued Table* 4.1.3

| Kecamatan Subdistrict | Guru ¹ /Teachers ¹ | | | | | |
|--------------------------|--|--------------|----------------|------------|--------------|--------------|
| | Negeri/Public | | Swasta/Private | | Jumlah/Total | |
| | 2020/2021 | 2021/2022 | 2020/2021 | 2021/2022 | 2020/2021 | 2021/2022 |
| (1) | (8) | (9) | (10) | (11) | (12) | (13) |
| 1. Sebangki | 63 | 107 | - | - | 63 | 107 |
| 2. Ngabang | 475 | 493 | 52 | 57 | 527 | 550 |
| 3. Jelimpo | 173 | 162 | 2 | 2 | 175 | 164 |
| 4. Sengah Temila | 472 | 478 | 27 | 24 | 499 | 502 |
| 5. Mandor | 250 | 258 | - | - | 250 | 258 |
| 6. Menjalin | 185 | 174 | - | - | 185 | 174 |
| 7. Mempawah Hulu | 243 | 301 | 22 | 21 | 265 | 322 |
| 8. Sompak | 45 | 117 | - | - | 45 | 117 |
| 9. Menyuke | 198 | 226 | 8 | 12 | 206 | 238 |
| 10. Banyuke Hulu | 80 | 99 | - | - | 80 | 99 |
| 11. Meranti | 56 | 104 | - | - | 56 | 104 |
| 12. Kuala Behe | 69 | 99 | 14 | 13 | 83 | 112 |
| 13. Air Besar | 103 | 178 | 1 | 1 | 104 | 179 |
| Kabupaten Landak | 2 412 | 2 796 | 126 | 130 | 2 538 | 2 926 |

Lanjutan Tabel/Continued Table 4.1.3

| Kecamatan Subdistrict | Murid/Pupils | | | | | |
|--------------------------|---------------|---------------|----------------|--------------|---------------|---------------|
| | Negeri/Public | | Swasta/Private | | Jumlah/Total | |
| | 2020/2021 | 2021/2022 | 2020/2021 | 2021/2022 | 2020/2021 | 2021/2022 |
| (1) | (14) | (15) | (16) | (17) | (18) | (19) |
| 1. Sebangki | 1 487 | 1 490 | - | - | 1 487 | 1 490 |
| 2. Ngabang | 7 472 | 7 592 | 1 211 | 1 217 | 8 683 | 8 809 |
| 3. Jelimpo | 3 396 | 3 384 | 17 | 13 | 3 413 | 3 397 |
| 4. Sengah Temila | 6 476 | 6 454 | 498 | 493 | 6 974 | 6 947 |
| 5. Mandor | 3 485 | 3 423 | - | - | 3 485 | 3 423 |
| 6. Menjalin | 2 409 | 2 969 | - | - | 2 409 | 2 969 |
| 7. Mempawah Hulu | 4 283 | 4 261 | 187 | 180 | 4 470 | 4 441 |
| 8. Sompak | 1 822 | 1 723 | - | - | 1 822 | 1 723 |
| 9. Menyuke | 2 697 | 2 622 | 173 | 185 | 2 870 | 2 807 |
| 10. Banyuke Hulu | 1 666 | 1 578 | - | - | 1 666 | 1 578 |
| 11. Meranti | 1 399 | 1 355 | - | - | 1 399 | 1 355 |
| 12. Kuala Behe | 1 812 | 1 771 | 293 | 316 | 2 105 | 2 087 |
| 13. Air Besar | 2 861 | 2 745 | 24 | 23 | 2 885 | 2 768 |
| Kabupaten Landak | 41 265 | 41 367 | 2 403 | 2 427 | 43 668 | 43 794 |

Catatan/Note: ¹ Jumlah guru termasuk kepala sekolah dan guru/The total of teachers including headmaster and teacher
 Sumber/Source: Kementerian Pendidikan dan Kebudayaan, Sistem Data Pokok Pendidikan, data semester ganjil/ Ministry of Educations and Culture, Basic Education Data System, odd semester

Tabel
Table 4.1.4

Jumlah Sekolah, Guru, dan Murid Madrasah Ibtidaiyah (MI) di Bawah Kementerian Agama Menurut Kecamatan di Kabupaten Landak, 2020/2021 dan 2021/2022
Number of Schools, Teachers, and Pupils in Madrasah Ibtidaiyah (MI) Under The Ministry of Religious Affairs by Subdistrict in Landak Regency, 2020/2021 and 2021/2022

| Kecamatan Subdistrict | Sekolah/Schools | | | | | |
|--------------------------|-----------------|-----------|----------------|-----------|--------------|-----------|
| | Negeri/Public | | Swasta/Private | | Jumlah/Total | |
| | 2020/2021 | 2021/2022 | 2020/2021 | 2021/2022 | 2020/2021 | 2021/2022 |
| (1) | (2) | (3) | (4) | (5) | (6) | (7) |
| 1. Sebangki | 1 | 1 | 13 | 13 | 14 | 14 |
| 2. Ngabang | - | - | 2 | 2 | 2 | 2 |
| 3. Jelimpo | - | - | - | - | - | - |
| 4. Sengah Temila | - | - | - | - | - | - |
| 5. Mandor | - | - | 2 | 2 | 2 | 2 |
| 6. Menjalin | - | - | - | - | - | - |
| 7. Mempawah Hulu | 1 | 1 | - | - | 1 | 2 |
| 8. Sompak | - | - | - | - | - | - |
| 9. Menyuke | 1 | 1 | - | - | 1 | 2 |
| 10. Banyuke Hulu | - | - | - | - | - | - |
| 11. Meranti | - | - | - | - | - | - |
| 12. Kuala Behe | - | - | - | - | - | - |
| 13. Air Besar | - | - | - | - | - | - |
| Kabupaten Landak | 3 | 3 | 17 | 17 | 20 | 20 |

Lanjutan Tabel/*Continued Table 4.1.4*

| Kecamatan Subdistrict | Guru/Teachers | | | | | |
|--------------------------|---------------|-----------|----------------|------------|--------------|------------|
| | Negeri/Public | | Swasta/Private | | Jumlah/Total | |
| | 2020/2021 | 2021/2022 | 2020/2021 | 2021/2022 | 2020/2021 | 2021/2022 |
| (1) | (8) | (9) | (10) | (11) | (12) | (13) |
| 1. Sebangki | 8 | 7 | 144 | 90 | 152 | 97 |
| 2. Ngabang | - | - | 27 | 24 | 27 | 24 |
| 3. Jelimpo | - | - | - | - | - | - |
| 4. Sengah Temila | - | - | - | - | - | - |
| 5. Mandor | - | 1 | 21 | 15 | 21 | 16 |
| 6. Menjalin | - | - | - | - | - | - |
| 7. Mempawah Hulu | 8 | 4 | - | 4 | 8 | 8 |
| 8. Sompak | - | - | - | - | - | - |
| 9. Menyuke | 11 | 4 | - | 7 | 11 | 11 |
| 10. Banyuke Hulu | - | - | - | - | - | - |
| 11. Meranti | - | - | - | - | - | - |
| 12. Kuala Behe | - | - | - | - | - | - |
| 13. Air Besar | - | - | - | - | - | - |
| Kabupaten Landak | 27 | 16 | 192 | 140 | 219 | 156 |

Lanjutan Tabel/*Continued Table* 4.1.4

| Kecamatan Subdistrict | Murid/Pupils | | | | | |
|--------------------------|---------------|------------|----------------|--------------|--------------|--------------|
| | Negeri/Public | | Swasta/Private | | Jumlah/Total | |
| | 2020/2021 | 2021/2022 | 2020/2021 | 2021/2022 | 2020/2021 | 2021/2022 |
| (1) | (14) | (15) | (16) | (17) | (18) | (19) |
| 1. Sebangki | 74 | 82 | 1171 | 1134 | 1245 | 1216 |
| 2. Ngabang | - | - | 412 | 430 | 412 | 430 |
| 3. Jelimpo | - | - | - | - | - | - |
| 4. Sengah Temila | - | - | - | - | - | - |
| 5. Mandor | - | - | 232 | 264 | 232 | 264 |
| 6. Menjalin | - | - | - | - | - | - |
| 7. Mempawah Hulu | 109 | 152 | - | - | 109 | 152 |
| 8. Sompak | - | - | - | - | - | - |
| 9. Menyuke | 74 | 125 | - | - | 74 | 125 |
| 10. Banyuke Hulu | - | - | - | - | - | - |
| 11. Meranti | - | - | - | - | - | - |
| 12. Kuala Behe | - | - | - | - | - | - |
| 13. Air Besar | - | - | - | - | - | - |
| Kabupaten Landak | 257 | 359 | 1 815 | 1 828 | 2 072 | 2 187 |

Catatan/Note: ¹ Jumlah guru termasuk kepala sekolah dan guru/*The total of teachers including headmaster and teacher*
 Sumber/Source: Kementerian Agama Kabupaten Landak/ *Ministry of Religious Affairs of Landak Regency*

Tabel
Table 4.1.5

Jumlah Sekolah, Guru, dan Murid Sekolah Menengah Pertama (SMP) di Bawah Kementerian Pendidikan dan Kebudayaan Menurut Kecamatan di Kabupaten Landak, 2020/2021 dan 2021/2022
Number of Schools, Teachers, and Pupils in Lower Secondary Schools Under The Ministry of Education and Culture by Subdistrict in Landak Regency, 2020/2021 and 2021/2022

| Kecamatan Subdistrict | Sekolah/Schools | | | | | |
|--------------------------|-----------------|-----------|----------------|-----------|--------------|------------|
| | Negeri/Public | | Swasta/Private | | Jumlah/Total | |
| | 2020/2021 | 2021/2022 | 2020/2021 | 2021/2022 | 2020/2021 | 2021/2022 |
| (1) | (2) | (3) | (4) | (5) | (6) | (7) |
| 1. Sebangki | 4 | 4 | - | - | 4 | 4 |
| 2. Ngabang | 12 | 12 | 7 | 7 | 19 | 19 |
| 3. Jelimpo | 6 | 6 | 2 | 2 | 8 | 8 |
| 4. Sengah Temila | 9 | 9 | 9 | 9 | 18 | 18 |
| 5. Mandor | 5 | 5 | 1 | 1 | 6 | 6 |
| 6. Menjalin | 4 | 4 | 3 | 2 | 7 | 6 |
| 7. Mempawah Hulu | 7 | 7 | 7 | 7 | 14 | 14 |
| 8. Sompak | 3 | 3 | 1 | 1 | 4 | 4 |
| 9. Menyuke | 6 | 6 | 5 | 5 | 11 | 11 |
| 10. Banyuke Hulu | 3 | 3 | 1 | 1 | 4 | 4 |
| 11. Meranti | 2 | 2 | 1 | 1 | 3 | 3 |
| 12. Kuala Behe | 4 | 4 | - | - | 4 | 4 |
| 13. Air Besar | 5 | 5 | - | - | 5 | 5 |
| Kabupaten Landak | 70 | 70 | 37 | 37 | 107 | 107 |

Lanjutan Tabel/*Continued Table* 4.1.5

| Kecamatan Subdistrict | Guru ¹ /Teachers ¹ | | | | | |
|--------------------------|--|-----------|----------------|------------|--------------|------------|
| | Negeri/Public | | Swasta/Private | | Jumlah/Total | |
| | 2020/2021 | 2021/2022 | 2020/2021 | 2021/2022 | 2020/2021 | 2021/2022 |
| (1) | (8) | (9) | (10) | (11) | (12) | (13) |
| 1. Sebangki | 8 | 7 | 144 | 90 | 152 | 97 |
| 2. Ngabang | - | - | 27 | 24 | 27 | 24 |
| 3. Jelimpo | - | - | - | - | - | - |
| 4. Sengah Temila | - | - | - | - | - | - |
| 5. Mandor | - | 1 | 21 | 15 | 21 | 16 |
| 6. Menjalin | - | - | - | - | - | - |
| 7. Mempawah Hulu | 8 | 4 | - | 4 | 8 | 8 |
| 8. Sompak | - | - | - | - | - | - |
| 9. Menyuke | 11 | 4 | - | 7 | 11 | 11 |
| 10. Banyuke Hulu | - | - | - | - | - | - |
| 11. Meranti | - | - | - | - | - | - |
| 12. Kuala Behe | - | - | - | - | - | - |
| 13. Air Besar | - | - | - | - | - | - |
| Kabupaten Landak | 27 | 16 | 192 | 140 | 219 | 156 |

Lanjutan Tabel/Continued Table 4.1.5

| Kecamatan Subdistrict | Murid/Pupils | | | | | |
|--------------------------|---------------|---------------|----------------|--------------|---------------|---------------|
| | Negeri/Public | | Swasta/Private | | Jumlah/Total | |
| | 2020/2021 | 2021/2022 | 2020/2021 | 2021/2022 | 2020/2021 | 2021/2022 |
| (1) | (14) | (15) | (16) | (17) | (18) | (19) |
| 1. Sebangki | 585 | 524 | - | - | 585 | 524 |
| 2. Ngabang | 3 261 | 3 289 | 1 233 | 1 164 | 4 494 | 4 453 |
| 3. Jelimpo | 1 032 | 1 029 | 125 | 132 | 1 157 | 1 161 |
| 4. Sengah Temila | 2 360 | 2 136 | 1 258 | 1 087 | 3 618 | 3 223 |
| 5. Mandor | 1 793 | 1 657 | 93 | 90 | 1 886 | 1 747 |
| 6. Menjalin | 937 | 905 | 87 | 67 | 1 024 | 972 |
| 7. Mempawah Hulu | 1 681 | 1 664 | 682 | 574 | 2 363 | 2 238 |
| 8. Sompak | 1 012 | 990 | 57 | 49 | 1 069 | 1 039 |
| 9. Menyuke | 1 251 | 1 165 | 509 | 464 | 1 760 | 1 629 |
| 10. Banyuke Hulu | 775 | 742 | 48 | 41 | 823 | 783 |
| 11. Meranti | 420 | 435 | 59 | 52 | 479 | 487 |
| 12. Kuala Behe | 445 | 462 | - | - | 445 | 462 |
| 13. Air Besar | 969 | 969 | - | - | 969 | 969 |
| Kabupaten Landak | 16 521 | 15 967 | 4 151 | 3 720 | 20 672 | 19 687 |

Catatan/Note: ¹ Jumlah guru termasuk kepala sekolah dan guru/The total of teachers including headmaster and teacher

Sumber/Source: Kementerian Pendidikan dan Kebudayaan, Sistem Data Pokok Pendidikan, data semester ganjil/ Ministry of Educations and Culture, Basic Education Data System, odd semester

Tabel
Table 4.1.6

Jumlah Sekolah, Guru, dan Murid Madrasah Tsanawiyah (MTs) di Bawah Kementerian Agama Menurut Kecamatan di Kabupaten Landak, 2019/2020 dan 2020/2021
Number of Schools, Teachers, and Pupils in Madrasah Tsanawiyah (MTs) Under The Ministry of Religious Affairs by Subdistrict in Landak Regency, 2019/2020 and 2020/2021

| Kecamatan Subdistrict | Sekolah/Schools | | | | | |
|--------------------------|-----------------|-----------|----------------|-----------|--------------|-----------|
| | Negeri/Public | | Swasta/Private | | Jumlah/Total | |
| | 2019/2020 | 2020/2021 | 2019/2020 | 2020/2021 | 2019/2020 | 2020/2021 |
| (1) | (2) | (3) | (4) | (5) | (6) | (7) |
| 1. Sebangki | - | - | 7 | 7 | 7 | 7 |
| 2. Ngabang | 1 | 1 | 1 | 1 | 2 | 2 |
| 3. Jelimpo | - | - | - | - | - | - |
| 4. Sengah Temila | - | - | - | - | - | - |
| 5. Mandor | - | - | 1 | 1 | 1 | 1 |
| 6. Menjalin | - | - | - | - | - | - |
| 7. Mempawah Hulu | - | - | - | - | - | - |
| 8. Sompak | - | - | - | - | - | - |
| 9. Menyuke | - | - | 1 | 1 | 1 | 1 |
| 10. Banyuke Hulu | - | - | - | - | - | - |
| 11. Meranti | - | - | - | - | - | - |
| 12. Kuala Behe | - | - | - | - | - | - |
| 13. Air Besar | - | - | - | - | - | - |
| Kabupaten Landak | 1 | 1 | 10 | 10 | 11 | 11 |

Lanjutan Tabel/Continued Table 4.1.6

| Kecamatan Subdistrict | Guru/Teachers | | | | | |
|--------------------------|---------------|-----------|----------------|-----------|--------------|------------|
| | Negeri/Public | | Swasta/Private | | Jumlah/Total | |
| | 2019/2020 | 2020/2021 | 2019/2020 | 2020/2021 | 2019/2020 | 2020/2021 |
| (1) | (8) | (9) | (10) | (11) | (12) | (13) |
| 1. Sebangki | - | 1 | 76 | 52 | 76 | 53 |
| 2. Ngabang | 32 | 10 | 11 | 29 | 43 | 39 |
| 3. Jelimpo | - | - | - | - | - | - |
| 4. Sengah Temila | - | - | - | - | - | - |
| 5. Mandor | - | 2 | 10 | 5 | 10 | 7 |
| 6. Menjalin | - | - | - | - | - | - |
| 7. Mempawah Hulu | - | - | - | - | - | - |
| 8. Sompak | - | - | - | - | - | - |
| 9. Menyuke | - | - | 61 | 3 | 61 | 3 |
| 10. Banyuke Hulu | - | - | - | - | - | - |
| 11. Meranti | - | - | - | - | - | - |
| 12. Kuala Behe | - | - | - | - | - | - |
| 13. Air Besar | - | - | - | - | - | - |
| Kabupaten Landak | 32 | 13 | 158 | 89 | 190 | 102 |

Lanjutan Tabel/*Continued Table* 4.1.6

| Kecamatan Subdistrict | Murid/Pupils | | | | | |
|--------------------------|---------------|------------|----------------|------------|--------------|--------------|
| | Negeri/Public | | Swasta/Private | | Jumlah/Total | |
| | 2019/2020 | 2020/2021 | 2019/2020 | 2020/2021 | 2019/2020 | 2020/2021 |
| (1) | (14) | (15) | (16) | (17) | (18) | (19) |
| 1. Sebangki | - | - | 456 | 378 | 456 | 378 |
| 2. Ngabang | 484 | 506 | 58 | 51 | 542 | 557 |
| 3. Jelimpo | - | - | - | - | - | - |
| 4. Sengah Temila | - | - | - | - | - | - |
| 5. Mandor | - | - | 128 | 130 | 128 | 130 |
| 6. Menjalin | - | - | - | - | - | - |
| 7. Mempawah Hulu | - | - | - | - | - | - |
| 8. Sompak | - | - | - | - | - | - |
| 9. Menyuke | - | - | 61 | 61 | 61 | 61 |
| 10. Banyuke Hulu | - | - | - | - | - | - |
| 11. Meranti | - | - | - | - | - | - |
| 12. Kuala Behe | - | - | - | - | - | - |
| 13. Air Besar | - | - | - | - | - | - |
| Kabupaten Landak | 484 | 506 | 703 | 620 | 1 187 | 1 126 |

Catatan/Note:

Sumber/Source: Kementerian Agama Kabupaten Landak/ Ministry of Religious Affairs of Landak Regency

Tabel
Table 4.1.7

Jumlah Sekolah, Guru, dan Murid Sekolah Menengah Atas (SMA) di Bawah Kementerian Pendidikan dan Kebudayaan Menurut Kecamatan di Kabupaten Landak, 2020/2021 dan 2021/2022
Number of Schools, Teachers, and Pupils in Upper Secondary Schools Under The Ministry of Education and Culture by Subdistrict in Landak Regency, 2020/2021 and 2021/2022

| Kecamatan Subdistrict | Sekolah/Schools | | | | | |
|--------------------------|-----------------|-----------|----------------|-----------|--------------|-----------|
| | Negeri/Public | | Swasta/Private | | Jumlah/Total | |
| | 2020/2021 | 2021/2022 | 2020/2021 | 2021/2022 | 2020/2021 | 2021/2022 |
| (1) | (2) | (3) | (4) | (5) | (6) | (7) |
| 1. Sebangki | 1 | 1 | 1 | 2 | 2 | 3 |
| 2. Ngabang | 3 | 3 | 6 | 6 | 9 | 9 |
| 3. Jelimpo | 1 | 1 | 1 | 1 | 2 | 2 |
| 4. Sengah Temila | 4 | 4 | 5 | 5 | 9 | 9 |
| 5. Mandor | 3 | 3 | 1 | 1 | 4 | 4 |
| 6. Menjalin | 1 | 1 | 1 | 1 | 2 | 2 |
| 7. Mempawah Hulu | 2 | 2 | 3 | 3 | 5 | 5 |
| 8. Sompak | 1 | 1 | 1 | 1 | 2 | 2 |
| 9. Menyuke | 2 | 2 | 2 | 2 | 4 | 4 |
| 10. Banyuke Hulu | 1 | 1 | 1 | - | 2 | - |
| 11. Meranti | 1 | 1 | - | - | 1 | - |
| 12. Kuala Behe | 2 | 2 | - | - | 2 | - |
| 13. Air Besar | 1 | 1 | - | - | 1 | - |
| Kabupaten Landak | 23 | 23 | 22 | 22 | 45 | 45 |

Lanjutan Tabel/*Continued Table* 4.1.7

| Kecamatan Subdistrict | Guru ¹ /Teachers ¹ | | | | | |
|--------------------------|--|------------|----------------|------------|--------------|------------|
| | Negeri/Public | | Swasta/Private | | Jumlah/Total | |
| | 2020/2021 | 2021/2022 | 2020/2021 | 2021/2022 | 2020/2021 | 2021/2022 |
| (1) | (8) | (9) | (10) | (11) | (12) | (13) |
| 1. Sebangki | 17 | 9 | 10 | 5 | 27 | 14 |
| 2. Ngabang | 94 | 84 | 88 | 75 | 182 | 159 |
| 3. Jelimpo | 14 | 14 | 6 | 5 | 20 | 19 |
| 4. Sengah Temila | 83 | 57 | 69 | 28 | 152 | 85 |
| 5. Mandor | 59 | 58 | 2 | 2 | 61 | 60 |
| 6. Menjalin | 38 | 42 | 9 | 5 | 47 | 47 |
| 7. Mempawah Hulu | 46 | 48 | 21 | 8 | 67 | 56 |
| 8. Sompak | 22 | 19 | 3 | 3 | 25 | 22 |
| 9. Menyuke | 63 | 28 | 11 | 3 | 74 | 31 |
| 10. Banyuke Hulu | 17 | 15 | 3 | - | 20 | 15 |
| 11. Meranti | 15 | 14 | - | - | 15 | 14 |
| 12. Kuala Behe | 17 | 18 | - | - | 17 | 18 |
| 13. Air Besar | 24 | 21 | - | - | 24 | 21 |
| Kabupaten Landak | 509 | 427 | 222 | 134 | 731 | 561 |

Lanjutan Tabel/Continued Table 4.1.7

| Kecamatan Subdistrict | Murid/Pupils | | | | | |
|---------------------------------|---------------|---------------|----------------|--------------|---------------|---------------|
| | Negeri/Public | | Swasta/Private | | Jumlah/Total | |
| | 2020/2021 | 2021/2022 | 2020/2021 | 2021/2022 | 2020/2021 | 2021/2022 |
| (1) | (14) | (15) | (16) | (17) | (18) | (19) |
| 1. Sebangki | 332 | 306 | 37 | - | 369 | 306 |
| 2. Ngabang | 1 829 | 1 934 | 1 257 | 1 208 | 3 086 | 3 142 |
| 3. Jelimpo | 328 | 331 | 61 | 64 | 389 | 395 |
| 4. Sengah Temila | 1 792 | 1 924 | 1 185 | 1 001 | 2 997 | 2 925 |
| 5. Mandor | 997 | 1 017 | 24 | 24 | 1 021 | 1 041 |
| 6. Menjalin | 921 | 874 | 47 | 22 | 968 | 896 |
| 7. Mempawah Hulu | 1 067 | 1 039 | 459 | 355 | 1 526 | 1 394 |
| 8. Sompak | 405 | 414 | 414 | 410 | 819 | 824 |
| 9. Menyuke | 987 | 907 | 346 | 279 | 1 333 | 1 186 |
| 10. Banyuke Hulu | 368 | 400 | 16 | - | 384 | 400 |
| 11. Meranti | 317 | 360 | - | - | 317 | 360 |
| 12. Kuala Behe | 200 | 181 | - | - | 200 | 181 |
| 13. Air Besar | 405 | 400 | - | - | 405 | 400 |
| Nama Kabupaten/ Kota | 9 948 | 10 087 | 3 846 | 3 464 | 13 794 | 13 551 |

Catatan/Note: ¹ Jumlah guru termasuk kepala sekolah dan guru/The total of teachers including headmaster and teacher
 Sumber/Source: Kementerian Pendidikan dan Kebudayaan, Sistem Data Pokok Pendidikan, data semester ganjil/ Ministry of Educations and Culture, Basic Education Data System, odd semester semester ganjil/ Ministry of Educations and Culture, Basic

Tabel
Table 4.1.8

Jumlah Sekolah, Guru, dan Murid Sekolah Menengah Kejuruan (SMK) di Bawah Kementerian Pendidikan dan Kebudayaan Menurut Kecamatan di Kabupaten Landak, 2020/2021 dan 2021/2022
Number of Schools, Teachers, and Pupils in Vocational High Schools Under The Ministry of Education and Culture by Subdistrict in Landak Regency, 2020/2021 and 2021/2022

| Kecamatan Subdistrict | Sekolah/Schools | | | | | |
|--------------------------|-----------------|-----------|----------------|-----------|--------------|-----------|
| | Negeri/Public | | Swasta/Private | | Jumlah/Total | |
| | 2020/2021 | 2021/2022 | 2020/2021 | 2021/2022 | 2020/2021 | 2021/2022 |
| (1) | (2) | (3) | (4) | (5) | (6) | (7) |
| 1. Sebangki | - | 3 | - | - | - | 3 |
| 2. Ngabang | 1 | 9 | 1 | 1 | 2 | 10 |
| 3. Jelimpo | - | 2 | 1 | 1 | 1 | 3 |
| 4. Sengah Temila | 1 | 9 | 1 | 1 | 2 | 10 |
| 5. Mandor | 1 | 4 | - | - | 1 | 4 |
| 6. Menjalin | - | 2 | 1 | 1 | 1 | 3 |
| 7. Mempawah Hulu | 1 | 5 | 1 | 1 | 2 | 6 |
| 8. Sompak | - | 2 | - | - | - | 2 |
| 9. Menyuke | - | 4 | 1 | 1 | 1 | 5 |
| 10. Banyuke Hulu | - | 2 | - | - | - | 2 |
| 11. Meranti | - | 1 | - | - | - | 1 |
| 12. Kuala Behe | - | 2 | - | - | - | 2 |
| 13. Air Besar | - | 1 | - | - | - | 1 |
| Kabupaten Landak | 4 | 46 | 6 | 6 | 10 | 52 |

Lanjutan Tabel/Continued Table 4.1.8

| Kecamatan Subdistrict | Guru ¹ /Teachers ¹ | | | | | |
|--------------------------|--|------------|----------------|-----------|--------------|------------|
| | Negeri/Public | | Swasta/Private | | Jumlah/Total | |
| | 2020/2021 | 2021/2022 | 2020/2021 | 2021/2022 | 2020/2021 | 2021/2022 |
| (1) | (8) | (9) | (10) | (11) | (12) | (13) |
| 1. Sebangki | - | - | - | - | - | - |
| 2. Ngabang | 60 | 56 | 24 | 23 | 84 | 79 |
| 3. Jelimpo | -- | - | 13 | 7 | 13 | 7 |
| 4. Sengah Temila | 46 | 30 | 5 | 5 | 51 | 35 |
| 5. Mandor | 36 | 35 | - | - | 36 | 35 |
| 6. Menjalin | - | - | 8 | 6 | 8 | 6 |
| 7. Mempawah Hulu | 40 | 40 | 2 | 8 | 42 | 48 |
| 8. Sompak | - | - | - | - | - | - |
| 9. Menyuke | - | - | 2 | 6 | 2 | 6 |
| 10. Banyuke Hulu | - | - | - | - | - | - |
| 11. Meranti | - | - | - | - | - | - |
| 12. Kuala Behe | - | - | - | - | - | - |
| 13. Air Besar | - | - | - | - | - | - |
| Kabupaten Landak | 182 | 161 | 54 | 55 | 236 | 216 |

Lanjutan Tabel/*Continued Table 4.1.8*

| Kecamatan Subdistrict | Murid/Pupils | | | | | |
|--------------------------|---------------|--------------|----------------|------------|--------------|--------------|
| | Negeri/Public | | Swasta/Private | | Jumlah/Total | |
| | 2020/2021 | 2021/2022 | 2020/2021 | 2021/2022 | 2020/2021 | 2021/2022 |
| (1) | (14) | (15) | (16) | (17) | (18) | (19) |
| 1. Sebangki | - | - | - | - | - | - |
| 2. Ngabang | 1 242 | 1 301 | 374 | 283 | 1 616 | 1 584 |
| 3. Jelimpo | - | - | 66 | 85 | 66 | 85 |
| 4. Sengah Temila | 977 | 906 | 167 | 142 | 1 144 | 1 048 |
| 5. Mandor | 531 | 492 | - | - | 531 | 492 |
| 6. Menjalin | - | - | 125 | 104 | 125 | 104 |
| 7. Mempawah Hulu | 621 | 650 | 93 | 89 | 714 | 739 |
| 8. Sompak | - | - | - | - | - | - |
| 9. Menyuke | - | 91 | 70 | - | 70 | 91 |
| 10. Banyuke Hulu | - | - | - | - | - | - |
| 11. Meranti | - | - | - | - | - | - |
| 12. Kuala Behe | - | - | - | - | - | - |
| 13. Air Besar | - | - | - | - | - | - |
| Kabupaten Landak | 3 371 | 3 440 | 895 | 703 | 4 266 | 4 143 |

Catatan/Note: ¹ Guru yang mengajar di 2 sekolah atau lebih dihitung di masing-masing sekolah. Jumlah guru termasuk kepala sekolah dan guru/*The teacher who taught in two schools or more counted in every school. The total of teachers including headmaster and teacher*

Sumber/Source: Kementerian Pendidikan dan Kebudayaan, Sistem Data Pokok Pendidikan, data semester ganjil/ *Ministry of Educations and Culture, Basic Education Data System, odd semester*

Tabel
Table 4.1.9

Jumlah Sekolah, Guru, dan Murid Madrasah Aliyah (MA) di Bawah Kementerian Agama Menurut Kecamatan di Kabupaten Landak, 2020/2021 dan 2021/2022
Number of Schools, Teachers, and Pupils in Madrasah Aliyah (MA) Under the Ministry of Religious Affairs by Subdistrict in Landak Regency, 2020/2021 and 2021/2022

| Kecamatan Subdistrict | Sekolah/Schools | | | | | |
|--------------------------|-----------------|-----------|----------------|-----------|--------------|-----------|
| | Negeri/Public | | Swasta/Private | | Jumlah/Total | |
| | 2020/2021 | 2021/2022 | 2020/2021 | 2021/2022 | 2020/2021 | 2021/2022 |
| (1) | (2) | (3) | (4) | (5) | (6) | (7) |
| 1. Sebangki | - | - | 5 | 5 | 5 | 5 |
| 2. Ngabang | 1 | 1 | - | - | 1 | 1 |
| 3. Jelimpo | - | - | - | - | - | - |
| 4. Sengah Temila | - | - | - | - | - | - |
| 5. Mandor | - | - | 1 | 1 | 1 | 1 |
| 6. Menjalin | - | - | - | - | - | - |
| 7. Mempawah Hulu | - | - | - | - | - | - |
| 8. Sompak | - | - | - | - | - | - |
| 9. Menyuke | - | - | - | - | - | - |
| 10. Banyuke Hulu | - | - | - | - | - | - |
| 11. Meranti | - | - | - | - | - | - |
| 12. Kuala Behe | - | - | - | - | - | - |
| 13. Air Besar | - | - | - | - | - | - |
| Kabupaten Landak | 1 | 1 | 6 | 6 | 7 | 7 |

Lanjutan Tabel/*Continued Table* 4.1.9

| Kecamatan Subdistrict | Guru/Teachers | | | | | |
|--------------------------|---------------|-----------|----------------|-----------|--------------|-----------|
| | Negeri/Public | | Swasta/Private | | Jumlah/Total | |
| | 2020/2021 | 2021/2022 | 2020/2021 | 2021/2022 | 2020/2021 | 2021/2022 |
| (1) | (8) | (9) | (10) | (11) | (12) | (13) |
| 1. Sebangki | - | 2 | 53 | 29 | 53 | 31 |
| 2. Ngabang | 28 | 19 | - | 15 | 28 | 34 |
| 3. Jelimpo | - | - | - | - | - | - |
| 4. Sengah Temila | - | - | - | - | - | - |
| 5. Mandor | - | 2 | 14 | 9 | 14 | 11 |
| 6. Menjalin | - | - | - | - | - | - |
| 7. Mempawah Hulu | - | - | - | - | - | - |
| 8. Sompak | - | - | - | - | - | - |
| 9. Menyuke | - | - | - | - | - | - |
| 10. Banyuke Hulu | - | - | - | - | - | - |
| 11. Meranti | - | - | - | - | - | - |
| 12. Kuala Behe | - | - | - | - | - | - |
| 13. Air Besar | - | - | - | - | - | - |
| Kabupaten Landak | 28 | 23 | 67 | 53 | 95 | 76 |

Lanjutan Tabel/Continued Table 4.1.9

| Kecamatan Subdistrict | Murid/Pupils | | | | | |
|--------------------------|---------------|------------|----------------|------------|--------------|------------|
| | Negeri/Public | | Swasta/Private | | Jumlah/Total | |
| | 2020/2021 | 2021/2022 | 2020/2021 | 2021/2022 | 2020/2021 | 2021/2022 |
| (1) | (14) | (15) | (16) | (17) | (18) | (19) |
| 1. Sebangki | - | - | 301 | 317 | 301 | 317 |
| 2. Ngabang | 350 | 350 | - | - | 350 | 350 |
| 3. Jelimpo | - | - | - | - | - | - |
| 4. Sengah Temila | - | - | - | - | - | - |
| 5. Mandor | - | - | 120 | 119 | 120 | 119 |
| 6. Menjalin | - | - | - | - | - | - |
| 7. Mempawah Hulu | - | - | - | - | - | - |
| 8. Sompak | - | - | - | - | - | - |
| 9. Menyuke | - | - | - | - | - | - |
| 10. Banyuke Hulu | - | - | - | - | - | - |
| 11. Meranti | - | - | - | - | - | - |
| 12. Kuala Behe | - | - | - | - | - | - |
| 13. Air Besar | - | - | - | - | - | - |
| Kabupaten Landak | 350 | 350 | 421 | 436 | 771 | 786 |

Catatan/Note: ...

Sumber/Source: Kementerian Agama Kabupaten Landak/ Ministry of Religious Affairs of Landak Regency

Tabel
Table 4.1.10

Jumlah Desa¹/Kelurahan yang Memiliki Fasilitas Sekolah Menurut Kecamatan dan Tingkat Pendidikan di Kabupaten Landak, 2019–2021
Number of Villages¹/Kelurahan Having Educational Facilities by Subdistrict and Educational Level in Landak Regency/Municipality, 2019–2021

| Kecamatan Subdistrict | SD Primary School | | |
|--------------------------|----------------------|------------|------------|
| | 2019 | 2020 | 2021 |
| (1) | (2) | (3) | (4) |
| 1. Sebangki | 5 | 5 | 5 |
| 2. Ngabang | 19 | 19 | 19 |
| 3. Jelimpo | 13 | 13 | 13 |
| 4. Sengah Temila | 14 | 14 | 14 |
| 5. Mandor | 17 | 17 | 17 |
| 6. Menjalin | 8 | 8 | 8 |
| 7. Mempawah Hulu | 17 | 17 | 7 |
| 8. Sompak | 7 | 7 | 7 |
| 9. Menyuke | 16 | 16 | 16 |
| 10. Banyuke Hulu | 7 | 7 | 7 |
| 11. Meranti | 6 | 6 | 6 |
| 12. Kuala Behe | 11 | 11 | 11 |
| 13. Air Besar | 16 | 16 | 16 |
| Kabupaten Landak | 156 | 156 | 156 |

Lanjutan Tabel/*Continued Table* 4.1.10

| Kecamatan Subdistrict | SMP Junior High School | | |
|--------------------------|---------------------------|-----------|-----------|
| | 2019 | 2020 | 2021 |
| (1) | (5) | (6) | (7) |
| 1. Sebangki | 5 | 5 | 5 |
| 2. Ngabang | 13 | 13 | 13 |
| 3. Jelimpo | 7 | 7 | 7 |
| 4. Sengah Temila | 11 | 11 | 11 |
| 5. Mandor | 5 | 5 | 5 |
| 6. Menjalin | 5 | 5 | 5 |
| 7. Mempawah Hulu | 12 | 12 | 12 |
| 8. Sompak | 3 | 3 | 3 |
| 9. Menyuke | 8 | 8 | 8 |
| 10. Banyuke Hulu | 4 | 4 | 4 |
| 11. Meranti | 2 | 2 | 2 |
| 12. Kuala Behe | 3 | 4 | 4 |
| 13. Air Besar | 5 | 5 | 5 |
| Kabupaten Landak | 83 | 84 | 84 |

Lanjutan Tabel/*Continued Table* 4.1.10

| Kecamatan Subdistrict | SMA Senior High School | | |
|--------------------------|---------------------------|-----------|-----------|
| | 2019 | 2020 | 2021 |
| (1) | (8) | (9) | (10) |
| 1. Sebangki | 3 | 3 | 3 |
| 2. Ngabang | 5 | 5 | 5 |
| 3. Jelimpo | 1 | 1 | 1 |
| 4. Sengah Temila | 5 | 5 | 5 |
| 5. Mandor | 4 | 4 | 4 |
| 6. Menjalin | 1 | 1 | 1 |
| 7. Mempawah Hulu | 5 | 5 | 5 |
| 8. Sompak | 2 | 2 | 2 |
| 9. Menyuke | 3 | 3 | 3 |
| 10. Banyuke Hulu | 1 | 1 | 1 |
| 11. Meranti | 1 | 1 | 1 |
| 12. Kuala Behe | 2 | 2 | 2 |
| 13. Air Besar | 1 | 1 | 1 |
| Kabupaten Landak | 34 | 34 | 34 |

Lanjutan Tabel/*Continued Table 4.1.10*

| Kecamatan Subdistrict | SMK Vocational School | | |
|--------------------------|--------------------------|----------|----------|
| | 2019 | 2020 | 2021 |
| (1) | (11) | (12) | (13) |
| 1. Sebangki | - | - | - |
| 2. Ngabang | 1 | 1 | 1 |
| 3. Jelimpo | - | 1 | 1 |
| 4. Sengah Temila | 1 | 1 | 1 |
| 5. Mandor | 1 | 1 | 1 |
| 6. Menjalin | 1 | 1 | 1 |
| 7. Mempawah Hulu | 2 | 2 | 2 |
| 8. Sompak | - | - | - |
| 9. Menyuke | 1 | 1 | 1 |
| 10. Banyuke Hulu | - | - | - |
| 11. Meranti | - | - | - |
| 12. Kuala Behe | - | - | - |
| 13. Air Besar | - | - | - |
| Kabupaten Landak | 7 | 8 | 8 |

Lanjutan Tabel/*Continued Table* 4.1.10

| Kecamatan Subdistrict | Perguruan Tinggi University | | |
|--------------------------|--------------------------------|----------|----------|
| | 2019 | 2020 | 2021 |
| (1) | (14) | (15) | (16) |
| 1. Sebangki | - | - | - |
| 2. Ngabang | 2 | 2 | 2 |
| 3. Jelimpo | - | - | - |
| 4. Sengah Temila | - | - | - |
| 5. Mandor | - | - | - |
| 6. Menjalin | - | - | - |
| 7. Mempawah Hulu | - | - | - |
| 8. Sompak | - | - | - |
| 9. Menyuke | 1 | 1 | 1 |
| 10. Banyuke Hulu | - | - | - |
| 11. Meranti | - | - | - |
| 12. Kuala Behe | - | - | - |
| 13. Air Besar | - | - | - |
| Kabupaten Landak | 3 | 3 | 3 |

Catatan/Note: ¹ Desa pada tabel ini termasuk Unit Permukiman Transmigrasi (UPT) yang masih dibina oleh kementerian terkait dan nagari di Provinsi Sumatera Barat/Villages in this table include Transmigration Settlement Unit which is still fostered by the relevant ministries and the nagari in the Province of Sumatera Barat

Sumber/Source: BPS, Pendataan Potensi Desa (Podes)/ BPS–Statistics Indonesia, Village Potential Data Collection

Tabel 4.1.11 **Angka Partisipasi Murni (APM) dan Angka Partisipasi Kasar (APK) Menurut Jenjang Pendidikan di Kabupaten Landak, 2020 dan 2021**
Net Enrollment Rate and Gross Enrollment Ratio by Educational Level in Landak Regency, 2020 and 2021

| Jenjang Pendidikan Educational Level | Angka Partisipasi Murni (APM) Net Enrollment Rate | | Angka Partisipasi Kasar (APK) Gross Enrollment Ratio | |
|--|--|-------|---|--------|
| | 2020 | 2021 | 2020 | 2021 |
| (1) | (2) | (3) | (4) | (5) |
| SD/MI/Sederajat Primary School | 95,14 | 95,64 | 110,14 | 108,48 |
| SMP/MTs/ Sederajat Lower Secondary School | 66,07 | 66,76 | 89,35 | 91,04 |
| SMA/SMK/MA/Sederajat Upper Secondary School | 58,65 | 59,32 | 97,74 | 102,70 |

Catatan/Note: ...

Sumber/Source: BPS, Survei Sosial Ekonomi Nasional (Susenas)/BPS-Statistics Indonesia, National Socioeconomic Survey

Tabel
Table 4.1.12

Persentase Penduduk Berumur 15 Tahun ke Atas yang Melek Huruf Menurut Kelompok Umur di Kabupaten Landak, 2020 dan 2021
Percentage of Literate People Aged 15 Years and Over by Age Group in Landak Regency, 2020 and 2021

| Kelompok Umur <i>Age Group</i> | 2020 | 2021 |
|--|---------------|---------------|
| (1) | (2) | (3) |
| 15–19 | 100,00 | 100,00 |
| 20–24 | 100,00 | 100,00 |
| 25–29 | 98,15 | 99,05 |
| 30–34 | 96,90 | 97,81 |
| 35–39 | 94,32 | 96,06 |
| 40–44 | 94,29 | 98,66 |
| 45–49 | 92,36 | 90,68 |
| 50+ | 77,15 | 77,47 |
| Jumlah/Total | 92,39 | 92,93 |
| 15–24 | 100,00 | 100,00 |
| 15–44 | 97,46 | 98,48 |
| 15+ | 92,39 | 92,93 |
| 45+ | 81,37 | 81,77 |

Catatan/Note: ...

Sumber/Source: BPS, Survei Sosial Ekonomi Nasional (Susenas)/BPS-Statistics Indonesia, National Socioeconomic Survey

Tabel 4.1.13 **Jumlah Pengunjung Perpustakaan di Kabupaten Landak, 2017 - 2021**
Table 4.1.13 **Number of Library Visitors in Landak Region, 2017 - 2021**

| Bulan Month | Tahun / Year | | | | | |
|-----------------------|--------------|--------------|--------------|--------------|--------------|--------------|
| | 2017 | 2018 | 2019 | 2020 | 2021 | |
| (1) | (2) | (3) | (4) | (5) | (6) | |
| Januari / January | 422 | 130 | 1 189 | 703 | 92 | |
| Pebruari / February | 303 | 141 | 662 | 1 642 | 110 | |
| Maret / March | 431 | 199 | 449 | 1 051 | 198 | |
| April / April | 301 | 308 | 530 | 21 | 107 | |
| Mei / May | 223 | 227 | 356 | 19 | 85 | |
| Juni / June | 178 | 234 | 263 | 85 | 160 | |
| Juli / July | 240 | 119 | 428 | 126 | 182 | |
| Agustus / August | 334 | 318 | 1 019 | 123 | 159 | |
| September / September | 196 | 253 | 978 | 135 | 235 | |
| Oktober / October | 342 | 1 024 | 2 393 | 121 | 227 | |
| November / November | 266 | 333 | 1 072 | 134 | 229 | |
| Desember / December | 126 | 271 | 350 | 67 | 205 | |
| Jumlah/Total | 2020 | 3 362 | 3 557 | 9 689 | 4 227 | 1 990 |

Sumber/Source: Dinas Perpustakaan dan Kearsipan Kab. Landak/ *Regional Library And Archive Agency Of Landak Regency*

Tabel
Table 4.1.14**Jumlah Pengunjung Perpustakaan Menurut Profesi di
Kabupaten Landak, 2021**
*Number of Library Visitors by Profession in Landak Region,
2021*

| Bulan Month | PAUD/TK | | SD | | SMP | |
|------------------------------|-------------------|---------------------|-------------------|---------------------|-------------------|---------------------|
| | Laki-laki Male | Perempuan Female | Laki-laki Male | Perempuan Female | Laki-laki Male | Perempuan Female |
| (1) | (2) | (3) | (4) | (5) | (6) | (7) |
| Januari / January | - | - | 3 | - | 2 | 3 |
| Pebruari / February | 4 | 3 | 3 | 7 | 2 | 1 |
| Maret / March | - | 1 | 3 | 13 | 1 | 1 |
| April / April | 1 | 2 | 5 | 1 | 1 | 8 |
| Mei / May | 1 | - | 3 | 1 | 1 | 4 |
| Juni / June | 1 | - | 6 | 4 | 14 | 8 |
| Juli / July | 2 | - | 6 | 14 | 1 | 1 |
| Agustus / August | - | - | 11 | 18 | 6 | 6 |
| September / September | - | - | 11 | 41 | 2 | 15 |
| Oktober / October | - | - | 2 | 34 | 1 | 6 |
| November / November | - | - | 16 | 41 | 2 | 17 |
| Desember / December | - | 2 | 11 | 31 | 2 | 3 |
| Jumlah/Total 2021 | 9 | 8 | 80 | 205 | 35 | 73 |

Lanjutan Tabel/*Continued Table* 4.1.14

| Bulan Month | SMA | | MAHASISWA | | UMUM | |
|--------------------------|-------------------|---------------------|-------------------|---------------------|-------------------|---------------------|
| | Laki-laki Male | Perempuan Female | Laki-laki Male | Perempuan Female | Laki-laki Male | Perempuan Female |
| (1) | (8) | (9) | (10) | (11) | (12) | (13) |
| Januari / January | 15 | 10 | 17 | 17 | 2 | 10 |
| Pebruari / February | 7 | 10 | 5 | 13 | 14 | 23 |
| Maret / March | 19 | 46 | 9 | 22 | 14 | 33 |
| April / April | 8 | 9 | 6 | 5 | 12 | 19 |
| Mei / May | 6 | 6 | 3 | 9 | 9 | 10 |
| Juni / June | 2 | 5 | 14 | 30 | 29 | 24 |
| Juli / July | 4 | 1 | 5 | 25 | 19 | 73 |
| Agustus / August | 5 | 5 | 7 | 15 | 13 | 37 |
| September / September | 24 | 24 | 7 | 10 | 17 | 61 |
| Oktober / October | 22 | 29 | 5 | 14 | 14 | 80 |
| November / November | 12 | 17 | 4 | 8 | 29 | 49 |
| Desember / December | - | 2 | 2 | 5 | 30 | 84 |
| Jumlah/Total 2020 | 124 | 164 | 84 | 173 | 202 | 513 |

Lanjutan Tabel/*Continued Table* 4.1.14

| Bulan Month | GURU | | PNS | | Jumlah Total |
|--------------------------|-------------------|---------------------|-------------------|---------------------|-----------------|
| | Laki-laki Male | Perempuan Female | Laki-laki Male | Perempuan Female | |
| (1) | (14) | (15) | (16) | (17) | (20) |
| Januari / January | 2 | - | 9 | 2 | 92 |
| Pebruari / February | 1 | 1 | 14 | 2 | 110 |
| Maret / March | 2 | 4 | 19 | 11 | 198 |
| April / April | 2 | - | 21 | 8 | 108 |
| Mei / May | 2 | 1 | 11 | 8 | 75 |
| Juni / June | 3 | - | 12 | 8 | 160 |
| Juli / July | 3 | 6 | 10 | 12 | 182 |
| Agustus / August | 4 | - | 17 | 15 | 159 |
| September / September | 3 | 2 | 15 | 3 | 235 |
| Oktober / October | 1 | 3 | 12 | 4 | 227 |
| November / November | 2 | 2 | 25 | 5 | 229 |
| Desember / December | 1 | 2 | 29 | 1 | 205 |
| Jumlah/Total 2020 | 26 | 21 | 194 | 79 | 1990 |

Sumber/Source: Dinas Perpustakaan dan Kearsipan Kab. Landak / *Regional Library And Archive Agency Of Landak Regency*

Tabel 4.1.15 Jumlah Buku Berdasarkan Klasifikasi DDC di Perpustakaan Kabupaten Landak, 2021
Table 4.1.15 **Number of Books by DDC Classification in Library of Landak Region, 2021**

| Klasifikasi | Jumlah Judul | Jumlah Eksemplar |
|------------------------|--------------|------------------|
| (1) | (2) | (3) |
| Karya Umum | 534 | 1 550 |
| Filsafat | 404 | 952 |
| Agama | 1 952 | 6 524 |
| Ilmu-ilmu Sosial | 1 151 | 3 695 |
| Bahasa | 306 | 664 |
| Ilmu-ilmu Murni | 685 | 2 267 |
| Ilmu-ilmu Terapan | 1 206 | 4 7 24 |
| Kesenian dan Olahraga | 266 | 806 |
| Kesusasteraan | 1 402 | 5 474 |
| Sejahtera dan Geografi | 399 | 1 015 |
| Jumlah/Total | 2021 | 8 305 |
| | | 27 671 |

Sumber/Source: Dinas Perpustakaan dan Kearsipan Kab. Landak / *Regional Library And Archive Agency Of Landak Regency*

4.2 KESEHATAN DAN KB HEALTH AND FAMILY PLANNING

Tabel 4.2.1 Jumlah Desa¹/Kelurahan Yang Memiliki Sarana Kesehatan Menurut Kecamatan di Kabupaten Landak, 2019–2021
Number of Villages¹/Kelurahan Having Health Facilities by Subdistrict in Landak Regency, 2019–2021

| Kecamatan Subdistrict | Rumah Sakit Hospital | | |
|--------------------------|-------------------------|----------|----------|
| | 2019 | 2020 | 2021 |
| (1) | (2) | (3) | (4) |
| 1. Sebangki | - | - | - |
| 2. Ngabang | 1 | 1 | 1 |
| 3. Jelimpo | - | - | - |
| 4. Sengah Temila | - | - | - |
| 5. Mandor | - | - | - |
| 6. Menjalin | - | - | - |
| 7. Mempawah Hulu | - | - | - |
| 8. Sompak | - | - | - |
| 9. Menyuke | - | - | - |
| 10. Banyuke Hulu | - | - | - |
| 11. Meranti | - | - | - |
| 12. Kuala Behe | - | - | - |
| 13. Air Besar | - | - | - |
| Kabupaten Landak | 1 | 1 | 1 |

Lanjutan Tabel/*Continued Table* 4.2.1

| Kecamatan <i>Subdistrict</i> | Rumah Sakit Bersalin <i>Maternity Hospital</i> | | |
|---------------------------------|---|------|------|
| | 2019 | 2020 | 2021 |
| (1) | (5) | (6) | (7) |
| 1. Sebangki | - | - | - |
| 2. Ngabang | - | - | - |
| 3. Jelimpo | - | - | - |
| 4. Sengah Temila | - | - | - |
| 5. Mandor | - | - | - |
| 6. Menjalin | - | - | - |
| 7. Mempawah Hulu | - | - | - |
| 8. Sompak | - | - | - |
| 9. Menyuke | - | - | - |
| 10. Banyuke Hulu | - | - | - |
| 11. Meranti | - | - | - |
| 12. Kuala Behe | - | - | - |
| 13. Air Besar | - | - | - |
| Kabupaten Landak | - | - | - |

Lanjutan Tabel/*Continued Table 4.2.1*

| Kecamatan <i>Subdistrict</i> | Poliklinik <i>Polyclinic</i> | | |
|---------------------------------|---------------------------------|----------|-----------|
| | 2019 | 2020 | 2021 |
| (1) | (8) | (9) | (10) |
| 1. Sebangki | - | - | 1 |
| 2. Ngabang | 1 | 3 | 11 |
| 3. Jelimpo | - | - | 1 |
| 4. Sengah Temila | - | - | - |
| 5. Mandor | - | - | - |
| 6. Menjalin | - | - | 1 |
| 7. Mempawah Hulu | - | - | 1 |
| 8. Sompak | - | - | - |
| 9. Menyuke | - | - | - |
| 10. Banyuke Hulu | - | - | - |
| 11. Meranti | - | - | - |
| 12. Kuala Behe | - | - | 3 |
| 13. Air Besar | - | - | - |
| Kabupaten Landak | 1 | 3 | 18 |

Lanjutan Tabel/*Continued Table 4.2.1*

| Kecamatan Subdistrict | Puskesmas Public Health Center | | |
|--------------------------|-----------------------------------|-----------|-----------|
| | 2019 | 2020 | 2021 |
| (1) | (11) | (12) | (13) |
| 1. Sebangki | 1 | 1 | 1 |
| 2. Ngabang | 2 | 2 | 2 |
| 3. Jelimpo | 1 | 1 | 1 |
| 4. Sengah Temila | 3 | 3 | 3 |
| 5. Mandor | 1 | 1 | 1 |
| 6. Menjalin | 1 | 1 | 1 |
| 7. Mempawah Hulu | 1 | 1 | 1 |
| 8. Sompak | 1 | 1 | 1 |
| 9. Menyuke | 1 | 1 | 1 |
| 10. Banyuke Hulu | 1 | 1 | 1 |
| 11. Meranti | 1 | 1 | 1 |
| 12. Kuala Behe | 1 | 1 | 1 |
| 13. Air Besar | 1 | 1 | 1 |
| Kabupaten Landak | 16 | 16 | 16 |

Lanjutan Tabel/*Continued Table 4.2.1*

| Kecamatan <i>Subdistrict</i> | Puskesmas Pembantu <i>Subsidiary of Public Health Center</i> | | |
|---------------------------------|---|-----------|-----------|
| | 2019 | 2020 | 2021 |
| (1) | (14) | (15) | (16) |
| 1. Sebangki | 4 | 4 | 5 |
| 2. Ngabang | 12 | 13 | 11 |
| 3. Jelimpo | 7 | 10 | 9 |
| 4. Sengah Temila | 8 | 8 | 7 |
| 5. Mandor | 7 | 8 | 7 |
| 6. Menjalin | 4 | 5 | 4 |
| 7. Mempawah Hulu | 5 | 6 | 8 |
| 8. Sompak | 3 | 3 | 3 |
| 9. Menyuke | 6 | 6 | 6 |
| 10. Banyuke Hulu | 3 | 3 | 3 |
| 11. Meranti | 1 | 1 | 2 |
| 12. Kuala Behe | 4 | 5 | 4 |
| 13. Air Besar | 7 | 9 | 8 |
| Kabupaten Landak | 71 | 81 | 77 |

Lanjutan Tabel/Continued Table 4.2.1

| Kecamatan Subdistrict | Apotek Pharmacy | | |
|--------------------------|--------------------|-----------|-----------|
| | 2019 | 2020 | 2021 |
| (1) | (17) | (18) | (19) |
| 1. Sebangki | - | - | - |
| 2. Ngabang | 4 | 9 | 10 |
| 3. Jelimpo | - | - | - |
| 4. Sengah Temila | - | - | 2 |
| 5. Mandor | - | - | - |
| 6. Menjalin | - | - | - |
| 7. Mempawah Hulu | 1 | 1 | - |
| 8. Sompak | - | - | - |
| 9. Menyuke | - | - | - |
| 10. Banyuke Hulu | - | - | - |
| 11. Meranti | - | - | - |
| 12. Kuala Behe | - | - | - |
| 13. Air Besar | - | - | - |
| Kabupaten Landak | 5 | 10 | 12 |

Catatan/Note: ¹ Desa pada tabel ini termasuk Unit Permukiman Transmigrasi (UPT) yang masih dibina oleh kementerian terkait dan nagari di Provinsi Sumatera Barat/Villages in this table include Transmigration Settlement Unit which is still fostered by the relevant ministries and the nagari in the Province of Sumatera Barat

Sumber/Source: BPS, Pendataan Potensi Desa (Podes)/BPS-Statistics Indonesia, Village Potential Data Collecting

Tabel
Table 4.2.2

**Jumlah Tenaga Kesehatan Menurut Kecamatan di
Kabupaten Landak, 2021**
*Number of Health Human Resources by Subdistrict in
Landak Regency, 2021*

| Kecamatan Subdistrict | Dokter ¹ Doctor ¹ | Dokter Gigi ² Dentist ² | Perawat Nurse | Bidan Midwife | Tenaga kefarmasian Pharmacist |
|--------------------------|--|--|------------------|------------------|-------------------------------------|
| (1) | (2) | (3) | (4) | (5) | (6) |
| 1. Sebangki | 2 | 0 | 17 | 17 | 1 |
| 2. Ngabang | 16 | 2 | 50 | 54 | 2 |
| 3. Jelimpo | 1 | 0 | 22 | 22 | 1 |
| 4. Sengah Temila | 7 | 0 | 82 | 58 | 6 |
| 5. Mandor | 1 | 0 | 24 | 21 | 2 |
| 6. Menjalin | 1 | 0 | 23 | 17 | 3 |
| 7. Mempawah Hulu | 3 | 1 | 27 | 19 | 1 |
| 8. Sompak | 2 | 0 | 17 | 11 | 1 |
| 9. Menyuke | 1 | 0 | 39 | 24 | 2 |
| 10. Banyuke Hulu | 2 | 1 | 21 | 14 | 2 |
| 11. Meranti | 2 | 0 | 16 | 14 | 1 |
| 12. Kuala Behe | 1 | 1 | 16 | 16 | 0 |
| 13. Air Besar | 1 | 0 | 33 | 21 | 2 |
| Kabupaten Landak | 40 | 5 | 387 | 308 | 24 |

Lanjutan Tabel/Continued Table 4.2.2

| Kecamatan Subdistrict | Tenaga Kesehatan Masyarakat Public Health worker | Tenaga Kesehatan Lingkungan Enviromental Health Worker | Tenaga Gizi Nutritionist | Ahli Teknologi Laboratorium Medik Medical Laboratory Technician |
|--------------------------|--|--|-----------------------------|---|
| (1) | (7) | (8) | (9) | (10) |
| 1. Sebangki | 3 | 1 | 1 | 1 |
| 2. Ngabang | 3 | 4 | 3 | 14 |
| 3. Jelimpo | 1 | 2 | 1 | 1 |
| 4. Sengah Temila | 5 | 5 | 5 | 4 |
| 5. Mandor | 4 | 1 | 1 | 1 |
| 6. Menjalin | 2 | 1 | 2 | 1 |
| 7. Mempawah Hulu | 3 | 2 | 1 | 1 |
| 8. Sompak | 2 | 2 | 1 | - |
| 9. Menyuke | 1 | 1 | 2 | 1 |
| 10. Banyuke Hulu | 2 | 2 | 1 | 1 |
| 11. Meranti | 1 | 2 | 1 | 1 |
| 12. Kuala Behe | - | 2 | 1 | - |
| 13. Air Besar | - | 1 | 1 | 1 |
| Kabupaten Landak | 27 | 26 | 21 | 27 |

Catatan/Note: ¹Dokter dalam tabel ini termasuk dokter spesialis (selain spesialis gigi) dan dokter umum/Doctor in this table include medical specialist (exclude dentist specialist) and general practitioner

²Dokter gigi dalam tabel ini termasuk dokter spesialis gigi dan dokter gigi/Doctor in this table include dentist dan dentist specialist

Sumber/Source: Dinas Kesehatan Kabupaten Landak/Health Agency Of Landak Regency

Tabel 4.2.3
Table

Jumlah Rumah Sakit Umum, Rumah Sakit Khusus, Puskesmas, Klinik Pratama, dan Posyandu Menurut Kecamatan di Kabupaten Landak, 2020 dan 2021
Number of General Hospital, Specialized Hospital, Public Health Center, Primary Clinic, and Integrated Health Post by Subdistrict in Ladak Regency, 2020 and 2021

| Kecamatan Subdistrict | Rumah Sakit Umum General Hospital | | Rumah Sakit Khusus Specialized Hospital | |
|--------------------------|--------------------------------------|----------|--|----------|
| | 2020 | 2021 | 2020 | 2021 |
| (1) | (2) | (3) | (4) | (5) |
| 1. Sebangki | - | - | - | - |
| 2. Ngabang | 1 | 1 | - | - |
| 3. Jelimpo | - | - | - | - |
| 4. Sengah Temila | - | - | - | - |
| 5. Mandor | - | - | - | - |
| 6. Menjalin | - | - | - | - |
| 7. Mempawah Hulu | - | - | - | - |
| 8. Sompak | - | - | - | - |
| 9. Menyuke | - | - | - | - |
| 10. Banyuke Hulu | - | - | - | - |
| 11. Meranti | - | - | - | - |
| 12. Kuala Behe | - | - | - | - |
| 13. Air Besar | - | - | - | - |
| Kabupaten Landak | 1 | 1 | - | - |

Lanjutan Tabel/Continued Table 4.2.3

| Kecamatan Subdistrict | Puskesmas ¹ Rawat Inap Public Health Center ¹ with Inpatient Care | | Puskesmas ¹ Non Rawat Inap Public Health Center ¹ without Inpatient Care | |
|--------------------------|---|-----------|---|----------|
| | 2020 | 2021 | 2020 | 2021 |
| (1) | (6) | (7) | (8) | (9) |
| 1. Sebangki | 1 | 1 | - | - |
| 2. Ngabang | 1 | 1 | 1 | 1 |
| 3. Jelimpo | 1 | 1 | - | - |
| 4. Sengah Temila | 3 | 3 | - | - |
| 5. Mandor | 1 | 1 | - | - |
| 6. Menjalin | 1 | 1 | - | - |
| 7. Mempawah Hulu | 1 | 1 | - | - |
| 8. Sompak | 1 | 1 | - | - |
| 9. Menyuke | 1 | 1 | - | - |
| 10. Banyuke Hulu | 1 | 1 | - | - |
| 11. Meranti | 1 | 1 | - | - |
| 12. Kuala Behe | 1 | 1 | - | - |
| 13. Air Besar | 1 | 1 | - | - |
| Kabupaten Landak | 15 | 15 | 1 | 1 |

Lanjutan Tabel/*Continued Table 4.2.3*

| Kecamatan Subdistrict | Klinik Pratama Primary Clinic | | Posyandu Intregrated Health Post | |
|--------------------------|----------------------------------|-----------|-------------------------------------|------------|
| | 2020 | 2021 | 2020 | 2021 |
| (1) | (10) | (11) | (12) | (13) |
| 1. Sebangki | 1 | 1 | 33 | 32 |
| 2. Ngabang | 12 | 11 | 88 | 89 |
| 3. Jelimpo | 1 | 1 | 54 | 56 |
| 4. Sengah Temila | - | - | 97 | 97 |
| 5. Mandor | - | - | 44 | 45 |
| 6. Menjalin | 1 | 1 | 50 | 51 |
| 7. Mempawah Hulu | 1 | 1 | 78 | 78 |
| 8. Sompak | - | - | 22 | 21 |
| 9. Menyuke | - | - | 36 | 36 |
| 10. Banyuke Hulu | - | - | 21 | 21 |
| 11. Meranti | - | - | 17 | 17 |
| 12. Kuala Behe | 1 | 3 | 28 | 28 |
| 13. Air Besar | 1 | - | 38 | 38 |
| Kabupaten Landak | 18 | 18 | 606 | 609 |

Catatan/Note: ¹ Puskesmas yang teregistrasi/*Registered Public Health Center*

Sumber/Source: Dinas Kesehatan Kabupaten Landak/*Health Agency of Landak Regency*

Tabel
Table 4.2.4**Banyaknya Kunjungan Pasien Rawat Jalan Berdasarkan Jenis Pelayanan RSUD Landak, 2021**
Number of Outpatient Visit at Landak Regional Public Hospital by Type of Service, 2021

| Bulan Month | Jenis Pelayanan / Poliklinik / Service | | | | | |
|-----------------------|--|------------|--------------|--------------|----------|----------------|
| | Penyakit Dalam/ Internist | Anak/Child | Bedah | Obgyn | THT | Bedah Mulut |
| (1) | (2) | (3) | (4) | (5) | (6) | (7) |
| Januari / January | 458 | 43 | 204 | 233 | - | 25 |
| Pebruari / February | 333 | 35 | 221 | 193 | - | 42 |
| Maret / March | 449 | 26 | 225 | 242 | - | 34 |
| April / April | 459 | 52 | 217 | 241 | - | 29 |
| Mei / May | 325 | 39 | 167 | 170 | - | 22 |
| Juni / June | 398 | 25 | 178 | 207 | - | 11 |
| Juli / July | 330 | 34 | 118 | 201 | - | 1 |
| Agustus / August | 309 | 20 | 150 | 215 | - | 21 |
| September / September | 340 | 50 | 181 | 206 | - | 25 |
| Oktober / October | 358 | 35 | 169 | 207 | - | 19 |
| November / November | 485 | 56 | 183 | 259 | - | 12 |
| Desember / December | 363 | 47 | 212 | 210 | - | 39 |
| Jumlah / Total | 4 507 | 462 | 2 225 | 2 584 | - | 280 |

Lanjutan Tabel/*Continued Table 4.2.4*

| Bulan Month | Jenis Pelayanan / Poliklinik / Service | | | | | Jumlah Total |
|-----------------------|--|----------|--------------|--------------|--------------|-----------------|
| | Gigi | Gizi | Mata | Umum | UGD | |
| (1) | (8) | (9) | (10) | (11) | (12) | (13) |
| Januari / January | 39 | - | 152 | 183 | 504 | 1 741 |
| Pebruari / February | 23 | - | 186 | 66 | 425 | 1 524 |
| Maret / March | 60 | - | 189 | 207 | 495 | 1 927 |
| April / April | 63 | - | 131 | 106 | 478 | 1 776 |
| Mei / May | 38 | - | 129 | 90 | 502 | 1 482 |
| Juni / June | 60 | - | 188 | 127 | 419 | 1 613 |
| Juli / July | 49 | - | 133 | 214 | 512 | 1 592 |
| Agustus / August | 16 | - | 106 | 91 | 457 | 1 385 |
| September / September | 21 | - | 101 | 62 | 334 | 1 320 |
| Oktober / October | 48 | - | 126 | 97 | 507 | 1 566 |
| November / November | 70 | - | 205 | 65 | 565 | 1 900 |
| Desember / December | 66 | - | 153 | 137 | - | 1 227 |
| Jumlah / Total | 553 | - | 1 799 | 1 445 | 5 198 | 19 053 |

Sumber/Source: RSUD Landak/Regional Public Hospital of Landak Regency

Tabel
Table 4.2.5**Banyaknya Kunjungan Rawat Inap Berdasarkan Jenis Perawatan RSUD Landak, 2021**
Number of Inpatient Visit at Landak Regional Public Hospital by Type of Service, 2021

| Bulan Month | Umum / Internis | | Bedah | | Bidan | |
|-----------------------|-----------------|---------------|-------------|---------------|--------------|---------------|
| | Masuk In | Keluar Out | Masuk In | Keluar Out | Masuk In | Keluar Out |
| (1) | (2) | (3) | (4) | (5) | (6) | (7) |
| Januari / January | 96 | 93 | 77 | 76 | 77 | 77 |
| Pebruari / February | 100 | 87 | 73 | 73 | 83 | 81 |
| Maret / March | 103 | 99 | 87 | 990 | 86 | 84 |
| April / April | 92 | 88 | 81 | 81 | 95 | 93 |
| Mei / May | 99 | 103 | 75 | 69 | 83 | 89 |
| Juni / June | 103 | 103 | 72 | 69 | 109 | 108 |
| Juli / July | 76 | 54 | 65 | 71 | 96 | 95 |
| Agustus / August | 63 | 75 | 48 | 48 | 79 | 80 |
| September / September | 84 | 88 | 34 | 32 | 89 | 87 |
| Oktober / October | 79 | 77 | 75 | 75 | 94 | 97 |
| November / November | 94 | 85 | 63 | 60 | 114 | 110 |
| Desember / December | - | - | - | - | - | - |
| Jumlah / Total | 989 | 952 | 750 | 744 | 1 005 | 1 001 |

Lanjutan Tabel/*Continued Table 4.2.5*

| Bulan Month | Anak | | Isolasi | | ICU | |
|-----------------------|-------------|---------------|-------------|---------------|-------------|---------------|
| | Masuk In | Keluar Out | Masuk In | Keluar Out | Masuk In | Keluar Out |
| (1) | (8) | (9) | (10) | (11) | (12) | (13) |
| Januari / January | 36 | 35 | 20 | 20 | 20 | 18 |
| Pebruari / February | 27 | 27 | 34 | 28 | 19 | 18 |
| Maret / March | 27 | 28 | 52 | 27 | 18 | 17 |
| April / April | 37 | 37 | 63 | 53 | 14 | 16 |
| Mei / May | 43 | 42 | 56 | 45 | 22 | 20 |
| Juni / June | 41 | 41 | 36 | 59 | 8 | 9 |
| Juli / July | 37 | 37 | 41 | 50 | 13 | 14 |
| Agustus / August | 41 | 41 | 31 | 38 | 16 | 18 |
| September / September | 37 | 36 | 24 | 32 | 16 | 14 |
| Oktober / October | 55 | 54 | 28 | 28 | 12 | 14 |
| November / November | 58 | 58 | 33 | 34 | 18 | 19 |
| Desember / December | 58 | 55 | 7 | 7 | 18 | 16 |
| Jumlah / Total | 497 | 491 | 425 | 420 | 194 | 193 |

Sumber/Source: RSUD Landak/Regional Public Hospital of Landak Regency

Tabel
Table 4.2.6**Banyaknya Korban Kecelakaan Yang Dirawat di Rumah Sakit Umum Daerah Landak, 2021**
Number of Accident Victims Treated at Landak Regional Public Hospital, 2021

| Bulan Month | Laki-laki Male | Perempuan Female | Jumlah Total | Dipindahkan ke Rumah Sakit Lain / Moved to Other Hospital | |
|-----------------------|-------------------|---------------------|-----------------|--|------------|
| (1) | (2) | (3) | (4) | (5) | |
| Januari / January | 19 | 8 | 27 | - | |
| Pebruari / February | 11 | 7 | 18 | - | |
| Maret / March | 13 | 4 | 17 | - | |
| April / April | 21 | 3 | 24 | - | |
| Mei / May | 5 | 4 | 9 | - | |
| Juni / June | 11 | 3 | 14 | - | |
| Juli / July | 17 | 4 | 21 | - | |
| Agustus / August | 12 | 9 | 21 | - | |
| September / September | 15 | 7 | 22 | - | |
| Oktober / October | 18 | 8 | 26 | - | |
| November / November | 13 | 15 | 28 | - | |
| Desember / December | 13 | 4 | 17 | - | |
| Jumlah / Total | 2021 | 168 | 76 | 244 | - |
| | 2020 | 278 | 115 | 393 | ... |
| | 2019 | 516 | 261 | 777 | 36 |

Sumber/Source: RSUD Landak/Regional Public Hospital of Landak Regency

Tabel 4.2.7
Table

Jumlah Bayi Lahir di Rumah Sakit Umum Daerah Landak, 2021
Number of Infants Born at Landak Regional Public Hospital, 2021

| Bulan Month | Laki-laki Male | Perempuan Female | Jumlah Total | |
|-----------------------|-------------------|---------------------|-----------------|--------------|
| (1) | (2) | (3) | (4) | |
| Januari / January | 12 | 14 | 26 | |
| Pebruari / February | 27 | 17 | 44 | |
| Maret / March | 23 | 13 | 36 | |
| April / April | 29 | 20 | 49 | |
| Mei / May | 29 | 26 | 55 | |
| Juni / June | 26 | 24 | 50 | |
| Juli / July | 22 | 31 | 53 | |
| Agustus / August | 22 | 19 | 41 | |
| September / September | 17 | 26 | 43 | |
| Oktober / October | 27 | 18 | 45 | |
| November / November | 21 | 38 | 59 | |
| Desember / December | 25 | 29 | 54 | |
| Jumlah / Total | 2021 | 290 | 275 | 565 |
| | 2020 | 369 | 331 | 700 |
| | 2019 | 598 | 538 | 1 136 |

Sumber/Source: RSUD Landak/Regional Public Hospital of Landak Regency

Tabel
Table 4.2.8**Sepuluh Angka Kesakitan Penyakit Utama Rawat Jalan di RSUD Landak, 2021**
The Ten Major Disease of Outpatient at Landak Regional Public Hospital, 2021

| Jenis Penyakit Type of Disease | Laki-laki Male | Perempuan Female | Jumlah Total |
|-----------------------------------|-------------------|---------------------|-----------------|
| (1) | (2) | (3) | (4) |
| DM TIPE II | 472 | 524 | 996 |
| TB PARU | 246 | 123 | 369 |
| FEBRIS | 29 | 23 | 52 |
| KATARAK | 234 | 185 | 419 |
| VL | 267 | 140 | 407 |
| CHF | 99 | 78 | 177 |
| DYSPEPSIA | 222 | 221 | 443 |
| IDH | 124 | 127 | 251 |
| HIV | 99 | 68 | 167 |
| GEA | 98 | 71 | 169 |

Sumber/Source: RSUD Landak/Regional Public Hospital of Landak Regency

Tabel
Table 4.2.9

**Sepuluh Angka Kesakitan Penyakit Utama Rawat Inap di
RSUD Landak, 2021**
*The Ten Major Disease of Inpatient at Landak General
Hospital, 2021*

| Jenis Penyakit <i>Type of Disease</i> | Laki-laki <i>Male</i> | Perempuan <i>Female</i> | Jumlah <i>Total</i> |
|--|--------------------------|----------------------------|------------------------|
| (1) | (2) | (3) | (4) |
| DM Tipe II | 21 | 38 | 59 |
| Anemia Gravis | 60 | 34 | 94 |
| Bronchopneumonia | 47 | 40 | 87 |
| GEA | 67 | 52 | 119 |
| pneumonia | 47 | 40 | 87 |
| TB Paru | 6 | 5 | 11 |
| CHF | 2 | 1 | 3 |
| Viral Infection | 252 | 242 | 494 |
| Bacterial Infection | 49 | 41 | 90 |
| DHF | 49 | 41 | 90 |

Sumber/Source: RSUD Landak/Regional Public Hospital of Landak Regency

Tabel 4.2.10 Jumlah Pelayanan Laboratorium di RSUD Landak, 2021
Table *Number of Laboratorium Examination at Landak Regional Public Hospital, 2021*

| Pelayanan Laboratorium <i>Laboratorium Examination</i> | Sederhana <i>Simple</i> | Sedang <i>Medium</i> | Canggih <i>Advance</i> | Jumlah <i>Total</i> |
|---|----------------------------|-------------------------|---------------------------|------------------------|
| (1) | (2) | (3) | (4) | (5) |
| 1. Kimia | - | - | 25 | 25 |
| 2. Gula Darah | - | 1 | 1 | 2 |
| 3. Hermatologi | 2 | - | 3 | 5 |
| 4. Serologi | - | 10 | - | 10 |
| 5. Bakteriologi | - | 1 | 1 | 2 |
| 6. Golongan darah | 1 | - | - | 1 |
| 7. Malaria | 1 | - | - | 1 |
| 8. Urine lengkap | - | 8 | - | 8 |
| 9. Protein lengkap | - | 1 | - | 1 |
| 10. Tinja | 1 | - | - | 1 |
| 11. Rheumatoid faktor | - | 1 | - | 1 |
| 12. DIFF Count | 1 | - | - | 1 |
| 13. IGG/IGD dengue | - | - | - | - |
| 14. BT/CT | 1 | 1 | - | 2 |
| 15. LED | 1 | - | - | 1 |
| 16. HBSAG / Anti HBSAG | - | 1 | - | 1 |
| 17. Immunologi | - | 10 | - | 10 |
| 18. HCG Test | - | 1 | - | 1 |
| Jumlah / Total | 8 | 35 | 30 | 73 |

Sumber/Source: RSUD Landak/Regional Public Hospital of Landak Regency

Tabel
Table 4.2.11

Jumlah Apotik Di Kabupaten Landak,2021
Number of Pharmacies in Landak Regency, 2021

| Kecamatan Subdistrict | Apotik Pharmacy | Toko Obat Drugstore | Jumlah Total |
|------------------------------|--------------------|------------------------|-----------------|
| (1) | (2) | (3) | (4) |
| 1. Sebangki | - | - | - |
| 2. Ngabang | 10 | 10 | 20 |
| 3. Jelimpo | - | 1 | 1 |
| 4. Sengah Temila | 2 | - | 2 |
| 5. Mandor | - | - | - |
| 6. Menjalin | - | - | - |
| 7. Mempawah Hulu | - | 1 | 1 |
| 8. Sompak | - | - | - |
| 9. Menyuke | - | 1 | 1 |
| 10. Banyuke Hulu | - | - | - |
| 11. Meranti | - | - | - |
| 12. Kuala Behe | - | - | - |
| 13. Air Besar | - | - | - |
| Kabupaten Landak 2021 | 12 | 13 | 25 |
| 2020 | 9 | 14 | 23 |
| 2019 | 8 | 12 | 20 |

Sumber/Source: Dinas Kesehatan Kabupaten Landak/Health Agency of Landak Regency

Tabel 4.2.12 Banyaknya Bayi Yang Lahir Hidup dan Lahir Mati Puskesmas Di Kabupaten Landak, 2021
Table *Number of Infants Born Alive and Dead at Public Health Center in Landak Regency, 2021*

| Kecamatan Subdistrict | Lahir Hidup Born Alive | Lahir Mati Born Dead |
|--------------------------|---------------------------|-------------------------|
| (1) | (2) | (3) |
| 1. Sebangki | 283 | 6 |
| 2. Ngabang | 1.143 | 2 |
| 3. Jelimpo | 374 | 6 |
| 4. Sengah Temila | 958 | 17 |
| 5. Mandor | 556 | 13 |
| 6. Menjalin | 373 | 4 |
| 7. Mempawah Hulu | 640 | 4 |
| 8. Sompak | 253 | 2 |
| 9. Menyuke | 394 | 6 |
| 10. Banyuke Hulu | 212 | 2 |
| 11. Meranti | 122 | - |
| 12. Kuala Behe | 223 | 1 |
| 13. Air Besar | 328 | 3 |
| Kabupaten Landak | 2021 | 5.859 |
| | 2020 | 6 005 |
| | | 66 |

Sumber/Source: Dinas Kesehatan Kabupaten Landak/Health Agency of Landak Regency

Tabel
Table 4.2.13

Banyaknya Kematian Ibu, Bayi Lahir Mati, dan Kematian Neonatal Yang Ditangani Puskesmas di Kabupaten Landak, 2021
Number of Maternal Deaths, Infant Born Death and Neonatal Death Treated by Public Health Center at Landak Regency, 2021

| Kecamatan Subdistrict | Kematian Ibu Maternal Mortality | Bayi Lahir Mati Baby Death Birth | Kematian Neonatal Neonatal Mortality |
|------------------------------|------------------------------------|-------------------------------------|---|
| (1) | (2) | (3) | (4) |
| 1. Sebangki | 0 | 6 | 2 |
| 2. Ngabang | 1 | 2 | 2 |
| 3. Jelimpo | 1 | 6 | 0 |
| 4. Sengah Temila | 5 | 17 | 6 |
| 5. Mandor | 0 | 13 | 4 |
| 6. Menjalin | 0 | 4 | 5 |
| 7. Mempawah Hulu | 0 | 4 | 0 |
| 8. Sompak | 0 | 2 | 2 |
| 9. Menyuke | 0 | 6 | 2 |
| 10. Banyuke Hulu | 0 | 2 | 0 |
| 11. Meranti | 0 | 0 | 0 |
| 12. Kuala Behe | 0 | 1 | 1 |
| 13. Air Besar | 0 | 3 | 1 |
| Kabupaten Landak 2021 | 7 | 66 | 25 |

Sumber/Source: Dinas Kesehatan Kabupaten Landak/Health Agency of Landak Regency

Tabel
Table 4.2.14**Gambaran Penderita HIV-AIDS Kabupaten Landak, 2020**
Description of HIV-AIDS Patients in Landak Regency,
2021

| Kecamatan Subdistrict | Screening dan Konseling | | Jumlah Penderita HIV (+)/ AIDS | |
|------------------------------|----------------------------|---------------------|-----------------------------------|---------------------|
| | Laki-laki Male | Perempuan Female | Laki-laki Male | Perempuan Female |
| (1) | (2) | (3) | (4) | (5) |
| 1. Sebangki | 82 | 257 | 1 | - |
| 2. Ngabang | 60 | 757 | 5 | 3 |
| 3. Jelimpo | 2 | 162 | 1 | - |
| 4. Sengah Temila | 158 | 908 | 2 | - |
| 5. Mandor | 34 | 526 | 1 | 1 |
| 6. Menjalin | 8 | 329 | - | - |
| 7. Mempawah Hulu | 3 | 490 | 1 | 1 |
| 8. Sompak | 55 | 362 | - | - |
| 9. Menyuke | 81 | 540 | 3 | 2 |
| 10. Banyuke Hulu | 70 | 121 | - | - |
| 11. Meranti | 12 | 97 | - | - |
| 12. Kuala Behe | 1 | 332 | - | - |
| 13. Air Besar | 43 | 322 | 1 | 1 |
| Kabupaten Landak 2021 | 609 | 5.203 | 15 | 8 |

Sumber/Source: Dinas Kesehatan Kabupaten Landak/Health Agency of Landak Regency

Tabel
Table 4.2.15**Banyaknya Balita Di Kabupaten Landak Menurut Status Gizi dan Kecamatan,2021**
Number of Toddlers in Landak Regency by Status of Nutrition and District, 2021

| Kecamatan Subdistrict | Gizi Buruk Malnutrition | Gizi Kurang Less Nutrition | Gizi Cukup Adequate Nutrition | Gizi Lebih Over Nutrition | Jumlah Total |
|----------------------------------|----------------------------|----------------------------------|-------------------------------------|---------------------------------|-----------------|
| (1) | (2) | (3) | (4) | (5) | (6) |
| 1. Sebangki | 48 | 91 | 695 | 92 | 926 |
| 2. Ngabang | 157 | 354 | 1.869 | 237 | 2.617 |
| 3. Jelimpo | 2 | 56 | 1.549 | 124 | 1.731 |
| 4. Sengah Temila | 169 | 426 | 2.828 | 237 | 3.660 |
| 5. Mandor | 33 | 211 | 1.681 | 133 | 2.058 |
| 6. Menjalin | 40 | 96 | 1.148 | 156 | 1.440 |
| 7. Mempawah Hulu | 122 | 301 | 1.348 | 112 | 1.883 |
| 8. Sompak | 64 | 130 | 607 | 74 | 875 |
| 9. Menyuke | 53 | 191 | 1.291 | 127 | 1.662 |
| 10. Banyuke Hulu | 50 | 154 | 580 | 52 | 836 |
| 11. Meranti | 11 | 43 | 437 | 30 | 521 |
| 12. Kuala Behe | 38 | 95 | 763 | 123 | 1.019 |
| 13. Air Besar | 46 | 125 | 1.200 | 35 | 1.406 |
| Kabupaten Landak 2021 | 833 | 2.273 | 15.996 | 1.532 | 20.634 |

Sumber/Source: Dinas Kesehatan Kabupaten Landak/Health Agency of Landak Regency

Tabel 4.2.16 10 Besar Penyakit Di Kabupaten Landak Berdasarkan Data Kunjungan Ke Puskesmas, 2021
Table 4.2.16 **Top 10 Diseases in Landak regency Based on Data visits to Public Health Centers, 2021**

| Jenis Penyakit Type of Disease | Jumlah Kasus Total of Cases |
|--|--------------------------------|
| (1) | (2) |
| ISPA | 16 581 |
| Hipertensi | 11 920 |
| Penyakit pada sistem otot dan jaringan pengikat(penyakit tulang belulang, radang sendi termasuk reumatik) | 11 343 |
| Penyakit kulit alergi | 8 093 |
| DISPEPSIA | 7 137 |
| Gastritis | 5 768 |
| Diare | 4 259 |
| Penyakit Kulit Infeksi | 3 970 |
| Mialgia | 3 624 |

Sumber/Source: Dinas Kesehatan Kabupaten Landak/Health Agency of Landak Regency

Tabel
Table 4.2.17

**Indikator Kesehatan Reproduksi di Kabupaten Landak,
2019 -2021**
*Reproductive Health Indicators in Landak Regency, 2019 -
2021*

| Indikator Indicator | 2019 | 2020 | 2021 |
|--|-------------|-------------|-------------|
| (1) | (2) | (3) | (4) |
| Persentase Puskesmas yang memberikan paling sedikit tiga pelayanan kesehatan reproduksi terpadu | 100,00 | 100,00 | 100,00 |
| Persentase Puskesmas yg memberikan pelayanan kesehatan mengenai kehamilan, persalinan dan perawatan ibu setelah persalinan | 100,00 | 100,00 | 100,00 |
| Persentase Puskesmas yg memberikan pelayanan reproduksi remaja | 100,00 | 100,00 | 100,00 |
| Persentase kelahiran yg dibantu oleh tenaga kesehatan yg terlatih | 82,3 | 79,1 | 83,0 |
| Persentase Puskesmas yg memajang sekurang-kurangnya satu jenis materi KIE mengenai kesehatan reproduksi terhadap seluruh Puskesmas | 100,00 | 100,00 | 100,00 |
| Persentase Puskesmas yg mempunyai sekurang-kurangnya satu staf yg terlatih dalam bidang KIE, terhadap seluruh Puskesmas | 100,00 | - | 100,00 |
| Banyaknya kebijakan tertulis yang berkaitan dengan masalah kesehatan reproduksi | - | - | 1 |
| Banyaknya Organisasi Non Pemerintah (Non Government Organization/NGO) yg terlibat dalam program advokasi kesehatan reproduksi | - | - | - |
| Jumlah Puskesmas yg mempunyai dokter yg terlatih dalam pelayanan vasketomi (bersertifikat) | - | - | - |
| Jumlah kelahiran yang terjadi di Puskesmas | 6 172 | 5 897 | 5 628 |
| Jumlah RS yang melakukan bedah Caesar | 1 | 1 | 1 |

Sumber/Source: Dinas Kesehatan Kabupaten Landak/Health Agency of Landak Regency

Tabel
Table 4.2.18

Jumlah Posyandu Menurut Kecamatan Di Kabupaten Landak, 2021
Number of Posyandu by District in Landak Regency, 2021

| Kecamatan Subdistrict | Posyandu Aktif Active Posyandu | Yang Melapor The Report | Jumlah Total |
|------------------------------|-----------------------------------|----------------------------|--------------|
| (1) | (2) | (3) | (4) |
| 1. Sebangki | 32 | 32 | 16 |
| 2. Ngabang | 89 | 89 | 10 |
| 3. Jelimpo | 56 | 56 | 5 |
| 4. Sengah Temila | 97 | 97 | 0 |
| 5. Mandor | 45 | 45 | 1 |
| 6. Menjalin | 51 | 51 | 25 |
| 7. Mempawah Hulu | 78 | 78 | 78 |
| 8. Sompak | 21 | 21 | 0 |
| 9. Menyuke | 36 | 36 | 31 |
| 10. Banyuke Hulu | 21 | 21 | 0 |
| 11. Meranti | 17 | 17 | 0 |
| 12. Kuala Behe | 28 | 28 | 0 |
| 13. Air Besar | 38 | 38 | 0 |
| Kabupaten Landak 2021 | 609 | 609 | 166 |

Catatan/Note: Posyandu Aktif setara Posyandu Purnama + Mandiri

Sumber/Source: Dinas Kesehatan Kabupaten Landak/Health Agency of Landak Regency

Tabel
Table 4.2.19

Jumlah Kunjungan Pasien Pada Puskesmas Di Kabupaten Landak, 2021
Number of Patient Visited at Public Health Center in Landak Regency, 2021

| Kecamatan Subdistrict | Rawat Jalan General Outpatient | Rawat Jalan Gigi ¹ Dental Outpatient | Lainnya (termasuk Gakin) Others | Jumlah Total |
|------------------------------|--------------------------------------|--|---------------------------------------|-----------------|
| (1) | (2) | (3) | (4) | (5) |
| 1. Sebangki | 2.164 | 0 | 183 | 2.347 |
| 2. Ngabang | 98.490 | 0 | 218 | 98.708 |
| 3. Jelimpo | 13.246 | 0 | 359 | 13.605 |
| 4. Sengah Temila | 19.613 | 0 | 1.147 | 20.760 |
| 5. Mandor | 5.867 | 0 | 730 | 6.597 |
| 6. Menjalin | 39.397 | 0 | 260 | 39.657 |
| 7. Mempawah Hulu | 18.101 | 0 | 585 | 18.686 |
| 8. Sompak | 14.108 | 0 | 631 | 14.739 |
| 9. Menyuke | 4.774 | 0 | 398 | 5.172 |
| 10. Banyuke Hulu | 6.756 | 0 | 336 | 7.092 |
| 11. Meranti | 4.577 | 0 | 176 | 4.753 |
| 12. Kuala Behe | 11.468 | 0 | 167 | 11.635 |
| 13. Air Besar | 8.733 | 0 | 60 | 8.793 |
| Kabupaten Landak 2021 | 247.294 | - | 5.250 | 252.544 |
| 2020 | 258.266 | ... | 7.134 | 265.400 |

Catatan/Note: ¹Data rawat jalan gigi tercatat pada data lainnya

Sumber/Source: Dinas Kesehatan Kabupaten Landak/Health Agency of Landak Regency

Tabel 4.2.20 Jumlah Peserta KB Aktif Menurut Metode Kontrasepsi di Kabupaten Landak, 2021
Number of Active Birth Control Acceptor by Contraceptive Methods in Landak Regency, 2021

| Kecamatan Subdistrict | P U S / Fertile Age Couple | Mix Kontrasepsi / Mix Contraceptive | | | | |
|--------------------------|-------------------------------|-------------------------------------|--------------|------------------|-----------------------|---------------|
| | | I U D | P I L / Pill | Kondom Condom | Suntikan Injection | |
| (1) | (2) | (3) | (4) | (5) | (6) | |
| 1. Sebangki | 4 716 | 5 | 1 423 | 24 | 2 001 | |
| 2. Ngabang | 17 928 | 249 | 6 409 | 158 | 5 072 | |
| 3. Jelimpo | 6 063 | 47 | 1 870 | 80 | 1 998 | |
| 4. Sengah Temila | 12 411 | 70 | 2 943 | 157 | 4 792 | |
| 5. Mandor | 6 448 | 20 | 2 265 | 69 | 2 176 | |
| 6. Menjalin | 3 899 | 36 | 821 | 21 | 855 | |
| 7. Mempawah Hulu | 7 117 | 343 | 2 039 | 142 | 2 108 | |
| 8. Sompak | 2 728 | 24 | 662 | 26 | 961 | |
| 9. Menyuke | 7 156 | 775 | 1 837 | 10 | 2 478 | |
| 10. Banyuke Hulu | 2 607 | 80 | 574 | 29 | 748 | |
| 11. Meranti | 2 243 | - | 280 | 2 | 1 107 | |
| 12. Kuala Behe | 3 151 | 47 | 899 | 136 | 1 006 | |
| 13. Air Besar | 5 746 | 118 | 1 587 | 63 | 2 097 | |
| Kabupaten Landak | 2021 | 82 213 | 1 814 | 23 609 | 917 | 27 399 |
| | 2020 | 75 343 | 1 769 | 23 279 | 822 | 29 130 |
| | 2019 | 71 238 | 2 213 | 23 973 | 751 | 25 321 |

Lanjutan Tabel/Continued Table 4.2.20

| Kecamatan Subdistrict | Mix Kontrasepsi / Mix Contraceptive | | | | Jumlah Total | Persentase PA/PUS |
|------------------------------|-------------------------------------|--------------|------------|------------------|-----------------|----------------------|
| | Implant | MOW | MOP | Lainnya Other | | |
| (1) | (7) | (8) | (9) | (10) | (11) | (12) |
| 1. Sebangki | 51 | 8 | - | - | 3 512 | 74,47 |
| 2. Ngabang | 424 | 181 | 42 | - | 12 535 | 69,92 |
| 3. Jelimpo | 136 | 4 | 2 | - | 4 137 | 68,23 |
| 4. Sengah Temila | 62 | 180 | 62 | - | 8 266 | 66,60 |
| 5. Mandor | 162 | 50 | 2 | - | 4 744 | 73,57 |
| 6. Menjalin | 750 | 79 | 140 | - | 2 702 | 69,30 |
| 7. Mempawah Hulu | 584 | 94 | 10 | - | 5 320 | 74,75 |
| 8. Sompak | 191 | 20 | 3 | - | 1 887 | 69,17 |
| 9. Menyuke | 302 | 43 | 52 | - | 5 497 | 76,82 |
| 10. Banyuke Hulu | 181 | 39 | - | - | 1 651 | 63,33 |
| 11. Meranti | 40 | 5 | - | - | 1 434 | 63,93 |
| 12. Kuala Behe | 180 | 2 | 80 | - | 2 350 | 74,58 |
| 13. Air Besar | 190 | 27 | - | - | 4 082 | 71,04 |
| Kabupaten Landak 2021 | 3 253 | 732 | 393 | - | 58 117 | 70,69 |
| 2020 | 2 998 | 722 | 312 | - | 59 032 | 78,35 |
| 2019 | 2 921 | 1 821 | 387 | - | 57 387 | 80,56 |

Sumber/Source: Dinas Sosial, Pengendalian Penduduk, Keluarga Berencana, Pemberdayaan Perempuan, dan Perlindungan Anak Kabupaten Landak

Tabel 4.2.21 Jumlah Peserta KB Baru Menurut Metode Kontrasepsi di Kabupaten Landak, 2021
Number of New Birth Control Acceptor by Contraceptive Methods in Landak Regency, 2021

| Kecamatan Subdistrict | Mix Kontrasepsi / Mix Contraceptive | | | | | |
|--------------------------|-------------------------------------|---------------|-----------|------------------|-----------------------|--------------|
| | PPM | IUD | PIL/Pill | Kondom Condom | Suntikan Injection | |
| (1) | (2) | (3) | (4) | (5) | (6) | |
| 1. Sebangki | 294 | - | 109 | 8 | 98 | |
| 2. Ngabang | 2 210 | 5 | 705 | 49 | 805 | |
| 3. Jelimpo | 665 | - | 241 | 6 | 236 | |
| 4. Sengah Temila | 1 994 | - | 695 | 1 | 737 | |
| 5. Mandor | 778 | 5 | 260 | 11 | 302 | |
| 6. Menjalin | 522 | - | 172 | 12 | 175 | |
| 7. Mempawah Hulu | 1 227 | 8 | 341 | 46 | 445 | |
| 8. Sompak | 301 | - | 94 | 9 | 98 | |
| 9. Menyuke | 731 | - | 250 | 9 | 271 | |
| 10. Banyuke Hulu | 303 | 1 | 94 | 6 | 101 | |
| 11. Meranti | 278 | - | 105 | 4 | 81 | |
| 12. Kuala Behe | 367 | - | 111 | 14 | 136 | |
| 13. Air Besar | 543 | - | 184 | 2 | 200 | |
| Kabupaten Landak | 2021 | 10 213 | 19 | 3 361 | 117 | 3 685 |
| | 2020 | 13.419 | 23 | 4.701 | 186 | 5.133 |
| | 2019 | 10 244 | 12 | 4 160 | 89 | 4 552 |

Lanjutan Tabel/*Continued Table* 4.2.21

| Kecamatan <i>Subdistrict</i> | Mix Kontrasepsi / <i>Mix Contraceptive</i> | | | | Jumlah <i>Total</i> | Persentase <i>PA/PUS</i> |
|---------------------------------|--|------------|------------|--------------------------|------------------------|-----------------------------|
| | <i>Implant</i> | <i>MOW</i> | <i>MOP</i> | <i>Lainnya Other</i> | | |
| (1) | (7) | (8) | (9) | (10) | (11) | (11) |
| 1. Sebangki | 4 | - | - | - | 219 | 74,49 |
| 2. Ngabang | 32 | 4 | - | - | 1 600 | 72,40 |
| 3. Jelimpo | - | - | - | - | 483 | 72,63 |
| 4. Sengah Temila | 1 | - | - | - | 1 434 | 71,92 |
| 5. Mandor | 9 | 2 | - | - | 589 | 75,71 |
| 6. Menjalin | 24 | - | - | - | 383 | 73,37 |
| 7. Mempawah Hulu | 63 | 1 | - | - | 904 | 73,68 |
| 8. Sompak | - | - | - | - | 201 | 66,78 |
| 9. Menyuke | - | - | - | - | 530 | 72,50 |
| 10. Banyuke Hulu | 2 | - | - | - | 204 | 67,33 |
| 11. Meranti | - | - | - | - | 190 | 68,35 |
| 12. Kuala Behe | - | - | - | - | 261 | 71,12 |
| 13. Air Besar | 2 | - | - | - | 388 | 71,45 |
| Kabupaten Landak 2021 | 137 | 7 | - | - | 7 386 | 72,32 |
| 2020 | 115 | 15 | - | - | 10 173 | 75,81 |
| 2019 | 314 | 27 | - | - | 9 154 | 89,36 |

Sumber/*Source*: Dinas Sosial, Pengendalian Penduduk, Keluarga Berencana, Pemberdayaan Perempuan, dan Perlindungan Anak Kabupaten Landak

Tabel 4.2.22 Banyaknya Peserta KB Lestari di Kabupaten Landak, 2021
Table *Number of Eternal Birth Control Acceptor by Years Group in Landak Regency, 2021*

| Kecamatan Subdistrict | 5 Tahun 5 Years | 10 Tahun 10 Years | 16 Tahun 16 Years |
|------------------------------|--------------------|----------------------|----------------------|
| (1) | (2) | (3) | (4) |
| 1. Sebangki | 231 | 183 | 138 |
| 2. Ngabang | 37 | 492 | 401 |
| 3. Jelimpo | 52 | 47 | 89 |
| 4. Sengah Temila | 971 | 431 | 194 |
| 5. Mandor | 555 | 312 | 113 |
| 6. Menjalin | 581 | 407 | 108 |
| 7. Mempawah Hulu | 682 | 397 | 191 |
| 8. Sompak | 58 | 56 | 103 |
| 9. Menyuke | 552 | 160 | 172 |
| 10. Banyuke Hulu | 104 | 93 | 23 |
| 11. Meranti | 139 | 421 | 164 |
| 12. Kuala Behe | 136 | 156 | 93 |
| 13. Air Besar | 377 | 373 | 107 |
| Kabupaten Landak 2021 | 4 475 | 3 528 | 1 896 |
| 2020 | 5.542 | 3.360 | 1.807 |
| 2019 | 5.459 | 3.195 | 1.724 |

Sumber/Source: Dinas Sosial, Pengendalian Penduduk, Keluarga Berencana, Pemberdayaan Perempuan, dan Perlindungan Anak Kabupaten Landak

Tabel
Table 4.2.23

**Jumlah Sarana Kesehatan KB Nasional Menurut Jenisnya
di Kabupaten Landak, 2021**
*Number of Eternal Birth Control Acceptor by Years Group in
Landak Regency, 2021*

| Kecamatan Subdistrict | KKB | PPKBD | Sub. PPKBD |
|------------------------------|------------|------------|------------|
| (1) | (2) | (3) | (4) |
| 1. Sebangki | 9 | 5 | 27 |
| 2. Ngabang | 27 | 19 | 19 |
| 3. Jelimpo | 8 | 12 | 53 |
| 4. Sengah Temila | 2 | 14 | 71 |
| 5. Mandor | 26 | 17 | 58 |
| 6. Menjalin | 3 | 8 | 52 |
| 7. Mempawah Hulu | 20 | 19 | 78 |
| 8. Sompak | 5 | 7 | 23 |
| 9. Menyuke | 3 | 16 | 86 |
| 10. Banyuke Hulu | 8 | 7 | 40 |
| 11. Meranti | 1 | 6 | 37 |
| 12. Kuala Behe | 9 | 10 | 41 |
| 13. Air Besar | 4 | 16 | 48 |
| Kabupaten Landak 2021 | 125 | 156 | 633 |
| 2020 | 93 | 156 | 633 |
| 2019 | 24 | 156 | 714 |

Sumber/Source: Dinas Sosial, Pengendalian Penduduk, Keluarga Berencana, Pemberdayaan Perempuan, dan Perlindungan Anak Kabupaten Landak

Tabel 4.2.24 **Jumlah Keluarga Menurut Kecamatan dan Pentahapan Keluarga Sejahtera, 2021**
Table *Number of Families by District and Family Welfare Phasing, 2021*

| Kecamatan Subdistrict | Pra Sejahtera Pre Prosperous | KS I 1'st Prosperous | KS II 2'nd Prosperous |
|------------------------------|---------------------------------|-------------------------|--------------------------|
| (1) | (2) | (3) | (4) |
| 1. Sebangki | 1 213 | 1 176 | 992 |
| 2. Ngabang | 606 | 8 901 | 6 506 |
| 3. Jelimpo | 429 | 2 469 | 3 693 |
| 4. Sengah Temila | 2 626 | 4 401 | 4 090 |
| 5. Mandor | 1 098 | 2 706 | 2 944 |
| 6. Menjalin | 148 | 2 659 | 511 |
| 7. Mempawah Hulu | 692 | 3 838 | 2 086 |
| 8. Sompak | 1 091 | 1 219 | 918 |
| 9. Menyuke | 148 | 2 162 | 3 614 |
| 10. Banyuke Hulu | 464 | 780 | 768 |
| 11. Meranti | 69 | 1 381 | 534 |
| 12. Kuala Behe | 98 | 1 787 | 1 350 |
| 13. Air Besar | 860 | 1 842 | 2 163 |
| Kabupaten Landak 2021 | 9 542 | 35 321 | 30 169 |
| 2020 | 9 542 | 35.321 | 30.169 |
| 2019 | 9 542 | 35 321 | 30 169 |

Lanjutan Tabel/*Continued Table* 4.2.24

| Kecamatan <i>Subdistrict</i> | KS III <i>3rd Prosperous</i> | KS III + <i>3rd + Prosperous</i> | Jumlah <i>Total</i> |
|---------------------------------|--|--|------------------------|
| (1) | (5) | (6) | (7) |
| 1. Sebangki | 461 | 187 | 4 029 |
| 2. Ngabang | 2 065 | 1 006 | 19 084 |
| 3. Jelimpo | 78 | 25 | 6 694 |
| 4. Sengah Temila | 2 276 | 1 051 | 14 444 |
| 5. Mandor | 445 | 256 | 7 449 |
| 6. Menjalin | 1 306 | 314 | 4 938 |
| 7. Mempawah Hulu | 808 | 332 | 7 756 |
| 8. Sompak | 216 | 170 | 3 614 |
| 9. Menyuke | 424 | 121 | 6 469 |
| 10. Banyuke Hulu | 148 | 121 | 2 287 |
| 11. Meranti | 235 | 113 | 2 332 |
| 12. Kuala Behe | 492 | 177 | 3 904 |
| 13. Air Besar | 923 | 229 | 6 017 |
| Kabupaten Landak 2021 | 9 877 | 4 108 | 89 017 |
| 2020 | 9 877 | 4 108 | 89 017 |
| 2019 | 9 877 | 4 108 | 89 017 |

Sumber/*Source*: Dinas Sosial, Pengendalian Penduduk, Keluarga Berencana, Pemberdayaan Perempuan, dan Perlindungan Anak Kabupaten Landak

4.3 AGAMA DAN SOSIAL LAINNYA RELIGION AND OTHER SOCIAL AFFAIRS

Tabel 4.3.1 Jumlah Penduduk Menurut Kecamatan dan Agama yang Dianut di Kabupaten Landak, 2021
Population by Subdistrict and Religion in Landak Regency/, 2021

| Kecamatan Subdistrict | Islam | Protestan Protestant | Katolik Catholic | Hindu | Budha Buddha | Lainnya Others |
|--------------------------|---------------|-------------------------|---------------------|-------|-----------------|-------------------|
| (1) | (2) | (3) | (4) | (5) | (6) | (7) |
| 1. Sebangki | 9 516 | 2 939 | 6 881 | 1 | 87 | 8 |
| 2. Ngabang | 23 776 | 22 529 | 30 198 | 32 | 1 584 | 190 |
| 3. Jelimpo | 2 146 | 10 622 | 16 108 | - | 34 | - |
| 4. Sengah Temila | 5 267 | 18 298 | 41 226 | 5 | 431 | 4 |
| 5. Mandor | 6 881 | 9 136 | 18 027 | - | 93 | 1 |
| 6. Menjalin | 1 756 | 5 943 | 15 593 | - | 32 | - |
| 7. Mempawah Hulu | 3 034 | 12 609 | 25 304 | 4 | 52 | 2 |
| 8. Sompak | 545 | 4 072 | 12 203 | - | 6 | 1 |
| 9. Menyuke | 2 389 | 10 437 | 18 443 | 1 | 18 | - |
| 10. Banyuke Hulu | 816 | 3 768 | 9 416 | 5 | 8 | - |
| 11. Meranti | 757 | 4 949 | 4 819 | - | - | - |
| 12. Kuala Behe | 3 437 | 6 323 | 7 264 | - | 10 | - |
| 13. Air Besar | 4 444 | 9 055 | 11 564 | - | 12 | 4 |
| Kabupaten Landak | 64 764 | 120 680 | | | | |

umber/Source: Kementerian Agama Kabupaten Landak/Landak Regency Ministry of Religious Affairs

Tabel
Table 4.3.2**Jumlah Tempat Peribadatan Menurut Kecamatan di Kabupaten Landak, 2021**
Number of Places of Worship by Subdistrict in Landak Regency, 2021

| Kecamatan Subdistrict | Masjid Mosque | Mushola Pray Room | Gereja Protestan Protestant Church | Gereja Katholik Catholic Church | Pura Pure | Kapel Chapel | Vihara |
|--------------------------|------------------|-------------------------|---|--|--------------|-----------------|-----------|
| (1) | (2) | (3) | (4) | (5) | (6) | (7) | (8) |
| 1. Sebangki | 29 | 11 | 26 | 15 | - | 4 | 1 |
| 2. Ngabang | 37 | 28 | 182 | 53 | - | 9 | 4 |
| 3. Jelimpo | 7 | 0 | 48 | 56 | - | 7 | - |
| 4. Sengah Temila | 12 | 4 | 151 | 82 | - | 7 | 6 |
| 5. Mandor | 12 | 6 | 96 | 43 | - | 6 | - |
| 6. Menjalin | 4 | 3 | 59 | 65 | - | 5 | - |
| 7. Mempawah Hulu | 6 | 6 | 104 | 41 | - | 5 | 1 |
| 8. Sompak | 2 | 0 | 30 | 22 | - | 7 | - |
| 9. Menyuke | 4 | 2 | 114 | 61 | - | 2 | - |
| 10. Banyuke Hulu | 2 | 1 | 30 | 28 | - | 3 | - |
| 11. Meranti | 2 | 1 | 66 | 20 | - | 5 | - |
| 12. Kuala Behe | 8 | 4 | 47 | 26 | - | 3 | - |
| 13. Air Besar | 9 | 2 | 56 | 39 | - | 7 | - |
| Kabupaten Landak | 134 | 68 | 1009 | 551 | - | 70 | 12 |

umber/Source: Kementerian Agama Kabupaten Landak/Landak Regency Ministry of Religious Affairs

Tabel 4.3.3 Jumlah Desa¹/Kelurahan yang Mengalami Bencana Alam² Menurut Kecamatan di Kabupaten Landak, 2014–2021
Number of Villages¹/Kelurahan that Had Natural Disaster² by Subdistrict in Landak Regency, 2014–2021

| Kecamatan Subdistrict | Banjir/Flood | | |
|--------------------------|--------------|-----------|-----------|
| | 2014 | 2018 | 2021 |
| (1) | (2) | (3) | (4) |
| 1. Sebangki | - | 4 | 5 |
| 2. Ngabang | 1 | 12 | 14 |
| 3. Jelimpo | - | 8 | 6 |
| 4. Sengah Temila | - | 4 | 2 |
| 5. Mandor | - | 5 | 12 |
| 6. Menjalin | 1 | 4 | 4 |
| 7. Mempawah Hulu | 1 | 8 | 5 |
| 8. Sompak | - | 2 | 7 |
| 9. Menyuke | 2 | 13 | 7 |
| 10. Banyuke Hulu | - | 5 | 5 |
| 11. Meranti | - | 3 | 4 |
| 12. Kuala Behe | - | 9 | 10 |
| 13. Air Besar | - | 11 | 10 |
| Kabupaten Landak | 5 | 88 | 91 |

Lanjutan Tabel/*Continued Table* 4.3.3

| Kecamatan <i>Subdistrict</i> | Gempa Bumi/ <i>Earthquake</i> | | |
|---------------------------------|-------------------------------|------|------|
| | 2019 | 2020 | 2021 |
| (1) | (5) | (6) | (7) |
| 1. Sebangki | - | - | - |
| 2. Ngabang | - | - | - |
| 3. Jelimpo | - | - | - |
| 4. Sengah Temila | - | - | - |
| 5. Mandor | - | - | - |
| 6. Menjalin | - | - | - |
| 7. Mempawah Hulu | - | - | - |
| 8. Sompak | - | - | - |
| 9. Menyuke | - | - | - |
| 10. Banyuke Hulu | - | - | - |
| 11. Meranti | - | - | - |
| 12. Kuala Behe | - | - | - |
| 13. Air Besar | - | - | - |
| Kabupaten Landak | - | - | - |

Lanjutan Tabel/*Continued Table 4.3.3*

| Kecamatan Subdistrict | Tanah Longsor/ <i>Landslide</i> | | |
|--------------------------|---------------------------------|-----------|-----------|
| | 2014 | 2018 | 2021 |
| (1) | (8) | (9) | (10) |
| 1. Sebangki | - | - | - |
| 2. Ngabang | - | 1 | 1 |
| 3. Jelimpo | - | 2 | - |
| 4. Sengah Temila | - | 1 | - |
| 5. Mandor | - | - | - |
| 6. Menjalin | - | - | - |
| 7. Mempawah Hulu | - | - | - |
| 8. Sompak | 1 | - | 1 |
| 9. Menyuke | - | 3 | 1 |
| 10. Banyuke Hulu | - | 3 | 2 |
| 11. Meranti | - | - | 3 |
| 12. Kuala Behe | - | 1 | 2 |
| 13. Air Besar | - | 1 | - |
| Kabupaten Landak | 1 | 12 | 10 |

Catatan/*Note*: ¹Desa pada tabel ini termasuk Unit Permukiman Transmigrasi (UPT) yang masih dibina oleh kementerian terkait dan nagari di Provinsi Sumatera Barat/*Villages in this table are included in Transmigration Settlement Unit which is still fostered by the relevant ministries and the nagari in the Province of Sumatera Barat*

²Kejadian dalam setahun sebelum tahun pencacahan/*Occured during the last one year before the enumeration years*

Sumber/*Source*: BPS, Pendataan Potensi Desa (Podes)/*BPS-Statistics Indonesia, Village Potential Data Collecting*

Tabel
Table 4.3.4

Jumlah Bencana Yang Terjadi di Kabupaten Landak Menurut Jenis Bencana,2021
Number of Disaster Happened in Landak Regency by Type Disaster 2021

| Kecamatan Subdistrict | Banjir Flood | Tanah Longsor Landslide | Kebakaran Bangunan Building Fire | Kebakaran Lahan Land Fire | Angin Puting Beliung Tornado |
|--------------------------|-----------------|-------------------------------|--|---------------------------------|---------------------------------------|
| (1) | (2) | (3) | (4) | (5) | (6) |
| 1. Sebangki | 2 | - | - | - | - |
| 2. Ngabang | 17 | - | 5 | 2 | 3 |
| 3. Jelimpo | 1 | - | 3 | - | - |
| 4. Sengah Temila | 10 | 2 | - | 1 | 1 |
| 5. Mandor | 6 | - | 1 | 2 | 3 |
| 6. Menjalin | 2 | - | - | - | 1 |
| 7. Mempawah Hulu | - | 1 | - | - | 1 |
| 8. Sompak | - | - | - | - | - |
| 9. Menyuke | 5 | - | 4 | - | - |
| 10. Banyuke Hulu | 1 | 1 | - | - | - |
| 11. Meranti | 2 | - | - | - | - |
| 12. Kuala Behe | 10 | 1 | - | - | - |
| 13. Air Besar | 13 | - | - | - | - |
| Kabupaten Landak | 69 | 5 | 13 | 5 | 9 |

Sumber/Source: Badan Penanggulangan Bencana Daerah Kab.Landak

Tabel 4.3.5 Banyaknya Pemuka Agama Di Kabupaten Landak, 2021
Table *Number of Religious Leaders in Landak Regency, 2021*

| Kecamatan Subdistrict | Mubaligh Mubaligh | Khatib Khateeb | Penyuluh Agama Instructor of Religion | Pendeta Priest | Pastor Pastor |
|--------------------------|----------------------|-------------------|--|-------------------|------------------|
| (1) | (2) | (3) | (4) | (5) | (6) |
| 1. Sebangki | 28 | 70 | 10 | 10 | - |
| 2. Ngabang | 16 | 105 | 42 | 120 | 6 |
| 3. Jelimpo | 4 | 13 | 16 | 26 | 3 |
| 4. Sengah Temila | 10 | 34 | 26 | 77 | 3 |
| 5. Mandor | 15 | 37 | 10 | 41 | 2 |
| 6. Menjalin | 5 | 10 | 7 | 30 | 2 |
| 7. Mempawah Hulu | 9 | 25 | 13 | 43 | 2 |
| 8. Sompak | 3 | 5 | 7 | 4 | 2 |
| 9. Menyuke | 3 | 17 | 24 | 59 | 3 |
| 10. Banyuke Hulu | 2 | 7 | 8 | 14 | 3 |
| 11. Meranti | 2 | 6 | 7 | 31 | 1 |
| 12. Kuala Behe | 9 | 27 | 9 | 27 | - |
| 13. Air Besar | 12 | 26 | 11 | 37 | 3 |
| Kabupaten Landak | 118 | 382 | 190 | 519 | 30 |

Sumber/Source: Kementerian Agama Kabupaten Landak/Landak Regency Ministry of Religious Affairs

Tabel
Table 4.3.6**Banyaknya Penerimaan Zakat di Kabupaten Landak, 2021**
Number of Zakat Revenue in Landak Regency, 2021

| Kecamatan Subdistrict | Jumlah Muzakki | Zakat Fitrah | | Zakat Maal |
|--------------------------|----------------|--------------------|--------------------|--------------------|
| | | Uang Money (Rp) | Beras Rice (kg) | |
| (1) | (2) | (3) | (4) | (5) |
| 1. Sebangki | 1 627 | - | 4 068 | 15 450 000 |
| 2. Ngabang | 4 199 | 52 170 250 | 4 119 | 47 627 500 |
| 3. Jelimpo | - | - | - | - |
| 4. Sengah Temila | 3 897 | 24 175 000 | 2 359 | 14 830 000 |
| 5. Mandor | 1 951 | 32 401 000 | 2 972 | 28 800 000 |
| 6. Menjalin | 1 135 | 10 080 000 | 1 700 | - |
| 7. Mempawah Hulu | 2 296 | 22 797 000 | 2 061 | 3 000 000 |
| 8. Sompak | - | - | - | - |
| 9. Menyuke | 1 095 | 16 028 000 | 1 548 | 8 650 000 |
| 10. Banyuke Hulu | - | - | - | - |
| 11. Meranti | 598 | 1 675 000 | 1 170 | 4 656 000 |
| 12. Kuala Behe | 172 | 9 150 000 | 2 733 | 21 580 000 |
| 13. Air Besar | 2 039 | 25 732 500 | 741 | 53 195 300 |
| Kabupaten Landak | 19 009 | 194 208 750 | 23 548 | 197 788 800 |

Lanjutan Tabel/*Continued Table* 4.3.6

| Kecamatan <i>Subdistrict</i> | Infaq | Sadaqah | Jumlah / Total | |
|---------------------------------|-------------------|-------------------|---------------------------|---------------------------|
| | | | Uang <i>Money (Rp)</i> | Beras <i>Rice (kg)</i> |
| (1) | (6) | (7) | (8) | (9) |
| 1. Sebangki | 500 000 | 300 000 | 16 250 000 | 4 068 |
| 2. Ngabang | 11 465 250 | 16 394 750 | - | - |
| 3. Jelimpo | - | - | - | - |
| 4. Sengah Temila | 5 965 000 | 1 845 000 | 46 815 000 | 2 359 |
| 5. Mandor | 13 275 000 | - | 74 476 000 | 2 359 |
| 6. Menjalin | 16 407 500 | 100 000 | 26 587 500 | 1 700 |
| 7. Mempawah Hulu | 2 205 000 | - | 28 002 000 | 2 061 |
| 8. Sompak | - | - | - | - |
| 9. Menyuke | 15 110 000 | - | 39 788 000 | 1 548 |
| 10. Banyuke Hulu | - | - | - | - |
| 11. Meranti | - | - | 6 331 000 | 1 170 |
| 12. Kuala Behe | 3 986 000 | 900 000 | 35 616 000 | 2 733 |
| 13. Air Besar | 16 721 500 | 9 303 000 | 104 952 300 | 741 |
| Kabupaten Landak | 85 635 250 | 28 842 750 | 378 817 800 | 18 736 |

Sumber/*Source*: Kementerian Agama Kabupaten Landak/*Landak Regency Ministry of Religious Affairs*

Tabel
Table 4.3.7

Banyaknya Penyaluran Zakat di Kabupaten Landak, 2021
Number of Zakat Distribution in Landak Regency, 2021

| Kecamatan Subdistrict | Jumlah Mustahiq | Fakir Miskin/Poor | | Amil | |
|--------------------------|--------------------|--------------------|--------------------|--------------------|--------------------|
| | | Uang Money (Rp) | Beras Rice (kg) | Uang Money (Rp) | Beras Rice (kg) |
| (1) | (2) | (3) | (4) | (5) | (6) |
| 1. Sebangki | 559 | 13 800 000 | 4 068 | - | - |
| 2. Ngabang | 5 411 | 274 390 000 | 1 728 | 30 525 000 | 205 |
| 3. Jelimpo | 2 035 | 53 875 000 | 284 | 7 900 000 | 90 |
| 4. Sengah Temila | 925 | 25 000 000 | 1 000 | - | - |
| 5. Mandor | 520 | 32 401 000 | 2 657 | - | - |
| 6. Menjalin | 150 | 14 212 000 | 375 | - | - |
| 7. Mempawah Hulu | 330 | 16 700 000 | 1 250 | - | - |
| 8. Sompak | - | - | - | - | - |
| 9. Menyuke | 557 | 43 094 000 | 2 129 | - | - |
| 10. Banyuke Hulu | - | - | - | - | - |
| 11. Meranti | 409 | 8 052 700 | 2 375 | - | - |
| 12. Kuala Behe | 261 | 14 300 000 | 2 833 | - | - |
| 13. Air Besar | 282 | 10 000 000 | 185 | - | - |
| Kabupaten Landak | 11 439 | 505 824 700 | 18 883 | 38 425 000 | 295 |

Lanjutan Tabel/Continued Table 4.3.7

| Kecamatan Subdistrict | Mu'allaf | | Sabilillah | | Jumlah / Total | |
|-----------------------------|--------------------|--------------------|--------------------|--------------------|--------------------|--------------------|
| | Uang Money (Rp) | Beras Rice (kg) | Uang Money (Rp) | Beras Rice (kg) | Uang Money (Rp) | Beras Rice (kg) |
| (1) | (7) | (8) | (9) | (10) | (11) | (12) |
| 1. Sebangki | - | - | - | - | - | - |
| 2. Ngabang | 45 270 000 | 125 | 25 750 000 | 57 | - | - |
| 3. Jelimpo | 10 200 000 | 250 | 5 300 000 | 30 | - | - |
| 4. Sengah Temila | - | - | - | - | - | - |
| 5. Mandor | - | - | - | - | - | - |
| 6. Menjalin | - | - | - | - | - | - |
| 7. Mempawah Hulu | - | - | - | - | - | - |
| 8. Sompak | - | - | - | - | - | - |
| 9. Menyuke | - | - | - | - | - | - |
| 10. Banyuke Hulu | - | - | - | - | - | - |
| 11. Meranti | - | - | - | - | - | - |
| 12. Kuala Behe | - | - | - | - | - | - |
| 13. Air Besar | - | - | - | - | - | - |
| Kabupaten Landak | 55 470 000 | 375 | 31 050 000 | 87 | - | - |

Sumber/Source: Kementerian Agama Kabupaten Landak/Landak Regency Ministry of Religious Affairs

Tabel
Table 4.3.8

Banyaknya Orang yang Berqurban dan Hewan Qurban Menurut Jenisnya Di Kabupaten Landak , 2021
Number of People who Sacrifice and Animal Sacrificed by Type in Landak Regency, 2021

| Kecamatan Subdistrict | Jumlah Orang Berqurban/ Number People Who Sacrificed | Jumlah / Total | | |
|--------------------------|---|----------------|--------------|--------------|
| | | Sapi/Cow | Kambing/Goat | Jumlah/Total |
| (1) | (2) | (3) | (4) | (5) |
| 1. Sebangki | 53 | 10 | 43 | 53 |
| 2. Ngabang | 93 | 66 | 27 | 93 |
| 3. Jelimpo | - | - | - | - |
| 4. Sengah Temila | 21 | 9 | 12 | 21 |
| 5. Mandor | 42 | 31 | 11 | 42 |
| 6. Menjalin | 12 | 3 | 9 | 12 |
| 7. Mempawah Hulu | 12 | 5 | 7 | 12 |
| 8. Sompak | - | - | - | - |
| 9. Menyuke | 7 | 4 | 3 | 7 |
| 10. Banyuke Hulu | - | - | - | - |
| 11. Meranti | 3 | 3 | - | 3 |
| 12. Kuala Behe | 8 | 3 | 5 | 8 |
| 13. Air Besar | 17 | 3 | 14 | 17 |
| Kabupaten Landak | 268 | 137 | 131 | 268 |

Sumber/Source: Kementerian Agama Kabupaten Landak/Landak Regency Ministry of Religious Affairs

Tabel
Table 4.3.9

Banyaknya Tanah Wakaf Islam Menurut Jenisnya di Kabupaten Landak, 2021
Number of Islamic Wakaf Land by Type in Landak Regency, 2021

| Kecamatan Subdistrict | Masjid / Mosque | | Surau | |
|--------------------------|---|-------------------|---|-------------------|
| | Petak/ Bidang / Plots / Fields | Luas Wide (m2) | Petak/ Bidang / Plots / Fields | Luas Wide (m2) |
| (1) | (2) | (3) | (4) | (5) |
| 1. Sebangki | 24 | 19 317 | 11 | 3 467.33 |
| 2. Ngabang | 36 | 25 428 | 23 | 6 750 |
| 3. Jelimpo | 4 | - | 2 | - |
| 4. Sengah Temila | 12 | 16 713 | 4 | 2 320 |
| 5. Mandor | 12 | 31 172 | 5 | 1 874 |
| 6. Menjalin | 3 | 5 387 | 3 | 207 |
| 7. Mempawah Hulu | 5 | 8 398 | 6 | 1 120 |
| 8. Sompak | 2 | - | - | - |
| 9. Menyuke | 5 | 2 330 | 1 | 210 |
| 10. Banyuke Hulu | 2 | - | 1 | - |
| 11. Meranti | 2 | 580 | 1 | 255 |
| 12. Kuala Behe | 8 | - | 2 | - |
| 13. Air Besar | 7 | 3 315 | 4 | 923 |
| Kabupaten Landak | 122 | 112 640 | 63 | 13 659 |

Lanjutan Tabel/*Continued Table* 4.3.9

| Kecamatan <i>Subdistrict</i> | Madrasah | | Kuburan <i>Grave</i> | | Keperluan Sosial <i>Social Needed</i> | |
|---------------------------------|---|-------------------|---|-------------------|--|-------------------|
| | Petak/ Bidang / Plots / Fields | Luas Wide (m2) | Petak/ Bidang / Plots / Fields | Luas Wide (m2) | Petak/ Bidang / Plots / Fields | Luas Wide (m2) |
| (1) | (6) | (7) | (8) | (9) | (10) | (11) |
| 1. Sebangki | 38 | 47 890 | 9 | 28 291 | 1 | 2 625 |
| 2. Ngabang | 7 | 38 582 | 8 | 19 874 | 4 | 49 800 |
| 3. Jelimpo | - | - | - | - | 1 | 9 375 |
| 4. Sengah Temila | - | - | 4 | 10 270 | - | - |
| 5. Mandor | 5 | 42 980 | 12 | 12 844 | 2 | 39 171 |
| 6. Menjalin | 1 | 8 078 | 3 | 10 393 | - | - |
| 7. Mempawah Hulu | 2 | - | 9 | 4 508 | - | - |
| 8. Sompak | - | - | - | - | - | - |
| 9. Menyuke | 2 | 3 982 | 3 | 2 223 | 1 | 304 |
| 10. Banyuke Hulu | - | - | - | - | - | - |
| 11. Meranti | - | - | 4 | 17 000 | 4 | 62 420 |
| 12. Kuala Behe | - | - | 5 | - | - | - |
| 13. Air Besar | - | - | 6 | - | - | - |
| Kabupaten Landak | 55 | 141 512 | 63 | 105 403 | 13 | 163 695 |

Sumber/*Source*: Kementerian Agama Kabupaten Landak/*Landak Regency Ministry of Religious Affairs*

Tabel 4.3.10 Banyaknya Jemaah Haji Menurut Pekerjaan Utama di Kabupaten Landak, 2021
Table *Number of Moslem Pilgrims by Main Employment in Landak Regency, 2021*

| Kecamatan Subdistrict | Pegawai Negeri/ Civil Servants | TNI / POLRI Police | Pelajar/ Mahasiswa Student | Tani Farmer | Lainnya Others | Jumlah Total |
|--------------------------|--------------------------------------|-----------------------|----------------------------------|----------------|-------------------|-----------------|
| (1) | (2) | (3) | (4) | (5) | (6) | (7) |
| 1. Sebangki | - | - | - | - | - | - |
| 2. Ngabang | - | - | - | - | - | - |
| 3. Jelimpo | - | - | - | - | - | - |
| 4. Sengah Temila | - | - | - | - | - | - |
| 5. Mandor | - | - | - | - | - | - |
| 6. Menjalin | - | - | - | - | - | - |
| 7. Mempawah Hulu | - | - | - | - | - | - |
| 8. Sompak | - | - | - | - | - | - |
| 9. Menyuke | - | - | - | - | - | - |
| 10. Banyuke Hulu | - | - | - | - | - | - |
| 11. Meranti | - | - | - | - | - | - |
| 12. Kuala Behe | - | - | - | - | - | - |
| 13. Air Besar | - | - | - | - | - | - |
| Kabupaten Landak | - | - | - | - | - | - |

Catatan/Note: Tahun 2020 tidak ada haji karena Covid-19

Sumber/Source: Kementerian Agama Kabupaten Landak/Landak Regency Ministry of Religious Affairs

4.4 KEMISKINAN POVERTY

Tabel 4.4.1 **Garis Kemiskinan, Jumlah, dan Persentase Penduduk Miskin di Kabupaten Landak, 2014–2021**
Poverty Line, Number, and Percentage of Poor People in Landak Regency, 2014–2021

| Tahun Year | Garis Kemiskinan (rupiah/kapita/bulan) Poverty Line (rupiah/capita/month) | Jumlah Penduduk Miskin (ribu) Number of Poor People (thousand) | Persentase Penduduk Miskin Percentage of Poor People |
|---------------|--|---|---|
| (1) | (2) | (3) | (4) |
| 2014 | 277 718 | 48,50 | 13,71 |
| 2015 | 287 822 | 48,46 | 13,51 |
| 2016 | 300 123 | 44,55 | 12,32 |
| 2017 | 320 600 | 44,82 | 12,23 |
| 2018 | 351 942 | 43,73 | 11,77 |
| 2019 | 374 117 | 43,16 | 11,47 |
| 2020 | 385 314 | 42,36 | 11,12 |
| 2021 | 395 486 | 42,01 | 10,99 |

Catatan/Note: ...

Sumber/Source: BPS, Survei Sosial Ekonomi Nasional Maret/BPS-Statistics Indonesia, March National Socioeconomic Survey

Tabel 4.4.2 Indeks Kedalaman Kemiskinan dan Indeks Keparahan Kemiskinan di Kabupaten Landak, 2014–2021
Poverty Gap Index and Poverty Severity Index in Landak Regency, 2014–2021

| Tahun Year | Indeks Kedalaman Kemiskinan Poverty Gap Index | Indeks Keparahan Kemiskinan Poverty Severity Index |
|---------------|--|---|
| (1) | (2) | (3) |
| 2014 | 2,43 | 0,82 |
| 2015 | 2,36 | 0,57 |
| 2016 | 1,88 | 0,35 |
| 2017 | 1,88 | 0,50 |
| 2018 | 1,82 | 0,46 |
| 2019 | 1,71 | 0,38 |
| 2020 | 1,54 | 0,38 |
| 2021 | 1,29 | 0,26 |

Catatan/Note: ...

Sumber/Source: BPS, Survei Sosial Ekonomi Nasional Maret/BPS-Statistics Indonesia, March National Socioeconomic Survey

4.5 KRIMINALITAS CRIMINALITY

Tabel 4.5.1 **Banyaknya Kejahatan Kriminal serta Kerugian yang Diakibatkan Dalam Wilayah Polres Landak, 2021**
Table **Number of Crimes And Losses in Landak Regional Police, 2021**

| Bulan Month | Jumlah Kasus Total of Case | | Korban Jiwa Casualties | Kerugian Material Material Damage (000 Rp) | Diketemukan Found (000 Rp) |
|-----------------------|-------------------------------|--------------------------|---------------------------|--|----------------------------------|
| | Dilaporkan Reported | Diselesaikan Resolved | | | |
| (1) | (2) | (3) | (4) | (5) | (6) |
| Januari / January | 11 | 23 | - | 43 585 | 19 595 |
| Pebruari / February | 17 | 8 | - | 81 623 | 81 623 |
| Maret / March | 16 | 19 | 1 | 396 398 | 396 397 |
| April / April | 16 | 13 | - | 156 301 | 156 301 |
| Mei / May | 21 | 10 | - | 178 716 | 165 716 |
| Juni / June | 12 | 13 | - | 40 730 | 40 730 |
| Juli / July | 15 | 16 | - | 71 700 | 69 100 |
| Agustus / August | 15 | 22 | - | 38 851 | 15 496 |
| September / September | 18 | 15 | - | 125 697 | 81 450 |
| Oktober / October | 24 | 13 | - | 135 020 | 8 920 |
| November / November | 10 | 23 | - | 11 307 | 8 000 |
| Desember / December | 14 | 17 | - | 35 786 | 2 190 |
| Jumlah/Total | 2021 | 189 | 192 | 1 315 714 | 1 045 518 |
| | 2020 | 120 | 119 | 741 565 470 | 568 434 170 |
| | 2019 | 142 | 125 | - | - |

Sumber/Source: Polres Landak

Tabel 4.5.2 **Banyaknya Korban Kekerasan di Kabupaten Landak, 2021**
Table 4.5.2 **Number of Victims of Violence in Landak Regency, 2021**

| Jenis Tindak Kekerasan <i>Type of Violence</i> | | Jumlah <i>Total</i> |
|---|-------------|------------------------|
| (1) | | (2) |
| 1. Pelecehan Seksual / <i>Sexual Harrasment</i> | | 19 |
| 2. KDRT / <i>Domestic Violence</i> | | 3 |
| 3. Penganiayaan Ringan / <i>Mild Abuse</i> | | 1 |
| Jumlah/Total | 2021 | 23 |
| | 2020 | 26 |
| | 2019 | 18 |

Sumber/Source: Polres Landak

Tabel
Table 4.5.3**Jumlah Pelaku Kejahatan Korupsi (Tipikor) Yang
Dilaporkan Pada Kejari Landak , 2020 - 2021**
**Number of Corruption Offenders Was Reported In Landak
State Prosecutor, 2020 - 2021**

| Kejahatan Korupsi <i>Corruption Offenders</i> | 2020 | | 2021 | |
|---|--------------------------|----------------------------|--------------------------|----------------------------|
| | Laki-laki <i>Male</i> | Perempuan <i>Female</i> | Laki-laki <i>Male</i> | Perempuan <i>Female</i> |
| (1) | (2) | (3) | (4) | (5) |
| 1. Penyidikan Kejari / <i>Prosecutor Investigation</i> | - | - | 1 | - |
| 2. Penuntutan Ke PN / <i>Prosecution to State Court</i> | 3 | - | 2 | - |
| 3. Banding Ke PT / <i>Appeal to State Court</i> | - | - | 2 | - |
| 4. Kasasi Ke MA / <i>Cassation to Supreme Court</i> | - | - | - | - |
| Eksekusi/Execution | 3 | - | 2 | - |

Sumber/Source: Kejaksaan Negeri Landak/Landak State Prosecutor

Tabel 4.5.4 **Banyaknya Tahanan Yang Masuk dan Diselesaikan di
Kejaksaan Negeri Landak, 2021**
*Number of Arrested and Completed Criminal Case in Landak
State Prosecutor, 2021*

| Bulan Month | Tahanan Yang Masuk Arrested Criminal | Tahanan Yang Diselesaikan Completed Criminal Case | Persentase Penyelesaian Completed Percentage |
|------------------------|---|--|---|
| (1) | (2) | (3) | (4) |
| Januari / January | 32 | 32 | 100 |
| Pebruari / February | 12 | 12 | 100 |
| Maret / March | 19 | 19 | 100 |
| April / April | 23 | 23 | 100 |
| Mei / May | 21 | 21 | 100 |
| Juni / June | 22 | 22 | 100 |
| Juli / July | 17 | 17 | 100 |
| Agustus / August | 14 | 14 | 100 |
| September / September | 12 | 12 | 100 |
| Oktober / October | 13 | 13 | 100 |
| November / November | 28 | 28 | 100 |
| Desember / December | 21 | 21 | 100 |
| Jumlah/Total | 2021 | 234 | 234 |
| | 2020 | 198 | 198 |
| | 2019 | 175 | 171 |
| | | | 98 |

Sumber/Source: Kejaksaan Negeri Landak/Landak State Prosecutor

Tabel
Table 4.5.5

Banyaknya Tahanan Yang Diselesaikan Menurut Jenis Penyelesaian di Kejaksaan Negeri Landak, 2021
Number of Completed Criminal Case in Landak State Prosecutor by Type of Completion, 2021

| Bulan Month | Dimerdekakan Dari Tahanan Sementara/ Temporarily Released | Dilimpahkan ke Pengadilan Negeri/ Delegated to The State Judiciary | Dikirim ke Kejaksaan Lain / Sent to the Other State Prosecutor | Diputus Bebas/ Free Pronounced | Jumlah/ Total |
|----------------------------|---|---|---|--------------------------------------|------------------|
| (1) | (2) | (3) | (4) | (5) | (6) |
| Januari / January | - | 32 | - | - | 100 |
| Pebruari / February | - | 12 | - | - | 100 |
| Maret / March | - | 19 | - | - | 100 |
| April / April | - | 23 | - | - | 100 |
| Mei / May | - | 21 | - | - | 100 |
| Juni / June | - | 22 | - | - | 100 |
| Juli / July | - | 17 | - | - | 100 |
| Agustus / August | - | 14 | - | - | 100 |
| September / September | - | 12 | - | - | 100 |
| Oktober / October | - | 13 | - | - | 100 |
| November / November | - | 28 | - | - | 100 |
| Desember / December | - | 21 | - | - | 100 |
| Jumlah / Total 2021 | - | 234 | - | - | 100 |
| 2020 | - | 198 | - | - | 198 |
| 2019 | - | 171 | - | - | 171 |

Sumber/Source: Kejaksaan Negeri Landak/Landak State Prosecutor

Tabel
Table 4.5.6**Banyaknya Tahanan Yang Diselesaikan Menurut Jenis Perkara di Kejaksaan Negeri Landak, 2021**
Number of Completed Criminal Case in Landak State Prosecutor by Type Of Criminal Case, 2021

| Bulan Month | Biasa General | Ekonomi Economic | Korupsi Corruption | Narkotik Narcotic | Imigrasi Immigration |
|--------------------------|--------------------------|-----------------------------|-------------------------------|------------------------------|---------------------------------|
| (1) | (2) | (3) | (4) | (5) | (6) |
| Januari / January | 23 | - | - | 9 | - |
| Pebruari / February | 10 | - | - | 2 | - |
| Maret / March | 17 | - | - | 2 | - |
| April / April | 21 | - | - | 1 | - |
| Mei / May | 19 | - | - | 2 | - |
| Juni / June | 18 | - | - | 4 | - |
| Juli / July | 15 | - | - | 3 | - |
| Agustus / August | 10 | - | - | 4 | - |
| September / September | 9 | - | - | 3 | - |
| Oktober / October | 11 | - | - | 2 | - |
| November / November | 16 | - | - | 12 | - |
| Desember / December | 13 | - | - | 8 | - |
| Jumlah/Total 2021 | 82 | - | - | 52 | - |
| 2020 | 137 | - | - | 40 | - |
| 2019 | 140 | - | - | 31 | - |

Sumber/Source: Kejaksaan Negeri Landak/Landak State Prosecutor

Pertanian, Kehutanan, Pernakan, dan Perikanan

*Agriculture, Forestry, Livestock,
and Fishery*

BAB
Chapter
05

Profil Hewan Ternak menurut Jenisnya, 2020

Ternak Unggas



- Ayam Buras**
- Populasi : 208 680
 - Pemotongan : 58 833
 - Produksi : 65 800



- Itik**
- Populasi : 10 893
 - Pemotongan : 1 654
 - Produksi : 1 985



- Ayam Ras Potong**
- Populasi : 2 461 000
 - Pemotongan : 2 049 598
 - Produksi : 3 445 400

* Populasi Ternak dalam ekor, Pemotongan Ternak dalam ekor, Produksi Ternak dalam Kg baik untuk ternak unggas, ternak besar, maupun ternak kecil

Ternak Besar dan Ternak Kecil



- Sapi**
- Populasi : 8 280
 - Pemotongan : 1 201
 - Produksi : 180 150



- Kambing**
- Populasi : 7 880
 - Pemotongan : 1 234
 - Produksi : 17 276



- Babi**
- Populasi : 122 068
 - Pemotongan : 32 583
 - Produksi : 2 150 478

PENJELASAN TEKNIS

1. **Lahan Sawah** adalah lahan pertanian dan berpetak-petak dan dibatasi oleh pematang (galengang), saluran untuk menahan/menyalurkan air, yang biasanya ditanami padi sawah tanpa memandang dari mana di peroleh atau Status lahan tersebut. Lahan yang dimaksud termasuk lahan yang terdaftar di pajak bumi bangunan, iuran pembangunan daerah, lahan bengkok, lahan serebotan, lahan rawa yang ditanami padi dan lahan bekas tanaman tahunan yang telah dijadikan sawah, baik yang ditanami padi, palawija atau tanaman semusim lainnya.
2. **Tegal/Kebun** adalah lahan pertanian bukan sawah (lahan kering) yang ditanami tanaman semusim atau tahunan dan terpisah dan terpisah dengan halaman sekitar rumah serta penggunaannya tidak berpindah pindah.
3. **Ladang/Human** adalah lahan pertanian bukan sawah (lahan kering) yang biasanya ditanami tanaman semusim dan penggunaannya hanya semusim atau dua musim, kemudian akan ditinggalkan bila sudah tidak subur lagi (berpindah-pindah). Kemungkinan lahan ini beberapa tahun kemudian akan dikerjakan

TECHNICAL NOTES

1. **Wetland** is agricultural land that separated by small dykes to resist water, where the main crop is usually wetland paddy without considering where it is got from or the status of the land. It includes the land that is registered is at land income tax office, regional development contribution, bengkok land illegal ownership, swamps for rice cultivation, and annual crop land mark that has been used as rice field, which are both planted with paddy, secondary crop or the other seasonal crops.
2. **Dry Field/Garden** is an dryland (unirrigated land) which is planted with seasonal or annual crop and separately from the yard around the house without shifting.
3. **Unirrigated agricultural field/shifting cultivation land** is dryland (unirrigated land) that usually is cultivated for seasonal crop and utilized only for one or two seasons, then it will be left when it is not fertile (shifting). Maybe this land will be used again in a few year if it has been fertile.

kembali jika sudah subur.

4. **Lahan yang Sementara Tidak Mudah Diusahakan** adalah lahan yang biasanya diusahakan tetapi untuk sementara (lebih dari 1 (satu) tahun tetapi kurang dari atau sama dengan 2 (dua) tahun) tidak diusahakan, termasuk lahan sawah yang tidak diusahakan, termasuk lahan sawah yang tidak diusahakan selama lebih dari 2 (dua) tahun.
5. **Data pokok tanaman pangan yang dikumpulkan** adalah luas panen dan produktivitas (hasil per hektar). Produksi tanaman pangan merupakan hasil perkalian antara luas panen dengan produktivitas. Pengumpulan data luas panen dilakukan setiap bulan dengan pendekatan area kecamatan di seluruh wilayah kabupaten landak. Pengumpulan data produktivitas dilakukan melalui pengukuran langsung pada plot ubinan berukuran 2,5 m x 2,5 m. Pengumpulan data produktivitas dilakukan setiap subround (empat bulan) pada waktu panen petani.
6. **Data produksi padi dan palawija yang disajikan** adalah dalam kualitas: gabah kering giling (padi), pipilan kering (jagung), biji kering (kedelai dan kacang tanah), dan umbi basah (ubi kayu dan ubi jalar).
4. *Temporarily Unused Land is land that is regularly used but temporarily (more than a year but less or equal than two year) is unused, it includes wetland that is not cultivated more than two years.*
5. *The main food crops data collected consists of harvested area and productivity (yield per hectare). Food crops production is generate by harvested area multiplied by productivity . The harvested area data is collected every month using sub district area approach in all sub district in landak regency.the productivity data collection is conducted by a direct measurement in 2,5m x 2,5m crop cutting plot. The productivity measurement is conducted in every subround (four monthly) at the time when farmers are harvesting their crops.*
6. *Production of paddy and secondary crops data area presented in the from of: dry unhusked rice (paddy),dry loose maize (maize), dry shells crops (soybeans and peanuts),and fresh roots (cassava and sweet potatoes)*

7. Luas panen untuk tanaman sayuran adalah luas tanaman yang di panen sekaligus/ habis/dibongkar dan luas tanaman yang dipanen berkali-kali (lebih dari satu kali)/ belum habis.

A. Tanaman yang dipanen sekaligus/habis/dibongkar adalah tanaman yang sehabis panen langsung dibongkar/ dicabut, terdiri dari bawang merah, bawang putih, bawang daun, kentang, kol/kubis, kembang, kol, petsai/sawi, wortel, lobak, dan kacang merah.

B. Tanaman yang dipanen berkali-kali (lebih dari satu kali) belum habis adalah tanaman yang pemanennya lebih dari satu kali dan biasanya dibongkar apabila panen terakhir sudah tidak memadai lagi, terdiri dari, kacang panjang, cabe besar, cabe rawit, jamur, tomat, terung, buncis, ketimun, labu siam, kangkung, bayam, melon, semangka, dan blewah.

8. Bentuk produksi perkebunan adalah; karet kering (karet), daun kering (teh dan tembakau), biji kering (kopi dan coklat), kulit kering (kayu manis dan kina) serat kering (rami), bunga kering (cangkeh), *refined sugar* (tebu dari perkebunan besar), gula magkok (tebu dari pekebunan rakyat), ekivalen kopra (kopra), biji dan bunga (pala).

7. *Harvested area of vegetables* is area of entirely plant harvested/demolished and plant harvested several times undemolished

A. *Entirely plants harvested/demolished area plants usually harvested once and demolished to be substituted by other plants, consisting, of: shallots , garlic, leeks , potato, cabbage , cauliflower, mustard green, carrots, chinese radish, and red kidney beans.*

B. *Plants harvested several times/ undemolished are plants usually harvested more than once and demolished in the case that the last harvest was economically not profitable. They consist of : yard long beans, chili, small chili, mushroom, tomatoes , egg plant, french beans, cucumber, pumpkin/chajota,swamp cabbage, spinach, melon, water, melon, and blewah.*

8. *Production of estate crops* are follows dry rubber (rubber); dry leaves (tea and tobacco); dry beans (coffee and cocoa); dry bark (cassia vera and cinchona); dry fibre (rosella); dry flowers/ buds (cloves); refined sugar (sugar cane from small holders); copra (copra); seeds and buds (nutmeg).

9. **Data populasi ternak dan perikanan** bersumber dari dinas pertanian Kabupaten Landak.

9. **Data of domestic livestock population and fishery statistics** are obtained from agriculture office of Landak Regency.

<https://landakkab.bps.go.id>

ULASAN

DESCRIPTION

Hortikultura

Produksi sayur-sayuran semusim Kabupaten Landak tahun 2021 sebesar 11.219 kuintal. Adapun luas panen tanaman sayur-sayuran semusim yang terbesar yaitu kacang panjang (130 Ha) diikuti ketimun (126 Ha) dan cabai (117 Ha). Secara keseluruhan produksi sayuran semusim meningkat dari tahun 2019.

Horticulture

Total Production of seasonal vegetables in 2021 is 11,219 quintal. The largest harvested area of seasonal vegetables is bean (130 ha) followed by cucumber (126 ha) and chilli (117 ha). Overall production of seasonal vegetables increase from 2019.

Perkebunan

Tanaman perkebunan yang terdapat di Kabupaten Landak utamanya terdiri dari karet, kopi, kemiri, kakao dan kelapa sawit

Kelapa sawit merupakan salah satu komoditas perkebunan di Kabupaten Landak, luas areal perkebunan kelapa sawit mencapai 135.698 hektar yang perkebunan terbesarnya berada di kecamatan Ngabang (43.217 hektar).

Komoditas unggulan lain perkebunan di Kabupaten Landak yaitu karet, luas areal perkebunan karet sebesar 74.324 hektar dengan jumlah produksi 30.221 ton.

Estate Crops

Plantations located in Landak Regency primarily consists of rubber, coffee, hazelnut, cocoa and oil palm .

Palm oil is one of the plantations commodities in Landak Regency, palm oil plantation area reached 135,698 hectares and the largest plantations located in Ngabang District (43.217 hectares).

Other plantation commodities in Landak Regency were rubber, with plantation area 74,324 hectares and total production 30,221 tons.

Pertanian, Kehutanan, Peternakan, dan Perikanan

Data yang disajikan dalam sub bab ini merupakan data sekunder yang diperoleh dari Dinas Pertanian, Perikanan dan Ketahanan Pangan Kabupaten Landak. Pada tabel

Agriculture, Forestry, Livestock, and Fishery

The data presented in this section is secondary data obtained from the Agriculture, Fishery and Food Security Agency of Landak Regency. In table 5.3.2. it can be seen that the population

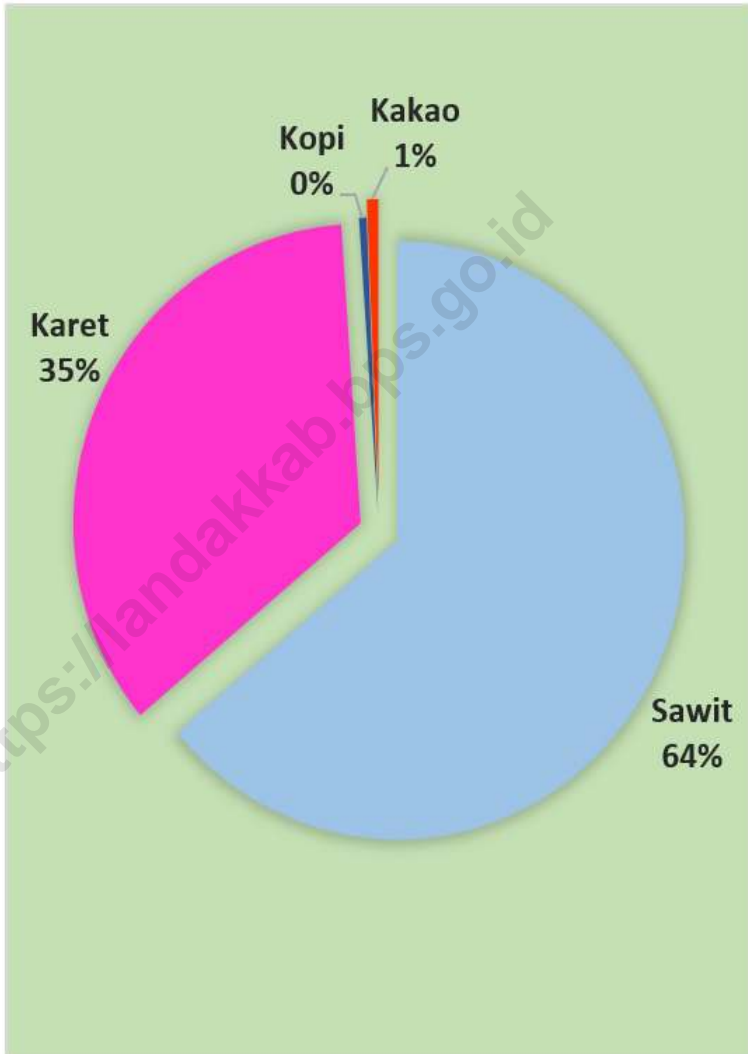
5.3.2. terlihat bahwa populasi tahun 2021 untuk golongan ternak besar, tercatat sebanyak 8.280 ekor sapi. Pada golongan ternak kecil, populasi terbesar adalah babi yaitu 122.068 ekor, sedangkan kambing tercatat 7.880 ekor

in 2021 for large cattle groups, there were 8,280 cows. In the small livestock group, the largest population was pigs, namely 122.068 pigs, while goats recorded 7,880 goats.

<https://landakkab.bps.go.id>

Gambar 5.1
Figures

Luas Areal Tanaman Perkebunan Menurut Jenis Tanaman (ha),2020
Planted Area of Estate Crops by Type of Crops (ha), 2020



Sumber/Source: Dinas Perkebunan Kabupaten Landak/Plantation Agency of Landak Regency

5.1 HORTIKULTURA
HORTICULTURE

Tabel 5.1.1 **Luas Panen Tanaman Sayuran menurut Kecamatan dan Jenis Tanaman di Kabupaten Landak (ha), 2020 dan 2021**
Table 5.1.1 **Harvested Area of Vegetables by Subdistrict and Kind of Plant in Landak Regency (ha), 2020 and 2021**

| Kecamatan Subdistrict | Bawang Merah Shallot | | Cabai Besar Chili/Big Chili | |
|--------------------------|-------------------------|----------|--------------------------------|-------------|
| | 2020 | 2021 | 2020 | 2021 |
| (1) | (2) | (3) | (4) | (5) |
| 1. Sebangki | – | – | – | – |
| 2. Ngabang | – | – | – | – |
| 3. Jelimpo | 1,00 | – | 1,00 | – |
| 4. Sengah Temila | – | – | – | – |
| 5. Mandor | – | – | – | – |
| 6. Menjalin | – | – | – | 1,00 |
| 7. Mempawah Hulu | – | – | – | – |
| 8. Sompak | – | – | – | – |
| 9. Menyuke | – | – | – | – |
| 10. Banyuke Hulu | – | – | – | – |
| 11. Meranti | – | – | 7,00 | 6,00 |
| 12. Kuala Behe | – | – | – | – |
| 13. Air Besar | 1,00 | – | – | – |
| Kabupaten Landak | 2,00 | – | 8,00 | 7,00 |

Lanjutan Tabel/*Continued Table 5.1.1*

| Kecamatan Subdistrict | Cabai Rawit <i>Chili/Cayenne Pepper</i> | | Kentang <i>Potato</i> | |
|--------------------------|--|---------------|--------------------------|----------|
| | 2020 | 2021 | 2020 | 2021 |
| (1) | (6) | (7) | (8) | (9) |
| 1. Sebangki | 10,00 | 23,00 | – | – |
| 2. Ngabang | 20,00 | 17,00 | – | – |
| 3. Jelimpo | 5,00 | 2,00 | – | – |
| 4. Sengah Temila | 16,00 | 31,00 | – | – |
| 5. Mandor | 10,00 | 15,00 | – | – |
| 6. Menjalin | – | – | – | – |
| 7. Mempawah Hulu | 3,00 | 3,00 | – | – |
| 8. Sompak | 5,00 | 24,00 | – | – |
| 9. Menyuke | 7,00 | 7,00 | – | – |
| 10. Banyuke Hulu | 4,00 | 6,00 | – | – |
| 11. Meranti | 14,00 | 6,00 | – | – |
| 12. Kuala Behe | 15,00 | 13,00 | – | – |
| 13. Air Besar | 8,00 | 4,00 | – | – |
| Kabupaten Landak | 117,00 | 151,50 | – | – |

Lanjutan Tabel/*Continued Table* 5.1.1

| Kecamatan Subdistrict | Kubis Cabbage | | Tomat Tomato | |
|--------------------------|------------------|------|-----------------|--------------|
| | 2020 | 2021 | 2020 | 2021 |
| (1) | (10) | (11) | (12) | (13) |
| 1. Sebangki | - | - | - | 8,00 |
| 2. Ngabang | - | - | 4,00 | 2,00 |
| 3. Jelimpo | - | - | - | - |
| 4. Sengah Temila | - | - | - | - |
| 5. Mandor | - | - | - | 2,00 |
| 6. Menjalin | - | - | - | - |
| 7. Mempawah Hulu | - | - | - | 1,00 |
| 8. Sompak | - | - | - | - |
| 9. Menyuke | - | - | - | - |
| 10. Banyuke Hulu | - | - | - | - |
| 11. Meranti | - | - | - | - |
| 12. Kuala Behe | - | - | - | 5,00 |
| 13. Air Besar | - | - | - | - |
| Kabupaten Landak | - | - | 4,00 | 18,00 |

Sumber/*Source*: BPS, Statistik Pertanian Hortikultura SPH-SBS/*BPS-Statistics Indonesia, Agricultural Statistic for Horticulture SPH-SBS*

Tabel
Table 5.1.2

Produksi Tanaman Sayuran menurut Kecamatan dan Jenis Tanaman di Kabupaten Landak (kuintal), 2020 dan 2021
Production of Vegetables by Subdistrict and Kind of Plant in Landak Regency/Municipality (quintal), 2020 and 2021

| Kecamatan Subdistrict | Bawang Merah Shallot | | Cabai Besar Chili/Big Chili | |
|--------------------------|-------------------------|----------|--------------------------------|--------------|
| | 2020 | 2021 | 2020 | 2021 |
| (1) | (2) | (3) | (4) | (5) |
| 1. Sebangki | – | – | – | – |
| 2. Ngabang | – | – | – | – |
| 3. Jelimpo | 2,00 | – | 21,00 | – |
| 4. Sengah Temila | – | – | – | – |
| 5. Mandor | – | – | – | – |
| 6. Menjalin | – | – | – | 2,00 |
| 7. Mempawah Hulu | – | – | – | – |
| 8. Sompak | – | – | – | – |
| 9. Menyuke | – | – | – | – |
| 10. Banyuke Hulu | – | – | – | – |
| 11. Meranti | – | – | 50,00 | 50,00 |
| 12. Kuala Behe | – | – | – | – |
| 13. Air Besar | 2,00 | – | – | – |
| Kabupaten Landak | 4,00 | – | 71,00 | 52,00 |

Sumber/Source: BPS, Statistik Pertanian Hortikultura SPH-SBS/BPS-Statistics Indonesia, Agricultural Statistic for Horticulture SPH-SBS

Lanjutan Tabel/Continued Table 5.1.2

| Kecamatan Subdistrict | Cabai Rawit Chili/Cayenne Pepper | | Kentang Potato | |
|--------------------------|-------------------------------------|-----------------|-------------------|----------|
| | 2020 | 2021 | 2020 | 2021 |
| (1) | (6) | (7) | (8) | (9) |
| 1. Sebangki | 20,00 | 68,00 | – | – |
| 2. Ngabang | 381,00 | 238,00 | – | – |
| 3. Jelimpo | 138,00 | 104,00 | – | – |
| 4. Sengah Temila | 242,00 | 120,00 | – | – |
| 5. Mandor | 660,00 | 980,00 | – | – |
| 6. Menjalin | – | – | – | – |
| 7. Mempawah Hulu | 59,00 | 51,00 | – | – |
| 8. Sompak | 41,00 | 81,00 | – | – |
| 9. Menyuke | 58,00 | 63,00 | – | – |
| 10. Banyuke Hulu | 30,00 | 74,00 | – | – |
| 11. Meranti | 100,00 | 50,00 | – | – |
| 12. Kuala Behe | 122,00 | 184,00 | – | – |
| 13. Air Besar | 121,00 | 62,00 | – | – |
| Kabupaten Landak | 1 972,00 | 2 075,00 | – | – |

Lanjutan Tabel/Continued Table 5.1.2

| Kecamatan Subdistrict | Kubis Cabbage | | Tomat Tomato | | Bawang Putih Garlic | |
|--------------------------|------------------|------|-----------------|---------------|------------------------|------|
| | 2020 | 2021 | 2020 | 2021 | 2020 | 2021 |
| (1) | (10) | (11) | (12) | (13) | (14) | (15) |
| 1. Sebangki | – | – | – | 16,00 | – | – |
| 2. Ngabang | – | – | 80,00 | 15,00 | – | – |
| 3. Jelimpo | – | – | – | – | – | – |
| 4. Sengah Temila | – | – | – | – | – | – |
| 5. Mandor | – | – | – | 150,00 | – | – |
| 6. Menjalin | – | – | – | – | – | – |
| 7. Mempawah Hulu | – | – | – | 9,00 | – | – |
| 8. Sompak | – | – | – | – | – | – |
| 9. Menyuke | – | – | – | – | – | – |
| 10. Banyuke Hulu | – | – | – | – | – | – |
| 11. Meranti | – | – | – | – | – | – |
| 12. Kuala Behe | – | – | – | 26,00 | – | – |
| 13. Air Besar | – | – | – | – | – | – |
| Kabupaten Landak | – | – | 80,00 | 216,00 | – | – |

Sumber/Source: BPS, Statistik Pertanian Hortikultura SPH-SBS/BPS-Statistics Indonesia, Agricultural Statistic for Horticulture SPH-SBS

Tabel
Table 5.1.3

Luas Panen Tanaman Sayuran dan Buah-buahan Semusim menurut Jenis Tanaman di Kabupaten Landak (ha), 2018–2021
Harvested Area of Seasonal Vegetables and Fruits by Kind of Plant in Landak Regency (ha), 2018–2021

| Jenis Tanaman Kind of Plants | 2018 | 2019 | 2020 | 2021 |
|---|--------|--------|--------|--------|
| (1) | (2) | (3) | (4) | (5) |
| Sayuran/ Vegetables: | | | | |
| Bawang Daun/ <i>Wlech Onion</i> | – | – | – | – |
| Bawang Merah/ <i>Shallot</i> | 16,00 | 7,00 | 2,00 | – |
| Bawang Putih/ <i>Garlic</i> | – | – | – | – |
| Bayam/ <i>Spinach</i> | 68,00 | 58,00 | 66,00 | 67,00 |
| Buncis/ <i>Green Bean</i> | – | 4,00 | 6,00 | 6,00 |
| Cabai Besar/ <i>Chili (Capsicum Annum)</i> | 8,00 | 8,00 | 8,00 | 7,00 |
| Cabai Rawit/ <i>Chili (Capsicum Frutescens)</i> | 121,00 | 121,00 | 109,00 | 151,50 |
| Cabai/ <i>Chili</i> | 129,00 | 129,00 | 117,00 | 158,50 |
| Jamur/ <i>Mushroom</i> | – | – | – | – |
| Kacang Merah/Red Bean | – | – | – | – |
| Kacang Panjang/ <i>Yarldlong Bean</i> | 146,00 | 169,00 | 130,00 | 106,00 |
| Kangkung/ <i>Kangkong</i> | 97,00 | 87,00 | 103,00 | 124,00 |
| Kembang Kol/ <i>Cauliflower</i> | – | – | – | – |
| Kentang/ <i>Potato</i> | – | – | – | – |
| Ketimun/ <i>Cucumber</i> | 129,00 | 177,00 | 126,00 | 128,00 |
| Kubis/ <i>Cabbage</i> | – | – | – | 2,00 |
| Labu Siam/ <i>Chayote</i> | – | – | – | – |
| Lobak/ <i>Radish</i> | – | – | – | – |

Lanjutan Tabel/*Continued Table* 5.1.3

| Jenis Tanaman <i>Kind of Plants</i> | 2018 | 2019 | 2020 | 2021 |
|---|-------------|-------------|-------------|-------------|
| (1) | (2) | (3) | (4) | (5) |
| Paprika/ Bell Paper | – | – | – | – |
| Petsai/ <i>Chinese</i> | 2,00 | – | – | 11,00 |
| Terung/ <i>Eggplant</i> | 111,00 | 105,00 | 96,00 | 78,00 |
| Tomat/ <i>Tomato</i> | – | 5,00 | 4,00 | 18,00 |
| Wortel/ <i>Carrot</i> | – | – | 1,00 | – |
| Blewah/ <i>Cantaloupe</i> | – | – | – | – |
| Buah–buahan/Fruits: | | | | |
| Melon/ <i>Melon</i> | – | – | – | 1,00 |
| Semangka/ <i>Watermelon</i> | 9,00 | 3,00 | 1,00 | 16,00 |
| Stroberi/ Strawberry | – | – | – | – |

Sumber/*Source*: BPS, Statistik Pertanian Hortikultura SPH-SBS/*BPS-Statistics Indonesia, Agricultural Statistic for Horticulture SPH-SBS*

Tabel
Table 5.1.4

Produksi Tanaman Sayuran dan Buah-buahan Semusim menurut Jenis Tanaman di Kabupaten Landak (kuintal), 2018–2021

Production of Seasonal Vegetables and Fruits by Kind of Plant in Landak Regency (quintal), 2018–2021

| Jenis Tanaman Kind of Plants | 2018 | 2019 | 2020 | 2021 |
|---|----------|----------|----------|----------|
| (1) | (2) | (3) | (4) | (5) |
| Sayuran/ Vegetables: | | | | |
| Bawang Daun/ <i>Wlech Onion</i> | – | – | – | – |
| Bawang Merah/ <i>Shallot</i> | 133,00 | 30,00 | – | – |
| Bawang Putih/ <i>Garlic</i> | – | – | – | – |
| Bayam/ <i>Spinach</i> | 418,00 | 363,00 | 428,00 | 437,00 |
| Buncis/ <i>Green Bean</i> | – | 51,00 | 41,00 | 48,00 |
| Cabai Besar/ <i>Chili (Capsicum Annum)</i> | 54,00 | 67,00 | 71,00 | 52,00 |
| Cabai Rawit/ <i>Chili (Capsicum Frutescens)</i> | 1 502,00 | 1 702,00 | 1 901,00 | 2 075,00 |
| Cabai/ <i>Chili</i> | 1 556,00 | 1 769,00 | 1 972,00 | 2 127,00 |
| Jamur/ <i>Mushroom</i> | – | – | – | – |
| Kacang Merah/Red Bean | | | | |
| Kacang Panjang/ <i>Yarldlong Bean</i> | 1 209,00 | 1 517,00 | 2 184,00 | 1 324,00 |
| Kangkung/ <i>Kangkong</i> | 834,00 | 603,00 | 928,00 | 821,00 |
| Kembang Kol/ <i>Cauliflower</i> | – | – | – | – |
| Kentang/ <i>Potato</i> | – | – | – | – |
| Ketimun/ <i>Cucumber</i> | 1 408,00 | 1 666,00 | 1 759,00 | 1 683,00 |
| Kubis/ <i>Cabbage</i> | – | – | – | – |
| Labu Siam / <i>Chayote</i> | – | – | – | – |
| Lobak/ <i>Radish</i> | – | – | – | – |

Lanjutan Tabel/*Continued Table* 5.1.4

| Jenis Tanaman <i>Kind of Plants</i> | 2018 | 2019 | 2020 | 2021 ^x |
|--|----------|----------|----------|-------------------|
| (1) | (2) | (3) | (4) | (5) |
| Paprika/ Bell Paper | – | – | – | – |
| Petsai/ <i>Chinese</i> | 5,00 | – | – | 22,00 |
| Terung/ <i>Eggplant</i> | 1 564,00 | 1 668,00 | 1 742,00 | 943,00 |
| Tomat/ <i>Tomato</i> | – | 32,00 | 80,00 | 216,00 |
| Wortel/ <i>Carrot</i> | – | – | 9,00 | – |
| Blewah/ <i>Cantaloupe</i> | – | – | – | – |
| Buah–buahan/Fruits: | | | | |
| Melon/ <i>Melon</i> | – | – | – | 3,00 |
| Semangka/ <i>Watermelon</i> | 1,00 | 236,00 | 32,00 | 85,00 |
| Stroberi/ Strawberry | – | – | – | – |

Sumber/*Source*: BPS, Statistik Pertanian Hortikultura SPH-SBS/*BPS-Statistics Indonesia, Agricultural Statistic for Horticulture SPH-SBS*

Tabel
Table 5.1.5

Luas Panen Tanaman Biofarmaka menurut Kecamatan dan Jenis Tanaman di Kabupaten Landak (m²), 2020 dan 2021
Harvested Area of Medicinal Plants by Subdistrict and Kind of Plant in Landak Regency (m²), 2020 and 2021

| Kecamatan Subdistrict | Jahe Ginger | | Laos/Lengkuas Galanga | |
|--------------------------|-----------------|-----------------|--------------------------|-----------------|
| | 2020 | 2021 | 2020 | 2021 |
| (1) | (2) | (3) | (4) | (5) |
| 1. Sebangki | – | – | – | – |
| 2. Ngabang | – | – | – | – |
| 3. Jelimpo | 100,00 | 230,00 | 25,00 | – |
| 4. Sengah Temila | 6 492,00 | 4 572,00 | 6 720,00 | 2 994,00 |
| 5. Mandor | 46,00 | 78,00 | 8,00 | 32,00 |
| 6. Menjalin | 104,00 | 37,00 | 34,00 | 36,00 |
| 7. Mempawah Hulu | 550,00 | – | 600,00 | – |
| 8. Sompak | 990,00 | 175,00 | 425,00 | 303,00 |
| 9. Menyuke | 190,00 | 149,00 | 216,00 | 236,00 |
| 10. Banyuke Hulu | 80,00 | 75,00 | 60,00 | 40,00 |
| 11. Meranti | 821,00 | 661,00 | 721,00 | 524,00 |
| 12. Kuala Behe | 8,00 | 24,00 | 4,00 | 10,00 |
| 13. Air Besar | 550,00 | 500,00 | 500,00 | 550,00 |
| Kabupaten Landak | 9 931,00 | 6 501,00 | 9 313,00 | 4 725,00 |

Lanjutan Tabel/*Continued Table 5.1.5*

| Kecamatan Subdistrict | Kencur <i>East Indian Galangal</i> | | Kunyit <i>Turmeric</i> | |
|--------------------------|---------------------------------------|-----------------|---------------------------|-----------------|
| | 2020 | 2021 | 2020 | 2021 |
| (1) | (6) | (7) | (8) | (9) |
| 1. Sebangki | – | – | – | – |
| 2. Ngabang | – | – | – | – |
| 3. Jelimpo | 30,00 | – | 52,00 | – |
| 4. Sengah Temila | 2 542,00 | 1 040,00 | 4 090,00 | 4 411,00 |
| 5. Mandor | 14,00 | 20,00 | 18,00 | 30,00 |
| 6. Menjalin | 14,00 | 11,00 | 51,00 | 74 |
| 7. Mempawah Hulu | 300,00 | – | 1 050,00 | – |
| 8. Sompak | – | 1,00 | 2 700,00 | 723,00 |
| 9. Menyuke | – | – | 221,00 | 191,00 |
| 10. Banyuke Hulu | 60,00 | 50,00 | 65,00 | 76,00 |
| 11. Meranti | – | – | 479,00 | 316,00 |
| 12. Kuala Behe | 14,00 | 12,00 | 15,00 | 29,00 |
| 13. Air Besar | 400,00 | 300,00 | 650,00 | 450,00 |
| Kabupaten Landak | 3 374,00 | 1 434,00 | 9 391,00 | 6 300,00 |

Sumber/*Source*: BPS, Statistik Pertanian Hortikultura SPH-TBF/*BPS-Statistics Indonesia, Agricultural Statistic for Horticulture SPH-TBF*

Tabel 5.1.6 **Produksi Tanaman Biofarmaka menurut Kecamatan dan Jenis Tanaman di Kabupaten Landak (kg), 2020 dan 2021**
Table 5.1.6 **Production of Medicinal Plants by Subdistrict and Kind of Plant in Landak Regency (kg), 2020 and 2021**

| Kecamatan Subdistrict | Jahe Ginger | | Laos/Lengkuas Galanga | |
|--------------------------|-----------------|-----------------|--------------------------|-----------------|
| | 2020 | 2021* | 2020 | 2021 |
| (1) | (2) | (3) | (4) | (5) |
| 1. Sebangki | – | – | – | – |
| 2. Ngabang | – | – | – | – |
| 3. Jelimpo | 576,00 | 1 319,00 | 134,00 | – |
| 4. Sengah Temila | 2 400,00 | 5 149,00 | 3 340,00 | 2 994,00 |
| 5. Mandor | 92,00 | 156,00 | 26,00 | 81,00 |
| 6. Menjalin | 205,00 | 90,00 | 145,00 | 100,00 |
| 7. Mempawah Hulu | 3 350,00 | – | 3 749,00 | – |
| 8. Sompak | 405,00 | 215,00 | 544,00 | 315,00 |
| 9. Menyuke | 489,00 | 484,00 | 650,00 | 676,00 |
| 10. Banyuke Hulu | 200,00 | 405,00 | 155,00 | 115,00 |
| 11. Meranti | 666,00 | 1 245,00 | 884,00 | 375,00 |
| 12. Kuala Behe | 33,00 | 42,00 | 18,00 | 20,00 |
| 13. Air Besar | 193,00 | 199,00 | 280,00 | 205,00 |
| Kabupaten Landak | 8 609,00 | 9 304,00 | 9 925,00 | 4 881,00 |

Lanjutan Tabel/Continued Table 5.1.6

| Kecamatan Subdistrict | Kencur <i>East Indian Galangal</i> | | Kunyit <i>Turmeric</i> | |
|--------------------------|---------------------------------------|-----------------|---------------------------|-----------------|
| | 2020 | 2021* | 2020 | 2021 |
| (1) | (6) | (7) | (8) | (9) |
| 1. Sebangki | – | – | – | – |
| 2. Ngabang | – | – | – | – |
| 3. Jelimpo | 94,00 | – | 185,00 | – |
| 4. Sengah Temila | 1 217,00 | 1 040,00 | 2 260,00 | 4 411,00 |
| 5. Mandor | 15,00 | 25,00 | 27,00 | 40,00 |
| 6. Menjalin | 12,00 | 12,00 | 98,00 | 130,00 |
| 7. Mempawah Hulu | 1 267,00 | – | 4 535,00 | – |
| 8. Sompak | – | 1,00 | 1 940,00 | 1 285,00 |
| 9. Menyuke | – | – | 807,00 | 709,00 |
| 10. Banyuke Hulu | 205,00 | 247,00 | 175,00 | 345,00 |
| 11. Meranti | – | – | 636,00 | 997,00 |
| 12. Kuala Behe | 40,00 | 36,00 | 57,00 | 70,00 |
| 13. Air Besar | 177,00 | 104,00 | 294,00 | 196,00 |
| Kabupaten Landak | 3 027,00 | 1 465,00 | 10 014,00 | 8 183,00 |

Sumber/Source: BPS, Statistik Pertanian Hortikultura SPH-TBF/BPS-Statistics Indonesia, Agricultural Statistic for Horticulture SPH-TBF

Tabel 5.1.7 **Luas Panen Tanaman Biofarmaka menurut Jenis Tanaman di Kabupaten Landak (m²), 2018–2021**
Harvested Area of Medicinal Plants by Kind of Plant in Landak Regency (m²), 2018–2021

| Jenis Tanaman Kind of Plants | 2018 | 2019 | 2020 | 2021 |
|---|-----------|-----------|----------|----------|
| (1) | (2) | (3) | (4) | (5) |
| Dlingo/Dringo/ Sweet Root/ Calamus | – | – | – | – |
| Jahe/ Ginger | 10 531,00 | 11 783,00 | 9 931,00 | 6 501,00 |
| Kapulaga/ Java Cardamon | 6,00 | 6,00 | 1,00 | – |
| Keji Beling/Kecibeling/ Strobilanthes Crispa | – | – | – | – |
| Kencur/ East Indian Galangal | 2 388,00 | 4 031,00 | 3 374,00 | 1 434,00 |
| Kunyit/ Turmeric | 13 923,00 | 11 911,00 | 9 391,00 | 6 300,00 |
| Laos/Lengkuas/ Galanga | 9 554,00 | 12 269,00 | 9 313,00 | 4 265,00 |
| Lempuyang/ Zingiber Aromaticum | 7,00 | 5,00 | 7,00 | 7,00 |
| Lidah Buaya/ Oliviera | – | – | – | – |
| Mahkota Dewa/ God's Crown | 105,00 | 95,00 | 46,00 | 4,00 |
| Mengkudu/Pace/ Indian Mulberry | 228,00 | 501,00 | 207,00 | 379,00 |
| Sambiloto/ King of Bitter | 6,00 | 5,00 | – | – |
| Temuireng/ Black Turmeric | 8,00 | 5,00 | 2,00 | 6,00 |
| Temukunci/ Chinese Keys | 2,00 | 3,00 | 3,00 | 6,00 |
| Temulawak/ Java Turmeric | 11,00 | 10,00 | 5,00 | 6,00 |

Sumber/Source: BPS, Statistik Pertanian Hortikultura SPH-TBF/BPS-Statistics Indonesia, Agricultural Statistic for Horticulture SPH-TBF

Tabel 5.1.8 **Produksi Tanaman Biofarmaka menurut Jenis Tanaman di Kabupaten Landak (kg), 2018–2021**
Production of Medicinal Plants by Kind of Plant in Landak Regency (kg), 2018–2021

| Jenis Tanaman Kind of Plants | 2018 | 2019 | 2020 | 2021 |
|---|-----------|-----------|-----------|----------|
| (1) | (2) | (3) | (4) | (5) |
| Dlingo/Dringo/ Sweet Root/ Calamus | – | – | – | – |
| Jahe/ Ginger | 11 517,00 | 17 176,00 | 8 609,00 | 9 304,00 |
| Kapulaga/ Java Cardamon | 7,00 | 12,00 | 2,00 | – |
| Keji Beling/Kecibeling/ Strobilanthes Crispa | – | – | – | – |
| Kencur/ East Indian Galangal | 2 953,00 | 4 788,00 | 3 027,00 | 1 465,00 |
| Kunyit/ Turmeric | 23 717,00 | 26 370,00 | 11 014,00 | 8 183,00 |
| Laos/Lengkuas/ Galanga | 13 790,00 | 19 791,00 | 9 925,00 | 4 881,00 |
| Lempuyang/ Zingiber Aromaticum | 12,00 | 10,00 | 10,00 | 11,00 |
| Lidah Buaya/ Oliviera | – | – | – | – |
| Mahkota Dewa/ God's Crown | 1 272,00 | 1 140,00 | 4,00 | 912,00 |
| Mengkudu/Pace/ Indian Mulberry | 2 316,00 | 2 980,00 | 379,00 | 2 377,00 |
| Sambiloto/ King of Bitter | 6,00 | 10,00 | – | – |
| Temuireng/ Black Turmeric | 7,00 | 10,00 | 2,00 | 7,00 |
| Temukunci/ Chinese Keys | 2,00 | 6,00 | 3,00 | 16,00 |
| Temulawak/ Java Turmeric | 14,00 | 20,00 | 5,00 | 21,00 |

Sumber/Source: BPS, Statistik Pertanian Hortikultura SPH-TBF/BPS-Statistics Indonesia, Agricultural Statistic for Horticulture SPH-TBF

Tabel
Table 5.1.9

Luas Panen Tanaman Hias menurut Kecamatan dan Jenis Tanaman di Kabupaten Landak (m²), 2020 dan 2021
Harvested Area of Ornamental Plants by Subdistrict and Kind of Plant in Landak Regency (m²), 2020 and 2021

| Kecamatan Subdistrict | Anggrek/ <i>Orchid</i> | | Krisan/ <i>Chrysantemum</i> | |
|--------------------------|------------------------|-------|-----------------------------|------|
| | 2020 | 2021 | 2020 | 2021 |
| (1) | (2) | (3) | (4) | (5) |
| 1. Sebangki | – | – | – | – |
| 2. Ngabang | – | – | – | – |
| 3. Jelimpo | – | – | – | – |
| 4. Sengah Temila | – | – | – | – |
| 5. Mandor | 7,00 | 11,00 | – | – |
| 6. Menjalin | – | – | – | – |
| 7. Mempawah Hulu | – | – | – | – |
| 8. Sompak | – | – | – | – |
| 9. Menyuke | – | – | – | – |
| 10. Banyuke Hulu | – | – | – | – |
| 11. Meranti | – | – | – | – |
| 12. Kuala Behe | – | – | – | – |
| 13. Air Besar | – | – | – | – |
| Kabupaten Landak | 7,00 | 11,00 | – | – |

Lanjutan Tabel/*Continued Table* 5.1.9

| Kecamatan Subdistrict | Mawar/Rose | | Sedap Malam/Tuberose | |
|--------------------------|------------|------|----------------------|------|
| | 2020 | 2021 | 2020 | 2021 |
| (1) | (6) | (7) | (8) | (9) |
| 1. Sebangki | – | – | – | – |
| 2. Ngabang | – | – | – | – |
| 3. Jelimpo | – | – | – | – |
| 4. Sengah Temila | – | – | – | – |
| 5. Mandor | – | – | – | – |
| 6. Menjalin | – | – | – | – |
| 7. Mempawah Hulu | – | – | – | – |
| 8. Sompak | – | – | – | – |
| 9. Menyuke | – | – | – | – |
| 10. Banyuke Hulu | – | – | – | – |
| 11. Meranti | – | – | – | – |
| 12. Kuala Behe | – | – | – | – |
| 13. Air Besar | – | – | – | – |
| Kabupaten Landak | – | – | – | – |

Sumber/*Source*: BPS, Statistik Pertanian Hortikultura SPH-TH/*BPS-Statistics Indonesia, Agricultural Statistic for Horticulture SPH-TH*

Tabel
Table 5.1.10

Produksi Tanaman Hias menurut Kecamatan dan Jenis Tanaman di Kabupaten Landak (tangkai), 2020 dan 2021
Production of Ornamental Plants by Subdistrict and Kind of Plant in Landak Regency (stalks), 2020 and 2021

| Kecamatan Subdistrict | Anggrek/Orchid | | Krisan/Chrysantemum | |
|----------------------------|----------------|-------|---------------------|------|
| | 2020 | 2021 | 2020 | 2021 |
| (1) | (2) | (3) | (4) | (5) |
| 1. Sebangki | – | – | – | – |
| 2. Ngabang | – | – | – | – |
| 3. Jelimpo | – | – | – | – |
| 4. Sengah Temila | – | – | – | – |
| 5. Mandor | 40,00 | 32,00 | – | – |
| 6. Menjalin | – | – | – | – |
| 7. Mempawah Hulu | – | – | – | – |
| 8. Sompak | – | – | – | – |
| 9. Menyuke | – | – | – | – |
| 10. Banyuke Hulu | – | – | – | – |
| 11. Meranti | – | – | – | – |
| 12. Kuala Behe | – | – | – | – |
| 13. Air Besar | – | – | – | – |
| Nama Kabupaten/Kota | 40,00 | 32,00 | – | – |

Lanjutan Tabel/Continued Table 5.1.10

| Kecamatan Subdistrict | Mawar/Rose | | Sedap Malam/Tuberose | |
|--------------------------|------------|------|----------------------|------|
| | 2020 | 2021 | 2020 | 2021 |
| (1) | (6) | (7) | (8) | (9) |
| 1. Sebangki | – | – | – | – |
| 2. Ngabang | – | – | – | – |
| 3. Jelimpo | – | – | – | – |
| 4. Sengah Temila | – | – | – | – |
| 5. Mandor | – | – | – | – |
| 6. Menjalin | – | – | – | – |
| 7. Mempawah Hulu | – | – | – | – |
| 8. Sompak | – | – | – | – |
| 9. Menyuke | – | – | – | – |
| 10. Banyuke Hulu | – | – | – | – |
| 11. Meranti | – | – | – | – |
| 12. Kuala Behe | – | – | – | – |
| 13. Air Besar | – | – | – | – |
| Kabupaten Landak | – | – | – | – |

Sumber/Source: BPS, Statistik Pertanian Hortikultura SPH-TH/BPS-Statistics Indonesia, Agricultural Statistik for Horticulture SPH-TH

Tabel 5.1.11 **Luas Panen Tanaman Hias menurut Jenis Tanaman di Kabupaten Landak (m²), 2018–2021**
Table 5.1.11 **Harvested Area of Ornamental Plants by Kind of Plant in Landak Regency (m²), 2018–2021**

| Jenis Tanaman Kind of Plants | 2018 | 2019 | 2020 | 2021 |
|--|-------|-------|------|-------|
| (1) | (2) | (3) | (4) | (5) |
| Adenium (Kamboja Jepang)/ <i>Adenium obesum</i> | – | – | – | – |
| Aglaonema/ <i>Chinese evergreens</i> | – | – | – | – |
| Anggrek/ <i>Orchid</i> | 65,00 | 13,00 | 7,00 | 11,00 |
| Anthurium Bunga/ <i>Flamingo Lily Flower</i> | – | – | – | – |
| Anthurium Daun/ <i>Laceleaf</i> | – | – | – | – |
| Anyelir/ <i>Carnation</i> | – | – | – | – |
| Caladium/ <i>Heart of Jesus</i> | 4,00 | – | 5,00 | – |
| Cordyline/ <i>Cordyline</i> | – | – | – | – |
| Diffenbachia/ <i>Dumb canes</i> | – | – | – | – |
| Dracaena/ <i>Dracaena</i> | – | – | – | – |
| Euphorbia/ <i>Spurges</i> | – | – | – | – |
| Gladiol/ <i>Gladiol</i> | – | – | – | – |
| Herbras/ <i>Gerbera</i> | – | – | – | – |
| Krisan/ <i>Chrysantemum</i> | – | – | – | – |
| Mawar/ <i>Rose</i> | – | – | – | – |
| Melati/ <i>Jasmine</i> | 4,00 | – | 2,00 | – |
| Monstera/ <i>Swiss cheese plant</i> | – | – | – | – |
| Pakis/ <i>Fern</i> | – | – | – | – |

Lanjutan Tabel/*Continued Table* 5.1.11

| Jenis Tanaman <i>Kind of Plants</i> | 2018 | 2019 | 2020 | 2021 |
|---|-------------|-------------|-------------|-------------|
| (1) | (2) | (3) | (4) | (5) |
| Palem/ <i>Palm</i> | 3,00 | – | – | – |
| Pedang-pedangan/ <i>Sansevieria</i> | – | – | – | – |
| Pisang–pisangan/ <i>Heliconia</i> | – | – | – | – |
| Philodendron/ <i>Philodendron</i> | – | – | – | – |
| Sedap Malam/ <i>Tuberose</i> | – | – | – | – |
| Soka/ <i>Ixora</i> | – | – | – | – |

Sumber/*Source*: BPS, Statistik Pertanian Hortikultura SPH-TH/*BPS-Statistics Indonesia, Agricultural Statistik for Horticulture SPH-TH*

Tabel 5.1.12 **Produksi Tanaman Hias menurut Jenis Tanaman di Kabupaten Landak (tangkai), 2018–2021**
Table 5.1.12 **Production of Ornamental Plants by Kind of Plant in Landak Regency (stalks), 2018–2021**

| Jenis Tanaman Kind of Plants | 2018 | 2019 | 2020 | 2021 |
|--|--------|-------|-------|-------|
| (1) | (2) | (3) | (4) | (5) |
| Adenium (Kamboja Jepang)/ <i>Adenium obesum</i> | – | – | – | – |
| Aglaonema/ <i>Chinese evergreens</i> | – | – | – | – |
| Anggrek/ <i>Orchid</i> | 268,00 | 18,00 | 40,00 | 32,00 |
| Anthurium Bunga/ <i>Flamingo Lily Flower</i> | – | – | – | – |
| Anthurium Daun/ <i>Laceleaf</i> | – | – | – | – |
| Anyelir/ <i>Carnation</i> | – | – | – | – |
| Caladium/ <i>Heart of Jesus</i> | 4,00 | – | 5,00 | – |
| Cordyline/ <i>Cordyline</i> | – | – | – | – |
| Diffenbachia/ <i>Dumb canes</i> | – | – | – | – |
| Dracaena/ <i>Dracaena</i> | – | – | – | – |
| Euphorbia/ <i>Spurges</i> | – | – | – | – |
| Gladiol/ <i>Gladiol</i> | – | – | – | – |
| Herbras/ <i>Gerbera</i> | – | – | – | – |
| Krisan/ <i>Chrysantemum</i> | – | – | – | – |
| Mawar/ <i>Rose</i> | – | – | – | – |
| Melati/ <i>Jasmine</i> | 4,00 | – | 2,00 | – |
| Monstera/ <i>Swiss cheese plant</i> | – | – | – | – |
| Pakis/ <i>Fern</i> | – | – | – | – |

Lanjutan Tabel/*Continued Table* 5.1.11

| Jenis Tanaman <i>Kind of Plants</i> | 2018 | 2019 | 2020 | 2021 |
|---|-------------|-------------|-------------|-------------|
| (1) | (2) | (3) | (4) | (5) |
| Palem/ <i>Palm</i> | 2,00 | – | – | – |
| Pedang-pedangan/ <i>Sansevieria</i> | – | – | – | – |
| Pisang–pisangan/ <i>Heliconia</i> | – | – | – | – |
| Philodendron/ <i>Philodendron</i> | – | – | – | – |
| Sedap Malam/ <i>Tuberose</i> | – | – | – | – |
| Soka/ <i>Ixora</i> | – | – | – | – |

Sumber/*Source*: BPS, Statistik Pertanian Hortikultura SPH-TH/*BPS-Statistics Indonesia, Agricultural Statistic for Horticulture SPH-TH*

Tabel 5.1.13 **Produksi Buah-buahan menurut Kecamatan dan Jenis Tanaman di Kabupaten Landak (kuintal), 2020 dan 2021**
Table 5.1.13 **Production of Fruits by Subdistrict and Kind of Plant in Landak Regency (kuintal), 2020 and 2021**

| Kecamatan Subdistrict | Mangga/Mango | | Durian/Durian | |
|--------------------------|---------------|---------------|-----------------|-----------------|
| | 2020 | 2021 | 2020 | 2021 |
| (1) | (2) | (3) | (4) | (5) |
| 1. Sebangki | – | – | 772,00 | 785,00 |
| 2. Ngabang | 20,00 | 130,00 | – | 98,00 |
| 3. Jelimpo | 64,00 | 52,00 | 142,00 | 667,00 |
| 4. Sengah Temila | 242,00 | – | 286,00 | – |
| 5. Mandor | 12,00 | 72,00 | – | 1 500,00 |
| 6. Menjalin | – | – | – | – |
| 7. Mempawah Hulu | – | 123,00 | 168,00 | 990,00 |
| 8. Sompak | – | 6,00 | 122,00 | 125,00 |
| 9. Menyuke | 230,00 | 546,00 | 607,00 | 3 102,00 |
| 10. Banyuke Hulu | 20,00 | 25,00 | 40,00 | 349,00 |
| 11. Meranti | – | 4,00 | – | – |
| 12. Kuala Behe | 59,00 | 24,00 | 244,00 | 240,00 |
| 13. Air Besar | – | 10,00 | 40,00 | – |
| Kabupaten Landak | 647,00 | 992,00 | 2 421,00 | 7 856,00 |

Catatan/Note: ...

Sumber/Source: BPS, Statistik Pertanian Hortikultura SPH-BST/ BPS-Statistics Indonesia, Agricultural Statistic for Horticulture SPH-BST

Lanjutan Tabel/*Continued Table* 5.1.13

| Kecamatan Subdistrict | Jeruk Siam/Orange/ Tangerine | | Pisang/Banana | |
|--------------------------|---------------------------------|---------------|-----------------|-----------------|
| | 2020 | 2021* | 2020 | 2021 |
| (1) | (6) | (7) | (8) | (9) |
| 1. Sebangki | – | – | 444,00 | 460,00 |
| 2. Ngabang | – | – | 42,00 | 91,00 |
| 3. Jelimpo | 12,00 | – | 106,00 | 75,80 |
| 4. Sengah Temila | 172,00 | – | 335,00 | – |
| 5. Mandor | 54,00 | 10,00 | 54,00 | 29,00 |
| 6. Menjalin | – | – | 480,00 | 476,00 |
| 7. Mempawah Hulu | – | 4,00 | – | – |
| 8. Sompak | – | 1,00 | 32,00 | 18,00 |
| 9. Menyuke | 547,00 | 72,00 | 2 061,00 | 860,00 |
| 10. Banyuke Hulu | 21,00 | 19,00 | 5,00 | 36,00 |
| 11. Meranti | – | – | 89,00 | 118,00 |
| 12. Kuala Behe | 71,00 | 22,00 | 28,00 | 76,00 |
| 13. Air Besar | 324,00 | 80,00 | 31,00 | 27,28 |
| Kabupaten Landak | 1 201,00 | 208,00 | 3 707,00 | 2 267,08 |

Catatan/Note: ...

Sumber/Source: BPS, Statistik Pertanian Hortikultura SPH-BST/BPS-Statistics Indonesia, Agricultural Statistic for Horticulture SPH-BST

Lanjutan Tabel/Continued Table 5.1.13

| Kecamatan Subdistrict | Pepaya/Papaya | | Salak/Snakefruit | |
|--------------------------|-----------------|-----------------|------------------|----------|
| | 2020 | 2021 | 2020 | 2021 |
| (1) | (10) | (11) | (12) | (13) |
| 1. Sebangki | 340,00 | 240,00 | – | – |
| 2. Ngabang | – | – | – | – |
| 3. Jelimpo | 260,00 | 264,40 | – | – |
| 4. Sengah Temila | 92,00 | – | – | – |
| 5. Mandor | 48,00 | 27,00 | – | – |
| 6. Menjalin | 27,00 | – | – | – |
| 7. Mempawah Hulu | – | – | – | – |
| 8. Sompak | 60,00 | 47,00 | – | – |
| 9. Menyuke | 1 020,00 | 754,00 | – | – |
| 10. Banyuke Hulu | 15,00 | 36,00 | – | – |
| 11. Meranti | 52,00 | 76,00 | 2,00 | – |
| 12. Kuala Behe | 37,00 | 56,00 | 5,00 | – |
| 13. Air Besar | 1 272,00 | 2 275,00 | – | – |
| Kabupaten Landak | 3 223,00 | 3 775,40 | 7,00 | – |

Catatan/Note: ...

Sumber/Source: BPS, Statistik Pertanian Hortikultura SPH-BST/BPS-Statistics Indonesia, Agricultural Statistic for Horticulture SPH-BST

Tabel
Table 5.1.14

Produksi Buah-Buahan dan Sayuran Tahunan menurut Jenis Tanaman di Kabupaten Landak (kuintal), 2018–2021
Production of Annual Fruits and Vegetables by Kind of Plant in Landak Regency (quintal), 2018–2021

| Jenis Tanaman Kind of Plants | 2018 | 2019 | 2020 | 2021 |
|---|-----------|----------|----------|----------|
| (1) | (2) | (3) | (4) | (5) |
| Buah–Buahan/Fruits: | | | | |
| Alpukat/ <i>Avocado</i> | 1,00 | – | – | – |
| Anggur/ <i>Grape</i> | – | – | – | – |
| Apel/ <i>Apple</i> | – | – | – | – |
| Belimbing/ <i>Star Fruit</i> | 843,00 | 1 387,00 | 603,00 | 600,00 |
| Duku/Langsat/Kokosan/ Duku | 8 625,00 | 3 419,00 | 628,00 | 3 030,00 |
| Durian/ <i>Durian</i> | 26 192,00 | 6 329,00 | 2 421,00 | 7 856,00 |
| Jambu Air/ <i>Rose Apple</i> | 1 709,00 | 1 740,00 | 1 521,00 | 870,00 |
| Jambu Biji/ <i>Guava</i> | 1 289,00 | 1 339,00 | 1 006,00 | 852,80 |
| Jeruk Besar/ <i>Pomelo</i> | 614,00 | 571,00 | 728,00 | 232,00 |
| Jeruk Siam/Keprok/ <i>Tangerine/Orange</i> | 478,00 | 497,00 | 473,00 | 208,00 |
| Jeruk/ <i>Orange (Tangerine + Pomelo)</i> | 1 092,00 | 1 068,00 | 1 201,00 | 440,00 |
| Mangga/ <i>Mango</i> | 1 212,00 | 1 413,00 | 647,00 | 992,00 |
| Manggis/ <i>Mangosteen</i> | 882,00 | 793,00 | 220,00 | 984,00 |
| Markisa/ <i>Marquisa</i> | – | 15,00 | 45,00 | – |
| Nangka/Cempedak/ <i>Jack Fruit</i> | 5 880,00 | 5 058,00 | 4 176,00 | 5 724,48 |
| Nenas/ <i>Pineapple</i> | 620,00 | 1 291,00 | 295,00 | 365,00 |
| Pepaya/ <i>Papaya</i> | 5 562,00 | 3 751,00 | 3 223,00 | 3 775,40 |
| Pisang/ <i>Banana</i> | 5 107,00 | 4 255,00 | 3 707,00 | 2 267,08 |

Lanjutan Tabel/Continued Table 5.1.14

| Jenis Tanaman Kind of Plants | 2018 | 2019 | 2020 | 2021 |
|------------------------------------|----------|----------|----------|-----------|
| (1) | (2) | (3) | (4) | (5) |
| Rambutan/ <i>Rambutan</i> | 4 776,00 | 3 341,00 | 887,00 | 2 474,60 |
| Salak/ <i>Salacca</i> | 41,00 | 37,00 | 7,00 | – |
| Sawo/Sapodilla/ <i>Star Apple</i> | 231,00 | 222,00 | 243,00 | 427,00 |
| Sirsak/ <i>Soursop</i> | 728,00 | 1 080,00 | 576,00 | 576,00 |
| Sayuran/ <i>Vegetables:</i> | – | – | – | – |
| Sukun/ <i>Bread Fruit</i> | 806,00 | 543,00 | 568,00 | 600,00 |
| Jengkol/ <i>Jengkol</i> | 5 123,00 | 5 380,00 | 5 062,00 | 10 394,00 |
| Melinjo/ <i>Melinjo</i> | 545,00 | 596,00 | 350,00 | 347,00 |
| Petai/ <i>Twisted Cluster Bean</i> | 3 073,00 | 3 617,00 | 2 386,00 | 3 933,40 |

Catatan/Note: ...

 Sumber/Source: BPS, Statistik Pertanian Hortikultura SPH-BST/BPS-Statistics Indonesia, *Agricultural Statistic for Horticulture SPH-BST*

5.2 PERKEBUNAN ESTATE CROPS

Tabel 5.2.1 Luas Areal Tanaman Perkebunan menurut Kecamatan dan Jenis Tanaman di Kabupaten Landak (ha), 2020 dan 2021
Planted Area of Estate Crops by Subdistrict and Type of Crops in Landak Regency (ha), 2020 and 2021

| Kecamatan Subdistrict | Kelapa Sawit/Oil Palm | | Kelapa/Coconut | |
|--------------------------|-----------------------|----------------|----------------|----------|
| | 2020 | 2021 | 2020 | 2021 |
| (1) | (2) | (3) | (4) | (5) |
| 1. Sebangki | 10 734 | 15 487 | – | – |
| 2. Ngabang | 53 014 | 43 217 | – | – |
| 3. Jelimpo | 3 270 | 8 234 | – | – |
| 4. Sengah Temila | 9 560 | 13 401 | – | – |
| 5. Mandor | 5 793 | 5 386 | – | – |
| 6. Menjalin | 4 602 | 10 241 | – | – |
| 7. Mempawah Hulu | 5 917 | 10 187 | – | – |
| 8. Sompak | 142 | 2 026 | – | – |
| 9. Menyuke | 6 590 | 11 927 | – | – |
| 10. Banyuke Hulu | 506 | 10 449 | – | – |
| 11. Meranti | 780 | 40 | – | – |
| 12. Kuala Behe | 9 518 | 35 | – | – |
| 13. Air Besar | 13 845 | 5 068 | – | – |
| Kabupaten Landak | 124 271 | 135 698 | – | – |

Lanjutan Tabel/Continued Table 5.2.1

| Kecamatan Subdistrict | Karet/Rubber | | Kopi/Coffee | |
|--------------------------|---------------|---------------|-------------|------------|
| | 2020 | 2021 | 2020 | 2021 |
| (1) | (6) | (7) | (8) | (9) |
| 1. Sebangki | 2 474 | 2 474 | 37 | 37 |
| 2. Ngabang | 6 212 | 6 212 | 12 | 12 |
| 3. Jelimpo | 3 841 | 3 691 | 13 | 13 |
| 4. Sengah Temila | 12 964 | 12 964 | 66 | 66 |
| 5. Mandor | 8 491 | 8 491 | 7 | 7 |
| 6. Menjalin | 5 632 | 5 632 | 59 | 64 |
| 7. Mempawah Hulu | 2 758 | 3 258 | 36 | 36 |
| 8. Sompak | 1 158 | 1 158 | 13 | 13 |
| 9. Menyuke | 4 035 | 3 935 | 30 | 30 |
| 10. Banyuke Hulu | 2 676 | 2 676 | 15 | 15 |
| 11. Meranti | 2 133 | 3 133 | 20 | 20 |
| 12. Kuala Behe | 2 190 | 2 190 | 8 | 8 |
| 13. Air Besar | 20 260 | 19 510 | 581 | 576 |
| Kabupaten Landak | 74 824 | 74 324 | 897 | 897 |

Lanjutan Tabel/*Continued Table* 5.2.1

| Kecamatan Subdistrict | Kakao/Cocoa | | Tebu/Sugar Cane | |
|----------------------------|--------------|--------------|-----------------|------|
| | 2020 | 2021 | 2020 | 2021 |
| (1) | (10) | (11) | (12) | (13) |
| 1. Sebangki | 104 | 104 | – | – |
| 2. Ngabang | 153 | 153 | – | – |
| 3. Jelimpo | 114 | 138 | – | – |
| 4. Sengah Temila | 113 | 21 | – | – |
| 5. Mandor | 21 | 213 | – | – |
| 6. Menjalin | 208 | 96 | – | – |
| 7. Mempawah Hulu | 71 | 52 | – | – |
| 8. Sompak | 13 | 36 | – | – |
| 9. Menyuke | 52 | 69 | – | – |
| 10. Banyuke Hulu | 147 | 249 | – | – |
| 11. Meranti | 36 | 127 | – | – |
| 12. Kuala Behe | 69 | 13 | – | – |
| 13. Air Besar | 324 | 114 | – | – |
| Nama Kabupaten/Kota | 1 425 | 1 385 | – | – |

Lanjutan Tabel/*Continued Table 5.2.1*

| Kecamatan <i>Subdistrict</i> | Teh/ <i>Tea</i> | | Tembakau/ <i>Tobacco</i> | |
|---------------------------------|-----------------|------|--------------------------|------|
| | 2020 | 2021 | 2020 | 2021 |
| (1) | (14) | (15) | (16) | (17) |
| 1. Sebangki | - | - | - | - |
| 2. Ngabang | - | - | - | - |
| 3. Jelimpo | - | - | - | - |
| 4. Sengah Temila | - | - | - | - |
| 5. Mandor | - | - | - | - |
| 6. Menjalin | - | - | - | - |
| 7. Mempawah Hulu | - | - | - | - |
| 8. Sompak | - | - | - | - |
| 9. Menyuke | - | - | - | - |
| 10. Banyuke Hulu | - | - | - | - |
| 11. Meranti | - | - | - | - |
| 12. Kuala Behe | - | - | - | - |
| 13. Air Besar | - | - | - | - |
| Kabupaten Landak | - | - | - | - |

Sumber/*Source*: Dinas Perkebunan Kabupaten Landak/*Plantation Agency of Landak Regency*

Tabel
Table 5.2.2**Produksi Perkebunan menurut Kecamatan dan Jenis Tanaman di Kabupaten Landak (ton), 2020 dan 2021**
Production of Estate by Subdistrict and Type of Crops in Landak Regency (ton), 2020 and 2021

| Kecamatan Subdistrict | Kelapa Sawit/Oil Palm | | Kelapa/Coconut | |
|--------------------------|-----------------------|----------------|----------------|------|
| | 2020 | 2021 | 2020 | 2021 |
| (1) | (2) | (3) | (4) | (5) |
| 1. Sebangki | 24 229 | 26 779 | – | – |
| 2. Ngabang | 55 308 | 65 364 | – | – |
| 3. Jelimpo | 13 932 | 11 124 | – | – |
| 4. Sengah Temila | 17 683 | 14 594 | – | – |
| 5. Mandor | 12 257 | 20 362 | – | – |
| 6. Menjalin | 681 | 475 | – | – |
| 7. Mempawah Hulu | 15 694 | 11 695 | – | – |
| 8. Sompak | 321 | 53 | – | – |
| 9. Menyuke | 23 119 | 20 815 | – | – |
| 10. Banyuke Hulu | 373 | 58 | – | – |
| 11. Meranti | 717 | 4 850 | – | – |
| 12. Kuala Behe | 27 131 | 24 770 | – | – |
| 13. Air Besar | 22 510 | 17 448 | – | – |
| Kabupaten Landak | 213 955 | 218 388 | – | – |

Sumber/Source: Dinas Perkebunan Kabupaten Landak/Plantation Agency of Landak Regency

Lanjutan Tabel/*Continued Table* 5.2.2

| Kecamatan Subdistrict | Karet/Rubber | | Kopi/Coffee | |
|--------------------------|---------------|---------------|-------------|------------|
| | 2020 | 2021 | 2020 | 2021 |
| (1) | (6) | (7) | (8) | (9) |
| 1. Sebangki | 632 | 649 | 11 | 11 |
| 2. Ngabang | 2 341 | 2 358 | 5 | 5 |
| 3. Jelimpo | 1 131 | 1 148 | 3 | 3 |
| 4. Sengah Temila | 5 382 | 5 399 | 24 | 24 |
| 5. Mandor | 5 774 | 5 791 | 3 | 3 |
| 6. Menjalin | 4 512 | 4 529 | 18 | 18 |
| 7. Mempawah Hulu | 908 | 925 | 13 | 13 |
| 8. Sompak | 211 | 228 | 3 | 3 |
| 9. Menyuke | 1 931 | 1 948 | 7 | 7 |
| 10. Banyuke Hulu | 962 | 979 | 2 | 2 |
| 11. Meranti | 425 | 442 | 6 | 6 |
| 12. Kuala Behe | 3 479 | 3 496 | 4 | 4 |
| 13. Air Besar | 2 312 | 2 329 | 82 | 82 |
| Kabupaten Landak | 30 000 | 30 221 | 180 | 180 |

Lanjutan Tabel/*Continued Table* 5.2.2

| Kecamatan Subdistrict | Kakao/Cocoa | | Tebu/Sugar Cane | |
|--------------------------|-------------|------------|-----------------|----------|
| | 2020 | 2021 | 2020 | 2021 |
| (1) | (10) | (11) | (12) | (13) |
| 1. Sebangki | 10 | 15 | – | – |
| 2. Ngabang | 13 | 25 | – | – |
| 3. Jelimpo | 1 | 5 | – | – |
| 4. Sengah Temila | 15 | 5 | – | – |
| 5. Mandor | 1 | 6 | – | – |
| 6. Menjalin | 31 | 28 | – | – |
| 7. Mempawah Hulu | 14 | 3 | – | – |
| 8. Sompak | 4 | 1 | – | – |
| 9. Menyuke | 10 | 7 | – | – |
| 10. Banyuke Hulu | 10 | 15 | – | – |
| 11. Meranti | 2 | 7 | – | – |
| 12. Kuala Behe | 9 | 1 | – | – |
| 13. Air Besar | 58 | 57 | – | – |
| Kabupaten Landak | 178 | 178 | – | – |

Lanjutan Tabel/*Continued Table* 5.2.2

| Kecamatan Subdistrict | Teh/Tea | | Tembakau/Tobacco | |
|--------------------------|---------|------|------------------|------|
| | 2020 | 2021 | 2020 | 2021 |
| (1) | (14) | (15) | (16) | (17) |
| 1. Sebangki | - | - | - | - |
| 2. Ngabang | - | - | - | - |
| 3. Jelimpo | - | - | - | - |
| 4. Sengah Temila | - | - | - | - |
| 5. Mandor | - | - | - | - |
| 6. Menjalin | - | - | - | - |
| 7. Mempawah Hulu | - | - | - | - |
| 8. Sompak | - | - | - | - |
| 9. Menyuke | - | - | - | - |
| 10. Banyuke Hulu | - | - | - | - |
| 11. Meranti | - | - | - | - |
| 12. Kuala Behe | - | - | - | - |
| 13. Air Besar | - | - | - | - |
| Kabupaten Landak | - | - | - | - |

Sumber/*Source*: Dinas Perkebunan Kabupaten Landak/*Plantation Agency of Landak Regency*

Tabel
Table 5.2.3

Luas Areal Tanaman Kemiri menurut Kecamatan dan Komposisi Tanaman (ha) di Kabupaten Landak, 2021
Planted Area of Hazelnut by District and Plants Composition (ha) in Landak Regency, 2021

| Kecamatan Subdistrict | Luas Areal Menurut Komposisi Tanaman (ha) Wide Area by Plants Composition (ha) | | | Total Luas Areal Total Area (ha) |
|--------------------------|---|---|---------------------------------------|--|
| | Tanaman Muda Youth Plants | Tanaman Menghasilkan Productive Plants | Tanaman Tua Unproductive Plants | |
| (1) | (2) | (3) | (4) | (5) |
| 1. Sebangki | – | – | – | – |
| 2. Ngabang | – | 4 | 3 | 7 |
| 3. Jelimpo | – | – | – | – |
| 4. Sengah Temila | 5 | 19 | 10 | 34 |
| 5. Mandor | – | – | – | – |
| 6. Menjalin | – | – | – | – |
| 7. Mempawah Hulu | 5 | 7 | 34 | 46 |
| 8. Sompak | – | – | – | – |
| 9. Menyuke | 3 | 7 | 12 | 22 |
| 10. Banyuke Hulu | – | – | – | – |
| 11. Meranti | – | 3 | 3 | 6 |
| 12. Kuala Behe | – | 4 | 2 | 6 |
| 13. Air Besar | – | 5 | 10 | 15 |
| Kabupaten Landak | 13 | 49 | 74 | 136 |

Sumber/Source: Dinas Perkebunan Kabupaten Landak/Plantation Agency of Landak Regency

Tabel 5.2.4 **Luas Areal Tanaman Karet menurut Kecamatan dan Komposisi Tanaman (ha) di Kabupaten Landak, 2021**
Planted Area of Rubber by District and Plants Composition (ha) in Landak Regency, 2021

| Kecamatan Subdistrict | Luas Areal Menurut Komposisi Tanaman (ha) Wide Area by Plants Composition (ha) | | | Total Luas Areal Total Area (ha) |
|--------------------------|---|---|---------------------------------------|---|
| | Tanaman Muda Youth Plants | Tanaman Menghasilkan Productive Plants | Tanaman Tua Unproductive Plants | |
| (1) | (2) | (3) | (4) | (5) |
| 1. Sebangki | 1 114 | 815 | 545 | 2 474 |
| 2. Ngabang | 2 004 | 2 362 | 1 846 | 6 212 |
| 3. Jelimpo | 769 | 2 561 | 361 | 3 691 |
| 4. Sengah Temila | 2 994 | 9 182 | 788 | 12 964 |
| 5. Mandor | 3 164 | 4 795 | 532 | 8 491 |
| 6. Menjalin | 2 043 | 3 055 | 534 | 5 632 |
| 7. Mempawah Hulu | 1 291 | 1 387 | 580 | 3 258 |
| 8. Sompak | 612 | 464 | 82 | 1 158 |
| 9. Menyuke | 1 190 | 2 037 | 708 | 3 935 |
| 10. Banyuke Hulu | 561 | 1 939 | 176 | 2 676 |
| 11. Meranti | 1 339 | 659 | 135 | 2 133 |
| 12. Kuala Behe | 1 196 | 784 | 210 | 2 190 |
| 13. Air Besar | 8 578 | 10 272 | 660 | 1 950 |
| Kabupaten Landak | 26 855 | 40 312 | 7 157 | 74 324 |

Sumber/Source: Dinas Perkebunan Kabupaten Landak/Plantation Agency of Landak Regency

Tabel
Table 5.2.5**Luas Areal Tanaman Kopi Menurut Kecamatan dan Komposisi Tanaman (ha) di Kabupaten Landak, 2021**
Planted Area of Coffee by District and Plants Composition (ha) in Landak Regency, 2021

| Kecamatan Subdistrict | Luas Areal Menurut Komposisi Tanaman (ha) Wide Area by Plants Composition (ha) | | | Total Luas Areal Total Area (ha) |
|--------------------------|---|---|------------------------------------|-------------------------------------|
| | Tanaman Muda Youth Plants | Tanaman Menghasilkan Productive Plants | Tanaman Tua Unproductive Plants | |
| (1) | (2) | (3) | (4) | (5) |
| 1. Sebangki | – | 21 | 16 | 37 |
| 2. Ngabang | – | 9 | 3 | 12 |
| 3. Jelimpo | 1 | 5 | 7 | 12 |
| 4. Sengah Temila | 2 | 47 | 17 | 64 |
| 5. Mandor | – | 6 | 1 | 7 |
| 6. Menjalin | 13 | 34 | 17 | 51 |
| 7. Mempawah Hulu | – | 26 | 10 | 36 |
| 8. Sompak | – | 6 | 7 | 13 |
| 9. Menyuke | – | 14 | 16 | 30 |
| 10. Banyuke Hulu | 1 | 3 | 11 | 14 |
| 11. Meranti | – | 12 | 8 | 20 |
| 12. Kuala Behe | 1 | 7 | – | 7 |
| 13. Air Besar | 34 | 158 | 384 | 542 |
| Kabupaten Landak | 52 | 348 | 497 | 845 |

Sumber/Source: Dinas Perkebunan Kabupaten Landak/ Plantation Agency of Landak Regency

Tabel 5.2.6 **Luas Areal Tanaman Kakao menurut Kecamatan dan Komposisi Tanaman (ha) di Kabupaten Landak, 2021**
Planted Area of Cocoa by District and Plants Composition (ha) in Landak Regency, 2021

| Kecamatan Subdistrict | Luas Areal Menurut Komposisi Tanaman (ha) Wide Area by Plants Composition (ha) | | | Total Luas Areal Total Area (ha) |
|--------------------------|---|---|---------------------------------------|---|
| | Tanaman Muda Youth Plants | Tanaman Menghasilkan Productive Plants | Tanaman Tua Unproductive Plants | |
| (1) | (2) | (3) | (4) | (5) |
| 1. Sebangki | 19 | 36 | 49 | 104 |
| 2. Ngabang | 36 | 59 | 58 | 153 |
| 3. Jelimpo | 82 | 12 | 20 | 114 |
| 4. Sengah Temila | 61 | 12 | 65 | 138 |
| 5. Mandor | 7 | 14 | – | 21 |
| 6. Menjalin | 85 | 65 | 63 | 213 |
| 7. Mempawah Hulu | 44 | 6 | 46 | 96 |
| 8. Sompak | 11 | 2 | – | 13 |
| 9. Menyuke | 35 | 17 | – | 52 |
| 10. Banyuke Hulu | 30 | 36 | 61 | 127 |
| 11. Meranti | 19 | 17 | – | 36 |
| 12. Kuala Behe | 20 | 7 | 42 | 69 |
| 13. Air Besar | 72 | 134 | 43 | 249 |
| Kabupaten Landak | 521 | 417 | 447 | 1 385 |

Sumber/Source: Dinas Perkebunan Kabupaten Landak/Plantation Agency of Landak Regency

Tabel
Table 5.2.7**Luas Areal Tanaman Kelapa Sawit menurut Kecamatan dan Komposisi Tanaman (ha) di Kabupaten Landak, 2021**
Planted Area of Oil Palm by District and Plants Composition (ha) in Landak Regency, 2021

| Kecamatan Subdistrict | Luas Areal Menurut Komposisi Tanaman (ha) Wide Area by Plants Composition (ha) | | | Total Luas Areal Total Area (ha) |
|--------------------------|---|---|---------------------------------------|---|
| | Tanaman Muda Youth Plants | Tanaman Menghasilkan Productive Plants | Tanaman Tua Unproductive Plants | |
| (1) | (2) | (3) | (4) | (5) |
| 1. Sebangki | 4 329 | 11 158 | – | 15487 |
| 2. Ngabang | 8 037 | 27 235 | 7 945 | 35272 |
| 3. Jelimpo | 433 | 4 635 | – | 5068 |
| 4. Sengah Temila | 2 153 | 6 081 | – | 8234 |
| 5. Mandor | 4 917 | 8 484 | – | 13401 |
| 6. Menjalin | 5 188 | 199 | – | 5387 |
| 7. Mempawah Hulu | 5 368 | 4 873 | – | 10241 |
| 8. Sompak | 13 | 22 | – | 35 |
| 9. Menyuke | 1 514 | 8 673 | – | 10187 |
| 10. Banyuke Hulu | 16 | 24 | – | 40 |
| 11. Meranti | 5 | 2 021 | – | 2026 |
| 12. Kuala Behe | 1 606 | 10 321 | – | 11927 |
| 13. Air Besar | 3 179 | 7 270 | – | 10449 |
| Kabupaten Landak | 36 758 | 90 995 | 7 945 | 127754 |

Sumber/Source: Dinas Perkebunan Kabupaten Landak/Plantation Agency of Landak Regency

Tabel
Table 5.2.8

**Jumlah Petani Perkebunan menurut Komoditi di
Kabupaten Landak, 2021**
*Number of Plantation Farmers by Commodity in Landak
Regency, 2021*

| Kecamatan Subdistrict | Jumlah Petani (KK) / Number of Farmer (Head of HH) | | | | |
|--------------------------|--|----------------|-----------------------------|----------------|--------------------|
| | Karet Rubber | Kakao Cocoa | Kelapa Sawit Oil Palm | Kopi Coffee | Kemiri Hazelnut |
| (1) | (2) | (3) | (4) | (5) | (6) |
| 1. Sebangki | 752 | 57 | 6 195 | 20 | – |
| 2. Ngabang | 1 828 | 85 | 17 287 | 7 | 4 |
| 3. Jelimpo | 1 626 | 63 | 2 027 | 7 | – |
| 4. Sengah Temila | 5 300 | 76 | 3 294 | 36 | 19 |
| 5. Mandor | 7 411 | 12 | 5 360 | 4 | – |
| 6. Menjalin | 2 670 | 118 | 2 154 | 35 | – |
| 7. Mempawah Hulu | 1 197 | 53 | 4 096 | 20 | 25 |
| 8. Sompak | 547 | 8 | 14 | 8 | – |
| 9. Menyuke | 1 810 | 29 | 4 075 | 17 | 12 |
| 10. Banyuke Hulu | 1 173 | 70 | 16 | 8 | – |
| 11. Meranti | 1 181 | 20 | 810 | 11 | 3 |
| 12. Kuala Behe | 1 021 | 38 | 4 771 | 4 | 3 |
| 13. Air Besar | 1 475 | 138 | 4 180 | 318 | 8 |
| Kabupaten Landak | 27 991 | 766 | 54 279 | 496 | 75 |

Sumber/Source: Dinas Perkebunan Kabupaten Landak/Plantation Agency of Landak Regency

5.3 PERTANIAN, KEHUTANAN, PETERNAKAN, DAN PERIKANAN AGRICULTURE, FORESTRY, LIVESTOCK, AND FISHERY

Tabel 5.3.1 **Banyaknya Gapoktan dan Kelompok Tani di Kabupaten Landak, 2021**
Table **Number of Combined Farmers Group and Farmer Group in Landak Regency, 2021**

| Kecamatan Subdistrict | Gapoktan Combined Farmers Group | Kelompok Tani Farmer Group |
|------------------------------|------------------------------------|-------------------------------|
| (1) | (2) | (3) |
| 1. Sebangki | 5 | 115 |
| 2. Ngabang | 18 | 409 |
| 3. Jelimpo | 9 | 185 |
| 4. Sengah Temila | 23 | 580 |
| 5. Mandor | 11 | 285 |
| 6. Menjalin | 13 | 138 |
| 7. Mempawah Hulu | 18 | 339 |
| 8. Sompak | 10 | 155 |
| 9. Menyuke | 15 | 282 |
| 10. Banyuke Hulu | 8 | 167 |
| 11. Meranti | 6 | 116 |
| 12. Kuala Behe | 11 | 141 |
| 13. Air Besar | 8 | 217 |
| Kabupaten Landak 2021 | 155 | 3 128 |
| 2020 | 146 | 2 603 |
| 2019 | 146 | 2 211 |

Sumber/Source: Dinas Pertanian, Perikanan, dan Ketahanan Pangan Kab Landak/ Agriculture, Fishery and Food Security Agency of Landak Regency

Tabel 5.3.2 **Populasi Ternak Besar dan Kecil Menurut Jenisnya (Ekor), 2021**
Table **Large and Small Livestock Population by Type, 2021**

| Kecamatan Subdistrict | Ternak Besar Large Livestock | | Ternak Kecil Small Livestock | | Jumlah Total |
|--------------------------|---------------------------------|-------------------|---------------------------------|----------------|-----------------|
| | Sapi Cow | Kerbau Buffalo | Kambing Goat | Babi Pig | |
| (1) | (2) | (3) | (4) | (5) | (6) |
| 1. Sebangki | 615 | – | 211 | 5 507 | 6 333 |
| 2. Ngabang | 567 | – | 601 | 23 263 | 24 791 |
| 3. Jelimpo | 366 | – | 329 | 3 391 | 4 086 |
| 4. Sengah Temila | 1 091 | – | 854 | 13 457 | 15 402 |
| 5. Mandor | 857 | – | 566 | 13 332 | 14 755 |
| 6. Menjalin | 1 078 | – | 1 123 | 8 943 | 11 144 |
| 7. Mempawah Hulu | 1 206 | – | 2 550 | 19 494 | 23 250 |
| 8. Sompak | 280 | – | 468 | 3 726 | 4 473 |
| 9. Menyuke | 1 483 | – | 639 | 13 177 | 15 299 |
| 10. Banyuke Hulu | 231 | – | 218 | 4 260 | 4 709 |
| 11. Meranti | 100 | – | 47 | 4 301 | 4 448 |
| 12. Kuala Behe | 168 | – | 195 | 3 328 | 3 691 |
| 13. Air Besar | 239 | – | 157 | 5 529 | 5 925 |
| Kabupaten Landak | | | | | |
| 2021 | 8 280 | – | 7 880 | 122 068 | 138 307 |
| 2020 | 8 198 | – | 7 880 | 122 095 | 138 173 |
| 2019 | 8 071 | – | 7 113 | 118 793 | 133 977 |

Sumber/Source: Dinas Pertanian, Perikanan, dan Ketahanan Pangan Kab Landak/ Agriculture, Fishery and Food Security Agency of Landak Regency

Tabel 5.3.3 Populasi Ternak Unggas Menurut Jenisnya (Ekor), 2021
Table Poultry Population by Type, 2021

| Kecamatan Subdistrict | Ayam Buras Country Fowl | Ayam Ras Potong Broiler | Ayam Ras Petelur Hens | Itik Duck | Jumlah Total | |
|--------------------------|-------------------------------|-------------------------------|-----------------------------|--------------|-----------------|------------------|
| (1) | (2) | (3) | (4) | (5) | (6) | |
| 1. Sebangki | 9 621 | 1 005 | – | 63 | 10 690 | |
| 2. Ngabang | 53 260 | 1 245 682 | – | 294 | 1 299 236 | |
| 3. Jelimpo | 1 198 | 7 931 | – | 731 | 9 860 | |
| 4. Sengah Temila | 9 105 | 372 860 | – | 3 361 | 385 326 | |
| 5. Mandor | 15 384 | 249 054 | 2 000 | 514 | 266 916 | |
| 6. Menjalin | 10 973 | 15 958 | – | 1 061 | 27 991 | |
| 7. Mempawah Hulu | 43 415 | 103 515 | – | 628 | 147 558 | |
| 8. Sompak | 13 656 | - | – | 550 | 14 206 | |
| 9. Menyuke | 8 597 | 26 601 | – | 812 | 36 010 | |
| 10. Banyuke Hulu | 18 319 | - | – | 845 | 19 163 | |
| 11. Meranti | 5 034 | - | – | 416 | 5 450 | |
| 12. Kuala Behe | 12 761 | 5 200 | – | 763 | 18 724 | |
| 13. Air Besar | 7 394 | 21 792 | – | 855 | 30 041 | |
| Kabupaten Landak | 2021 | 2 08 680 | 2 049 598 | 2 000 | 10 893 | 2 271 171 |
| | 2020 | 202 600 | 1 989 901 | – | 10 679 | 2 203 180 |
| | 2019 | 201 909 | 1 941 000 | – | 11 086 | 2 153 995 |

Sumber/Source: Dinas Pertanian, Perikanan, dan Ketahanan Pangan Kab Landak/ Agriculture, Fishery and Food Security Agency of Landak Regency

Tabel
Table 5.3.4

Banyaknya Pemotongan Ternak Besar dan Kecil menurut Jenisnya (Ekor), 2021
Number of Large and Small Livestock Slaughtering by Type, 2021

| Kecamatan Subdistrict | Ternak Besar Large Livestock | | Ternak Kecil Small Livestock | | Jumlah Total |
|------------------------------|---------------------------------|-------------------|---------------------------------|---------------|-----------------|
| | Sapi Cow | Kerbau Buffalo | Kambing Goat | Babi Pig | |
| (1) | (2) | (3) | (4) | (5) | (6) |
| 1. Sebangki | 35 | – | 50 | 260 | 345 |
| 2. Ngabang | 851 | – | 670 | 11 000 | 12 521 |
| 3. Jelimpo | 5 | – | 46 | 760 | 811 |
| 4. Sengah Temila | 16 | – | 78 | 2 500 | 2 594 |
| 5. Mandor | 165 | – | 67 | 1 700 | 1 932 |
| 6. Menjalin | 5 | – | 99 | 4 780 | 4 884 |
| 7. Mempawah Hulu | 43 | – | 144 | 2 200 | 2 357 |
| 8. Sompak | 4 | – | – | 1 470 | 1 474 |
| 9. Menyuke | 21 | – | 6 | 970 | 997 |
| 10. Banyuke Hulu | – | – | – | 2 003 | 2 003 |
| 11. Meranti | 2 | – | 10 | 1 940 | 1 952 |
| 12. Kuala Behe | 30 | – | 14 | 1 200 | 1 244 |
| 13. Air Besar | 24 | – | 32 | 1 800 | 1 856 |
| Kabupaten Landak 2021 | 1 201 | – | 1 186 | 32 583 | 34 970 |
| 2020 | 1 180 | – | 1 234 | 33 495 | 35 909 |
| 2019 | 1 198 | – | 1 221 | 31 005 | 33 424 |

Sumber/Source: Dinas Pertanian, Perikanan, dan Ketahanan Pangan Kab Landak/ Agriculture, Fishery and Food Security Agency of Landak Regency

Tabel
Table 5.3.5**Banyaknya Pematongan Ternak Unggas menurut Jenisnya (Ekor), 2021**
Number of Poultry Slaughtering by Type , 2021

| Kecamatan Subdistrict | Ayam Buras Country Fowl | Ayam Ras Potong Broiler | Ayam Ras Petelur Hens | Itik Duck | Puyuh Quail | Jumlah Total |
|--------------------------|----------------------------------|-------------------------------|-----------------------------|--------------|----------------|-----------------|
| (1) | (2) | (3) | (4) | (5) | | (6) |
| 1. Sebangki | 5 000 | 22 800 | – | 46 | – | 27 846 |
| 2. Ngabang | 23 800 | 1 110 910 | 140 300 | 190 | 1 000 | 1 276 200 |
| 3. Jelimpo | 1 380 | 2 890 | – | – | – | 4 270 |
| 4. Sengah Temila | 2 364 | 450 000 | 122 000 | 302 | – | 574 666 |
| 5. Mandor | 2 289 | 256 000 | – | 220 | – | 258 509 |
| 6. Menjalin | 1 800 | 115 100 | – | 390 | – | 117 290 |
| 7. Mempawah Hulu | 3 000 | 420 000 | – | 300 | – | 423 300 |
| 8. Sompak | 2 000 | 14 000 | – | 42 | – | 16 042 |
| 9. Menyuke | 4 600 | 26 000 | – | – | – | 30 600 |
| 10. Banyuke Hulu | 2 100 | – | – | 64 | – | 2 164 |
| 11. Meranti | 3 000 | 6 000 | 25 000 | – | – | 34 000 |
| 12. Kuala Behe | 2 300 | 20 700 | 616 | – | – | 23 616 |
| 13. Air Besar | 1 200 | 16 600 | – | 100 | – | 17 900 |
| Kabupaten Landak 2021 | 58 833 | 2 461 000 | 287 916 | 1 654 | 1 000 | 2 806 403 |
| 2020 | 48 513 | 2 245 200 | 210 400 | 1 256 | – | 2 455 600 |
| 2019 | 46 962 | 2 156 802 | 221 240 | 1 470 | – | 2 426 474 |

Sumber/Source: Dinas Pertanian, Perikanan, dan Ketahanan Pangan Kab Landak/ Agriculture, Fishery and Food Security Agency of Landak Regency

Tabel 5.3.6 **Produksi Daging Ternak Besar dan Kecil menurut Jenisnya (Kg), 2021**
Table **Meat Production of Big and Small Livestock by Kind of Livestock (kg) , 2021**

| Kecamatan Subdistrict | Ternak Besar Large Livestock | | Ternak Kecil Small Livestock | | Jumlah Total |
|--------------------------|---------------------------------|-------------------|---------------------------------|-------------|-----------------|
| | Sapi Cow | Kerbau Buffalo | Kambing Goat | Babi Pig | |
| (1) | (2) | (3) | (4) | (5) | (6) |
| 1. Sebangki | 5 250 | – | 750 | 17 160 | 23 160 |
| 2. Ngabang | 127 650 | – | 10 050 | 726 000 | 863 700 |
| 3. Jelimpo | 750 | – | 690 | 50 160 | 51 600 |
| 4. Sengah Temila | 2 400 | – | 1 170 | 165 000 | 168 570 |
| 5. Mandor | 24 750 | – | 1 005 | 112 200 | 137 955 |
| 6. Menjalin | 750 | – | 1 485 | 315 480 | 317 715 |
| 7. Mempawah Hulu | 6 450 | – | 1 710 | 145 200 | 153 360 |
| 8. Sompak | 600 | – | – | 97 020 | 97 620 |
| 9. Menyuke | 3 150 | – | 90 | 64 020 | 67 260 |
| 10. Banyuke Hulu | – | – | – | 132 198 | 132 198 |
| 11. Meranti | 300 | – | – | 128 040 | 128 340 |
| 12. Kuala Behe | 4 500 | – | 210 | 79 200 | 83 910 |
| 13. Air Besar | 3 600 | – | 480 | 118 800 | 122 880 |
| Kabupaten Landak | | | | | |
| 2021 | 180 150 | – | 17 640 | 2 150 478 | 2 348 268 |
| 2020 | 179 360 | – | 17 276 | 2 250 270 | 2 446 906 |
| 2019 | 181 814 | – | 17 293 | 2 060 592 | 2 259 700 |

Sumber/Source: Dinas Pertanian, Perikanan, dan Ketahanan Pangan Kab Landak/ Agriculture, Fishery and Food Security Agency of Landak Regency

Tabel
Table 5.3.7**Produksi Daging Ternak Unggas menurut Jenisnya (Kg),
2021****Meat Production of Fowl by Kind of Fowl (kg), 2021**

| Kecamatan Subdistrict | Ayam Buras Country Fowl | Ayam Ras Potong Broiler | Ayam Ras Petelur Hens | Itik Duck | Jumlah Total | |
|--------------------------|-------------------------------|-------------------------------|-----------------------------|----------------|-----------------|------------------|
| (1) | (2) | (3) | (4) | (5) | (6) | |
| 1. Sebangki | 6 000 | 31 920 | – | 55 | 37 975 | |
| 2. Ngabang | 28 560 | 1 555 274 | 168 360 | 228 | 1 752 422 | |
| 3. Jelimpo | 1 656 | 4 046 | – | – | 5 702 | |
| 4. Sengah Temila | 2 837 | 630 000 | 146 400 | 362 | 779 599 | |
| 5. Mandor | 2 737 | 358 400 | – | 264 | 361 411 | |
| 6. Menjalin | 2 160 | 161 140 | – | 468 | 163 768 | |
| 7. Mempawah Hulu | 3 600 | 588 000 | – | 360 | 591 960 | |
| 8. Sompak | 2 400 | 19 600 | – | 50 | 22 050 | |
| 9. Menyuke | 5 520 | 36 400 | – | – | 41 920 | |
| 10. Banyuke Hulu | 2 520 | – | – | 77 | 2 597 | |
| 11. Meranti | 3 600 | 8 400 | 30 000 | – | 42 000 | |
| 12. Kuala Behe | 2 760 | 28 980 | 739 | – | 32 479 | |
| 13. Air Besar | 1 440 | 23 340 | – | 120 | 24 800 | |
| Kabupaten Landak | 2021 | 65 800 | 3 445 400 | 345 499 | 1 985 | 3 858 684 |
| | 2020 | 64 358 | 3 246 300 | 336 640 | 1.758 | 3 649 056 |
| | 2019 | 66 925 | 3 295 604 | 371 745 | 2 082 | 3 736 356 |

Sumber/Source: Dinas Pertanian, Perikanan, dan Ketahanan Pangan Kab Landak/ Agriculture, Fishery and Food Security Agency of Landak Regency

Tabel 5.3.8 **Produksi Telur Ternak Unggas menurut Jenisnya (Kg), 2021**
Table 5.3.8 **Egg Production of Fowl by Kind of Fowl (Kg), 2021**

| Kecamatan Subdistrict | Ayam Buras Country Fowl | Ayam Ras Potong Broiler | Ayam Ras Petelur Hens | Itik ¹ Duck | Jumlah Total |
|-----------------------------|-------------------------------|-------------------------------|-----------------------------|---------------------------|-------------------|
| (1) | (2) | (3) | (4) | (5) | (6) |
| 1. Sebangki | 5 000 | – | – | 800 | 5 800 |
| 2. Ngabang | 25 100 | – | – | 1 400 | 26 500 |
| 3. Jelimpo | 5 500 | – | – | 3 200 | 8 700 |
| 4. Sengah Temila | 4 400 | – | – | 18 000 | 22 400 |
| 5. Mandor | 7 606 | – | 1 800 | 2 700 | 10 306 |
| 6. Menjalin | 5 800 | – | – | 5 400 | 11 200 |
| 7. Mempawah Hulu | 17 000 | – | – | 5 670 | 22 670 |
| 8. Sompak | 5 800 | – | – | 3 000 | 8 800 |
| 9. Menyuke | 4 500 | – | – | 6 300 | 10 800 |
| 10. Banyuke Hulu | 9 700 | – | – | 4 600 | 14 300 |
| 11. Meranti | 3 000 | – | – | 2 200 | 5 200 |
| 12. Kuala Behe | 6 700 | – | – | 3 210 | 9 910 |
| 13. Air Besar | 2 300 | – | – | 3 960 | 6 260 |
| Kabupaten Landa 2021 | 102 406 | – | 1 800 | 60 440 | 162 846 |
| 2020 | 102 108,00 | – | – | 60 440,00 | 162 548,00 |
| 2019 | 122 963,00 | – | – | 58 467,00 | 181 430,00 |

Catatan/Note: ¹ Data produksi telur itik didapatkan dengan mengumpulkan data produksi di desa terdekat setiap kecamatan.
 Sumber/Source: Dinas Pertanian, Perikanan, dan Ketahanan Pangan Kab Landak/ Agriculture, Fishery and Food Security Agency of Landak Regency

Tabel
Table 5.3.9**Produksi Perikanan Darat menurut sub Sektor Perikanan di Kabupaten Landak (Kilo), 2021**
Production of Inland Fisheries by Fisheries Subsector in Landak Regency (kilo), 2021

| Kecamatan Subdistrict | Perairan Umum Open Water | Budidaya Perikanan / Culture Fishery | | | |
|--------------------------|-----------------------------------|--------------------------------------|----------------|-----------------|--------------|
| | | Mas Goldfish | Nila | Lele Catfish | Gurame |
| (1) | (2) | (3) | (4) | (5) | (6) |
| 1. Sebangki | 4 554 | 10 475 | 19 101 | 11 885 | – |
| 2. Ngabang | 2 651 | 97 035 | 150 942 | 81 317 | 1 777 |
| 3. Jelimpo | – | 13 399 | 30 803 | 5 109 | 112 |
| 4. Sengah Temila | 6 839 | 41 912 | 128 591 | 14 701 | 2 573 |
| 5. Mandor | – | 52 426 | 47 666 | 13 183 | – |
| 6. Menjalin | – | 16 696 | 26 756 | 11 070 | – |
| 7. Mempawah Hulu | 2 374 | 17 682 | 40 497 | 13 919 | 148 |
| 8. Sompak | – | 8 084 | 16 162 | 8 796 | 62 |
| 9. Menyuke | – | 15 755 | 26 242 | 6 587 | 50 |
| 10. Banyuke Hulu | – | 6 945 | 11 431 | 2 935 | 238 |
| 11. Meranti | 11 775 | 7 902 | 13 547 | 4 737 | 314 |
| 12. Kuala Behe | – | 16 030 | 17 723 | 3 556 | – |
| 13. Air Besar | – | 11 008 | 16 595 | 1 737 | – |
| Kabupaten Landak | 28 193 | 315 349 | 546 056 | 179 532 | 5 274 |

Catatan/Note: ¹Data produksi telur itik didapatkan dengan mengumpulkan data produksi di desa terdekat setiap kecamatan.

Sumber/Source: Dinas Pertanian, Perikanan, dan Ketahanan Pangan Kab Landak/ *Agriculture, Fishery and Food Security Agency of Landak Regency*

Lanjutan Tabel/*Continued Table* 5.3.9


| Kecamatan <i>Subdistrict</i> | Budidaya Perikanan / <i>Culture Fishery</i> | | | | Jumlah <i>Total</i> |
|---------------------------------|---|-----------------|---------------|-----------------|------------------------|
| | Patin | Ikan Lainnya | Mina Padi | Keramba Cage | |
| (1) | (7) | (8) | (9) | (10) | (11) |
| 1. Sebangki | – | 277 | – | 36 920 | 83 212 |
| 2. Ngabang | – | – | 3 210 | 45 830 | 382 762 |
| 3. Jelimpo | – | 103 | – | – | 49 526 |
| 4. Sengah Temila | 1 144 | 851 | 3 050 | 42 560 | 242 221 |
| 5. Mandor | 3 878 | – | 1 915 | – | 119 068 |
| 6. Menjalin | – | 17 | – | – | 54 539 |
| 7. Mempawah Hulu | – | 1 884 | 875 | 15 410 | 92 789 |
| 8. Sompak | 85 | 73 | – | – | 33 262 |
| 9. Menyuke | – | – | 568 | 6 060 | 55 262 |
| 10. Banyuke Hulu | – | 13 | – | – | 21 562 |
| 11. Meranti | – | 1 141 | – | – | 39 416 |
| 12. Kuala Behe | – | 93 | – | – | 37 402 |
| 13. Air Besar | – | 172 | 980 | – | 30 492 |
| Kabupaten Landak | 5 107 | 4 624 | 10 598 | 146 780 | 1 241 513 |

Sumber/*Source*: Dinas Pertanian, Perikanan, dan Ketahanan Pangan Kab Landak/ *Agriculture, Fishery and Food Security Agency of Landak Regency*

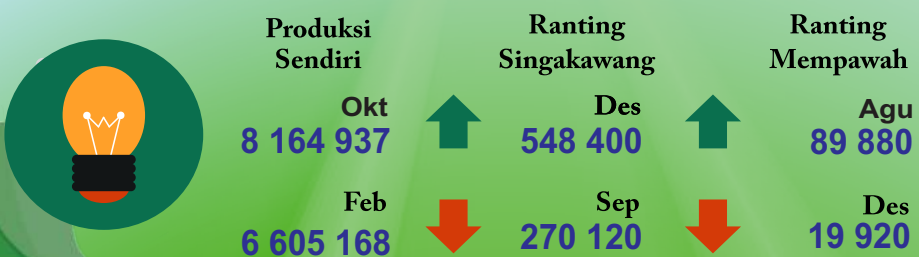
Industri, Pertambangan, dan Energi

Industry, Mining, and Energy

Banyaknya Pelanggan Listrik di Kabupaten Landak, 2020



Banyaknya Produksi Listrik (Kwh) di Kabupaten Landak, 2021



PENJELASAN TEKNIS**TECHNICAL NOTES**

1. **Tarif dasar listrik** dibagi dalam beberapa golongan tarif yang disesuaikan dengan kemampuan pelanggan seperti;
 - i. Gol S adalah untuk Badan Sosial
 - ii. Gol R adalah untuk Rumah tangga
 - iii. Gol B adalah untuk Bisnis
 - iv. Gol I adalah untuk Industri
 - v. Gol P adalah untuk Perkantoran
 - vi. Gol P-3 untuk penerangan Jalan umum.
 2. **Kapasitas Listrik terpasang** adalah total kapasitas dari seluruh mesin pembangkit yang dioperasikan. Listrik yang dibangkitkan adalah jumlah listrik yang dibangkitkan oleh seluruh mesin pembangkit listrik dan dinyatakan dalam satuan watt/jam.
 3. **Air disalurkan** adalah volume air bersih dari perusahaan air bersih.
 4. **Pelanggan** adalah individu atau kelompok, baik rumah tangga, perusahaan atau institusi non profit yang membeli air bersih.
 5. **Jumlah air bersih** yang terjual adalah banyaknya air bersih yang disalurkan kepada para pelanggan.
1. **Electricity rates** are divided into several categories according to the ability tariff customers such as; social agency, household business, industry, office buildings, street lighting.
 2. **Installed electricity capacity** is total capacity of all operated power plant machines. Electricity generated is the amount of electricity generated by all power plant engine in watt hours standard unit.
 3. **Distributed water** is the volume of water supply establishment.
 4. **Customers** are individual or groups, whether household, company or non profit institutions that buy water supply from water supply establishment.
 5. **Sold cleaned water** is total cleaned water distributed to customers

6. **Industri Manufaktur** adalah suatu kegiatan ekonomi yang melakukan kegiatan mengubah suatu barang dasar secara mekanis, kimia, atau dengan tangan sehingga menjadi barang jadi/setengah jadi, dan atau barang yang kurang nilainya, dan sifatnya lebih dekat dengan pemakaian akhir. Termasuk dalam kegiatan ini adalah jasa industri dan pekerjaan perakitan.
 7. Industri manufaktur dikelompokkan ke dalam 4 golongan berdasarkan berdasarkan banyaknya pekerja, yaitu: industri besar (100 orang pekerja atau lebih), industri sedang menengah (20-99 orang pekerja), industri kecil (5-19 orang pekerja), dan industri mikro (1-4 orang pekerja)
 8. **Industri Kecil** adalah industri dengan investasi lebih kecil dari Rp. 200.000.000,
6. **Manufacturing Industri** is defined as an economic activity processing basic goods mechanically, chemicals or manually into final or intermediate goods. It is also defined as processing of lower value goods into higher value goods as final or intermediate products. The activities also include services for manufacturing and assembling.
 7. *Manufacturing industries are categorized into four groups, based on the number of employees: large scale manufacturing (100 employees or more), medium scale manufacturing (20-99 employees), small scale manufacturing (5-19 employees), and micro industry (1-4 employees).*
 8. **Small Industry** is an industry with a smaller investment of Rp. 200.000.000,

ULASAN**DESCRIPTION****Listrik**

Energi listrik merupakan salah satu kebutuhan rumah tangga maupun industri baik untuk penerangan maupun penunjang berbagai peralatan elektronik dan mesin-mesin. Dari tabel yang disajikan dapat dilihat jumlah pelanggan listrik per kecamatan dirinci menurut kelompok pelanggan, yakni pelanggan rumahtangga, industri, badan sosial, usaha dan pemerintah.

Kelompok pelanggan rumahtangga merupakan pelanggan listrik terbesar yakni 44.548 pelanggan kemudian kelompok usaha 2.347 pelanggan, kelompok sosial 905 pelanggan, kelompok pemerintah 193 pelanggan dan kelompok industri 12 pelanggan.

Air Bersih

Air bersih merupakan salah satu kebutuhan pokok bagi penduduk, baik untuk memasak dan minum maupun untuk mencuci dan mandi. Sebagian besar penduduk masih mempergunakan air yang bersumber dari air hujan dan air sungai, karena masih terbatasnya jaringan yang dimiliki oleh PDAM.

Pengelolaan air oleh PDAM Kabupaten Landak hanya untuk pelanggan di Kecamatan Ngabang, dan jumlah pelanggannya pun masih sangat terbatas.

Jumlah pelanggan pada tahun 2021 sebanyak 6.214 pelanggan. Pelanggan terbanyak adalah dari kalangan rumah tangga yaitu sebesar 5.512 pelanggan.

Electricity

Electrical energy is one of the requirements for both household and industrial as lighting or supporting various electronic equipment and machinery. From the tables presented can be seen the number of electricity customers by districts divided by customer group, that were households, industry, social agencies, businesses and government.

Customer from households were 44, 548 customers which is the largest electricity customers, then business groups 2,347 customers, social groups 905 customers, government 905 customers and industrial 12 customer.

Clean Water

Clean water is one of the basic needs for residents, both for cooking and drinking and for washing and bathing. Most of the population still uses water sourced from rainwater and river, because of the limited network owned by the Local Water Company (PDAM).

PDAM water management in Landak Regency are only available in Ngabang District with number of customers were still very limited.

Number of customers in 2021 were 6, 214 customers. Most customers were from the household that were 5,512 customers.

ULASAN**DESCRIPTION****Industri**

Peningkatan perekonomian daerah dan ketahanan ekonomi nasional salah satunya dengan pengembangan pengu-saha industri kecil, menengah dan koperasi mampu memperluas basis ekonomi dan dapat memberikan kontribusi yang signifikan terhadap peningkatan perekonomian daerah dan ketahanan ekonomi nasional.

Di Kabupaten Landak perkembangan industri kecil, menengah dan koperasi tiap tahunnya semakin meningkat. Hal ini dapat dilihat dari jumlah yang meningkat dan semakin merata di setiap kecamatan di Kabupaten Landak.

Usaha Industri kecil di Kabupaten Landak pada tahun 2021 ada sebanyak 492 buah, dengan jumlah usaha terbanyak berada di Kecamatan Ngabang.

Industry

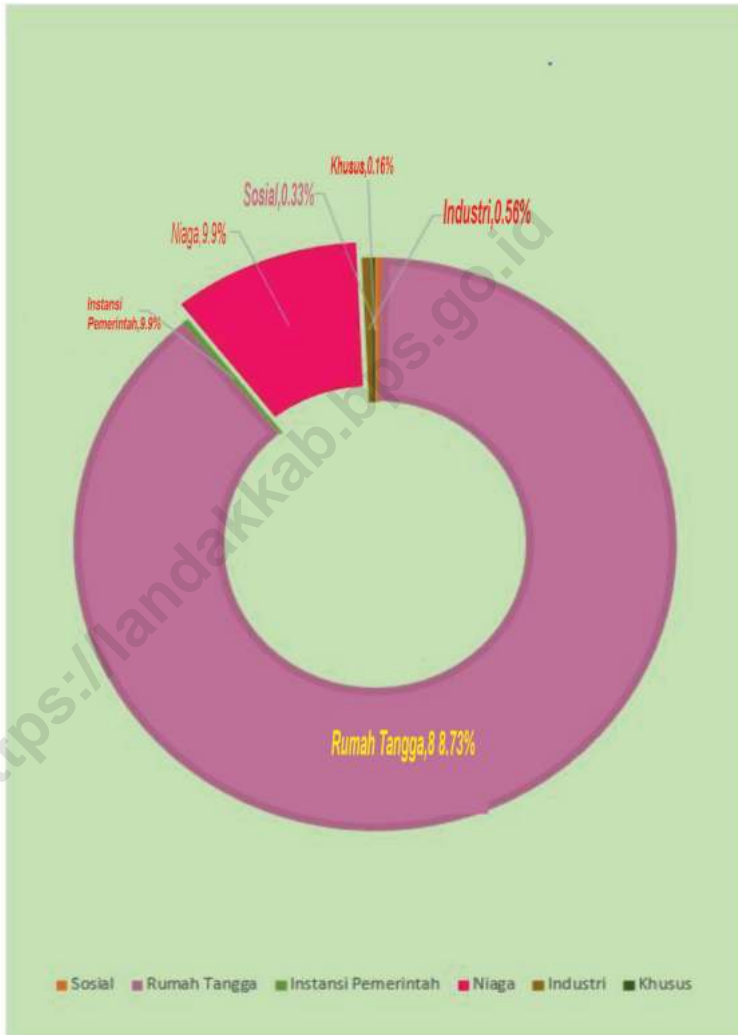
Improving of local economy and the endurance of the national economy one of them with the development of industrial entrepreneurs of small and medium enter-prises and cooperation that able to expand the economic base and can contribute significantly to improving the regional economy and national economic endurance.

In Landak Regency the development of small and medium industrial and cooperation each year is increasing. This can be seen from the increased number and more evenly distributed in every districts in Landak Regency.

Small Industrial Business in Landak Regency in 2021 were 492 units, with most businesses are located in Ngabang District.

Gambar 6.1
Figures

Distribusi Pelanggan PDAM Kabupaten Landak, 2021
Distribution of PDAM Customers in Landak Regency, 2021



Sumber/Source: PDAM Kabupaten Landak

Tabel 6.1 Banyaknya Pelanggan Listrik Menurut Ranting/ Unit dan Golongan di Kabupaten Landak , 2021
Number of Electric Customer by the Branch/Unit and Classification in Landak Regency , 2021

| Ranting / Unit Branch / Unit | Rumah Tangga / Household | Industri / Industry | Badan Sosial / Social Organization | Usaha / Economic Unit | Perkantoran /Office |
|---------------------------------|--------------------------------|------------------------|--|-----------------------------|------------------------|
| (1) | (2) | (3) | (4) | (5) | (6) |
| Ngabang | 21 254 | 8 | 463 | 1712 | 126 |
| Pahauman | 13 791 | 4 | 332 | 349 | 38 |
| Darit | 5 319 | - | 177 | 150 | 15 |
| Serimbu | 4 204 | - | 99 | 136 | 14 |
| 2021 | 44 568 | 12 | 1 071 | 2 347 | 193 |
| 2020 | 17 713 | 9 | 497 | 807 | 109 |

Sumber/Source: PLN Rayon Ngabang

Tabel
Table 6.2**Banyaknya Produksi Listrik (KWh) Menurut Bulan di Kabupaten Landak, 2021**
Number of Electricity Production (KWh) by Month in Landak Regency, 2021

| Bulan Month | Produksi Sendiri/ Own Production | Terima di Jaringan Distribusi/ Received in Distribution Network | | Produksi Total Netto/ Net Production |
|---------------------|-------------------------------------|--|----------------------------|---|
| | | Ranting/Branch Singkawang | Ranting/Branch Mempawah | |
| (1) | (2) | (3) | (4) | (5) |
| Januari/January | 7 874 470 | 540 560 | 36 120 | ... |
| Februari/February | 6 605 168 | 478 920 | 42 240 | ... |
| Maret/March | 7 441 179 | 569 760 | 36 000 | ... |
| April/April | 7 331 190 | 564 120 | 38 520 | ... |
| Mei/May | 7 740 767 | 512 400 | 39 840 | ... |
| Juni/June | 7 425 983 | 516 120 | 52 320 | ... |
| Juli/July | 7 487 081 | 526 800 | 45 960 | ... |
| Agustus/August | 7 472 482 | 308 160 | 89 880 | ... |
| September/September | 7 345 484 | 270 120 | 53 520 | ... |
| Oktober/October | 8 164 937 | 427 920 | 41 520 | ... |
| November/November | 7 781 335 | 375 720 | 47 040 | ... |
| Desember/December | 8 128 275 | 548 400 | 19 920 | ... |

Sumber/Source: PLN Rayon Ngabang

Tabel
Table 6.3**Jumlah Pelanggan dan Air yang Disalurkan Menurut Kecamatan di Kabupaten Landak, 2021**
Number of Customers and Distributed Water by Subdistrict in Landak Regency/Municipality, 2021

| Kecamatan Subdistrict | Pelanggan Number of Customers | Air Disalurkan Distributed Water (m ³) | Nilai Value (Rp) |
|--------------------------|----------------------------------|--|------------------------|
| (1) | (2) | (3) | (4) |
| 1. Sebangki | - | - | - |
| 2. Ngabang | 4 609 | 1 258 736 | 2 283 919 150 |
| 3. Jelimpo | 209 | 37 260 | 53 295 000 |
| 4. Sengah Temila | 211 | 14 138 | 44 015 000 |
| 5. Mandor | - | - | - |
| 6. Menjalin | 418 | 69 229 | 85 613 250 |
| 7. Mempawah Hulu | - | - | - |
| 8. Sompak | 441 | 57 884 | 73 044 000 |
| 9. Menyuke | - | - | - |
| 10. Banyuke Hulu | - | - | - |
| 11. Meranti | - | - | - |
| 12. Kuala Behe | 336 | 18 758 | 66 430 750 |
| 13. Air Besar | - | - | - |
| Kabupaten Landak | 6 214 | 1 456 365 | 2 607 217 150 |

Sumber/Source: PDAM Kabupaten Landak

Tabel
Table 6.4**Banyaknya Pelanggan dan Penyaluran Air Menurut Jenis Pelanggan Di Kabupaten Landak, 2021**
Number of Customer and Distribution of Water by Type of Consumers in Landak Regency, 2021

| Jenis Pelanggan <i>Types of Customers</i> | Jumlah Pelanggan <i>Total Customers</i> | Penyaluran Air <i>Water Distribution</i> | |
|--|--|---|--------------------------------|
| | | Banyaknya (m3) <i>Quantity</i> | Nilai (Rp.000) <i>Value</i> |
| (1) | (2) | (3) | (4) |
| 1. Sosial / <i>Social</i> | 21 | 9 129 | 5 448 |
| 2. Rumah Tangga / <i>Household</i> | 5 512 | 1 222 353 | 2 011 955 |
| 3. Instansi Pemerintah / <i>Government</i> | 20 | 24 785 | 100 791 |
| 4. Niaga / <i>Commerce</i> | 616 | 182 456 | 459 847 |
| 5. Industri / <i>Industry</i> | 35 | 11 968 | 24 115 |
| 6. Khusus / <i>Special</i> | 10 | 5 674 | 5 061 |
| 7. Susut/Hilang / <i>Losses</i> | - | - | - |
| Jumlah/Total | | | |
| | 2021 | 6 214 | 1 456 365 |
| | 2020 | 6 089 | 1 491 409 |
| | 2019 | 6 090 | 1 347 113 |

Sumber/Source: PDAM Kabupaten Landak

Tabel
Table 6.5**Banyaknya Air Minum yang Terjual Menurut Bulan di Kabupaten Landak, 2021**
Number of Water Supply Sold by Month in Landak Regency, 2021

| Bulan Month | Volume (m3) | Nilai/ Value (Rp.000) |
|------------------------|--------------------|----------------------------------|
| (1) | (2) | (3) |
| Januari/January | 126 216 | 223 848 |
| Februari/February | 123 347 | 219 605 |
| Maret/March | 124 995 | 223 268 |
| April/April | 125 540 | 224 047 |
| Mei/May | 121 427 | 224 142 |
| Juni/June | 118 929 | 242 938 |
| Juli/July | 121 747 | 220 004 |
| Agustus/August | 114 254 | 203 188 |
| September/September | 123 300 | 221 057 |
| Oktober/October | 121 450 | 216 058 |
| November/November | 119 652 | 212 382 |
| Desember/December | 115 518 | 206 674 |
| Jumlah/Total | 2021 | 2 607 217 |
| | 2020 | 2 617 347 |
| | 2019 | 2 482 117 |

Sumber/Source: PDAM Kabupaten Landak

Tabel
Table 6.6**Banyaknya Pelanggan Air Minum Menurut Bulan dan Jenis Pelanggan di Kabupaten Landak, 2021**
Number of Water Supply Consumers by Month and Type in Landak Regency , 2021

| Bulan Month | Sosial Social | Rumah Tangga Household | Niaga Trade | Instansi Pemerintah Government | Industri Industry | Jumlah Total |
|---------------------|------------------|---------------------------|----------------|--------------------------------------|----------------------|-----------------|
| (1) | (2) | (3) | (4) | (5) | (6) | (7) |
| Januari/January | 37 | 5 529 | 559 | 19 | 48 | 6 192 |
| Februari/February | 37 | 5 554 | 568 | 20 | 48 | 6 227 |
| Maret/March | 38 | 5 551 | 573 | 20 | 47 | 6 229 |
| April/April | 38 | 5 565 | 581 | 20 | 47 | 6 251 |
| Mei/May | 38 | 5 578 | 585 | 21 | 48 | 6 270 |
| Juni/June | 38 | 5 468 | 588 | 21 | 48 | 6 163 |
| Juli/July | 38 | 5 489 | 602 | 21 | 48 | 6 199 |
| Agustus/August | 38 | 5 495 | 603 | 20 | 48 | 6 205 |
| September/September | 38 | 5 509 | 608 | 20 | 47 | 6 223 |
| Oktober/October | 38 | 5 532 | 615 | 20 | 47 | 6 253 |
| November/November | 38 | 5 533 | 620 | 20 | 47 | 6 259 |
| Desember/December | 38 | 5 496 | 616 | 20 | 44 | 6 214 |

Sumber/Source: PDAM Kabupaten Landak

Tabel
Table 6.7**Banyaknya Usaha Industri Kecil Menurut Kecamatan Di Kabupaten Landak, 2021**
Number of Small Industry by District in Landak Regency, 2021

| Kecamatan <i>Subdistrict</i> | Kelompok/ Perorangan Unit Usaha/ Group / Individual <i>Business Units</i> | Tenaga Kerja <i>Employee</i> |
|---------------------------------|---|---------------------------------|
| (1) | (2) | (3) |
| 1. Sebangki | 65 | 71 |
| 2. Ngabang | 156 | 325 |
| 3. Jelimpo | 12 | 18 |
| 4. Sengah Temila | 33 | 61 |
| 5. Mandor | 49 | 61 |
| 6. Menjalin | 20 | 34 |
| 7. Mempawah Hulu | 25 | 33 |
| 8. Sompak | 20 | 28 |
| 9. Menyuke | 26 | 62 |
| 10. Banyuke Hulu | 17 | 20 |
| 11. Meranti | 37 | 72 |
| 12. Kuala Behe | 13 | 32 |
| 13. Air Besar | 19 | 24 |
| Kabupaten Landak 2021 | 492 | 841 |

Sumber/Source: Dinas Koperasi, UMK, Perindustrian dan Perdagangan Kab. Landak

Tabel
Table 6.8**Banyaknya Usaha Industri Kecil Menurut Jenisnya,**
2021
Number of Small Industrial by Type, 2021

| Jenis Industri/ Kind of Industry | Jumlah Unit Usaha Total Units | Tenaga Kerja /Total Employee (orang) | Nilai Investasi investments (Rp) |
|---|----------------------------------|---|-------------------------------------|
| (1) | (2) | (3) | (4) |
| 1. Penggilingan Padi | 94 | 152 | 1 365 481 417 |
| 2. Pengetaman Kayu | 5 | 45 | 150 000 000 |
| 3. Meubel | 70 | 150 | 2 037 500 000 |
| 4. Cetak Batako | 35 | 54 | 272 000 000 |
| 5. Kerajinan Tangan | 85 | 152 | 545 100 000 |
| 6. Gula Aren | 55 | 56 | 91 000 000 |
| 7. Foto Copy/Percetakan | 2 | 7 | 70 000 000 |
| 8. Industri Logam | 8 | 14 | 62 000 000 |
| 9. Bengkel Las/Ketok/Cat | 18 | 48 | 2 894 800 000 |
| 10. Industri Makanan | 71 | 80 | 554 130 000 |
| 11. Gorden | 3 | 11 | 40 000 000 |
| 12. Servis Komponen Listrik | 0 | 0 | - |
| 13. Industri Minuman | 7 | 7 | 31 500 000 |
| 14. Bengkel Las Teralis dll | 7 | 19 | 360 000 000 |
| 15. Reproduksi Media Rekaman Film dan Video | 1 | 7 | 80 000 000 |
| 16. Industri Penjahitan dan Pembuatan Sesuai Pesanan | 30 | 36 | 416 000 000 |
| 17. Industri Gips | 1 | 3 | 15 000 000 |
| Kabupaten Landak 2021 | 492 | 841 | 8 984 511 417 |

Sumber/Source: Dinas Koperasi, UMK, Perindustrian dan Perdagangan Kab. Landak

Daftar Nama Objek Wisata Sejarah di Kabupaten Landak

1. **Keraton Ismahayana**, di Kecamatan Ngabang
2. **Makam Raja Landak**, di Kecamatan Ngabang
3. **Makam Juang Mandor**, di Kecamatan Mandor
4. **Bukit Marabukatn**, di Kecamatan Banyuke Hulu
5. **Rumah Betang**, di Kecamatan Sengah Temila
6. **Makam Abdul Kahar**, di Kecamatan Ngabang



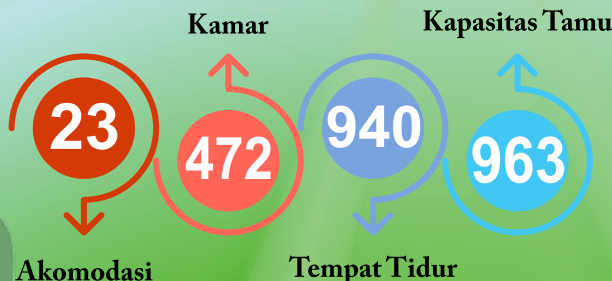
2

Jumlah Wisatawan
Mancanegara, 2021

Jumlah Wisatawan
Domestik,

459 975

Jumlah Akomodasi di Kabupaten Landak



PENJELASAN TEKNIS

1. **Konsep dan definisi pariwisata** mengikuti rekomendasi United Nations World Tourism Organization (UNWTO) dan International Union of Office Travel Organization (IUOTO).
2. **Wisatawan Mancanegara (wisman)** ialah setiap pengunjung yang mengunjungi suatu negara di luar tempat tinggalnya, didorong oleh satu atau beberapa keperluan tanpa bermaksud memperoleh penghasilan di tempat yang dikunjungi dan lamanya kunjungan tersebut tidak lebih dari satu tahun (12 bulan).
3. **Usaha penyediaan akomodasi** adalah usaha yang menyediakan pelayanan penginapan yang dapat dilengkapi dengan pelayanan pariwisata lainnya. Usaha penyediaan akomodasi dapat berupa hotel, vila, pondok wisata, bumi perkemahan, persinggahan, karavan, dan akomodasi lainnya yang digunakan untuk tujuan pariwisata.
4. **Hotel** adalah penyediaan akomodasi secara harian berupa kamar-kamar di dalam satu bangunan yang dapat dilengkapi dengan jasa pelayanan makan dan minum, kegiatan hiburan dan

TECHNICAL NOTES

1. **The concept and definition of tourism** refers to the recommendations of the United Nations World Tourism Organization (UNWTO) and International Union of Office Travel Organizations (IUOTO).
2. **An International Visitor** is any person visiting a country other than usual place of residence for any reason other than for earning income in the country visited, and the length of stay is no more than one year (12 months).
3. **The business of providing accommodation** is a business that provides specialty services that can be equipped with other tourism services. It includes hotel, villa, cottage, camping, caravan stop, and other accommodation that are used for tourism purposes.
4. **Hotel** is a daily supply of accommodation rooms within a building which can be equipped with eating and drinking services, entertainment activities and/or other facilities. Hotel consists of a

PENJELASAN TEKNIS

atau fasilitas lainnya. Hotel terdiri dari hotel berbintang dan hotel nonbintang

5. **Tingkat penghunian kamar** hotel adalah persentase banyaknya malam kamar yang dihuni terhadap banyaknya malam kamar yang tersedia.
6. **Rata-rata lamanya tamu menginap** adalah banyaknya malam tempat tidur yang terpakai (malam tamu) dengan banyaknya tamu yang menginap di hotel atau akomodasi lainnya.

TECHNICAL NOTES

classified hotel and a non-classified hotel.

5. **Room occupancy rate** is the number of room-nights occupied divided by the number of room-nights available, multiplied by 100 percent.
6. **Average length of stay** is the number of bed-nights used (guest night) divided by the number of guests coming to spend the night at the accommodation.

ULASAN**DESCRIPTION****Objek Wisata**

Pembangunan kepariwisataan diarahkan pada peningkatan peran pariwisata dalam kegiatan ekonomi yang dapat menciptakan lapangan kerja serta kesempatan berusaha dengan tujuan untuk meningkatkan pendapatan masyarakat serta pendapatan daerah. Upaya yang dilakukan pemerintah adalah melalui pengembangan dan pendayagunaan berbagai potensi kepariwisataan di Kabupaten Landak.

Terdapat beberapa lokasi objek wisata di Kabupaten Landak seperti air terjun, sungai berbatu, keraton ataupun sekadar taman bermain. Sarana akomodasi seperti hotel dan restoran, tersedia di Kabupaten Landak sebagai penunjang pariwisata daerah.

Hotel

Tingkat penghunian kamar hotel di Kabupaten Landak pada tahun 2021 adalah sebesar 15,09 artinya ada sebesar 15,09% kamar yang dihuni terhadap banyaknya malam kamar yang tersedia di penyedia akomodasi lainnya Kabupaten Landak.

Tourism Object

The development of tourism is aimed to increase the tourism role on economic activity. Therefore, the government is encouraging the development of tourism to expand job opportunities, increase people's welfare and region income as well. The effort is done through the development of any potential tourism in Landak Regency.

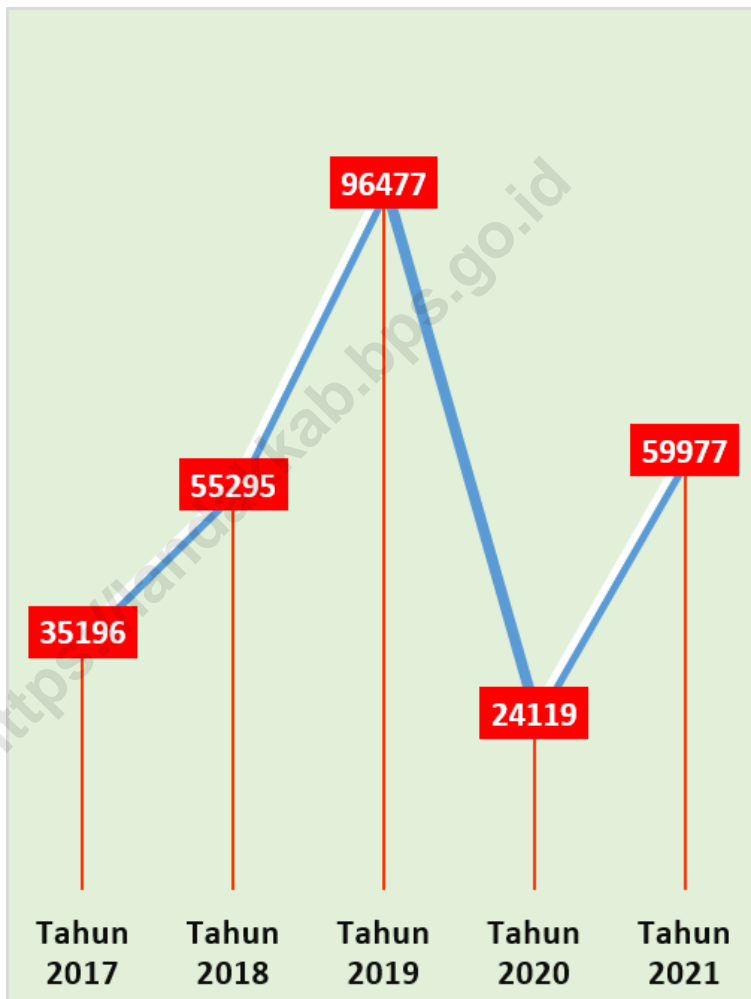
There are some tourist locations in Landak Regency such as waterfalls, rivers, keraton or just a playground. Accomodation provider like hotels and restaurants are available in Landak Regency as supporting regional tourism.

Hotel

Room occupancy rate of Landak regency is 15.09 which mean the number of room-nights occupied is 15.09 % by the number of room-nights available at Other Accomodation Provider in Landak Regency.

Gambar 7.1
Figures

Jumlah Kunjungan Wisatawan Mancanegara dan Domestik di Kabupaten Landak, 2017-2021
Number of International and Domestic Visitors in Landak Regency, 2017-2021



Sumber/Source: Dinas Pemuda, Olahraga ,dan Pariwisata Kabupaten Landak

Tabel
Table 7.1**Jumlah Rumah Makan/Restoran Menurut Kecamatan di Kabupaten Landak, 2018–2021**
Number of Restaurants by Subdistrict in Landak Regency, 2018–2021

| Kecamatan Subdistrict | 2018 | 2019 | 2020 | 2021 |
|--------------------------|-----------|-----------|-----------|-----------|
| (1) | (2) | (3) | (4) | (5) |
| 1. Sebangki | - | - | - | - |
| 2. Ngabang | 23 | 26 | 33 | 36 |
| 3. Jelimpo | - | - | - | - |
| 4. Sengah Temila | 6 | 2 | - | - |
| 5. Mandor | 1 | - | - | - |
| 6. Menjalin | - | - | - | - |
| 7. Mempawah Hulu | - | - | - | - |
| 8. Sompak | - | - | - | - |
| 9. Menyuke | - | - | - | - |
| 10. Banyuke Hulu | 2 | - | 1 | - |
| 11. Meranti | 5 | - | - | - |
| 12. Kuala Behe | - | - | - | - |
| 13. Air Besar | - | - | - | 1 |
| Kabupaten Landak | 37 | 28 | 34 | 37 |

Catatan/Note: ...

Sumber/Source: BPS, Pendataan Potensi Desa (Podes)/ BPS–Statistics Indonesia, Village Potential Data Collection

Tabel
Table 7.2**Daftar Nama Objek Wisata Alam di Kabupaten Landak**
List of Natural Tour Objects in Landak Regency

| Nama Objek Wisata <i>Name of Tour Object</i> | Lokasi (Desa / Kecamatan) <i>Location (Village / District)</i> | Jarak Dari Ngabang <i>Distance From Ngabang</i> | Jarak Dari Pontianak <i>Distance From Pontianak</i> | Sarana Angkutan <i>Transport Facility</i> | Keterangan <i>Details</i> |
|--|--|---|---|---|-------------------------------------|
| (1) | (2) | (3) | (4) | (5) | (6) |
| Air Terjun Panga'ak | Desa Antan Rayan, Kec. Ngabang | 45 | 229 | Angkutan Pribadi | Perda Kab. Landak No. 2 Tahun 2010 |
| Air Terjun Angan Tembawang | Jelimpo, Kec. Jelimpo | 35 | 219 | Angkutan Pribadi | Perda Kab. Landak No. 2 Tahun 2010 |
| Air Terjun Sentagung | Desa Mungguk, Kec. Ngabang | 20 | 204 | Angkutan Pribadi | Perda Kab. Landak No. 2 Tahun 2010 |
| Air Terjun Manangar | Desa Perbua, Kec. Air Besar | 71 | 253 | Angkutan Pribadi | Perda Kab. Landak No. 2 Tahun 2010 |
| Air Terjun Remabo | Desa Sekendal, Kec. Air Besar | 67 | 249 | Angkutan Pribadi | Perda Kab. Landak No. 2 Tahun 2010 |
| Riam Jambu | Desa Jambu, Kec. Air Besar | 61 | 243 | Angkutan Pribadi | Perda Kab. Landak No. 2 Tahun 2010 |
| Goa Kelelawar | Desa Engkangin, Kec. Air Besar | 70 | 252 | Angkutan Pribadi | Perda Kab. Landak No. 2 Tahun 2010 |
| Goa Sanjan | Desa Engkangin, Kec. Air Besar | 70 | 252 | Angkutan Pribadi | Perda Kab. Landak No. 2 Tahun 2010 |
| Air Terjun Morban | Desa Engkangin, Kec. Air Besar | 68 | 250 | Angkutan Pribadi | Perda Kab. Landak No. 2 Tahun 2010 |

Lanjutan Tabel/*Continued Table 7.2*

| Nama Objek Wisata Name of Tour Object | Lokasi (Desa / Kecamatan) Location (Village / District) | Jarak Dari Ngabang Distance From Ngabang | Jarak Dari Pontianak Distance From Pontianak | Sarana Angkutan Transport Facility | Keterangan Details |
|--|--|---|---|---|------------------------------------|
| (1) | (2) | (3) | (4) | (5) | (6) |
| Air Terjun Entilis | Desa Merayuh, Kec. Air Besar | 72 | 254 | Angkutan Pribadi | Perda Kab. Landak No. 2 Tahun 2010 |
| Air Terjun Trinting | Desa Engkangin, Kec. Air Besar | 90 | 272 | Angkutan Pribadi | Perda Kab. Landak No. 2 Tahun 2010 |
| Air Terjun Ringin | Desa Sepangah | 80 | 262 | Angkutan Pribadi | Perda Kab. Landak No. 2 Tahun 2010 |
| Air Terjun Ampar Ensot | Desa Merayuh | 70 | 252 | Angkutan Pribadi | Perda Kab. Landak No. 2 Tahun 2010 |
| Air Terjun Ampar Jawa | Desa Antan Rayan | 85 | 267 | Angkutan Pribadi | Perda Kab. Landak No. 2 Tahun 2010 |
| Pagung Banban | Desa Merayuh | 80 | 262 | Angkutan Pribadi | Perda Kab. Landak No. 2 Tahun 2010 |
| Danau Niut | Desa Bentiang | 90 | 272 | Angkutan Pribadi | Perda Kab. Landak No. 2 Tahun 2010 |
| Air Terjun Badawat | Desa Dange Aji | 85 | 276 | Angkutan Pribadi | Perda Kab. Landak No. 2 Tahun 2010 |
| Air Terjun Pемыayong | Desa Bentiang | 70 | 252 | Angkutan Pribadi | Perda Kab. Landak No. 2 Tahun 2010 |

Lanjutan Tabel/*Continued Table 7.2*

| Nama Objek Wisata Name of Tour Object | Lokasi (Desa / Kecamatan) Location (Village / District) | Jarak Dari Ngabang Distance From Ngabang | Jarak Dari Pontianak Distance From Pontianak | Sarana Angkutan Transport Facility | Keterangan Details |
|--|--|---|---|---|------------------------------------|
| (1) | (2) | (3) | (4) | (5) | (6) |
| Riam Sabadak | Desa Keranji Birah Sebatih | 40 | 149 | Angkutan Pribadi | Perda Kab. Landak No. 2 Tahun 2010 |
| Panorama Gunung Sehak | Desa Polo'ant/ Asong Kec.Sengah Temila | 35 | 135 | Angkutan Pribadi | Perda Kab. Landak No. 2 Tahun 2010 |
| Riam Solakng | Senakin | 57 | 125 | Angkutan Pribadi | Perda Kab. Landak No. 2 Tahun 2010 |
| Air Terjun Tikalong | Desa Tunang | 119 | 123 | Angkutan Pribadi | Perda Kab. Landak No. 2 Tahun 2010 |
| Bukit Marabukatn | Desa Bandol, Untang Kec. Banyuke Hulu | 90 | 150 | Angkutan Pribadi | Perda Kab. Landak No. 2 Tahun 2010 |
| Air Merah | Desa Munggu Kec. Ngabang | 23 | 205 | Angkutan Pribadi | Perda Kab. Landak No. 2 Tahun 2010 |
| Riam Panjang | Desa Munggu Kec. Ngabang | 24 | 206 | Angkutan Pribadi | Perda Kab. Landak No. 2 Tahun 2010 |
| Riam Sebebat | Desa Munggu Kec. Ngabang | 25 | 207 | Angkutan Pribadi | Perda Kab. Landak No. 2 Tahun 2010 |
| Tanjung Selipat (Dara Itam) | Desa Semedang, Kec Kuala Behe | 35 | 217 | Angkutan Pribadi | Perda Kab. Landak No. 2 Tahun 2010 |
| Bukit Padang | Desa Pakumbang Kec Sompak | 45 | 124 | Angkutan Pribadi | Belum dibuat PERDA |

Lanjutan Tabel/*Continued Table 7.2*

| Nama Objek Wisata Name of Tour Object | Lokasi (Desa / Kecamatan) Location (Village / District) | Jarak Dari Ngabang Distance From Ngabang | Jarak Dari Pontianak Distance From Pontianak | Sarana Angkutan Transport Facility | Keterangan Details |
|--|--|---|---|---|-------------------------------|
| (1) | (2) | (3) | (4) | (5) | (6) |
| Bukit Tiang | Desa Tiang Tanjung Kec. Mempawah Hulu | 67 | 127 | Angkutan Pribadi | Belum dibuat PERDA |
| Riam Siname | Desa Tiang Tanjung Kec. Mempawah Hulu | 67 | 127 | Angkutan Pribadi | Belum dibuat PERDA |
| Bukit Saka Empat | Desa Tapakng Kec Sompak | 64 | 125 | Angkutan Pribadi | Belum dibuat PERDA |
| Riam Jajajk Buru | Desa Gombang Kec. Sengah Temila | 54 | 142 | Angkutan Pribadi | Belum dibuat PERDA |
| Hutan Babut | Desa Dara Itam Kec. Jelimpo | 27 | 191 | Angkutan Pribadi | Belum dibuat PERDA |
| Riam Selane | Desa Muun, Kec. Ngabang | 70 | 255 | Angkutan Pribadi | Belum dibuat PERDA |
| Riam Labor | Desa Kayu Ara, Kec. Jelimpo | 30 | 213 | Angkutan Pribadi | Belum dibuat PERDA |
| Goa Andu | Desa Engkangin Kec. Air Besar | 50 | 240 | Angkutan Pribadi | Belum dibuat PERDA |

Lanjutan Tabel/Continued Table 7.2

| Nama Objek Wisata Name of Tour Object | Lokasi (Desa / Kecamatan) Location (Village / District) | Jarak Dari Ngabang Distance From Ngabang | Jarak Dari Pontianak Distance From Pontianak | Sarana Angkutan Transport Facility | Keterangan Details |
|--|--|---|---|---|---------------------------|
| (1) | (2) | (3) | (4) | (5) | (6) |
| Riam Stiin | Desa Tenguwe Kec. Air Besar | 105 | 288 | Angkutan Pribadi | Belum dibuat PERDA |
| Goa Simiret | Desa Bentiang Kec. Air Besar | 198 | 381 | Angkutan Pribadi | Belum dibuat PERDA |
| Air Terjun Kane / Engkangan | Desa Bentiang Kec. Air Besar | 103 | 286 | Angkutan Pribadi | Belum dibuat PERDA |
| Air Terjun Madis | Desa Sempatung Kec. Air Besar | 128 | 311 | Angkutan Pribadi | Belum dibuat PERDA |
| Air Terjun Kejato Unga | Desa Dange Aji, Kec. Air Besar | 87 | 270 | Angkutan Pribadi | Belum dibuat PERDA |
| Riam Teristin | Desa Anik, Kec. Menyuke | 30 | 183 | Angkutan Pribadi | Belum dibuat PERDA |
| Riam Kuru | Desa Temahar, Kec. Jelimpo | 35 | 215 | Angkutan Pribadi | Belum dibuat PERDA |
| Air Terjun Melancar | Desa Kempet, Kec. Banyuke Hulu | 85 | 238 | Angkutan Pribadi | Belum dibuat PERDA |

Lanjutan Tabel/*Continued Table 7.2*

| Nama Objek Wisata Name of Tour Object | Lokasi (Desa / Kecamatan) Location (Village / District) | Jarak Dari Ngabang Distance From Ngabang | Jarak Dari Pontianak Distance From Pontianak | Sarana Angkutan Transport Facility | Keterangan Details |
|--|--|---|---|---|-------------------------------|
| (1) | (2) | (3) | (4) | (5) | (6) |
| Riam Setanguk | Desa Muun, Kec. Ngabang | 71 | 256 | Angkutan Pribadi | Belum dibuat PERDA |
| Bukit Sabu Enek | Desa Amboyo Selatan, Kec. Ngabang | 25 | 157 | Angkutan Pribadi | Belum dibuat PERDA |
| Bukit Sumpit | Desa Pawis, Kec. Jelimpo | 20 | 194 | Angkutan Pribadi | Belum dibuat PERDA |
| Danau Mengkadikng | Desa Temiang Sawi, Kec. Ngabang | 17 | 197 | Angkutan Pribadi | Belum dibuat PERDA |
| Riam Ebong | Desa Pahauman, Kec.Sengah Temila | 40 | 137 | Angkutan Pribadi | Belum dibuat PERDA |
| Cagar Alam Gunung Niut | Kecamatan Air Besar | 128 | 311 | Angkutan Pribadi | Belum dibuat PERDA |

Sumber/*Source*: Dinas Pemuda, Olahraga, dan Pariwisata Kabupaten Landak

Tabel
Table 7.3**Daftar Nama Objek Wisata Sejarah di Kabupaten Landak**
List of Historical Tour Objects in Landak Regency

| Nama Objek Wisata <i>Name of Tour Object</i> | Lokasi (Desa / Kecamatan) <i>Location (Village / District)</i> | Jarak Dari Ngabang <i>Distance From Ngabang</i> | Jarak Dari Pontianak <i>Distance From Pontianak</i> | Sarana Angkutan <i>Transport Facility</i> |
|--|--|---|---|---|
| (1) | (2) | (3) | (4) | (5) |
| Keraton Ismahayana | Desa Raja, Kec. Ngabang | 2 | 183 | Angkutan Pribadi |
| Makam Raja Landak | Desa Raja, Kec. Ngabang | 3 | 184 | Angkutan Pribadi |
| Makam Juang Mandor | Mandor, Kec. Mandor | 89 | 95 | Angkutan Pribadi |
| Bukit Marabukaln | Desa Bandol, Kec. Banyuke Hulu | 90 | 150 | Angkutan Pribadi |
| Rumah Radakng (Rumah Betang) | Desa Saham, Kec. Sengah Temila | 40 | 142 | Angkutan Pribadi |
| Makam Pak Kasih | Desa Sidas, Kec. Sengah Temila | 30 | 147 | Angkutan Umum |
| Tugu Lang Fang | Desa Mandor, Kecamatan Mandor | 89 | 95 | Angkutan Umum |
| Makam Abdul Kahar | Desa Munggu, Kec. Ngabang | 20 | 181 | Angkutan Pribadi |

Sumber/Source: Dinas Pemuda, Olahraga, dan Pariwisata Kabupaten Landak

Tabel
Table 7.4

Jumlah Akomodasi di Kabupaten Landak, 2021
Number of Accommodation in Landak Regency, 2021

| Kecamatan <i>District</i> | Akomodasi <i>Accommodation</i> | Kamar <i>Rooms</i> | Tempat Tidur <i>Beds</i> | Kapasitas Tamu <i>Guest Capacity</i> |
|------------------------------|-----------------------------------|-----------------------|-----------------------------|---|
| (1) | (2) | (3) | (4) | (5) |
| 1. Sebangki | - | - | - | - |
| 2. Ngabang | 10 | 339 | 678 | 678 |
| 3. Jelimpo | - | - | - | - |
| 4. Sengah Temila | 2 | 19 | 34 | 42 |
| 5. Mandor | 1 | 12 | 24 | 24 |
| 6. Menjalin | - | - | - | - |
| 7. Mempawah Hulu | 2 | 16 | 32 | 32 |
| 8. Sompak | - | - | - | - |
| 9. Menyuke | 3 | 45 | 90 | 90 |
| 10. Banyuke Hulu | - | - | - | - |
| 11. Meranti | - | - | - | - |
| 12. Kuala Behe | - | - | - | - |
| 13. Air Besar | 5 | 41 | 82 | 97 |
| Kabupaten Landak | 23 | 472 | 940 | 963 |

Sumber/Source: Dinas Pemuda, Olahraga, dan Pariwisata Kabupaten Landak

Tabel
Table 7.5

**Jumlah Kunjungan Wisatawan Mancanegara dan
Domestik di Kabupaten Landak, 2021**
*Number of International and Domestic Visitors in Landak
Regency, 2021*

| Tahun Year | Jumlah Wisatawan Number of Visitors | | Jumlah Total |
|---------------|--|----------------------|-----------------|
| | Mancanegara International | Domestik Domestic | |
| (1) | (2) | (3) | (4) |
| 2017 | 219 | 34 977 | 35 196 |
| 2018 | 62 | 55 233 | 55 295 |
| 2019 | 167 | 96 310 | 96 477 |
| 2020 | 42 | 24 077 | 24 119 |
| 2021 | 2 | 59 975 | 59 977 |

Sumber/Source: Dinas Pemuda, Olahraga, dan Pariwisata Kabupaten Landak

Tabel
Table 7.6

**Presentase Tingkat Penghunian/Pemakaian Kamar
Akomodasi Lainnya di Kabupaten Landak, 2021**
*Percentage of Room Occupancy Rate Others Accomodation
in Landak Regency, 2021*

| Bulan Month | Tingkat Penghunian Kamar Room Occupancy Rate |
|------------------------------|---|
| (1) | (2) |
| Januari / January | 13,67 |
| Februari / February | 16,85 |
| Maret / March | 11,02 |
| April / April | 12,65 |
| Mei / May | 11,54 |
| Juni / June | 14,30 |
| Juli / July | 10,49 |
| Agustus / August | 17,29 |
| September / September | 16,48 |
| Oktober / October | 16,57 |
| November / November | 19,19 |
| Desember / December | 21,04 |
| Jumlah/Total | 15,09 |
| | 2021 |
| | 2020 |
| | 28,46 |
| | 2019 |
| | 45,96 |

Sumber/Source: Badan Pusat Statistik Kabupaten Landak

Tabel
Table 7.7**Rata-Rata Lamanya Tamu Menginap (Dalam Hari/Malam)
Akomodasi Lainnya di Kabupaten Landak, 2021**
**Average Length of Stay of Guests (Nights/Days) at Others
Accommodation in Landak Regency, 2021**

| Bulan Month | Asing Foreign | Domestik Domestic | Jumlah Totals |
|------------------------------|--------------------------------|------------------------------------|--------------------------------|
| (1) | (2) | (3) | (4) |
| Januari / January | - | 1,19 | 1,19 |
| Februari / February | - | 1,32 | 1,32 |
| Maret / March | - | 1,05 | 1,05 |
| April / April | - | 1,06 | 1,06 |
| Mei / May | - | 1,04 | 1,04 |
| Juni / June | - | 1,02 | 1,02 |
| Juli / July | - | 1,09 | 1,09 |
| Agustus / August | - | 1,03 | 1,03 |
| September / September | - | 1,07 | 1,07 |
| Oktober / October | - | 1,12 | 1,12 |
| November / November | - | 1,35 | 1,35 |
| Desember / December | - | 1,18 | 1,18 |
| Jumlah/Total | | | |
| 2021 | - | 1,13 | 1,13 |
| 2020 | 0 | 1,30 | 1,30 |
| 2019 | 0 | 1,04 | 1,04 |

Sumber/Source: Badan Pusat Statistik Kabupaten Landak

Tabel
Table 7.8

**Persentase Jumlah Tamu Asing dan Domestik di
Kabupaten Landak, 2021**
*Percentage of Foreign and Domestic Guest Visitation in
Landak Regency, 2021*

| Bulan Month | Hotel Non Bintang Non Star Hotels | | Akomodasi Lainnya Other Accomodation | | Jumlah Totals | |
|-----------------------|--------------------------------------|----------------------|---|----------------------|------------------|----------------------|
| | Asing Foreign | Domestik Domestic | Asing Foreign | Domestik Domestic | Asing Foreign | Domestik Domestic |
| (1) | (2) | (3) | (4) | (5) | (6) | (7) |
| Januari / January | ... | ... | 0 | 100 | 0 | 100 |
| Februari / February | ... | ... | 0 | 100 | 0 | 100 |
| Maret / March | ... | ... | 0 | 100 | 0 | 100 |
| April / April | ... | ... | 0 | 100 | 0 | 100 |
| Mei / May | ... | ... | 0 | 100 | 0 | 100 |
| Juni / June | ... | ... | 0 | 100 | 0 | 100 |
| Juli / July | ... | ... | 0 | 100 | 0 | 100 |
| Agustus / August | ... | ... | 0 | 100 | 0 | 100 |
| September / September | ... | ... | 0 | 100 | 0 | 100 |
| Oktober / October | ... | ... | 0 | 100 | 0 | 100 |
| November / November | ... | ... | 0 | 100 | 0 | 100 |
| Desember / December | ... | ... | 0 | 100 | 0 | 100 |
| Jumlah/Tota | 2021 | ... | 0 | 100 | 0 | 100 |
| | 2020 | ... | 0 | 100 | 0 | 100 |
| | 2019 | ... | 0 | 100 | 0 | 100 |

Sumber/Source: Badan Pusat Statistik Kabupaten Landak

Transportasi dan Komunikasi

Transportation and Communication

Panjang Jalan menurut Tingkat Kewenangan Pemerintah di Kabupaten Landak (Km), 2021



Panjang Jalan menurut Jenis Permukaan dan Kondisi Jalan (Km), 2021

| | | |
|------------------|---------------|--------|
| 485,42 : Aspal | Baik : | 162,35 |
| 298,43 : Kerikil | Sedang : | 451,05 |
| 195,25 : Tanah | Rusak : | 209,02 |
| 3,32 : Lainnya | Rusak Berat : | 160,00 |



PENJELASAN TEKNIS

1. Data panjang jalan kabupaten/ kota bersumber dari Dinas Pekerjaan Umum dan Penataan Ruang Kabupaten Landak Kabupaten Landak.
2. **Kendaraan Bermotor** adalah setiap kendaraan yang digerakkan oleh peralatan teknik yang ada pada kendaraan tersebut, biasanya digunakan untuk angkutan orang atau barang di atas jalan raya selain kendaraan yang berjalan di atas rel. Kendaraan bermotor yang dicatat adalah semua jenis kendaraan kecuali kendaraan bermotor TNI/ Polri dan Korps Diplomatik.
3. **Kantor Pos** adalah tempat pemberi pelayanan komunikasi tertulis dan surat elektronik, layanan paket, layanan logistic, layanan transaksi keuangan, dan layanan keagenan pos untuk kepentingan umum. Rumah pos berfungsi sama seperti kantor pos dan kantor pos pembantu, bedanya rumah pos biasanya terletak di daerah terpencil.

TECHNICAL NOTES

1. *Data on the length regency/ city roads data were taken from Landak Regency Public Works and Spatial Planning Offices*
2. **Motor Vehicles** are any kind of vehicles motorized by machine set up in those vehicles, they are usually used for transporting peoples moving along a railway line. The data cover all kinds of motor vehicles except those belong to Indonesia Army Force Indonesian State Police and Diplomatic Corps.
3. **Post Office** is a service provider facility of written communication and or electronic mail, parcel service, logistics services, financial transaction services, and postal services to the public. Postal house has the same function as the post office and subsidiary of post office, the difference is that postal house is usually located in remote areas.

ULASAN**DESCRIPTION****Transportasi**

Jalan dan jembatan merupakan prasarana untuk mempermudah mobilitas penduduk dan kegiatan perekonomian antar daerah dan kebutuhan lainnya. Oleh karena itu, jalan mempunyai peranan penting dalam menunjang kelancaran berbagai aktivitas ekonomi dan lain sebagainya.

Panjang jalan Kabupaten 2021 tercatat sepanjang 982,42 km. Dari 982,42 km panjang jalan ini jika dilihat dari jenis permukaannya, 551,10 km merupakan jalan aspal, 134,27 km merupakan jalan kerikil, 290,92 km merupakan jalan tanah.

Berdasarkan kondisinya, terdapat 162,35 km jalan yang kondisinya baik, 451,05 km jalan yang kondisinya sedang, 209,02 km kondisinya rusak ringan dan 160,00 km kondisinya rusak berat.

Jumlah pengeluaran SIM yaitu SIM A (biasa dan umum) sebanyak 2.031 buah, SIM B1 (biasa sebanyak 489 buah dan umum sebanyak 107 buah), SIM B2 (biasa sebanyak 84 buah dan umum sebanyak 76 buah) dan SIM C 4.504 buah. Secara keseluruhan jumlah pengeluaran SIM menurut jenisnya dalam wilayah Polres Landak tahun 2021 mengalami penurunan dibandingkan tahun sebelumnya.

Transportation

Roadways and bridges is the infrastructure to facilitate mobility of population and economic activities across regions and other needs. Therefore, roadway has an important role in supporting process of economic activities and so forth.

Landak Regency Roadways length in 2020 was recorded along 984.42 km. Based on 982.42 km roadway surface type, 551.10 km is asphalt roads, 134.27 km gravel road, and 290.92 km soil road .

Based on the condition, there are 162.35 km in good condition, 451.05 km in moderate condition, 209.02 km in damaged condition, and 160.00 km in heavily damaged condition.

Number of driving lisenze by type is SIM A (ordinary and general) were 2,031 units, SIM B1 (ordinary were 489 units and general 107 units), SIM B2 (ordinary were 84 units and general 76 units), and SIM C were 4,504units. Overall of driving lisenze issued by type in Landak Regency in the year 2021,were dereased compared to the previous year.

ULASAN**DESCRIPTION****Komunikasi****Communication**

Sebagai salah satu sarana komunikasi Kantor Pos dan PT. Telkom mempunyai andil yang besar dalam menciptakan banyak kemudahan berkomunikasi bagi masyarakat. Kantor Pos berperan untuk mengirim dan menerima surat-surat dan paket pos, bahkan uang/wesel, PT Telkom berperan dalam pelayanan Komunikasi melalui telepon.

As one tools of communication Post Office and PT. Telkom has a great share in creating a lot of convenience to communicate to the public. Post Office role is to send and receive letters and postal packages, and even cash / money order, PT Telkom's role in communication services via the telephone.

Dalam memberikan pelayanan kepada masyarakat di Kabupaten Landak, di beberapa kecamatan telah memiliki Kantor Pos antara lain Kecamatan Mandor, Kecamatan Sengah Temila, Kecamatan Menjalin, Kecamatan Menyuke dan Kecamatan Ngabang serta Kecamatan Mempawah Hulu.

In providing services to the public in Landak Regency, in some districts already have a Post Office, there were Mandor District, Sengah Temila District, Menjalin District, Menyuke District, Ngabang District and Mempawah Hulu District.

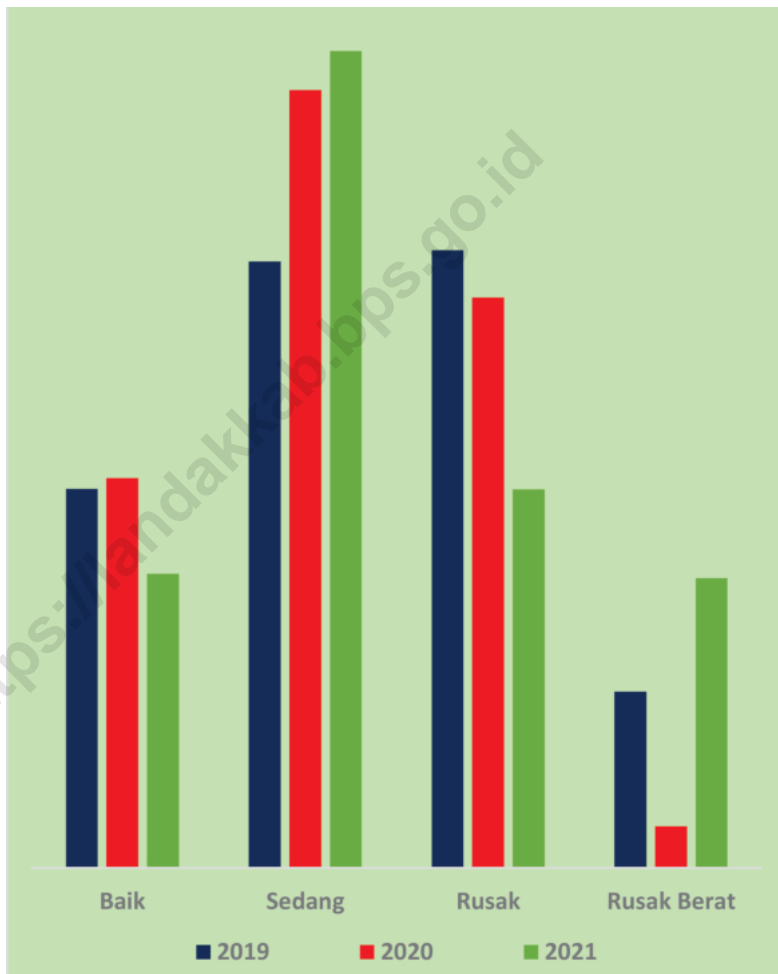
Pada tahun 2021 nilai uang pengiriman surat kilat yang terkirim dari Kantor Pos Ngabang adalah sebanyak Rp. 135.251.325; paket pos sebesar Rp. 497.754.889; benda pos materai sebesar Rp. 255.399.900 dan bea wesel pos sebesar Rp. 49.845.500.

In 2021 value of money sending express letter sent from the Post Office in Ngabang District were Rp. 135,251,325 Post Package Rp. 497,754,889; postage stamp Rp. 255,399,900 and money order cost Rp. 49,845500.

Dalam memberikan pelayanan kepada masyarakat di Kabupaten Landak, di beberapa kecamatan juga telah memiliki lembaga penyiaran radio (kecamatan Ngabang), lembaga penyiaran berlangganan Tv kabel. Selain itu, untuk mendukung telekomunikasi di setiap kecamatan sudah berdiri Menara telekomunikasi.

In providing services to the public in Landak Regency, in some districts already have radio broadcasting institute (Ngabang district), cabel Tv subscription broadcasting institute. In addition, to support telecommunications in each district a telecommunication tower has been established.

Gambar 8.1 Panjang Jalan Menurut Kondisi Jalan di Kabupaten Landak (km), 2019–2021
Figures 8.1 Length of Roads by Condition of Roads in Landak Regency (km), 2019–2021



Sumber/Source: Dinas Pekerjaan Umum, Penataan Ruang dan Perumahan Rakyat Kabupaten Landak

8.1 TRANSPORTASI TRANSPORTATION

Tabel 8.1.1 Panjang Jalan¹ Menurut Tingkat Kewenangan Pemerintahan di Kabupaten Landak (km), 2019–2021
Table 8.1.1 Length of Roads¹ by Level of Government Authority in Landak Regency (km), 2019–2021

| Tingkat Kewenangan Pemerintahan Level of Government Authority | 2019 | 2020 | 2021 |
|--|-----------------|-----------------|-----------------|
| (1) | (2) | (3) | (4) |
| Negara ² /State ² | 182,96 | 182,96 | 182,96 |
| Provinsi/Province | 210,28 | 210,28 | 210,28 |
| Kabupaten/Kota Regency/Municipality | 982,42 | 982,42 | 982,42 |
| Jumlah/Total | 1 375,66 | 1 375,66 | 1 375,66 |

Catatan/Note: ¹ Data tidak termasuk panjang jalan tol/Excluding toll road

² Berdasarkan Keputusan Menteri Pekerjaan Umum dan Perumahan Rakyat No. 248/KPTS/M/2016/Based on Public Work and Public Housing Ministerial Decree No. 248/KPTS/M/2016

Sumber/Source: Dinas Pekerjaan Umum, Penataan Ruang dan Perumahan Rakyat Kabupaten Landak

Tabel 8.1.2 Panjang Jalan Menurut Jenis Permukaan Jalan di Kabupaten Landak (km), 2019–2021
Length of Roads by Type of Road Surface in Landak Regency (km), 2019–2021

| Jenis Permukaan Jalan Type of Road Surface | 2019 | 2020 | 2021 |
|---|---------------|---------------|---------------|
| (1) | (2) | (3) | (4) |
| Aspal/Paved | 531,58 | 551,10 | 485,42 |
| Kerikil/Gravel | 93,95 | 134,27 | 298,43 |
| Tanah/Soil | 354,99 | 290,92 | 195,25 |
| Lainnya/Others | 1,90 | 6,13 | 3,32 |
| Jumlah/Total | 982,42 | 982,42 | 982,42 |

Catatan/Note: ...

Sumber/Source: Dinas Pekerjaan Umum, Penataan Ruang dan Perumahan Rakyat Kabupaten Landak

Tabel 8.1.3 Panjang Jalan Menurut Kondisi Jalan di Kabupaten Landak (km), 2019–2021
Table 8.1.3 Length of Roads by Condition of Roads in Landak Regency (km), 2019–2021

| Kondisi Jalan Condition of Roads | 2019 | 2020 | 2021 |
|-------------------------------------|---------------|---------------|---------------|
| (1) | (2) | (3) | (4) |
| Baik/ <i>Good</i> | 209,20 | 215,10 | 162,35 |
| Sedang/ <i>Moderate</i> | 334,84 | 429,60 | 451,05 |
| Rusak/ <i>Damage</i> | 341,14 | 314,96 | 209,02 |
| Rusak Berat/ <i>Severely Damage</i> | 97,24 | 22,76 | 160,00 |
| Jumlah/Total | 982,42 | 982,42 | 982,42 |

Catatan/Note: ...

Sumber/Source: Dinas Pekerjaan Umum, Penataan Ruang dan Perumahan Rakyat Kabupaten Landak

Tabel 8.1.4 **Jumlah Jembatan menurut Kondisi Jembatan di Kabupaten Landak, 2020-2021**
Table **Number of Bridges by Type of Construction in Landak Regency, 2020-2021**

| Kondisi Jembatan Condition of Bridges | Status Jembatan / Status of Bridges | | | |
|--|-------------------------------------|---------------|-------------------|---------------|
| | Desa/Village | | Kabupaten/Regency | |
| | 2020 | 2021 | 2020 | 2021 |
| (1) | (2) | (3) | (4) | (5) |
| Baik/Good | 11,00 | 14,00 | 396,00 | 399,00 |
| Sedang/Moderate | 69,00 | 69,00 | 109,00 | 109,00 |
| Rusak/Damage | 215,00 | 215,00 | 163,00 | 163,00 |
| Rusak Berat/Severely Damage | 48,00 | 45,00 | 12,00 | 9,00 |
| Jumlah/Total | 343,00 | 347,00 | 680,00 | 681,00 |

Sumber/Source: Dinas Pekerjaan Umum dan Penataan Ruang Kabupaten Landak

Tabel 8.1.5 Jumlah Jembatan menurut Jenis Kontruksi di Kabupaten Landak, 2020- 2021
Table *Number of Bridges by Type of Construction in Landak Regency, 2020- 2021*

| Kondisi Jembatan Condition of Bridges | Status Jembatan / Status of Bridges | | | |
|--|-------------------------------------|---------------|-------------------|---------------|
| | Desa/Village | | Kabupaten/Regency | |
| | 2020 | 2021 | 2020 | 2021 |
| (1) | (2) | (3) | (4) | (5) |
| Baja / Steel | 4,00 | 4,00 | 39,00 | 39,00 |
| Beton / Concrete | 60,00 | 65,00 | 468,00 | 472,00 |
| Kayu / Wood | 267,00 | 265,00 | 171,00 | 168,00 |
| Gantung / Suspension | 12,00 | 13,00 | 2,00 | 2,00 |
| Jumlah/Total | 343,00 | 347,00 | 680,00 | 681,00 |

Sumber/Source: Dinas Pekerjaan Umum dan Penataan Ruang Kabupaten Landak

Tabel 8.1.6 Jumlah Pengeluaran SIM Menurut Jenisnya dalam Wilayah Polres Landak, 2021
Number of Driving License Issued by Type in Landak Region Police, 2021

| Bulan Month | SIM A | | SIM B1 | | SIM B2 | | SIM C |
|--------------------------|-------------------|-----------------|-------------------|-----------------|-------------------|-----------------|--------------|
| | Biasa Ordinary | Umum General | Biasa Ordinary | Umum General | Biasa Ordinary | Umum General | |
| (1) | (2) | (3) | (4) | (5) | (6) | (7) | (8) |
| Januari / January | 146 | - | 43 | 10 | 3 | 6 | 401 |
| Pebruari / February | 149 | - | 33 | 5 | 5 | 8 | 270 |
| Maret / March | 164 | - | 43 | 9 | 10 | 7 | 364 |
| April / April | 156 | - | 33 | 7 | 6 | 4 | 325 |
| Mei / May | 114 | - | 30 | 6 | 6 | 3 | 313 |
| Juni / June | 192 | - | 46 | 13 | 12 | 10 | 469 |
| Juli / July | 172 | - | 29 | 6 | 8 | 5 | 406 |
| Agustus / August | 117 | - | 38 | 7 | 7 | 5 | 310 |
| September / September | 179 | - | 53 | 16 | 7 | 4 | 422 |
| Oktober / October | 169 | - | 51 | 10 | 5 | 3 | 349 |
| November / November | 252 | - | 53 | 8 | 7 | 11 | 436 |
| Desember / December | 221 | - | 37 | 10 | 8 | 10 | 412 |
| Jumlah/Total | | | | | | | |
| 2021 | 2031 | - | 489 | 107 | 84 | 76 | 4504 |
| 2020 | 1752 | - | 473 | 107 | 74 | 56 | 4690 |
| 2019 | 2 170 | - | 470 | 94 | 52 | 47 | 5 870 |

Sumber/Source: Polres Landak

Tabel
Table 8.1.7

**Banyaknya Kasus Kecelakaan Lalu Lintas Menurut
Kecamatan Dalam Wilayah Polres Landak, 2021**
**Number of Traffic Accident Case by District in Landak
Regional Police, 2021**

| Kecamatan Subdistrict | Jumlah Kecelakaan Number of Accidents | Jumlah Kasus Total of Case | | | Kerugian Material Material Damage |
|----------------------------------|--|-------------------------------|---------------------------------|-------------------------------|--|
| | | Meninggal Dunia/ Died | Luka Berat Serious Injury | Luka Ringan Minor Injuries | |
| (1) | (2) | (3) | (4) | (5) | (6) |
| 1. Sebangki | - | - | - | - | - |
| 2. Ngabang | 23 | 9 | 15 | 17 | 80 400 000 |
| 3. Jelimpo | 1 | 1 | 0 | - | 1 000 000 |
| 4. Sengah Temila | 10 | 5 | 5 | 6 | 32 200 000 |
| 5. Mandor | 7 | 2 | 5 | 0 | 22 700 000 |
| 6. Menjalin | 6 | 3 | 6 | 4 | 12 200 000 |
| 7. Mempawah Hulu | 7 | 3 | 5 | 3 | 8 200 000 |
| 8. Sompak | - | - | - | - | - |
| 9. Menyuke | 1 | 1 | - | - | 3 000 000 |
| 10. Banyuke Hulu | 5 | 5 | 3 | 3 | 9 000 000 |
| 11. Meranti | 1 | - | 1 | - | 5 000 000 |
| 12. Kuala Behe | 1 | - | 1 | - | 1 000 000 |
| 13. Air Besar | - | - | - | - | - |
| Kabupaten Landak 2021 | 62 | 29 | 41 | 33 | 170 200 000 |
| 2020 | 57 | 22 | 35 | 27 | 178 100 000 |
| 2019 | 67 | 35 | 59 | 48 | 256 900 000 |

Sumber/Source: Polres Landak

Tabel 8.1.8 Banyaknya Kasus Kecelakaan Lalu Lintas Menurut Bulan Kejadian Dalam Wilayah Polres Landak, 2021
Number of Traffic Accident Case by Month in Landak Regional Police, 2021

| Bulan Month | Jumlah Kecelakaan Number of Accidents | Jumlah Kasus Total of Case | | | Kerugian Material Material Damage |
|------------------------------|--|-------------------------------|---------------------------------|-------------------------------|--|
| | | Meninggal Dunia/ Died | Luka Berat Serious Injury | Luka Ringan Minor Injuries | |
| (1) | (2) | (3) | (4) | (5) | (6) |
| Januari / January | 9 | 3 | 6 | 4 | 30 000 000 |
| Pebruari / February | 5 | 3 | 3 | 1 | 19 000 000 |
| Maret / March | 7 | 4 | 4 | 3 | 5 500 000 |
| April / April | 6 | 3 | 2 | 5 | 7 700 000 |
| Mei / May | 2 | 1 | 1 | 1 | 5 000 000 |
| Juni / June | 5 | 2 | 5 | 4 | 7 000 000 |
| Juli / July | 0 | 0 | 0 | 0 | - |
| Agustus / August | 3 | 3 | 1 | 2 | 3 200 000 |
| September / September | 5 | 1 | 4 | 2 | 23 000 000 |
| Oktober / October | 6 | 1 | 4 | 7 | 10 700 000 |
| November / November | 6 | 4 | 4 | 0 | 42 500 000 |
| Desember / December | 8 | 4 | 7 | 4 | 15 700 000 |
| Jumlah/Total 2021 | 62 | 29 | 41 | 33 | 170 200 000 |
| 2020 | 57 | 22 | 35 | 27 | 178 100 000 |
| 2019 | 67 | 35 | 59 | 48 | 256 900 000 |

Sumber/Source: Polres Landak

Tabel
Table 8.1.9**Jumlah Pelanggaran Lalu Lintas Menurut Jenisnya Dalam Wilayah Polres Landak, 2021**
Number of Traffic Violations by Type in Landak Regional Police, 2021

| Bulan Month | Muatan Lebih Charge more | Rambu-Rambu Traffic Signs | Surat-Surat Letters | Alat Per- lengkapan Equipment | Lain-lain Other else | Jumlah Total |
|------------------------------|-----------------------------|------------------------------|------------------------|-------------------------------------|-------------------------|-----------------|
| (1) | (2) | (3) | (4) | (5) | (6) | (7) |
| Januari / January | - | - | - | - | - | - |
| Pebruari / February | - | - | - | - | - | - |
| Maret / March | - | - | 2 | 1 | 2 | 5 |
| April / April | - | - | - | 2 | 5 | 7 |
| Mei / May | - | - | - | 6 | 5 | 11 |
| Juni / June | - | 2 | - | 7 | 38 | 47 |
| Juli / July | - | - | - | 6 | - | 6 |
| Agustus / August | 3 | - | 2 | 17 | 3 | 25 |
| September / September | 1 | 1 | 27 | 86 | 18 | 133 |
| Oktober / October | - | - | 28 | 84 | 36 | 148 |
| November / November | - | - | 10 | 45 | 10 | 65 |
| Desember / December | - | - | - | 7 | - | 7 |
| Jumlah/Total 2021 | 4 | 3 | 69 | 261 | 117 | 454 |
| 2020 | 2 | 17 | 434 | 384 | 60713 | 1 444 |
| 2019 | 5 | 14 | 856 | 498 | 1 716 | 3 089 |

Sumber/Source: Polres Landak

Tabel 8.1.10 **Banyaknya Pelanggaran Lalu Lintas Menurut Profesi, 2021**
Table 8.1.10 **Number of Traffic Violations by Profession, 2021**

| Bulan Month | Pelajar / Mahasiswa Student / College Student | PNS Civil Servants | Sopir Driver | Swasta Private Sector Workers | Lain-lain Other else | Jumlah Total |
|------------------------------|--|--------------------------|-----------------|--|-------------------------|-----------------|
| (1) | (2) | (3) | (4) | (5) | (6) | (7) |
| Januari / January | - | - | - | - | - | - |
| Pebruari / February | - | - | - | - | - | - |
| Maret / March | 1 | - | - | 4 | - | 5 |
| April / April | - | - | - | 7 | - | 7 |
| Mei / May | 6 | - | - | 5 | - | 11 |
| Juni / June | 13 | - | - | 29 | 5 | 47 |
| Juli / July | 2 | - | - | 4 | - | 6 |
| Agustus / August | 2 | - | - | 23 | - | 25 |
| September / September | 24 | 2 | - | 100 | 7 | 133 |
| Oktober / October | 42 | 1 | - | 97 | 8 | 148 |
| November / November | 10 | - | - | 50 | 5 | 65 |
| Desember / December | - | - | - | 6 | 1 | 7 |
| Jumlah/Total 2021 | 100 | 3 | - | 325 | 26 | 454 |
| 2020 | 222 | 38 | - | 1 007 | 177 | 1 444 |
| 2019 | 508 | 110 | 3 | 2 286 | 182 | 3 089 |

Sumber/Source: Polres Landak

Tabel
Table 8.1.11

Jumlah Kendaraan Angkutan Umum yang Masuk Terminal Menurut Bulan di Kabupaten Landak, 2021
Numbers of Public Transport Vehicle Enter Terminal according by Month in Landak Region , 2021

| Bulan Month | Kendaraan / Transportation | | | |
|-----------------------|------------------------------|---------------|------------|------------|
| | Angkutan Kota dalam Provinsi | Angkutan Desa | Barang | |
| (1) | (2) | (3) | (4) | |
| Januari / January | 410 | 88 | ... | |
| Pebruari / February | 374 | 65 | ... | |
| Maret / March | 443 | 84 | ... | |
| April / April | 484 | 77 | ... | |
| Mei / May | 310 | 77 | ... | |
| Juni / June | 460 | 64 | ... | |
| Juli / July | 431 | 57 | ... | |
| Agustus / August | 414 | 73 | ... | |
| September / September | 462 | 75 | ... | |
| Oktober / October | 423 | 83 | ... | |
| November / November | 417 | 71 | ... | |
| Desember / December | 472 | 74 | ... | |
| Jumlah/Total | 2021 | 5100 | 888 | ... |

Sumber/Source: Dinas Perhubungan Kab. Landak

Tabel 8.1.12 Jumlah Penumpang Angkutan Umum Yang Masuk Terminal Menurut Bulan di Kabupaten Landak, 2021
Table *Number of Passengers Vehicle Enter Terminal according by Month in Landak Region , 2021*

| Bulan Month | Angkutan Kota dalam Provinsi | | Angkutan Desa | |
|--------------------------|------------------------------|-----------------|----------------|-----------------|
| | Penumpang Naik | Penumpang Turun | Penumpang Naik | Penumpang Turun |
| (1) | (2) | (3) | (4) | |
| Januari / January | 1 347 | 1 242 | 789 | 798 |
| Pebruari / February | 1 161 | 1 623 | 565 | 529 |
| Maret / March | 1 122 | 1 201 | 550 | 578 |
| April / April | 1 288 | 1 454 | 601 | 558 |
| Mei / May | 892 | 944 | 643 | 580 |
| Juni / June | 1 340 | 1 380 | 553 | 524 |
| Juli / July | 1 121 | 1 301 | 485 | 400 |
| Agustus / August | 1 157 | 1 288 | 535 | 549 |
| September / September | 992 | 1 189 | 496 | 466 |
| Oktober / October | 999 | 1 080 | 554 | 467 |
| November / November | 1 119 | 1 067 | 537 | 482 |
| Desember / December | 1 802 | 1 737 | 891 | 697 |
| Jumlah/Total 2021 | 14 341 | 15 506 | 7 199 | 6 628 |

Sumber/Source: Dinas Perhubungan Kab. Landak

8.2 KOMUNIKASI COMMUNICATION

Tabel 8.2.1 Jumlah Kantor Pos Pembantu Menurut Kecamatan di Kabupaten Landak, 2018–2021
Number of Post Offices Subsidiaries by Subdistrict in Landak Regency, 2018–2021

| Kecamatan Subdistrict | 2018 | 2019 | 2020 | 2021 |
|--------------------------|----------|----------|----------|----------|
| (1) | (2) | (3) | (4) | (5) |
| 1. Sebangki | - | - | - | - |
| 2. Ngabang | 1 | 1 | 1 | 1 |
| 3. Jelimpo | - | - | - | - |
| 4. Sengah Temila | 1 | 1 | 1 | 1 |
| 5. Mandor | 1 | 1 | 1 | 1 |
| 6. Menjalin | 1 | 1 | 1 | 1 |
| 7. Mempawah Hulu | 1 | 1 | 1 | 1 |
| 8. Sompak | - | - | - | - |
| 9. Menyuke | 1 | 1 | 1 | 1 |
| 10. Banyuke Hulu | - | - | - | - |
| 11. Meranti | - | - | - | - |
| 12. Kuala Behe | - | - | - | - |
| 13. Air Besar | - | - | - | - |
| Kabupaten Landak | 6 | 6 | 6 | 6 |

Catatan/Note: ...

Sumber/Source: Dinas Komunikasi dan Informatika Kab.Landak

Tabel
Table 8.2.2**Nilai Pengiriman Surat Kilat dan Paket Pos serta Penjualan Benda Pos dan Bea Wesel Pos, 2021**
Value of Air Mail Sending and Post Package, Post Object Selling and Money Order Cost, 2021

| Bulan Month | Surat Kilat / Khusus / Air Mail | Paket Pos Post Package | Benda Pos / Materai / Post Objects | Bea Wesel Pos Money Order Cost | |
|------------------------|--|-----------------------------------|---|---|-------------------|
| (1) | (2) | (3) | (4) | (5) | |
| Januari / January | 24 591 500 | 43 163 369 | 26 747 100 | 4 298 000 | |
| Februari / February | 25 902 000 | 34 607 347 | 17 173 900 | 4 629 000 | |
| Maret / March | 20 856 852 | 73 685 883 | 18 804 500 | 5 156 000 | |
| April / April | 13 053 233 | 32 650 051 | 24 774 600 | 4 947 000 | |
| Mei / May | 588 523 | 72 304 748 | 12 361 000 | 4 807 000 | |
| Juni / June | 21 687 500 | 70 611 808 | 21 592 300 | 4 682 000 | |
| Juli / July | 7 266 959 | 26 710 445 | 19 646 100 | 3 187 750 | |
| Agustus / August | 10 247 518 | 40 723 634 | 23 801 500 | 3 442 000 | |
| September / September | 9 485 840 | 61 078 881 | 25 905 500 | 3 499 000 | |
| Oktober / October | 709 900 | 12 079 285 | 20 698 100 | 3 187 750 | |
| November / November | 410 500 | 10 334 049 | 25 405 800 | 3 608 000 | |
| Desember / December | 424 000 | 19 805 389 | 18 488 900 | 4 402 000 | |
| Jumlah/Total | 2021 | 135 251 325 | 497 754 889 | 255 399 900 | 49 845 500 |
| | 2020 | 23 250 080 | 63 904 508 | 194 278 100 | 28 253 000 |

Catatan/Notes : Merupakan data wilayah Kantor Pos Cabang Ngabang

Sumber/Source : Kantor Pos Cabang Ngabang

Tabel
Table 8.2.3

Banyaknya Lembaga Penyiaran Berlangganan TV Kabel Menurut Kecamatan, 2021
Number of Cable TV Subscription Broadcasting Institute in Landak Regency, 2021

| Kecamatan Subdistrict | Jumlah Total | Keterangan Details |
|--------------------------|-----------------|-----------------------|
| (1) | (2) | (3) |
| 1. Sebangki | - | |
| 2. Ngabang | 2 | PT. JAYA MEGA VISION |
| 3. Jelimpo | - | |
| 4. Sengah Temila | 1 | PT. JAYA MEGA VISION |
| 5. Mandor | - | |
| 6. Menjalin | - | |
| 7. Mempawah Hulu | - | |
| 8. Sompak | - | |
| 9. Menyuke | - | |
| 10. Banyuke Hulu | - | |
| 11. Meranti | - | |
| 12. Kuala Behe | - | |
| 13. Air Besar | - | |
| Kabupaten Landak | 3 | |

Sumber/Source: Dinas Komunikasi dan Informatika Kab.Landak

Tabel 8.2.4 Banyaknya Lembaga Penyiaran Radio di Kabupaten Landak, 2021
Table *Number of Radio Broadcasting Institute in Landak Regency, 2021*

| Lembaga Penyiaran Radio / Radio Broadcasting Institute | Alamat / Address | Kecamatan Yang Terjangkau Covered District |
|--|---|--|
| (1) | (2) | (3) |
| LPPL Radio Pemda Landak | Jalan Afandi Arani No. 14 Komplek Perumahan Pemda Desa Raja Kecamatan Ngabang Kabupaten Landak | 13 Kecamatan |
| Radio Suara Landak | Jalan Pangeran Cinata Gang Arjuna Desa Raja RT. 014 / RW.013 Kecamatan Ngabang kabupaten Landak | 13 Kecamatan |
| Radio Mahkota Ngabang Gemaswara | Jl. Pemuda Gg. Sutera No. 2 Ngabang | 13 Kecamatan |
| Radio Kesehatan Landak | Jalan Pangeran Cinata Ruko Depan Taman Baca Ngabang | 13 Kecamatan |

Sumber/Source: Dinas Komunikasi dan Informatika Kab.Landak

Tabel
Table 8.2.5

**Jumlah Menara Telekomunikasi Menurut Kecamatan,
2021**
*Number of Telecommunication Tower by District in Landak
Regency, 2021*

| Kecamatan Subdistrict | Jumlah Total | Kondisi / Condition | |
|--------------------------|-----------------|---------------------|---------------------------|
| | | Aktif Active | Tidak aktif Non Active |
| (1) | (2) | (3) | (4) |
| 1. Sebangki | 1 | 1 | - |
| 2. Ngabang | 36 | 36 | - |
| 3. Jelimpo | 14 | 14 | - |
| 4. Sengah Temila | 28 | 28 | - |
| 5. Mandor | 17 | 17 | - |
| 6. Menjalin | 5 | 5 | - |
| 7. Mempawah Hulu | 7 | 7 | - |
| 8. Sompak | 4 | 4 | - |
| 9. Menyuke | 3 | 3 | - |
| 10. Banyuke Hulu | 1 | 1 | - |
| 11. Meranti | 2 | 2 | - |
| 12. Kuala Behe | 7 | 7 | - |
| 13. Air Besar | 4 | 4 | - |
| Kabupaten Landak | 127 | 127 | - |

Sumber/Source: Dinas Komunikasi dan Informatika Kab.Landak

Perbankan, Koperasi, dan Harga-harga

Banking, Cooperative, and Prices

Jumlah Koperasi menurut Jenis Koperasi di Kabupaten Landak, 2021



Jumlah Koperasi Aktif, Koperasi Unit Desa (KUD),
Koperasi Unit Desa (NON KUD) 2020

216

Koperasi Aktif

2

Koperasi KUD

272

Non KUD



Kecamatan dengan Jumlah Koperasi Aktif terbanyak yaitu **Kacamatan Ngabang**,
sedangkan **Kecamatan Sompak** tidak memiliki koperasi aktif

PENJELASAN TEKNIS

1. **Koperasi** adalah organisasi bisnis yang dimiliki dan dioperasikan oleh orang seorang demi kepentingan bersama. Koperasi melandaskan kegiatan berdasarkan prinsip gerakan ekonomi rakyat yang berdasarkan asas kekeluargaan.
2. **Pajak** adalah pungutan wajib yang dibayar rakyat untuk negara dan akan digunakan untuk kepentingan pemerintah dan masyarakat umum. Rakyat yang membayar pajak tidak akan merasakan manfaat dari pajak secara langsung, karena pajak digunakan untuk kepentingan umum, bukan untuk kepentingan pribadi.
3. **Retribusi** adalah pembayaran yang dilakukan oleh masyarakat kepada daerah atas pelayanan yang diterima secara langsung atau atas perizinan yang diperoleh. Berbeda dengan pajak, yang dikenakan tidak berdasarkan pelayanan langsung, retribusi hanya dapat dikenakan apabila pemerintah daerah memberikan pelayanan secara langsung kepada masyarakat atau pemerintah daerah memberikan izin untuk melaksanakan kegiatan tertentu.

TECHNICAL NOTES

1. **The Cooperative** is a business organization owned and operated by the individual for the common interest. Cooperatives bases its activities on the principle of people's economic movement based on the principle of kinship
2. **Tax** is a compulsory levy paid people to the state and will be used for the benefit of the government and the general public. People who pay taxes will not benefit from direct taxes, because taxes are used for the public interest and not for personal gain.
3. **Retribution** is a payment made by the community to the regions for services received directly or by permitting ones was obtained. In contrast to the taxes, imposed not based on direct services, retribution can only be imposed if the local government provides services directly to the community or local government gives permission to carry out certain activities.

ULASAN

DESCRIPTION

Koperasi

Cooperative

Jumlah Koperasi di Kabupaten Landak sebanyak 272 koperasi pada tahun 2021. Dari 272 koperasi yang ada, 183 buah merupakan KPRI, 68 Buah KOPPAS, 16 buah Lainnya, 5 KOPKAR, dan 2 merupakan KUD dan 24.

Number of Cooperation in Landak Regency were 272 units in 2021. It consists of 272 units, 183 units KPRI, 68 units KOPPAS, 16 units other, 5 units KOPKAR and 2 units KUD cooperation.

Keuangan

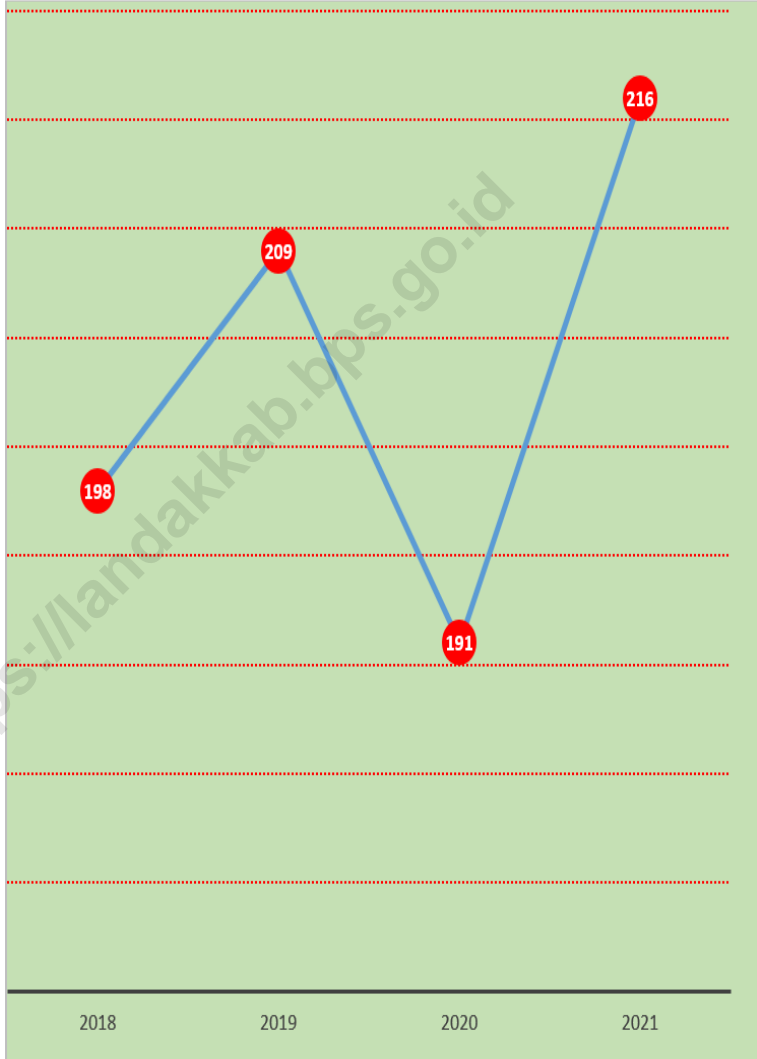
Finance

Penerimaan Pajak Daerah di Kabupaten Landak tahun 2021 ditargetkan sebesar Rp. 43,95 milyar dan realisasinya mencapai Rp. 45,53 milyar, yang berarti belum berhasil mencapai target yang telah ditetapkan.

Local Tax Revenue of Landak Regency in 2020 targeted Rp. 43,95 billion and the realization had reached Rp. 45,53 billion, which means it has not succeeded in reaching the target.

Gambar 9.1
Figures

Jumlah Koperasi Aktif Menurut Kecamatan di Kabupaten Landak, 2017–2020
Number of Active Cooperative by Subdistrict in Landak Regency, 2017–2020



Sumber/Source: Dinas Koperasi, UKM, Perindustrian dan Perdagangan

Tabel 9.1 Jumlah Koperasi Aktif Menurut Kecamatan di Kabupaten Landak, 2018–2021
Table 9.1 Number of Active Cooperative by Subdistrict in Landak Regency, 2018–2021

| Kecamatan Subdistrict | 2018 | 2019 | 2020 | 2021 |
|----------------------------|------------|------------|------------|------------|
| (1) | (2) | (3) | (4) | (5) |
| 1. Sebangki | 6 | 6 | 6 | 6 |
| 2. Ngabang | 92 | 87 | 85 | 98 |
| 3. Jelimpo | 10 | 11 | 11 | 13 |
| 4. Sengah Temila | 19 | 23 | 19 | 22 |
| 5. Mandor | 11 | 12 | 10 | 11 |
| 6. Menjalin | 5 | 8 | 7 | 9 |
| 7. Mempawah Hulu | 13 | 13 | 11 | 12 |
| 8. Sompak | 1 | 1 | - | - |
| 9. Menyuke | 7 | 11 | 7 | 9 |
| 10. Banyuke Hulu | 2 | 2 | 2 | 2 |
| 11. Meranti | 6 | 7 | 6 | 6 |
| 12. Kuala Behe | 8 | 10 | 9 | 10 |
| 13. Air Besar | 18 | 18 | 18 | 18 |
| Nama Kabupaten/Kota | 198 | 209 | 191 | 216 |

Catatan/Note: ...

Sumber/Source: Dinas Koperasi, UKM, Perindustrian dan Perdagangan

Tabel
Table 9.2**Jumlah Koperasi Menurut Jenis Koperasi dan Kecamatan di Kabupaten Landak, 2021**
Number of Cooperative by Kind of Cooperative and Subdistrict in Landak Regency, 2021

| Kecamatan Subdistrict | Jenis Koperasi/ Kind of Cooperative | | | | | Jumlah Total |
|----------------------------|-------------------------------------|------------|----------|-----------|------------------|-----------------|
| | KUD | KPRI | KOPKAR | KOPPAS | Lainnya Other | |
| (1) | (2) | (3) | (4) | (5) | (6) | (7) |
| 1. Sebangki | - | 4 | - | 3 | 8 | 7 |
| 2. Ngabang | 2 | 78 | 3 | 38 | 1 | 127 |
| 3. Jelimpo | - | 13 | - | 2 | 1 | 16 |
| 4. Sengah Temila | - | 22 | 1 | 5 | 1 | 29 |
| 5. Mandor | - | 9 | 1 | 2 | 1 | 13 |
| 6. Menjalin | - | 9 | - | 2 | 1 | 12 |
| 7. Mempawah Hulu | - | 10 | - | 3 | - | 14 |
| 8. Sompak | - | - | - | 1 | - | 1 |
| 9. Menyuke | - | 10 | - | 3 | - | 13 |
| 10. Banyuke Hulu | - | 2 | - | - | - | 2 |
| 11. Meranti | - | 4 | - | 2 | 1 | 7 |
| 12. Kuala Behe | - | 10 | - | - | 1 | 11 |
| 13. Air Besar | - | 12 | - | 7 | 1 | 20 |
| Nama Kabupaten/Kota | 2 | 183 | 5 | 68 | 16 | 272 |

Catatan/Note: ...

Sumber/Source: ...

Tabel
Table 9.3**Indeks Harga Konsumen per Bulan Menurut Kelompok Pengeluaran (2018=100) di Kabupaten Landak, 2021**
Consumer Price Index per Month by Expenditure Group (2018=100) in Landak Regency, 2021

| Bulan Month | Makanan, Minuman dan Tembakau Food, Beverages and Tobacco | Pakaian dan Alas Kaki Clothing and Footwear | Perumahan, Air, Listrik, dan Bahan Bakar Rumah Tangga Housing, Water, Electricity, and Household Fuels |
|------------------------------|--|--|---|
| (1) | (2) | (3) | (4) |
| Januari/January | 110,33 | 104,90 | 101,82 |
| Februari/February | 110,42 | 104,98 | 101,84 |
| Maret/March | 110,33 | 104,92 | 101,84 |
| April/April | 110,42 | 104,92 | 101,83 |
| Mei/May | 110,18 | 105,00 | 101,89 |
| Juni/June | 111,68 | 105,00 | 102,17 |
| Juli/July | 110,82 | 105,09 | 102,18 |
| Agustus/August | 110,91 | 105,09 | 102,16 |
| September/September | 111,68 | 104,74 | 102,34 |
| Oktober/October | 110,70 | 104,70 | 102,37 |
| November/November | 110,56 | 104,70 | 102,51 |
| Desember/December | 111,33 | 104,70 | 102,58 |
| 2021 | 110,78 | 104,90 | 102,13 |

Lanjutan Tabel/*Continued Table* 9.3

| Bulan Month | Perlengkapan, Peralatan, dan Pemeliharaan Rutin | Kesehatan Health | Transportasi Transport |
|---------------------|---|---------------------|---------------------------|
| | Rumah Tangga Furnishing, Household Equipment and Routine Household Maintenance | | |
| (1) | (5) | (6) | (7) |
| Januari/January | 105,64 | 121,95 | 101,29 |
| Februari/February | 105,87 | 121,76 | 101,48 |
| Maret/March | 105,91 | 121,79 | 101,11 |
| April/April | 106,41 | 121,84 | 101,18 |
| Mei/May | 106,43 | 121,92 | 100,76 |
| Juni/June | 106,55 | 122,37 | 103,11 |
| Juli/July | 106,51 | 122,37 | 103,16 |
| Agustus/August | 106,64 | 123,48 | 103,21 |
| September/September | 106,76 | 123,44 | 103,54 |
| Oktober/October | 106,86 | 122,66 | 103,86 |
| November/November | 107,30 | 122,66 | 103,45 |
| Desember/December | 107,36 | 122,31 | 104,10 |
| 2021 | 106,52 | 122,38 | 102,52 |

Lanjutan Tabel/Continued Table 9.3

| Bulan Month | Informasi, Komunikasi, dan Jasa Keuangan Information, Communication and Financial Services | Rekreasi, Olahraga, dan Budaya Recreation, Sport, and Culture | Pendidikan Education |
|------------------------|---|--|---------------------------------|
| (1) | (8) | (9) | (10) |
| Januari/January | 99,74 | 102,89 | 105,62 |
| Februari/February | 99,74 | 103,23 | 105,62 |
| Maret/March | 99,74 | 103,22 | 105,62 |
| April/April | 99,74 | 103,19 | 105,62 |
| Mei/May | 99,77 | 103,21 | 105,62 |
| Juni/June | 99,78 | 103,23 | 105,65 |
| Juli/July | 99,80 | 103,23 | 105,59 |
| Agustus/August | 99,81 | 103,61 | 105,90 |
| September/September | 99,81 | 103,61 | 106,18 |
| Oktober/October | 99,81 | 103,63 | 106,18 |
| November/November | 99,81 | 104,64 | 106,18 |
| Desember/December | 99,79 | 105,14 | 106,18 |
| 2021 | 99,78 | 103,57 | 105,83 |

Lanjutan Tabel/*Continued Table* 9.3

| Bulan <i>Month</i> | Penyediaan Makanan dan Minuman/Restoran <i>Food and Beverage Services/Restaurant</i> | Perawatan Pribadi dan Jasa Lainnya <i>Personal Care and Other Services</i> | Umum General |
|-----------------------------|---|--|-----------------|
| (1) | (11) | (12) | (13) |
| Januari/ <i>January</i> | 107,24 | 108,02 | 106,16 |
| Februari/ <i>February</i> | 107,24 | 108,55 | 106,26 |
| Maret/ <i>March</i> | 107,54 | 108,49 | 106,21 |
| April/ <i>April</i> | 107,54 | 109,14 | 106,31 |
| Mei/ <i>May</i> | 107,54 | 109,32 | 106,21 |
| Juni/ <i>June</i> | 107,70 | 109,71 | 107,08 |
| Juli/ <i>July</i> | 107,70 | 109,72 | 106,83 |
| Agustus/ <i>August</i> | 107,75 | 109,68 | 106,92 |
| September/ <i>September</i> | 108,19 | 109,86 | 107,27 |
| Oktober/ <i>October</i> | 108,31 | 110,43 | 107,04 |
| November/ <i>November</i> | 108,55 | 110,98 | 107,06 |
| Desember/ <i>December</i> | 108,55 | 111,10 | 107,40 |
| 2021 | 107,82 | 109,58 | 106,73 |

Catatan/*Note*: ...Sumber/*Source*: BPS, Survei Harga Konsumen/*BPS-Statistics Indonesia, Consumer Price Survey*

Tabel
Table 9.4**Laju Inflasi Bulanan Menurut Kelompok Pengeluaran
(2018=100) di Kabupaten Landak, 2021**
**Monthly Inflation Rate by Expenditure Group (2018=100) in
Landak Regency, 2021**

| Bulan Month | Makanan, Minuman dan Tembakau Food, Beverages and Tobacco | Pakaian dan Alas Kaki Clothing and Footwear | Perumahan, Air, Listrik, dan Bahan Bakar Rumah Tangga Housing, Water, Electricity, and Household Fuels |
|------------------------------|--|--|---|
| (1) | (2) | (3) | (4) |
| Januari/January | -0,12 | 0,28 | -0,04 |
| Februari/February | 0,08 | 0,08 | 0,02 |
| Maret/March | -0,08 | -0,06 | 0,00 |
| April/April | 0,08 | 0,00 | -0,01 |
| Mei/May | -0,22 | 0,08 | 0,06 |
| Juni/June | 1,36 | 0,00 | 0,27 |
| Juli/July | -0,77 | 0,09 | 0,01 |
| Agustus/August | 0,08 | 0,00 | -0,02 |
| September/September | 0,69 | -0,33 | 0,18 |
| Oktober/October | -0,88 | -0,04 | 0,03 |
| November/November | -0,13 | 0,00 | 0,14 |
| Desember/December | 0,70 | 0,00 | 0,07 |
| 2021 | 0,79 | 0,09 | 0,71 |

Lanjutan Tabel/*Continued Table 9.4*

| Bulan Month | Perlengkapan, Peralatan, dan Pemeliharaan Rutin Rumah Tangga Furnishing, Household Equipment and Routine Household Maintenance | Kesehatan Health | Transportasi Transport |
|---------------------|---|---------------------|---------------------------|
| | (1) | (5) | (6) |
| Januari/January | 0,35 | 0,19 | -1,06 |
| Februari/February | 0,22 | -0,16 | 0,19 |
| Maret/March | 0,04 | 0,02 | -0,36 |
| April/April | 0,47 | 0,04 | 0,07 |
| Mei/May | 0,02 | 0,07 | -0,42 |
| Juni/June | 0,11 | 0,37 | 2,33 |
| Juli/July | -0,04 | 0,00 | 0,05 |
| Agustus/August | 0,12 | 0,91 | 0,05 |
| September/September | 0,11 | -0,03 | 0,32 |
| Oktober/October | 0,09 | -0,63 | 0,31 |
| November/November | 0,41 | 0,00 | -0,39 |
| Desember/December | 0,06 | -0,29 | 0,63 |
| 2021 | 1,99 | 0,48 | 1,68 |

Lanjutan Tabel/*Continued Table 9.4*

| Bulan Month | Informasi, Komunikasi, dan Jasa Keuangan Information, Communication and Financial Services | Rekreasi, Olahraga, dan Budaya Recreation, Sport, and Culture | Pendidikan Education |
|------------------------|---|--|---------------------------------|
| (1) | (8) | (9) | (10) |
| Januari/January | 0,00 | 0,67 | 0,00 |
| Februari/February | 0,00 | 0,33 | 0,00 |
| Maret/March | 0,00 | -0,01 | 0,00 |
| April/April | 0,00 | -0,03 | 0,00 |
| Mei/May | 0,03 | 0,02 | 0,00 |
| Juni/June | 0,01 | 0,02 | 0,03 |
| Juli/July | 0,02 | 0,00 | -0,06 |
| Agustus/August | 0,01 | 0,37 | 0,29 |
| September/September | 0,00 | 0,00 | 0,26 |
| Oktober/October | 0,00 | 0,02 | 0,00 |
| November/November | 0,00 | 0,97 | 0,00 |
| Desember/December | -0,02 | 0,48 | 0,00 |
| 2021 | 0,05 | 2,87 | 0,53 |

Lanjutan Tabel/*Continued Table 9.4*

| Bulan Month | Penyediaan Makanan dan Minuman/Restoran Food and Beverage Services/Restaurant | Perawatan Pribadi dan Jasa Lainnya Personal Care and Other Services | Umum General |
|------------------------|--|--|-------------------------|
| (1) | (11) | (12) | (13) |
| Januari/January | 0,62 | 1,18 | -0,01 |
| Februari/February | 0,00 | 0,49 | 0,09 |
| Maret/March | 0,28 | -0,06 | -0,05 |
| April/April | 0,00 | 0,60 | 0,09 |
| Mei/May | 0,00 | 0,16 | -0,09 |
| Juni/June | 0,15 | 0,36 | 0,82 |
| Juli/July | 0,00 | 0,01 | -0,23 |
| Agustus/August | 0,05 | -0,04 | 0,08 |
| September/September | 0,41 | 0,16 | 0,33 |
| Oktober/October | 0,11 | 0,52 | -0,21 |
| November/November | 0,22 | 0,50 | 0,02 |
| Desember/December | 0,00 | 0,11 | 0,32 |
| 2021 | 1,85 | 4,07 | 1,16 |

Catatan/Note: ...

Sumber/Source: BPS, Survei Harga Konsumen/BPS-Statistics Indonesia, Consumer Price Survey

Tabel
Table 9.5**Jumlah Koperasi Per Kecamatan Berdasarkan Jenisnya di Kabupaten Landak, 2021**
Number of Cooperation by Sub district in Landak Regency, 2021

| Kecamatan Subdistrict | Jenis Koperasi | | | | | Jumlah Total |
|--------------------------|----------------|-----------|-----------|----------|---------------|-----------------|
| | Produsen | Pemasaran | Konsumen | Jasa | Simpan Pinjam | |
| (1) | (2) | (3) | (4) | (5) | (6) | (7) |
| 1. Sebangki | 4 | - | 3 | - | - | 7 |
| 2. Ngabang | 78 | 3 | 38 | 1 | 7 | 127 |
| 3. Jelimpo | 13 | - | 2 | 1 | - | 16 |
| 4. Sengah Temila | 22 | 1 | 5 | - | 1 | 29 |
| 5. Mandor | 9 | 1 | 2 | - | 1 | 13 |
| 6. Menjalin | 9 | - | 2 | - | 1 | 12 |
| 7. Mempawah Hulu | 10 | - | 3 | 1 | - | 14 |
| 8. Sompak | - | - | 1 | - | - | 1 |
| 9. Menyuke | 10 | - | 3 | - | - | 13 |
| 10. Banyuke Hulu | 2 | - | - | - | - | 2 |
| 11. Meranti | 4 | - | 2 | - | 1 | 7 |
| 12. Kuala Behe | 10 | - | - | 1 | - | 11 |
| 13. Air Besar | 12 | - | 7 | 1 | - | 20 |
| Jumlah/Total 2021 | 183 | 5 | 68 | 5 | 11 | 272 |

Catatan/Notes: A : Sangat Baik B : Baik
 C : Cukup D : Kurang Baik
 BDK: Belum Dapat Diklasifikasikan

Sumber/Source: Dinas Koperasi, UMK, Perindustrian dan Perdagangan Kab. Landak

Tabel
Table 9.6**Jumlah Koperasi Unit Desa (Non KUD) Menurut Klasifikasi di Kabupaten Landak, 2021**
Number of Village Unit Cooperation (KUD) by Classification in Landak Regency, 2021

| Kecamatan Subdistrict | Klasifikasi / Classification | | | | | Jumlah Total | |
|--------------------------|------------------------------|-----------|-----------|-----------|------------|-----------------|------------|
| | A | B | C | D | BDK | | |
| (1) | (2) | (3) | (4) | (5) | (6) | (7) | |
| 1. Sebangki | - | - | 2 | 5 | - | 7 | |
| 2. Ngabang | 20 | - | 21 | 86 | - | 127 | |
| 3. Jelimpo | 1 | 3 | 6 | 6 | - | 16 | |
| 4. Sengah Temila | 2 | 3 | 9 | 15 | - | 29 | |
| 5. Mandor | 2 | 2 | 2 | 7 | - | 13 | |
| 6. Menjalin | 2 | 1 | 5 | 4 | - | 12 | |
| 7. Mempawah Hulu | 1 | 1 | 1 | 11 | - | 14 | |
| 8. Sompak | - | - | - | 1 | - | 1 | |
| 9. Menyuke | 1 | 1 | - | 11 | - | 13 | |
| 10. Banyuke Hulu | 1 | 1 | - | 0 | - | 2 | |
| 11. Meranti | 1 | - | - | 6 | - | 7 | |
| 12. Kuala Behe | 2 | 2 | 1 | 6 | - | 11 | |
| 13. Air Besar | 2 | 1 | 1 | 16 | - | 20 | |
| Jumlah/Total | 2021 | 35 | 15 | 48 | 174 | - | 272 |
| | 2020 | 4 | 7 | 1 | 189 | - | 201 |
| | 2019 | 37 | 23 | 22 | 73 | 31 | 186 |

Catatan/Notes: A : Sangat Baik B : Baik
 C : Cukup D : Kurang Baik
 BDK: Belum Dapat Diklasifikasikan

Sumber/Source: Dinas Koperasi, UMK, Perindustrian dan Perdagangan Kab. Landak

Tabel
Table 9.7**Target dan Realisasi Penerimaan Pajak Daerah Menurut
Jenis Penerimaan , 2021**
Target and Realization of Local Tax Revenue by Type, 2021

| Jenis Pajak Types of Taxes | Target (Rp) | Realisasi (Rp) Realization |
|--|-----------------------|-------------------------------|
| (1) | (2) | (3) |
| 1. Pajak Hotel | 100 000 000 | 146 347 320 |
| 2. Pajak Restoran | 2 436 800 000 | 2 506 736 752 |
| 3. Pajak Hiburan | 24 800 000 | 25 084 250 |
| 4. Pajak Reklame | 150 000 000 | 180 552 367 |
| 5. Pajak Penerangan Jalan | 6 335 000 000 | 6 494 799 161 |
| 6. Pajak Mineral Bukan Logam dan Batuan | 2 599 507 905 | 1 758 255 228 |
| 7. Pajak Parkir | 10 000 000 | 10 804 450 |
| 8. Pajak Air Bawah Tanah | 26 500 000 | 11 654 132 |
| 9. Pajak Sarang Burung Walet | 20 000 000 | 20 250 000 |
| 10. Pajak Bumi dan Bangunan (PBB) P2 | 2 88 515 000 | 2 355 597 504 |
| 9. Bea Perolehan Hak Atas Tanah dan Bangunan (BPHTB) | 22 918 700 000 | 15 250 655 130 |
| Kabupaten Landak | 37 564 822 905 | 28 760 736 294 |

Sumber/Source: Badan Pajak dan Retribusi Daerah Kab Landak

Tabel
Table 9.8**Target dan Realisasi Penerimaan Retribusi Daerah dan Penerimaan Lainnya , 2021**
Target and Realization of Local Retribution Revenue and Other Revenue, 2021

| Jenis Retribusi <i>Types of Retribution</i> | Target (Rp) | Realisasi (Rp) <i>Realization</i> |
|---|-------------------|--------------------------------------|
| (1) | (2) | (3) |
| 1. Retribusi Pelayanan Kesehatan - Puskesmas | 390 000 000 | 357 087 300 |
| 2. Retribusi Pelayanan Persampahan/Kebersihan | 210 000 000 | 309 205 000 |
| 3. Retribusi Pemakaian Kekayaan Daerah - Ruangan | 15 000 000 | 31 550 000 |
| 4. Retribusi Pemakaian Kekayaan Daerah - Penyewaan Tanah dan Bangunan | 15 000 000 | 9 470 000 |
| 5. Retribusi Pelayanan Parkir Di Tepi Jalan Umum | 400 000 000 | 401 313 200 |
| 6. Retribusi Pelayanan Pasar - Pelataran | 66 600 000 | 37 883 000 |
| 7. Retribusi Pelayanan Pasar - Los | 79 200 000 | 79 200 000 |
| 8. Retribusi Pelayanan Pasar - Kios | 299 880 000 | 299 880 000 |
| 9. Retribusi PKB - Mobil Bus - Bus | 3 300 000 | 2 550 000 |
| 10. Retribusi PKB - Mobil Barang/ Beban - Pick Up | 55 000 000 | 69 040 000 |
| 11. Retribusi PKB - Mobil Barang/ Beban - Light Truck | 60 775 000 | 47 570 000 |
| 12. Pemanfaatan Ruang untuk Menara Telekomunikasi - LRA | 350 000 000 | 333 944 800 |
| 13. Retribusi Pasar Grosir/Pertokoan | 42 600 000 | 42 600 000 |
| 14. Retribusi Terminal - Tempat Parkir untuk Kendaraan Penumpang dan Bis Umum | 12 800 000 | 13 170 000 |
| 15. Retribusi Penjualan Produksi Usaha Daerah | 80 000 000 | 84 675 605 |
| 16. Retribusi Izin Mendirikan Bangunan | 490 000 000 | 239 013 072 |
| 17. Retribusi Izin Tempat Penjualan Minuman Beralkohol | 10 000 000 | - |
| Kabupaten Landak | 2580155000 | 2358151977 |

Sumber/Source: Badan Pajak dan Retribusi Daerah Kab Landak

Tabel
Table 9.9**Perkembangan Rata-Rata Harga Eceran Bahan Makanan
di Kabupaten Landak (Rupiah/Kilogram), 2021**
*Trend of Average Basic Primary Foods Price in Landak
Regency (Rupiahs/Kilogram), 2021*

| Bulan Month | Beras (lokal/ impor) Local/Import Rice | Bawang Merah Onion | Bawang Putih Garlics | Gula Pasir Sugar | Telur Eggs |
|--------------------------|---|-----------------------------------|-------------------------------------|-----------------------------|-----------------------|
| (1) | (2) | (3) | (4) | (5) | (6) |
| Januari / January | 12 333 | 46 667 | 35 000 | 14 500 | 32 666 |
| Pebruari / February | 12 333 | 46 667 | 35 000 | 14 500 | 32 333 |
| Maret / March | 12 333 | 41 667 | 32 000 | 13 666 | 32 333 |
| April / April | 12 666 | 40 000 | 30 000 | 14 166 | 30 886 |
| Mei / May | 12 666 | 40 000 | 30 000 | 14 166 | 32 000 |
| Juni / June | 12 666 | 40 000 | 30 000 | 14 166 | 32 000 |
| Juli / July | 12 666 | 38 333 | 30 000 | 14 166 | 32 000 |
| Agustus / August | 12 666 | 38 333 | 31 666 | 14 166 | 32 000 |
| September / September | 12 666 | 36 666 | 31 666 | 14 166 | 32 000 |
| Oktober / October | 12 666 | 36 666 | 33 333 | 14 166 | 32 000 |
| November / November | 12 666 | 38 333 | 31 666 | 14 166 | 32 000 |
| Desember / December | 12 666 | 40 000 | 35 000 | 14 166 | 32 000 |
| Rata-rata/Average | 12 583 | 46 194 | 32 111 | 14 180 | 32 073 |

Sumber/Source: BPS, Survei Harga Konsumen Perdesaan, 2021

Tabel
Table 9.10**Perkembangan Rata-Rata Harga Eceran Makanan dan Minuman Jadi di Kabupaten Landak (Rupiah/Porsi), 2021**
Trend of Average Prepared Food and Beverages Price in Landak Regency (Rupiahs/Portion), 2021

| Bulan Month | Ayam Bakar Grilled Chicken | Air Mineral Mineral Water | Nasi Putih Rice | Minuman Kopi Coffee |
|--------------------------|-------------------------------|------------------------------|--------------------|------------------------|
| (1) | (2) | (3) | (4) | (5) |
| Januari / January | 17 000 | 5 000 | 4 000 | 5 000 |
| Pebruari / February | 17 000 | 5 000 | 4 000 | 5 000 |
| Maret / March | 17 000 | 5 000 | 4 000 | 5 000 |
| April / April | 17 500 | 6 250 | 4 000 | 5 000 |
| Mei / May | 17 500 | 6 250 | 4 000 | 5 000 |
| Juni / June | 17 500 | 6 250 | 4 000 | 5 000 |
| Juli / July | 17 500 | 6 250 | 4 000 | 5 000 |
| Agustus / August | 17 500 | 6 250 | 4 000 | 5 000 |
| September / September | 17 500 | 6 250 | 4 000 | 5 000 |
| Oktober / October | 17 500 | 6 250 | 4 000 | 5 000 |
| November / November | 17 500 | 6 250 | 4 000 | 5 000 |
| Desember / December | 17 500 | 6 250 | 4 000 | 5 000 |
| Rata-rata/Average | 17 375 | 5 937 | 4 000 | 5 000 |

Sumber/Source: BPS, Survei Harga Konsum

Tabel
Table 9.11**Perkembangan Rata-Rata Harga Eceran Non Makanan di Kabupaten Landak (Rupiah) 2021**
Trend of Average Non Foods Price in Landak Regency (Rupiahs), 2021


| Bulan Month | Gas LPG (3kg) LPG (3kg) | Obat Penurun Panas Fever Reducer | Bensin (Liter) Gasoline (Litre) | Sabun Mandi Batangan Soap | Seragam Sekolah School Uniform |
|--------------------------|-------------------------------|--|---------------------------------------|---------------------------------|---|
| (1) | (2) | (3) | (4) | (5) | (6) |
| Januari / January | 86 800 | 2 437 | 9 875 | 2 909 | 63 571 |
| Pebruari / February | 86 800 | 2 437 | 9 875 | 2 909 | 63 571 |
| Maret / March | 87 000 | 2 437 | 9 875 | 2 909 | 63 571 |
| April / April | 86 600 | 2 437 | 10 000 | 2 909 | 67 000 |
| Mei / May | 87 000 | 2 437 | 10 000 | 2 909 | 67 000 |
| Juni / June | 87 000 | 2 437 | 10 000 | 2 909 | 67 000 |
| Juli / July | 86 600 | 2 437 | 10 000 | 2 909 | 67 000 |
| Agustus / August | 86 000 | 2 437 | 10 000 | 2 909 | 108 428 |
| September / September | 86 000 | 2 437 | 10 000 | 2 909 | 108 428 |
| Oktober / October | 86 000 | 2 437 | 10 000 | 2 909 | 108 428 |
| November / November | 86 000 | 2 437 | 10 000 | 2 909 | 108 428 |
| Desember / December | 86 000 | 2 437 | 10 000 | 2 909 | 108 428 |
| Rata-rata/Average | 86 483 | 2 437 | 9 968 | 2 909 | 83 404 |

Sumber/Source: BPS, Survei Harga Konsumen Perdesaan, 2021

Pengeluaran Penduduk

Population Expenditure

Rata-Rata Pengeluaran per Kapita Sebulan menurut Kelompok Komoditas (Rupiah), 2021



Total : 570 931

5 Kelompok Komoditas dengan Presentase Terbesar Komoditas Makanan

- 1 Makanan dan Minuman Jadi
- 2 Padi-Padian
- 3 Rokok
- 4 Ikan/ Udang/ Cumi/ Kerang
- 5 Sayur-sayuran



Total : 1 033 792

5 Kelompok Komoditas dengan Presentase Terbesar Komoditas Bukan Makanan

- 1 Perumahan dan Fasilitas Rumah
- 2 Aneka Komoditas dan Jasa
- 3 Komoditas Tahan Lama
- 4 Pajak, Pungutan, dan Asuransi
- 5 Pakaian, Alas Khaki, dan Tutup Kepala

Rata-Rata Pengeluaran per Kapita Sebulan menurut Kelompok Komoditas tahun 2021 **MENINGKAT** dibanding tahun 2020

PENJELASAN TEKNIS

TECHNICAL NOTES

- | | |
|--|--|
| <p>1. Kegiatan pengumpulan data sosial dan ekonomi yang dilaksanakan secara rutin oleh BPS melalui Survei Sosial Ekonomi Nasional (Susenas)</p> | <p>1. <i>Socio Economic data collection activities are carried out regularly by the BPS-Statistics through the National Socio Economic Survey (Susenas).</i></p> |
| <p>2. Data konsumsi/pengeluaran yang dikumpulkan pada Susenas Maret dibagi menjadi dua kelompok, yaitu makanan dan bukan makanan. Pengumpulan data kelompok makanan meliputi banyaknya komoditi yang dikonsumsi beserta nilai pengeluarannya.</p> | <p>2. <i>The consumption/expenditure data collected in March Susenas are divided into two group, namely food and non-food. The food group data collection includes quantity and value of commodities consumed.</i></p> |
| <p>3. Konsumsi/pengeluaran makanan dirinci menjadi 215 komoditi, masing-masing dikumpulkan data kuantitas dan nilainya.</p> | <p>3. <i>Consumption/expenditure on food covers 215 commodities, both quantity data and values are collected.</i></p> |
| <p>4. Untuk konsumsi bukan makanan, pada umumnya yang dikumpulkan hanya data nilainya, kecuali untuk beberapa jenis pengeluaran tertentu, seperti penggunaan listrik, air, gas, dan bahan bakar minyak (BBM) yang juga dikumpulkan kuantitasnya.</p> | <p>4. <i>For consumption of non-food, the data collected in general are only their values, except for certain types of expenditure, such as electricity, water, gas, and fuel, which are also collected for their quantity data.</i></p> |
| <p>5. Pengumpulan data pada sebagian besar kelompok bukan makanan hanya mencakup nilai pengeluaran barang yang dikonsumsi, kecuali beberapa jenis barang tertentu yang dikumpulkan kuantitasnya, seperti listrik,</p> | <p>5. <i>Data collection on mostly non food groups cover only the value of expenditures consumed except for certain commodities can also collected its quantity, such as the use of electricity, water, gas, and fuel oil (BBM).</i></p> |

gas, dan bahan bakar minyak (BBM)

6. Referensi waktu survei yang digunakan adalah selama seminggu terakhir untuk konsumsi makanan dan sebulan atau setahun untuk konsumsi bukan makanan.
 7. Pengeluaran rata-rata per kapita adalah biaya yang dikeluarkan untuk konsumsi semua anggota rumah tangga selama sebulan baik yang berasal dari pembelian, pemberian maupun produksi sendiri dibagi dengan banyaknya anggota rumah tangga dalam rumah tangga tersebut.
6. *The survey time reference period is previous week before enumeration date for food consumption and last month or last year for non food consumption.*
 7. *Per capita Average Expenditure is the cost spent for all household members consumption during the month, whether from purchasing, giving or own production, divided by the number of household members in the household.*

ULASAN**DESCRIPTION****Pengeluaran Penduduk**

Besar kecilnya proporsi pengeluaran untuk bukan makanan terhadap seluruh pengeluaran, dapat merupakan salah satu cerminan kesejahteraan penduduk. Makin besar proporsi tersebut menunjukkan bahwa semakin tinggi pula tingkat kesejahteraannya. Sebaliknya, jika proporsi itu mengecil berarti refleksi tingkat kesejahteraan semakin menurun (Hukum Engle).

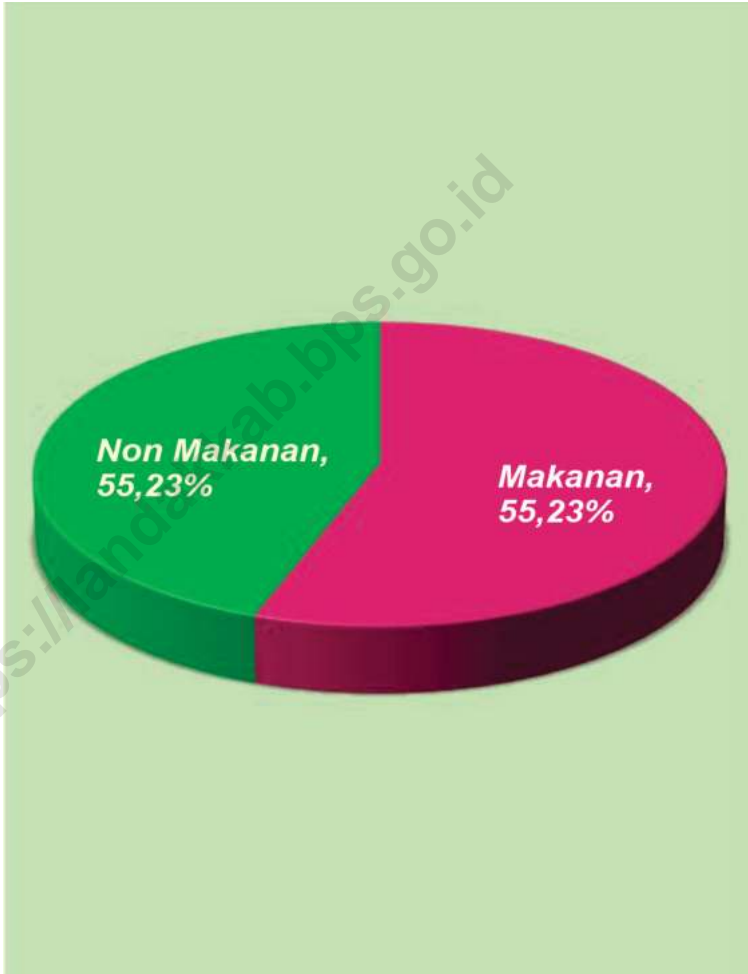
Pengeluaran rata-rata per kapita sebulan Kabupaten Landak pada tahun 2021 mencapai Rp 1.033.792,- dimana 55,23 persen ternyata dihabiskan untuk pembelanjaan kelompok makanan, sehingga sekitar 44,77 persen saja dialokasikan untuk pengeluaran golongan non makanan.

Population Expenditure

Proportion of non-food expenditures to the entire expenditures, represents one of population prosperity indicator. Bigger proportion indicate higher amount of their prosperity. On the contrary, if the proportion minimize it means prosperity rate decreased (Engle Law).

The average of expenditure per capita in a month in Landak Regency year 2021 reached 1,033,792 rupiah which 55.23 percent was used for the multifarious expenditure of food, so that only 44.77 percent the allocation for the faction non-food expenditure

Gambar 10.1 **Persentase Pengeluaran per Kapita Sebulan di Kabupaten Landak, 2021**
Figures *Percentage of Monthly Expenditure per Capita in Landak Regency, 2021*



Sumber/Source: BPS, Survei Sosial Ekonomi Nasional (Susenas) Maret/BPS-Statistics Indonesia, National Socioeconomic Survey March

Tabel
Table 10.1

Rata-rata Pengeluaran per Kapita Sebulan Menurut Kelompok Komoditas (rupiah) di Kabupaten Landak, 2020 dan 2021
Monthly Average Expenditure per Capita by Commodity Group (rupiahs) in Landak Regency, 2020 and 2021

| Kelompok Komoditas/Commodity Group | 2020 | 2021 |
|---|----------------|------------------|
| (1) | (2) | (3) |
| Makanan/Food | | |
| Padi-padian/Cereals | 93 593 | 93 003 |
| Umbi-umbian/Tubers | 3 606 | 4 774 |
| Ikan/udang/cumi/kerang/Fish/shrimp/common squid/shells | 52 408 | 66 742 |
| Daging/Meat | 32 994 | 42 328 |
| Telur dan susu/Eggs and milk | 29 589 | 29 774 |
| Sayur-sayuran/Vegetables | 46 653 | 53 896 |
| Kacang-kacangan/Legumes | 6 453 | 9 175 |
| Buah-buahan/Fruits | 19 158 | 12 448 |
| Minyak dan kelapa/Oil and coconut | 11 784 | 13 827 |
| Bahan minuman/Beverage stuffs | 22 652 | 26 560 |
| Bumbu-bumbuan/Spices | 10 968 | 13 429 |
| Konsumsi lainnya/Miscellaneous food items | 10 249f | 11 778 |
| Makanan dan minuman jadi/Prepared food and beverages | 86 961 | 108 995 |
| Rokok/Cigarettes | 64 619 | 84 202 |
| Jumlah makanan/Total food | 491 687 | 570 931 |
| Bukan makanan/Non-food | | |
| Perumahan dan fasilitas rumah tangga/Housing and household facilities | 226 339 | 245 584 |
| Aneka barang dan jasa/Goods and services | 73 678 | 89 645 |
| Pakaian, alas kaki, dan tutup kepala/Clothing, footwear, and headgear | 18 433 | 18 366 |
| Barang tahan lama/Durable goods | 42 955 | 68 230 |
| Pajak, pungutan, dan asuransi/Taxes and insurance | 29 121 | 33 589 |
| Keperluan pesta dan upacara/kenduri/Parties and ceremonies | 7 416 | 7 445 |
| Jumlah bukan makanan/Total non-food | 397 942 | 462 859 |
| Jumlah/Total | 889 629 | 1 033 792 |

Sumber/Source: BPS, Survei Sosial Ekonomi Nasional (Susenas) Maret/BPS-Statistics Indonesia, National Socioeconomic Survey March

Tabel
Table 10.2**Persentase Pengeluaran per Kapita Sebulan Menurut Kelompok Komoditas di Kabupaten Landak, 2020 dan 2021**
Percentage of Monthly Expenditure per Capita by Commodity Group in Landak Regency, 2020 and 2021

| Kelompok Komoditas/Commodity Group | 2020 | 2021 |
|---|---------------|---------------|
| (1) | (2) | (3) |
| Makanan/Food | | |
| Padi-padian/ <i>Cereals</i> | 10,52 | 9,00 |
| Umbi-umbian/ <i>Tubers</i> | 0,41 | 0,46 |
| Ikan/udang/cumi/kerang/ <i>Fish/shrimp/common squid/shells</i> | 5,89 | 6,46 |
| Daging/ <i>Meat</i> | 3,71 | 4,09 |
| Telur dan susu/ <i>Eggs and milk</i> | 3,33 | 2,88 |
| Sayur-sayuran/ <i>Vegetables</i> | 5,24 | 5,21 |
| Kacang-kacangan/ <i>Legumes</i> | 0,73 | 0,89 |
| Buah-buahan/ <i>Fruits</i> | 2,15 | 1,20 |
| Minyak dan kelapa/ <i>Oil and coconut</i> | 1,32 | 1,34 |
| Bahan minuman/ <i>Beverage stuffs</i> | 2,55 | 2,57 |
| Bumbu-bumbuan/ <i>Spices</i> | 1,23 | 1,30 |
| Konsumsi lainnya/ <i>Miscellaneous food items</i> | 1,15 | 1,14 |
| Makanan dan minuman jadi/ <i>Prepared food and beverages</i> | 9,78 | 10,54 |
| Rokok/ <i>Cigarettes</i> | 7,26 | 8,14 |
| Jumlah makanan/Total food | 55,27 | 55,23 |
| Bukan makanan/Non-food | | |
| Perumahan dan fasilitas rumah tangga/ <i>Housing and household facilities</i> | 25,44 | 23,76 |
| Aneka barang dan jasa/ <i>Goods and services</i> | 8,28 | 8,67 |
| Pakaian, alas kaki, dan tutup kepala/ <i>Clothing, footwear, and headgear</i> | 2,07 | 1,78 |
| Barang tahan lama/ <i>Durable goods</i> | 4,38 | 6,60 |
| Pajak, pungutan, dan asuransi/ <i>Taxes and insurance</i> | 3,27 | 3,25 |
| Keperluan pesta dan upacara/kenduri/ <i>Parties and ceremonies</i> | 0,84 | 0,72 |
| Jumlah bukan makanan/Total non-food | 44,73 | 44,77 |
| Jumlah/Total | 100,00 | 100,00 |

Catatan/Note: ...

Sumber/Source: BPS, Survei Sosial Ekonomi Nasional (Susenas) Maret/BPS-Statistics Indonesia, National Socioeconomic Survey March

Tabel
Table 10.3**Persentase Penduduk Menurut Golongan Pengeluaran Per Kapita Sebulan di Kabupaten Landak, 2021**
Percentage of Population by Class of Monthly Expenditure per Capita in Landak Regency, 2021

| Golongan Pengeluaran Per Kapita Sebulan (rupiah) <i>Class of Monthly Expenditure per Capita (rupiahs)</i> | Persentase Penduduk <i>Percentage of Population</i> |
|---|---|
| (1) | (2) |
| < 150 000 | 0,00 |
| 150 000–199 999 | 0,00 |
| 200 000–299 999 | 0,23 |
| 300 000–499 999 | 9,33 |
| 500 000–749 999 | 25,33 |
| 750 000–999 999 | 20,29 |
| 1 000 000–1 499 999 | 27,52 |
| > 1 500 000 | 17,30 |
| Jumlah/Total | 100,00 |

Catatan/Note: ...

Sumber/Source: BPS, Survei Sosial Ekonomi Nasional (Susenas) Maret/BPS-Statistics Indonesia, National Socioeconomic Survey March

Banyaknya Penerbitan Tanda Daftar Perusahaan/ Nomor Induk Berusaha (NIB) Non-IUMK,



Jumlah Sarana Perdagangan menurut Jenisnya di Kabupaten Landak, 2021



Pasar
32



Toko
614



Warung
407



Kios
261

PENJELASAN TEKNIS

1. Sumber data yang digunakan dalam bab ini berasal dari Dinas Koperasi, UKM, Perindustrian dan Perdagangan, Kabupaten Landak
2. **Surat izin usaha perdagangan atau yang disebut SIUP** adalah Surat izin untuk dapat melaksanakan kegiatan usaha perdagangan. SIUP ini berfungsi sebagai alat atau bukti pengesahan dari usaha perdagangan yang dilakukan dan berlaku selama Perusahaan Perdagangan menjalankan kegiatan usaha.
3. **Tanda Daftar Perusahaan (TDP)** adalah daftar catatan resmi yang diadakan menurut atau berdasarkan ketentuan undang undang atau peraturan-peraturan pelaksanaannya, dan memuat hal hal yang wajib didaftarkan oleh setiap perusahaan serta disahkan oleh pejabat yang berwenang. Setiap perusahaan wajib memiliki Tanda Daftar Perusahaan (TDP) baik berbentuk badan hukum, koperasi, perorangan, dll.

TECHNICAL NOTES

1. *Data sources in this chapter were mainly from the Department of Industry, Trade, Cooperatives and SMEs Singkawang Municipality.*
2. **The trading license or so-called License (SIUP)** is a license to carry out business activities. License serves as a tool or evidence endorsement of trading business conducted and valid for Trading Companies conduct business.
3. **Company Registration (TDP)** is a list of official record is held by or under the provisions of the law or its implementing regulations, and contains things that are required to be registered by every company and approved by the competent authority. Each company must have a Company Registration (TDP) both legal entities, cooperatives, individuals, etc

ULASAN

Peningkatan perekonomian daerah dan ketahanan ekonomi nasional salah satunya dengan pengembangan pengusaha perdagangan mampu memperluas basis ekonomi dan dapat memberikan kontribusi yang signifikan terhadap peningkatan perekonomian daerah dan ketahanan ekonomi nasional.

Jumlah perusahaan perdagangan yang memiliki Surat Izin Usaha Perdagangan (SIUP) di Kabupaten Landak pada tahun 2021 sebanyak 1712 usaha. Secara rinci SIUP dikeluarkan 1547 usaha menengah dan kecil, dan 165 perusahaan non usaha menengah dan kecil. SIUP terbanyak dikeluarkan untuk kecamatan Ngabang sebagai pusat perekonomian di Kabupaten Landak.

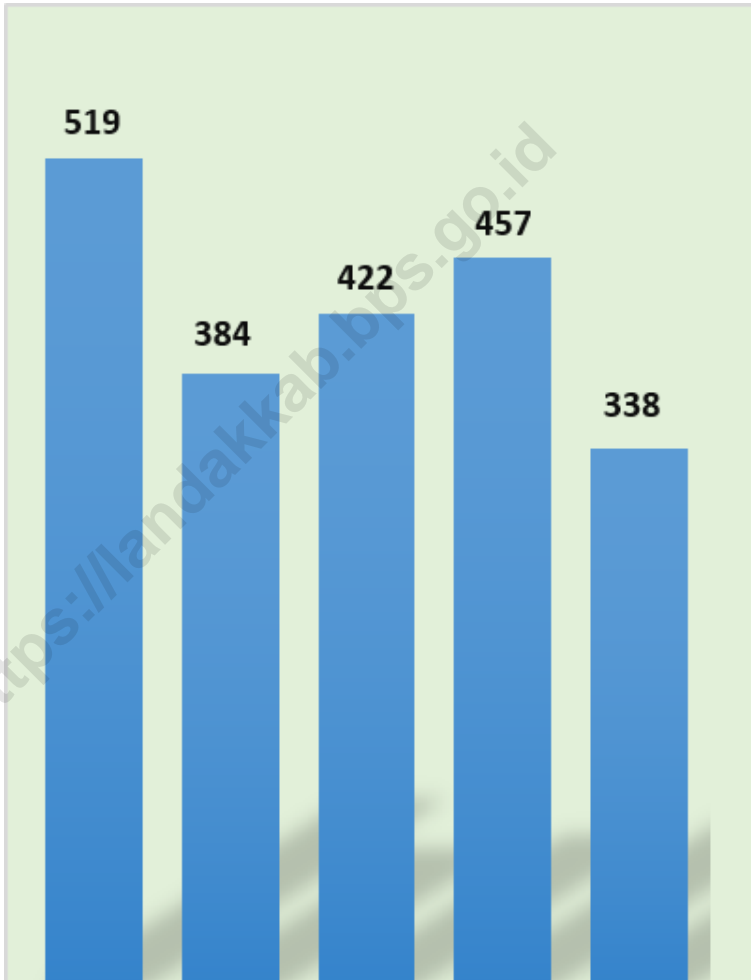
DESCRIPTION

Improving of local economy and the endurance of the national economy one of them with the development of trading entrepreneurs that able to expand the economic base and can contribute significantly to improving the regional economy and national economic endurance.

The number of trading companies that have a Trading License (SIUP) in Landak Regency in the year 2021 were 1712 businesses. In detail, 1547 units of medium and small enterprises, and 165 units of non medium and small enterprises. SIUP is most published in Ngabang District as economic center in the Landak Regency.

Gambar 11.1
Figures

**Banyaknya Penerbitan Tanda Daftar Perusahaan/
Nomor Induk Berusaha (NIB), 2016-2020**
*Number of Publishing Company Registration/Business
Identification Number (BIN), 2016-2020*



Sumber/Source: Dinas Penanaman Modal, Pelayanan Terpadu Satu Pintu, dan Tenaga Kerja Kabupaten Landak

Tabel
Table 11.1**Jumlah Sarana Perdagangan Menurut Jenisnya di
Kabupaten Landak, 2018–2021**
**Number of Trading Facilities by Type of Facility in Landak
Regency, 2018–2021**

| Jenis Sarana Perdagangan Type of Trading Facilities | 2018 | 2019 | 2020 | 2021 |
|--|-------------|-------------|--------------|--------------|
| (1) | (2) | (3) | (4) | (5) |
| Pasar/Market | 13 | 17 | 22 | 32 |
| Toko/Store | - | 326 | 529 | 614 |
| Kios | 233 | 251 | 261 | 261 |
| Warung | - | 130 | 388 | 407 |
| Jumlah/Total | 246 | 724 | 1 200 | 1 314 |

Catatan/Notes: ¹ Pasar di 13 Kecamatan

² Data Toko dan Warung adalah data di Kecamatan Ngabang

³ Kios merupakan kios binaan Pemerintah

Sumber/Source: Dinas Koperasi, UKM, Perindustrian dan Perdagangan

Tabel
Table 11.2

Jumlah Perusahaan Perdagangan Yang Memiliki SIUP Menurut Kecamatan, 2021
Number of Companies Which Have Trading Establishment License (SIUP) by District, 2021

| Kecamatan Subdistrict | SIUP IUMK | SIUP NON-IUMK | Jumlah |
|--------------------------|--------------|---------------|--------------|
| (1) | (2) | (3) | (5) |
| 1. Sebangki | 10 | 12 | 22 |
| 2. Ngabang | 486 | 100 | 586 |
| 3. Jelimpo | 45 | 3 | 48 |
| 4. Sengah Temila | 452 | 22 | 474 |
| 5. Mandor | 57 | 3 | 60 |
| 6. Menjalin | 188 | 2 | 190 |
| 7. Mempawah Hulu | 33 | 4 | 37 |
| 8. Sompak | 19 | 4 | 23 |
| 9. Menyuke | 48 | 10 | 58 |
| 10. Banyuke Hulu | 18 | - | 18 |
| 11. Meranti | 140 | 1 | 141 |
| 12. Kuala Behe | 25 | 4 | 29 |
| 13. Air Besar | 26 | - | 26 |
| Kabupaten Landak | 1 547 | 165 | 1 712 |

Sumber/Source: Dinas Penanaman Modal, Pelayanan Terpadu Satu Pintu, dan Tenaga Kerja Kabupaten Landak

Tabel
Table 11.3**Banyaknya Penerbitan Tanda Daftar Perusahaan/Nomor Induk Berusaha (NIB), 2021**
Number of Publishing Company Registration/Business Identification Number (BIN) by District, 2021

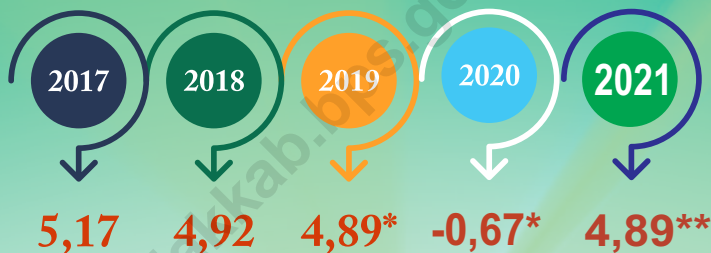
| Kecamatan Subdistrict | NON-IUMK | | | | | | Jumlah/ Total | Jumlah/ Total |
|--------------------------|-----------|-----------|-----------|----------|----------|--------------------|------------------|------------------|
| | PT | KOP | CV | FA | PP | Lainnya/ Others | | |
| (1) | (2) | (3) | (4) | (5) | (6) | (7) | (8) | (9) |
| 1. Sebangki | - | - | - | - | - | 1 | 1 | 9 |
| 2. Ngabang | 11 | 4 | 20 | - | 3 | 4 | 42 | 353 |
| 3. Jelimpo | 1 | 4 | - | - | - | - | 5 | 30 |
| 4. Sengah Temila | 1 | 2 | 5 | - | - | 2 | 10 | 416 |
| 5. Mandor | - | - | 2 | - | - | 1 | 3 | 47 |
| 6. Menjalin | - | - | 3 | - | - | 2 | 5 | 185 |
| 7. Mempawah Hulu | 1 | 1 | 2 | - | - | 1 | 5 | 24 |
| 8. Sompak | - | - | - | - | - | - | - | 17 |
| 9. Menyuke | - | 3 | 1 | - | 1 | 1 | 6 | 40 |
| 10. Banyuke Hulu | - | - | - | - | - | - | - | 10 |
| 11. Meranti | 1 | - | - | - | - | - | 1 | 139 |
| 12. Kuala Behe | 1 | 1 | - | - | - | 1 | 3 | 22 |
| 13. Air Besar | - | 1 | - | - | - | - | 1 | 21 |
| Kabupaten Landak | 16 | 16 | 33 | - | 4 | 13 | 82 | 1 313 |

Sumber/Source: Dinas Penanaman Modal, Pelayanan Terpadu Satu Pintu, dan Tenaga Kerja Kabupaten Landak

Sistem Neraca Regional

System of Regional Accounts

Laju Pertumbuhan Produk Domestik Regional Bruto Atas Dasar Harga Konstan 2010 menurut Lapangan Usaha (persen), 2017 - 2021



*Angka Sementara **Angka Sangat Sementara

3 Distribusi Presentase Terbesar Produk Domestik Regional Bruto Atas Dasar Harga Berlaku Menurut Lapangan Usaha 2021



Pertanian, Kehutanan,
dan Perikanan



Perdagangan Besar dan Eceran;
Reparasi Mobil dan Sepeda
Motor



Industri Pengolahan

PENJELASAN TEKNIS**TECHNICAL NOTES**

1. Penghitungan statistik neraca nasional mengikuti buku petunjuk yang diterbitkan oleh perserikatan bangsa bangsa (PBB) dikenal sebagai sistem neraca nasional (SNN). SNN adalah rekomendasi internasional tentang bagaimana menyusun ukuran aktivitas erkonomi yang sesuai dengan standar neraca baku yang didasarkan pada prinsip prinsip ekonomi. Rekomendasi yang dimaksud dinyatakan dalam sekumpulan konsep, definisi, klasifikasi, dan aturan neraca yang disepakati secara internasional dalam mengukur indikator tertentu seperti Produk Domestik Bruto (PDB). Salah satu bentuk adaptasi pencatatan Statistik nasional adalah melakukan perubahan tahun dasar PDB Indonesia dari tahun 2000 ke 2010. Perubahan tahun dasar PDB dilakukan seiring dengan mengadopsi rekomendasi PBB yg tertuang dalam sistem neraca nasional 2008 (SNA 2008).

2. Produk Domestik Regional Bruto (PDRB) menggambarkan kemampuan suatu wilayah untuk menciptakan nilai tambah pada suatu waktu tertentu. Untuk menyusun PDRB digunakan 2 pendekatan yaitu, lapangan usaha dan pengeluaran. Keduanya

1. *The method used to estimate national accounts statistic is based on the standard guidenlines formed by united nation known as system of national accounts (SNA). SNA is the internationally agreed standard set of recommendation on how to compile measure of economic activity in accordance with strict accounting conversions based on economic principles. The recommendation are expressed in term of a set of concepts, definitions, classifications and accounting rules that comprise the internationally agreed standard for measuring indicator such as Gross Domestic Produk (GDP). One of the improvement in the national statistical system is to rebase GDP form base year 2000 to 2010 in order to capture current economic condition. It is in line with the United Nations (UN) recommendation on 2008 SNA.*

2. *Gross Regional Domestic Product (GRDP). To compile these statistics, two approach have been used, i.e. "production approach" and "expenditure approach".*

menyajikan komposisi data nilai tambah dirinci menurut sumber kegiatan ekonomi (lapangan usaha) dan menurut komponen penggunaannya. PDRB dari sisi lapangan usaha merupakan penjumlahan seluruh komponen nilai tambah bruto yang mampu diciptakan oleh sektor-sektor ekonomi atas berbagai aktivitas produksinya. Sedangkan dari sisi pengeluaran menjelaskan tentang nilai tambah tersebut.

3. PDRB menurut lapangan usaha mengalami perubahan klasifikasi dari 9 lapangan usaha menjadi 17 lapangan usaha PDRB menurut lapangan usaha dirinci menurut total nilai tambah dari seluruh sektor ekonomi yang mencakup lapangan usaha Pertanian, Kehutanan, dan Perikanan; Pertambangan dan Penggalian; Industri Pengolahan; Pengadaan Listrik dan Gas; Pengadaan Air, Pengolahan Sampah, Limbah dan Daur Ulang; Konstruksi; Perdagangan Besar dan Eceran, Reparasi Mobil dan Sepeda Motor; Transportasi dan Pergudangan; Penyediaan Akomodasi dan Makan Minum; Informasi dan Komunikasi; Jasa Keuangan dan Asuransi; Real Estat; Jasa Perusahaan; Administrasi Pemerintah, Pertahanan dan Jaminan Sosial Wajib; Jasa Pendidikan; Jasa Kesehatan dan Kegiatan Sosial; dan Jasa Lainnya.

The first approach is to measure value added produced by various kinds of economic activities, while the second approach is to measure final used of the country's output. In the other words, GRDP is the sum of total value added produced by all economic industries (activities) and the way of using it.

3. *GPRD by industry classifications changes from 9 sector to 17 industries GRDP by industry is classified by types of economic activities such as Agriculture ,Forestry and Fising; Mining and Quarrying; Manufacaturing; Electricity and Gas; Water supply, Sewerage, Waste Management, and Remediation Activities; Construction; Wholesale and Retail Trade, Repair of Motor Vehicles & Motorcycles; Transportation and Storage; Accomodation and Food Service Activities; Information and Communication; Financial and Insurance Activities; Real Estate Activities; Business Activities; Public Administration; Defence and Compulsory social Security; Education; Human Health and Social Work Activities; and Other Service Activities.*

4. PDRB menurut pengeluaran mengalami perubahan klasifikasi dimana pengeluaran konsumsi lembaga non profit yang melayani rumah tangga (LNPR) yang sebelumnya termasuk bagian dari pengeluaran konsumsi rumah tangga menjadi komponen terpisah. sehingga klasifikasi PDRB menurut pengeluaran dirinci 7 komponen yaitu, pengeluaran konsumsi rumah tangga, pengeluaran konsumsi LNPR, pengeluaran konsumsi pemerintah, pembentukan modal tetap bruto, perubahan inventori, ekspor barang dan jasa, impor barang dan jasa.
 5. PDRB maupun agregat turunan disajikan dalam 2 (dua) versi penilaian, yaitu atas dasar "harga berlaku" dan atas dasar "harga konstan" disebut sebagai harga berlaku karena seluruh agregat dinilai dengan menggunakan harga pada tahun berjalan, sedangkan harga konstan penilaian didasarkan kepada harga satu tahun dasar tertentu, dalam publikasi ini digunakan harga tahun 2010.
 6. Laju pertumbuhan produk domestik regional bruto diperoleh dari perhitungan PDRB atas dasar harga konstan. Diperoleh dengan cara mengurangi nilai PDRB pada
4. *GRDP by expenditure classification changes where consumption expenditure Non-profit Institutions Serving Households (NPISH) previously include as part of households consumption expenditure is taken out into separate component. So that, GRDP by type of expenditures is classified into: household consumption expenditure, NPISH consumption expenditure, government consumption expenditure, gross fixed capital formation, changes in inventories, exports of goods and services, and imports of goods and services.*
 5. *GRDP and its aggregations are presented in two forms: at current market prices and at constant base year market prices. In presenting current market prices, all aggregates are valued at current market prices, while base year constant market prices, while base year constant market prices are shown by valuing all aggregates at fixed base year prices. Year of 2010 is used as the base year in this publication.*
 6. *Growth rate of Gross Domestic Regional Product is derived from GRDP at constant market prices. It is obtained by subtracting the value of GRDP year n with the value of*

tahun ke n-1 (tahun sebelumnya), dibagi dengan nilai pada tahun ke n-1, dikalikan dengan 100 persen. Laju pertumbuhan menunjukkan perkembangan agregat pendapatan dari satu waktu tertentu terhadap waktu sebelumnya.

GRDP year n-1, divided by the value of GRDP year n-1 then multiplied by 100 percent. The growth rate of GRDP explains the income growth during the given period.

<https://landakkab.bps.go.id>

ULASAN**DESCRIPTION****Pertumbuhan Ekonomi****Economic Growth**

Laju pertumbuhan Produk Domestik Regional Bruto (PDRB) merupakan salah satu indikator yang menunjukkan naik atau turunnya produk yang dihasilkan, sebagai balas jasa seluruh kegiatan ekonomi. Naik turunnya angka PDRB bisa juga disebut laju pertumbuhan ekonomi. Laju pertumbuhan ekonomi dapat diketahui dari penyajian PDRB atas dasar harga konstan karena pengaruh naik turunnya harga telah dihilangkan atau dengan kata lain dengan mempergunakan harga konstan, pengaruh inflasi telah ditiadakan. Semakin tinggi kenaikan PDRB maka makin tinggi pula pertumbuhan ekonomi.

The growth rate of Gross Regional Domestic Product (GRDP) is one indicator that shows the increase or decrease the resulting product, as fringe benefits all economic activity. Rise and fall of GRDP figure is often called the rate of economic growth. The rate of economic growth can be seen from the presentation of GRDP at constant prices due the influence of price fluctuations have been removed or in other words by using constant prices, the effects of inflation have been eliminated. The higher increase in GRDP, the higher the economic growth.

Pada tahun 2021 PDRB Kabupaten Landak atas dasar harga berlaku meningkat dari Rp. 10.746,29 miliar di tahun 2020 menjadi Rp. 11.614,17 miliar di tahun 2021. Sementara, PDRB atas dasar harga konstan (2010=100) meningkat dari Rp. 6.975,27 miliar pada tahun 2020 menjadi Rp. 7.312,66 miliar pada tahun 2021, sehingga pertumbuhan ekonomi pada tahun 2021 adalah 4,89%.

In 2021 GRDP at current prices of Landak Regency increase from Rp. 10,746.29 billion in 2020 to Rp. 11,614.17 billion in 2021. While, GRDP at constant prices (2010=100) increased from Rp. 6,975.27 billion in 2020 to Rp. 7,312.66 billion in 2021, so that economic growth in 2021 amounted to 4.89 %.

Struktur Perekonomian**Economic Structure**

Pada tahun 2021 struktur perekonomian di Kabupaten Landak masih sangat didominasi oleh sektor pertanian, kehutanan, dan perikanan.

In 2021 the structure of the economy in Landak Regency were still dominated by agriculture, forestry and fishing sector. In terms of Percentage

Dilihat dari distribusi persentase PDRB, sektor pertanian, kehutanan, dan perikanan menyumbang sebesar 36,57% dalam pembentukan PDRB.

Keadaan ini tidak berbeda dengan keadaan di tahun-tahun sebelumnya. Pada tahun 2020 sektor Pertanian menyumbang 35,78%. Hal ini berarti pada dua tahun terakhir peranan sektor pertanian dalam pembentukan PDRB masih dominan.

Sektor berikutnya yang mempunyai peranan cukup berarti dalam pembentukan PDRB Kabupaten Landak adalah sektor Perdagangan Besar dan Eceran, Reparasi Mobil dan Sepeda Motor yang menyumbang sebesar 14,01% dan sektor Industri Pengolahan yang menyumbang sebesar 11,38% pada pembentukan PDRB Kabupaten Landak tahun 2021.

Distribution of GRDP, contribution of agriculture, forestry and fishing sector were 36.57% for the formation of GRDP.

This situation is not different from the situation in previous years. In 2020 the agricultural sector accounted 35.78%. This means that in the last two years the role of agriculture sector in GRDP formation were dominated.

The next sector that have a significant role in the GRDP formation of Landak Regency are Wholesale and Retail Trade; Repair of Motor Vehicles and Motorcycles sectors, which contributed 14.01% and the Manufacturing Industry sector which contributed 11.38% for GRDP formation of Landak Regency in 2021.

Gambar 12.1
Figures

Produk Domestik Regional Bruto Atas Dasar Harga Konstan 2010 Menurut Lapangan Usaha (miliar rupiah), 2017–2021
Gross Regional Domestic Product at 2010 Constant Market Prices by Industry (billion rupiahs), 2017–



Catatan/Note: 2019 Angka Sementara/Preliminary figures, 2020 Angka Sangat Sementara, Very Preliminary figures

Sumber/Source: BPS, Produk Domestik Regional Bruto Kab. Landak Menurut Lapangan Usaha, 2015-2019/Gross

Tabel 12.1 **Produk Domestik Regional Bruto Atas Dasar Harga Berlaku Menurut Lapangan Usaha di Kabupaten Landak (miliar rupiah), 2017–2021**
Gross Regional Domestic Product at Current Market Prices by Industry in Landak Regency (billion rupiahs), 2017–2021

| Lapangan Usaha/Industry | 2017 | 2018 | 2019 | 2020 ^x | 2021 ^{xx} |
|--|----------|----------|----------|-------------------|--------------------|
| (1) | (2) | (3) | (4) | (5) | (6) |
| A Pertanian, Kehutanan, dan Perikanan/ <i>Agriculture, Forestry, and Fishing</i> | 3 131,68 | 3 429,91 | 3 717,95 | 3 844,66 | 4 247,15 |
| B Pertambangan dan Penggalian/ <i>Mining and Quarrying</i> | 217,37 | 237,30 | 253,20 | 263,43 | 287,23 |
| C Industri Pengolahan/ <i>Manufacturing</i> | 1 031,60 | 1 116,52 | 1 187,36 | 1 195,97 | 1 321,50 |
| D Pengadaan Listrik dan Gas/ <i>Electricity and Gas</i> | 0,79 | 0,89 | 0,99 | 1,15 | 1,19 |
| E Pengadaan Air; Pengelolaan Sampah, Limbah, dan Daur Ulang/ <i>Water Supply; Sewerage, Waste Management, and Remediation Activities</i> | 1,25 | 1,39 | 1,51 | 1,60 | 1,74 |
| F Konstruksi/ <i>Construction</i> | 905,39 | 983,45 | 1 044,02 | 1 067,93 | 1 154,33 |
| G Perdagangan Besar dan Eceran; Reparasi Mobil dan Sepeda Motor/ <i>Wholesale and Retail Trade; Repair of Motor Vehicles and Motorcycles</i> | 1 351,86 | 1 438,08 | 1 572,53 | 1 556,52 | 1 627,05 |
| H Transportasi dan Pergudangan/ <i>Transportation and Storage</i> | 180,78 | 199,45 | 220,77 | 227,10 | 217 907,8 |
| I Penyediaan Akomodasi dan Makan Minum/ <i>Accommodation and Food Service Activities</i> | 235,48 | 261,70 | 288,59 | 246,57 | 264,82 |
| J Informasi dan Komunikasi/ <i>Information and Communication</i> | 265,24 | 291,88 | 322,37 | 352,39 | 381,70 |

Lanjutan Tabel/*Continued Table* 12.1

| Lapangan Usaha/ <i>Industry</i> | | 2017 | 2018 | 2019 | 2020 ^x | 2021 ^{xx} |
|--|---|-----------------|-----------------|------------------|-------------------|--------------------|
| (1) | | (2) | (3) | (4) | (5) | (6) |
| K | Jasa Keuangan dan Asuransi/ <i>Financial and Insurance Activities</i> | 226,63 | 253,58 | 258,11 | 255,40 | 274,70 |
| L | Real Estat/ <i>Real Estate Activities</i> | 292,95 | 320,41 | 343,06 | 347,67 | 355,21 |
| M,N | Jasa Perusahaan/ <i>Business Activities</i> | 45,24 | 49,71 | 53,34 | 50,74 | 50,75 |
| O | Administrasi Pemerintahan, Pertahanan, dan Jaminan Sosial Wajib/ <i>Public Administration and Defence; Compulsory Social Security</i> | 640,11 | 702,45 | 776,65 | 825,78 | 830,24 |
| P | Jasa Pendidikan/ <i>Education</i> | 228,50 | 242,71 | 260,80 | 246,10 | 261,62 |
| Q | Jasa Kesehatan dan Kegiatan Sosial/ <i>Human Health and Social Work Activities</i> | 148,41 | 160,21 | 176,88 | 204,86 | 280,98 |
| R,S,T,U | Jasa Lainnya/ <i>Other Services Activities</i> | 60,49 | 65,67 | 71,56 | 58,43 | 56,03 |
| Produk Domestik Regional Bruto/<i>Gross Regional Domestic Product</i> | | 8 963,78 | 9 755,30 | 10 549,68 | 10 746,29 | 11 614,17 |

Catatan/*Note*: ^x Angka Sementara/*Preliminary figures*, ^{xx} Angka Sangat Sementara, *Very Preliminary figures*

Sumber/*Source*: BPS, berbagai sensus, survei dan sumber lain/*BPS-Statistics Indonesia, various census, survey, and other sources*

Tabel
Table 12.2

Produk Domestik Regional Bruto Atas Dasar Harga Konstan 2010 Menurut Lapangan Usaha di Kabupaten Landak (miliar rupiah), 2017–2021
Gross Regional Domestic Product at 2010 Constant Market Prices by Industry in Landak Regency (billion rupiahs), 2017–2021

| Lapangan Usaha/Industry | | 2017 | 2018 | 2019 | 2020 ^x | 2021 ^{xx} |
|-------------------------|--|----------|----------|----------|-------------------|--------------------|
| (1) | | (2) | (3) | (4) | (5) | (6) |
| A | Pertanian, Kehutanan, dan Perikanan/ <i>Agriculture, Forestry, and Fishing</i> | 2 322,43 | 2 470,62 | 2 604,73 | 2 644,46 | 2 775,45 |
| B | Pertambangan dan Penggalian/ <i>Mining and Quarrying</i> | 139,03 | 144,07 | 148,17 | 149,10 | 156,82 |
| C | Industri Pengolahan/ <i>Manufacturing</i> | 786,63 | 807,20 | 845,98 | 837,54 | 885,50 |
| D | Pengadaan Listrik dan Gas/ <i>Electricity and Gas</i> | 0,56 | 0,57 | 0,60 | 0,67 | 0,68 |
| E | Pengadaan Air; Pengelolaan Sampah, Limbah, dan Daur Ulang/ <i>Water Supply; Sewerage, Waste Management, and Remediation Activities</i> | 0,97 | 1,05 | 1,13 | 1,18 | 1 251,6 |
| F | Konstruksi/ <i>Construction</i> | 544,40 | 560,75 | 580,76 | 566,45 | 596,96 |
| G | Perdagangan Besar dan Eceran; Reparasi Mobil dan Sepeda Motor/ <i>Wholesale and Retail Trade; Repair of Motor Vehicles and Motorcycles</i> | 989,06 | 1 031,17 | 1 087,21 | 1 039,08 | 1 078,23 |
| H | Transportasi dan Pergudangan/ <i>Transportation and Storage</i> | 126,75 | 133,32 | 140,91 | 131,55 | 122,15 |
| I | Penyediaan Akomodasi dan Makan Minum/ <i>Accommodation and Food Service Activities</i> | 167,58 | 177,46 | 189,27 | 156,06 | 165,30 |
| J | Informasi dan Komunikasi/ <i>Information and Communication</i> | 188,89 | 202,10 | 215,46 | 232,69 | 251,63 |

Lanjutan Tabel/*Continued Table 12.2*

| Lapangan Usaha/Industry | | 2017 | 2018 | 2019 | 2020^x | 2021^{xx} |
|--|---|-----------------|-----------------|-----------------|-------------------------|--------------------------|
| (1) | | (2) | (3) | (4) | (5) | (6) |
| K | Jasa Keuangan dan Asuransi/ <i>Financial and Insurance Activities</i> | 176,29 | 190,38 | 188,73 | 187,88 | 194,53 |
| L | Real Estat/ <i>Real Estate Activities</i> | 209,25 | 216,60 | 221,59 | 224,29 | 233,62 |
| M,N | Jasa Perusahaan/ <i>Business Activities</i> | 29,93 | 31,27 | 32,67 | 31,44 | 31,63 |
| O | Administrasi Pemerintahan, Pertahanan, dan Jaminan Sosial Wajib/ <i>Public Administration and Defence; Compulsory Social Security</i> | 394,57 | 410,88 | 432,97 | 441,87 | 436,95 |
| P | Jasa Pendidikan/ <i>Education</i> | 164,25 | 168,89 | 175,81 | 166,29 | 174,71 |
| Q | Jasa Kesehatan dan Kegiatan Sosial/ <i>Human Health and Social Work Activities</i> | 98,59 | 104,54 | 109,82 | 123,91 | 166,06 |
| R,S,T,U | Jasa Lainnya/ <i>Other Services Activities</i> | 42,05 | 44,10 | 46,37 | 40,79 | 41,13 |
| Produk Domestik Regional Bruto/<i>Gross Regional Domestic Product</i> | | 6 381,21 | 6 694,98 | 7 022,18 | 6 975,27 | 7 312,66 |

Catatan/Note: ^x Angka Sementara/*Preliminary figures*, ^{xx} Angka Sangat Sementara, *Very Preliminary figures*

Sumber/Source: BPS, Produk Domestik Regional Bruto Kab. Landak Menurut Lapangan Usaha, 2017-2021/*Gross Regional Domestic Product of Landak Regency by Industry 2017- 2021*

Tabel
Table 12.3

Distribusi Persentase Produk Domestik Regional Bruto Atas Dasar Harga Berlaku Menurut Lapangan Usaha di Kabupaten Landak, 2017–2021
Percentage Distribution of Gross Regional Domestic Product at Current Market Prices by Industry in Landak Regency, 2017–2021

| Lapangan Usaha/ <i>Industry</i> | 2017 | 2018 | 2019 | 2020 ^x | 2021 ^{xx} |
|--|-------|-------|-------|-------------------|--------------------|
| (1) | (2) | (3) | (4) | (5) | (6) |
| A Pertanian, Kehutanan, dan Perikanan/ <i>Agriculture, Forestry, and Fishing</i> | 34,94 | 35,16 | 35,24 | 35,78 | 36,57 |
| B Pertambangan dan Penggalian/ <i>Mining and Quarrying</i> | 2,43 | 2,43 | 2,40 | 2,45 | 2,47 |
| C Industri Pengolahan/ <i>Manufacturing</i> | 11,51 | 11,45 | 11,25 | 11,13 | 11,38 |
| D Pengadaan Listrik dan Gas/ <i>Electricity and Gas</i> | 0,01 | 0,01 | 0,01 | 0,01 | 0,01 |
| E Pengadaan Air; Pengelolaan Sampah, Limbah, dan Daur Ulang/ <i>Water Supply; Sewerage, Waste Management, and Remediation Activities</i> | 0,01 | 0,01 | 0,01 | 0,01 | 0,01 |
| F Konstruksi/ <i>Construction</i> | 10,10 | 10,08 | 9,90 | 9,94 | 9,94 |
| G Perdagangan Besar dan Eceran; Reparasi Mobil dan Sepeda Motor/ <i>Wholesale and Retail Trade; Repair of Motor Vehicles and Motorcycles</i> | 15,08 | 14,74 | 14,91 | 14,48 | 14,01 |
| H Transportasi dan Pergudangan/ <i>Transportation and Storage</i> | 2,02 | 2,04 | 2,09 | 2,11 | 1,88 |
| I Penyediaan Akomodasi dan Makan Minum/ <i>Accommodation and Food Service Activities</i> | 2,63 | 2,68 | 2,74 | 2,29 | 2,28 |
| J Informasi dan Komunikasi/ <i>Information and Communication</i> | 2,96 | 2,99 | 3,06 | 3,28 | 3,28 |
| K Jasa Keuangan dan Asuransi/ <i>Financial and Insurance Activities</i> | 2,53 | 2,60 | 2,45 | 2,38 | 2,37 |

Lanjutan Tabel/*Continued Table* 12.3

| Lapangan Usaha/ <i>Industry</i> | | 2017 | 2018 | 2019 | 2020 ^x | 2021 ^{xx} |
|--|---|---------------|---------------|---------------|-------------------|--------------------|
| (1) | | (2) | (3) | (4) | (5) | (6) |
| L | Real Estat/ <i>Real Estate Activities</i> | 3,27 | 3,28 | 3,25 | 3,24 | 3,06 |
| M,N | Jasa Perusahaan/ <i>Business Activities</i> | 0,50 | 0,51 | 0,51 | 0,47 | 0,44 |
| O | Administrasi Pemerintahan, Pertahanan, dan Jaminan Sosial Wajib/ <i>Public Administration and Defence; Compulsory Social Security</i> | 7,14 | 7,20 | 7,36 | 7,68 | 7,15 |
| P | Jasa Pendidikan/ <i>Education</i> | 2,55 | 2,49 | 2,47 | 2,29 | 2,25 |
| Q | Jasa Kesehatan dan Kegiatan Sosial/ <i>Human Health and Social Work Activities</i> | 1,66 | 1,64 | 1,68 | 1,91 | 2,42 |
| R,S,T,U | Jasa Lainnya/ <i>Other Services Activities</i> | 0,67 | 0,67 | 0,68 | 0,54 | 0,48 |
| Produk Domestik Regional Bruto/<i>Gross Regional Domestic Product</i> | | 100,00 | 100,00 | 100,00 | 100,00 | 100,00 |

Catatan/*Note*: ^x Angka Sementara/*Preliminary figures*, ^{xx} Angka Sangat Sementara, *Very Preliminary figures*

Sumber/*Source*: BPS, Produk Domestik Regional Bruto Kab. Landak Menurut Lapangan Usaha, 2017-2021/*Gross Regional Domestic Product of Landak Regency by Industry 2017 - 2021*

Tabel
Table 12.4

Laju Pertumbuhan Produk Domestik Regional Bruto Atas Dasar Harga Konstan 2010 Menurut Lapangan Usaha di Kabupaten Landak (persen), 2017–2021
Growth Rate of Gross Regional Domestic Product at 2010 Constant Market Prices by Industry in Landak Regency (percent), 2017–2021

| Lapangan Usaha/ <i>Industry</i> | 2017 | 2018 | 2019 | 2020* | 2021** |
|--|-------|------|--------|---------|--------|
| (1) | (2) | (3) | (4) | (5) | (6) |
| A Pertanian, Kehutanan, dan Perikanan/ <i>Agriculture, Forestry, and Fishing</i> | 5,56 | 6,38 | 5,43 | 1,53 | 5,03 |
| B Pertambangan dan Penggalian/ <i>Mining and Quarrying</i> | 3,59 | 3,63 | 2,85 | 0,63 | 5,18 |
| C Industri Pengolahan/ <i>Manufacturing</i> | 3,88 | 2,62 | 4,80 | (1,00) | 5,75 |
| D Pengadaan Listrik dan Gas/ <i>Electricity and Gas</i> | 3,71 | 2,78 | 4,35 | 12,31 | 1,34 |
| E Pengadaan Air; Pengelolaan Sampah, Limbah, dan Daur Ulang/ <i>Water Supply; Sewerage, Waste Management, and Remediation Activities</i> | 5,62 | 8,23 | 7,00 | 4,45 | 6,41 |
| F Konstruksi/ <i>Construction</i> | 3,96 | 3,00 | 3,57 | (2,46) | 5,48 |
| G Perdagangan Besar dan Eceran; Reparasi Mobil dan Sepeda Motor/ <i>Wholesale and Retail Trade; Repair of Motor Vehicles and Motorcycles</i> | 5,63 | 4,26 | 5,43 | (4,43) | 3,77 |
| H Transportasi dan Pergudangan/ <i>Transportation and Storage</i> | 3,77 | 5,19 | 5,69 | (6,64) | (7,14) |
| I Penyediaan Akomodasi dan Makan Minum/ <i>Accommodation and Food Service Activities</i> | 6,27 | 5,90 | 6,66 | (17,55) | 5,93 |
| J Informasi dan Komunikasi/ <i>Information and Communication</i> | 10,78 | 6,99 | 6,61 | 8,00 | 8,14 |
| K Jasa Keuangan dan Asuransi/ <i>Financial and Insurance Activities</i> | 10,07 | 7,99 | (0,87) | (0,45) | 3,54 |

Lanjutan Tabel/*Continued Table* 12.4

| Lapangan Usaha/ <i>Industry</i> | | 2017 | 2018 | 2019 | 2020 ^x | 2021 ^{xx} |
|--|---|-------------|-------------|-------------|-------------------|--------------------|
| (1) | | (2) | (3) | (4) | (5) | (6) |
| L | Real Estat/ <i>Real Estate Activities</i> | 3,26 | 3,51 | 2,31 | 1,22 | 4,39 |
| M,N | Jasa Perusahaan/ <i>Business Activities</i> | 3,91 | 4,47 | 4,48 | (3,76) | 0,61 |
| O | Administrasi Pemerintahan, Pertahanan, dan Jaminan Sosial Wajib/ <i>Public Administration and Defence; Compulsory Social Security</i> | 4,95 | 4,13 | 5,38 | 2,06 | (1,11) |
| P | Jasa Pendidikan/ <i>Education</i> | 2,28 | 2,83 | 4,10 | (5,41) | 5,06 |
| Q | Jasa Kesehatan dan Kegiatan Sosial/ <i>Human Health and Social Work Activities</i> | 2,42 | 6,03 | 5,05 | 12,83 | 34,02 |
| R,S,T,U | Jasa Lainnya/ <i>Other Services Activities</i> | 5,57 | 4,88 | 5,17 | (12,04) | 0,84 |
| Produk Domestik Regional Bruto/<i>Gross Regional Domestic Product</i> | | 5,17 | 4,92 | 4,89 | (0,67) | 4,89 |

Catatan/*Note*: ^x Angka Sementara/*Preliminary figures*, ^{xx} Angka Sangat Sementara, *Very Preliminary figures*

Sumber/*Source*: BPS, Produk Domestik Regional Bruto Kab. Landak Menurut Lapangan Usaha, 2017-2021/*Gross Regional Domestic Product of Landak Regency by Industry 2017 - 2021*

Tabel
Table 12.5

Produk Domestik Regional Bruto Atas Dasar Harga Berlaku Menurut Jenis Pengeluaran di Kabupaten Landak (miliar rupiah), 2017–2021
Gross Regional Domestic Product at Current Market Prices by Type of Expenditure in Landak Regency (billion rupiahs), 2017–2021

| Jenis Pengeluaran Type of Expenditure | 2017 | 2018 | 2019 | 2020* | 2021^{xx} |
|---|-----------------|-----------------|------------------|------------------|--------------------------|
| (1) | (2) | (3) | (4) | (5) | (6) |
| Pengeluaran Konsumsi Rumah Tangga <i>Household Consumption Expenditure</i> | 5 250,51 | 5 589,57 | 5 982,38 | 6 000,59 | 6 223,35 |
| Pengeluaran Konsumsi LNPR <i>NPISH Consumption Expenditure</i> | 112,60 | 122,99 | 137,83 | 136,00 | 143,20 |
| Pengeluaran Konsumsi Pemerintah <i>Government Consumption Expenditure</i> | 1 314,99 | 1 438,60 | 1 596,49 | 1 601,97 | 1 692,05 |
| Pembentukan Modal Tetap Bruto <i>Gross Fixed Capital Formation</i> | 2 449,59 | 2 592,21 | 2 720,26 | 2 668,73 | 2 781,76 |
| Perubahan Inventori <i>Changes in Inventories</i> | 170,32 | 447,68 | 530,35 | 627,61 | 639,58 |
| Net Ekspor Barang dan Jasa <i>Net Exports of Goods and Services</i> | - 334,23 | - 355,77 | - 383,89 | -295,72 | 134,23 |
| Produk Domestik Regional Bruto Gross Regional Domestic Product | 8 963,78 | 9 835,28 | 10 583,43 | 10 739,19 | 11 614,17 |

Catatan/Note: Perbedaan angka disebabkan karena PDRB Menurut Pengeluaran belum rekonsiliasi

* Angka Sementara/*Preliminary figures*, ^{xx} Angka Sangat Sementara, *Very Preliminary figures*

Sumber/Source: BPS, Produk Domestik Regional Bruto Kab. Landak Menurut Pengeluaran 2017–2021/*Gross Regional Domestic Product of Landak Regency by Type of Expenditure 2017 - 2021*

Tabel
Table 12.6

Produk Domestik Regional Bruto Atas Dasar Harga Konstan 2010 Menurut Jenis Pengeluaran di Kabupaten Landak (miliar rupiah), 2017–2021
Gross Regional Domestic Product at 2010 Constant Market Prices by Type of Expenditure in Landak Regency (billion rupiahs), 2017–2021

| Jenis Pengeluaran Type of Expenditure | 2017 | 2018 | 2019 | 2020* | 2021** |
|---|-----------------|-----------------|-----------------|-----------------|-----------------|
| (1) | (2) | (3) | (4) | (5) | (6) |
| Pengeluaran Konsumsi Rumah Tangga <i>Household Consumption Expenditure</i> | 3 674,76 | 3 840,12 | 4 041,91 | 4 036,16 | 4 123,61 |
| Pengeluaran Konsumsi LNPRT <i>NPISH Consumption Expenditure</i> | 106,41 | 115,45 | 123,75 | 121,27 | 125,88 |
| Pengeluaran Konsumsi Pemerintah <i>Government Consumption Expenditure</i> | 922,64 | 973,08 | 1 043,69 | 1 037,85 | 1 058,57 |
| Pembentukan Modal Tetap Bruto <i>Gross Fixed Capital Formation</i> | 1 650,89 | 1 678,76 | 1 709,49 | 1 694,09 | 1 725,79 |
| Perubahan Inventori <i>Changes in Inventories</i> | 114,48 | 176,78 | 206,53 | 66,75 | 207,79 |
| Net Ekspor Barang dan Jasa <i>Net Exports of Goods and Services</i> | - 87,96 | - 78,16 | - 83,12 | 15,93 | 71,02 |
| Produk Domestik Regional Bruto Gross Regional Domestic Product | 6 381,21 | 6 706,04 | 7 042,25 | 6 972,05 | 7 312,66 |

Catatan/Note: Perbedaan angka disebabkan karena PDRB Menurut Pengeluaran belum rekonsiliasi

* Angka Sementara/*Preliminary figures*, ** Angka Sangat Sementara, *Very Preliminary figures*

Sumber/Source: BPS, Produk Domestik Regional Bruto Kab. Landak Menurut Pengeluaran 2015-2019/*Gross Regional Domestic Product of Landak Regency by Type of Expenditure 2017 - 2021*

3 Kabupaten/Kota dengan Jumlah Penduduk
Miskin Terbanyak (ribu), 2021

1 53,04

Kabupaten Ketapang

2 42,01

Kabupaten Landak

3 41,49

Kabupaten Sambas

Total Penduduk Miskin di Kalimantan Barat : 367,89

4 Kabupaten/Kota dengan Jumlah Penduduk Terbanyak, 2021



KB 5 470 797
Kalimantan Barat

01 663 713
Kota Pontianak

637 811 02
Kabupaten Sambas

03 615 125
Kab. Kubu Raya

579 927 04
Kab. Ketapang

PENJELASAN TEKNIS

1. Sumber data yang digunakan dalam bab ini berasal dari Statistik Kalimantan Barat, publikasi lain maupun situs internet. Khusus data Kabupaten Landak berasal dari publikasi Kabupaten Landak Dalam Angka
2. Jumlah penduduk dan angka harapan hidup penduduk setiap negara merupakan hasil estimasi yang merujuk pada data sensus yang dilakukan. Misalnya Kabupaten Landak mengacu pada hasil Sensus Penduduk (SP) 2010. Estimasi tersebut memperhatikan perubahan tingkat kelahiran, kematian, dan perpindahan penduduk.
3. Indeks Pembangunan Manusia (IPM) adalah ukuran ringkas rata-rata capaian/keberhasilan dimensi utama pembangunan manusia yaitu: umur panjang dan hidup sehat, mempunyai pengetahuan, dan memiliki standar hidup yang layak.
4. Laju pertumbuhan produk domestik bruto (PDB) per kapita menggunakan data PDB per kapita atas dasar harga konstan. Diperoleh dengan cara mengurangi nilai PDB per kapita pada tahun ke-n dengan nilai pada tahun ke n- 1 (tahun sebelumnya), dibagi dengan nilai

TECHNICAL NOTES

1. *Data sources in this chapter were mainly from Kalimantan Barat Statistics, another publication or websites. Specifically for Landak Regency, data were obtained from Landak Regency In Figure.*
2. *Population data and life expectancy at birth data of each country refers to the population census - based estimation result conducted by each country. For example, Landak Regency population data refer to the result of the 2010 Population Cencus. The estimation took into account the trends in fertility, mortality, and migration.*
3. *The Human Development Index (HDI) is a summary measure of average achievement in key dimensions of human development: a long and healthy life, being knowledgeable, and have a decent standard of living*
4. *Growth rate of per capita gross domestic product (GDP) is derived from per capita GDP at constant market prices. It is obtained by subtracting the value of per capita GDP year by the value of per capita GDP year n-1 then multiplied by 100 percent. n with the value of per capita GDP year n-1, divided*

pada tahun ke $n-1$, kemudian dikalikan dengan 100 persen. Laju pertumbuhan tersebut menunjukkan perkembangan agregat pendapatan per kapita penduduk dari satu waktu tertentu

the growth rate of per capita GDP explains the per capita income growth during the given period

<https://landakkab.bps.go.id>

ULASAN

Penduduk Kalimantan Barat berdasarkan hasil Proyeksi Penduduk Sementara sebesar 5,47 juta jiwa. Sementara penduduk Kabupaten Landak hanya sebesar 0,40 juta jiwa. Dengan jumlah tersebut berarti Kabupaten Landak berada pada posisi ke 7 di Kalimantan Barat dalam hal jumlah penduduk. Data selengkapnya tentang jumlah penduduk seKalimantan Barat disajikan pada Tabel 13.1.

Laju pertumbuhan PDRB menurut harga konstan disajikan pada Tabel 13.2. Pada tahun 2021, laju pertumbuhan PDRB Kabupaten/Kota se-Kalimantan Barat mengalami penurunan dibanding tahun sebelumnya.

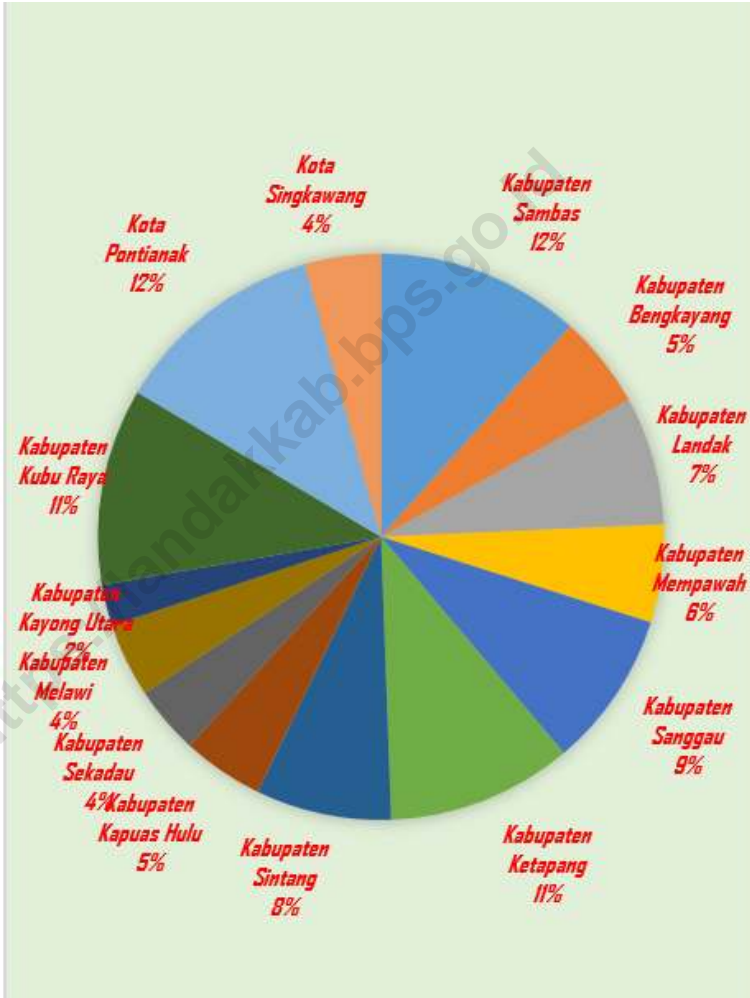
DESCRIPTION

Population of Kalimantan Barat based on Population Projection Interim was 5,47 millions whereas population of Landak Regency only equal 0,40 million. By this number, Landak Regency as the seventh rank in Kalimantan Barat. The complete data on Kalimantan Barat population by regions are presented in Table 13.1.

Growth rate of Gross Domestic Regional Product (GRDP) at constant market price by regions are presented in Table 13.2. In 2021, growth rate of GRDP by regions in Kalimantan Barat was lower than the previous year.

Gambar 13.1
Figures

Penduduk Menurut Kabupaten/Kota di Provinsi Kalimantan Barat, 2021
Population by Regency/Municipality in Kalimantan Barat Province, 2021



Sumber/Source: BPS, Proyeksi Penduduk Indonesia 2010–2035/BPS-Statistics Indonesia, Indonesia Population Projection 2010–2035

Tabel
Table 13.1**Jumlah Penduduk Menurut Kabupaten/Kota di Provinsi Kalimantan Barat (ribu), 2000–2021**
Population by Regency/Municipality in Kalimantan Barat Province (thousand), 2000–2021

| Kabupaten/Kota Regency/ Municipality | 2000 ¹⁾ | 2010 ¹⁾ | 2015 ²⁾ | 2020 ¹⁾ | 2021 ³⁾ |
|---|---------------------------|---------------------------|---------------------------|---------------------------|---------------------------|
| (1) | (2) | (3) | (4) | (5) | (6) |
| Kabupaten Sambas | 454 126 | 496 120 | 523 784 | 629 905 | 637 811 |
| Kabupaten Bengkayang | 333 089 | 215 277 | 238 844 | 286 366 | 290 943 |
| Kabupaten Landak | 282 026 | 329 649 | 358 047 | 397 610 | 401 103 |
| Kabupaten Mempawah | 631 546 | 234 021 | 252 114 | 301 560 | 305 673 |
| Kabupaten Sanggau | 508 320 | 408 468 | 445 222 | 484 836 | 488 527 |
| Kabupaten Ketapang | 426 285 | 427 460 | 476 448 | 570 657 | 579 927 |
| Kabupaten Sintang | 460 594 | 364 759 | 396 878 | 421 306 | 423 674 |
| Kabupaten Kapuas Hulu | 182 589 | 222 160 | 246 258 | 252 609 | 253 740 |
| Kabupaten Sekadau | - | 181 634 | 193 612 | 211 559 | 212 878 |
| Kabupaten Melawi | - | 178 645 | 196 199 | 228 270 | 231 242 |
| Kabupaten Kayong Utara | - | 95 594 | 105 579 | 126 571 | 128 550 |
| Kabupaten Kubu Raya | - | 500 970 | 546 339 | 609 392 | 615 125 |
| Kota Pontianak | 472 220 | 554 764 | 608 351 | 658 685 | 663 713 |
| Kota Singkawang | - | 186 462 | 207 782 | 235 064 | 237 891 |
| Kalimantan Barat | 3 750 795 | 4 395 983 | 4 795 457 | 5 414 390 | 5 470 797 |

Catatan/Note: 1) Sensus Penduduk / Population Census
 2) Survei Penduduk Antar Sensus / Intercensal Population Census
 3) Proyeksi Penduduk Sementara (Interim) 2020 pertengahan tahun/ Interim Population Projection (Interim) 2020 mid-year

Sumber/Source: Diolah dari hasil Sensus Penduduk dan SUPAS, BPS Provinsi Kalimantan Barat/
 Processed from Population Census and SUPAS, BPS-Statistics of Kalimantan Barat Province

Tabel 13.2
Table

Laju Pertumbuhan Produk Domestik Regional Bruto Atas Dasar Harga Konstan 2010 Menurut Kabupaten/Kota di Provinsi Kalimantan Barat (persen), 2017–2021
Rate of Growth of Gross Regional Domestic Products at Constant 2010 Prices by Regency/Municipality in Kalimantan Barat Province (percent), 2017–2021

| Kabupaten/Kota Regency/Municipality | 2017 | 2018 | 2019 | 2020 | 2021 |
|--|------|------|------|-------|------|
| (1) | (2) | (3) | (4) | (5) | (6) |
| Kabupaten Sambas | 5,06 | 4,93 | 4,76 | -2,02 | 4,37 |
| Kabupaten Bengkayang | 5,62 | 5,25 | 5,14 | -1,99 | 4,33 |
| Kabupaten Landak | 5,17 | 4,92 | 4,89 | -0,67 | 4,89 |
| Kabupaten Mempawah | 5,87 | 5,76 | 5,78 | 0,19 | 4,10 |
| Kabupaten Sanggau | 4,48 | 4,21 | 3,89 | 0,70 | 4,19 |
| Kabupaten Ketapang | 7,21 | 7,83 | 6,72 | -0,50 | 5,23 |
| Kabupaten Sintang | 5,33 | 5,15 | 5,01 | -2,19 | 3,80 |
| Kabupaten Kapuas Hulu | 5,39 | 4,66 | 3,85 | -2,43 | 4,43 |
| Kabupaten Sekadau | 5,82 | 5,83 | 5,45 | -0,98 | 4,31 |
| Kabupaten Melawi | 5,25 | 5,25 | 4,53 | -1,10 | 4,54 |
| Kabupaten Kayong Utara | 4,94 | 4,94 | 5,01 | -0,74 | 4,59 |
| Kabupaten Kubu Raya | 5,25 | 5,25 | 5,72 | -2,43 | 5,18 |
| Kota Pontianak | 4,22 | 4,22 | 4,14 | -3,97 | 4,60 |
| Kota Singkawang | 4,64 | 4,64 | 4,47 | -2,43 | 4,82 |

Catatan/Note: *) Angka Sementara / Preliminary figures
**) Angka Sangat Sementara / Very Preliminary figures

Sumber/Source: BPS, Produk Domestik Regional Bruto Provinsi Kalimantan Barat Menurut Lapangan Usaha, 2017–2021/Gross Regional Domestic Product of Kalimantan Barat Province by Industry 2017 - 2021

Tabel
Table 13.3**Jumlah Penduduk Miskin Menurut Kabupaten/Kota di
Provinsi Kalimantan Barat (ribu), 2017–2021**
**Number of Poor Population by Regency/Municipality in
Kalimantan Barat Province (thousand), 2017–2021**

| Kabupaten/Kota Regency/Municipality | 2017 | 2018 | 2019 | 2020 | 2021 |
|--|---------------|---------------|---------------|---------------|---------------|
| (1) | (2) | (3) | (4) | (5) | (6) |
| Kabupaten Sambas | 45,42 | 45,48 | 43,84 | 41,41 | 41,49 |
| Kabupaten Bengkayang | 18,48 | 17,94 | 17,69 | 17,11 | 16,92 |
| Kabupaten Landak | 44,82 | 43,73 | 43,16 | 42,36 | 42,01 |
| Kabupaten Mempawah | 15,30 | 14,61 | 14,02 | 13,18 | 13,82 |
| Kabupaten Sanggau | 20,62 | 21,59 | 21,41 | 21,16 | 21,70 |
| Kabupaten Ketapang | 54,28 | 54,86 | 53,84 | 53,45 | 53,04 |
| Kabupaten Sintang | 41,46 | 42,65 | 40,30 | 39,19 | 39,40 |
| Kabupaten Kapuas Hulu | 23,96 | 24,76 | 25,22 | 23,93 | 24,03 |
| Kabupaten Sekadau | 12,74 | 12,29 | 12,28 | 11,92 | 12,69 |
| Kabupaten Melawi | 25,28 | 26,24 | 25,71 | 25,34 | 25,47 |
| Kabupaten Kayong Utara | 10,75 | 11,13 | 11,21 | 10,90 | 10,72 |
| Kabupaten Kubu Raya | 29,53 | 28,86 | 27,37 | 25,90 | 25,47 |
| Kota Pontianak | 33,18 | 31,76 | 31,46 | 30,70 | 30,11 |
| Kota Singkawang | 11,61 | 11,17 | 10,90 | 10,23 | 11,03 |
| Kalimantan Barat | 387,43 | 387,08 | 378,41 | 366,77 | 367,89 |

Catatan/Note: ...

Sumber/Source: BPS, Survei Sosial Ekonomi Nasional/BPS-Statistics Indonesia, National Socioeconomic Survey

Tabel
Table 13.4

**Indeks Pembangunan Manusia Menurut Kabupaten/Kota
di Provinsi Kalimantan Barat, 2017–2021**
*Human Development Index by Regency/Municipality in
Kalimantan Barat Province, 2017–2021*

| Kabupaten/Kota Regency/Municipality | 2017 | 2018 | 2019 | 2020 | 2021 |
|--|--------------|--------------|--------------|--------------|--------------|
| (1) | (2) | (3) | (4) | (5) | (6) |
| Kabupaten Sambas | 65,92 | 66,61 | 67,02 | 67,03 | 67,10 |
| Kabupaten Bengkayang | 65,99 | 66,85 | 67,57 | 67,87 | 68,04 |
| Kabupaten Landak | 64,93 | 65,45 | 65,96 | 65,98 | 66,21 |
| Kabupaten Mempawah | 64,00 | 64,90 | 65,50 | 65,74 | 66,03 |
| Kabupaten Sanggau | 64,61 | 65,15 | 65,67 | 65,77 | 66,20 |
| Kabupaten Ketapang | 65,71 | 66,41 | 67,16 | 67,17 | 67,43 |
| Kabupaten Sintang | 65,16 | 66,07 | 66,70 | 66,88 | 66,93 |
| Kabupaten Kapuas Hulu | 64,18 | 65,03 | 65,65 | 65,69 | 65,75 |
| Kabupaten Sekadau | 63,04 | 63,69 | 64,34 | 64,76 | 64,93 |
| Kabupaten Melawi | 64,43 | 65,05 | 65,54 | 65,55 | 65,87 |
| Kabupaten Kayong Utara | 61,52 | 61,82 | 62,66 | 62,68 | 62,90 |
| Kabupaten Kubu Raya | 66,31 | 67,23 | 67,76 | 67,95 | 68,16 |
| Kota Pontianak | 77,93 | 78,56 | 79,35 | 79,44 | 79,93 |
| Kota Singkawang | 70,25 | 71,08 | 71,72 | 71,94 | 72,11 |
| Kalimantan Barat | 65,88 | 66,26 | 66,98 | 67,66 | 67,90 |

Catatan/Note: ...
Sumber/Source: BPS, Seri Berita Resmi Statistik Indeks Pembangunan Manusia/BPS-Statistics Indonesia, Series of Press Releases of Human Development Index

Tabel
Table 13.5**Rata-Rata Kebutuhan Hidup Layak (KHL) Menurut Kabupaten/ Kota di Provinsi Kalimantan Barat (rupiah) 2017-2020**
Provincial Minimum Wage and District Minimum Wage in Kalimantan Barat Province (rupiahs), 2016-2020

| Kabupaten/Kota Regency/Municipality | 2017 | 2018 | 2019 | 2020 |
|--|------------------|------------------|------------------|------------------|
| (1) | (2) | (3) | (4) | (5) |
| Kabupaten Sambas | 2 022 800 | 2 377 000 | 2 580 000 | 2 580 000 |
| Kabupaten Bengkayang | 2 013 450 | 2 364 777 | 2 566 019 | 2 566 019 |
| Kabupaten Landak | 2 000 920 | 2 349 600 | 2 549 844 | 2 549 844 |
| Kabupaten Mempawah | 1 901 005 | 2 232 600 | 2 422 594 | 2 422 594 |
| Kabupaten Sanggau | 1 973 425 | 2 318 000 | 2 515 262 | 2 515 262 |
| Kabupaten Ketapang | 2 172 500 | 2 636 000 | 2 860 323 | 2 860 323 |
| Kabupaten Sintang | 2 025 000 | 2 393 000 | 2 596 644 | 2 596 644 |
| Kabupaten Kapuas Hulu | 2 028 000 | 2 381 700 | 2 483 000 | 2 483 000 |
| Kabupaten Sekadau | 1 931 180 | 2 267 970 | 2 461 000 | 2 461 000 |
| Kabupaten Melawi | 1 948 500 | 2 288 306 | 2 483 040 | 2 483 040 |
| Kabupaten Kayong Utara | 2 130 300 | 2 501 850 | 2 714 750 | 2 714 750 |
| Kabupaten Kubu Raya | 1 907 040 | 2 242 000 | 2 433 000 | 2 433 000 |
| Kota Pontianak | 1 972 000 | 2 318 000 | 2 515 000 | 2 515 000 |
| Kota Singkawang | 1 991 529 | 2 338 840 | 2 573 875 | 2 573 875 |
| Kalimantan Barat | 1 882 900 | 2 211 500 | 2 399 698 | 2 399 698 |

Catatan/Note: Sesuai dengan PP No 78 Tahun 2015 tentang Pengupahan, formula penetapan upah minimum yang dibuat setiap tahunnya menjadi baku dimana persentase kenaikan upah minimum adalah berdasarkan inflasi ditambah pertumbuhan ekonomi./ *In accordance with Government Regulation No. 78 of 2015 concerning Wages, the minimum wage determination formula made every year is standard where the percentage increase in minimum wages is based on inflation plus economic growth.*

PS 43(1) Upah minimum didasarkan kepada Kebutuhan Hidup Layak (KHL) dengan memperhatikan produktivitas dan pertumbuhan ekonomi./ *PS 43 (1) Minimum wages are based on Decent Living Needs (KHL) by paying attention to productivity and economic growth.*

Ps 44 (2) Formula penetapan/ *Ps 44 (2) Determination formula*

$UM_n = UM_t + \{UM_t \times (\text{Inflasi } t + \% \Delta PDB_t)\}$

Sumber/Source: Dinas Tenaga Kerja dan Transmigrasi Provinsi Kalimantan Barat

Tabel
Table 13.6

Indeks Pembangunan Manusia (IPM) dan Komponennya Menurut Kabupaten/ Kota di Provinsi Kalimantan Barat tahun 2021

Human Development Index (HDI) and The Components by Regency/ Municipality in Kalimantan Barat Province, 2021

| Kabupaten/Kota <i>Regency/Municipality</i> | Usia Harapan Hidup <i>Life Expectancy</i> | Rata-rata Lama Sekolah <i>Mean Years of Schooling</i> | Harapan Lama Sekolah <i>Expected Years of Schooling</i> | Pengeluaran Per Kapita Per Tahun yang d disesuaikan <i>Purchasing Power Parity</i> | IPM <i>HDI</i> |
|---|---|--|--|--|-------------------|
| (1) | (2) | (3) | (4) | (5) | (6) |
| Kabupaten Sambas | 69,08 | 6,72 | 12,63 | 9 828 | 67,10 |
| Kabupaten Bengkayang | 73,84 | 6,80 | 12,10 | 9 193 | 68,04 |
| Kabupaten Landak | 73,04 | 7,12 | 12,43 | 7 431 | 66,21 |
| Kabupaten Mempawah | 71,18 | 7,04 | 12,65 | 7 758 | 66,03 |
| Kabupaten Sanggau | 71,42 | 7,39 | 11,59 | 8 328 | 66,20 |
| Kabupaten Ketapang | 71,11 | 7,46 | 11,81 | 9 209 | 67,43 |
| Kabupaten Sintang | 71,84 | 7,08 | 12,04 | 8 708 | 66,93 |
| Kabupaten Kapuas Hulu | 72,53 | 7,53 | 12,08 | 7 168 | 65,75 |
| Kabupaten Sekadau | 72,05 | 6,85 | 11,89 | 7 462 | 64,93 |
| Kabupaten Melawi | 72,98 | 6,91 | 11,17 | 8 415 | 65,87 |
| Kabupaten Kayong Utara | 68,48 | 6,02 | 11,84 | 7 920 | 62,90 |
| Kabupaten Kubu Raya | 70,69 | 7,00 | 13,87 | 8 630 | 68,16 |
| Kota Pontianak | 73,12 | 10,43 | 15,01 | 14 610 | 79,93 |
| Kota Singkawang | 72,18 | 7,90 | 12,91 | 11 767 | 72,11 |
| Kalimantan Barat | 70,76 | 7,45 | 12,65 | 8 974 | 67,90 |

Sumber / Source : Badan Pusat Statistik Provinsi Kalimantan Barat / BPS-Statistics of Kalimantan Barat

Tabel
Table 13.7

Realisasi Proyek Penanaman Modal Dalam Negeri (PMDN), Investasi dan Tenaga Kerja Menurut Kabupaten/ Kota di Provinsi Kalimantan Barat, Periode 1 Januari Sampai dengan 31 Desember 2021
Actual Domestic Investment Projects, Investment Value and Employee by Regency/ Municipality in Kalimantan Barat Province, January 1st until December 31th 2021

| Kabupaten/Kota <i>Regency/Municipality</i> | Jumlah Proyek <i>Number of Project</i> | Investasi <i>Investment</i> (Juta/ Million Rupiah) | Tenaga Kerja/ <i>Employee</i> | |
|---|---|---|-------------------------------|--------------------------|
| | | | WNI <i>Indonesians</i> | WNA <i>Foreigners</i> |
| (1) | (2) | (3) | (4) | (5) |
| Kabupaten Sambas | 108 | 241 103,00 | 628 | - |
| Kabupaten Bengkayang | 92 | 405 267,40 | 106 | - |
| Kabupaten Landak | 195 | 479 740,60 | 238 | - |
| Kabupaten Mempawah | 292 | 5 265 392,10 | 194 | - |
| Kabupaten Sanggau | 224 | 300 979,10 | 539 | - |
| Kabupaten Ketapang | 361 | 1 481 467,30 | 2 714 | - |
| Kabupaten Sintang | 269 | 499 548,10 | 2 321 | - |
| Kabupaten Kapuas Hulu | 155 | 452 799,90 | 134 | - |
| Kabupaten Sekadau | 87 | 244 730,00 | 93 | - |
| Kabupaten Melawi | 47 | 33 618,80 | 623 | - |
| Kabupaten Kayong Utara | 24 | 157 521,40 | 320 | - |
| Kabupaten Kubu Raya | 701 | 961 191,00 | 992 | - |
| Kota Pontianak | 1 319 | 148 612,60 | 575 | 8 |
| Kota Singkawang | 407 | 101 421,70 | 351 | - |
| Kalimantan Barat | 4 281 | 10 773 393 | 9 828 | 8 |

Sumber/Source: Badan Penanaman Modal dan Pelayanan Terpadu Satu Pintu Provinsi Kalimantan Barat/ *Regional Investment Board of Kalimantan Barat Province*

Tabel
Table 13.8

Realisasi Proyek Penanaman Modal Asing (PMA), Investasi dan Tenaga Kerja Menurut Kabupaten/Kota di Provinsi Kalimantan Barat, 2021
Actual Foreign Investment Projects, Investment Value and Employee by Regency/ Municipality in Kalimantan Barat Province, 2021

| Kabupaten/Kota Regency/Municipality | Jumlah Proyek Number of Project | Investasi Investment (Juta/ Million Rupiah) | Tenaga Kerja/ Employee | |
|--|---------------------------------------|--|------------------------|---------------------|
| | | | W N I Indonesians | W N A Foreigners |
| (1) | (2) | (3) | (4) | (5) |
| Kabupaten Sambas | 19 | 4 890,60 | 3 779 | - |
| Kabupaten Bengkayang | 16 | 37 920,10 | 16 | 4 |
| Kabupaten Landak | 85 | 15 139,70 | 3 605 | 7 |
| Kabupaten Mempawah | 53 | 8 529,80 | 1 119 | - |
| Kabupaten Sanggau | 66 | 14 702,80 | 1 723 | 2 |
| Kabupaten Ketapang | 340 | 321 153,80 | 1 294 | 4 |
| Kabupaten Sintang | 48 | 16 887,60 | 528 | 4 |
| Kabupaten Kapuas Hulu | 5 | 420,90 | 175 | - |
| Kabupaten Sekadau | 26 | 5 506,40 | 1 122 | 15 |
| Kabupaten Melawi | 22 | 2 573,60 | 7 | - |
| Kabupaten Kayong Utara | 3 | 2 080,50 | - | - |
| Kabupaten Kubu Raya | 96 | 10 986,60 | 222 | 4 |
| Kota Pontianak | 64 | 22 256,90 | - | - |
| Kota Singkawang | 6 | 364,40 | - | - |
| Kalimantan Barat | 849 | 463 413,70 | 13 590 | 40 |

Sumber/Source: Badan Penanaman Modal dan Pelayanan Terpadu Satu Pintu Provinsi Kalimantan Barat/ Regional Investment Board of Kalimantan Barat Province

ST 2023

SENSUS PERTANIAN

BerAKHLAK

Berorientasi Pelayanan Akuntabel Kompeten
Harmonis Loyal Adaptif Kolaboratif

DATA

MENCERDASKAN BANGSA

— *Enlighten The Nation* —



**BADAN PUSAT STATISTIK
KABUPATEN LANDAK**

BPS-Statistics of Landak Regency

Jl. Gusti Affandi Rani No. 26 Jalur 2 Ngabang

Telepon: (0563) 21966; E-mail: bps6103@bps.go.id

Homepage: <http://landakkab.bps.go.id>

ISSN: 2622-0334

