

Katalog /Catalog: 1102002.5202

KABUPATEN LOMBOK TENGAH

DALAM ANGKA

LOMBOK TENGAH REGENCY IN FIGURES

2022



**BADAN PUSAT STATISTIK KABUPATEN
LOMBOK TENGAH**
BPS STATISTICS OF LOMBOK TENGAH REGENCY

KABUPATEN LOMBOK TENGAH

DALAM ANGKA

LOMBOK TENGAH REGENCY IN FIGURES

2022



KABUPATEN LOMBOK TENGAH DALAM ANGKA

Lombok Tengah Regency in Figures

2022

ISSN: 0215-4374

No. Publikasi/*Publication Number*: 52026.2202

Katalog /*Catalog*: 1102002.5202

Ukuran Buku/*Book Size*: 14,8 cm x 21 cm

Jumlah Halaman/*Number of Pages* : xl + 410 hal/*pages*

Naskah/*Manuscript*:

BPS Kabupaten Lombok

BPS-Statistics of Lombok Tengah Regency

Penyunting/*Editor*:

BPS Kabupaten Lombok Tengah

BPS-Statistics of Lombok Tengah Regency

Gambar Kover/*Cover Design*:

Seksi Integrasi Pengolahan dan Diseminasi Statistik

Section of Integration Processing and Statistics Dissemination

Ilustrasi Kover/*Cover Illustration*:

Kuta Mandalika

Diterbitkan oleh/*Published by*:

©BPS Kabupaten Lombok Tengah/*BPS-Statistics of Lombok Tengah Regency*

Dicetak oleh/*Printed by*:

Badan Pusat Statistik

Sumber Ilustrasi/*Graphics by*:-

Dilarang mengumumkan, mendistribusikan, mengomunikasikan, dan/atau menggandakan sebagian atau seluruh isi buku ini untuk tujuan komersil tanpa izin tertulis dari Badan Pusat Statistik.

Prohibited to announce, distribute, communicate, and/or copy part or all of this book for commercial purpose without permission from BPS-Statistics Indonesia.

TIM PENYUSUN/TEAM MEMBERS

Pengarah/Director

Drs. Anas, M.Si

Penanggung Jawab/Persons in Charge

Drs. Anas, M.Si

Penyunting/Editors

Rizal Fahmi Cholis, SST

Pengolah Data dan Penulis Naskah/Data Processing and Authors

Indah Fitriana, SST

Rizal Fahmi Cholis, SST

Penata Letak/Layout Designers

Indah Fitriana, SST

Rizal Fahmi Cholis, SST

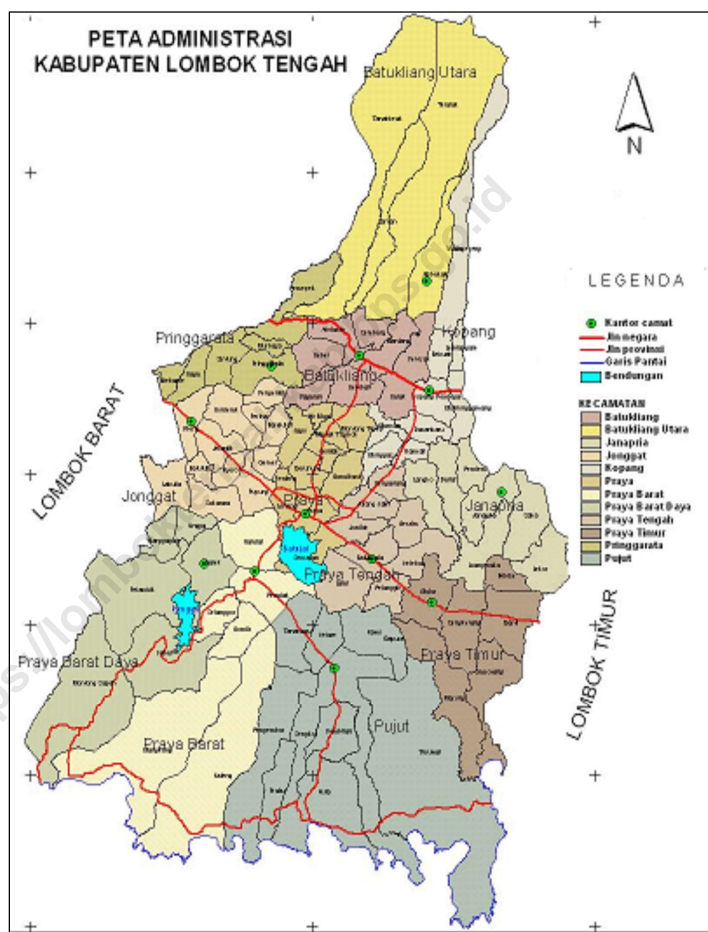
<https://lomboktengahkab.bps.go.id>

KONTRIBUTOR DATA/DATA CONTRIBUTOR

1. *Badan Pengelolaan Keuangan dan Aset Daerah Kabupaten Lombok Tengah*
2. *Dinas Pendidikan Kabupaten Lombok Tengah*
3. *Dinas Kepemudaan dan Olah Raga Kabupaten Lombok Tengah*
4. *Dinas Kesehatan Kabupaten Lombok Tengah*
5. *Dinas Pekerjaan Umum dan Penataan Ruang Kabupaten Lombok Tengah*
6. *Dinas Perumahan dan Kawasan Permukiman Kabupaten Lombok Tengah*
7. *Dinas Sosial Kabupaten Lombok Tengah*
8. *Dinas Tenaga Kerja dan Transmigrasi*
9. *Dinas Perhubungan Kabupaten Lombok Tengah*
10. *Dinas Kependudukan dan Pencatatan Sipil Kabupaten Lombok Tengah*
11. *Dinas Pariwisata dan Kebudayaan Kabupaten Lombok Tengah*
12. *Dinas Koperasi Usaha Kecil dan Menengah Kabupaten Lombok Tengah*
13. *Dinas Perindustrian dan Perdagangan Kabupaten Lombok Tengah*
14. *Dinas Pertanian Kabupaten Lombok Tengah*
15. *Dinas Pemberdayaan Perempuan, Perlindungan Anak, Pengendalian Penduduk dan KB Kabupaten Lombok Tengah*
16. *Dinas Ketahanan Pangan Kabupaten Lombok Tengah*
17. *Dinas Lingkungan Hidup Kabupaten Lombok Tengah*
18. *Dinas Penanaman Modal dan Pelayanan Terpadu Satu Pintu Kabupaten Lombok Tengah*
19. *Dinas Komunikasi dan Informatika Kabupaten Lombok Tengah*
20. *Dinas Perpustakaan dan Kearsipan Kabupaten Lombok Tengah*
21. *Dinas Kelautan dan Perikanan Kabupaten Lombok Tengah*
22. *Badan Satuan Polisi Pamong Praja Kabupaten Lombok Tengah*
23. *Badan Kepegawaian Pendidikan dan Pelatihan Kabupaten Lombok Tengah*
24. *Badan Perencanaan, Penelitian dan Pengembangan Daerah Kabupaten Lombok Tengah*

25. *Badan Pengelolaan Pendapatan Daerah Kabupaten Lombok Tengah*
26. *Badan Kesatuan Bangsa dan Politik Kabupaten Lombok Tengah*
27. *Badan Penanggulangan Bencana Daerah Kabupaten Lombok Tengah*
28. *Dinas Pemberdayaan Masyarakat Desa Kabupaten Lombok Tengah*
29. *Sekretariat Daerah Kabupaten Lombok Tengah*
30. *Sekretariat DPRD Kabupaten Lombok Tengah*
31. *Inspektorat Kabupaten Lombok Tengah*
32. *Rumah Sakit Umum Daerah Praya Kabupaten Lombok Tengah*
33. *Kantor BMKG Kabupaten Lombok Tengah*
34. *Kodim 1620 Kabupaten Lombok Tengah*
35. *Polres Kabupaten Lombok Tengah*
36. *Kantor Pengadilan Negeri Praya Kabupaten Lombok Tengah*
37. *Kantor Kementerian Agama Kabupaten Lombok Tengah*
38. *Kantor Kejaksaan Negeri Praya Kabupaten Lombok Tengah*
39. *Kantor Pengadilan Agama Kabupaten Lombok Tengah*
40. *Badan Pertanahan Nasional Kabupaten Lombok Tengah*
41. *Sekretariat Komisi Pemilihan Umum Kabupaten Lombok Tengah*
42. *UPT Dinas Pendidikan Menengah Kabupaten Lombok Tengah*
43. *VCT Mandalika Kabupaten Lombok Tengah*
44. *Kantor PDAM Kabupaten Lombok Tengah*
45. *API Lombok International Airport*
46. *PT PLN Cabang Praya*

PETA WILAYAH KABUPATEN LOMBOK TENGAH
MAP OF LOMBOK TENGAH REGENCY



KEPALA BPS KABUPATEN LOMBOK TENGAH
CHIEF STATISTICIAN OF LOMBOK TENGAH REGENCY



Drs. Anas, M.Si.



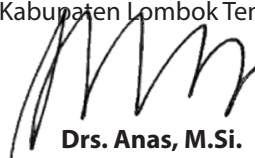
KATA PENGANTAR

Lombok Tengah Dalam Angka 2022 merupakan publikasi tahunan yang diterbitkan oleh BPS Kabupaten Lombok Tengah. Disadari bahwa publikasi ini belum sepenuhnya memenuhi harapan pihak pemakai data khususnya para perencana, namun diharapkan dapat membantu melengkapi penyusunan rencana pembangunan di Kabupaten Lombok Tengah.

Publikasi ini dapat terwujud berkat kerja sama dan bantuan dari berbagai pihak baik instansi pemerintah maupun swasta. Kepada semua pihak yang telah memberikan bantuan disampaikan penghargaan dan terima kasih yang sebesar-besarnya.

Walaupun publikasi ini telah disiapkan sebaik-baiknya, namun disadari masih ada kekurangan dan kesalahan yang terjadi. Untuk perbaikan publikasi ini, tanggapan dan saran yang bersifat konstruktif dari para pemakai sangat diharapkan.

Praya, Februari 2022
Kepala BPS
Kabupaten Lombok Tengah



Drs. Anas, M.Si.




PREFACE

Lombok Tengah in Figures 2022 is an annual publication written by BPS Regency of Lombok Tengah. Honestly, this publication has not perfect yet and has not filled the user's hope, especially for the planners yet, but hopely it can help to equip compilation of development planning in this new regency.

This comprehensive publication has been made possible with the assistance and contribution from several governmental institutions and private organizations. To all parties who have been involved in the preparation of this publication, I would like to express my sincerest appreciation and gratitude.

Comments and constructive suggestions for the improvement of this publication are always welcome.

*Praya, February 2022
Chief Statistician of
Lombok Tengah Regency*



ANAS

DAFTAR ISI / CONTENTS

| | Halaman <i>Page</i> |
|----------------------------------------------------------------------------------------------------------------|------------------------|
| Kata Pengantar/ <i>Preface</i> | xi |
| Daftar Isi/ <i>Contents</i> | xiii |
| Daftar Tabel/ <i>List of Tables</i> | xv |
| Daftar Singkatan/ <i>List of Abbreviations</i> | xxxvii |
| Statistik Kunci/ <i>Key Statistics</i> | xxxviii |
| 1. Geografi dan Iklim/ <i>Geography and Climate</i> | 1 |
| 2. Pemerintahan/ <i>Government</i> | 25 |
| 3. Penduduk dan Ketenagakerjaan/ <i>Population and Employment</i> | 65 |
| 4. Sosial dan Kesejahteraan Rakyat/ <i>Social and Welfare</i> | 87 |
| 5. Pertanian, Kehutanan, Peternakan, dan Perikanan/ <i>Agriculture, Forestry, Livestock, and Fishery</i> | 177 |
| 6. Industri, Pertambangan, dan Energi/ <i>Industry, Mining, and Energy</i> | 265 |
| 8. Transportasi dan Komunikasi/ <i>Transportation and Communication</i> | 285 |
| 9. Perbankan, Koperasi, dan Harga-harga/ <i>Banking, Cooperative, dan Prices</i> 311 | |
| 10. Pengeluaran Penduduk/ <i>Population Expenditure</i> | 329 |
| 8. Sistem Neraca Regional/ <i>System of Regional Accounts</i> | 341 |
| 13. Perbandingan Antar Kabupaten/Kota/ <i>Regency/Municipal Comparison</i> | 395 |

<https://lomboktengahkab.bps.go.id>

DAFTAR TABEL/LIST OF TABLES

| | | Halaman <i>Page</i> |
|------------|------------------------------------------------------------------------------------------------------|------------------------|
| 1. | GEOGRAFI DAN IKLIM/GEOGRAPHY AND CLIMATE | 1 |
| 1.1 | KEADAAN GEOGRAFI | 11 |
| | GEOGRAPHY CONDITION | 11 |
| 1.1.1 | Luas Daerah dan Jumlah Pulau Menurut Kecamatan, 2021 | 11 |
| | <i>Total Area and Number of Islands by Subdistrict, 2021</i> | <i>11</i> |
| | 13 | |
| 1.1.2 | Tinggi Wilayah di Atas Permukaan Laut (DPL) Menurut Kecamatan di Kabupaten Lombok Tengah, 2021 | 13 |
| | <i>Height Above Mean Sea Level (AMSL) by Subdistrict in Lombok Tengah Regency, 2021</i> | <i>13</i> |
| | 14 | |
| 1.1.3 | Luas Wilayah Menurut Jenis Tanah di Kabupaten Lombok Tengah, 2021 | 14 |
| | <i>Condition of Soil by Type in Lombok Tengah Regency, 2021</i> | <i>14</i> |
| | 15 | |
| 1.1.4 | Luas Wilayah Menurut Kemiringan Tanah di Kabupaten Lombok Tengah, 2021 | 15 |
| | <i>Area According To The Slope by Subdistrict in Lombok Tengah Regency, 2021</i> | <i>15</i> |
| | 16 | |
| 1.1.5 | Luas Wilayah Menurut Ketinggian di Kabupaten Lombok Tengah, 2021 | 16 |
| | <i>Area According To The Height by Subdistrict in Lombok Tengah Regency, 2021</i> | <i>16</i> |
| 1.2 | IKLIM | 17 |
| | CLIMATE | 17 |
| 1.2.1 | Data Klimatologi Kabupaten Lombok Tengah, 2021 | 17 |

| | | |
|------------|------------------------------------------------------------------------------------------|-----------|
| | <i>Data of Climatology in Lombok tengah Regency, 2021</i> | 17 |
| | 18 | |
| 1.2.2 | Rata-rata Suhu dan Kelembaban Udara Menurut Bulan di Kabupaten Lombok Tengah, 2021 | 18 |
| | <i>Average Temperature and Humidity by Month in Lombok Tengah Regency, 2021</i> | 18 |
| | 19 | |
| 1.2.3 | Rata-rata Hari Hujan dan Curah Hujan per Bulan di Kabupaten Lombok Tengah, 2021 | 19 |
| | <i>Average Number of Rain and Rainfall by Month in Lombok Tengah Regency, 2021</i> | 19 |
| | 20 | |
| 1.2.4 | Jarak Antar Kota di Kabupaten Lombok Tengah, 2021 | 20 |
| | <i>Distance Among Towns in Lombok Tengah Regency, 2021</i> | 20 |
| | 21 | |
| | <i>Lanjutan Tabel/ Continued Table 1.2.4</i> | 21 |
| | 22 | |
| 1.2.5 | Jarak Antar Kota di Provinsi Nusa Tenggara Barat, 2021 | 22 |
| | <i>Distance Among Towns in Nusa Tenggara Barat Province, 2021</i> | 22 |
| | 23 | |
| | <i>Lanjutan Tabel/ Continued Table 1.2.5</i> | 23 |
| 2. | PEMERINTAHAN/GOVERNMENT | 25 |
| | <i>Number of Civil Servants by Educational Level and Sex, 2020</i> | 29 |
| | <i>Number of Civil Servants by Hierarchy, 2021</i> | 31 |
| 2.1 | WILAYAH ADMINISTRATIF | 33 |
| | ADMINISTRATIVE AREA | 33 |
| 2.1.1 | Jumlah Desa ¹ /Kelurahan Menurut Kecamatan, 2017-2021 | 33 |
| | <i>Number of Villages¹/Kelurahan by Subdistrict, 2017-2021</i> | 33 |
| 2.2 | DEWAN PERWAKILAN RAKYAT DAERAH | 34 |
| | THE REGIONAL HOUSE OF REPRESENTATIVE | 34 |

| | | |
|------------|---------------------------------------------------------------------------------------------------------------------------------------------------------------------------------------------------------------------------------|----|
| 2.2.1 | Komposisi Keanggotaan DPRD Kabupaten Lombok Tengah Menurut Partai Politik dan Jenis Kelamin, 202134 Compotition of Parliament Membership by Party and Sex in Lombok Tengah Regency, 2021 34 | |
| 2.2.2 | Jumlah Anggota DPRD Kabupaten Lombok Tengah Menurut Pendidikan dan Jenis Kelamin, 2021 Number of Parliament Membership by Education Level and Sex in Lombok Tengah Regency, 2021 35 | 35 |
| 2.2.3 | Jumlah Anggota DPRD Kabupaten Lombok Tengah Menurut Fraksi dan Jenis Kelamin, 2021 Number of Parliament Membership by Sex and Fraction in Lombok Tengah Regency, 2021 36 | 36 |
| 2.3 | SUMBER DAYA MANUSIA..... 37 | |
| | HUMAN RESOURCES 37 | 37 |
| 2.3.1 | Jumlah Pegawai Negeri Sipil Menurut Jabatan dan Jenis Kelamin, Desember 2020 dan Desember 202137 <i>Number of Civil Servants by Occupation and Sex, Desember 2020 dan Desember 2021 37</i> | 37 |
| 2.3.2 | Jumlah Pegawai Negeri Sipil Menurut Tingkat Kepangkatan dan Jenis Kelamin Desember 2020 dan Desember 2021 39 <i>Number of Civil Servants by Hierarchy and Sex, December 2019 and December 2021 39</i> | 39 |
| 2.3.3 | Jumlah Pegawai Negeri Sipil Menurut Tingkat Pendidikan dan Jenis Kelamin Desember 2020 dan Desember 2021 41 <i>Number of Civil Servants by Educational Level and Sex December 2020 and December 2021 41</i> | 41 |
| 2.3.4 | Jumlah Anggota Polri Menurut Tingkat Pendidikan dan Jenis Kelamin di Kabupaten Lombok Tengah, 2020-202143 Number Police Officers by Educational Attainment and Sex in Lombok Tengah Regency, 2020-2021 43 | 43 |
| 2.3.5 | Jumlah Anggota TNI Menurut Tingkat Pendidikan dan Jenis Kelamin di Kabupaten Lombok Tengah, 2020-202145 Number Army by Educational Attainment and Sex in Lombok Tengah Regency, 2020-2021 45 | 45 |
| 2.4 | KEUANGAN PEMERINTAH 47 | 47 |

| | | |
|------------|-----------------------------------------------------------------------------------------------------------------------------------|-------------------------------------------------------------------------------------------------------------------------------|
| | GOVERNMENT FINANCE | 47 |
| 2.4.1 | Realisasi Pendapatan Pemerintah Kabupaten Lombok Tengah Menurut Jenis Pendapatan, 2017–2020..... | 47 |
| | <i>Actual Lombok Tengah Regency Government Revenues by Kind of Revenues, 2017–2020</i> | <i>47</i> |
| 2.4.2 | Realisasi Belanja Pemerintah Kabupaten Lombok Tengah Menurut Jenis Belanja, 2017–2020 | 49 |
| | <i>Actual Lombok Tengah Regency Government Expenditures by Kind of Expenditures, 2017–2020</i> | <i>49</i> |
| 2.5 | PEMILIHAN UMUM..... | |
| | GENERAL ELECTION | |
| | 51 | |
| 2.5.1 | Jumlah Pemilih Terdaftar Pada Pemilu Legislatif Tahun 2019 di Kabupaten Lombok Tengah Menurut Kecamatan..... | 51 |
| | <i>Number Of Registered Voters On Legislative Election 2019 of Lombok Tengah Regency By Subdistrict</i> | <i>51</i> |
| 2.5.2 | Jumlah Pemilih Yang Menggunakan Hak Pilih Pada Pemilu Legislatif tahun 2019 Menurut Kecamatan di Kabupaten Lombok Tengah..... | |
| | <i>Number Of Voters Using The Voting Rights In Legislative Elections 2019 By Subdistrict in Lombok Tengah Regency.....</i> | <i>53</i> |
| 2.5.3 | Jumlah Suara Sah Pada Pemilu Legislatif Tahun 2019 di Kabupaten Lombok Tengah Menurut Kecamatan..... | <i>Number Of Votes In Legislative Election 2019 of Lombok Tengah Regency By District</i> |
| | | <i>54</i> |
| 2.5.4 | Perolehan Suara Sah Partai Politik Peserta Pemilu 2019 di Kabupaten Lombok Tengah | <i>.... Valid Voters have been obtained by Political Party on General Election 2019 of Lombok Tengah Regency</i> |
| | | <i>56</i> |
| 2.5.5 | Perolehan Kursi Partai Politik Peserta Pemilu 2019 di Kabupaten Lombok Tengah | <i>Valid Voters have been obtained by Political Party on General Election 2019 of Lombok Tengah Regency</i> |
| | | <i>57</i> |
| 2.5.6 | Perolehan Suara Pasangan Calon Presiden/ Wakil Presiden di Kabupaten Lombok Tengah Menurut Kecamatan Tahun 2019 | <i>Number of Voters have been Obtained by Candidate of President/ Vice President 2019</i> |
| | | <i>58</i> |

| | | |
|------------|-----------------------------------------------------------------------------------------------------------------------------------------------------------------------------------------------------------------------------------|-----------|
| 2.5.7 | Persentase Perolehan Suara Pasangan Calon Presiden/ Wakil Presiden di Kabupaten Lombok Tengah Menurut Kecamatan Tahun 2019 <i>Percentage of Voters have been Obtained by Candidate of President/ Vice President 2019</i> | 59 |
| 3. | PENDUDUK DAN KETENAGAKERJAAN/POPULATION AND EMPLOYMENT | 65 |
| 3.1 | PENDUDUK..... | 79 |
| | POPULATION | 79 |
| 3.1.1 | Penduduk, Laju Pertumbuhan Penduduk per Tahun, Distribusi Persentase Penduduk, Kepadatan Penduduk, Rasio Jenis Kelamin Penduduk Menurut Kecamatan di Kabupaten Lombok Tengah, 2021 | 79 |
| | <i>Population, Annual Population Growth Rate, Percentage Distribution of Population, Population Density, and Population Sex Ratio by Subdistrict in Lombok Tengah Regency, 2021</i> | 79 |
| 3.1.2 | Jumlah Penduduk Menurut Kelompok Umur dan Jenis Kelamin di Kabupaten Lombok Tengah, 2021 | 82 |
| | <i>Population by Age Groups and Sex in Lombok Tengah Regency, 2021..</i> | 82 |
| 3.2 | KETENAGAKERJAAN | 83 |
| | EMPLOYMENT | 83 |
| 3.2.1 | Jumlah Penduduk Berumur 15 Tahun Keatas Menurut Jenis Kegiatan Selama Seminggu yang Lalu dan Jenis Kelamin di Kabupaten Lombok Tengah, 2021 | 83 |
| | <i>Population Aged 15 Years and Over by Type of Activity During The Previous Week and Sex in Lombok Tengah Regency, 2021</i> | 83 |
| 3.2.2 | Penduduk Berumur 15 Tahun ke Atas Menurut Pendidikan Tertinggi yang Ditamatkan dan Jenis Kegiatan Selama Seminggu yang Lalu di Kabupaten Lombok Tengah, 2021 | 84 |
| | <i>Population 15 Years of Age and Over by Educational Attainment and Type of Activity During the Previous Week in Lombok Tengah Regency, 2021....</i> | 84 |
| 3.2.3 | Penduduk Berumur 15 Tahun Ke Atas yang Bekerja Selama Seminggu yang Lalu Menurut Status Pekerjaan Utama dan Jenis Kelamin di Kabupaten Lombok Tengah, 2020..... | 86 |
| | <i>Population 15 Years of Age and Over who Worked During The Previous Week</i> | |

| | | |
|------------|------------------------------------------------------------------------------------------------------------------------------------------------------------------------------------------|------------|
| | <i>by Main Employment Status and Sex in Lombok Tengah Regency, 2020</i> | 86 |
| 4. | SOSIAL DAN KESEJAHTERAAN RAKYAT/SOCIAL AND WELFARE | 87 |
| 4.1 | PENDIDIKAN | 101 |
| | EDUCATION | 101 |
| 4.1.1 | Jumlah Sekolah, Guru, dan Murid Taman Kanak-Kanak (TK) di Bawah Kementerian Pendidikan dan Kebudayaan Menurut Kecamatan, 2020/2021 dan 2021/2022 | 101 |
| | <i>Number of Schools, Teachers, and Pupils in Kindergarten Under The Ministry of Education and Culture by Subdistrict, 2020/2021 and 2021/2022.....</i> | <i>101</i> |
| 4.1.2 | Jumlah Sekolah, Guru, dan Murid Raudatul Athfal (RA) di Bawah Kementerian Agama Menurut Kecamatan di Kabupaten Lombok Tengah, 2020/2021 dan 2021/2022 | 104 |
| | <i>Number of Schools, Teachers, and Pupils in Raudatul Athfal (RA) Under The Ministry of Religious Affairs by Subdistrict in Lombok Tengah Regency, 2020/2021 and 2021/2022.....</i> | <i>104</i> |
| 4.1.3 | Jumlah Sekolah, Guru, dan Murid Sekolah Dasar (SD) di Bawah Kementerian Pendidikan dan Kebudayaan Menurut Kecamatan, 2020/2021 dan 2021/2022 | 105 |
| | <i>Number of Schools, Teachers, and Pupils in Primary Schools Under The Ministry of Education and Culture by Subdistrict, 2020/2021 and 2021/2022</i> | <i>105</i> |
| 4.1.4 | Jumlah Sekolah, Guru, dan Murid Madrasah Ibtidaiyah (MI) di Bawah Kementerian Agama Menurut Kecamatan di Kabupaten Lombok Tengah, 2020/2021 dan 2021/2022 | 108 |
| | <i>Number of Schools, Teachers, and Pupils in Madrasah Ibtidaiyah (MI) Under The Ministry of Religious Affairs by Subdistrict in Lombok Tengah Regency, 2020/2021 and 2021/2022.....</i> | <i>108</i> |
| 4.1.5 | Jumlah Sekolah, Guru, dan Murid Sekolah Menengah Pertama (SMP) di Bawah Kementerian Pendidikan dan Kebudayaan Menurut Kecamatan, 2020/2021 dan 2021/2022 | 111 |
| | <i>Number of Schools, Teachers, and Pupils in Junior High Schools Under The Ministry of Education and Culture by Subdistrict, 2020/2021 and 2021/2022.....</i> | <i>111</i> |

| | | |
|--------|--------------------------------------------------------------------------------------------------------------------------------------------------------------------------------------------|------------|
| 4.1.6 | Jumlah Sekolah, Guru, dan Murid Madrasah Tsanawiyah (MTs) di Bawah Kementerian Agama Menurut Kecamatan di Kabupaten Lombok Tengah, 2020/2021 dan 2021/2022 | 114 |
| | <i>Number of Schools, Teachers, and Pupils in Madrasah Tsanawiyah (MTs) Under The Ministry of Religious Affairs by Subdistrict in Lombok Tengah Regency, 2020/2021 and 2021/2022</i> | <i>114</i> |
| 4.1.7 | Jumlah Sekolah, Guru, dan Murid Sekolah Menengah Atas (SMA) di Bawah Kementerian Pendidikan dan Kebudayaan Menurut Kecamatan, 2020/2021 dan 2021/2022 | 117 |
| | <i>Number of Schools, Teachers, and Pupils in Senior High Schools Under The Ministry of Education and Culture by Subdistrict, 2020/2021 and 2021/2022</i> | <i>117</i> |
| 4.1.8 | Jumlah Sekolah, Guru, dan Murid Sekolah Menengah Kejuruan (SMK) di Bawah Kementerian Pendidikan dan Kebudayaan Menurut Kecamatan, 2020/2021 dan 2021/2022 | 120 |
| | <i>Number of Schools, Teachers, and Pupils in Vocational High Schools Under The Ministry of Education and Culture by Subdistrict, 2020/2021 and 2021/2022</i> | <i>120</i> |
| 4.1.9 | Jumlah Sekolah, Guru, dan Murid Madrasah Aliyah (MA) di Bawah Kementerian Agama Menurut Kecamatan di Kabupaten Lombok Tengah, 2020/2021 dan 2021/2022 | 123 |
| | <i>Number of Schools, Teachers, and Pupils in Madrasah Aliyah (MA) Under The Ministry of Religious Affairs by Subdistrict in Lombok Tengah Regency, 2020/2021 and 2021/2022</i> | <i>123</i> |
| 4.1.10 | Jumlah Desa ¹ /Kelurahan yang Memiliki Fasilitas Sekolah Menurut Kecamatan dan Tingkat Pendidikan, 2019-2021 | 126 |
| | <i>Number of Villages¹ Having Educational Facilities by Subdistrict and Educational Level, 2019-2021</i> | <i>126</i> |
| 4.1.11 | Angka Partisipasi Murni (APM) dan Angka Partisipasi Kasar (APK) Menurut Jenjang Pendidikan di Kabupaten Lombok Tengah, 2020 dan 2021 | 131 |
| | <i>Net Participation Rates and Gross Participation Rates by Educational Level in Lombok Tengah Regency, 2020 and 2021</i> | <i>131</i> |
| 4.1.12 | Persentase Penduduk Berumur 15 Tahun ke Atas yang Melek Huruf Menurut Kelompok Umur di Kabupaten Lombok Tengah, 2020-2021 | 132 |

| | | |
|------------|----------------------------------------------------------------------------------------------------------------------------------------------------------------------------------------------------------|------------|
| | Percentage of Literate People Aged 15 Years and Over by Age Group in Lombok Tengah Regency, 2020-2021 | 132 |
| 4.1.26 | Perkembangan Jumlah Buku yang Didrop ke Masing-masing TPS SD/MI TBM dan PKBM di Kabupaten Lombok Tengah 2021 | 133 |
| | Trend of Dropping Book in Lombok Tengah Regency 2021..... | 133 |
| 4.1.27 | Jumlah Peserta Aktif Pengunjung dan Peminjam Buku pada Badan Perpustakaan Arsip dan Dokumentasi Daerah Kabupaten Lombok Tengah per Bulan 2021..... | |
| | <i>Number of Member Visitor and Book Borrowed by Month at Library Archives and Documentation Office of Lombok Tengah Regency 2021.....</i> | 134 |
| 4.2 | KESEHATAN | 135 |
| | <i>HEALTH.....</i> | 135 |
| 4.2.1 | Jumlah Desa ¹ /Kelurahan Yang Memiliki Sarana Kesehatan Menurut Kecamatan, 2019–2021 | 135 |
| | <i>Number of Villages¹ Having Health Facilities by Subdistrict, 2019–2021</i> | <i>135</i> |
| 4.2.2 | Jumlah Tenaga Kesehatan Menurut Kecamatan di Kabupaten Lombok Tengah, 2021 | 141 |
| | <i>Number of Medical Personnel by Subdistrict in Lombok Tengah Regency, 2021</i> | <i>141</i> |
| 4.2.3 | Jumlah Rumah Sakit Umum, Rumah Sakit Khusus, Rumah Sakit/Rumah Bersalin, Puskesmas, Klinik/Balai Kesehatan, Posyandu, dan Polindes Menurut Kecamatan, 2020 dan 2021 | 144 |
| | <i>Number of General Hospital, Special Hospital, Maternity Hospital and Public Health Center, Medical Clinic, Integrated Service Post, Village maternity Cottage by Subdistrict, 2020 and 2021</i> | <i>144</i> |
| 4.2.4 | Jumlah Dokter Spesialis Dokter Umum dan Dokter Gigi Menurut Sarana Pelayanan Kesehatan di Kabupaten Lombok Tengah 2021 | 147 |
| | <i>Number of Specialist Doctor Generalist Doctor and Dentist by Type of Health Facility in Lombok Tengah Regency 2021</i> | <i>147</i> |
| 4.2.5 | Jumlah Kunjungan Pasien Rawat Jalan dan Rawat Inap Pada Puskesmas dan RSUD Menurut Kecamatan di Kabupaten Lombok Tengah 2021 | 148 |

| | | |
|--------|-------------------------------------------------------------------------------------------------------------------------------------------------------------------------------------------------|-------------------------------------------------------------------------------------------|
| | Number of Patient Visited at Public Health Centre and Praya Hospital by Subdistrict in Lombok Tengah Regency 2021..... | 148 |
| 4.2.6 | Jumlah Kasus 10 Penyakit Terbanyak di Kabupaten Lombok Tengah 2021 | 149 |
| | Number of Cases of the 10 Most Diseases in Lombok Tengah Regency 2021 | 149 |
| 4.2.7 | Jumlah Bayi Lahir Bayi Berat Badan Lahir Rendah (BBLR) BBLR Dirujuk dan Bergizi Buruk di Kabupaten Lombok Tengah 2014 - 2021 .. | 150 |
| | Number of Births Babies with Low Birth Weights (LBW) Treated LBW and Malnutrition Cases in Lombok Tengah Regency 2014 - 2021 | 150 |
| 4.2.8 | Jumlah Bayi Menurut Pemberian Asi Eksklusif dan Kecamatan di Kabupaten Lombok Tengah 2021 | 151 |
| | Number of Babies by Exclusive Breastfeeding and Subdistrict in Lombok Tengah Regency 2020 | 151 |
| 4.2.9 | Jumlah Ibu Hamil Melakukan Kunjungan K1 Melakukan Kunjungan K4 Kurang Energi Kronis(KEK) dan Mendapat Tablet Zat Besi (Fe) di Kabupaten Lombok Tengah 2013-2021 | |
| | Number of Pregnant Women Those with One Visit and Four Visits of Antenatal Care Chronic Energy Deficiency (Ced) and Receiving Iron Supplement in Lombok Tengah Regency 2013 - 2021 | 152 |
| 4.2.10 | Persentase Persalinan Oleh Tenaga Kesehatan di Kabupaten Lombok Tengah 2021 | 153 |
| | Percentage of Births by Medical Staff in Lombok Tengah Regency 2021 | 153 |
| 4.2.11 | Jumlah Kasus Kematian Ibu Maternal Menurut Kecamatan di Kabupaten Lombok Tengah 2021 | 154 |
| | Number of Maternal Mortality Case by Subdistrict in Lombok Tengah Regency 2021 | 154 |
| 4.2.12 | Jumlah Kasus Kematian Bayi dan Balita Menurut Kecamatan di Kabupaten Lombok Tengah 2021 | Number of Infant Mortality Case by Subdistrict in Lombok Tengah Regency 2021 |
| | | 155 |
| 4.2.13 | Jumlah dan Persentase Rumah Memenuhi Syarat Kesehatan Menurut Kecamatan di Kabupaten Lombok Tengah 2021 | 156 |
| | Number and Percentage of House with Health Condition Available by Subdistrict in Lombok Tengah Regency 2021 | 156 |
| 4.2.14 | Jumlah Kamar Menurut Jenisnya dan Tempat Tidur Tersedia di Rumah | |

| | | |
|------------|-------------------------------------------------------------------------------------------------------------------------------|------------|
| | Sakit Umum Praya 2016-2021 | |
| | Number of Room by Type and Bed Available at Praya Hospital 2016-2021 | 157 |
| 4.2.15 | Kunjungan Rata Rata Per Hari pada Rawat Jalan dan IGD RSUD Praya Lombok Tengah 2019-2021 | 158 |
| | Average Visits Per Day on Outpatient and ER Praya Hospital Lombok Tengah 2019-2021 | 158 |
| 4.2.16 | Rata Rata Kunjungan Per Hari Rawat Jalan di RSUD Praya Kabupaten Lombok Tengah 2019-2021 | 159 |
| | Average Per Visit Per Day Outpatient at Praya Hospital Lombok Tengah Regency 2019-2021 | 159 |
| 4.2.20 | Jumlah Klien yang Berkunjung ke VCT Mandalika RSUD Praya Menurut Kecamatan 2019-2021 | 160 |
| | Number of Visited Clients at Mandalika VCT by Subdistrict 2019-2021 | 160 |
| 4.2.21 | Jumlah Klien yang Berkunjung ke VCT Mandalika RSUD Praya Menurut Kecamatan 2019-2020 | 161 |
| | Number of Visited Clients at Mandalika VCT by Subdistrict 2019-2020 | 161 |
| 4.3 | AGAMA DAN SOSIAL LAINNYA | 162 |
| | RELIGION AND OTHER SOCIAL AFFAIRS | 162 |
| 4.3.1 | Jumlah Penduduk Menurut Kecamatan dan Agama yang Dianut di Kabupaten Lombok Tengah, 2019 | |
| | Population by Subdistrict and Religion in Lombok Tengah Regency, 2019 | 162 |
| 4.3.2 | Jumlah Tempat Peribadatan Menurut Kecamatan di Kabupaten Lombok Tengah, 2019 | |
| | Number of Places of Worship by Subdistrict in Lombok Tengah Regency, 2019 | 163 |
| 4.3.3 | Jumlah Desa ¹ /Kelurahan yang Mengalami Bencana Alam ² Menurut Kecamatan, 2019– 2021 | 164 |
| | Number of Villages¹ that Had Natural Disaster² by Subdistrict, 2019–2021 | 164 |
| 4.3.4 | Jumlah Penyandang Masalah Kesejahteraan Sosial (PMKS) Menurut jenis dan Kecamatan di Kabupaten Lombok Tengah Tahun 2019 | 167 |
| 4.4 | KEMISKINAN | 172 |

| | | |
|------------|-------------------------------------------------------------------------------------------------------------------------|------------|
| | POVERTY..... | 172 |
| 4.4.1 | Garis Kemiskinan, Jumlah, dan Persentase Penduduk Miskin di Kabupaten Lombok Tengah, 2014–2021 | 172 |
| | Poverty Line, Number, and Percentage of Poor People in Lombok Tengah Regency, 2014–2021..... | 172 |
| 4.4.2 | Indeks Kedalaman Kemiskinan dan Indeks Keparahan Kemiskinan di Kabupaten Lombok Tengah, 2014–2021 | 173 |
| | Poverty Gap Index and Poverty Severity Index in Lombok Tengah Regency, 2014–2021..... | 173 |
| 4.5 | KRIMINALITAS | 174 |
| | CRIME..... | 174 |
| 4.5.1 | Jumlah Tindak Pidana Menurut Kepolisian di Kabupaten Lombok Tengah 2017-2021 | 174 |
| | Number of Reported Criminal Cases by Subdistrict Police Office in Lombok Tengah Regency 2017-2021 | 174 |
| 4.5.2 | Banyaknya Kecelakaan Lalu Lintas dan Kerugian Material Menurut Bulan di Kabupaten Lombok Tengah 2021 | 175 |
| | Number of Transportation Accidents by Month in Lombok Tengah Regency 2021..... | 175 |
| 5. | PERTANIAN, KEHUTANAN, PETERNAKAN, DAN PERIKANAN/ AGRICULTURE, FORESTRY, LIVESTOCK, AND FISHERY | 177 |
| | <i>Planted Area of Estate Crops Coconut (ha), 2020.....</i> | <i>187</i> |
| 5.1 | HORTIKULTURA | 188 |
| | HORTICULTURE..... | 188 |
| 5.1.1 | Luas Panen Tanaman Sayuran Menurut Kecamatan dan Jenis Tanaman di Kabupaten Lombok Tengah (ha), 2020 dan 2021 | 188 |
| | <i>Harvested Area of Vegetables by Subdistrict and Kind of Plant in Lombok Tengah Regency (ha), 2020 and 2021</i> | <i>188</i> |
| 5.1.2 | Produksi Tanaman Sayuran Menurut Kecamatan dan Jenis Tanaman di Kabupaten Lombok Tengah (kuintal), 2019 dan 2020 | 197 |
| | <i>Production of Vegetables by Subdistrict and Kind of Plant in Lombok Tengah Regency (quintal), 2019 dan 2020.....</i> | <i>197</i> |
| 5.1.3 | Luas Panen Tanaman Sayuran dan Buah–Buahan Semusim Menurut Jenis Tanaman (ha), 2019 dan 2020 | 206 |
| | <i>Harvested Area of Seasonal Vegetables and Fruits by Kind of Plant (ha), 2019</i> | |

| | | |
|--------|----------------------------------------------------------------------------------------------------------------------------------------------------------------------------------------------------------------------------|------------|
| | <i>and 2020</i> | 206 |
| 5.1.4 | Produksi Tanaman Sayuran dan Buah–Buahan Semusim Menurut Jenis Tanaman (kuintal), 2019–2020..... <i>Production of Seasonal Vegetables and Fruits by Kind of Plant (quintal), 2019–2020</i> | 208 208 |
| 5.1.5 | Luas Panen Tanaman Biofarmaka Menurut Kecamatan dan Jenis Tanaman (m ²), 2019 dan 2020..... <i>Harvested Area of Medicinal Plants by Subdistrict and Kind of Plant (m²), 2019 and 2020</i> | 210 210 |
| 5.1.6 | Produksi Tanaman Biofarmaka Menurut Kecamatan dan Jenis Tanaman (kg), 2019 dan 2020..... <i>Production of Medicinal Plants by Subdistrict and Kind of Plant (kg), 2019 and 2020</i> | 216 216 |
| 5.1.7 | Luas Panen Tanaman Biofarmaka Menurut Jenis Tanaman (m ²), 2019 dan 2020..... <i>Harvested Area of Medicinal Plants by Kind of Plant (m²), 2019 and 2020</i> | 222 222 |
| 5.1.8 | Produksi Tanaman Biofarmaka Menurut Jenis Tanaman (kg), 2019 dan 2020 | 223 |
| | <i>Production of Medicinal Plants by Kind of Plant (kg), 2019 and 2020</i> | 223 |
| 5.1.9 | Luas Panen Tanaman Hias Menurut Kecamatan dan Jenis Tanaman (m ²), 2019 dan 2020 | 224 |
| | <i>Harvested Area of Ornamental Plants by Subdistrict and Kind of Plant (m²), 2019 and 2020</i> | 224 |
| 5.1.10 | Produksi Tanaman Hias Menurut Kecamatan dan Jenis Tanaman (tangkai), 2019 and 2020..... <i>Production of Ornamental Plants by Subdistrict and Kind of Plant (stalks), 2019 and 2020</i> | 227 227 |
| 5.1.11 | Luas Panen Tanaman Hias Menurut Jenis Tanaman (m ²), 2019 dan 2020..... <i>Harvested Area of Ornamental Plants by Kind of Plant (m²), 2019 and 2020</i> | 230 230 |
| 5.1.12 | Produksi Tanaman Hias Menurut Jenis Tanaman (tangkai), 2019 dan 2020 | 231 |
| | <i>Production of Ornamental Plants by Kind of Plant (stalks), 2019 and</i> | |

| | | |
|------------|-------------------------------------------------------------------------------------------------------------------------|------------|
| | 2020..... | 231 |
| 5.1.13 | Produksi Buah-buahan Menurut Kecamatan dan Jenis Tanaman (Kwintal), 2019 and 2020 | 232 |
| | <i>Production of Fruits by Subdistrict and Kind of Plant (quintal), 2019 and 2020.....</i> | 232 |
| 5.1.14 | Produksi Buah–Buahan dan Sayuran Tahunan Menurut Jenis Tanaman (kuintal), 2019 dan 2020..... | 241 |
| | <i>Production of Annual Fruits and Vegetables by Kind of Plant (quintal), 2019 and 2020.....</i> | 241 |
| 5.2 | PERKEBUNAN..... | 243 |
| | ESTATE CROPS | 243 |
| 5.2.1 | Luas Areal Tanaman Perkebunan Menurut Kecamatan dan Jenis Tanaman di Kabupaten Lombok Tengah (ha), 2019 dan 2020 | 243 |
| | <i>Planted Area of Estate Crops by Subdistrict and Type of Crops in Lombok Tengah Regency (ha), 2019 and 2020</i> | 243 |
| 5.2.2 | Produksi Perkebunan Menurut Kecamatan dan Jenis Tanaman (ton), 2020 dan 2021 | 247 |
| | <i>Production of Estate by Subdistrict and Type of Crops (ton), 2019 and 2020.....</i> | 247 |
| 5.2.3 | Luas Areal Tanaman Perkebunan Menurut Jenis Tanaman di Kabupaten Lombok Tengah, 2021 | 251 |
| | <i>Area of Smallholder by Crops in Lombok Tengah Regency, 2021</i> | 251 |
| 5.2.4 | Rata-rata Produksi Tanaman Perkebunan di Kabupaten Lombok Tengah, 2021 | 252 |
| | <i>Averages of Productions Smallholder by Crops in Lombok Tengah Regency, 2021</i> | 252 |
| 5.2.5 | Jumlah Petani Perkebunan Menurut Jenis Tanaman Perkebunan di Kabupaten Lombok Tengah 2020-2021 | 253 |
| | <i>Number of Farmers by Crops in Lombok Tengah Regency 2020-2021.....</i> | 253 |
| 5.3 | PETERNAKAN..... | 254 |
| | LIVESTOCK..... | 254 |
| 5.3.1 | Populasi Ternak Menurut Kecamatan dan Jenis Ternak di Kabupaten Lombok Tengah 2021 | 254 |

| | | |
|------------|-------------------------------------------------------------------------------------------------------------------------------|------------|
| | <i>Livestock Population by Subdistrict and Kind of Livestock in Lombok Tengah Regency 2021</i> | 254 |
| | 254 | |
| 5.3.2 | Populasi Unggas Menurut Kecamatan dan Jenis Ternak di Kabupaten Lombok Tengah 2021 | 255 |
| | <i>Livestock Population by Subdistrict and Kind of Livestock in Lombok Tengah Regency 2021</i> | 255 |
| 5.3.3 | Jumlah Ternak yang Dipotong Menurut Kecamatan dan Jenis Ternak di Kabupaten Lombok Tengah 2021 | 256 |
| | <i>Livestock Slaughtered by Subdistrict and Kind of Livestock in Lombok Tengah Regency 2021</i> | 256 |
| | 256 | |
| 5.4 | PERIKANAN | 257 |
| | <i>FISHERY</i> | 257 |
| 5.4.1 | Jumlah Rumah Tangga Perikanan Tangkap Menurut Kecamatan dan Subsektor di Kabupaten Lombok Tengah 2018 - 2020 | |
| | <i>Number of Fish Capture Household by Subdistrict and Subsector in Lombok Tengah Regency 2018-2020</i> | 257 |
| 5.4.2 | Produksi Perikanan Tangkap Menurut Kecamatan dan Subsektor di Kabupaten Lombok Tengah 2018 - 2020 | 258 |
| | Production of Fish Capture Household by Subdistrict and Subsector in Lombok Tengah Regency 2018- 2020 | 258 |
| 5.4.3 | Jumlah Rumah Tangga Perikanan Budidaya Menurut Kecamatan dan Jenis Budidaya di Kabupaten Lombok Tengah 2020 | |
| | <i>Number of Aquaculture Households by Subdistrict and Type of Aquaculture in Lombok Tengah Regency 2020</i> | 259 |
| 5.4.4 | Produksi Perikanan Budidaya Menurut Kecamatan dan Jenis Budidaya di Kabupaten Lombok Tengah 2020..... | |
| | <i>Production of Aquaculture Households by Subdistrict and Type of Aquaculture in Lombok Tengah Regency 2020</i> | 260 |
| 5.4.5 | Jumlah Perahu/Kapal Menurut Kecamatan dan Jenis Kapal di Kabupaten Lombok Tengah 2020..... | 261 |
| | <i>Number of Fishing Boats by Subdistrict and Type of Boat in Lombok Tengah Regency 2020</i> | 261 |
| 5.5 | KETAHANAN PANGAN | 262 |
| | <i>FOOD SECURITY</i> | 262 |

| | | |
|-----------|----------------------------------------------------------------------------------------------------------------------------------------------------------|------------|
| 5.5.1 | Tabel Capaian Skor Pola Pangan Harapan (PPH) Kabupaten Lombok Tengah 2021 | 262 |
| | Table of Achievement of PPH Score in Central Lombok Regency in 2021 | 262 |
| 5.5.2 | Tabel Capaian Skor Pola Pangan Harapan (PPH) Kabupaten Lombok Tengah 2015 - 2021 | 263 |
| | Table of Achievement of PPH Score in Central Lombok Regency in 2015 - 2021 | 263 |
| 6. | INDUSTRI, PERTAMBANGAN, DAN ENERGI/INDUSTRY, MINING, AND ENERGY | 265 |
| | <i>Number of Customers PDAM by Subdistrict in Lombok Tengah Regency, 2020</i> | <i>271</i> |
| 6.1 | Jumlah Pelanggan dan Air yang Disalurkan Menurut Kecamatan di Kabupaten Lombok Tengah, 2021 | 274 |
| | <i>Number of Customers and Distributed Water by Subdistrict in Lombok Tengah Regency, 2021</i> | <i>274</i> |
| 6.2 | Banyaknya Perusahaan Industri Agro Menurut Unit Usaha Tenaga Kerja dan Investasi Per Kecamatan di Kabupaten Lombok Tengah 2021 .. | 275 |
| 6.2 | Nilai Produksi dan Bahan Baku Industri Agro Menurut Kecamatan di Kabupaten Lombok Tengah 2021 | 276 |
| 6.4 | Banyaknya Perusahaan Industri Sandang Menurut Unit Usaha Tenaga Kerja dan Investasi Per Kecamatan di Kabupaten Lombok Tengah 2021 | 277 |
| 6.5 | Nilai Produksi dan Bahan Baku Industri Sandang Menurut Kecamatan di Kabupaten Lombok Tengah 2021 | 278 |
| 6.6 | Banyaknya Perusahaan Industri Kimia dan Bahan Bangunan Menurut Unit Usaha Tenaga Kerja dan Investasi Per Kecamatan di Kabupaten Lombok Tengah 2021 | 279 |
| 6.7 | Nilai Produksi dan Bahan Baku Industri Kimia dan Bahan Bangunan Menurut Kecamatan di Kabupaten Lombok Tengah 2021 | 280 |
| 6.8 | Banyaknya Perusahaan Industri Kerajinan Menurut Unit Usaha Tenaga Kerja dan Investasi Per Kecamatan di Kabupaten Lombok Tengah 2021 | 281 |
| 6.9 | Nilai Produksi dan Bahan Baku Industri Kerajinan Menurut Kecamatan di Kabupaten Lombok Tengah 2021 | 282 |
| 6.10 | Banyaknya Perusahaan Industri Logam Mesin Elektronika dan Aneka | |

| | | |
|------------|----------------------------------------------------------------------------------------------------------------------------|------------|
| | Menurut Unit Usaha Tenaga Kerja dan Investasi Per Kecamatan di Kabupaten Lombok Tengah 2021 | 283 |
| 6.11 | Nilai Produksi dan Bahan Baku Industri Logam Mesin Elektronika dan Aneka Menurut Kecamatan di Kabupaten Lombok Tengah 2021 | 284 |
| 8. | TRANSPORTASI DAN KOMUNIKASI/TRANSPORTATION AND COMMUNICATION | 285 |
| | <i>Length of Roads by Type of Road Surface in Lombok Tengah Regency (km), 2020</i> | <i>291</i> |
| | <i>Length of Roads by Condition of Roads in Lombok Tengah Regency (km), 2019</i> | <i>293</i> |
| 8.1 | TRANSPORTASI..... | 294 |
| | TRANSPORTATION | 294 |
| 8.1.1 | Panjang Jalan Menurut Tingkat Kewenangan Pemerintahan di Kabupaten Lombok Tengah (km), 2018–2021 | 294 |
| | <i>Length of Roads by Level of Government Authority in Lombok Tengah Regency (km), 2018–2021</i> | <i>294</i> |
| 8.1.2 | Panjang Jalan Menurut Jenis Permukaan Jalan di Kabupaten Lombok Tengah (km), 2018–2021 | |
| | <i>Length of Roads by Type of Road Surface in Lombok Tengah Regency (km), 2018–2021</i> | 295 |
| 8.1.3 | Panjang Jalan Menurut Kondisi Jalan di Kabupaten Lombok Tengah (km), 2018–2021 | |
| | <i>Length of Roads by Condition of Roads in Lombok Tengah Regency (km), 2018–2021</i> | 296 |
| 8.1.4 | Lalu Lintas Pesawat Domestik di Bandara Internasional Lombok Menurut Bulan, 2019–2021 | 297 |
| | <i>Domestic Airplane Traffic at Lombok International Airport by Month, 2019–2021</i> | <i>297</i> |
| 8.1.5 | Lalu Lintas Penumpang Domestik di Bandara Internasional Lombok Menurut Bulan, 2019–2021 | 298 |
| | <i>Domestic Passenger Traffic at Lombok International Airport by Month, 2019–2021</i> | 298 |
| 8.1.6 | Lalu Lintas Bagasi Domestik di Bandara Internasional Lombok Menurut Bulan, 2019–2021 | 299 |
| | <i>Domestic Baggage Traffic at Lombok International Airport by Month, 2019–2021</i> | 299 |

| | | |
|--------|-----------------------------------------------------------------------------------------------------------------------|------------|
| 8.1.7 | Lalu Lintas Kargo Domestik di Bandara Internasional Lombok Menurut Bulan, 2019–2021 | 300 |
| | <i>Domestic Cargo Traffic at Lombok International Airport by Month, 2019–2021</i> | 300 |
| 8.1.8 | Lalu Lintas Pesawat Internasional di Bandara Internasional Lombok Menurut Bulan, 2019–2021 | 301 |
| | <i>International Airplane Traffic at Lombok International Airport by Month, 2019–2021</i> | 301 |
| 8.1.9 | Lalu Lintas Penumpang Internasional di Bandara Internasional Lombok Menurut Bulan, 2019–2021 | 302 |
| | <i>International Passangers Traffic at Lombok International Airport by Month, 2019–2021</i> | 302 |
| 8.1.10 | Lalu Lintas Bagasi Internasional di Bandara Internasional Lombok Menurut Bulan, 2019–2021 | 303 |
| | <i>International Baggage Traffic at Lombok International Airport by Month, 2019–2021</i> | 303 |
| 8.1.11 | Lalu Lintas Kargo Internasional di Bandara Internasional Lombok Menurut Bulan, 2019–2021 | 304 |
| | <i>International Cargo Traffic at Lombok International Airport by Month, 2019–2021</i> | 304 |
| 8.1.12 | Lalu Lintas Pesawat Domestik dan Internasional di Bandara Internasional Lombok Menurut Bulan, 2019–2021 | 305 |
| | <i>Domestic And International Airplane Traffic at Lombok International Airport by Month, 2019–2021</i> | 305 |
| | 305 | |
| 8.1.13 | Lalu Lintas Penumpang Domestik dan Internasional di Bandara Internasional Lombok Menurut Bulan, 2019–2021 | 306 |
| | <i>Domestic And International Passangers Traffic at Lombok International Airport by Month, 2019–2021</i> | 306 |
| | 306 | |
| 8.1.14 | Lalu Lintas Bagasi Domestik dan Internasional di Bandara Internasional Lombok Menurut Bulan, 2019–2021 | 307 |
| | <i>Domestic And International Baggage Traffic at Lombok International Airport by Month, 2019–2021</i> | 307 |
| | 307 | |
| 8.1.15 | Lalu Lintas Kargo Domestik dan Internasional di Bandara Internasional | |

| | | |
|------------|-----------------------------------------------------------------------------------------------------------|------------|
| | Lombok Menurut Bulan, 2019–2021 | 308 |
| | <i>Domestic And International Cargo Traffic at Lombok International Airport by Month, 2019–2021</i> | 308 |
| | 308 | |
| 8.2 | KOMUNIKASI..... | 309 |
| | COMMUNICATION..... | 309 |
| 8.2.1 | Jumlah Kantor Pos Pembantu Menurut Kecamatan di Kabupaten Lombok Tengah , 2018–2021..... | 309 |
| | <i>Number of Post Offices Subsidiaries by Subdistrict in in Lombok Tengah Regency, 2018–2021.....</i> | 309 |
| .2.2 | Jumlah Menara Telekomunikasi Swasta Menurut Kecamatan di Kabupaten Lombok Tengah, 2019 - 2021..... | |
| | Number of private telecommunications towers by district in Lombok Tengah Regency, 2019 –2021..... | 310 |
| 9. | PERBANKAN, KOPERASI, DAN HARGA-HARGA/BANKING, COOPERATIVE, AND PRICES | 311 |
| | <i>Number of Active Cooperative by Subdistrict in Lombok Tengah Regency, 2019.....</i> | 317 |
| | <i>Number of Cooperative by Kind of Cooperative in Lombok Tengah Regency, 2019.....</i> | 319 |
| 9.1 | Jumlah Koperasi Aktif Menurut Kecamatan di Kabupaten Lombok Tengah, 2020–2021 | 321 |
| | <i>Number of Active Cooperative by Subdistrict in Lombok Tengah Regency, 2020–2021</i> | 321 |
| 9.2 | Jumlah Koperasi Menurut Jenis Koperasi dan Kecamatan di Kabupaten Lombok Tengah, 2021 | 322 |
| | <i>Number of Cooperative by Kind of Cooperative and Subdistrict in Lombok Tengah Regency, 2021</i> | 322 |
| 9.3 | Jumlah Kantor Bank Menurut Kelompok Bank di Kabupaten Lombok Tengah, 2016–20201..... | |
| | Number of Bank Offices by Group of Banks in Lombok Tengah Regency, 2016–2021 | 323 |
| 9.4 | Posisi Pinjaman Rupiah Menurut Lapangan Usaha di Kabupaten Lombok Tengah, 2021..... | |
| | Position of Rupiah Loan by Business Field in Lombok Tengah Regency , | |

| | | |
|-------------|-----------------------------------------------------------------------------------------------------------------------------------|------------|
| | 2021..... | 324 |
| 9.5 | Posisi Pinjaman Rupiah Menurut Jenis Penggunaan di Kabupaten Lombok Tengah, 2021 | |
| | Position of Rupiah Loan by Usage , 2021 | 326 |
| 9.6 | Posisi Pinjaman Rupiah Menurut Skala Bisnis di Kabupaten Lombok Tengah, 2020..... | |
| | Rupiah Loan Position by Business Scale in Lombok Tengah Regency, 2020..... | 327 |
| 10. | PENGELUARAN PENDUDUK/POPULATION EXPENDITURE . | 329 |
| | <i>Percentage of Monthly Expenditure per Capita by Commodity Group in Lombok Tengah Regency, 2020</i> | <i>335</i> |
| 10.1 | Rata-rata Pengeluaran per Kapita Sebulan Menurut Kelompok Komoditas (ribu rupiah) di Kabupaten Lombok Tengah, 2020 dan 2021 | 338 |
| | <i>Monthly Average Expenditure per Capita by Commodity Group (thousand rupiahs) in Lombok Tengah Regency, 2020 and 2021.....</i> | <i>338</i> |
| 10.2 | Persentase Pengeluaran per Kapita Sebulan Menurut Kelompok Komoditas di Kabupaten Lombok Tengah, 2019 dan 2020 | 339 |
| | <i>Percentage of Monthly Expenditure per Capita by Commodity Group in Lombok Tengah Regency, 2019 and 2020.....</i> | <i>339</i> |
| 10.3 | Persentase Penduduk Menurut Golongan Pengeluaran Per Kapita Sebulan di Kabupaten Lombok Tengah, 2019 dan 2020..... | |
| | Percentage of Population by Per Capita Spending Group a Month in Lombok Tengah Regency, 2019and 2020 | 340 |
| 8. | SISTEM NERACA REGIONAL/SYSTEM OF REGIONAL ACCOUNTS .. | 341 |
| 12.1 | Laju Pertumbuhan Produk Domestik Regional Bruto Atas Dasar Harga Berlaku Menurut Lapangan Usaha, 2017-2021..... | 353 |
| | <i>Growth Rate of Gross Regional Domestic Product at 2010 Constant Market Prices by Industry (percent), 2017–2021</i> | <i>353</i> |
| 12.1 | PDRB MENURUT LAPANGAN USAHA | 354 |
| | GRDP BY INDUSTRY..... | 354 |
| 12.1.1 | Produk Domestik Regional Bruto Atas Dasar Harga Berlaku Menurut Lapangan Usaha (miliar rupiah), 2016–2020 | 354 |
| | <i>Gross Regional Domestic Product at Current Market Prices by Industry (billion rupiahs), 2016–2020.....</i> | <i>354</i> |

| | | |
|-------------|---------------------------------------------------------------------------------------------------------------------------------------------------------|------------|
| 12.1.2 | Produk Domestik Regional Bruto Atas Dasar Harga Konstan 2010 Menurut Lapangan Usaha (miliar rupiah), 2016–2020..... | 359 |
| | <i>Gross Regional Domestic Product at 2010 Constant Market Prices by Industry (billion rupiahs), 2016–2020.....</i> | <i>359</i> |
| 12.1.3 | Distribusi Persentase Produk Domestik Regional Bruto Atas Dasar Harga Berlaku Menurut Lapangan Usaha, 2016–2020..... | 364 |
| | <i>Percentage Distribution of Gross Regional Domestic Product at Current Market Prices by Industry, 2016–2020.....</i> | <i>364</i> |
| 12.1.4 | Laju Pertumbuhan Produk Domestik Regional Bruto Atas Dasar Harga Konstan 2010 Menurut Lapangan Usaha (persen), 2016–2020..... | 369 |
| | <i>Growth Rate of Gross Regional Domestic Product at 2010 Constant Market Prices by Industry (percent), 2016–2020.....</i> | <i>369</i> |
| 12.2 | PDRB MENURUT PENGELUARAN..... | 374 |
| | GRDP BY EXPANDITURE..... | 374 |
| 12.2.1 | Produk Domestik Regional Bruto Atas Dasar Harga Berlaku Menurut Pengeluaran di Kabupaten Lombok Tengah (Miliar rupiah), 2017-2021 | 374 |
| | <i>Gross Regional Domestic Product at Current Market Prices by Expenditure in Lombok Tengah Regency (Billions rupiahs), 2017-2021</i> | <i>374</i> |
| 12.2.2 | Produk Domestik Regional Bruto Atas Dasar Harga Konstan 2010 Menurut Pengeluaran di Kabupaten Lombok Tengah (Miliar rupiah), 2015–2019..... | 379 |
| | <i>Gross Regional Domestic Product at 2010 Constant Market Prices by Expenditure in Lombok Tengah Regency (Billions rupiahs), 2015–2019</i> | <i>379</i> |
| 12.2.3 | Distribusi Persentase Produk Domestik Regional Bruto Atas Dasar Harga Berlaku Menurut Pengeluaran di Kabupaten Lombok Tengah, 2017-2021 | 384 |
| | <i>Percentage Distribution of Gross Regional Domestic Product at Current Market Prices by Expenditure in Lombok Tengah Regency, 2017-2021</i> | <i>384</i> |
| 12.2.4 | Laju Pertumbuhan Produk Domestik Regional Bruto Atas Dasar Harga Konstan 2010 Menurut Pengeluaran di Kabupaten Lombok Tengah (persen), 2017-2021 | 389 |
| | <i>Growth Rate of Gross Regional Domestic Product at 2010 Constant Market Prices by Expenditure in Lombok Tengah Regency (percent), 2017–2021</i> | <i>389</i> |

PENJELASAN UMUM/EXPLANATORY NOTES

Tanda-tanda, satuan-satuan, dan lain-lainnya yang digunakan dalam publikasi ini adalah sebagai berikut:

Symbols, measurement units, and acronyms which are used in this publication, are as follows:

1. TANDA-TANDA/SYMBOLS

| | |
|-------------------------------------------------------------------|-------|
| Data tidak tersedia/Data not available | : ... |
| Tidak ada atau nol /Null or zero | : - |
| Data dapat diabaikan/Data negligible | : 0 |
| Tanda decimal/Decimal point | : , |
| Data tidak dapat ditampilkan/Not applicable | : NA |
| Angka estimasi/Estimated figures | : e |
| Angka diperbaiki/Revised figures | : r |
| Angka sementara/Preliminary figures | : x |
| Angka sangat sementara/Very preliminary figures | : xx |
| Angka sangat sangat sementara/Very very preliminary figures | : xxx |

2. SATUAN/UNITS

| | |
|----------------------------------------------|-------------------------------------------------|
| barel/barrel | : 158,99 liter/litres = 1/6,2898 m ³ |
| hektar (ha)/hectare (ha) | : 10 000 m ² |
| kilometer (km)/kilometres (km) | : 1 000 meter/meters (m) |
| knot/knot | : 1,8523 km/jam (km/hour) |
| kuintal/quintal | : 100 kg |
| KWh | : 1 000 Watt hour |
| MWh | : 1 000 KWh |
| liter (untuk beras)/litre (for rice) | : 0,80 kg |
| MMSCF | : 1/35,3 m ³ |
| metrik ton (m.ton)/metric ton (m. ton) | : 0,98421 long ton = 1 000 kg |
| ons/ounce | : 28,31 gram/grams |
| ton | : 1 000 kg |

Satuan lain: buah, dus, butir, helai/lembar, kaleng, batang, pulsa, ton kilometer (ton-km), jam, menit, persen (%).

Other units: unit, pack, pieces, sheet, tin, pulse, ton-kilometres(ton-km), hour, minute, percent (%).

Perbedaan angka di belakang koma disebabkan oleh pembulatan angka.

The difference in decimal numbers is caused by rounding.

<https://lomboktengahkab.bps.go.id>

DAFTAR SINGKATAN/ LIST OF ABBREVIATIONS

| | |
|-----------|----------------------------------------------------------------------------|
| SI | : Stasiun Iklim |
| SIMPK | : Stasiun Meteorologi Pertanian Khusus |
| t.t | : Tempat tidur |
| BCG | : Bacillus Calmette Guerin |
| DPT | : Difteri, Pertusis, Tetanus |
| TT | : Tetanus Toxoid |
| IOT | : Industri Obat Tradisional/ <i>Traditional Medicine Industry</i> |
| IKOT | : Industri Kecil Obat Tradisional/ <i>Traditional Medicine Small</i> |
| Alkes | : Alat kesehatan/ <i>Health Kits</i> |
| PKRT | : Perbekalan Kesehatan Rumah tangga/ <i>Household Health Logistics</i> |
| Kompl | : Komplemen/ <i>Complement</i> |
| IRTP | : Industri Pangan Produksi Rumah Tangga/ <i>Foods Home Industry</i> |
| PBF | : Pedagang Besar Farmasi/ <i>Pharmacy Whole-seller</i> |
| GFK | : Gudang Farmasi Kab/Kota/Regency/ <i>Municipality Pharmacy Warehouse</i> |
| RB | : Rumah Bersalin/ <i>Delivery House</i> |
| Pustu | : Puskesmas pembantu/ <i>Auxiliary Public Health Center</i> |
| BP | : Balai Pengobatan/ <i>Polyclinic</i> |
| TPS | : Tempat Pembuangan Sementara / <i>landfill</i> |
| Jamkesmas | : Jaminan kesehatan masyarakat miskin/ <i>Poor public health insurance</i> |
| PJKMU | : Program Jaminan Kesehatan Masyarakat Umum |
| SIUP | : Surat Ijin Usaha Perdagangan/ <i>Trading Permission Letter</i> |
| TDP | : Tanda Daftar Perusahaan/ <i>Company Registration Identity</i> |
| API | : Angka Pengenal Importir/ <i>Importer's Identity Number</i> |

Statistik Kunci, 2017–2019 Key Statistics, 2017–2019

| Rincian/Description | Satuan/Unit | 2017 | 2018 | 2019 |
|-------------------------------------------------------------------------------------------------------------------------------------------|------------------------------------|-----------------------|------------------------|------------------------|
| (1) | (2) | (5) | (6) | (7) |
| SOSIAL/SOCIAL | | | | |
| Penduduk ¹ /Population ¹ | juta/million | 261,9 | 265,0 | 265,0 |
| Laju Pertumbuhan Penduduk ¹ /Population Growth ¹ | % | 1,23 ¹ | 1,19 | 1,19 |
| Angka Kelahiran Total-AKT ¹ /Total Fertility Rate-TFR ¹ | anak/child | 2,33 | 2,30 | 2,30 |
| Angka Kematian Bayi-AKB (per 1000 kelahiran hidup) ¹ Infant Mortality Rate-IMR (per 1000 life births) ¹ | bayi infant | 25,1 | 24,6 | 24,6 |
| Angka Harapan Hidup ¹ -e _y /Life Expectancy Rate ¹ | tahun/years | 71,1 | 71,2 | 71,2 |
| Angka Melek Huruf Usia 15+/ <i>Literacy Rate Aged 15+</i> | % | 95,5 | 95,7 | 95,7 |
| Tingkat Partisipasi Angkatan Kerja -TPAK ² <i>Labour Force Participation Rate-LFPR²</i> | % | 66,7 ³ | 67,3 ³ | 67,3 ³ |
| Tingkat Pengangguran Terbuka-TPT ² <i>Unemployment Rate-UR²</i> | % | 5,5 ⁴ | 5,3 ⁴ | 5,3 ⁴ |
| Penduduk Miskin ⁵ /Poor People ⁴ | juta/million | 27,8 | 25,9 | 25,9 |
| Persentase Penduduk Miskin ⁴ <i>Percentage of Poor People⁴</i> | % | 10,6 | 9,8 | 9,8 |
| Indeks Pembangunan Manusia-IPM ⁵ <i>Human Development Index⁵</i> | – | 70,8 | 71,4 | 71,4 |
| EKONOMI/ECONOMIC | | | | |
| Produk Domestik Bruto (PDB) Harga Berlaku ⁶ <i>Gross Domestic Bruto (GDP) at Current Price⁶</i> | triliun rupiah trillion rupiahs | 13 587,2 ^x | 14 837,4 ^{xx} | 14 837,4 ^{xx} |
| Laju Pertumbuhan Ekonomi ⁸ /Economic Growth ⁷ | % | 5,1 ^x | 5,2 ^{xx} | 5,2 ^{xx} |
| PDB Per Kapita Harga Berlaku ^{6,8} <i>Per Capita of GDP at Current Price^{6,8}</i> | juta rupiah million rupiahs | 51,9 ^x | 56,0 ^{xx} | 56,0 ^{xx} |
| Inflasi/Inflation (y-o-y) | % | 3,69 ⁹ | 3,1 ⁹ | 3,19 ⁹ |
| Ekspor/Export | miliar/billion US\$ | 168,8 | 180,0 | 180,0 |
| Impor/Import | miliar/billion US\$ | 157,0 | 188,7 | 188,7 |
| Wisatawan Asing/Foreign Tourists | juta/million | 14,0 | 15,8 | 15,8 |
| Uang Beredar Luas (M ₂) <i>Broad Money</i> | triliun rupiah trillion rupiahs | 5 419,2 | 5 760,0 | 5 760,0 |
| Posisi Cadangan Devisa/Reserve Asset Position | miliar/billion US\$ | 130,2 | 120,7 | 120,7 |
| Realisasi Penanaman Modal Dalam Negeri-PMDN <i>Realization of Domestic Investment</i> | triliun rupiah trillion rupiahs | 262,4 | 328,6 | 328,6 |
| Realisasi Penanaman Modal Asing-PMA <i>Realization of Foreign Investment</i> | miliar/billion US\$ | 32,2 | 29,3 | 29,3 |
| Suku Bunga Sertifikat Bank Indonesia (1 bulan) ¹⁰ <i>Interest Rate of Bank Indonesia Certificate (1 month)¹⁰</i> | % | ... | ... | ... |
| Kurs Tengah US\$/Middle Rates of US\$ | rupiah/rupiahs | 13 548 | 14 481 | 14 481 |
| Indeks Harga Saham Gabungan (IHSG) <i>Composite Stocks Price Index (CSP)</i> | – | 6 355,7 | 6 194,5 | 6 194,5 |

- Catatan/Notes: ¹ Data 2006–2009: berdasarkan hasil SUPAS 2005; mulai 2010: Hasil proyeksi penduduk Indonesia 2010–2035 (pertengahan tahun/Juni)/*Data in 2006–2009: based on SUPAS 2005; since 2010: The result of Indonesia population projection 2010–2035 (mid year/June)*
- ² Kondisi Agustus/*Condition at August*
- ³ Menggunakan penimbang hasil proyeksi penduduk tahun 2010–2035/*Weighted by the 2010–2035 population projection*
- ⁴ Kondisi Maret/*Condition at March*
- ⁵ Sejak tahun 2010, IPM dihitung dengan metode baru. Komponen IPM metode baru adalah angka harapan hidup saat lahir, harapan lama sekolah, rata-rata lama sekolah, dan pengeluaran per kapita/*Since 2010, HDI was calculated using new method. New HDI component are life expectancy at birth, expected years of schooling, means years of schooling, and expenditure per capita*
- ⁶ Mulai tahun 2010 mengadopsi *System of National Account 2008 (SNA 2008)*/*Since 2010 is in line with System of National Account 2008 (SNA 2008)*
- ⁷ Sebelum 2011 menggunakan tahun dasar 2000 (2000=100), mulai 2011 menggunakan tahun dasar 2010 (2010=100)/*Before 2011 using 2000 base year (2000=100), since 2011 using 2010 base year (2010=100)*
- ⁸ Mulai 2010 proyeksi penduduk berdasarkan hasil SP2010/*Since 2010 population projection based on SP2010*
- ⁹ IHK 82 kota (2012 = 100)/*CPI 82 cities (2012 = 100)*
- ¹⁰ Mulai 2010: menggunakan SBI 9 bulan/*Since 2010: using SBI 9 month*

GEOGRAFI DAN IKLIM

GEOGRAPHY AND CLIMATE



Rata-Rata Suhu
26,4°C



Penyinaran matahari
72%



Curah Hujan
170 mm⁵
11 hari hujan



Tekanan udara
1010,8 mb
Kecepatan angin
16 knot

Kabupaten Lombok Tengah



Luas Wilayah
1208,39 Km²

- 12 Kecamatan
- 139 Desa/Kelurahan

PENJELASAN TEKNIS

1. Secara definitif Propinsi Nusa Tenggara Barat pada Tahun 2019 memiliki sepuluh kabupaten/kota. Kabupaten Lombok Tengah sebagai salah satu bagian dari Propinsi Nusa Tenggara Barat memiliki posisi koordinat bumi antara 116 05' sampai 116 24' Bujur Timur dan 8 24' sampai 8 57' Lintang Selatan dengan luas wilayah mencapai 1.208,39 km² (120.839 ha).
2. Dari segi letak geografis, Kabupaten Lombok Tengah diapit oleh dua kabupaten lain yakni Kabupaten Lombok Barat di sebelah barat dan utara serta Kabupaten Lombok Timur di sebelah timur dan utara, sedangkan di bagian selatan berbatasan dengan Samudra Indonesia.
3. Pada tahun 2010 yaitu sekitar bulan september dan oktober, Kabupaten Lombok Tengah mengalami pemekaran wilayah desa sebanyak 15 desa, sehingga jumlah desa yang ada di kabupaten Lombok Tengah berjumlah 139 desa. Sedangkan jumlah kecamatan tetap berjumlah 12 kecamatan.

TECHNICAL NOTES

1. *Nusa Tenggara Barat Province definitively has ten regencies / municipality in 2019. Lombok Tengah Regency as one part of the Province of West Nusa Tenggara has coordinates position between 116 05' until 116 24' East Longitude and 8 24' until 8 57' South latitude with total area 1,208.39 km² (120 839 Ha).*
2. *Based on geographical location, Lombok Tengah Regency bordered by two other districts, Lombok Barat Regency in the west and north as well as Lombok Timur Regency in the east and north, while in the south bordered by the Indonesian Ocean.*
3. *In 2010 which is around the month of September and October, Lombok Tengah Regency experiencing village expansion as many as 15 villages, bringing the total number of villages in Lombok Tengah Regency amounted to 139 villages. While number of sub-districts still amounted to 12 sub-districts.*

ULASAN**Geografi**

Jumlah desa yang ada di kabupaten Lombok Tengah berjumlah 139 desa. Sedangkan jumlah kecamatan tetap berjumlah 12 kecamatan dengan luas wilayah berkisar antara 50 hingga 234 km². Kecamatan Pujut merupakan salah satu kecamatan terluas dengan wilayah mencapai 19,33 persen dari luas wilayah kabupaten, diikuti Kecamatan Batukliang Utara, Praya Barat dan Praya Barat Daya dengan persentase masing-masing 15,06, 12,64 dan 10,34 persen. Sementara itu kecamatan-kecamatan lainnya memiliki persentase luas wilayah dibawah tujuh persen.

Melihat posisi geografis Lombok Tengah, maka jarak antara ibu kota kabupaten dengan ibu kota kecamatan memiliki radius yang relatif dekat yang berkisar antara 0 hingga 20 km. Namun antara ibu kota kecamatan yang satu dengan ibu kota kecamatan lain yang terjauh mencapai jarak 41 km yakni antara ibu kota Kecamatan Pringgarata dengan ibu kota Kecamatan Janapria.

Dilihat dari tofografi, bagian utara wilayah Kabupaten Lombok Tengah merupakan daerah dataran tinggi dan merupakan areal kaki Gunung Rinjani yang meliputi Kecamatan Batukliang, Batukliang Utara, Kopang, dan

DESCRIPTION**Geography**

Total number of villages in Lombok Tengah Regency amounted to 139 villages. While number of sub-districts still amounted to 12 sub-districts with an area ranging from 50 to 234 km², Pujut sub-district is one of the largest sub-districts in the region reached 19.33 percent of the region area, followed by Batukliang Utara, Praya Barat, and Praya Barat Daya sub-district with area percentage of each is 15.06, 12.64 and 10.34 percent, meanwhile other sub-districts have a percentage of an area below seven percent.

If looking at geographical position of Lombok Tengah Regency, it appears that the distance between regency capital with sub-district capitals is relatively close that ranges from 0 to 20 km. But the farthest distance between sub-district capitals with each other sub-district capitals reaches 41 km which is Pringgarata sub-district capital and Janapria sub-district capital have that farthest distance.

Based on the tofography, the northern part of Lombok Tengah Regency is a plateau area at foot of Mount Rinjani, which is includes Batukliang, Batukliang Utara, Kopang, and Pringgarata Sub-district. Rainfall in

Pringgarata. Curah hujan pada daerah ini relatif tinggi dan dapat menjadi pendukung bagi kegiatan di sektor pertanian. Selain itu di bagian utara terdapat aset wisata terutama pariwisata alam pegunungan dengan pemandangan yang indah dan udara yang sejuk.

Bagian tengah meliputi Kecamatan Praya, Praya Tengah, Praya Barat, Praya Barat Daya, Praya Timur, Janapria dan sebagian Kecamatan Jonggat merupakan wilayah dataran rendah yang memiliki potensi pertanian padi dan palawija, didukung oleh hamparan lahan sawah yang luas dengan sarana irigasi yang memadai.

Sedangkan bagian Selatan merupakan daerah yang berbukit-bukit dan sekaligus berbatasan dengan Samudra Indonesia. Bagian selatan ini meliputi wilayah Kecamatan Pujut, sebagian Kecamatan Praya Barat, Praya Barat Daya dan Praya Timur. Karena berbatasan dengan Samudra Indonesia, maka wilayah ini memendam potensi wisata pantai yang indah dengan gelombang yang cukup fantastik. Sebagai pendukung wisata, di wilayah bagian selatan telah dilengkapi berbagai fasilitas penunjang seperti hotel, restoran, termasuk sarana jalan yang memadai.

this area is relatively high and good to support activities in agricultural sector. Also in the northern part of the regency there are mountain area with beautiful scenery and cool air as tourism assets.

The middle part of regency area includes Praya, Praya Tengah, Praya Barat, Praya Barat Daya, Praya Timur, Janapria and most of Jonggat sub-district is lowland area with agricultural potential of paddy and other crops, supported by large paddy fields and adequate irrigation facilities.

While the southern part of regency is hilly area and also bordered by Indonesian Ocean. It includes Pujut, part of Praya Barat, Praya Barat Daya and Praya Timur sub-district. This area has great tourism potential with beautiful beaches facing the Indonesia Ocean that have quite fantastic waves. To support tourism, the area already has various facilities such as hotels, restaurants, and good highway.

Iklm

Kabupaten Lombok Tengah memiliki iklim tropis dengan musim kemarau yang kering. Musim hujan yang cukup tinggi di sepanjang tahun. Jumlah hari hujan per bulan di Kabupaten Lombok Tengah berkisar antara 2 hingga 25 hari dengan curah hujan berkisar antara 4 mm hingga 458 mm.

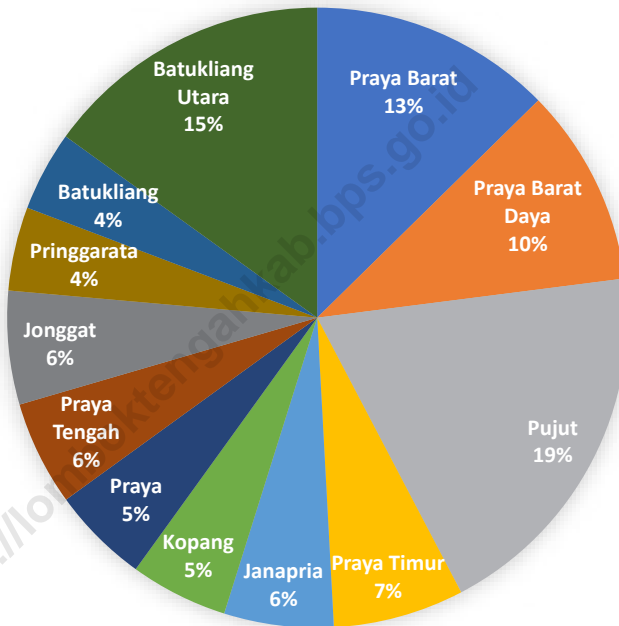
Dilihat menurut bulan yang memiliki hari hujan terbanyak yakni bulan Januari dan Februari, sebaliknya bulan Juli paling sedikit.

Climate

Lombok Tengah Regency has a tropical climate with a dry summer. The rainy season is quite high throughout the year. Number of rainy days per month in Lombok Tengah Regency ranges from 2 to 25 days with rainfall ranging from 4 mm to 458 mm.

According to the month that has the most rainy days is January and February, otherwise July has the fewest number of rainy days.

Gambar 1.1 Luas Daerah menurut Kecamatan (%), 2021
Figures 1.1 Area of Subdistrict (%), 2021

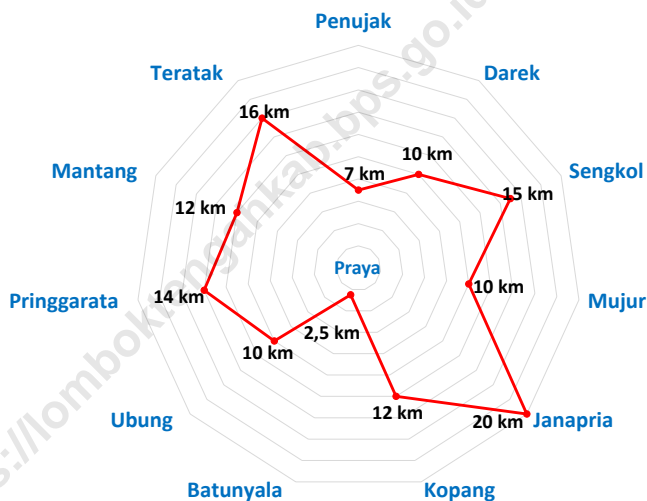


Sumber/Source : Kementerian Dalam Negeri/Ministry of Home Affairs

<https://lomboktengahkab.bps.go.id>

Gambar 1.2
Figures

Jarak Ibukota Kecamatan ke Ibukota Kabupaten, 2021
Distance to The Capital, 2021



Sumber/Source : Dinas Perhubungan, Komunikasi dan Informatika Kab. Lombok Tengah/ *Transportation, Communication and Information Service of Lombok Tengah Regency*

<https://lomboktengahkab.bps.go.id>

1.1 KEADAAN GEOGRAFI GEOGRAPHY CONDITION

Tabel 1.1.1 **Luas Daerah dan Jumlah Pulau Menurut Kecamatan, 2021**
Table 1.1.1 **Total Area and Number of Islands by Subdistrict, 2021**

| Kecamatan Subdistrict | Ibukota Kecamatan Capital of Subdistrict | Luas ¹ Total Area ¹ (km ² /sq.km) |
|--------------------------|---------------------------------------------|--------------------------------------------------------------------------|
| (1) | (2) | (3) |
| Praya Barat | Penujak | 152,75 |
| Praya Barat Daya | Darek | 124,97 |
| Pujut | Sengkol | 233,55 |
| Praya Timur | Mujur | 82,57 |
| Janapria | Janapria | 69,05 |
| Kopang | Kopang | 61,66 |
| Praya | Praya | 61,26 |
| Praya Tengah | Batunyala | 65,92 |
| Jonggat | Ubung | 71,55 |
| Pringgarata | Pringgarata | 52,78 |
| Batukliang | Mantang | 50,37 |
| Batukliang Utara | Teratak | 181,96 |
| Lombok Tengah | | 1 208,39 |

Lanjutan Tabel/*Continued Table 1.1.1*

| Kecamatan Subdistrict | Persentase (Percentage) | Jumlah Pulau Number Of Island |
|--------------------------|----------------------------|----------------------------------|
| (1) | (2) | (3) |
| Praya Barat | 12,64 | 11 |
| Praya Barat Daya | 10,34 | 0 |
| Pujut | 19,33 | 14 |
| Praya Timur | 6,83 | 0 |
| Janapria | 5,71 | 0 |
| Kopang | 5,10 | 0 |
| Praya | 5,07 | 0 |
| Praya Tengah | 5,46 | 0 |
| Jonggat | 5,92 | 0 |
| Pringgarata | 4,37 | 0 |
| Batukliang | 4,17 | 0 |
| Batukliang Utara | 15,06 | 0 |
| Lombok Tengah | 100,00 | 25 |

Catatan/Note:

Sumber/Source: Kementerian Dalam Negeri/Ministry of Home Affairs

Tabel
Table 1.1.2

Tinggi Wilayah di Atas Permukaan Laut (DPL) Menurut Kecamatan di Kabupaten Lombok Tengah, 2021
Height Above Mean Sea Level (AMSL) by Subdistrict in Lombok Tengah Regency, 2021

| Kecamatan Subdistrict | Ibukota Kecamatan Capital of Subdistrict | Tinggi/Height (meter) |
|--------------------------|---------------------------------------------|-----------------------|
| (1) | (2) | (6) |
| Praya Barat | Penujak | 100 |
| Praya Barat Daya | Darek | 100 |
| Pujut | Sengkol | 100 |
| Praya Timur | Mujur | 100 |
| Janapria | Janapria | 325 |
| Kopang | Kopang | 355 |
| Praya | Praya | 100 |
| Praya Tengah | Batunyala | 100 |
| Jonggat | Ubung | 100 |
| Pringgarata | Pringgarata | 340 |
| Batukliang | Mantang | 350 |
| Batukliang Utara | Teratak | 350 |

Sumber/Source: Badan Pusat Statistik Kabupaten Lombok Tengah/ *Statistics of Lombok Tengah Regency*

Tabel
Table 1.1.3

Luas Wilayah Menurut Jenis Tanah di Kabupaten Lombok Tengah, 2021
Condition of Soil by Type in Lombok Tengah Regency, 2021

| Jenis Tanah Soil Type | Luas (Ha) Area | Persentase Percentage |
|--------------------------------------------------------------------------|-------------------|--------------------------|
| (1) | (2) | (3) |
| 1. Aluvial | 2 414 | 2,00 |
| 2. Regosol Kelabu | 26 416 | 21,86 |
| 3. Regosol Coklat | 7 222 | 5,98 |
| 4. Brown Forest Soil | 9 150 | 7,57 |
| 5. Gromosol Kelabu Tua | 30 771 | 25,46 |
| 6. Komplek Gromosol Kelabu Tua, Mediteran Coklat Litosol | 6 494 | 5,37 |
| 7. Komplek Mediteran Coklat, Gromosol Kelabu, Regosol Coklat dan Litosol | 38 372 | 31,75 |
| Jumlah/Total | 120 839 | 100,00 |

Sumber/Source: Kementerian Agraria dan Tata Ruang Kabupaten Lombok Tengah / Ministry of Agrarian and Spatial Planning, Lombok Tengah Regency

Tabel
Table 1.1.4

**Luas Wilayah Menurut Kemiringan Tanah di Kabupaten
Lombok Tengah, 2021**
**Area According To The Slope by Subdistrict in Lombok
Tengah Regency, 2021**

| Kecamatan Subdistrict | Kelas Kemiringan/ <i>Spreading of Slope</i> | | | | Jumlah Total |
|--------------------------|---------------------------------------------|---------------|--------------|--------------|-----------------|
| | 0 - 2 | 2 - 15 | 15 - 40 | 40 + | |
| (1) | (2) | (3) | (4) | (5) | (6) |
| Praya Barat | 7 274 | 9 587 | 412 | - | 17 273 |
| Praya Barat Daya | 4 915 | 6 478 | 121 | - | 11 514 |
| Pujut | 9 733 | 13 622 | - | - | 23 355 |
| Praya Timur | 3 436 | 5 068 | - | - | 8 504 |
| Janapria | - | 6 457 | - | - | 6 457 |
| Kopang | - | 4 760 | 592 | - | 5 352 |
| Praya | 719 | 4 649 | - | - | 5 368 |
| Praya Tengah | 1 004 | 6 346 | - | - | 7 350 |
| Jonggat | 3 388 | 3 767 | - | - | 7 155 |
| Pringgarata | 673 | 4 575 | 30 | - | 5 278 |
| Batukliang | - | 2 623 | 1 379 | 1 605 | 5 607 |
| Batukliang Utara | - | 8 247 | 4 336 | 5 043 | 17 626 |
| Lombok Tengah | 31 142 | 76 179 | 6 870 | 6 648 | 120 839 |

Sumber/Source: Kementerian Agraria dan Tata Ruang Kabupaten Lombok Tengah / Ministry of Agrarian and Spatial Planning, Lombok Tengah Regency

Tabel
Table 1.1.5

Luas Wilayah Menurut Ketinggian di Kabupaten Lombok Tengah, 2021
Area According To The Height by Subdistrict in Lombok Tengah Regency, 2021

| Kecamatan Subdistrict | Ketinggian/Height | | | | Jumlah Total |
|--------------------------|-------------------|---------------|---------------|---------------|-----------------|
| | 0-100 | 100-500 | 500-1000 | 1000 + | |
| (1) | (2) | (3) | (4) | (5) | (6) |
| Praya Barat | 5 421 | 5 715 | 4 296 | 1 841 | 17 273 |
| Praya Barat Daya | 3 614 | 3 810 | 2 864 | 1 226 | 11 514 |
| Pujut | 9 643 | 6 325 | 5 305 | 2 082 | 23 355 |
| Praya Timur | 7 679 | 825 | - | - | 8 504 |
| Janapria | 5 064 | 1 100 | 293 | - | 6 457 |
| Kopang | 763 | 2 919 | 1 049 | 621 | 5 352 |
| Praya | 3 971 | 1 273 | 124 | - | 5 368 |
| Praya Tengah | 5 435 | 1 743 | 172 | - | 7 350 |
| Jonggat | 6 826 | 94 | 235 | - | 7 155 |
| Pringgarata | 2 118 | 1 460 | 1 700 | - | 5 278 |
| Batukliang | 215 | 2 480 | 1 717 | 1 195 | 5 607 |
| Batukliang Utara | 673 | 7 797 | 5 399 | 3 757 | 17 626 |
| Lombok Tengah | 51 422 | 35 541 | 23 154 | 10 722 | 120 839 |

Sumber/Source: Kementerian Agraria dan Tata Ruang Kabupaten Lombok Tengah / Ministry of Agrarian and Spatial Planning, Lombok Tengah Regency

1.2 IKLIM CLIMATE

Tabel 1.2.1 **Data Klimatologi Kabupaten Lombok Tengah, 2021**
Table 1.2.1 **Data of Climatology in Lombok tengah Regency, 2021**

| Uraian | 2019 | 2020 | 2021 |
|-------------------------------------------------------------|--------|--------|--------|
| (1) | (2) | (3) | (4) |
| Suhu/ Temperature (°C) | | | |
| Maksimum/Maximum | 31,7 | 31,7 | 31,3 |
| Minimum/Minimum | 22,4 | 22,9 | 22,0 |
| Rata-rata/Average | 26,4 | 26,8 | 26,4 |
| Kelembaban Udara (persen) /Humidity (percent) | | | |
| Maksimum/Maximum | 96 | 96 | 95 |
| Minimum/Minimum | 59 | 63 | 67 |
| Rata-rata/Average | 81 | 83 | 84 |
| Tekanan Udara/Atmospheric Pressure (mb) | 1012,0 | 1012,1 | 1010,8 |
| Kecepatan Angin/Wind Velocity (knot) | 12 | 13 | 16 |
| Curah Hujan/Precipitation (mm3) | 138 | 138 | 170 |
| Hari Hujan/Rainy Days | 10 | 11 | 11 |
| Penyinaran Matahari (persen)/Duration of Sunshine (percent) | 83 | 79,0 | 72 |

Catatan/Note: data curah hujan diambil dari data Pemantau Hujan Bandara Internasional Lombok (BIL)

Sumber/Source: Badan Meteorologi, Klimatologi dan Geofisika/Indonesia Agency of Meteorology, Climatology and Geophysics

Tabel
Table 1.2.2**Rata-rata Suhu dan Kelembaban Udara Menurut Bulan di Kabupaten Lombok Tengah, 2021**
Average Temperature and Humidity by Month in Lombok Tengah Regency, 2021

| Bulan/Month | Suhu Udara Temperature (°C) | | | Kelembaban Udara Humidity (%) | | |
|---------------------|--------------------------------|------|----------------------|----------------------------------|-----|----------------------|
| | Maks Max | Min | Rata-rata Average | Maks Max | Min | Rata-rata Average |
| (1) | (2) | (3) | (4) | (5) | (6) | (7) |
| Januari/January | 30,6 | 22,6 | 26,4 | 94 | 76 | 88 |
| Februari/February | 31,0 | 21,7 | 26,5 | 95 | 72 | 86 |
| Maret/March | 31,6 | 21,5 | 26,6 | 96 | 68 | 85 |
| April/April | 31,8 | 21,8 | 26,6 | 96 | 62 | 82 |
| Mei/May | 31,9 | 21,3 | 26,4 | 95 | 61 | 82 |
| Juni/June | 31,5 | 21,1 | 25,9 | 97 | 64 | 84 |
| Juli/July | 30,3 | 19,5 | 25,2 | 94 | 62 | 81 |
| Agustus/August | 30,8 | 21,2 | 25,8 | 94 | 63 | 82 |
| September/September | 30,9 | 22,6 | 26,4 | 92 | 64 | 82 |
| Oktober/October | 32,2 | 22,6 | 27,0 | 93 | 62 | 81 |
| November/November | 31,7 | 23,7 | 26,9 | 97 | 74 | 89 |
| Desember/December | 31,8 | 24,0 | 27,3 | 96 | 73 | 87 |

Sumber/Source: Badan Meteorologi, Klimatologi dan Geofisika/Indonesia Agency of Meteorology, Climatology and Geophysics

Tabel
Table 1.2.3

**Rata-rata Hari Hujan dan Curah Hujan per Bulan di
Kabupaten Lombok Tengah, 2021**
*Average Number of Rain and Rainfall by Month in Lombok
Tengah Regency, 2021*

| Bulan Month | Curah Hujan Precipitation (mm³) | Hari Hujan Rainy Days |
|------------------------------|-------------------------------------------------------------|----------------------------------------|
| (1) | (2) | (3) |
| Januari/January | 458 | 25 |
| Februari/February | 327 | 22 |
| Maret/March | 199 | 14 |
| April/April | 50 | 7 |
| Mei/May | 29 | 3 |
| Juni/June | 189 | 8 |
| Juli/July | 4 | 2 |
| Agustus/August | 27 | 8 |
| September/September | 71 | 5 |
| Oktober/October | 142 | 10 |
| November/November | 334 | 15 |
| Desember/December | 208 | 16 |

Catatan/Note: data curah hujan diambil dari data Pemanta Hujan Bandara Internasional Lombok (BIL)

Sumber/Source: Badan Meteorologi, Klimatologi dan Geofisika/Indonesia Agency of Meteorology, Climatology and Geophysics

Tabel 1.2.4 **Jarak Antar Kota di Kabupaten Lombok Tengah, 2021**
Table 1.2.4 **Distance Among Towns in Lombok Tengah Regency, 2021**

| Kota Towns | Praya | Batu nyala | Penujak | Darek | Sengkol | Mujur |
|-----------------------|--------------|-----------------------|----------------|--------------|----------------|--------------|
| (1) | (2) | (3) | (4) | (5) | (6) | (7) |
| 1. Praya | - | 2.5 | 7 | 10 | 15 | 10 |
| 2. Batunyala | 2.5 | - | 9.5 | 12.5 | 9 | 7.5 |
| 3. Penujak | 7 | 9.5 | - | 6 | 8 | 13.5 |
| 4. Darek | 10 | 12.5 | 6 | - | 15 | 21 |
| 5. Sengkol | 15 | 9 | 8 | 15 | - | 16.5 |
| 6. Mujur | 10 | 7.5 | 13.5 | 21 | 16.5 | - |
| 7. Janapria | 20 | 15 | 24.5 | 33 | 29.5 | 13 |
| 8. Kopang | 12 | 15 | 19 | 22 | 27 | 22 |
| 9. Ubung | 10 | 13.5 | 17 | 21 | 26 | 21 |
| 10. Pringgarata | 14 | 24 | 25 | 28 | 33 | 28 |
| 11. Mantang | 12 | 14.5 | 19 | 22 | 27 | 22 |
| 12. Teratak | 16 | 18.5 | 23 | 29 | 34 | 29 |

Sumber/Source: Dinas Perhubungan, Komunikasi dan Informatika Kab. Lombok Tengah/ *Transportation, Communication and Information Service of Lombok Tengah Regency*

Tabel
Table Lanjutan Tabel/ *Continued Table 1.2.4*

| Kota Towns | Jana pria | Kopang | Ubung | Pringga garata | Man tang | Teratak |
|-----------------|-----------|--------|-------|-------------------|----------|---------|
| (1) | (8) | (9) | (10) | (11) | (12) | (13) |
| 1. Praya | 20 | 12 | 10 | 14 | 12 | 16 |
| 2. Batunyala | 15 | 15 | 13.5 | 24 | 14.5 | 18.5 |
| 3. Penujak | 24.5 | 19 | 17 | 25 | 19 | 23 |
| 4. Darek | 33 | 22 | 21 | 28 | 22 | 29 |
| 5. Sengkol | 29.5 | 27 | 26 | 33 | 27 | 34 |
| 6. Mujur | 13 | 22 | 21 | 28 | 22 | 29 |
| 7. Janapria | - | 11.5 | 34 | 41 | 14 | 21 |
| 8. Kopang | 11.5 | - | 23 | 12.5 | 2.5 | 9.5 |
| 9. Ubung | 34 | 23 | - | 8.5 | 23 | 18 |
| 10. Pringgarata | 41 | 12.5 | 8.5 | - | 9 | 9.6 |
| 11. Mantang | 14 | 2.5 | 23 | 9 | - | 7 |
| 12. Teratak | 21 | 9.5 | 18 | 9.6 | 7 | - |

Sumber/Source: Dinas Perhubungan, Komunikasi dan Informatika Kab. Lombok Tengah/ *Transportation, Communication and Information Service of Lombok Tengah Regency*

Tabel
Table 1.2.5

**Jarak Antar Kota di Provinsi Nusa Tenggara Barat,
2021**
**Distance Among Towns in Nusa Tenggara Barat Province,
2021**

| Kota Towns | Mataram | Ampenan | Cakra negara | Narmada | Tanjung |
|-----------------------|----------------|----------------|-------------------------|----------------|----------------|
| (1) | (2) | (3) | (4) | (5) | (6) |
| 1. Mataram | - | 4,5 | 2,5 | 10,5 | 40,0 |
| 2. Ampenan | 4,5 | - | 7,0 | 15,0 | 44,5 |
| 3. Cakranegara | 2,5 | 7,0 | - | 8,0 | 42,5 |
| 4. Narmada | 10,5 | 15,0 | 8,0 | - | 50,0 |
| 5. Tanjung | 40,0 | 44,5 | 42,5 | 50,0 | - |
| 6. Praya | 27,0 | 31,5 | 24,5 | 16,5 | 67,0 |
| 7. Selong | 52,0 | 56,5 | 49,5 | 41,5 | 92,0 |
| 8. Lb. Lombok | 66,0 | 70,5 | 63,5 | 55,5 | 106,0 |
| 9. Sumbawa.Besar | 256,8 | 261,3 | 254,3 | 246,3 | 296,8 |
| 10.Dompu | 410,8 | 415,3 | 408,3 | 400,3 | 450,8 |
| 11.Bima | 471,8 | 476,3 | 468,5 | 461,3 | 511,8 |

Sumber/Source: Dinas Perhubungan, Komunikasi dan Informatika Kab. Lombok Tengah/ *Transportation, Communication and Information Service of Lombok Tengah Regency*

Tabel
Table Lanjutan Tabel/ *Continued Table 1.2.5*

| Kota Towns | Selong | Lb. Lombok | Su m b a w a Bes ar | Dompu | Bima |
|-----------------------|---------------|-------------------|--------------------------------|--------------|-------------|
| (1) | (8) | (9) | (10) | (11) | (12) |
| 1. Mataram | 52,0 | 66,0 | 256,8 | 410,8 | 471,8 |
| 2. Ampenan | 56,5 | 70,5 | 261,3 | 415,3 | 476,3 |
| 3. Cakranegara | 49,5 | 63,5 | 254,3 | 408,3 | 468,5 |
| 4. Narmada | 41,5 | 55,5 | 246,3 | 400,3 | 461,3 |
| 5. Tanjung | 92,0 | 106,0 | 296,8 | 450,8 | 511,8 |
| 6. Praya | 25,0 | 59,0 | 229,8 | 383,8 | 444,8 |
| 7. Selong | - | 34,0 | 204,8 | 358,8 | 419,8 |
| 8. Lb. Lombok | 34,0 | - | 190,8 | 344,8 | 405,8 |
| 9. Sumbawa.Besar | 204,8 | 190,8 | - | 154,0 | 215,0 |
| 10.Dompu | 358,8 | 344,8 | 154,0 | - | 61,0 |
| 11.Bima | 419,8 | 405,8 | 215,0 | 61,0 | - |

Sumber/Source: Dinas Perhubungan, Komunikasi dan Informatika Kab. Lombok Tengah/ *Transportation, Communication and Information Service of Lombok Tengah Regency*

<https://lomboktengahkab.bps.go.id>

PEMERINTAHAN

GOVERNMENT

ANGGOTA DPRD

4 Orang



46 Orang

Aparatur Sipil Negara (ASN)



3882



4851

TNI



Laki-Laki
303



Perempuan
7

POLRI



Laki-Laki
900



Perempuan
58

PENJELASAN TEKNIS

1. Anggota Dewan Perwakilan Rakyat Daerah (DPRD) dipilih melalui pemilihan umum (pemilu) dan dilantik dalam masa jabatan lima tahun.
2. Pegawai Negeri Sipil di Kabupaten Lombok Tengah Terdiri dari Pegawai Negeri Sipil Daerah dan Pegawai Negeri Sipil Pusat

TECHNICAL NOTES

1. *Regional House of Representatives (DPRD) members are elected through a general election and appointed for a five-years membership.*
2. *The Civil Servants in Lombok Tengah Regency consist of Local Civil Servants and Central Civil Servants*

<https://lomboktengahkab.bps.go.id>

ULASAN

Pada Tahun 2021, Kabupaten Lombok Tengah terdiri dari 12 kecamatan dan 139 desa/kelurahan.

PNS Daerah di Kabupaten Lombok Tengah sebanyak 8.733 orang. Jumlah ini bertambah dari tahun sebelumnya karena adanya penerimaan CPNS dan PPPK.

Secara keseluruhan, PNSD perempuan berjumlah 3.882 orang atau 44,45 persen dari seluruh PNSD Lombok Tengah. Dilihat dari golongannya, separuh PNSD Lombok Tengah merupakan pegawai golongan III dengan persentase sebesar 51,01 persen, diikuti PNSD golongan IV sebesar 28,65 persen dan sisanya adalah PNSD golongan II dan golongan I dengan persentase masing-masing 1,12 persen dan 14,15 persen dari total PNSD. Pada Tahun 2021 terdapat Golongan V, VI, dan IX untuk Pegawai Pemerintah dengan Perjanjian Kerja (PPPK) sejumlah 442 orang atau sekitar 5,06 persen dari total PNSD Lombok Tengah

Pada tahun 2020 DPRD Kabupaten Lombok Tengah memiliki anggota sebanyak 50 orang yang berasal dari 13 partai besar. 28 orang diantaranya berpendidikan Diploma IV/S1, 20 orang berpendidikan SMU, dan 2 orang berpendidikan S2. Dilihat menurut jenis kelamin, anggota DPRD perempuan berjumlah 4 orang.

DESCRIPTION

In 2021, Lombok Tengah Regency consisted of 12 sub-districts and 139 villages.

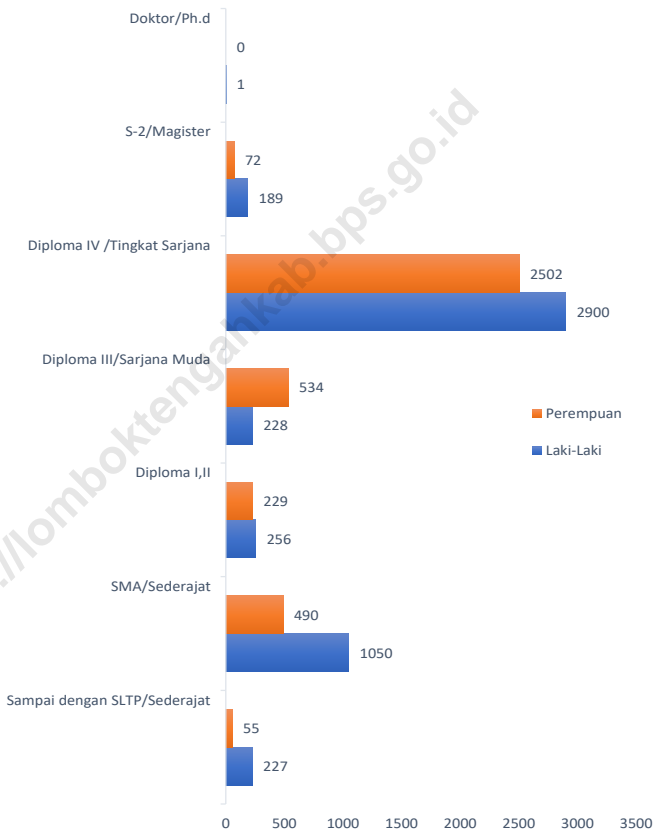
Regional Civil Servants in Lombok Tengah Regency are 8.733. This number decreased from the previous year because regional civil servants from high school teachers changed their status to provincial civil servants.

Overall, female civil servants totaled 3.882 central Lombok civil servants. In terms of grouping, nearly half of Central Lombok civil servants are class III employees with a percentage of 51,01 percent, followed by group by 28,65 percent and the rest are class II and class I with their respective percentages 1,12 percent and 14,15 percent of the total Civil Servants. In 2021 there are class V, VI, and IX for the Government Employes with number of 442 employes or 5,06 percent of central lombok civil servants.

In 2021 the Lombok Tengah Parliament has 50 members from 13 major parties. 28 of them have Diploma IV / S1 education, 20 have high school education, and 2 person has S2 education. Viewed by sex, there are 4 female Lombok Tengah Parliament members.

Gambar 2.1
Figures

Jumlah Pegawai Negeri Sipil Menurut Tingkat Pendidikan dan Jenis Kelamin, 2021
Number of Civil Servants by Educational Level and Sex, 2020

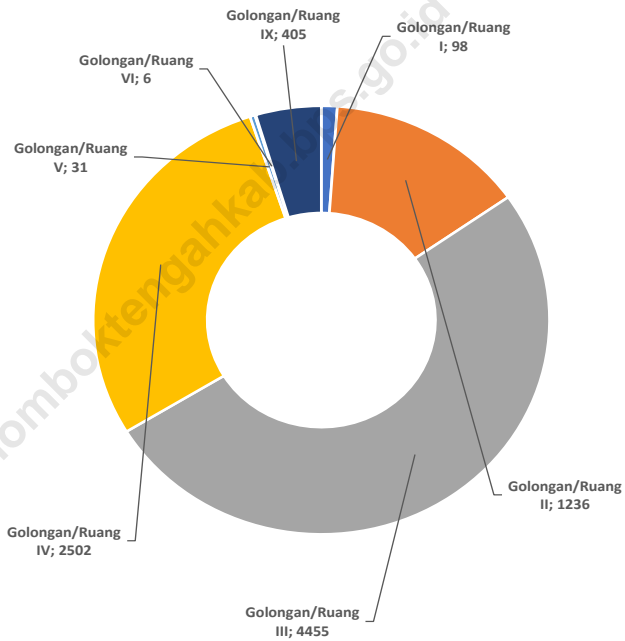


Sumber/Source : Badan Kepegawaian, Pendidikan dan Pelatihan Kabupaten Lombok Tengah/Departement Of personnel, Training and Education of Lombok Tengah Regency

<https://lomboktengahkab.bps.go.id>

Gambar 2.1
Figures

**Jumlah Pegawai Negeri Sipil Menurut Tingkat
Kepangkatan, 2021**
Number of Civil Servants by Hierarchy, 2021



Sumber/Source : Badan Kepegawaian, Pendidikan dan Pelatihan Kabupaten Lombok Tengah/Departement Of personnel, Training and Education of Lombok Tengah Regency
Golongan/Ruang I - IV untuk PNS, Golongan/Ruang V, VI dan IX untuk PPPK/ Level I-IV for Civils servant, level V, VI and IX for government employe

<https://lomboktengahkab.bps.go.id>

2.1 WILAYAH ADMINISTRATIF ADMINISTRATIVE AREA

Tabel 2.1.1 **Jumlah Desa¹/Kelurahan Menurut Kecamatan, 2017-2021**
Table 2.1.1 **Number of Villages¹/Kelurahan by Subdistrict, 2017-2021**

| Kecamatan Subdistrict | 2017 | 2018 | 2019 | 2020 | 2021 |
|--------------------------|------------|------------|------------|------------|------------|
| (1) | (2) | (3) | (4) | (5) | (6) |
| Praya Barat | 10 | 10 | 10 | 10 | 10 |
| Praya Barat Daya | 11 | 11 | 11 | 11 | 11 |
| Pujut | 16 | 16 | 16 | 16 | 16 |
| Praya Timur | 10 | 10 | 10 | 10 | 10 |
| Janapria | 12 | 12 | 12 | 12 | 12 |
| Kopang | 11 | 11 | 11 | 11 | 11 |
| Praya | 15 | 15 | 15 | 15 | 15 |
| Praya Tengah | 12 | 12 | 12 | 12 | 12 |
| Jonggat | 13 | 13 | 13 | 13 | 13 |
| Pringgarata | 11 | 11 | 11 | 11 | 11 |
| Batukliang | 10 | 10 | 10 | 10 | 10 |
| Batukliang Utara | 8 | 8 | 8 | 8 | 8 |
| Lombok Tengah | 139 | 139 | 139 | 139 | 139 |

Catatan/Note: ¹ Termasuk kelurahan dan Unit Permukiman Transmigrasi (UPT)/Include Transmigration Settlement Unit
 Sumber/Source: Peraturan Kepala Badan Pusat Statistik Nomor 29 Tahun 2018 Tanggal 15 Januari 2018 tentang Perubahan Atas Peraturan Kepala Badan Pusat Statistik Nomor 55 Tahun 2017 tentang Kode dan Nama Wilayah Kerja Statistik Tahun 2017
 Chief Statistician Regulation Number 29/2018, January 15 2018, as a revision of Chief Statistician Regulation Number 55 of 2017 on Code and Name of Regional Level of Data Collection.

2.2 DEWAN PERWAKILAN RAKYAT DAERAH THE REGIONAL HOUSE OF REPRESENTATIVE

Tabel 2.2.1 **Komposisi Keanggotaan DPRD Kabupaten Lombok Tengah Menurut Partai Politik dan Jenis Kelamin, 2021**
Competition of Parliament Membership by Party and Sex in Lombok Tengah Regency, 2021

| | Partai Party | Laki-laki Male | Perempuan Female | Jumlah Total |
|-----|---------------------|-------------------|---------------------|-----------------|
| | (1) | (2) | (3) | (4) |
| 1. | Golkar | 7 | - | 7 |
| 2. | P K B | 5 | 1 | 6 |
| 3. | Gerindra | 7 | - | 7 |
| 4. | Demokrat | 5 | 1 | 6 |
| 5. | P K S | 5 | 1 | 6 |
| 6. | P P P | 5 | 1 | 6 |
| 7. | P B B | 4 | - | 4 |
| 8. | NASDEM | 3 | - | 3 |
| 9. | HANURA | 2 | - | 2 |
| 10. | PDI-P | 1 | - | 1 |
| 11. | PKPI | - | - | - |
| 12. | PAN | 1 | - | 1 |
| 13. | BERKARYA | 1 | - | 1 |
| | Jumlah/Total | 46 | 4 | 50 |
| | 2020 | 47 | 3 | 50 |
| | 2019 | 47 | 3 | 50 |
| | 2018 | 46 | 4 | 50 |
| | 2017 | 46 | 4 | 50 |
| | 2016 | 46 | 4 | 50 |

Sumber/Source: Sekretariat DPRD Kabupaten Lombok Tengah / Local Representative Secretary of Lombok Tengah

Tabel 2.2.2 Jumlah Anggota DPRD Kabupaten Lombok Tengah Menurut Pendidikan dan Jenis Kelamin, 2021
Table *Number of Parliament Membership by Education Level and Sex in Lombok Tengah Regency, 2021*

| Tingkat Pendidikan Education Level | Laki-laki Male | Perempuan Female | Jumlah Total |
|---------------------------------------|-------------------|---------------------|-----------------|
| (1) | (2) | (3) | (4) |
| 1. SMU | 18 | 2 | 20 |
| 2. Diploma-I/II | - | - | - |
| 3. Diploma-III | - | - | - |
| 4. Dipl. IV/S1 | 27 | 1 | 28 |
| 5. S2 | 1 | 1 | 2 |
| 6. S3 | - | - | - |
| Jumlah/Total | 46 | 4 | 50 |
| 2020 | 47 | 3 | 50 |
| 2019 | 47 | 3 | 50 |
| 2018 | 46 | 4 | 50 |
| 2017 | 46 | 4 | 50 |
| 2016 | 46 | 4 | 50 |
| 2015 | 46 | 4 | 50 |

Sumber/Source: Sekretariat DPRD Kabupaten Lombok Tengah / Local Representative Secretary of Lombok Tengah

Tabel 2.2.3 Jumlah Anggota DPRD Kabupaten Lombok Tengah Menurut Fraksi dan Jenis Kelamin, 2021
Number of Parliament Membership by Sex and Fraction in Lombok Tengah Regency, 2021

| Partai Party | Laki-laki Male | Perempuan Female | Jumlah Total |
|------------------------------|-------------------|---------------------|-----------------|
| (1) | (2) | (3) | (4) |
| 1. Fgolkar | 7 | - | 7 |
| 2. FPKB | 5 | 1 | 6 |
| 3. F Gerindra | 7 | - | 7 |
| 4. FDemokrat | 5 | 1 | 6 |
| 5. FPKS | 5 | 1 | 6 |
| 6. FPPP | 5 | 1 | 6 |
| 7. FPBB | 4 | - | 4 |
| 8. FP Nasdem Perjuangan | 4 | - | 4 |
| 9. F. Amanat Nurani Berkarya | 4 | - | 4 |
| Jumlah/Total | 46 | 4 | 50 |
| 2019 | 47 | 3 | 50 |
| 2019 | 47 | 3 | 50 |
| 2018 | 46 | 4 | 50 |
| 2017 | 46 | 4 | 50 |
| 2016 | 46 | 4 | 50 |
| 2015 | 46 | 4 | 50 |

Sumber/Source: Sekretariat DPRD Kabupaten Lombok Tengah / Local Representative Secretary of Lombok Tengah

2.3 SUMBER DAYA MANUSIA HUMAN RESOURCES

Tabel 2.3.1 Jumlah Pegawai Negeri Sipil Menurut Jabatan dan Jenis Kelamin, Desember 2020 dan Desember 2021
Number of Civil Servants by Occupation and Sex, Desember 2020 dan Desember 2021

| Kecamatan <i>Subdistrict</i> | 2020 | | Jumlah <i>Total</i> |
|---------------------------------------------------|--------------------------|----------------------------|------------------------|
| | Laki-laki <i>Male</i> | Perempuan <i>Female</i> | |
| (1) | (2) | (3) | (4) |
| Fungsional Umum <i>Staf General Functional</i> | 4 182 | 3 276 | 7 458 |
| Struktural/ <i>Structural</i> | 633 | 183 | 816 |
| Eselon V/ <i>5th Echelon</i> | - | - | - |
| Eselon IV/ <i>4th Echelon</i> | 473 | 159 | 632 |
| Eselon III/ <i>3rd Echelon</i> | 135 | 20 | 155 |
| Eselon II/ <i>2nd Echelon</i> | 25 | 4 | 29 |
| Eselon I/ <i>1st Echelon</i> | - | - | - |
| Jumlah/<i>Total</i> | 5 448 | 3 642 | 8 274 |

Lanjutan Tabel/Continued Table 2.3.1

| Kecamatan Subdistrict | 2021 | | Jumlah Total |
|---------------------------------------------------|-------------------|---------------------|-----------------|
| | Laki-laki Male | Perempuan Female | |
| (1) | (5) | (6) | (7) |
| Fungsional Umum <i>Staf General Functional</i> | 4436 | 3761 | 8197 |
| Struktural/ <i>Structural</i> | 415 | 121 | 536 |
| Eselon V/ <i>5th Echelon</i> | - | - | - |
| Eselon IV/ <i>4th Echelon</i> | 249 | 93 | 342 |
| Eselon III/ <i>3rd Echelon</i> | 138 | 25 | 163 |
| Eselon II/ <i>2nd Echelon</i> | 28 | 3 | 31 |
| Eselon I/ <i>1st Echelon</i> | - | - | - |
| Jumlah/Total | 4851 | 3882 | 8733 |

Sumber/Source : Badan Kepegawaian, Pendidikan dan Pelatihan Kabupaten Lombok Tengah/*Departement Of personnel, Training and Education of Lombok Tengah Regency*

Tabel
Table 2.3.2

**Jumlah Pegawai Negeri Sipil Menurut Tingkat
Kepangkatan dan Jenis Kelamin Desember 2020 dan
Desember 2021**
*Number of Civil Servants by Hierarchy and Sex, December
2019 and December 2021*

| Pangkat/Golongan/Ruang <i>Hierarchy</i> | 2019 | | |
|--------------------------------------------|--------------------------|----------------------------|------------------------|
| | Laki-laki <i>Male</i> | Perempuan <i>Female</i> | Jumlah <i>Total</i> |
| (1) | (2) | (3) | (4) |
| 1. I/A (Juru Muda) | 2 | - | 2 |
| 2. I/B (Juru Muda Tingkat I) | 27 | 2 | 29 |
| 3. I/C (Juru) | 19 | 1 | 20 |
| 4. I/D (Juru Tingkat I) | 65 | 1 | 66 |
| Golongan I/Range I | 113 | 4 | 117 |
| 5. II/A (Pengatur Muda) | 66 | 7 | 73 |
| 6. II/B (Pengatur Muda Tingkat I) | 287 | 162 | 449 |
| 7. II/C (Pengatur) | 237 | 151 | 388 |
| 8. II/D (Pengatur Tingkat I) | 355 | 137 | 492 |
| Golongan II/Range II | 945 | 457 | 1 402 |
| 9. III/A (Penata Muda) | 515 | 598 | 1 113 |
| 10. III/B (Penata Muda Tingkat I) | 478 | 563 | 1 041 |
| 11. III/C (Penata) | 428 | 377 | 805 |
| 12. III/D (Penata Tingkat I) | 768 | 500 | 1 268 |
| Golongan III/Range III | 2 189 | 2 038 | 4 227 |
| 13. IV/A (Pembina) | 1 006 | 622 | 1 628 |
| 14. IV/B (Pembina Tingkat I) | 529 | 336 | 865 |
| 15. IV/C (Pembina Utama Muda) | 33 | 2 | 35 |
| 16. IV/D (Pembina Utama Madya) | - | - | - |
| 17. IV/E (Pembina Utama) | - | - | - |
| Golongan IV/Range IV | 1 568 | 960 | 2 528 |
| Jumlah/Total | 4 815 | 3 459 | 8 274 |

Lanjutan Tabel/Continued Table 2.3.2

| Pangkat/Golongan/Ruang Hierarchy | 2021 | | |
|-------------------------------------|-------------------|---------------------|-----------------|
| | Laki-laki Male | Perempuan Female | Jumlah Total |
| (1) | (5) | (6) | (7) |
| 1. I/A (Juru Muda) | 0 | 0 | 0 |
| 2. I/B (Juru Muda Tingkat I) | 12 | 0 | 12 |
| 3. I/C (Juru) | 25 | 3 | 28 |
| 4. I/D (Juru Tingkat I) | 57 | 1 | 58 |
| Golongan I/Range I | 94 | 4 | 98 |
| 5. II/A (Pengatur Muda) | 60 | 7 | 67 |
| 6. II/B (Pengatur Muda Tingkat I) | 156 | 47 | 203 |
| 7. II/C (Pengatur) | 192 | 195 | 387 |
| 8. II/D (Pengatur Tingkat I) | 391 | 188 | 579 |
| Golongan II/Range II | 799 | 437 | 1236 |
| 9. III/A (Penata Muda) | 632 | 732 | 1364 |
| 10. III/B (Penata Muda Tingkat I) | 467 | 565 | 1032 |
| 11. III/C (Penata) | 400 | 390 | 790 |
| 12. III/D (Penata Tingkat I) | 730 | 540 | 1270 |
| Golongan III/Range III | 2229 | 2227 | 4456 |
| 13. IV/A (Pembina) | 847 | 547 | 1394 |
| 14. IV/B (Pembina Tingkat I) | 636 | 432 | 1068 |
| 15. IV/C (Pembina Utama Muda) | 34 | 5 | 39 |
| 16. IV/D (Pembina Utama Madya) | 0 | 0 | 0 |
| 17. IV/E (Pembina Utama) | 0 | 0 | 0 |
| Golongan IV/Range IV | 1517 | 984 | 2501 |
| Golongan V/ Range V | 25 | 6 | 31 |
| Golongan VI/ Range VII | 3 | 3 | 6 |
| Golongan IX/ Range IX | 184 | 221 | 405 |
| Jumlah/Total | 4851 | 3882 | 8733 |

Sumber/Source : Badan Kepegawaian, Pendidikan dan Pelatihan Kabupaten Lombok Tengah/Depatemen Of personnel, Training and Education of Lombok Tengah Regency

Tabel
Table 2.3.3

Jumlah Pegawai Negeri Sipil Menurut Tingkat Pendidikan dan Jenis Kelamin Desember 2020 dan Desember 2021

Number of Civil Servants by Educational Level and Sex December 2020 and December 2021

| Tingkat Pendidikan <i>Educational Level</i> | 2020 | | |
|---------------------------------------------------------------------------|--------------------------|----------------------------|------------------------|
| | Laki-laki <i>Male</i> | Perempuan <i>Female</i> | Jumlah <i>Total</i> |
| (1) | (2) | (3) | (4) |
| SMP/Sederajat <i>General Vocational Junior High School</i> | 389 | 114 | 503 |
| SMA/Sederajat <i>General/Vocational Senior High School</i> | 1 215 | 583 | 1 798 |
| Diploma I, II/Akta I, II <i>Diploma I, II/Akta I, II</i> | 308 | 273 | 581 |
| Diploma III/Akta III/Sarjana Muda <i>Diploma III/Akta III/Bachelor</i> | 210 | 446 | 656 |
| Tingkat Sarjana/Doktor/Ph.D <i>University Graduates</i> | 2 693 | 2 043 | 4 736 |
| Jumlah/Total | 4 815 | 3 459 | 8 274 |

Lanjutan Tabel/*Continued Table 2.3.3*

| Tingkat Pendidikan <i>Educational Level</i> | 2021 | | |
|---------------------------------------------------------------------------|--------------------------|----------------------------|------------------------|
| | Laki-laki <i>Male</i> | Perempuan <i>Female</i> | Jumlah <i>Total</i> |
| (1) | (2) | (3) | (4) |
| SMP/Sederajat <i>General Vocational Junior High School</i> | 227 | 55 | 282 |
| SMA/Sederajat <i>General/Vocational Senior High School</i> | 1050 | 490 | 1540 |
| Diploma I, II/Akta I, II <i>Diploma I, II/Akta I, II</i> | 256 | 229 | 485 |
| Diploma III/Akta III/Sarjana Muda <i>Diploma III/Akta III/Bachelor</i> | 228 | 534 | 762 |
| Tingkat Sarjana/Doktor/Ph.D <i>University Graduates</i> | 3090 | 2574 | 5664 |
| Jumlah/Total | 4851 | 3882 | 8733 |

Sumber/Source : Badan Kepegawaian, Pendidikan dan Pelatihan Kabupaten Lombok Tengah/*Depatement Of personnel, Training and Education of Lombok Tengah Regency*

Tabel 2.3.4 Jumlah Anggota Polri Menurut Tingkat Pendidikan dan Jenis Kelamin di Kabupaten Lombok Tengah, 2020-2021
Table *Number Police Officers by Educational Attainment and Sex in Lombok Tengah Regency, 2020-2021*

| Tingkat Pendidikan <i>Educational Level</i> | 2020 | | |
|------------------------------------------------------------------------|--------------------------|----------------------------|------------------------|
| | Laki-laki <i>Male</i> | Perempuan <i>Female</i> | Jumlah <i>Total</i> |
| (1) | (2) | (3) | (4) |
| SLTP/Sederajat <i>General/Vocational Junior High School</i> | - | - | - |
| SMA/Sederajat <i>General/Vocational Senior High School</i> | 761 | 38 | 799 |
| Diploma I,II <i>Diploma I,II</i> | - | - | - |
| Diploma III/Sarjana Muda <i>Diploma III/Bachelor</i> | 3 | - | 3 |
| Diploma IV /Tingkat Sarjana <i>Diploma IV/ University Graduates</i> | 112 | 2 | 114 |
| Doktor/Ph.d <i>Doctor/Ph.d</i> | - | - | - |
| Jumlah/Total | 876 | 40 | 916 |

Lanjutan Tabel/*Continued Table 2.3.4*

| Tingkat Pendidikan <i>Educational Level</i> | 2021 | | |
|------------------------------------------------------------------------|--------------------------|----------------------------|------------------------|
| | Laki-laki <i>Male</i> | Perempuan <i>Female</i> | Jumlah <i>Total</i> |
| (1) | (2) | (3) | (4) |
| SLTP/Sederajat <i>General/Vocational Junior High School</i> | 0 | 0 | 0 |
| SMA/Sederajat <i>General/Vocational Senior High School</i> | 779 | 53 | 832 |
| Diploma I,II <i>Diploma I,II</i> | 0 | 0 | 0 |
| Diploma III/Sarjana Muda <i>Diploma III/Bachelor</i> | 1 | 0 | 1 |
| Diploma IV /Tingkat Sarjana <i>Diploma IV/ University Graduates</i> | 3 | 0 | 3 |
| Doktor/Ph.d <i>Doctor/Ph.d</i> | 117 | 5 | 122 |
| Jumlah/Total | 900 | 58 | 958 |

Sumber/Source : Polres Lombok Tengah / *Polres Lombok Tengah*

Tabel 2.3.5 Jumlah Anggota TNI Menurut Tingkat Pendidikan dan Jenis Kelamin di Kabupaten Lombok Tengah, 2020-2021
Table *Number Army by Educational Attainment and Sex in Lombok Tengah Regency, 2020-2021*

| Tingkat Pendidikan <i>Educational Level</i> | 2020 | | |
|------------------------------------------------------------------------|--------------------------|----------------------------|------------------------|
| | Laki-laki <i>Male</i> | Perempuan <i>Female</i> | Jumlah <i>Total</i> |
| (1) | (2) | (3) | (4) |
| SLTP/Sederajat <i>General/Vocational Junior High School</i> | - | - | - |
| SMA/Sederajat <i>General/Vocational Senior High School</i> | 293 | 6 | 299 |
| Diploma I,II <i>Diploma I,II</i> | 3 | 1 | 4 |
| Diploma III/Sarjana Muda <i>Diploma III/Bachelor</i> | 1 | - | 1 |
| Diploma IV /Tingkat Sarjana <i>Diploma IV/ University Graduates</i> | 1 | - | 1 |
| Doktor/Ph.d <i>Doctor/Ph.d</i> | - | - | - |
| Jumlah/Total | 298 | 7 | 305 |

Lanjutan Tabel/Continued Table 2.3.5

| Tingkat Pendidikan <i>Educational Level</i> | 2021 | | |
|------------------------------------------------------------------------|--------------------------|----------------------------|------------------------|
| | Laki-laki <i>Male</i> | Perempuan <i>Female</i> | Jumlah <i>Total</i> |
| (1) | (2) | (3) | (4) |
| SLTP/Sederajat <i>General/Vocational Junior High School</i> | - | - | - |
| SMA/Sederajat <i>General/Vocational Senior High School</i> | 298 | 6 | 304 |
| Diploma I,II <i>Diploma I,II</i> | - | - | - |
| Diploma III/Sarjana Muda <i>Diploma III/Bachelor</i> | - | 1 | 1 |
| Diploma IV /Tingkat Sarjana <i>Diploma IV/ University Graduates</i> | 5 | - | 5 |
| Doktor/Ph.d <i>Doctor/Ph.d</i> | - | - | - |
| Jumlah/Total | 303 | 7 | 310 |

Sumber/Source: Kodim 1620 / Kodim 1620

2.4 KEUANGAN PEMERINTAH GOVERNMENT FINANCE

Tabel 2.4.1 Realisasi Pendapatan Pemerintah Kabupaten Lombok Tengah Menurut Jenis Pendapatan, 2017–2020
Actual Lombok Tengah Regency Government Revenues by Kind of Revenues, 2017–2020

| Jenis Pendapatan/ <i>Kind of Revenues</i> | 2018 | 2019 |
|----------------------------------------------------------------------------------------------------------------------------------------------------------------------|--------------------------|--------------------------|
| (1) | (2) | (3) |
| 1. Pendapatan Asli Daerah (PAD)/<i>Regional Revenue</i> | 187 324 323 970 | 204 508 576 776 |
| 1.1 Pajak Daerah/ <i>Regional Tax</i> | 68 570 515 135 | 77 650 264 291 |
| 1.2 Retribusi Daerah/ <i>Regional Retribution</i> | 13 543 930 700 | 14 560 718 385 |
| 1.3 Hasil Perusahaan Milik Daerah dan Pengelolaan Kekayaan Daerah yang Dipisahkan/ <i>Regional-Owned Company Revenue and Separated Management of Regional Wealth</i> | 9 351 612 387 | 8 901 639 456 |
| 1.4 Lain-lain PAD yang Sah/ <i>Other Regional Revenue</i> | 95 858 265 747 | 103 395 954 644 |
| 2. Dana Perimbangan/<i>Balance Funds</i> | 1 449 014 029 739 | 1 537 058 189 781 |
| 2.1 Bagi Hasil Pajak/ <i>Tax Sharing Revenue</i> | 58 959 173 059 | 59 116 113 400 |
| 2.2 Bagi Hasil Bukan Pajak/Sumber Daya Alam/ <i>Non-Tax Sharing Revenue/Natural Resources</i> | 25 303 873 778 | 13 651 147 800 |
| 2.3 Dana Alokasi Umum/ <i>General Allocation Fund</i> | 985 217 157 000 | 1 032 033 870 000 |
| 2.4 Dana Alokasi Khusus/ <i>Special Allocation Fund</i> | 379 533 825 902 | 432 257 058 581 |
| 3. Lain-lain Pendapatan yang Sah/<i>Other Revenue</i> | 344 162 171 889 | 377 633 572 110 |
| 3.1 Pendapatan Hibah/ <i>Grant</i> | 93 490 949 400 | 69 573 404 986 |
| 3.2 Dana Darurat/ <i>Emergency Fund</i> | - | - |
| 3.3 Dana Bagi Hasil Pajak dari Provinsi dan Pemerintah Daerah Lainnya/ <i>Tax Sharing Revenue from Provincial and Other Regional Governments</i> | 78 308 522 693 | 100 077 991 424 |
| 3.4 Dana Penyesuaian dan Otonomi Daerah/ <i>Regional Adjustment and Autonomy Fund</i> | 171 944 598 000 | 207 459 593 000 |
| 3.5 Bantuan Keuangan dari Provinsi atau Pemerintah Daerah Lainnya/ <i>Financial Assistance from Provincial or Other Regional Governments</i> | - | - |
| 3.6 Lainnya/ <i>Others</i> | 418 101 796 | 522 582 700 |
| Jumlah/<i>Total</i> | 1 980 500 525 598 | 2 119 200 338 667 |

Lanjutan Tabel/*Continued Table 2.4.1*

| Jenis Pendapatan/Kind of Revenues | 2020 | 2021 |
|----------------------------------------------------------------------------------------------------------------------------------------------------------------------|--------------------------|--------------------|
| (1) | (4) | (5) |
| 1 Pendapatan Asli Daerah (PAD)/Regional Revenue | 206 303 129 046 | 163 100 812 900,58 |
| 1 1 Pajak Daerah/ <i>Regional Tax</i> | 58 341 139 577 | 66 525 539 370,55 |
| 1 2 Retribusi Daerah/ <i>Regional Retribution</i> | 16 238 651 949 | 16 575 343 777,00 |
| 1 3 Hasil Perusahaan Milik Daerah dan Pengelolaan Kekayaan Daerah yang Dipisahkan/ <i>Regional-Owned Company Revenue and Separated Management of Regional Wealth</i> | 10 339 359 322 | 8 422 491 406,79 |
| 1 4 Lain-lain PAD yang Sah/ <i>Other Regional Revenue</i> | 121 383 978 197 | 71 577 438 346,24 |
| 2 Dana Perimbangan/Balance Funds | 1 463 851 768 432 | 1 470 614 387 274 |
| 2 1 Bagi Hasil Pajak/ <i>Tax Sharing Revenue</i> | 69 408 291 903 | 77 029 745 854 |
| 2 2 Bagi Hasil Bukan Pajak/Sumber Daya Alam/ <i>Non-Tax Sharing Revenue/Natural Resources</i> | 13 167 851 706 | 15 587 944 228 |
| 2 3 Dana Alokasi Umum/ <i>General Allocation Fund</i> | 943 972 250 000 | 938 877 404 000 |
| 2 4 Dana Alokasi Khusus/ <i>Special Allocation Fund</i> | 437 303 374 823 | 439 119 293 192 |
| 3 Lain-lain Pendapatan yang Sah/Other Revenue | 382 668 303 277 | 113 674 645 754 |
| 3 1 Pendapatan Hibah/ <i>Grant</i> | 73 312 064 784 | 10 266 815 063 |
| 3 2 Dana Darurat/ <i>Emergency Fund</i> | | |
| 3 3 Dana Bagi Hasil Pajak dari Provinsi dan Pemerintah Daerah Lainnya/ <i>Tax Sharing Revenue from Provincial and Other Regional Governments</i> | 80 094 719 943 | |
| 3 4 Dana Penyesuaian dan Otonomi Daerah/ <i>Regional Adjustment and Autonomy Fund</i> | 228 957 271 000 | |
| 3 5 Bantuan Keuangan dari Provinsi atau Pemerintah Daerah Lainnya/ <i>Financial Assistance from Provincial or Other Regional Governments</i> | | |
| 3 6 Lainnya/ <i>Others</i> | 304 247 550 | 103 407 830 691 |
| Jumlah/Total | 2 052 823 200 755 | |

Catatan/Notes : Berdasarkan Laporan Pelaksanaan Realisasi APBD Per 31 Desember
 Sumber/Source: Dana APBD

Tabel
Table 2.4.2

Realisasi Belanja Pemerintah Kabupaten Lombok Tengah Menurut Jenis Belanja, 2017–2020
Actual Lombok Tengah Regency Government Expenditures by Kind of Expenditures, 2017–2020

| Jenis Pendapatan Kind of Revenues | 2018 | 2019 |
|-------------------------------------------------------------|--------------------------|--------------------------|
| (1) | (2) | (3) |
| 1. Belanja Tidak Langsung/Indirect Expenditures | 1 291 027 171 534 | 1 190 932 327 575 |
| 1.1 Belanja Pegawai/Personnel Expenditures | 832 201 855 049 | 825 067 591 213 |
| 1.2 Belanja Bunga/Interest Expenditures | - | 1 415 319 751 |
| 1.3 Belanja Subsidi/Subsidies Expenditures | - | - |
| 1.4 Belanja Hibah/Grant Expenditures | 179 229 676 086 | 42 387 258 000 |
| 1.5 Belanja Bantuan Sosial/Social Aid Expenditures | 7 523 589 830 | 6 446 921 364 |
| 1.6 Belanja Bagi Hasil/Sharing Fund Expenditure | 6 319 638 432 | 6 953 411 443 |
| 1.7 Belanja Bantuan Keuangan/Financial Aids Expenditures | 264 754 910 137 | 307 661 858 054 |
| 1.8 Belanja Tidak Terduga/Unpredicted Expenditures | 997 502 000 | 999 967 750 |
| 2. Belanja Langsung/Direct Expenditures | 742 388 007 960 | 980 983 573 860 |
| 2.1 Belanja Pegawai/Personnel Expenditures | - | 49 546 277 921 |
| 2.2 Belanja Barang dan Jasa/Goods and Services Expenditures | 382 791 702 052 | 526 034 760 170 |
| 2.3 Belanja Modal/Capital Expenditure | 359 596 305 908 | 405 402 535 770 |
| Jumlah/Total | 2 033 415 179 494 | 2 171 915 901 435 |

Lanjutan Tabel/Continued Table 2.4.2

| Jenis Pendapatan Kind of Revenues | 2020 | 2021 |
|-------------------------------------------------------------|--------------------------|-------------------|
| (1) | (4) | (5) |
| 1. Belanja Tidak Langsung/Indirect Expenditures | 1 270 170 496 283 | 1 348 015 769 875 |
| 1.1 Belanja Pegawai/Personnel Expenditures | 786 897 889 135 | 955 744 176 170 |
| 1.2 Belanja Bunga/Interest Expenditures | 4 608 264 725 | 3 438 165 014 |
| 1.3 Belanja Subsidi/Subsidies Expenditures | | |
| 1.4 Belanja Hibah/Grant Expenditures | 93 108 933 466 | 45 657 046 001 |
| 1.5 Belanja Bantuan Sosial/Social Aid Expenditures | 1 642 245 312 | 1 200 000 000 |
| 1.6 Belanja Bagi Hasil/Sharing Fund Expenditure | 6 416 522 803 | 7 354 939 566 |
| 1.7 Belanja Bantuan Keuangan/Financial Aids Expenditures | 314 614 249 130 | 327 688 444 410 |
| 1.8 Belanja Tidak Terduga/Unpredicted Expenditures | 62 882 391 712 | 6 932 998 714 |
| 2. Belanja Langsung/Direct Expenditures | 770 228 779 135 | 732 127 979 623 |
| 2.1 Belanja Pegawai/Personnel Expenditures | 39 145 484 830 | |
| 2.2 Belanja Barang dan Jasa/Goods and Services Expenditures | 483 954 201 017 | 518 218 627 868 |
| 2.3 Belanja Modal/Capital Expenditure | 247 129 093 288 | 213 909 351 755 |
| Jumlah/Total | 2 040 399 275 418 | |

Catatan/Notes : Berdasarkan Laporan Pelaksanaan Realisasi APBd Per 31 Desember
 Sumber/Source: Dana APBD

2.5 PEMILIHAN UMUM GENERAL ELECTION

Tabel 2.5.1 Jumlah Pemilih Terdaftar Pada Pemilu Legislatif Tahun 2019 di Kabupaten Lombok Tengah Menurut Kecamatan
Number Of Registered Voters On Legislative Election 2019 of Lombok Tengah Regency By Subdistrict

| Kecamatan Subdistrict | Daftar Pemilih Tetap Voters | | Daftar Pemilih Tambahan Additional Voters | |
|--------------------------|--------------------------------|---------------------|----------------------------------------------|---------------------|
| | Laki-Laki Male | Perempuan Female | Laki-Laki Male | Perempuan Female |
| (1) | (2) | (3) | (4) | (5) |
| Praya Barat | 42 200 | 43 869 | 379 | 122 |
| Praya Barat Daya | 37 530 | 38 389 | 159 | 6 |
| Pujut | 31 968 | 32 545 | 30 | 8 |
| Praya Timur | 43 572 | 46 443 | 31 | 22 |
| Janapria | 31 811 | 33 218 | 26 | 5 |
| Kopang | 27 621 | 29 077 | 3 | 1 |
| Praya | 31 125 | 30 753 | 82 | 19 |
| Praya Tengah | 26 008 | 27 375 | 8 | 15 |
| Jonggat | 34 130 | 34 475 | 5 | 6 |
| Pringgarata | 25 954 | 26 323 | 14 | 14 |
| Batukliang | 21 393 | 22 901 | 14 | 1 |
| Batukliang Utara | 21 159 | 20 643 | 15 | 0 |
| Lombok Tengah | 374 471 | 386 011 | 766 | 219 |
| 2014 | 349 607 | 366 040 | 5 263 | 8 058 |

Lanjutan Tabel/*Continued Table 2.5.1*

| Kecamatan <i>Subdistrict</i> | Total Pemilih <i>Total Voters</i> | | |
|---------------------------------|--------------------------------------|---------------------|------------------------|
| | Laki-Laki Male | Perempuan Female | Jumlah <i>Total</i> |
| (1) | (6) | (7) | (8) |
| Praya Barat | 42 579 | 43 991 | 86 570 |
| Praya Barat Daya | 37 689 | 38 395 | 76 084 |
| Pujut | 31 998 | 32 553 | 64 551 |
| Praya Timur | 43 603 | 46 465 | 90 068 |
| Janapria | 31 837 | 33 223 | 65 060 |
| Kopang | 27 624 | 29 078 | 56 702 |
| Praya | 31 207 | 30 772 | 61 979 |
| Praya Tengah | 26 016 | 27 390 | 53 406 |
| Jonggat | 34 135 | 34 481 | 68 616 |
| Pringgarata | 25 968 | 26 337 | 52 305 |
| Batukliang | 21 407 | 22 902 | 44 309 |
| Batukliang Utara | 21 174 | 20 643 | 41 817 |
| Lombok Tengah | 375 237 | 386 230 | 761 467 |
| 2 0 1 4 | 354 870 | 374 098 | 728 968 |

Sumber/Source: Komisi Pemilihan Umum Kabupaten Lombok Tengah / General Election Commission Of Lombok Tengah Regency

Tabel 2.5.2
Table

**Jumlah Pemilih Yang Menggunakan Hak Pilih Pada
Pemilu Legislatif tahun 2019 Menurut Kecamatan
di Kabupaten Lombok Tengah**
**Number Of Voters Using The Voting Rights In Legislative
Elections 2019 By Subdistrict in Lombok Tengah Regency**

| Kecamatan Subdistrict | Jumlah Pemilih Terdaftar Voters | Menggunakan Hak Pilih Using Voting Rights | | Tidak Menggunakan Hak Pilih Not Using Voting Rights | |
|--------------------------|------------------------------------------|----------------------------------------------|--------------------------|--------------------------------------------------------|--------------------------|
| | | Jumlah/ Total | Persentase Percentage | Jumlah/ Total | Persentase Percentage |
| (1) | | (2) | (3) | (4) | (5) |
| Praya Barat | 86 570 | 70 509 | 81,45 | 16 061 | 18,55 |
| Praya Barat Daya | 76 084 | 59 086 | 77,66 | 16 998 | 22,34 |
| Pujut | 64 551 | 50 026 | 77,50 | 14 525 | 22,50 |
| Praya Timur | 90 068 | 76 347 | 84,77 | 13 721 | 15,23 |
| Janapria | 65 060 | 51 086 | 78,52 | 13 974 | 21,48 |
| Kopang | 56 702 | 49 175 | 86,73 | 7 527 | 13,27 |
| Praya | 61 979 | 49 043 | 79,13 | 12 936 | 20,87 |
| Praya Tengah | 53 406 | 40 383 | 75,62 | 13 023 | 24,38 |
| Jonggat | 68 616 | 52 306 | 76,23 | 16 310 | 23,77 |
| Pringgarata | 52 305 | 42 086 | 80,46 | 10 219 | 19,54 |
| Batukliang | 44 309 | 34 470 | 77,79 | 9 839 | 22,21 |
| Batukliang Utara | 41 817 | 32 468 | 77,64 | 9 349 | 22,36 |
| Lombok Tengah | 761 467 | 606 985 | 79,71 | 154 482 | 20,29 |
| 2 0 1 4 | 728 968 | 548 816 | 75,00 | 180 152 | 25,00 |

Sumber/Source: Komisi Pemilihan Umum Kabupaten Lombok Tengah / General Election Commission Of Lombok Tengah Regency

Tabel
Table 2.5.3

Jumlah Suara Sah Pada Pemilu Legislatif Tahun 2019 di Kabupaten Lombok Tengah Menurut Kecamatan
Number Of Votes In Legislative Election 2019 of Lombok Tengah Regency By District

| Kecamatan <i>Subdistrict</i> | Pemilih Menggunkan Hak Pilih Voters | DPR RI | | DPR PROVINSI | |
|---------------------------------|----------------------------------------------|---------------------------|---------------------------------------|---------------------------|---------------------------------------|
| | | Suara Sah/ Valid Votes | Suara Tidak Sah / Invalid Votes | Suara Sah/ Valid Votes | Suara Tidak Sah / Invalid Votes |
| (1) | (2) | (3) | (4) | (5) | (6) |
| Praya Barat | 70 509 | 61 308 | 9 201 | 64 797 | 5 584 |
| Praya Barat Daya | 59 086 | 51 602 | 7 484 | 53 812 | 5 273 |
| Pujut | 50 026 | 44 729 | 5 297 | 46 307 | 3 713 |
| Praya Timur | 76 347 | 70 765 | 5 582 | 73 617 | 2 730 |
| Janapria | 51 086 | 45 651 | 5 435 | 47 812 | 3 274 |
| Kopang | 49 175 | 45 095 | 4 080 | 47 056 | 2 119 |
| Praya | 49 043 | 42 692 | 6 351 | 44 752 | 4 288 |
| Praya Tengah | 40 383 | 35 581 | 4 802 | 36 444 | 3 938 |
| Jonggat | 52 306 | 44 585 | 7 721 | 46 849 | 5 456 |
| Pringgarata | 42 086 | 37 221 | 4 865 | 39 339 | 2 738 |
| Batukliang | 34 470 | 29 999 | 4 471 | 31 479 | 2 990 |
| Batukliang Utara | 32 468 | 28 220 | 4 248 | 29 523 | 2 945 |
| Lombok Tengah | 606 985 | 537 448 | 69 537 | 561 787 | 45 048 |
| 2014 | 548 816 | 473 128 | 75 688 | 502 944 | 45 872 |

Lanjutan Tabel/Continued Table 2.5.3

| Kecamatan Subdistrict | DPRD | | DPD | |
|--------------------------|---------------------------|------------------------------------|---------------------------|------------------------------------|
| | Suara Sah/ Valid Votes | Suara Tidak Sah / Invalid Votes | Suara Sah/ Valid Votes | Suara Tidak Sah / Invalid Votes |
| (1) | (7) | (8) | (9) | (10) |
| Praya Barat | 66 697 | 3 684 | 57 730 | 12 785 |
| Praya Barat Daya | 55 000 | 4 085 | 49 169 | 9 919 |
| Pujut | 47 196 | 2 824 | 42 972 | 7 056 |
| Praya Timur | 74 759 | 1 588 | 69 056 | 7 291 |
| Janapria | 49 067 | 2 019 | 42 897 | 8 189 |
| Kopang | 47 813 | 1 362 | 44 678 | 4 499 |
| Praya | 45 998 | 3 042 | 40 996 | 8 047 |
| Praya Tengah | 37 401 | 2 981 | 33 204 | 7 180 |
| Jonggat | 48 157 | 4 148 | 41 191 | 11 115 |
| Pringgarata | 40 104 | 1 973 | 35 581 | 6 506 |
| Batukliang | 32 569 | 1 900 | 28 847 | 5 623 |
| Batukliang Utara | 30 062 | 2 406 | 26 391 | 6 080 |
| Lombok Tengah | 574 823 | 32 012 | 512 712 | 94 290 |
| 2014 | 515 724 | 33 092 | 451 064 | 97 752 |

Tabel
Table 2.5.4

Perolehan Suara Sah Partai Politik Peserta Pemilu 2019 di Kabupaten Lombok Tengah
Valid Voters have been obtained by Political Party on General Election 2019 of Lombok Tengah Regency

| Partai Politik Political Party | Suara Sah Valid vote | | |
|-----------------------------------------|----------------------|----------------|----------------|
| | DPRD II | DPRD PROV | DPR RI |
| (1) | (2) | (3) | (4) |
| PARTAI KEBANGKITAN BANGSA | 61 980 | 44 950 | 45 109 |
| PARTAI GERAKAN INDONESIA RAYA | 80 148 | 85 351 | 106 247 |
| PARTAI DEMOKRASI INDONESIA PERJUANGAN | 22 716 | 26 856 | 19 345 |
| PARTAI GOLONGAN KARYA | 79 029 | 99 414 | 100 340 |
| PARTAI NASDEM | 36 065 | 21 595 | 19 864 |
| PARTAI GERAKAN PERUBAHAN INDONESIA | 1 993 | 3 178 | 5 609 |
| PARTAI BERKARYA | 26 243 | 21 715 | 24 802 |
| PARTAI KEADILAN SEJAHTERA | 51 305 | 45 497 | 43 523 |
| PARATSI PERSATUAN INDONESIA | 9 760 | 8 662 | 8 255 |
| PARTAI PERSATUAN PEMBANGUNAN | 55 292 | 64 641 | 49 827 |
| PARTAI SOLIDARITAS INDONESIA | 824 | 1 074 | 3 075 |
| PARTAI AMANAT NASIONAL | 24 588 | 31 634 | 35 935 |
| PARTAI HATI NURANI RAKYAT | 28 738 | 24 655 | 19 564 |
| PARTAI DEMOKRAT | 53 931 | 58 404 | 39 651 |
| PARTAI BULAN BINTANG | 37 509 | 23 556 | 15 161 |
| PARTAI KEADILAN DAN PERSATUAN INDONESIA | 4 702 | 605 | 1 141 |
| Lombok Tengah | 574 823 | 561 787 | 537 448 |
| 2014 | 515 724 | 502 944 | 473 128 |

Tabel
Table 2.5.5

Perolehan Kursi Partai Politik Peserta Pemilu 2019 di Kabupaten Lombok Tengah
Valid Voters have been obtained by Political Party on General Election 2019 of Lombok Tengah Regency

| Partai Politik <i>Political Party</i> | Peroleh Kursi DPRD <i>Acquisition</i> |
|-------------------------------------------------|-------------------------------------------------|
| (1) | (2) |
| PARTAI KEBANGKITAN BANGSA | 6 |
| PARTAI GERAKAN INDONESIA RAYA | 7 |
| PARTAI DEMOKRASI INDONESIA PERJUANGAN | 1 |
| PARTAI GOLONGAN KARYA | 7 |
| PARTAI NASDEM | 3 |
| PARTAI GERAKAN PERUBAHAN INDONESIA | 0 |
| PARTAI BERKARYA | 1 |
| PARTAI Keadilan Sejahtera | 6 |
| PARATSI PERSATUAN INDONESIA | 0 |
| PARTAI PERSATUAN PEMBANGUNAN | 6 |
| PARTAI SOLIDARITAS INDONESIA | 0 |
| PARTAI AMANAT NASIONAL | 1 |
| PARTAI HATI NURANI RAKYAT | 2 |
| PARTAI DEMOKRAT | 6 |
| PARTAI BULAN BINTANG | 4 |
| PARTAI Keadilan dan Persatuan Indonesia | 0 |
| Lombok Tengah | 50 |
| 2014 | 50 |

Tabel
Table 2.5.6

**Perolehan Suara Pasangan Calon Presiden/ Wakil
Presiden di Kabupaten Lombok Tengah Menurut
Kecamatan Tahun 2019**
*Number of Voters have been Obtained by Candidate of
President/ Vice President 2019*

| Kecamatan <i>Subdistrict</i> | Pasangan Calon/ <i>Candidate</i> | | Jumlah Suara Sah / <i>Valid Voters</i> |
|---------------------------------|-----------------------------------------------------------|-----------------------------------------------------------------|-------------------------------------------|
| | Ir.H. Joko Widodo dan Prof.Dr.(HC), KH. Ma'ruf Amin | H.Prabowo Subianto dan Sandiaga Salahuddin Uno, MBA | |
| (1) | (2) | (3) | (4) |
| Praya Barat | 14 863 | 54 231 | 69 094 |
| Praya Barat Daya | 14 365 | 43 076 | 57 441 |
| Pujut | 14 948 | 33 682 | 48 630 |
| Praya Timur | 28 563 | 46 635 | 75 198 |
| Janapria | 14 632 | 35 318 | 49 950 |
| Kopang | 18 485 | 29 872 | 48 357 |
| Praya | 11 496 | 36 031 | 47 527 |
| Praya Tengah | 14 206 | 24 861 | 39 067 |
| Jonggat | 11 605 | 38 725 | 50 330 |
| Pringgarata | 7 974 | 33 173 | 41 147 |
| Batukliang | 9 115 | 24 026 | 33 141 |
| Batukliang Utara | 9 313 | 22 023 | 31 336 |
| Lombok Tengah | 169 565 | 421 653 | 591 218 |

Tabel
Table 2.5.7

**Persentase Perolehan Suara Pasangan Calon Presiden/
Wakil Presiden di Kabupaten Lombok Tengah Menurut
Kecamatan Tahun 2019**
*Percentage of Voters have been Obtained by Candidate of
President/ Vice President 2019*

| Kecamatan Subdistrict | Pasangan Calon/ Candidate | | Jumlah Suara Sah / Valid Voters |
|--------------------------|-----------------------------------------------------------|-----------------------------------------------------------------|------------------------------------|
| | Ir.H. Joko Widodo dan Prof.Dr.(HC). KH. Ma'ruf Amin | H.Prabowo Subianto dan Sandiaga Salahuddin Uno, MBA | |
| (1) | (2) | (3) | (4) |
| Praya Barat | 21,51 | 78,49 | 100,00 |
| Praya Barat Daya | 25,01 | 74,99 | 100,00 |
| Pujut | 30,74 | 69,26 | 100,00 |
| Praya Timur | 37,98 | 62,02 | 100,00 |
| Janapria | 29,29 | 70,71 | 100,00 |
| Kopang | 38,23 | 61,77 | 100,00 |
| Praya | 24,19 | 75,81 | 100,00 |
| Praya Tengah | 36,36 | 63,64 | 100,00 |
| Jonggat | 23,06 | 76,94 | 100,00 |
| Pringgarata | 19,38 | 80,62 | 100,00 |
| Batukliang | 27,50 | 72,50 | 100,00 |
| Batukliang Utara | 29,72 | 70,28 | 100,00 |
| Lombok Tengah | 28,68 | 71,32 | 100,00 |

<https://lomboktengahkab.bps.go.id>

<https://lomboktengahkab.bps.go.id>

<https://lomboktengahkab.bps.go.id>

<https://lomboktengahkab.bps.go.id>

<https://lomboktengahkab.bps.go.id>

KEPENDUDUKAN & KETENAGAKERJAAN


POPULATION & EMPLOYMENT

Kepadatan
Penduduk

869 jiwa/km²



Jumlah Angkatan
kerja
546.494



67,78% penduduk
Lombok Tengah
berusia 15-64 Tahun

533.762 Bekerja



12.732 Pengangguran



PENJELASAN TEKNIS**TECHNICAL NOTES**

1. Sumber utama data kependudukan adalah sensus penduduk yang dilaksanakan setiap sepuluh tahun sekali. Sensus penduduk telah dilaksanakan sebanyak enam kali sejak Indonesia merdeka, yaitu tahun 1961, 1971, 1980, 1990, 2000, dan 2010. Di dalam sensus penduduk, pencacahan dilakukan terhadap seluruh penduduk yang berdomisili di wilayah teritorial Indonesia termasuk warga negara asing kecuali anggota korps diplomatik negara sahabat beserta keluarganya. Metode pengumpulan data dalam sensus dilakukan dengan wawancara antara petugas sensus dengan responden dan juga melalui e-census. Pencatatan penduduk menggunakan konsep usual residence, yaitu konsep di mana penduduk biasa bertempat tinggal. Bagi penduduk yang bertempat tinggal tetap dicacah di mana mereka biasa tinggal, sedangkan untuk penduduk yang tidak bertempat tinggal tetap dicacah di tempat di mana mereka ditemukan petugas sensus pada malam 'Hari Sensus'. Termasuk penduduk yang tidak bertempat tinggal tetap adalah tuna wisma, awak kapal berbendera Indonesia, penghuni perahu/rumah apung, masyarakat terpencil/terasing, dan pengungsi. Bagi mereka

1. *The main source of demographic data is population census, which is conducted every ten years. Population Census has been conducted six times since Indonesia's independence: 1961, 1971, 1980, 1990, 2000, and 2010. The population census enumerates all residents who domicile in the entire territory of Indonesia including foreign citizens except the diplomatic corps members and their families. The method of data collection in a population census involves interviewing respondents and conducting e-census. Enumeration of the population uses the concept of "usual residence", which is the concept of "places where people usually live". De jure was applied to the permanent residents, while de facto was applied to non-permanent residents. The permanent residents were enumerated in place where they normally live, the non-permanent residents were enumerated where they were found by the enumerators, on the night of 'Census Date'. The non permanent residents include homeless people, ship crew, boat people, remote area community, and internally displaced persons. Those who had permanent residence and had been travelling away from their home for six months or more were not enumerated in their permanent*

yang mempunyai tempat tinggal tetap dan sedang bepergian ke luar wilayah lebih dari enam bulan, tidak dicacah di tempat tinggalnya, tetapi dicacah di tempat tujuannya. Untuk tahun yang tidak dilaksanakan sensus penduduk, data kependudukan diperoleh dari hasil proyeksi penduduk. Proyeksi penduduk merupakan suatu perhitungan ilmiah yang didasarkan pada asumsi dari komponen-komponen perubahan penduduk, yaitu kelahiran, kematian, dan migrasi. Proyeksi penduduk Indonesia 2010–2035 menggunakan data dasar penduduk hasil SP2010.

2. **Penduduk Indonesia** adalah semua orang yang berdomisili di wilayah teritorial Indonesia selama 6 bulan atau lebih dan atau mereka yang berdomisili kurang dari 6 bulan tetapi bertujuan menetap.
3. **Laju pertumbuhan penduduk** adalah angka yang menunjukkan persentase pertambahan penduduk dalam jangka waktu tertentu.
4. **Kepadatan penduduk** adalah rasio banyaknya penduduk per kilometer persegi.
5. **Rasio jenis kelamin** adalah perbandingan antara penduduk laki-laki dan penduduk perempuan pada suatu wilayah dan waktu tertentu. Biasanya dinyatakan dengan banyaknya penduduk laki-laki untuk 100 penduduk perempuan.

place, but in the place where they were during the census. For the periods where the population census is not conducted, population projection is done to estimate population during those years. The population projection is an estimate based on the demographic components, such as birth, death, and migration. Indonesia's 2010–2035 population projection used the 2010 Population Census as the base population.

2. **The population of Indonesia** are all residents of the entire territory of Indonesia who have stayed for six months or longer, and those who intended to stay more than six months even though their length of stay is less than six months.
3. **The growth rate of population** is the number that show percentage of population growth within a specified period.
4. **Population density** is ratio of population per square kilometer.
5. **Sex ratio is the ratio** of males population to females population in a given area and time, usually expressed as the number of males for every 100 females.

6. **Penduduk usia kerja** adalah penduduk yang berumur 15 tahun ke atas.
7. **Angkatan kerja** adalah penduduk usia kerja (15 tahun ke atas) yang bekerja, punya pekerjaan namun sementara tidak bekerja, dan pengangguran.
8. **Bekerja** adalah kegiatan ekonomi yang dilakukan oleh seseorang dengan maksud memperoleh atau membantu memperoleh pendapatan atau keuntungan dan lamanya bekerja paling sedikit 1 jam secara terus menerus dalam seminggu yang lalu (termasuk pekerja keluarga tanpa upah yang membantu dalam suatu usaha/ kegiatan ekonomi).
9. **Jumlah jam kerja seluruhnya** adalah jumlah jam kerja yang digunakan untuk bekerja (tidak termasuk jam kerja istirahat resmi dan jam kerja yang digunakan untuk hal-hal di luar pekerjaan).
10. **Lapangan usaha** adalah bidang kegiatan dari pekerjaan/tempat bekerja di mana seseorang bekerja. Klasifikasi lapangan usaha mengikuti Klasifikasi Baku Lapangan Usaha Indonesia (KBLI) dalam 1 digit.
11. **Status pekerjaan** adalah kedudukan seseorang dalam unit usaha/kegiatan dalam melakukan pekerjaan.
6. **Working age population** is persons of 15 years and over.
7. **Labor force** or economically active are persons of 15 years and over, who in the previous week were working, temporarily absent from work but having jobs, and unemployment.
8. **Working** is economic activity conducted by a person and intended to earn income by doing work or helping to do work at least one hour continuously during the reference week (including unpaid family worker/s for any economic activity).
9. **Total working hours** is the total hours spent by an employee to perform all jobs (excluding the time used for other activities which are not classified as work).
10. **Industry** is field of a person's activity or establishment. The classification of industries follows the Indonesia Standard Industrial Classification (KBLI) in one digit.
11. **Employment status** is the status of a person at his place of work or establishment where he was employed.

12. **Berusaha sendiri tanpa dibantu orang lain** adalah bekerja atau berusaha dengan menanggung risiko secara ekonomis, yaitu dengan tidak kembalinya ongkos produksi yang telah dikeluarkan dalam rangka usahanya tersebut, serta tidak menggunakan pekerja dibayar maupun pekerja tak dibayar, termasuk yang sifat pekerjaannya memerlukan teknologi atau keahlian khusus.
13. **Berusaha dibantu buruh tidak tetap/buruh tidak dibayar** adalah bekerja atau berusaha atas risiko sendiri, dan menggunakan buruh/pekerja tak dibayar dan atau buruh/pekerja tidak tetap.
14. **Berusaha dibantu buruh tetap/buruh dibayar** adalah berusaha atas risiko sendiri dan mempekerjakan paling sedikit satu orang buruh/pekerja tetap yang dibayar.
15. **Buruh/karyawan/pegawai** adalah seseorang yang bekerja pada orang lain atau instansi/kantor/ perusahaan secara tetap dengan menerima upah/gaji baik berupa uang maupun barang. Buruh yang tidak mempunyai majikan tetap, tidak digolongkan sebagai buruh/karyawan, tetapi sebagai pekerja bebas. Seseorang dianggap memiliki majikan tetap jika memiliki 1 (satu) majikan (orang/rumah tangga) yang sama dalam sebulan terakhir, khusus pada sektor bangunan batasannya tiga bulan.
12. **Own-account worker** is a person who works at his own risk without assisted by paid per mount worker or unpaid worker include technical job or skill job.
13. **Employer assisted by temporary workers/unpaid worker** is a person who works at his own risk and assisted by temporary worker/unpaid worker.
14. **Employer assisted by permanent workers/paid workers** is a person who does his business at her/his own risk at least one assisted by paid permanent worker.
15. **Employee** is a person who work permanently for other people or institution/office/ company and gains some money/cash or goods as wage/salary. Labor who have no permanent employer is not categorized as a laborer/ worker/ employee but casual worker. A laborers in general is considered to have a permanent employer if he has the same employer during the past month, particularly for building construction sector is 3 months.

Apabila majikannya instansi/ lembaga, boleh lebih dari satu.

16. **Pekerja bebas** adalah seseorang yang bekerja pada orang lain/ majikan/institusi yang tidak tetap (lebih dari 1 majikan dalam sebulan terakhir) di usaha pertanian baik berupa usaha rumah tangga maupun bukan usaha rumah tangga, ataupun di nonpertanian atas dasar balas jasa dengan menerima upah atau imbalan baik berupa uang maupun barang, dan baik dengan sistem pembayaran harian maupun borongan.
17. **Pekerja tak dibayar** adalah seseorang yang bekerja membantu usaha untuk memperoleh penghasilan/ keuntungan yang dilakukan oleh salah seorang anggota rumah tangga atau bukan anggota rumah tangga tanpa mendapat upah/gaji baik berupa uang maupun barang.

If the employer is an institution, more than 1 (one) employer is allowed.

16. **Casual employee** is a person who does not work permanently for other people/employer/ institution (more than 1 employer during the last 1 month) in agricultural sector, either home industry or not home industry, or in non-agricultural sector based on remuneration paid with money or goods, and based on daily or contact payment system.
17. **Unpaid worker** is a person who intended to work without pay, either with money or good, in an establishment run by other members of the family, relative or neighbour.

ULASAN**DESCRIPTION****Kependudukan**

Penduduk Kabupaten Lombok Tengah pada tahun 2021 sebanyak 1.049.708 jiwa yang terdiri atas 522.596 jiwa penduduk laki-laki dan 527.112 jiwa penduduk perempuan. Dibandingkan dengan jumlah penduduk tahun 2010, penduduk Lombok Tengah mengalami pertumbuhan sebesar 1,68 persen. Sementara itu besarnya angka rasio jenis kelamin tahun 2020 penduduk laki-laki terhadap penduduk perempuan sebesar 99.

Kepadatan penduduk di Kabupaten Lombok Tengah tahun 2021 mencapai 869 jiwa/km². Kepadatan Penduduk di 12 kecamatan cukup beragam dengan kepadatan penduduk tertinggi terletak di Kecamatan Praya dengan kepadatan sebesar 2.084 jiwa/km² dan terendah di Kecamatan Batukliang Utara sebesar 335 jiwa/Km².

Population

The population of Lombok Tengah Regency on 2021 is 1,049,708 people consisting of 522,596 male residents and 527,112 female residents. Compared to the projected population in 2010, the population of Central Lombok experienced growth of 1.68 percent. Meanwhile, the gender ratio in 2020 for male to female population is 99.

Population density in Lombok Tengah Regency in 2021 reaches 869 people / km². Population density in 12 sub-districts is quite diverse with the highest population density is located in Praya District with a density of 2,084 people / km² and the lowest in Batukliang Utara District of 335 people / Km².

ULASAN

DESCRIPTION

Ketenagakerjaan

Employment

Angka pengangguran di Kabupaten Lombok Tengah mengalami penurunan dibanding tahun 2020. Berdasarkan hasil survey angkatan kerja nasional bulan agustus tahun 2021 diperoleh angka pengangguran sebesar 2,33 persen, bergerak turun dari angka tahun 2020 sebesar 3,74 persen.

The unemployment rate in Lombok Tengah Regency has decreased compared to 2020. Based on the results of the national labor force survey in August 2021, the unemployment rate was obtained at 2.33 percent, down from 3.74 percent in 2020.

Jumlah pengangguran di Lombok Tengah tahun 2021 sebesar 12.732 orang yang terdiri dari 7.164 laki-laki dan 5.568 perempuan.

The number of unemployed in Central Lombok in 2021 amounted to 12,732 people consisting of 7,164 men and 5,568 women.

Menurut pendidikan tertinggi yang ditamatkan, jumlah pengangguran tertinggi berada pada jenjang lulusan SMA yaitu sebanyak 5.197 orang dan terendah berada pada jenjang lulusan SMP yaitu sebanyak 1.665 orang.

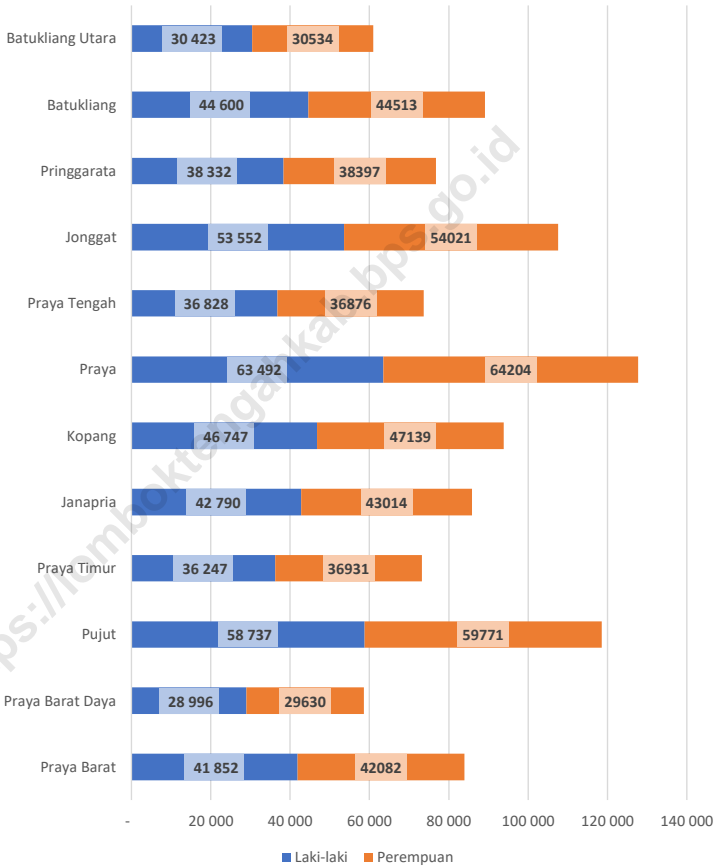
According to the highest education, the highest number of unemployed is at the high school graduate level of 5,197 people and the lowest is at the junior high school graduate level of 1,665 people.

<https://lomboktenengah.go.id>

<https://lomboktengahkab.bps.go.id>

Gambar 3.1
Figures

Jumlah Penduduk menurut Kecamatan (ribu), 2021
Population by Subdistric (thousand), 2021

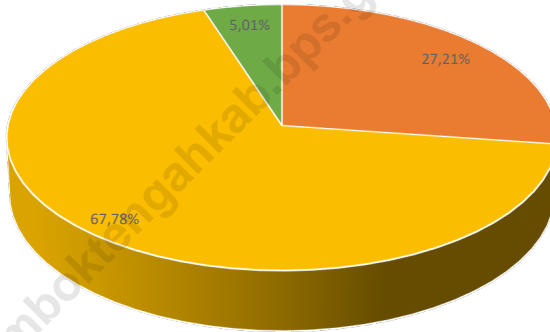


Sumber/Source : Badan Pusat Statistik Kabupaten Lombok Tengah / Statistics of Lombok Tengah Regency

<https://lomboktengahkab.bps.go.id>

Gambar 3.2
Figures

Persentase Penduduk menurut Umur (ribu), 2021
Percentage of Total Population by Age (thousand), 2021



■ 0-14 ■ 15-64 ■ 65+

Sumber/Source : Badan Pusat Statistik Kabupaten Lombok Tengah / Statistics of Lombok Tengah Regency

<https://lomboktengahkab.bps.go.id>

**3.1 PENDUDUK
POPULATION**

Tabel 3.1.1 Penduduk, Laju Pertumbuhan Penduduk per Tahun, Distribusi Persentase Penduduk, Kepadatan Penduduk, Rasio Jenis Kelamin Penduduk Menurut Kecamatan di Kabupaten Lombok Tengah, 2021
Population, Annual Population Growth Rate, Percentage Distribution of Population, Population Density, and Population Sex Ratio by Subdistrict in Lombok Tengah Regency, 2021

| Kecamatan Subdistrict | Penduduk (ribu) Population (thousand) | Laju Pertumbuhan Penduduk per Tahun 2010-2021 Annual Population Growth Rate (%) 2010–2021 |
|--------------------------|------------------------------------------|----------------------------------------------------------------------------------------------------|
| (1) | (2) | (3) |
| Praya Barat | 83,93 | 1,64 |
| Praya Barat Daya | 58,63 | 1,09 |
| Pujut | 118,51 | 1,70 |
| Praya Timur | 73,18 | 1,27 |
| Janapria | 85,80 | 1,70 |
| Kopang | 93,89 | 1,83 |
| Praya | 127,70 | 1,79 |
| Praya Tengah | 73,70 | 1,76 |
| Jonggat | 107,57 | 1,56 |
| Pringgarata | 76,73 | 1,69 |
| Batukliang | 89,11 | 1,87 |
| Batukliang Utara | 60,96 | 2,19 |
| Lombok Tengah | 1 049,71 | 1,68 |

Lanjutan Tabel/*Continued Table 3.1.1*

| Kecamatan Subdistrict | Persentase Penduduk Percentage of Total Population | Kepadatan Penduduk per km ² Population Density per sq.km |
|--------------------------|-------------------------------------------------------|------------------------------------------------------------------------|
| (1) | (7) | (8) |
| Praya Barat | 8,00 | 549 |
| Praya Barat Daya | 5,58 | 469 |
| Pujut | 11,29 | 507 |
| Praya Timur | 6,97 | 886 |
| Janapria | 8,17 | 1 243 |
| Kopang | 8,94 | 1 523 |
| Praya | 12,16 | 2 084 |
| Praya Tengah | 7,02 | 1 118 |
| Jonggat | 10,25 | 1 503 |
| Pringgarata | 7,31 | 1 454 |
| Batukliang | 8,49 | 1 769 |
| Batukliang Utara | 5,81 | 335 |
| Lombok Tengah | 100,00 | 869 |

Lanjutan Tabel/*Continued Table* 3.1.1

| Kecamatan <i>Subdistrict</i> | Rasio Jenis Kelamin <i>Population Sex Ratio</i> |
|---------------------------------|----------------------------------------------------|
| (1) | (11) |
| Praya Barat | 99 |
| Praya Barat Daya | 98 |
| Pujut | 98 |
| Praya Timur | 98 |
| Janapria | 99 |
| Kopang | 99 |
| Praya | 99 |
| Praya Tengah | 100 |
| Jonggat | 99 |
| Pringgarata | 100 |
| Batukliang | 100 |
| Batukliang Utara | 100 |
| Lombok Tengah | 99 |

Catatan/*Note*: -

Sumber/*Source*: Hasil SP2020 (September)/*The result of the 2020 Population Census (September)*

Tabel 3.1.2 Jumlah Penduduk Menurut Kelompok Umur dan Jenis Kelamin di Kabupaten Lombok Tengah, 2021
Table 3.1.2 Population by Age Groups and Sex in Lombok Tengah Regency, 2021

| Kelompok Umur Age Groups | Jenis Kelamin/Sex | | |
|-----------------------------|-------------------|---------------------|------------------|
| | Laki-Laki Male | Perempuan Female | Jumlah Total |
| (1) | (2) | (3) | (4) |
| 0–4 | 44 950 | 42 989 | 87 939 |
| 5–9 | 52 897 | 51 506 | 104 403 |
| 10–14 | 44 371 | 42 076 | 86 447 |
| 15–19 | 41 134 | 38 535 | 79 669 |
| 20–24 | 43 021 | 41 765 | 84 786 |
| 25–29 | 43 646 | 43 978 | 87 624 |
| 30–34 | 43 216 | 45 504 | 88 720 |
| 35–39 | 41 017 | 43 008 | 84 025 |
| 40–44 | 39 543 | 41 296 | 80 839 |
| 45–49 | 34 167 | 34 433 | 68 600 |
| 50–54 | 29 191 | 31 085 | 60 276 |
| 55–59 | 21 841 | 23 070 | 44 911 |
| 60–64 | 17 440 | 19 098 | 36 538 |
| 65–69 | 11 460 | 12 513 | 23 973 |
| 70–74 | 7 987 | 8 723 | 16 710 |
| 75+ | 6 715 | 7 533 | 14 248 |
| Nama Provinsi | 522 596 | 527 112 | 1 049 708 |

Catatan/Note: ...

Sumber/Source: Hasil Perapihan Umur dari Data Administratif dan SP2020 (September)/The Result of Smoothing Single Year of Age from Administrative Data and the 2020 Population Census (September)

**3.2 KETENAGAKERJAAN
EMPLOYMENT**

Tabel 3.2.1 Jumlah Penduduk Berumur 15 Tahun Keatas Menurut Jenis Kegiatan Selama Seminggu yang Lalu dan Jenis Kelamin di Kabupaten Lombok Tengah, 2021
Population Aged 15 Years and Over by Type of Activity During The Previous Week and Sex in Lombok Tengah Regency, 2021

| Kegiatan Utama <i>Main Activity</i> | Jenis Kelamin/Sex | | |
|--------------------------------------------------------------|--------------------------|----------------------------|------------------------|
| | Laki-Laki <i>Male</i> | Perempuan <i>Female</i> | Jumlah <i>Total</i> |
| (1) | (2) | (3) | (4) |
| I. Angkatan Kerja/<i>Economically Active</i> | | | |
| 1. Bekerja/ <i>Working</i> | 286 502 | 247 260 | 533 762 |
| 2. Pengangguran Terbuka/ <i>Unemployment</i> | 7 164 | 5 568 | 12 732 |
| II. Bukan Angkatan Kerja/<i>Economically Inactive</i> | | | |
| 1. Sekolah/ <i>Attending School</i> | 15 523 | 22 342 | 37 865 |
| 2. Mengurus Rumah Tangga/ <i>Housekeeping</i> | 15 394 | 98 465 | 113 859 |
| 3. Lainnya/ <i>Others</i> | 17 805 | 12 127 | 29 932 |
| Jumlah/<i>Total</i> | 342 388 | 385 762 | 728 150 |

Sumber/Source: BPS, Survei Angkatan Kerja Nasional (Sakernas) Agustus/BPS-Statistics Indonesia, August National Labor Force Survey

Tabel
Table 3.2.2

Penduduk Berumur 15 Tahun ke Atas Menurut Pendidikan Tertinggi yang Ditamatkan dan Jenis Kegiatan Selama Seminggu yang Lalu di Kabupaten Lombok Tengah, 2021
Population 15 Years of Age and Over by Educational Attainment and Type of Activity During the Previous Week in Lombok Tengah Regency, 2021

| Pendidikan Tertinggi yang Ditamatkan ¹ Educational Attainment ¹ | Angkatan Kerja/Economically Active | | | Persentase Bekerja terhadap Angkatan Kerja Percentage of Working to Economically Active |
|------------------------------------------------------------------------------------------|------------------------------------|--------------------------------------------------------|-------------------------------------------------------|--------------------------------------------------------------------------------------------|
| | Bekerja Working | Pengangguran ² Unemployment ² | Jumlah Angkatan Kerja Total of Economically Active | |
| (1) | (2) | (3) | (4) | (5) |
| 0 | 277 691 | 4 181 | 281 872 | 98,52% |
| 1 | 97 342 | 1 665 | 99 007 | 98,32% |
| 2 | 112 976 | 5 197 | 118 173 | 95,60% |
| 3 | 45 753 | 1 689 | 47 442 | 96,44% |
| Jumlah/Total | 533 762 | 12 732 | 546 494 | 97,67% |

Lanjutan Tabel/*Continued Table 3.2.2*

| Pendidikan Tertinggi yang Ditamatkan ¹ <i>Educational Attainment¹</i> | Bukan Angkatan Kerja <i>Not Economically Active</i> | Jumlah Total | Persentase Angkatan Kerja terhadap Penduduk Usia Kerja <i>Percentage of Economically Active to Working Age Population</i> |
|------------------------------------------------------------------------------------------------|--------------------------------------------------------|--------------|------------------------------------------------------------------------------------------------------------------------------|
| (1) | (6) | (7) | (8) |
| 0 | 86 010 | 367 882 | 76,62% |
| 1 | 45 194 | 144 201 | 68,66% |
| 2 | 44 727 | 162 900 | 72,54% |
| 3 | 5 725 | 53 167 | 89,23% |
| Jumlah/Total | 181 656 | 728 150 | 75,05% |

- Catatan/Note:
- ¹ 0. ≤ Sekolah Dasar (SD)/≤ *Primary School*
 - 1. Sekolah Menengah Pertama/*Junior High School*
 - 2. Sekolah Menengah Atas/*Senior High School*
 - 3. Perguruan Tinggi/*Collage*
 - ² 1. Mencari pekerjaan/*Looking for work*
 - 2. Mempersiapkan usaha/*Establishing a new business/firm*
 - 3. Merasa tidak mungkin mendapat pekerjaan/*Hopeless of job*
 - 4. Sudah punya pekerjaan tetapi belum mulai bekerja/*Have a job in future start*

Sumber/Source: BPS, Survei Angkatan Kerja Nasional (Sakernas) Agustus/BPS-Statistics Indonesia, August National Labor Force Survey

Tabel
Table 3.2.3**Penduduk Berumur 15 Tahun Ke Atas yang Bekerja Selama Seminggu yang Lalu Menurut Status Pekerjaan Utama dan Jenis Kelamin di Kabupaten Lombok Tengah, 2020*****Population 15 Years of Age and Over who Worked During The Previous Week by Main Employment Status and Sex in Lombok Tengah Regency, 2020***

| Status Pekerjaan Utama Main Employment Status | Laki-Laki Male | Perempuan Female | Jumlah Total |
|----------------------------------------------------------------------------------------------------------------------|---------------------------------|-----------------------------------|-------------------------------|
| (1) | (2) | (3) | (4) |
| Berusaha sendiri <i>Own account worker</i> | 47 827 | 65 121 | 112 948 |
| Berusaha dibantu buruh tidak tetap/buruh tidak dibayar <i>Employer assisted by temporary worker/unpaid worker</i> | 92 707 | 46 267 | 138 974 |
| Berusaha dibantu buruh tetap/buruh dibayar <i>Employer assisted by permanent worker/paid worker</i> | 3 722 | 1 524 | 5 246 |
| Buruh/Karyawan/Pegawai/ <i>Employee</i> | 52 058 | 29 434 | 81 492 |
| Pekerja bebas <i>Casual worker</i> | 65 680 | 25 754 | 91 434 |
| Pekerja keluarga/tak dibayar <i>Family worker/unpaid worker</i> | 24 508 | 79 160 | 103 668 |
| Jumlah/Total | 286 502 | 247 260 | 533 762 |

Sumber/Source: BPS, Survei Angkatan Kerja Nasional (Sakernas) Agustus/BPS-Statistics Indonesia, August National Labor Force Survey

SOSIAL dan KESEJAHTERAAN RAKYAT

SOCIAL and WELFARE

JUMLAH SARANA PENDIDIKAN

TK



353

615

SD



SMP



192

124

SMA/SMK



*Jumlah sekolah yang dimaksud adalah sekolah negeri dan swasta tidak termasuk sekolah dibawah kementerian agama

PENJELASAN TEKNIS

TECHNICAL NOTES

1. **Jalur Pendidikan di Indonesia** terdiri atas 1) pendidikan formal, 2) pendidikan nonformal, dan 3) pendidikan informal yang ketiganya dapat saling melengkapi dan memperkaya (Undang-Undang No. 20 Tahun 2013 tentang Sistem Pendidikan Nasional).
2. **Jenjang Pendidikan Formal** terdiri atas pendidikan dasar, pendidikan menengah, dan pendidikan tinggi. Jenis pendidikan yang diajarkan mencakup pendidikan umum, kejuruan, akademik, profesi, vokasi, keagamaan, dan khusus.
 - a. **Pendidikan Dasar** berbentuk Sekolah Dasar (SD) dan Madrasah Ibtidaiyah (MI) atau bentuk lain yang sederajat serta Sekolah Menengah Pertama (SMP) dan Madrasah Tsanawiyah (MTs), atau bentuk lain yang sederajat.
 - b. **Pendidikan Menengah** berbentuk Sekolah Menengah Atas (SMA), Madrasah Aliyah (MA), Sekolah Menengah Kejuruan (SMK), dan Madrasah Aliyah Kejuruan (MAK), atau bentuk lain yang sederajat.
 - c. **Pendidikan Tinggi** merupakan jenjang pendidikan setelah pendidikan menengah yang mencakup program pendidikan diploma, sarjana, magister, spesialis, dan doktor yang diselenggarakan oleh

1. **The Education System in Indonesia** consists of 1) a formal education, 2) non-formal education, and 3) informal education that all three can be complementary and enriching (Law No. 20 Year 2013 about The National Education System).
2. **The Formal Education Level** consists of primary education, secondary education, and high education. The kind of education that taught consists of general education, vocational, academic, professional, religious, and specific education.
 - a. **The Primary Education** consists of Elementary School and Islamic Elementary School or other equivalent forms and Junior High School and MTs, or other equivalent forms.
 - b. **The Secondary Education** consists of the senior high school, MA, Vocational School, and Vocational Madrasah Aliyah, or other equivalent forms.
 - c. **The High Education** consists of the education level after the secondary education that consists of diplomas, bachelor, master, specialist, and doctoral degrees that are held by the college. The colleges can be academy, polytechnic, high school, institute, or university.
nulla facilisi.

perguruan tinggi. Perguruan tinggi dapat berbentuk akademi, politeknik, sekolah tinggi, institut, atau universitas.

3. **Rumah Sakit** adalah tempat pemeriksaan dan perawatan kesehatan, biasanya berada di bawah pengawasan dokter/tenaga medis, yang melayani penderita yang sakit untuk berobat rawat jalan atau rawat inap.
 4. **Rumah Sakit Bersalin** adalah rumah sakit khusus untuk persalinan, dilengkapi pelayanan spesialis pemeriksaan kehamilan, persalinan, rawat inap dan rawat jalan ibu dan anak yang berada di bawah pengawasan dokter spesialis kandungan.
 5. **Rumah Bersalin** adalah sarana pelayanan kesehatan dengan izin sebagai rumah bersalin, dilengkapi pelayanan pemeriksaan kehamilan, persalinan serta pemeriksaan ibu dan anak yang berada di bawah pengawasan bidan senior.
 6. **Poliklinik** adalah sarana kesehatan yang dipakai untuk pelayanan berobat jalan, biasanya berada di bawah pengawasan dokter/tenaga medis.
 7. **Puskesmas (Pusat Kesehatan Masyarakat)** adalah unit pelaksana teknis dinas kesehatan kabupaten/ kota yang mempunyai fungsi utama sebagai penyelenggara pelayanan kesehatan tingkat pertama.
3. **Hospital** is a place for health check, usually controlled/supervised by doctors/medical personnel to serve the ill patients to get outpatient or inpatient treatment services.
 4. **Maternity Hospital** is a specialized hospital for childbirth, has specialist inspection service to pregnancy, childbirth, hospitalization and outpatient for mothers and children that is under.
 5. **Maternity House** is health care facility with a license as a maternity house, equipped with prenatal care, childbirth and examination of mothers and children which is under the supervision of a senior midwife.
 6. **Polyclinic** is a health facility in which to get outpatient services, usually under the control of doctor/medical personnel.
 7. **Public Health Center** is technical implementation unit of regency health department that have the primary function as a first-level health care providers.

Wilayah kerja puskesmas maksimal adalah satu kecamatan dan untuk dapat menjangkau wilayah kerjanya, puskesmas mempunyai jaringan pelayanan yang meliputi unit Puskesmas Pembantu (Pustu), unit Puskesmas Keliling (Puskel), dan unit bidan desa/komunitas (Peraturan Menteri Kesehatan RI No. 75 Tahun 2014 Tentang Pusat Kesehatan Masyarakat).

8. **Apotek** adalah suatu tempat tertentu yang digunakan untuk melakukan pekerjaan kefarmasian, dan penyaluran/penjualan obat atau bahan farmasi dan perbekalan kesehatan lainnya kepada masyarakat yang dikelola oleh tenaga apoteker (Peraturan Menteri Kesehatan RI No. 1332 Tahun 2002 Tentang Perubahan Atas Peraturan Menteri Kesehatan RI No. 922/MENKES/PER/X/1993 Tentang Ketentuan dan Tata Cara Pemberian Izin Apotek).
9. **Bencana Alam** adalah peristiwa atau serangkaian peristiwa yang mengancam dan mengganggu kehidupan/penghidupan masyarakat yang disebabkan oleh faktor alam antara lain berupa gempa bumi, tsunami, gunung meletus, banjir, kekeringan, angin topan, dan tanah longsor sehingga mengakibatkan kerugian materi maupun non-materi.

The working area standard of public health center is one district and to reach their working areas, public health centers have a service network covering subsidiary of public health center, mobile public health center units, and midwife units (Regulation of the Minister of Health of Indonesia Number 75 Year 2014 about Public Health Center).

8. **Pharmacy** is a specific place that is used for pharmaceutical jobs, and distribution/sale of drugs/ pharmaceuticals and other medical supplies to people that are administered by trained pharmacist (Regulation of the Minister of Health of Indonesia Number 1332 Year 2002 about the Changes of Regulation of the Minister of Health of Indonesia Number 922/MENKES/PER/X/1993 about Pro- vision and Procedures for Administration of Licensed Pharmacies).
9. **Natural Disaster** is an event or series of events that threaten and disrupt the lives and livelihoods caused by natural factors such as: earthquake, tsunami, volcanic eruption, flood, flash flood, drought, typhoon/cyclone, and landslide so it can lead to result in loss of material and non-material.

10. Untuk **mengukur kemiskinan**, BPS menggunakan konsep kemampuan memenuhi kebutuhan dasar (basic needs approach). Dengan pendekatan ini, kemiskinan dipandang sebagai ketidakmampuan dari sisi ekonomi untuk memenuhi kebutuhan dasar makanan dan bukan makanan yang diukur dari sisi pengeluaran. Metode yang digunakan adalah menghitung Garis Kemiskinan (GK), yang terdiri dari dua komponen yaitu Garis Kemiskinan Makanan (GKM) dan Garis Kemiskinan Non-Makanan (GKNM). Penghitungan Garis Kemiskinan dilakukan secara terpisah untuk daerah perkotaan dan perdesaan.
 11. **Penduduk miskin** adalah penduduk yang memiliki rata-rata pengeluaran per kapita per bulan di bawah Garis Kemiskinan.
 12. **Garis Kemiskinan Makanan (GKM)** merupakan nilai pengeluaran kebutuhan minimum makanan yang disetarakan dengan 2.100 kkalori per kapita per hari. Garis Kemiskinan Non-Makanan (GKNM) adalah kebutuhan minimum untuk perumahan, sandang, pendidikan, kesehatan, dan kebutuhan dasar lainnya.
 13. **Ukuran Kemiskinan**
 - a. **Head Count Index (HCI-P0)** adalah persentase penduduk miskin yang berada di bawah Garis Kemiskinan (GK).
10. **To measure poverty**, BPS-Statistics Indonesia has used the concept of basic needs approach. Therefore, poverty is viewed as economic inability to fulfill food and non-food basic needs which are measured by consumption/expenditure. The method used is calculating poverty line, which consists of two components that are Food Poverty Line (FPL) and Non-Food Poverty Line (NFPL). The poverty line was calculated separately for urban and rural areas.
 11. A person whose expenditure per capita per month is below the poverty line is considered to be poor.
 12. **The Food Poverty Line** refers to the daily minimum requirement of 2,100 kcal per capita per day. The Non-Food Poverty Line refers to the minimum requirement for household necessities for clothing, education, health, and other basic individual needs.
 13. **Poverty Measures**
 - a. **Head Count Index (HCI-P0)** simply measures the percentage of the population that is counted as poor, often denoted by P0.

- b. **Indeks Kedalaman Kemiskinan (Poverty Gap Index-P1)** merupakan ukuran rata-rata kesenjangan pengeluaran masing-masing penduduk miskin terhadap garis kemiskinan. Semakin tinggi nilai indeks, semakin jauh rata-rata pengeluaran penduduk dari garis kemiskinan.
- c. **Indeks Keparahan Kemiskinan (Poverty Severity Index-P2)** memberikan gambaran mengenai penyebaran pengeluaran di antara penduduk miskin. Semakin tinggi nilai indeks, semakin tinggi ketimpangan pengeluaran di antara penduduk miskin.
- b. ***Poverty Gap Index-P1** measures the extent to which individuals fall below the poverty line (the poverty gaps) as a proportion of the poverty line. Higher value of the index shows that the gap between average expenditure of the poor and the poverty line is wider.*
- c. ***Poverty Severity Index-P2** describes inequality among the poor. This is simply a weighted sum of poverty gaps (as a proportion of the poverty line), where the weights are the proportionate poverty gaps themselves. Hence, by squaring the poverty gap index, the measure implicitly puts more weight on observations that fall well below the poverty line. Higher value of the index shows that inequality among the poor is higher.*

ULASAN**Pendidikan**

Berdasarkan hasil Survei Sosial Ekonomi Nasional Bulan Maret 2020 Angka Partisipasi Murni tertinggi adalah Angka Partisipasi Murni pada jenjang pendidikan Sekolah dasar yang mencapai 98,42 persen. Dengan kata lain 98 persen anak usia sekolah dasar mengikuti pendidikan sekolah dasar. Adapun angka partisipasi murni untuk SLTP dan SLTA masing-masing adalah sebesar 81,18 persen dan 61,57persen.

Untuk memenuhi kebutuhan pendidikan pemerintah Kabupaten Lombok Tengah membangun fasilitas gesung sekolah dari TK hingga SLTA. Pada tahun 2020 terdapat 909 SD dan MI, 465 gedung SLTP dan MTS serta 304 SMU, MA dan SMK.

Kesehatan

Salah Satu indikator kualitas manusia adalah akses terhadap pelayanan kesehatan. Pelayanan Kesehatan di Kabupaten Lombok Tengah terus ditingkatkan dari tahun ke tahun pada tahun 2021 terdapat 173 fasilitas pelayanan kesehatan yang terdiri dari 4 Rumah Sakit, 28 Puskesmas, 18 klinik dan 123 Polindes yang tersebar di 12 Kecamatan. Selain 173 sarana kesehatan tersebut, pelayanan langsung ke masyarakat juga dilakukan melalui Posyandu. Pada tahun 2020 terdapat 1.697 posyandu di yang tersebar di seluruh wilayah Kabupaten Lombok Tengah.

DESCRIPTION**Education**

Based on the results of the National Socio-Economic Survey in March 2020, the highest Pure Participation Rate is the Pure Participation Rate at elementary school education level which reaches 98.42 percent. In other words, 98 percent of elementary school-age children attend elementary school education. The pure participation rate for junior high school and high school is 81.18 percent and 61.57 percent, respectively.

To meet the education needs of the Lombok Tengah Regency government, it is building school facilities from kindergarten to high school. In 2020 there were 909 elementary and mi, 465 jss and MTS buildings and 304 high schools, MA and SMK.

Health

One indicator of human quality is access to health services. Health Services in Lombok Tengah Regency continue to be improved from year to year in 2021 there are 173 health care facilities consisting of 4 hospitals, 28 health centers, 18 clinics and 123 polindes that are spread in 12 subdistricts. In addition to the 173 health facilities, direct services to the community are also carried out through Posyandu. In 2020 there are 1,697 posyandu in all areas of Lombok Tengah Regency.

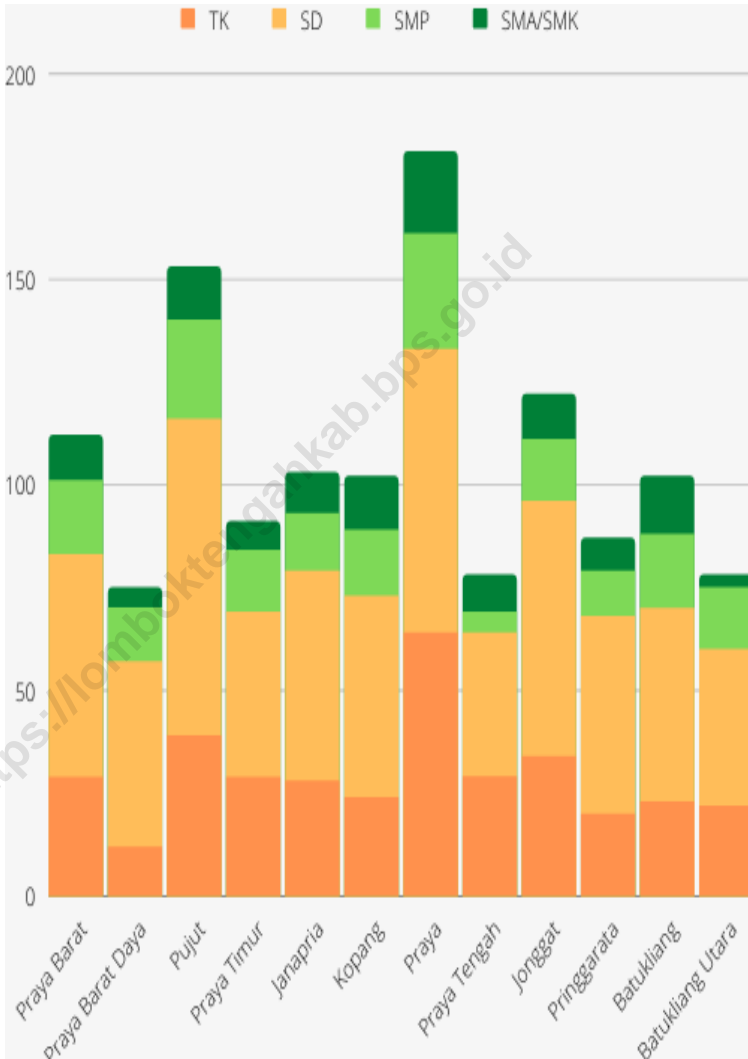
Selain sarana kesehatan yang memadai, ketersediaan tenaga kesehatan juga merupakan suatu hal yang mutlak diperlukan untuk menjamin pelayanan kesehatan yang baik bagi masyarakat. Pada tahun 2020 total tenaga kesehatan yang ditugaskan adalah 73 dokter, 901 perawat, 697 bidan, 89 tenaga farmasi dan 98 ahli gizi.

In addition to adequate health facilities, the availability of health workers is also an essential thing to ensure good health services for the community. By 2021 the total number of medical personnel assigned is 73 doctor, 901 nurses, 697 midwives, 89 pharmaceutical workers and 98 nutritionist.

<https://lomboktengahkab.bps.go.id>

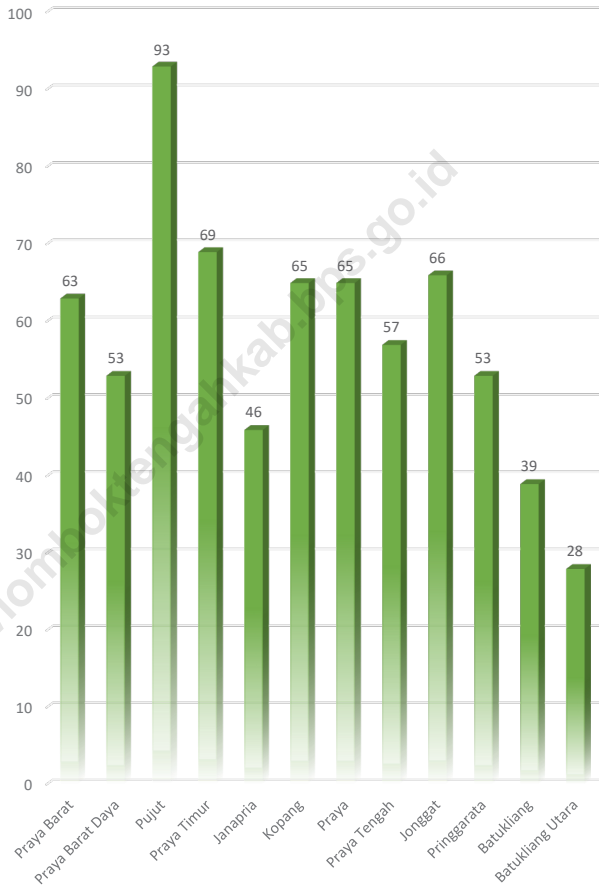
<https://lomboktengahkab.bps.go.id>

Gambar 4.1 Jumlah Sekolah Menurut Kecamatan, 2020/2021
Figures 4.1 Number of Schools by Subdistrict, 2020/2021



Sumber/Source : Kementerian Pendidikan dan Kebudayaan/Ministry of Educations and Culture

Gambar 4.2 Jumlah Bidan Menurut Kecamatan, 2020
Figures *Number of midwife by Subdistricts, 2020*



Sumber/Source : Dinas Kesehatan Kabupaten Lombok Tengah/Health Service Office of Lombok Tengah Regency

<https://lomboktengahkab.bps.go.id>

4.1 PENDIDIKAN EDUCATION

Tabel 4.1.1 Jumlah Sekolah, Guru, dan Murid Taman Kanak-Kanak (TK) di Bawah Kementerian Pendidikan dan Kebudayaan Menurut Kecamatan, 2020/2021 dan 2021/2022
Number of Schools, Teachers, and Pupils in Kindergarten Under The Ministry of Education and Culture by Subdistrict, 2020/2021 and 2021/2022

| Kecamatan Subdistrict | Sekolah/Schools | | | | | |
|--------------------------|------------------|-----------|-------------------|------------|-----------------|------------|
| | Negeri Public | | Swasta Private | | Jumlah Total | |
| | 2020/2021 | 2021/2022 | 2020/2021 | 2021/2022 | 2020/2021 | 2021/2022 |
| (1) | (2) | (3) | (4) | (5) | (6) | (7) |
| Praya Barat | - | - | 29 | 29 | 29 | 29 |
| Praya Barat Daya | - | - | 12 | 12 | 12 | 12 |
| Pujut | 1 | 1 | 35 | 38 | 36 | 39 |
| Praya Timur | 1 | 1 | 28 | 28 | 29 | 29 |
| Janapria | 1 | 1 | 26 | 27 | 27 | 28 |
| Kopang | 1 | 1 | 23 | 23 | 24 | 24 |
| Praya | 1 | 1 | 63 | 63 | 64 | 64 |
| Praya Tengah | - | - | 28 | 29 | 28 | 29 |
| Jonggat | 1 | 1 | 30 | 33 | 31 | 34 |
| Pringgarata | 1 | 1 | 19 | 19 | 20 | 20 |
| Batukliang | 1 | 1 | 21 | 22 | 22 | 23 |
| Batukliang Utara | - | - | 22 | 22 | 22 | 22 |
| Lombok Tengah | 8 | 8 | 336 | 345 | 344 | 353 |

Lanjutan Tabel/Continued Table 4.1.1

| Kecamatan Subdistrict | Guru/Teachers | | | | | |
|--------------------------|------------------|-----------|-------------------|--------------|-----------------|--------------|
| | Negeri Public | | Swasta Private | | Jumlah Total | |
| | 2020/2021 | 2021/2022 | 2020/2021 | 2021/2022 | 2020/2021 | 2021/2022 |
| (1) | (2) | (3) | (4) | (5) | (6) | (7) |
| Praya Barat | - | - | 116 | 109 | 116 | 109 |
| Praya Barat Daya | - | - | 44 | 39 | 44 | 39 |
| Pujut | 8 | 9 | 168 | 168 | 176 | 177 |
| Praya Timur | 5 | 6 | 111 | 103 | 116 | 109 |
| Janapria | 6 | 5 | 122 | 115 | 128 | 120 |
| Kopang | 10 | 10 | 105 | 102 | 115 | 112 |
| Praya | 10 | 8 | 303 | 287 | 313 | 295 |
| Praya Tengah | - | - | 125 | 118 | 125 | 118 |
| Jonggat | 9 | 9 | 132 | 136 | 141 | 145 |
| Pringgarata | 4 | 4 | 85 | 80 | 89 | 84 |
| Batukliang | 7 | 7 | 82 | 81 | 89 | 88 |
| Batukliang Utara | - | - | 83 | 77 | 83 | 77 |
| Lombok Tengah | 59 | 58 | 1 476 | 1 415 | 1 535 | 1 473 |

Lanjutan Tabel/*Continued Table 4.1.1*

| Kecamatan <i>Subdistrict</i> | Murid/ Pupils | | | | | |
|---------------------------------|-------------------------|------------|--------------------------|---------------|------------------------|---------------|
| | Negeri <i>Public</i> | | Swasta <i>Private</i> | | Jumlah <i>Total</i> | |
| | 2020/2021 | 2021/2022 | 2020/2021 | 2021/2022 | 2020/2021 | 2021/2022 |
| (1) | (2) | (3) | (4) | (5) | (6) | (7) |
| Praya Barat | - | - | 1 301 | 1 402 | 1 301 | 1 402 |
| Praya Barat Daya | - | - | 510 | 493 | 510 | 493 |
| Pujut | 114 | 94 | 2 000 | 2 145 | 2 114 | 2 239 |
| Praya Timur | 64 | 45 | 1 463 | 1 383 | 1 527 | 1 428 |
| Janapria | 73 | 67 | 1 519 | 1 545 | 1 592 | 1 612 |
| Kopang | 75 | 75 | 1 282 | 1 237 | 1 357 | 1 312 |
| Praya | 121 | 120 | 3 227 | 2 963 | 3 348 | 3 083 |
| Praya Tengah | - | - | 1 438 | 1 350 | 1 438 | 1 350 |
| Jonggat | 102 | 94 | 1 514 | 1 653 | 1 616 | 1 747 |
| Pringgarata | 60 | 58 | 960 | 920 | 1 020 | 978 |
| Batukliang | 62 | 63 | 888 | 857 | 950 | 920 |
| Batukliang Utara | - | - | 1 003 | 930 | 1 003 | 930 |
| Lombok Tengah | 671 | 616 | 17 105 | 16 878 | 17 776 | 17 494 |

Catatan/Note: Jumlah guru termasuk kepala sekolah dan guru/*The total of teachers including headmaster and teacher*
 Sumber/Source: <https://manajemen.paud-dikmas.kemdikbud.go.id/>, Data Semester Ganji

Tabel
Table 4.1.2

Jumlah Sekolah, Guru, dan Murid Raudatul Athfal (RA) di Bawah Kementerian Agama Menurut Kecamatan di Kabupaten Lombok Tengah, 2020/2021 dan 2021/2022
Number of Schools, Teachers, and Pupils in Raudatul Athfal (RA) Under The Ministry of Religious Affairs by Subdistrict in Lombok Tengah Regency, 2020/2021 and 2021/2022

| Kecamatan Subdistrict | Sekolah/Schools | | Guru/Teachers | | Murid/Pupils | |
|--------------------------|-----------------|------------|---------------|--------------|--------------|--------------|
| | 2020/2021 | 2021/2022 | 2020/2021 | 2021/2022 | 2020/2021 | 2021/2022 |
| (1) | (2) | (3) | (4) | (5) | (6) | (7) |
| Praya Barat | 19 | 20 | 47 | 74 | 504 | 713 |
| Praya Barat Daya | 9 | 9 | 34 | 50 | 451 | 401 |
| Pujut | 28 | 27 | 110 | 128 | 1 221 | 1 135 |
| Praya Timur | 22 | 20 | 89 | 108 | 841 | 885 |
| Janapria | 19 | 17 | 51 | 96 | 565 | 809 |
| Kopang | 19 | 20 | 70 | 103 | 912 | 896 |
| Praya | 22 | 23 | 99 | 128 | 1 070 | 940 |
| Praya Tengah | 19 | 19 | 81 | 99 | 820 | 905 |
| Jonggat | 10 | 10 | 36 | 46 | 449 | 553 |
| Pringgarata | 18 | 21 | 58 | 90 | 865 | 992 |
| Batukliang | 24 | 27 | 91 | 129 | 969 | 1 174 |
| Batukliang Utara | 23 | 11 | 30 | 56 | 405 | 427 |
| Lombok Tengah | 232 | 234 | 796 | 1 124 | 9072 | 9 910 |

Catatan/ Note " Kementerian Agama, EMIS, data semester ganjil/ Ministry of Religious Affairs, EMIS, odd semester "

Sumber/Source "2019/2020 - Kementerian Agama, EMIS, data semester ganjil laporan sampai dengan 15 Maret 2020/ Ministry of Religious Affairs, EMIS, odd semester report data up to March 15th, 2020 "
 "2020/2021 - Kementerian Agama, EMIS, data semester ganjil/ Ministry of Religious Affairs, EMIS, odd semester "

Tabel
Table 4.1.3

**Jumlah Sekolah, Guru, dan Murid Sekolah Dasar (SD)
di Bawah Kementerian Pendidikan dan Kebudayaan
Menurut Kecamatan, 2020/2021 dan 2021/2022**
*Number of Schools, Teachers, and Pupils in Primary Schools
Under The Ministry of Education and Culture by Subdistrict,
2020/2021 and 2021/2022*

| Kecamatan Subdistrict | Sekolah/Schools | | | | | |
|--------------------------|------------------|------------|-------------------|-----------|-----------------|------------|
| | Negeri Public | | Swasta Private | | Jumlah Total | |
| | 2020/2021 | 2021/2022 | 2020/2021 | 2021/2022 | 2020/2021 | 2021/2022 |
| (1) | (2) | (3) | (4) | (5) | (6) | (7) |
| Praya Barat | 47 | 47 | 6 | 7 | 53 | 54 |
| Praya Barat Daya | 41 | 41 | 3 | 4 | 44 | 45 |
| Pujut | 72 | 72 | 5 | 5 | 77 | 77 |
| Praya Timur | 40 | 40 | - | - | 40 | 40 |
| Janapria | 50 | 50 | - | 1 | 50 | 51 |
| Kopang | 47 | 47 | 1 | 2 | 48 | 49 |
| Praya | 59 | 59 | 10 | 10 | 69 | 69 |
| Praya Tengah | 35 | 35 | - | - | 35 | 35 |
| Jonggat | 61 | 61 | 1 | 1 | 62 | 62 |
| Pringgarata | 45 | 45 | 2 | 3 | 47 | 48 |
| Batukliang | 45 | 45 | 2 | 2 | 47 | 47 |
| Batukliang Utara | 33 | 33 | 4 | 5 | 37 | 38 |
| Lombok Tengah | 575 | 575 | 34 | 40 | 609 | 615 |

Lanjutan Tabel/Continued Table 4.1.3

| Kecamatan Subdistrict | Guru/Teachers | | | | | |
|--------------------------|------------------|--------------|-------------------|------------|-----------------|--------------|
| | Negeri Public | | Swasta Private | | Jumlah Total | |
| | 2020/2021 | 2021/2022 | 2020/2021 | 2021/2022 | 2020/2021 | 2021/2022 |
| (1) | (2) | (3) | (4) | (5) | (6) | (7) |
| Praya Barat | 504 | 471 | 48 | 54 | 552 | 525 |
| Praya Barat Daya | 391 | 401 | 18 | 19 | 409 | 420 |
| Pujut | 863 | 816 | 23 | 28 | 886 | 844 |
| Praya Timur | 460 | 431 | - | - | 460 | 431 |
| Janapria | 494 | 472 | - | 6 | 494 | 478 |
| Kopang | 479 | 422 | 8 | 15 | 487 | 437 |
| Praya | 654 | 576 | 104 | 98 | 758 | 674 |
| Praya Tengah | 372 | 334 | - | - | 372 | 334 |
| Jonggat | 742 | 629 | 6 | 11 | 748 | 640 |
| Pringgarata | 461 | 416 | 13 | 16 | 474 | 432 |
| Batukliang | 443 | 414 | 15 | 14 | 458 | 428 |
| Batukliang Utara | 331 | 306 | 26 | 34 | 357 | 340 |
| Lombok Tengah | 6 194 | 5 688 | 261 | 295 | 6 455 | 5 983 |

Lanjutan Tabel/*Continued Table* 4.1.3

| Kecamatan Subdistrict | Murid/Pupils | | | | | |
|--------------------------|------------------|---------------|-------------------|--------------|-----------------|---------------|
| | Negeri Public | | Swasta Private | | Jumlah Total | |
| | 2020/2021 | 2021/2022 | 2020/2021 | 2021/2022 | 2020/2021 | 2021/2022 |
| (1) | (2) | (3) | (4) | (5) | (6) | (7) |
| Praya Barat | 7 259 | 7 159 | 374 | 528 | 7 633 | 7 687 |
| Praya Barat Daya | 3 679 | 3 457 | 180 | 227 | 3 859 | 3 684 |
| Pujut | 10 956 | 10 754 | 198 | 283 | 11 154 | 11 037 |
| Praya Timur | 6 363 | 6 019 | - | - | 6 363 | 6 019 |
| Janapria | 7 740 | 7 583 | - | 42 | 7 740 | 7 625 |
| Kopang | 7 761 | 7 780 | 71 | 135 | 7 832 | 7 915 |
| Praya | 10 369 | 10 541 | 1 479 | 1 743 | 11 848 | 12 284 |
| Praya Tengah | 5 140 | 5 178 | - | - | 5 140 | 5 178 |
| Jonggat | 9 593 | 9 568 | 147 | 219 | 9 740 | 9 787 |
| Pringgarata | 7 047 | 7 273 | 157 | 172 | 7 204 | 7 445 |
| Batukliang | 7 484 | 7 620 | 100 | 124 | 7 584 | 7 744 |
| Batukliang Utara | 4 853 | 4 858 | 308 | 417 | 5 161 | 5 275 |
| Lombok Tengah | 88 244 | 87 790 | 3 014 | 3 890 | 91 258 | 91 680 |

Catatan/Note: ¹ Jumlah guru termasuk kepala sekolah dan guru/*The total of teachers including headmaster and teacher*

Sumber/Source: Kementerian Pendidikan dan Kebudayaan, Data Semester Ganjil/*Ministry of Educations and Culture, Odd Semester Data*

Tabel
Table 4.1.4

Jumlah Sekolah, Guru, dan Murid Madrasah Ibtidaiyah (MI) di Bawah Kementerian Agama Menurut Kecamatan di Kabupaten Lombok Tengah, 2020/2021 dan 2021/2022

Number of Schools, Teachers, and Pupils in Madrasah Ibtidaiyah (MI) Under The Ministry of Religious Affairs by Subdistrict in Lombok Tengah Regency, 2020/2021 and 2021/2022

| Kecamatan Subdistrict | Sekolah/Schools | | | | | |
|--------------------------|------------------|-----------|-------------------|------------|-----------------|------------|
| | Negeri Public | | Swasta Private | | Jumlah Total | |
| | 2020/2021 | 2021/2022 | 2020/2021 | 2021/2022 | 2020/2021 | 2021/2022 |
| (1) | (2) | (3) | (4) | (5) | (6) | (7) |
| Praya Barat | - | - | 26 | 26 | 26 | 26 |
| Praya Barat Daya | - | - | 33 | 33 | 33 | 33 |
| Pujut | - | - | 36 | 36 | 36 | 36 |
| Praya Timur | - | - | 25 | 25 | 25 | 25 |
| Janapria | - | - | 23 | 23 | 23 | 23 |
| Kopang | - | - | 27 | 26 | 27 | 26 |
| Praya | 1 | 1 | 24 | 27 | 25 | 28 |
| Praya Tengah | 1 | 1 | 31 | 31 | 32 | 32 |
| Jonggat | 1 | 1 | 14 | 14 | 15 | 15 |
| Pringgarata | - | - | 17 | 17 | 17 | 17 |
| Batukliang | - | - | 19 | 22 | 19 | 22 |
| Batukliang Utara | 1 | 1 | 21 | 19 | 22 | 20 |
| Lombok Tengah | 4 | 4 | 296 | 300 | 300 | 304 |

Lanjutan Tabel/*Continued Table* 4.1.4

| Kecamatan <i>Subdistrict</i> | Guru/Teachers | | | | | |
|---------------------------------|-------------------------|------------|--------------------------|--------------|------------------------|--------------|
| | Negeri <i>Public</i> | | Swasta <i>Private</i> | | Jumlah <i>Total</i> | |
| | 2020/2021 | 2021/2022 | 2020/2021 | 2021/2022 | 2020/2021 | 2021/2022 |
| (1) | (2) | (3) | (4) | (5) | (6) | (7) |
| Praya Barat | - | - | 284 | 294 | 284 | 294 |
| Praya Barat Daya | - | - | 358 | 450 | 358 | 450 |
| Pujut | - | - | 430 | 441 | 430 | 441 |
| Praya Timur | - | - | 273 | 311 | 273 | 311 |
| Janapria | - | - | 257 | 272 | 257 | 272 |
| Kopang | - | - | 288 | 313 | 288 | 313 |
| Praya | 34 | 54 | 275 | 326 | 309 | 380 |
| Praya Tengah | 30 | 32 | 349 | 378 | 379 | 410 |
| Jonggat | 26 | 24 | 156 | 168 | 182 | 192 |
| Pringgarata | - | - | 218 | 232 | 218 | 232 |
| Batukliang | - | - | 225 | 288 | 225 | 288 |
| Batukliang Utara | 22 | 24 | 272 | 251 | 294 | 275 |
| Lombok Tengah | 112 | 134 | 3 385 | 3 741 | 3 497 | 3 875 |

Lanjutan Tabel/Continued Table 4.1.4

| Kecamatan Subdistrict | Murid/Pupils | | | | | |
|--------------------------|------------------|--------------|-------------------|---------------|-----------------|---------------|
| | Negeri Public | | Swasta Private | | Jumlah Total | |
| | 2020/2021 | 2021/2022 | 2020/2021 | 2021/2022 | 2020/2021 | 2021/2022 |
| (1) | (2) | (3) | (4) | (5) | (6) | (7) |
| Praya Barat | - | - | 2 008 | 2 355 | 2 008 | 2 355 |
| Praya Barat Daya | - | - | 3 280 | 3 353 | 3 280 | 3 353 |
| Pujut | - | - | 3 640 | 3 567 | 3 640 | 3 567 |
| Praya Timur | - | - | 2 551 | 2 650 | 2 551 | 2 650 |
| Janapria | - | - | 2 819 | 2 766 | 2 819 | 2 766 |
| Kopang | - | - | 2 792 | 2 842 | 2 792 | 2 842 |
| Praya | 810 | 869 | 2 813 | 2 946 | 3 623 | 3 815 |
| Praya Tengah | 252 | 264 | 3 255 | 3 177 | 3 507 | 3 441 |
| Jonggat | 1 | 362 | 1 367 | 1 749 | 1 368 | 2 111 |
| Pringgarata | - | - | 2 103 | 2 018 | 2 103 | 2 018 |
| Batukliang | - | - | 2 394 | 2 666 | 2 394 | 2 666 |
| Batukliang Utara | 312 | 319 | 2 218 | 1 818 | 2 530 | 2 137 |
| Lombok Tengah | 1 375 | 1 814 | 31 240 | 31 933 | 32 615 | 33 747 |

Catatan/ Note " Kementerian Agama, EMIS, data semester ganjil/ Ministry of Religious Affairs, EMIS, odd semester "

Sumber/Source "2019/2020 - Kementerian Agama, EMIS, data semester ganjillaporan sampai dengan 15 Maret 2020/ Ministry of Religious Affairs, EMIS, odd semester report data up to March 15th, 2020 "
 "2020/2021 - Kementerian Agama, EMIS, data semester ganjil/ Ministry of Religious Affairs, EMIS, odd semester "

Tabel
Table 4.1.5

Jumlah Sekolah, Guru, dan Murid Sekolah Menengah Pertama (SMP) di Bawah Kementerian Pendidikan dan Kebudayaan Menurut Kecamatan, 2020/2021 dan 2021/2022

Number of Schools, Teachers, and Pupils in Junior High Schools Under The Ministry of Education and Culture by Subdistrict, 2020/2021 and 2021/2022

| Kecamatan Subdistrict | Sekolah/Schools | | | | | |
|--------------------------|------------------|-----------|-------------------|------------|-----------------|------------|
| | Negeri Public | | Swasta Private | | Jumlah Total | |
| | 2020/2021 | 2021/2022 | 2020/2021 | 2021/2022 | 2020/2021 | 2021/2022 |
| (1) | (2) | (3) | (4) | (5) | (6) | (7) |
| Praya Barat | 10 | 10 | 8 | 8 | 18 | 18 |
| Praya Barat Daya | 7 | 7 | 6 | 6 | 13 | 13 |
| Pujut | 15 | 15 | 8 | 9 | 23 | 24 |
| Praya Timur | 10 | 10 | 4 | 5 | 14 | 15 |
| Janapria | 6 | 6 | 8 | 8 | 14 | 14 |
| Kopang | 6 | 6 | 10 | 10 | 16 | 16 |
| Praya | 7 | 7 | 20 | 21 | 27 | 28 |
| Praya Tengah | 4 | 4 | 1 | 1 | 5 | 5 |
| Jonggat | 6 | 6 | 9 | 9 | 15 | 15 |
| Pringgarata | 4 | 4 | 6 | 7 | 10 | 11 |
| Batukliang | 7 | 7 | 9 | 11 | 16 | 18 |
| Batukliang Utara | 7 | 7 | 7 | 8 | 14 | 15 |
| Lombok Tengah | 89 | 89 | 96 | 103 | 185 | 192 |

Lanjutan Tabel/Continued Table 4.1.5

| Kecamatan Subdistrict | Guru/Teachers | | | | | |
|--------------------------|------------------|--------------|-------------------|------------|-----------------|--------------|
| | Negeri Public | | Swasta Private | | Jumlah Total | |
| | 2020/2021 | 2021/2022 | 2020/2021 | 2021/2022 | 2020/2021 | 2021/2022 |
| (1) | (2) | (3) | (4) | (5) | (6) | (7) |
| Praya Barat | 173 | 197 | 65 | 73 | 238 | 270 |
| Praya Barat Daya | 107 | 100 | 39 | 42 | 146 | 142 |
| Pujut | 317 | 329 | 69 | 73 | 386 | 402 |
| Praya Timur | 202 | 235 | 27 | 45 | 229 | 280 |
| Janapria | 123 | 131 | 77 | 72 | 200 | 203 |
| Kopang | 153 | 155 | 80 | 72 | 233 | 227 |
| Praya | 204 | 188 | 230 | 216 | 434 | 404 |
| Praya Tengah | 80 | 77 | 6 | 4 | 86 | 81 |
| Jonggat | 170 | 156 | 89 | 75 | 259 | 231 |
| Pringgarata | 85 | 82 | 48 | 52 | 133 | 134 |
| Batukliang | 150 | 153 | 71 | 79 | 221 | 232 |
| Batukliang Utara | 100 | 111 | 57 | 63 | 157 | 174 |
| Lombok Tengah | 1 864 | 1 914 | 858 | 866 | 2 722 | 2 780 |

Lanjutan Tabel/*Continued Table 4.1.5*

| Kecamatan <i>Subdistrict</i> | Murid/ <i>Pupils</i> | | | | | |
|---------------------------------|-------------------------|---------------|--------------------------|--------------|------------------------|---------------|
| | Negeri <i>Public</i> | | Swasta <i>Private</i> | | Jumlah <i>Total</i> | |
| | 2020/2021 | 2021/2022 | 2020/2021 | 2021/2022 | 2020/2021 | 2021/2022 |
| (1) | (2) | (3) | (4) | (5) | (6) | (7) |
| Praya Barat | 1 166 | 1 114 | 527 | 578 | 1 693 | 1 692 |
| Praya Barat Daya | 474 | 377 | 179 | 277 | 653 | 654 |
| Pujut | 2 889 | 2 739 | 437 | 514 | 3 326 | 3 253 |
| Praya Timur | 1 674 | 1 695 | 369 | 420 | 2 043 | 2 115 |
| Janapria | 1 142 | 1 091 | 531 | 482 | 1 673 | 1 573 |
| Kopang | 1 983 | 1 973 | 674 | 767 | 2 657 | 2 740 |
| Praya | 2 419 | 2 349 | 2 621 | 2 773 | 5 040 | 5 122 |
| Praya Tengah | 572 | 560 | 9 | 18 | 581 | 578 |
| Jonggat | 1 642 | 1 498 | 1 401 | 1 578 | 3 043 | 3 076 |
| Pringgarata | 1 056 | 1 086 | 406 | 414 | 1 462 | 1 500 |
| Batukliang | 1 545 | 1 577 | 900 | 1 074 | 2 445 | 2 651 |
| Batukliang Utara | 865 | 817 | 390 | 429 | 1 255 | 1 246 |
| Lombok Tengah | 17 427 | 16 876 | 8 444 | 9 324 | 25 871 | 26 200 |

Catatan/*Note*: ¹ Jumlah guru termasuk kepala sekolah dan guru/*The total of teachers including headmaster and teacher*

Sumber/*Source*: Kementerian Pendidikan dan Kebudayaan, Data Semester Ganjil/*Ministry of Educations and Culture, Odd Semester Data*

Tabel
Table 4.1.6

Jumlah Sekolah, Guru, dan Murid Madrasah Tsanawiyah (MTs) di Bawah Kementerian Agama Menurut Kecamatan di Kabupaten Lombok Tengah, 2020/2021 dan 2021/2022

Number of Schools, Teachers, and Pupils in Madrasah Tsanawiyah (MTs) Under The Ministry of Religious Affairs by Subdistrict in Lombok Tengah Regency, 2020/2021 and 2021/2022

| Kecamatan Subdistrict | Sekolah/Schools | | | | | |
|--------------------------|------------------|-----------|-------------------|------------|-----------------|------------|
| | Negeri Public | | Swasta Private | | Jumlah Total | |
| | 2020/2021 | 2021/2022 | 2020/2021 | 2021/2022 | 2020/2021 | 2021/2022 |
| (1) | (2) | (3) | (4) | (5) | (6) | (7) |
| Praya Barat | - | - | 20 | 20 | 20 | 20 |
| Praya Barat Daya | - | - | 26 | 26 | 26 | 26 |
| Pujut | 1 | 1 | 28 | 28 | 29 | 29 |
| Praya Timur | - | - | 23 | 24 | 23 | 24 |
| Janapria | 1 | 1 | 27 | 27 | 28 | 28 |
| Kopang | - | - | 22 | 23 | 22 | 23 |
| Praya | 1 | 1 | 24 | 25 | 25 | 26 |
| Praya Tengah | 2 | 2 | 28 | 28 | 30 | 30 |
| Jonggat | 1 | 1 | 16 | 16 | 17 | 17 |
| Pringgarata | - | - | 21 | 22 | 21 | 22 |
| Batukliang | - | - | 19 | 22 | 19 | 22 |
| Batukliang Utara | - | - | 20 | 21 | 20 | 21 |
| Lombok Tengah | 6 | 6 | 274 | 282 | 280 | 288 |

Lanjutan Tabel/*Continued Table 4.1.6*

| Kecamatan Subdistrict | Guru/Teachers | | | | | |
|--------------------------|------------------|------------|-------------------|--------------|-----------------|--------------|
| | Negeri Public | | Swasta Private | | Jumlah Total | |
| | 2020/2021 | 2021/2022 | 2020/2021 | 2021/2022 | 2020/2021 | 2021/2022 |
| (1) | (2) | (3) | (4) | (5) | (6) | (7) |
| Praya Barat | - | - | 300 | 341 | 300 | 341 |
| Praya Barat Daya | - | - | 373 | 402 | 373 | 402 |
| Pujut | 31 | 41 | 383 | 402 | 414 | 443 |
| Praya Timur | - | - | 284 | 327 | 284 | 327 |
| Janapria | 35 | 49 | 379 | 428 | 414 | 477 |
| Kopang | - | - | 345 | 364 | 345 | 364 |
| Praya | 22 | 27 | 448 | 499 | 470 | 526 |
| Praya Tengah | 105 | 138 | 371 | 395 | 476 | 533 |
| Jonggat | 45 | 74 | 274 | 276 | 319 | 350 |
| Pringgarata | - | - | 375 | 425 | 375 | 425 |
| Batukliang | - | - | 246 | 345 | 246 | 345 |
| Batukliang Utara | - | - | 262 | 279 | 262 | 279 |
| Lombok Tengah | 238 | 329 | 4 040 | 4 483 | 4 278 | 4 812 |

Lanjutan Tabel/Continued Table 4.1.6

| Kecamatan Subdistrict | Murid/Pupils | | | | | |
|--------------------------|------------------|--------------|-------------------|---------------|-----------------|---------------|
| | Negeri Public | | Swasta Private | | Jumlah Total | |
| | 2020/2021 | 2021/2022 | 2020/2021 | 2021/2022 | 2020/2021 | 2021/2022 |
| (1) | (2) | (3) | (4) | (5) | (6) | (7) |
| Praya Barat | - | - | 1 703 | 1 671 | 1 703 | 1 671 |
| Praya Barat Daya | - | - | 1 892 | 1 977 | 1 892 | 1 977 |
| Pujut | 307 | 256 | 2 187 | 2 086 | 2 494 | 2 342 |
| Praya Timur | - | - | 1 823 | 1 842 | 1 823 | 1 842 |
| Janapria | 406 | 382 | 2 636 | 2 495 | 3 042 | 2 877 |
| Kopang | - | - | 2 511 | 2 608 | 2 511 | 2 608 |
| Praya | 66 | 57 | 3 456 | 3 391 | 3 522 | 3 448 |
| Praya Tengah | 1 387 | 1 437 | 2 267 | 2 284 | 3 654 | 3 721 |
| Jonggat | 660 | 658 | 1 543 | 1 673 | 2 203 | 2 331 |
| Pringgarata | - | - | 2 655 | 2 720 | 2 655 | 2 720 |
| Batukliang | - | - | 1 417 | 1 578 | 1 417 | 1 578 |
| Batukliang Utara | - | - | 1 564 | 1 346 | 1 564 | 1 346 |
| Lombok Tengah | 2 826 | 2 790 | 25 654 | 25 671 | 28 480 | 28 461 |

Catatan/Note " Kementerian Agama, EMIS, data semester ganjil/ Ministry of Religious Affairs, EMIS, odd semester "

Sumber/ Source "2019/2020 - Kementerian Agama, EMIS, data semester ganjil/laporan sampai dengan 15 Maret 2020/ Ministry of Religious Affairs, EMIS, odd semester report data up to March 15th, 2020 "

"2020/2021 - Kementerian Agama, EMIS, data semester ganjil/ Ministry of Religious Affairs, EMIS, odd semester "

Tabel
Table 4.1.7

Jumlah Sekolah, Guru, dan Murid Sekolah Menengah Atas (SMA) di Bawah Kementerian Pendidikan dan Kebudayaan Menurut Kecamatan, 2020/2021 dan 2021/2022
Number of Schools, Teachers, and Pupils in Senior High Schools Under The Ministry of Education and Culture by Subdistrict, 2020/2021 and 2021/2022

| Kecamatan Subdistrict | Sekolah/Schools | | | | | |
|--------------------------|------------------|-----------|-------------------|-----------|-----------------|-----------|
| | Negeri Public | | Swasta Private | | Jumlah Total | |
| | 2020/2021 | 2021/2022 | 2020/2021 | 2021/2022 | 2020/2021 | 2021/2022 |
| (1) | (2) | (3) | (4) | (5) | (6) | (7) |
| Praya Barat | 1 | 1 | 2 | 2 | 3 | 3 |
| Praya Barat Daya | 1 | 1 | 2 | 2 | 3 | 3 |
| Pujut | 2 | 2 | 3 | 3 | 5 | 5 |
| Praya Timur | 1 | 1 | 2 | 2 | 3 | 3 |
| Janapria | 1 | 1 | 2 | 3 | 3 | 4 |
| Kopang | 1 | 1 | 7 | 7 | 8 | 8 |
| Praya | 4 | 4 | 6 | 7 | 10 | 11 |
| Praya Tengah | 1 | 1 | 1 | 1 | 2 | 2 |
| Jonggat | 2 | 2 | 4 | 5 | 6 | 7 |
| Pringgarata | 1 | 1 | 2 | 2 | 3 | 3 |
| Batukliang | 1 | 1 | 6 | 7 | 7 | 8 |
| Batukliang Utara | 1 | 1 | - | - | 1 | 1 |
| Lombok Tengah | 17 | 17 | 37 | 41 | 54 | 58 |

Lanjutan Tabel/Continued Table 4.1.7

| Kecamatan Subdistrict | Guru/Teachers | | | | | |
|--------------------------|------------------|------------|-------------------|------------|-----------------|--------------|
| | Negeri Public | | Swasta Private | | Jumlah Total | |
| | 2020/2021 | 2021/2022 | 2020/2021 | 2021/2022 | 2020/2021 | 2021/2022 |
| (1) | (2) | (3) | (4) | (5) | (6) | (7) |
| Praya Barat | 52 | 58 | 22 | 19 | 74 | 77 |
| Praya Barat Daya | 25 | 21 | 20 | 21 | 45 | 42 |
| Pujut | 82 | 76 | 30 | 25 | 112 | 101 |
| Praya Timur | 50 | 47 | 25 | 27 | 75 | 74 |
| Janapria | 38 | 36 | 21 | 24 | 59 | 60 |
| Kopang | 43 | 35 | 60 | 62 | 103 | 97 |
| Praya | 200 | 189 | 84 | 87 | 284 | 276 |
| Praya Tengah | 38 | 36 | 9 | 7 | 47 | 43 |
| Jonggat | 92 | 88 | 40 | 44 | 132 | 132 |
| Pringgarata | 39 | 39 | 18 | 14 | 57 | 53 |
| Batukliang | 38 | 36 | 52 | 60 | 90 | 96 |
| Batukliang Utara | 27 | 25 | - | - | 27 | 25 |
| Lombok Tengah | 724 | 686 | 381 | 390 | 1 105 | 1 076 |

Lanjutan Tabel/*Continued Table 4.1.7*

| Kecamatan <i>Subdistrict</i> | Murid/ <i>Pupils</i> | | | | | |
|---------------------------------|-------------------------|---------------|--------------------------|--------------|------------------------|---------------|
| | Negeri <i>Public</i> | | Swasta <i>Private</i> | | Jumlah <i>Total</i> | |
| | 2020/2021 | 2021/2022 | 2020/2021 | 2021/2022 | 2020/2021 | 2021/2022 |
| (1) | (2) | (3) | (4) | (5) | (6) | (7) |
| Praya Barat | 551 | 642 | 292 | 270 | 843 | 912 |
| Praya Barat Daya | 216 | 169 | 198 | 179 | 414 | 348 |
| Pujut | 697 | 658 | 220 | 229 | 917 | 887 |
| Praya Timur | 726 | 867 | 129 | 159 | 855 | 1 026 |
| Janapria | 532 | 614 | 216 | 253 | 748 | 867 |
| Kopang | 622 | 650 | 572 | 578 | 1 194 | 1 228 |
| Praya | 3 415 | 3 406 | 1 047 | 1 007 | 4 462 | 4 413 |
| Praya Tengah | 626 | 654 | 52 | 42 | 678 | 696 |
| Jonggat | 1 248 | 1 376 | 460 | 493 | 1 708 | 1 869 |
| Pringgarata | 715 | 850 | 96 | 106 | 811 | 956 |
| Batukliang | 732 | 749 | 671 | 903 | 1 403 | 1 652 |
| Batukliang Utara | 342 | 339 | - | - | 342 | 339 |
| Lombok Tengah | 10 422 | 10 974 | 3 953 | 4 219 | 14 375 | 15 193 |

Catatan/*Note*: ¹ Jumlah guru termasuk kepala sekolah dan guru/*The total of teachers including headmaster and teacher*

Sumber/*Source*: Kementerian Pendidikan dan Kebudayaan, Data Semester Ganjil/*Ministry of Educations and Culture, Odd Semester Data*

Tabel
Table 4.1.8

Jumlah Sekolah, Guru, dan Murid Sekolah Menengah Kejuruan (SMK) di Bawah Kementerian Pendidikan dan Kebudayaan Menurut Kecamatan, 2020/2021 dan 2021/2022

Number of Schools, Teachers, and Pupils in Vocational High Schools Under The Ministry of Education and Culture by Subdistrict, 2020/2021 and 2021/2022

| Kecamatan Subdistrict | Sekolah/Schools | | | | | |
|--------------------------|------------------|-----------|-------------------|-----------|-----------------|-----------|
| | Negeri Public | | Swasta Private | | Jumlah Total | |
| | 2020/2021 | 2021/2022 | 2020/2021 | 2021/2022 | 2020/2021 | 2021/2022 |
| (1) | (2) | (3) | (4) | (5) | (6) | (7) |
| Praya Barat | 1 | 1 | 7 | 7 | 8 | 8 |
| Praya Barat Daya | - | - | 2 | 2 | 2 | 2 |
| Pujut | 3 | 3 | 5 | 5 | 8 | 8 |
| Praya Timur | 1 | 1 | 2 | 3 | 3 | 4 |
| Janapria | 1 | 1 | 5 | 5 | 6 | 6 |
| Kopang | 1 | 1 | 4 | 4 | 5 | 5 |
| Praya | 1 | 1 | 8 | 8 | 9 | 9 |
| Praya Tengah | 2 | 2 | 5 | 5 | 7 | 7 |
| Jonggat | 1 | 1 | 3 | 3 | 4 | 4 |
| Pringgarata | 1 | 1 | 3 | 4 | 4 | 5 |
| Batukliang | 1 | 1 | 5 | 5 | 6 | 6 |
| Batukliang Utara | 1 | 1 | 1 | 1 | 2 | 2 |
| Lombok Tengah | 14 | 14 | 50 | 52 | 64 | 66 |

Lanjutan Tabel/*Continued Table* 4.1.8

| Kecamatan <i>Subdistrict</i> | Guru/Teachers | | | | | |
|---------------------------------|-------------------------|------------|--------------------------|------------|------------------------|--------------|
| | Negeri <i>Public</i> | | Swasta <i>Private</i> | | Jumlah <i>Total</i> | |
| | 2020/2021 | 2021/2022 | 2020/2021 | 2021/2022 | 2020/2021 | 2021/2022 |
| (1) | (2) | (3) | (4) | (5) | (6) | (7) |
| Praya Barat | 26 | 25 | 68 | 46 | 94 | 71 |
| Praya Barat Daya | - | - | 17 | 18 | 17 | 18 |
| Pujut | 64 | 64 | 56 | 51 | 120 | 115 |
| Praya Timur | 23 | 24 | 23 | 20 | 46 | 44 |
| Janapria | 39 | 39 | 49 | 59 | 88 | 98 |
| Kopang | 47 | 49 | 31 | 24 | 78 | 73 |
| Praya | 83 | 89 | 101 | 87 | 184 | 176 |
| Praya Tengah | 129 | 134 | 79 | 84 | 208 | 218 |
| Jonggat | 36 | 34 | 23 | 19 | 59 | 53 |
| Pringgarata | 16 | 17 | 48 | 48 | 64 | 65 |
| Batukliang | 40 | 42 | 56 | 47 | 96 | 89 |
| Batukliang Utara | 33 | 29 | 18 | 19 | 51 | 48 |
| Lombok Tengah | 536 | 546 | 569 | 522 | 1 105 | 1 068 |

Lanjutan Tabel/Continued Table 4.1.8

| Kecamatan Subdistrict | Murid/Pupils | | | | | |
|--------------------------|------------------|--------------|-------------------|--------------|-----------------|---------------|
| | Negeri Public | | Swasta Private | | Jumlah Total | |
| | 2020/2021 | 2021/2022 | 2020/2021 | 2021/2022 | 2020/2021 | 2021/2022 |
| (1) | (2) | (3) | (4) | (5) | (6) | (7) |
| Praya Barat | 356 | 331 | 729 | 663 | 1 085 | 994 |
| Praya Barat Daya | - | - | 239 | 222 | 239 | 222 |
| Pujut | 1 256 | 1 650 | 445 | 440 | 1 701 | 2 090 |
| Praya Timur | 183 | 196 | 330 | 299 | 513 | 495 |
| Janapria | 513 | 486 | 558 | 500 | 1 071 | 986 |
| Kopang | 688 | 759 | 437 | 449 | 1 125 | 1 208 |
| Praya | 1 493 | 1 492 | 743 | 683 | 2 236 | 2 175 |
| Praya Tengah | 2 263 | 2 330 | 801 | 774 | 3 064 | 3 104 |
| Jonggat | 318 | 336 | 306 | 202 | 624 | 538 |
| Pringgarata | 166 | 156 | 581 | 683 | 747 | 839 |
| Batukliang | 665 | 594 | 396 | 342 | 1 061 | 936 |
| Batukliang Utara | 255 | 178 | 133 | 95 | 388 | 273 |
| Lombok Tengah | 8 156 | 8 508 | 5 698 | 5 352 | 13 854 | 13 860 |

Catatan/Note: ³ Jumlah guru termasuk kepala sekolah dan guru/The total of teachers including headmaster and teacher

Sumber/Source: Kementerian Pendidikan dan Kebudayaan, Data Semester Ganjil/Ministry of Educations and Culture, Odd Semester Data

Tabel
Table 4.1.9**Jumlah Sekolah, Guru, dan Murid Madrasah Aliyah (MA)
di Bawah Kementerian Agama Menurut Kecamatan di
Kabupaten Lombok Tengah, 2020/2021 dan 2021/2022**
**Number of Schools, Teachers, and Pupils in Madrasah Aliyah
(MA) Under The Ministry of Religious Affairs by Subdistrict in
Lombok Tengah Regency, 2020/2021 and 2021/2022**

| Kecamatan Subdistrict | Sekolah/Schools | | | | | |
|--------------------------|------------------|-----------|-------------------|------------|-----------------|------------|
| | Negeri Public | | Swasta Private | | Jumlah Total | |
| | 2020/2021 | 2021/2022 | 2020/2021 | 2021/2022 | 2020/2021 | 2021/2022 |
| (1) | (2) | (3) | (4) | (5) | (6) | (7) |
| Praya Barat | - | - | 11 | 11 | 11 | 11 |
| Praya Barat Daya | - | - | 12 | 12 | 12 | 12 |
| Pujut | 1 | 1 | 16 | 16 | 17 | 17 |
| Praya Timur | - | - | 15 | 15 | 15 | 15 |
| Janapria | - | - | 17 | 17 | 17 | 17 |
| Kopang | - | - | 16 | 15 | 16 | 15 |
| Praya | - | - | 23 | 23 | 23 | 23 |
| Praya Tengah | 1 | 1 | 18 | 18 | 19 | 19 |
| Jonggat | 1 | 1 | 13 | 13 | 14 | 14 |
| Pringgarata | - | - | 16 | 16 | 16 | 16 |
| Batukliang | - | - | 12 | 13 | 12 | 13 |
| Batukliang Utara | - | - | 14 | 14 | 14 | 14 |
| Lombok Tengah | 3 | 3 | 183 | 184 | 186 | 187 |

Lanjutan Tabel/Continued Table 4.1.9

| Kecamatan Subdistrict | Guru/Teachers | | | | | |
|--------------------------|------------------|------------|-------------------|--------------|-----------------|--------------|
| | Negeri Public | | Swasta Private | | Jumlah Total | |
| | 2020/2021 | 2021/2022 | 2020/2021 | 2021/2022 | 2020/2021 | 2021/2022 |
| (1) | (2) | (3) | (4) | (5) | (6) | (7) |
| Praya Barat | - | - | 155 | 155 | 155 | 155 |
| Praya Barat Daya | - | - | 173 | 202 | 173 | 202 |
| Pujut | 33 | 46 | 224 | 242 | 257 | 288 |
| Praya Timur | - | - | 225 | 210 | 225 | 210 |
| Janapria | - | - | 238 | 248 | 238 | 248 |
| Kopang | - | - | 261 | 260 | 261 | 260 |
| Praya | - | - | 442 | 473 | 442 | 473 |
| Praya Tengah | 35 | 52 | 258 | 279 | 293 | 331 |
| Jonggat | 51 | 49 | 172 | 187 | 223 | 236 |
| Pringgarata | - | - | 258 | 285 | 258 | 285 |
| Batukliang | - | - | 181 | 215 | 181 | 215 |
| Batukliang Utara | - | - | 195 | 177 | 195 | 177 |
| Lombok Tengah | 119 | 147 | 2 782 | 2 941 | 2 901 | 3 088 |

Lanjutan Tabel/Continued Table 4.1.9

| Kecamatan Subdistrict | Murid/Pupils | | | | | |
|--------------------------|------------------|--------------|-------------------|---------------|-----------------|---------------|
| | Negeri Public | | Swasta Private | | Jumlah Total | |
| | 2020/2021 | 2021/2022 | 2020/2021 | 2021/2022 | 2020/2021 | 2021/2022 |
| (1) | (2) | (3) | (4) | (5) | (6) | (7) |
| Praya Barat | - | - | 705 | 649 | 705 | 649 |
| Praya Barat Daya | - | - | 847 | 843 | 847 | 843 |
| Pujut | 117 | 9 | 1 030 | 1 083 | 1 147 | 1 092 |
| Praya Timur | - | - | 979 | 891 | 979 | 891 |
| Janapria | - | - | 1 351 | 1 224 | 1 351 | 1 224 |
| Kopang | - | - | 1 828 | 1 794 | 1 828 | 1 794 |
| Praya | - | - | 3 058 | 3 024 | 3 058 | 3 024 |
| Praya Tengah | 802 | 815 | 1 417 | 1 368 | 2 219 | 2 183 |
| Jonggat | 365 | 360 | 1 118 | 1 179 | 1 483 | 1 539 |
| Pringgarata | - | - | 1 823 | 1 923 | 1 823 | 1 923 |
| Batukliang | - | - | 969 | 1 057 | 969 | 1 057 |
| Batukliang Utara | - | - | 1 084 | 1 007 | 1 084 | 1 007 |
| Lombok Tengah | 1 284 | 1 184 | 16 209 | 16 045 | 17 493 | 17 229 |

Catatan/ Note " Kementerian Agama, EMIS, data semester ganjil/ Ministry of Religious Affairs, EMIS, odd semester "

Sumber/ Source "2019/2020 - Kementerian Agama, EMIS, data semester ganjillaporan sampai dengan 15 Maret 2020/ Ministry of Religious Affairs, EMIS, odd semester report data up to March 15th, 2020 "
 "2020/2021 - Kementerian Agama, EMIS, data semester ganjil/ Ministry of Religious Affairs, EMIS, odd semester "

Tabel 4.1.10 Jumlah Desa¹/Kelurahan yang Memiliki Fasilitas Sekolah Menurut Kecamatan dan Tingkat Pendidikan, 2019-2021
Table 4.1.10 Number of Villages¹ Having Educational Facilities by Subdistrict and Educational Level, 2019-2021

| Kecamatan Subdistrict | SD Primary School | | |
|--------------------------|----------------------|------------|------------|
| | 2019 | 2020 | 2021 |
| (1) | (2) | (3) | (4) |
| Praya Barat | 10 | 10 | 10 |
| Praya Barat Daya | 11 | 11 | 11 |
| Pujut | 16 | 16 | 16 |
| Praya Timur | 10 | 10 | 10 |
| Janapria | 12 | 12 | 12 |
| Kopang | 11 | 11 | 11 |
| Praya | 15 | 15 | 15 |
| Praya Tengah | 12 | 12 | 12 |
| Jonggat | 13 | 13 | 13 |
| Pringgarata | 11 | 11 | 11 |
| Batukliang | 10 | 10 | 10 |
| Batukliang Utara | 8 | 8 | 8 |
| Lombok Tengah | 139 | 139 | 139 |

Lanjutan Tabel/*Continued Table* 4.1.10

| Kecamatan <i>Subdistrict</i> | SMP <i>Junior High School</i> | | |
|---------------------------------|----------------------------------|------------|------------|
| | 2019 | 2020 | 2021 |
| (1) | (5) | (6) | (7) |
| Praya Barat | 10 | 10 | 10 |
| Praya Barat Daya | 11 | 11 | 10 |
| Pujut | 15 | 15 | 15 |
| Praya Timur | 10 | 10 | 10 |
| Janapria | 12 | 12 | 12 |
| Kopang | 10 | 10 | 10 |
| Praya | 13 | 13 | 13 |
| Praya Tengah | 12 | 12 | 12 |
| Jonggat | 11 | 11 | 11 |
| Pringgarata | 11 | 11 | 11 |
| Batukliang | 9 | 10 | 10 |
| Batukliang Utara | 8 | 8 | 8 |
| Lombok Tengah | 132 | 133 | 132 |

Lanjutan Tabel/*Continued Table* 4.1.10

| Kecamatan Subdistrict | SMA Senior High School | | |
|--------------------------|---------------------------|------------|------------|
| | 2019 | 2020 | 2021 |
| (1) | (8) | (9) | (10) |
| Praya Barat | 7 | 7 | 6 |
| Praya Barat Daya | 7 | 7 | 7 |
| Pujut | 11 | 12 | 12 |
| Praya Timur | 7 | 7 | 8 |
| Janapria | 11 | 11 | 11 |
| Kopang | 10 | 10 | 10 |
| Praya | 14 | 14 | 14 |
| Praya Tengah | 8 | 8 | 9 |
| Jonggat | 9 | 10 | 10 |
| Pringgarata | 11 | 11 | 11 |
| Batukliang | 9 | 10 | 10 |
| Batukliang Utara | 8 | 8 | 8 |
| Lombok Tengah | 112 | 115 | 116 |

Lanjutan Tabel/*Continued Table* 4.1.10

| Kecamatan <i>Subdistrict</i> | SMK <i>Vocational School</i> | | |
|---------------------------------|---------------------------------|-----------|-----------|
| | 2019 | 2020 | 2021 |
| (1) | (11) | (12) | (13) |
| Praya Barat | 5 | 5 | 5 |
| Praya Barat Daya | 2 | 3 | 3 |
| Pujut | 7 | 7 | 7 |
| Praya Timur | 3 | 2 | 2 |
| Janapria | 7 | 8 | 7 |
| Kopang | 4 | 4 | 4 |
| Praya | 6 | 6 | 8 |
| Praya Tengah | 4 | 4 | 4 |
| Jonggat | 4 | 4 | 4 |
| Pringgarata | 6 | 6 | 6 |
| Batukliang | 4 | 5 | 4 |
| Batukliang Utara | 3 | 3 | 5 |
| Lombok Tengah | 55 | 57 | 59 |

Lanjutan Tabel/Continued Table 4.1.10

| Kecamatan Subdistrict | Perguruan Tinggi University | | |
|--------------------------|--------------------------------|----------|----------|
| | 2019 | 2020 | 2021 |
| (1) | (14) | (15) | (16) |
| Praya Barat | 1 | 1 | – |
| Praya Barat Daya | – | – | – |
| Pujut | – | – | – |
| Praya Timur | 1 | – | 1 |
| Janapria | – | – | – |
| Kopang | – | – | – |
| Praya | 3 | 3 | 3 |
| Praya Tengah | 1 | – | – |
| Jonggat | 1 | 1 | 1 |
| Pringgarata | 1 | 1 | 1 |
| Batukliang | 1 | 1 | 1 |
| Batukliang Utara | – | – | – |
| Lombok Tengah | 9 | 7 | 7 |

Catatan/Note: ¹ Desa pada tabel ini termasuk Unit Permukiman Transmigrasi (UPT) yang masih dibina oleh kementerian terkait dan nagari di Kabupaten/Kota Sumatera Barat/Villages in this table include Transmigration Settlement Unit which is still fostered by the relevant ministries and the nagari in the Province of Sumatera Barat

Sumber/Source: BPS, Pendataan Potensi Desa (Podes)/ BPS–Statistics Indonesia, Village Potential Data Collection

Tabel
Table 4.1.11

Angka Partisipasi Murni (APM) dan Angka Partisipasi Kasar (APK) Menurut Jenjang Pendidikan di Kabupaten Lombok Tengah, 2020 dan 2021
Net Participation Rates and Gross Participation Rates by Educational Level in Lombok Tengah Regency, 2020 and 2021

| Jenjang Pendidikan <i>Educational Level</i> | Angka Partisipasi Murni (APM) <i>Net Participation Rates</i> | | Angka Partisipasi Kasar (APK) <i>Gross Participation Rates</i> | |
|------------------------------------------------|-----------------------------------------------------------------|-------|-------------------------------------------------------------------|--------|
| | 2020 | 2021 | 2019 | 2020 |
| (1) | (2) | (3) | (4) | (5) |
| SD/MI <i>Elementary School</i> | 98,42 | 98,55 | 108,75 | 108,27 |
| SMP/MTs <i>Junior High School</i> | 81,18 | 81,08 | 84,08 | 86,54 |
| SMA/SMK/MA <i>Senior High School</i> | 60,71 | 60,71 | 91,72 | 91,05 |

Sumber/Source: BPS, Survei Sosial Ekonomi Nasional (Susenas)/BPS-Statistics Indonesia, National Socioeconomic Survey

Tabel
Table 4.1.12

Persentase Penduduk Berumur 15 Tahun ke Atas yang Melek Huruf Menurut Kelompok Umur di Kabupaten Lombok Tengah, 2020-2021
Percentage of Literate People Aged 15 Years and Over by Age Group in Lombok Tengah Regency, 2020-2021

| Kelompok Umur Age Group | 2020 | 2021 |
|----------------------------|--------------|--------------|
| (1) | (2) | (3) |
| 10-14 | 99,20 | 99,55 |
| 15-19 | 99,64 | 99,47 |
| 20-24 | 100,00 | 100,00 |
| 25-29 | 99,03 | 99,29 |
| 30-34 | 96,55 | 95,54 |
| 35-39 | 92,40 | 92,55 |
| 40-44 | 88,19 | 82,48 |
| 45-49 | 79,59 | 77,19 |
| 50-54 | 62,21 | 66,27 |
| 55-59 | 53,90 | 41,83 |
| 60-64 | 43,60 | 28,69 |
| 65+ | 32,62 | 31,77 |
| Total | 83,74 | 81,16 |

Sumber/Source: BPS, Survei Sosial Ekonomi Nasional (Susenas)/BPS-Statistics Indonesia, National Socioeconomic Survey

Tabel
Table 4.1.26

Perkembangan Jumlah Buku yang Didrop ke Masing-masing TPS SD/MI TBM dan PKBM di Kabupaten Lombok Tengah 2021

Trend of Dropping Book in Lombok Tengah Regency 2021

| Tahun | P. Masjid | Jml EkspI | P.Desu/Kel | Jml EkspI | Perpus takaan Keliling | Jml EkspI | Perpus takaan Umum | Jml EkspI |
|-------|-----------|-----------|------------|-----------|------------------------|-----------|--------------------|-----------|
| (1) | (2) | (3) | (4) | (5) | (6) | (7) | (8) | (9) |
| 2012 | 20 | 300 | 10 | 1746 | 392 | 933 | 386 | 1 214 |
| 2013 | 10 | 456 | 12 | 1270 | 327 | 796 | 563 | 1 845 |
| 2014 | 6 | 50 | 12 | 75 | 282 | 1219 | 596 | 3238 |
| 2015 | 4 | 45 | 6 | 45 | 869 | 2 607 | 699 | 2 706 |
| 2016 | - | - | - | - | 3 530 | 9 625 | 7 434 | 27 314 |
| 2017 | - | - | - | - | 860 | 4 300 | 2 300 | 1 150 |
| 2018 | 18 | 5 608 | 83 | 83 000 | 2 | 1 0000 | 1 | 93 000 |
| 2019 | - | - | - | - | - | - | 12 | 1 800 |
| 2020 | - | - | - | - | - | - | 2 | 450 |
| 2021 | - | - | - | - | - | - | 5 | 1 250 |

Sumber/Source: Dinas Perpustakaan dan Kerasipan Kabupaten Lombok Tengah / Library and Filing Service of Lombok Tengah Regency

— 4.1.27 **Jumlah Peserta Aktif Pengunjung dan Peminjam Buku pada Badan Perpustakaan Arsip dan Dokumentasi Daerah Kabupaten Lombok Tengah per Bulan 2021**
Number of Member Visitor and Book Borrowed by Month at Library Archives and Documentation Office of Lombok Tengah Regency 2021

| Bulan | Jml Peserta Aktif | Jml Pengunjung /Bln | Jml Pengunjung /hari | Jml Peminjam/ bln | Rata-rata peminjam/ hari | Jml Buku dipinjam/ bln | Jml Buku dipinjam/ hr |
|---------------|-------------------|---------------------|----------------------|-------------------|--------------------------|------------------------|-----------------------|
| (1) | (2) | (3) | (4) | (5) | (6) | (7) | (8) |
| Januari | 107 | 637 | 32 | 276 | 13 | 269 | 13 |
| Februari | 113 | 1,037 | 52 | 450 | 22 | 423 | 21 |
| Maret | 107 | 1,003 | 50 | 355 | 18 | 339 | 17 |
| April | 130 | 899 | 45 | 470 | 23 | 454 | 23 |
| Mei | 67 | 697 | 35 | 345 | 17 | 334 | 17 |
| Juni | 120 | 1,018 | 51 | 566 | 28 | 546 | 27 |
| Juli | 94 | 881 | 44 | 549 | 27 | 512 | 26 |
| Agustus | 74 | 427 | 21 | 248 | 12 | 245 | 12 |
| September | 180 | 1,042 | 52 | 605 | 30 | 575 | 29 |
| Oktober | 247 | 1,627 | 81 | 541 | 27 | 515 | 26 |
| November | 145 | 1,212 | 60 | 631 | 32 | 590 | 29 |
| Desember | 157 | 1,305 | 65 | 764 | 38 | 695 | 35 |
| Jumlah | 1,541 | 11,785 | 588 | 5,800 | 287 | 5,497 | 275 |
| 2020 | 1 005 | 8 248 | 422 | 3 741 | 195 | 7 476 | 376 |

Sumber/Source: Dinas Perpustakaan dan Kerasipan Kabupaten Lombok Tengah / *Library and Filing Service of Lombok Tengah Regency*

4.2 KESEHATAN HEALTH

Tabel 4.2.1 **Jumlah Desa¹/Kelurahan Yang Memiliki Sarana Kesehatan Menurut Kecamatan, 2019–2021**
Table **Number of Villages¹ Having Health Facilities by Subdistrict, 2019–2021**

| Kecamatan Subdistrict | Rumah Sakit Hospital | | |
|--------------------------|-------------------------|----------|----------|
| | 2019 | 2020 | 2021 |
| (1) | (2) | (3) | (4) |
| Praya Barat | – | – | – |
| Praya Barat Daya | – | – | – |
| Pujut | – | – | – |
| Praya Timur | – | – | – |
| Janapria | – | – | – |
| Kopang | – | – | – |
| Praya | 3 | 4 | 4 |
| Praya Tengah | – | – | – |
| Jonggat | – | – | – |
| Pringgarata | – | – | – |
| Batukliang | – | – | – |
| Batukliang Utara | – | – | – |
| Lombok Tengah | 3 | 4 | 4 |

Lanjutan Tabel/*Continued Table* 4.2.1

| Kecamatan <i>Subdistrict</i> | Rumah Sakit Bersalin <i>Maternity Hospital</i> | | |
|---------------------------------|---------------------------------------------------|----------|----------|
| | 2019 | 2020 | 2021 |
| (1) | (5) | (6) | (7) |
| Praya Barat | – | – | – |
| Praya Barat Daya | – | – | – |
| Pujut | – | – | – |
| Praya Timur | – | – | – |
| Janapria | – | – | – |
| Kopang | – | – | – |
| Praya | 1 | – | – |
| Praya Tengah | – | – | – |
| Jonggat | – | – | – |
| Pringgarata | – | – | – |
| Batukliang | – | – | – |
| Batukliang Utara | – | – | – |
| Lombok Tengah | 1 | – | – |

Lanjutan Tabel/*Continued Table* 4.2.1

| Kecamatan <i>Subdistrict</i> | Poliklinik <i>Polyclinic</i> | | |
|---------------------------------|---------------------------------|-----------|-----------|
| | 2019 | 2020 | 2021 |
| (1) | (8) | (9) | (10) |
| Praya Barat | 5 | 5 | 5 |
| Praya Barat Daya | – | 1 | 2 |
| Pujut | 4 | 4 | 3 |
| Praya Timur | 1 | – | 1 |
| Janapria | 1 | 1 | 2 |
| Kopang | 1 | 1 | 1 |
| Praya | 2 | 3 | 3 |
| Praya Tengah | – | – | – |
| Jonggat | – | – | – |
| Pringgarata | 1 | 1 | – |
| Batukliang | – | – | 1 |
| Batukliang Utara | – | – | – |
| Lombok Tengah | 15 | 16 | 18 |

Lanjutan Tabel/*Continued Table 4.2.1*

| Kecamatan Subdistrict | Puskesmas Public Health Center | | |
|--------------------------|-----------------------------------|-----------|-----------|
| | 2019 | 2020 | 2021 |
| (1) | (11) | (12) | (13) |
| Praya Barat | 3 | 3 | 3 |
| Praya Barat Daya | 2 | 2 | 2 |
| Pujut | 3 | 3 | 3 |
| Praya Timur | 2 | 2 | 2 |
| Janapria | 2 | 2 | 2 |
| Kopang | 3 | 3 | 3 |
| Praya | 2 | 2 | 3 |
| Praya Tengah | 3 | 2 | 2 |
| Jonggat | 3 | 3 | 3 |
| Pringgarata | 2 | 2 | 2 |
| Batukliang | 2 | 2 | 2 |
| Batukliang Utara | 2 | 2 | 2 |
| Lombok Tengah | 29 | 28 | 29 |

Lanjutan Tabel/*Continued Table* 4.2.1

| Kecamatan <i>Subdistrict</i> | Puskesmas Pembantu <i>Subsidiary of Public Health Center</i> | | |
|---------------------------------|-----------------------------------------------------------------|-----------|-----------|
| | 2019 | 2020 | 2021 |
| (1) | (14) | (15) | (16) |
| Praya Barat | 7 | 7 | 7 |
| Praya Barat Daya | 8 | 9 | 9 |
| Pujut | 12 | 11 | 11 |
| Praya Timur | 8 | 8 | 8 |
| Janapria | 7 | 7 | 7 |
| Kopang | 7 | 7 | 8 |
| Praya | 6 | 6 | 6 |
| Praya Tengah | 7 | 6 | 6 |
| Jonggat | 9 | 9 | 9 |
| Pringgarata | 4 | 4 | 4 |
| Batukliang | 6 | 7 | 7 |
| Batukliang Utara | 5 | 5 | 5 |
| Lombok Tengah | 86 | 86 | 87 |

Lanjutan Tabel/*Continued Table 4.2.1*

| Kecamatan Subdistrict | Apotek Pharmacy | | |
|--------------------------|--------------------|-----------|-----------|
| | 2019 | 2020 | 2021 |
| (1) | (17) | (18) | (19) |
| Praya Barat | 2 | 3 | 3 |
| Praya Barat Daya | 1 | 1 | 2 |
| Pujut | 4 | 5 | 10 |
| Praya Timur | 3 | 4 | 3 |
| Janapria | 4 | 4 | 4 |
| Kopang | 4 | 4 | 5 |
| Praya | 5 | 7 | 9 |
| Praya Tengah | 4 | 4 | 4 |
| Jonggat | 3 | 5 | 7 |
| Pringgarata | 4 | 5 | 9 |
| Batukliang | 2 | 2 | 2 |
| Batukliang Utara | 1 | 1 | 1 |
| Lombok Tengah | 37 | 45 | 59 |

Catatan/Note: ¹ Desa pada tabel ini termasuk Unit Permukiman Transmigrasi (UPT) yang masih dibina oleh kementerian terkait dan nagari di Kabupaten/Kota Sumatera Barat/Villages in this table include Transmigration Settlement Unit which is still fostered by the relevant ministries and the nagari in the Province of Sumatera Barat

Sumber/Source: BPS, Pendataan Potensi Desa (Podes)/BPS-Statistics Indonesia, Village Potential Data Collecting

Tabel
Table 4.2.2

**Jumlah Tenaga Kesehatan Menurut Kecamatan di
Kabupaten Lombok Tengah, 2021**
**Number of Medical Personnel by Subdistrict in Lombok
Tengah Regency, 2021**

| Kecamatan Subdistrict | Dokter ¹ Doctor ¹ | | | Dokter Gigi ² Dentist ² | | | Perawat Nurse | | |
|--------------------------|--------------------------------------------|------------|--------|--------------------------------------------------|------------|--------|------------------|---------|--------|
| | PNS | Non PNS | Jumlah | PNS | Non PNS | Jumlah | PNS | Non PNS | Jumlah |
| (1) | (2) | (3) | (4) | (5) | (6) | (7) | (8) | (9) | (10) |
| Praya Barat | 6 | 4 | 10 | 3 | 0 | 3 | 28 | 68 | 96 |
| Praya Barat Daya | 4 | 2 | 6 | 0 | 0 | 0 | 22 | 45 | 67 |
| Pujut | 5 | 1 | 6 | 1 | 0 | 1 | 38 | 81 | 119 |
| Praya Timur | 1 | 2 | 3 | 1 | 0 | 1 | 22 | 59 | 81 |
| Janapria | 3 | 2 | 5 | 1 | 0 | 1 | 15 | 47 | 62 |
| Kopang | 6 | 0 | 6 | 2 | 0 | 2 | 27 | 58 | 85 |
| Praya | 6 | 3 | 9 | 2 | 0 | 2 | 27 | 44 | 71 |
| Praya Tengah | 3 | 1 | 4 | 2 | 0 | 2 | 21 | 49 | 70 |
| Jonggat | 5 | 5 | 10 | 2 | 0 | 2 | 31 | 81 | 112 |
| Pringgarata | 4 | 1 | 5 | 2 | 0 | 2 | 22 | 31 | 53 |
| Batukliang | 3 | 2 | 5 | 2 | 0 | 2 | 18 | 32 | 50 |

| Kecamatan Subdistrict | Bidan Midwife | | | Tenaga kefarmasian Pharmacist | | | Tenaga Promkes & ilmu perilaku Health promotion & behaviour health Worker | | |
|--------------------------|------------------|------------|------------|----------------------------------|-----------|-----------|------------------------------------------------------------------------------------|------------|-----------|
| | PNS | Non PNS | Jumlah | PNS | Non PNS | Jumlah | PNS | Non PNS | Jumlah |
| (1) | (11) | (12) | (13) | (14) | (15) | (16) | (17) | (18) | (19) |
| Praya Barat | 26 | 37 | 63 | 6 | 2 | 8 | 3 | 0 | 3 |
| Praya Barat Daya | 15 | 38 | 53 | 4 | 2 | 6 | 2 | 0 | 2 |
| Pujut | 27 | 66 | 93 | 6 | 3 | 9 | 2 | 0 | 2 |
| Praya Timur | 15 | 54 | 69 | 4 | 6 | 10 | 2 | 0 | 2 |
| Janapria | 12 | 34 | 46 | 3 | 5 | 8 | 1 | 0 | 1 |
| Kopang | 26 | 39 | 65 | 4 | 3 | 7 | 1 | 0 | 1 |
| Praya | 24 | 41 | 65 | 3 | 6 | 9 | 2 | 0 | 2 |
| Praya Tengah | 18 | 39 | 57 | 4 | 2 | 6 | 2 | 0 | 2 |
| Jonggat | 22 | 44 | 66 | 6 | 6 | 12 | 2 | 0 | 2 |
| Pringgarata | 20 | 33 | 53 | 3 | 2 | 5 | 1 | 0 | 1 |
| Batukliang | 19 | 20 | 39 | 4 | 1 | 5 | 2 | 0 | 2 |
| Batukliang Utara | 18 | 10 | 28 | 2 | 2 | 4 | 3 | 0 | 3 |
| Lombok Tengah | 242 | 455 | 697 | 49 | 40 | 89 | 23 | 0 | 23 |

Catatan/Note: ¹ Tenaga Kesehatan yang ditampilkan dalam tabel ini adalah tenaga kerja berstatus PNS
 Sumber/Source: Dinas Kesehatan Kabupaten Lombok Tengah/Health Service Office of Lombok Tengah Regency

| Kecamatan Subdistrict | Tenaga Sanitasi Lingkungan <i>Enviromental Health Worker</i> | | | Tenaga Gizi <i>Nutritionist</i> | | | Ahli Teknologi Biomedika <i>Biomedicine Technician</i> | | |
|--------------------------|--------------------------------------------------------------------|---------|--------|------------------------------------|---------|--------|------------------------------------------------------------------|------------|--------|
| | PNS | Non PNS | Jumlah | PNS | Non PNS | Jumlah | PNS | Non PNS | Jumlah |
| (1) | (20) | (21) | (22) | (23) | (24) | (25) | (26) | (27) | (28) |
| Praya Barat | 3 | 0 | 3 | 5 | 7 | 12 | 5 | 1 | 6 |
| Praya Barat Daya | 0 | 0 | 0 | 4 | 4 | 8 | 3 | 2 | 5 |
| Pujut | 7 | 1 | 8 | 4 | 11 | 15 | 4 | 3 | 7 |
| Praya Timur | 3 | 1 | 4 | 2 | 4 | 6 | 2 | 1 | 3 |
| Janapria | 4 | 0 | 4 | 2 | 3 | 5 | 4 | 1 | 5 |
| Kopang | 4 | 2 | 6 | 6 | 2 | 8 | 5 | 1 | 6 |
| Praya | 4 | 1 | 5 | 4 | 6 | 10 | 3 | 0 | 3 |
| Praya Tengah | 3 | 0 | 3 | 4 | 3 | 7 | 4 | 0 | 4 |
| Jonggat | 3 | 3 | 6 | 6 | 6 | 12 | 5 | 2 | 7 |
| Pringgarata | 3 | 0 | 3 | 3 | 2 | 5 | 5 | 1 | 6 |
| Batukliang | 4 | 2 | 6 | 5 | 2 | 7 | 3 | 0 | 3 |
| Batukliang Utara | 2 | 0 | 2 | 2 | 1 | 3 | 3 | 0 | 3 |

Tabel
Table 4.2.3

Jumlah Rumah Sakit Umum, Rumah Sakit Khusus, Rumah Sakit/Rumah Bersalin, Puskesmas, Klinik/Balai Kesehatan, Posyandu, dan Polindes Menurut Kecamatan, 2020 dan 2021
Number of General Hospital, Special Hospital, Maternity Hospital and Public Health Center, Medical Clinic, Integrated Service Post, Village maternity Cottage by Subdistrict, 2020 and 2021

| Kecamatan Subdistrict | Rumah Sakit Umum General Hospital | | Rumah Sakit Khusus Special Hospital | |
|--------------------------|--------------------------------------|----------|----------------------------------------|----------|
| | 2020 | 2021 | 2020 | 2021 |
| (1) | (2) | (3) | (4) | (5) |
| Praya Barat | - | - | - | - |
| Praya Barat Daya | - | - | - | - |
| Pujut | - | - | - | - |
| Praya Timur | - | - | - | - |
| Janapria | - | - | - | - |
| Kopang | - | - | - | - |
| Praya | 3 | 3 | 1 | 1 |
| Praya Tengah | - | - | - | - |
| Jonggat | - | - | - | - |
| Pringgarata | - | - | - | - |
| Batukliang | - | - | - | - |
| Batukliang Utara | - | - | - | - |
| Lombok Tengah | 3 | 3 | 1 | 1 |

Lanjutan Tabel/*Continued Table* 4.2.3

| Kecamatan Subdistrict | Rumah Sakit Bersalin/ Rumah Bersalin Maternity Hospital | | Puskesmas Public Health Center | |
|--------------------------|---------------------------------------------------------------|----------|-----------------------------------|-----------|
| | 2020 | 2021 | 2020 | 2021 |
| (1) | (6) | (7) | (8) | (9) |
| Praya Barat | - | - | 3 | 3 |
| Praya Barat Daya | - | - | 2 | 2 |
| Pujut | - | - | 3 | 3 |
| Praya Timur | - | - | 2 | 2 |
| Janapria | - | - | 2 | 2 |
| Kopang | - | - | 3 | 3 |
| Praya | - | - | 2 | 2 |
| Praya Tengah | - | - | 2 | 2 |
| Jonggat | - | - | 3 | 3 |
| Pringgarata | - | - | 2 | 2 |
| Batukliang | - | - | 2 | 2 |
| Batukliang Utara | - | - | 2 | 2 |
| Lombok Tengah | - | - | 28 | 28 |

Lanjutan Tabel/Continued Table 4.2.3

| Kecamatan Subdistrict | Klinik/Balai Kesehatan Medical Clinic | | Posyandu Integrated Service Post | | Polindes Village Maternity Cottage | |
|--------------------------|------------------------------------------|-----------|----------------------------------------|-------------|------------------------------------------|------------|
| | 2020 | 2021 | 2020 | 2021 | 2020 | 2021 |
| (1) | (10) | (11) | (12) | (13) | (14) | (15) |
| Praya Barat | 5 | 5 | 131 | 131 | 8 | 8 |
| Praya Barat Daya | 1 | 1 | 129 | 129 | 9 | 9 |
| Pujut | 3 | 3 | 204 | 204 | 15 | 15 |
| Praya Timur | 3 | 3 | 175 | 175 | 8 | 8 |
| Janapria | 1 | 1 | 143 | 143 | 11 | 11 |
| Kopang | 1 | 1 | 135 | 135 | 8 | 8 |
| Praya | 4 | 4 | 150 | 150 | 15 | 15 |
| Praya Tengah | 0 | 0 | 117 | 117 | 12 | 12 |
| Jonggat | 0 | 0 | 148 | 148 | 12 | 12 |
| Pringgarata | 0 | 0 | 124 | 124 | 10 | 10 |
| Batukliang | 0 | 0 | 150 | 150 | 8 | 8 |
| Batukliang Utara | 0 | 0 | 91 | 91 | 7 | 7 |
| Lombok Tengah | 18 | 18 | 1697 | 1697 | 123 | 123 |

Catatan/Note: ...

Sumber/Source: Kementerian Kesehatan, Profil Kesehatan Indonesia/Ministry of Health, Health Profile of Indonesia

Tabel 4.2.4
Table

Jumlah Dokter Spesialis Dokter Umum dan Dokter Gigi Menurut Sarana Pelayanan Kesehatan di Kabupaten Lombok Tengah 2021
Number of Specialist Doctor Generalist Doctor and Dentist by Type of Health Facility in Lombok Tengah Regency 2021

| Unit Kerja Work Unit | Dokter Spesialis¹ Specialist Doctors¹ | Dokter Umum¹ Generalist Doctors¹ | Dokter Gigi¹ Dentist¹ |
|---------------------------------|------------------------------------------------------------------------|-------------------------------------------------------------------|--------------------------------------------------------|
| (1) | (2) | (3) | (4) |
| Puskesmas/Public Health Center | 0 | 73 | 20 |
| Rumah Sakit/Hospital | 47 | 32 | 2 |
| Jumlah/Total | 47 | 105 | 22 |
| 2020 | 46 | 87 | 24 |
| 2019 | 37 | 73 | 24 |

Sumber/Source: Dinas Kesehatan Kabupaten Lombok Tengah/Health Service Office of Lombok Tengah Regency

Catatan/Note: ¹ Tenaga Kesehatan yang ditampilkan dalam tabel ini adalah tenaga kerja berstatus PNS dan Non PNS

Tabel 4.2.5 Jumlah Kunjungan Pasien Rawat Jalan dan Rawat Inap Pada Puskesmas dan RSUD Menurut Kecamatan di Kabupaten Lombok Tengah 2021
Number of Patient Visited at Public Health Centre and Praya Hospital by Subdistrict in Lombok Tengah Regency 2021

| Kecamatan Subdistrict | Rawat Jalan Take Care of Nurse | Rawat Inap Night Take Care |
|--------------------------|-----------------------------------|-------------------------------|
| (1) | (2) | (3) |
| Praya Barat | 25 325 | 1 427 |
| Praya Barat Daya | 5 787 | 904 |
| Pujut | 31 666 | 1 820 |
| Praya Timur | 8 824 | 662 |
| Janapria | 24 876 | 1 165 |
| Kopang | 27 937 | 1 443 |
| Praya | 54 591 | 885 |
| Praya Tengah | 33 958 | 961 |
| Jonggat | 73 911 | 1 496 |
| Pringgarata | 51 794 | 1 165 |
| Batukliang | 49 458 | 1 583 |
| Batukliang Utara | 14 358 | 742 |
| Lombok Tengah | 402 485 | 14 253 |
| 2020 | 317 007 | 10 148 |
| 2019 | 408 992 | 19 347 |

Sumber/Source: Dinas Kesehatan Kabupaten Lombok Tengah/Health Service Office of Lombok Tengah Regency

Tabel
Table 4.2.6

**Jumlah Kasus 10 Penyakit Terbanyak di Kabupaten
Lombok Tengah 2021**
*Number of Cases of the 10 Most Diseases in Lombok Tengah
Regency 2021*

| Jenis Penyakit <i>The Type of Disease</i> | Jumlah Kasus <i>Number Of Cases</i> |
|------------------------------------------------------------------------|----------------------------------------|
| (1) | (2) |
| 1.Acute upper respiratory infection, unspecified | 20 803 |
| 2.Essential (primary) hypertension | 9 720 |
| 3.Gastritis | 7 121 |
| 4.Myalgia | 6 696 |
| 5.Acute upper respiratory infections of multiple and unspecified sites | 5 722 |
| 6.Diarrhoea and gastroenteritis of presumed infectious origin | 4 779 |
| 7.Dyspepsia | 4 691 |
| 8.Pulpitis | 3 562 |
| 9.Non-insulin-dependent diabetes mellitus | 3 442 |
| 10.Gastritis and duodenitis | 2 998 |

Sumber/Source: Dinas Kesehatan Kabupaten Lombok Tengah/Health Service Office of Lombok Tengah Regency

Tabel 4.2.7 Jumlah Bayi Lahir Bayi Berat Badan Lahir Rendah (BBLR) BBLR Dirujuk dan Bergizi Buruk di Kabupaten Lombok Tengah 2014 - 2021
Number of Births Babies with Low Birth Weights (LBW) Treated LBW and Malnutrition Cases in Lombok Tengah Regency 2014 - 2021

| Tahun Year | Bayi Lahir Births | BBLR LBW | | Gizi Buruk Malnutrition |
|---------------|----------------------|-----------------|--------------------|----------------------------|
| | | Jumlah Total | Dirujuk Treated | |
| (1) | (2) | | | |
| 2014 | na | na | 18 | 44 |
| 2015 | na | na | 24 | 45 |
| 2016 | 19 222 | 737 | - | 38 |
| 2017 | 19 808 | 723 | - | 33 |
| 2018 | 19 691 | 721 | - | 29 |
| 2019 | 19 562 | 692 | - | 31 |
| 2020 | 20 713 | 705 | - | 18 |
| 2021 | 19 575 | 700 | - | 23 |

Sumber/Source: Dinas Kesehatan Kabupaten Lombok Tengah/Health Service Office of Lombok Tengah Regency

Tabel 4.2.8 Jumlah Bayi Menurut Pemberian Asi Eksklusif dan Kecamatan di Kabupaten Lombok Tengah 2021
Table *Number of Babies by Exclusive Breastfeeding and Subdistrict in Lombok Tengah Regency 2020*

| Kecamatan Subdistrict | Jumlah Bayi Baby | Bayi dengan Asi Eklusif Baby With Exclusive Level |
|--------------------------|---------------------|------------------------------------------------------|
| (1) | (2) | (3) |
| Praya Barat | 1 530 | 1 137 |
| Praya Barat Daya | 1 122 | 742 |
| Pujut | 2 127 | 1 638 |
| Praya Timur | 1 364 | 721 |
| Janapria | 1 554 | 1 100 |
| Kopang | 1 628 | 1 061 |
| Praya | 2 305 | 1 657 |
| Praya Tengah | 1 319 | 871 |
| Jonggat | 1 933 | 1 176 |
| Pringgarata | 1 433 | 935 |
| Batukliang | 1 547 | 1 165 |
| Batukliang Utara | 1 059 | 825 |
| Lombok Tengah | 18 921 | 13 028 |
| 2020 | 9 887 | 9 228 |
| 2019 | 10 031 | 9 324 |
| 2018 | 9 270 | 8 633 |
| 2017 | 9 720 | 8 738 |
| 2016 | 9 012 | 8 238 |

Sumber/Source: Dinas Kesehatan Kabupaten Lombok Tengah/Health Service Office of Lombok Tengah Regency

Tabel
Table 4.2.9

Jumlah Ibu Hamil Melakukan Kunjungan K1 Melakukan Kunjungan K4 Kurang Energi Kronis(KEK) dan Mendapat Tablet Zat Besi (Fe) di Kabupaten Lombok Tengah 2013-2021
Number of Pregnant Women Those with One Visit and Four Visits of Antenatal Care Chronic Energy Deficiency (Ced) and Receiving Iron Supplement in Lombok Tengah Regency 2013 - 2021

| Tahun Years | Jumlah Ibu Hamil Pregnant Women | Melakukan Kunjungan K1 One Visit | Melakukan Kunjungan K4 Four Visits | Kurang Energi Kronis (KEK) Chronic Energy Deficiency (CED) | Mendapat Zat Besi (Fe) Receiving Iron Supplement |
|----------------|------------------------------------------|-------------------------------------------|---------------------------------------------|------------------------------------------------------------------------------|-----------------------------------------------------------|
| (1) | (2) | (3) | (4) | (5) | (6) |
| 2013 | 21 938 | 21 875 | 20 030 | 3 851 | 20 036 |
| 2014 | 22 098 | 21 874 | 20 862 | 3 503 | 20 306 |
| 2015 | 21 585 | 21 716 | 19 692 | 3 435 | 19 692 |
| 2016 | 21 906 | 21 643 | 19 706 | 3 621 | 19 706 |
| 2017 | 20 501 | 22 540 | 20 501 | 3 621 | 20 501 |
| 2018 | 21 262 | 22 713 | 20 950 | 3 842 | 20 729 |
| 2019 | 21 262 | 23 518 | 20 842 | 4 048 | 23 508 |
| 2020 | 21 383 | 23 232 | 21 244 | 4 204 | 21 244 |
| 2021 | 21 659 | 17 025 | 20 609 | 3 979 | 20 609 |

Sumber/Source: Dinas Kesehatan Kabupaten Lombok Tengah/Health Service Office of Lombok Tengah Regency

Tabel
Table 4.2.10

**Persentase Persalinan Oleh Tenaga Kesehatan di
Kabupaten Lombok Tengah 2021**
*Percentage of Births by Medical Staff in Lombok Tengah
Regency 2021*

| Kecamatan Subdistrict | Jumlah persalinan | Jumlah persalinan dibantu Nakes | % persalinan dibantu Nakes |
|--------------------------|-------------------|------------------------------------|-------------------------------|
| (1) | (2) | (3) | (4) |
| Praya Barat | 1 647 | 1 646 | 99,94% |
| Praya Barat Daya | 1 185 | 1 182 | 99,75% |
| Pujut | 2 368 | 2 363 | 99,79% |
| Praya Timur | 1 268 | 1 267 | 99,92% |
| Janapria | 1 572 | 1 540 | 97,96% |
| Kopang | 1 614 | 1 595 | 98,82% |
| Praya | 2 392 | 2 384 | 99,67% |
| Praya Tengah | 1 406 | 1 401 | 99,64% |
| Jonggat | 1 944 | 1 942 | 99,90% |
| Pringgarata | 1 405 | 1 399 | 99,57% |
| Batukliang | 1 650 | 1 647 | 99,82% |
| Batukliang Utara | 1 169 | 1 157 | 98,97% |
| Lombok Tengah | 19 620 | 19 523 | 99,5% |
| 2020 | 20 187 | 20 443 | 101,27% |
| 2019 | 20 295 | 19 380 | 95.49 |
| 2018 | 20 295 | 19 356 | 95.37 |
| 2017 | 19 808 | 17 443 | 98.16 |
| 2016 | 19 366 | 18 892 | 97.55 |

Sumber/Source: Dinas Kesehatan Kabupaten Lombok Tengah/Health Service Office of Lombok Tengah Regency

Tabel 4.2.11 Jumlah Kasus Kematian Ibu Maternal Menurut Kecamatan di Kabupaten Lombok Tengah 2021
Table *Number of Maternal Mortality Case by Subdistrict in Lombok Tengah Regency 2021*

| Kecamatan Subdistrict | Kasus Kematian / Mortality Case | | | |
|--------------------------|---------------------------------|----------------|-----------|-----------|
| | Ibu Hamil | Ibu Melahirkan | Ibu Nifas | Jumlah |
| (1) | (2) | (3) | (4) | (5) |
| Praya Barat | 0 | 0 | 0 | 0 |
| Praya Barat Daya | 2 | 1 | 2 | 5 |
| Pujut | 0 | 1 | 2 | 3 |
| Praya Timur | 1 | 0 | 1 | 2 |
| Janapria | 0 | 0 | 4 | 4 |
| Kopang | 2 | 0 | 1 | 3 |
| Praya | 2 | 0 | 1 | 3 |
| Praya Tengah | 0 | 1 | 2 | 3 |
| Jonggat | 1 | 0 | 1 | 2 |
| Pringgarata | 0 | 0 | 3 | 3 |
| Batukliang | 2 | 1 | 0 | 3 |
| Batukliang Utara | 0 | 0 | 2 | 2 |
| Lombok Tengah | 10 | 4 | 19 | 33 |
| 2020 | 7 | 7 | 15 | 29 |
| 2019 | 4 | 8 | 18 | 30 |
| 2018 | 5 | 6 | 13 | 24 |
| 2017 | 5 | 10 | 8 | 23 |
| 2016 | - | 17 | 9 | 26 |

Sumber/Source: Dinas Kesehatan Kabupaten Lombok Tengah/Health Service Office of Lombok Tengah Regency

Tabel
Table 4.2.12

**Jumlah Kasus Kematian Bayi dan Balita Menurut
Kecamatan di Kabupaten Lombok Tengah 2021**
*Number of Infant Mortality Case by Subdistrict in Lombok
Tengah Regency 2021*

| Kecamatan Subdistrict | Jumlah Kematian Bayi | Jumlah Kematian Balita |
|--------------------------|----------------------|------------------------|
| (1) | (2) | (3) |
| Praya Barat | 21 | 3 |
| Praya Barat Daya | 18 | 0 |
| Pujut | 28 | 1 |
| Praya Timur | 7 | 0 |
| Janapria | 24 | 0 |
| Kopang | 17 | 0 |
| Praya | 16 | 0 |
| Praya Tengah | 16 | 0 |
| Jonggat | 21 | 0 |
| Pringgarata | 6 | 0 |
| Batukliang | 11 | 0 |
| Batukliang Utara | 4 | 0 |
| Lombok Tengah | 189 | 4 |
| 2020 | 193 | 202 |
| 2019 | 204 | 8 |
| 2018 | 230 | 244 |
| 2017 | 242 | 256 |
| 2016 | 192 | 4 |

Sumber/Source: Dinas Kesehatan Kabupaten Lombok Tengah/Health Service Office of Lombok Tengah Regency

Tabel 4.2.13 Jumlah dan Persentase Rumah Memenuhi Syarat Kesehatan Menurut Kecamatan di Kabupaten Lombok Tengah 2021
Table *Number and Percentage of House with Health Condition Available by Subdistrict in Lombok Tengah Regency 2021*

| Kecamatan Subdistrict | Jumlah rumah diperiksa | Jumlah yg memenuhi syarat kesehatan | % yg memenuhi kesehatan |
|--------------------------|---------------------------|----------------------------------------|----------------------------|
| (1) | (2) | (3) | (4) |
| Praya Barat | 24 955 | 15 233 | 61% |
| Praya Barat Daya | 21 028 | 12 438 | 59% |
| Pujut | 36 271 | 26 494 | 73% |
| Praya Timur | 23 349 | 18 295 | 78% |
| Janapria | 27 641 | 21 970 | 79% |
| Kopang | 28 690 | 25 070 | 87% |
| Praya | 32 940 | 29 840 | 91% |
| Praya Tengah | 21 304 | 18 007 | 85% |
| Jonggat | 31 182 | 27 053 | 87% |
| Pringgarata | 22 858 | 16 833 | 74% |
| Batukliang | 24 872 | 22 123 | 89% |
| Batukliang Utara | 16 750 | 13 489 | 81% |
| Lombok Tengah | 311 840 | 246 845 | 79% |
| 2020 | 307 104 | 243 118 | 79% |
| 2019 | 307 104 | 238 781 | 77.75 |
| 2018 | 303 450 | 223 988 | 73.81 |
| 2017 | 303 450 | 224 342 | 69.37 |
| 2016 | 302 105 | 209 566 | 69.37 |

Sumber/Source: Dinas Kesehatan Kabupaten Lombok Tengah/Health Service Office of Lombok Tengah Regency

Tabel 4.2.14 Jumlah Kamar Menurut Jenisnya dan Tempat Tidur Tersedia di Rumah Sakit Umum Praya 2016-2021
Table *Number of Room by Type and Bed Available at Praya Hospital 2016-2021*

| Tipe Kamar <i>Room Type</i> | Tempat Tidur Tersedia <i>Bed Available</i> |
|---------------------------------------|------------------------------------------------------|
| (1) | (2) |
| 1. VIP | 19 |
| 2. Kelas I | 34 |
| 3. Kelas II | 31 |
| 4. Kelas III | 132 |
| 5. ICU | 14 |
| 6. PICU | 5 |
| 7. NICU | 12 |
| 8. ISOLASI COVID-1 | 31 |
| Jumlah/Total | 278 |
| 2020 | 278 |
| 2019 | 228 |
| 2018 | 224 |
| 2017 | 228 |
| 2016 | 190 |

Sumber/Source: Rumah Sakit Umum Praya/Praya Hospital

Tabel 4.2.15 Kunjungan Rata Rata Per Hari pada Rawat Jalan dan IGD RSUD Praya Lombok Tengah 2019-2021
Table *Average Visits Per Day on Outpatient and ER Praya Hospital Lombok Tengah 2019-2021*

| Pengunjung <i>Visitor</i> | Jumlah <i>Total</i> | Rata Rata Pengunjung Per Hari <i>Average Visit a Day</i> |
|------------------------------|------------------------|----------------------------------------------------------------|
| (1) | (2) | (3) |
| Pengunjung Baru | 10 603 | 29 |
| Pengunjung Lama | 37 818 | 103 |
| Sub Jumlah | 48 421 | 132 |
| Pengunjung IGD | 13 450 | 37 |
| Jumlah/Total | 61 871 | 169 |
| 2 0 2 0 | 50 757 | 139 |
| 2 0 1 9 | 69 744 | 191 |

Sumber/Source: Rumah Sakit Umum Praya/Praya Hospital

Tabel 4.2.16 Rata Rata Kunjungan Per Hari Rawat Jalan di RSUD Praya Kabupaten Lombok Tengah 2019-2021
Table *Average Per Visit Per Day Outpatient at Praya Hospital Lombok Tengah Regency 2019-2021*

| Jenis Poliklinik <i>Type Of Polidinic</i> | Jumlah <i>Total</i> | Rata Rata Pengunjung Per Hari <i>Average Visit a Day</i> |
|----------------------------------------------|------------------------|-------------------------------------------------------------|
| (1) | (2) | (3) |
| 1. Dalam | 10 691 | 29 |
| 2. Bedah | 3 015 | 8 |
| 3. Anak | 2 933 | 8 |
| 4. OBS-GYN | 2 302 | 6 |
| 5. Kulit Kelamin | 1 158 | 3 |
| 6. TB Paru | 1 058 | 3 |
| 7. Gigi-Mulut | 591 | 2 |
| 8. VCT | 2 385 | 6 |
| 9. THT | 4 267 | 12 |
| 10. Mata | 5 881 | 16 |
| 11. Fisioterapi | 1 389 | 4 |
| 12. Medical Cek-Up | 616 | 2 |
| 13. Ortopedi | 199 | 1 |
| 14. Syaraf | 7 319 | 20 |
| Sub jumlah | 49 354 | 120 |
| 1. IGD | 13 450 | 37 |
| 2. ODC | 2 425 | 7 |
| Jumlah/Total | 15 875 | 44 |
| 2020 | 41 600 | 114 |
| 2019 | 70 253 | 191 |

Sumber/Source: Rumah Sakit Umum Praya/Praya Hospital

Tabel 4.2.20 Jumlah Klien yang Berkunjung ke VCT Mandalika RSUD Praya Menurut Kecamatan 2019-2021
Table Number of Visited Clients at Mandalika VCT by Subdistrict 2019-2021

| Kecamatan Subdistrict | Tahun Year | | |
|--------------------------|---------------|------------|-----------|
| | 2019 | 2020 | 2021 |
| (1) | (2) | (3) | (4) |
| 1. Praya Barat | 18 | 8 | 4 |
| 2. Praya Barat Daya | 32 | 2 | 5 |
| 3. P u j u t | 17 | 15 | 7 |
| 4. Praya Timur | 17 | 8 | 3 |
| 5. Janapria | 8 | 3 | 2 |
| 6. K o p a n g | 2 | 30 | 5 |
| 7. P r a y a | 60 | 70 | 16 |
| 8. Praya Tengah | 7 | 7 | 4 |
| 9. Jonggat | 12 | 5 | 5 |
| 10. Pringgarata | 8 | 8 | 5 |
| 11. Batukliang | 8 | 18 | 6 |
| 12. Batukliang Utara | 11 | 5 | 4 |
| 13. Lainnya | 5 | 2 | 6 |
| Jumlah/Total | 205 | 181 | 72 |

Sumber/Source: VCT Mandalika RSUD Praya/VCT Mandalika Praya Hospital

Tabel
Table 4.2.21

Jumlah Klien yang Berkunjung ke VCT Mandalika RSUD Praya Menurut Kecamatan 2019-2020
Number of Visited Clients at Mandalika VCT by Subdistrict 2019-2020

| Kecamatan Subdistrict | 2020 | 2021 | 2020 | 2021 |
|--------------------------|------------|-----------|------------|-----------|
| | Pengunjung | HIV + | Pengunjung | HIV + |
| (1) | (2) | (3) | (4) | |
| 1. Laki-laki / Male | 155 | 33 | 46 | 9 |
| 2. Perempuan / Female | 26 | 8 | 26 | 4 |
| Jumlah/Total | 181 | 41 | 72 | 13 |

Sumber/Source: VCT Mandalika RSUD Praya/VCT Mandalika Praya Hospital

4.3 AGAMA DAN SOSIAL LAINNYA RELIGION AND OTHER SOCIAL AFFAIRS

Tabel 4.3.1 Jumlah Penduduk Menurut Kecamatan dan Agama yang Dianut di Kabupaten Lombok Tengah, 2019
Population by Subdistrict and Religion in Lombok Tengah Regency, 2019

| Kecamatan Subdistrict | Islam Islam | Protestan Protestant | Katolik Catholic | Hindu Hindu | Budha Buddha | Lainnya Others |
|--------------------------|----------------|-------------------------|---------------------|----------------|-----------------|-------------------|
| (1) | (2) | (3) | (4) | (5) | (6) | (7) |
| Praya Barat | 81 650 | - | - | 18 | - | - |
| Praya Barat Daya | 64 460 | - | - | - | - | - |
| Pujut | 103 640 | 7 | - | 17 | - | - |
| Praya Timur | 79 317 | 2 | - | 2 | - | - |
| Janapria | 79 938 | - | - | - | - | - |
| Kopang | 96 810 | - | - | 32 | - | - |
| Praya | 98 077 | 144 | 80 | 464 | 113 | - |
| Praya Tengah | 71 277 | 38 | 158 | 84 | - | - |
| Jonggat | 86 737 | - | - | 601 | - | - |
| Pringgarata | 73 846 | - | - | 1 079 | - | - |
| Batukliang | 83 362 | 24 | - | 478 | - | - |
| Batukliang Utara | 46 294 | 9 | - | 7 | - | - |
| Lombok Tengah | 965 408 | 224 | 238 | 2 782 | 113 | - |

Sumber/Source: Kementerian Agama Kabupaten Lombok Tengah / Ministry Of Religion in Lombok Tengah Regency

Tabel
Table 4.3.2**Jumlah Tempat Peribadatan Menurut Kecamatan di Kabupaten Lombok Tengah, 2019**
Number of Places of Worship by Subdistrict in Lombok Tengah Regency, 2019

| Kecamatan Subdistrict | Masjid Mosque | Mushola Pray Room | Gereja Protestan Protestant Church | Gereja Katholik Catholic Church | Pura Temple | Vihara |
|--------------------------|------------------|-------------------------|---------------------------------------------|------------------------------------------|----------------|----------|
| (1) | (2) | (3) | (4) | (5) | (6) | (7) |
| Praya Barat | 109 | 220 | - | - | - | - |
| Praya Barat Daya | 83 | 159 | - | - | - | - |
| Pujut | 139 | 222 | - | - | 1 | - |
| Praya Timur | 90 | 132 | - | - | - | - |
| Janapria | 142 | 158 | - | - | - | - |
| Kopang | 121 | 129 | - | - | - | - |
| Praya | 118 | 335 | 1 | 1 | 5 | - |
| Praya Tengah | 108 | 250 | - | - | - | - |
| Jonggat | 113 | 278 | - | - | 5 | - |
| Pringgarata | 89 | 10 | - | - | 6 | - |
| Batukliang | 142 | 69 | - | - | 5 | - |
| Batukliang Utara | 91 | 126 | - | - | - | - |
| Lombok Tengah | 1 342 | 2 088 | 1 | 1 | 22 | - |

Sumber/Source: Kementerian Agama Kabupaten Lombok Tengah / Ministry Of Religion in Lombok Tengah Regency

Tabel 4.3.3 Jumlah Desa¹/Kelurahan yang Mengalami Bencana Alam² Menurut Kecamatan, 2019– 2021
Number of Villages¹ that Had Natural Disaster² by Subdistrict, 2019– 2021

| Kecamatan Subdistrict | Banjir/Flood | | |
|--------------------------|--------------|----------|-----------|
| | 2019 | 2020 | 2021 |
| (1) | (2) | (3) | (4) |
| Praya Barat | – | – | – |
| Praya Barat Daya | – | – | 1 |
| Pujut | 3 | 1 | 2 |
| Praya Timur | 3 | 4 | 7 |
| Janapria | 1 | 1 | 1 |
| Kopang | – | – | – |
| Praya | – | – | – |
| Praya Tengah | – | – | – |
| Jonggat | – | – | – |
| Pringgarata | – | – | – |
| Batukliang | – | – | – |
| Batukliang Utara | – | – | – |
| Lombok Tengah | 7 | 6 | 11 |

Lanjutan Tabel/*Continued Table 4.3.3*

| Kecamatan Subdistrict | Gempa Bumi/ <i>Earthquake</i> | | |
|--------------------------|-------------------------------|----------|----------|
| | 2019 | 2020 | 2021 |
| (1) | (5) | (6) | (7) |
| Praya Barat | 6 | – | – |
| Praya Barat Daya | 11 | – | – |
| Pujut | 15 | 5 | – |
| Praya Timur | 9 | – | 3 |
| Janapria | 12 | – | – |
| Kopang | 11 | – | – |
| Praya | 14 | 1 | – |
| Praya Tengah | 12 | – | – |
| Jonggat | 13 | – | – |
| Pringgarata | 11 | – | – |
| Batukliang | 10 | 3 | – |
| Batukliang Utara | 8 | – | – |
| Lombok Tengah | 132 | 9 | 3 |

Lanjutan Tabel/Continued Table 4.3.3

| Kecamatan Subdistrict | Tanah Longsor/Landslide | | |
|--------------------------|-------------------------|----------|----------|
| | 2019 | 2020 | 2021 |
| (1) | (8) | (9) | (10) |
| Praya Barat | – | – | – |
| Praya Barat Daya | – | – | 1 |
| Pujut | 1 | – | – |
| Praya Timur | – | – | – |
| Janapria | – | – | – |
| Kopang | – | – | – |
| Praya | – | – | – |
| Praya Tengah | – | – | – |
| Jonggat | – | – | – |
| Pringgarata | – | – | – |
| Batukliang | – | – | 1 |
| Batukliang Utara | 1 | 1 | – |
| Lombok Tengah | 2 | 1 | 2 |

Catatan/Note: ¹ Desa pada tabel ini termasuk Unit Permukiman Transmigrasi (UPT) yang masih dibina oleh kementerian terkait dan nagari di Kabupaten/Kota Sumatera Barat/Villages in this table are included in Transmigration Settlement Unit which is still fostered by the relevant ministries and the nagari in the Province of Sumatera Barat

² Terjadi dalam tiga tahun terakhir sampai dengan saat pencacahan/Occured during the last three years by the time of enumeration

Sumber/Source: BPS, Pendataan Potensi Desa (Podes)/BPS-Statistics Indonesia, Village Potential Data Collecting

Tabel
Table 4.3.4

**Jumlah Penyandang Masalah Kesejahteraan Sosial (PMKS)
Menurut jenis dan Kecamatan di Kabupaten Lombok
Tengah Tahun 2019**

| Kecamatan | Anak Balita Terlantar | Anak Terlantar | Anak Yang Menjadi Korban Tindak Kekerasan dan Perlakuan Salah | Anak Jalanan | Wanita Rawan Sosial Ekonomi |
|----------------------|-----------------------|----------------|---------------------------------------------------------------|--------------|-----------------------------|
| (1) | (2) | (3) | (4) | (5) | (6) |
| Praya Barat | 37 | 184 | 2 | - | 511 |
| Praya Barat Daya | - | 495 | - | - | 574 |
| Pujut | 63 | 170 | - | - | 420 |
| Praya Timur | 59 | 138 | - | - | 576 |
| Janapria | 219 | 1,872 | - | - | 5,622 |
| Kopang | - | 1 | - | - | 513 |
| Praya | 35 | 326 | - | 2 | 898 |
| Praya Tengah | 44 | 182 | 4 | 1 | 645 |
| Jonggat | 60 | 406 | - | 2 | 619 |
| Pringgarata | 40 | 314 | - | 10 | 669 |
| Batukliang | 22 | 250 | - | 110 | 175 |
| Batukliang Utara | 34 | 52 | - | - | 22 |
| Lombok Tengah | 613 | 4 390 | 6 | 125 | 11 244 |
| 2018 | 1 154 | 3 953 | 79 | 546 | 9 470 |

Lanjutan Tabel/Continued Table 4.3.4

| Kecamatan | Korban Tindak Kekerasan | Lanjut Usia Terlantar | Penyandang Disabilitas | Tuna Susila | Gelandangan |
|----------------------|-------------------------|-----------------------|------------------------|-------------|-------------|
| (1) | (7) | (8) | (9) | (10) | (11) |
| Praya Barat | - | 630 | 239 | - | - |
| Praya Barat Daya | - | 1 649 | 152 | - | - |
| Pujut | - | 937 | 335 | - | - |
| Praya Timur | - | 1 098 | 189 | 3 | 15 |
| Janapria | - | 9 501 | 2 307 | - | - |
| Kopang | - | 528 | - | - | - |
| Praya | - | 1 667 | 446 | 1 | 10 |
| Praya Tengah | 19 | 758 | 362 | - | 2 |
| Jonggat | - | 854 | 213 | - | - |
| Pringgarata | - | 646 | 311 | - | - |
| Batukliang | 5 | 505 | 31 | - | 156 |
| Batukliang Utara | 13 | 229 | 29 | - | - |
| Lombok Tengah | 37 | 19 002 | 4 614 | 4 | 183 |
| 2018 | 387 | 7 851 | 3 120 | - | 33 |

Lanjutan Tabel/*Continued Table* 4.3.4

| Kecamatan | Pengemis | Korban Penyalahgunaan NAFZA | Bekas warga binaan lembaga pemasyarakatan | Orang dengan HIV / AIDS (ODHA) | Pemulung |
|----------------------|-----------|-----------------------------|-------------------------------------------|--------------------------------|------------|
| (1) | (12) | (13) | (14) | (15) | (16) |
| Praya Barat | - | - | 5 | - | 5 |
| Praya Barat Daya | - | - | 58 | - | - |
| Pujut | - | - | 6 | - | 7 |
| Praya Timur | - | 16 | 119 | - | 6 |
| Janapria | - | 200 | 370 | - | 127 |
| Kopang | - | - | 5 | - | - |
| Praya | 3 | - | 37 | - | 32 |
| Praya Tengah | - | - | - | - | - |
| Jonggat | - | 8 | 8 | - | 39 |
| Pringgarata | - | - | 12 | - | 21 |
| Batukliang | - | 176 | 120 | - | - |
| Batukliang Utara | - | - | - | - | 17 |
| Lombok Tengah | 3 | 400 | 740 | - | 254 |
| 2018 | 81 | 268 | 279 | | |

Lanjutan Tabel/Continued Table 4.3.4

| Kecamatan | Pekerja Migran Bermasalah sosial | Anak Dengan Disabilitas | Korban Bencana Alam | Korban Bencana Sosial | Fakir Miskin |
|----------------------|----------------------------------|-------------------------|---------------------|-----------------------|---------------|
| (1) | (17) | (18) | (19) | (20) | (21) |
| Praya Barat | - | 24 | - | - | 969 |
| Praya Barat Daya | 632 | 139 | - | - | 2 566 |
| Pujut | - | 75 | 20 | - | 1 219 |
| Praya Timur | 1 | 48 | - | - | 1 157 |
| Janapria | - | 1 191 | - | - | 11 849 |
| Kopang | - | 147 | - | - | 662 |
| Praya | - | 128 | - | - | 1 450 |
| Praya Tengah | 31 | 136 | - | - | 291 |
| Jonggat | 43 | 156 | 1 | - | 902 |
| Pringgarata | - | 40 | - | - | 1 045 |
| Batukliang | 61 | 270 | 20 | - | 1 356 |
| Batukliang Utara | - | 28 | - | - | 232 |
| Lombok Tengah | 768 | 2 382 | 41 | - | 23 698 |
| 2018 | 854 | 1 639 | 1 138 | 163 | 28 155 |

Lanjutan Tabel/*Continued Table* 4.3.4

| Kecamatan | Keluarga Bermasalah Sosial Psikologis | Kelompok Minoritas | Anak yg memerlukan perlindungan Khusus | Komunitas Adat Terpencil | Anak berhadapan dengan Hukum | Korban Trafficing |
|----------------------|---------------------------------------|--------------------|----------------------------------------|--------------------------|------------------------------|-------------------|
| (1) | (22) | (23) | (24) | (25) | (26) | (27) |
| Praya Barat | - | - | - | - | - | - |
| Praya Barat Daya | - | - | - | - | - | - |
| Pujut | - | - | - | - | - | - |
| Praya Timur | 7 | - | 2 | 1 | 2 | 1 |
| Janapria | 44 | - | 49 | - | 13 | - |
| Kopang | - | - | - | - | - | - |
| Praya | 20 | - | 1 | - | 1 | - |
| Praya Tengah | - | - | - | - | - | - |
| Jonggat | 2 | - | - | - | - | - |
| Pringgarata | - | - | - | - | - | - |
| Batukliang | - | - | 18 | - | 13 | - |
| Batukliang Utara | 15 | - | 28 | - | 23 | 9 |
| Lombok Tengah | 88 | - | 98 | 1 | 52 | 10 |
| 2018 | 218 | | | | | |

Sumber/*Source*: Dinas Sosial Kabupaten Lombok Tengah/ Department of Social of Lombok Tengah Regency

4.4 KEMISKINAN POVERTY

Tabel 4.4.1 **Garis Kemiskinan, Jumlah, dan Persentase Penduduk Miskin di Kabupaten Lombok Tengah, 2014–2021**
Table 4.4.1 **Poverty Line, Number, and Percentage of Poor People in Lombok Tengah Regency, 2014–2021**

| Tahun Year | Garis Kemiskinan (rupiah/kapita/bulan) Poverty Line (rupiah/capita/month) | Jumlah Penduduk Miskin Number of Poor People | Persentase Penduduk Miskin Percentage of Poor People |
|---------------|------------------------------------------------------------------------------------|----------------------------------------------------|---------------------------------------------------------------|
| (1) | (2) | (3) | (4) |
| 2014 | 319 518 | 145 177 | 16,03 |
| 2015 | 335 286 | 147 940 | 16,26 |
| 2016 | 357 337 | 145 370 | 15,80 |
| 2017 | 369 645 | 142 142 | 15,31 |
| 2018 | 386 676 | 130 002 | 13,87 |
| 2019 | 404 633 | 128 822 | 13,63 |
| 2020 | 421 439 | 128 100 | 13,44 |
| 2021 | 447 200 | 131 940 | 13,44 |

Sumber/Source: BPS, Survei Sosial Ekonomi Nasional Maret/BPS-Statistics Indonesia, March National Socioeconomic Survey

Tabel
Table 4.4.2

Indeks Kedalaman Kemiskinan dan Indeks Keparahan Kemiskinan di Kabupaten Lombok Tengah, 2014–2021
Poverty Gap Index and Poverty Severity Index in Lombok Tengah Regency, 2014–2021

| Tahun Year | Indeks Kedalaman Kemiskinan Poverty Gap Index | Indeks Keparahan Kemiskinan Poverty Severity Index |
|---------------|--------------------------------------------------|-------------------------------------------------------|
| (1) | (2) | (3) |
| 2014 | 2,21 | 0,48 |
| 2015 | 3,00 | 0,87 |
| 2016 | 2,74 | 0,64 |
| 2017 | 2,81 | 0,75 |
| 2018 | 2,31 | 0,54 |
| 2019 | 1,56 | 0,25 |
| 2020 | 1,42 | 0,26 |
| 2021 | 1,69 | 0,35 |

Sumber/Source: BPS, Survei Sosial Ekonomi Nasional Maret/BPS-Statistics Indonesia, March National Socioeconomic Survey

4.5 KRIMINALITAS CRIME

Tabel 4.5.1 Jumlah Tindak Pidana Menurut Kepolisian di Kabupaten Lombok Tengah 2017-2021
Number of Reported Criminal Cases by Subdistrict Police Office in Lombok Tengah Regency 2017-2021

| Kepolisian Sektor Subdistrict Police Office | 2017 | 2018 | 2019 | 2020 | 2021 |
|------------------------------------------------|------|------|------|------|------|
| (1) | (2) | (3) | (4) | (5) | (6) |
| Praya Barat | 61 | 63 | 44 | 40 | 20 |
| Praya Barat Daya | 26 | 40 | 38 | 33 | 23 |
| Pujut | 126 | 167 | 109 | 36 | 64 |
| Praya Timur | 45 | 51 | 41 | 39 | 27 |
| Janapria | 44 | 58 | 49 | 43 | 23 |
| Kopang | 31 | 39 | 47 | 59 | 18 |
| Praya | 80 | 144 | 94 | 57 | 341 |
| Praya Tengah | 24 | 35 | 29 | 24 | 17 |
| Jonggat | 51 | 63 | 42 | 29 | 21 |
| Pringgarata | 40 | 53 | 61 | 24 | 23 |
| Batukliang | 42 | 42 | 66 | 58 | 15 |
| Batukliang Utara | 32 | 52 | 35 | 20 | 5 |

Sumber/Source: Polres Lombok Tengah / Police Resort of Lombok Tengah Regency

Tabel 4.5.2
Table

Banyaknya Kecelakaan Lalu Lintas dan Kerugian Material Menurut Bulan di Kabupaten Lombok Tengah 2021
Number of Transportation Accidents by Month in Lombok Tengah Regency 2021

| Bulan Month | Kejadian Accident | Meninggal Died | Luka Berat | Luka Ringan | Kerugian (Rp) |
|-----------------------|----------------------|-------------------|------------|-------------|--------------------|
| (1) | (2) | (3) | (4) | (5) | (6) |
| 1 Januari | 11 | 9 | 5 | 8 | 21 900 000 |
| 2 Pebruari | 10 | 4 | 4 | 11 | 6 950 000 |
| 3 Maret | 10 | 3 | 1 | 8 | 13 100 000 |
| 4 April | 11 | 4 | 9 | 4 | 14 700 000 |
| 5 Mei | 22 | 12 | 4 | 13 | 38 300 000 |
| 6 Juni | 17 | 7 | 9 | 6 | 20 700 000 |
| 7 Juli | 17 | 10 | 6 | 19 | 52 700 000 |
| 8 Agustus | 11 | 5 | 4 | 3 | 26 400 000 |
| 9 September | 13 | 6 | 3 | 4 | 23 200 000 |
| 10 Oktober | 11 | 5 | 3 | 3 | 20 100 000 |
| 11 Nopember | 5 | 0 | 3 | 3 | 3 300 000 |
| 12 Desember | - | - | - | - | - |
| Jumlah / Total | 138 | 65 | 51 | 82 | 241 350 000 |
| 2020 | 157 | 81 | 51 | 116 | 203 400 000 |
| 2019 | 201 | 84 | 41 | 152 | 218 700 000 |
| 2018 | 210 | 105 | 31 | 163 | 211 100 000 |
| 2017 | 166 | 84 | 21 | 141 | 132 700 000 |

Sumber/Source: Polres Lombok Tengah / Police Resort of Lombok Tengah Regency

Catatan/Note: Data tahun 2021 tersedia kondisi 17 November

PERTANIAN, KEHUTANAN, PETERNAKAN, dan PERIKANAN

AGRICULTURE, FORESTY, LIVESTOCK, and FORESTY

Produksi Tanaman Perkebunan di Lombok Tengah



Kopi
542,15 Ton



Kakao
39,16 Ton



Tembakau
598,8 Ton



Kelapa
9872,11 Ton



<https://lomboktengahkab.bps.go.id>

PENJELASAN TEKNIS

1. **Tanaman sayuran semusim** adalah tanaman sumber vitamin, garam mineral dan lain-lain yang dikonsumsi dari bagian tanaman yang berupa daun, bunga, buah, dan umbinya, yang berumur kurang dari satu tahun. **Tanaman buah-buahan semusim** adalah tanaman sumber vitamin, garam mineral, dan lain-lain yang dikonsumsi dari bagian tanaman yang berupa buah, berumur kurang dari satu tahun, tidak berbentuk pohon/rumpun tetapi menjalar dan berbatang lunak.
2. **Tanaman buah-buahan tahunan** adalah tanaman sumber vitamin, garam mineral, dan lain-lain yang dikonsumsi dari bagian tanaman yang berupa buah dan merupakan tanaman tahunan. **Tanaman sayuran tahunan** adalah tanaman sumber vitamin, garam mineral, dan lain-lain yang dikonsumsi dari bagian tanaman yang berupa daun dan atau buah yang berumur lebih dari satu tahun.
3. **Tanaman biofarmaka** adalah tanaman yang bermanfaat untuk obat-obatan, kosmetik, dan kesehatan yang dikonsumsi atau digunakan dari bagian-bagian tanaman seperti daun, batang, buah, umbi (rimpang) ataupun akar.
4. **Tanaman hias** adalah tanaman yang mempunyai nilai keindahan

TECHNICAL NOTES

1. **Seasonal vegetable plants** are plants which are the sources of vitamin, mineral salt, etc, consumed from the part of the plant in the form of leaf, flower, fruit, and root with the age of less than one year. **Seasonal fruit plants** are plants which are the sources of vitamin, mineral salt, etc, consumed from the part of the plant in the form of fruits. These plants are creeps with the age of less than one year.
2. **Annual fruit plants** are plants which are the sources of vitamin, contained mineral salt, etc, consumed from the part of plant in the form of fruit and more than one year of age. **Annual vegetable plants** are plants which are the sources of vitamin, contained mineral salt, etc, consumed from the part of the plant in the form of vegetable and more than one year of age.
3. **Medicinal plants** are plants which are useful for medicine. It is consumed from part of the plant such as leaf, flower, fruit, tuber, and root.
4. **Harvested area of horticulture** is area which vegetable, fruit,

baik bentuk, warna daun, tajuk maupun bunganya, sering digunakan untuk penghias pekarangan dan lain sebagainya.

5. **Luas panen tanaman hortikultura** adalah luas tanaman sayuran, buah-buahan, biofarmaka, dan tanaman hias yang diambil hasilnya/dipanen pada periode pelaporan.

6. **Luas panen untuk tanaman sayuran** adalah luas tanaman yang dipanen sekaligus/habis/dibongkar dan luas tanaman yang dipanen berkali-kali (lebih dari satu kali)/belum habis. **Tanaman yang dipanen sekaligus/ habis/dibongkar** adalah tanaman yang sehabis panen langsung dibongkar/dicabut, terdiri dari bawang merah, bawang putih, bawang daun, kentang, kol/kubis, kembang kol, petsai/sawi, wortel, lobak, dan kacang merah. **Tanaman yang dipanen berkali-kali (lebih dari satu kali)/belum habis** adalah tanaman yang pemanenannya lebih dari satu kali dan biasanya dibongkar apabila panen terakhir sudah tidak memadai lagi, terdiri dari: kacang panjang, cabe besar, cabe rawit, jamur, tomat, terung, buncis, ketimun, labu siam, kangkung, bayam, melon, semangka, dan blewah.

7. Produksi hortikultura adalah hasil menurut bentuk produk dari setiap tanaman sayuran, buah-buahan, biofarmaka dan tanaman

medicinal and ornamental plant of crop harvested during the period of report.

5. **Harvested area of horticulture** is area which vegetable, fruit, medicinal and ornamental plant of crop harvested during the period of report.

6. **Harvested area of vegetables** is area of entirely plant harvested/demolished and plant harvested several times/undemolished. **Entirely plants harvested/demolished** are plants usually harvested once and demolished to be substituted by other plants, consisting of: shallots, garlic, leeks, potato, cabbage, cauli flower, mustard green, carrots, chinese radish, and red kidney beans. **Plants harvested several times/undemolished** are plants usually harvested more than once and demolished in the case that the last harvest was economically not profitable. They consist of : yard long beans, chili, small chili, mushroom, tomatoes, egg plant, frech beans, cucumber, pumpkin/chajota, swamp cabbage, spinach, melon, watermelon, and blewah .

7. *Horticulture production is the standard production quantity form of vegetable, fruit, medicinal and ornamental plant based*

hias yang diambil berdasarkan luas yang dipanen/tanaman yang menghasilkan pada bulan/triwulan laporan.

on harvested area/the number of production plants reported monthly/quarterly.

8. Data perkebunan besar dikumpulkan oleh BPS setiap bulan secara lengkap (sensus bulanan) dengan sistem surat pos. Khusus untuk tanaman kelapa, cengkeh, dan kapok, datanya diperoleh dari Direktorat Jenderal Perkebunan. Data perkebunan rakyat juga diperoleh dari Direktorat Jenderal Perkebunan.
 9. Penghitungan luas tanaman perkebunan besar adalah pada keadaan akhir tahun dan tidak termasuk yang luasnya kurang dari 5 hektar.
 10. Bentuk produksi perkebunan adalah; karet kering (karet), daun kering (teh dan tembakau), biji kering (kopi dan coklat), kulit kering (kayu manis dan kina), serat kering (rami), bunga kering (cengkeh), refined sugar (tebu dari perkebunan besar), gula mangkok (tebu dari perkebunan rakyat), ekivalen kopra (kopra), biji dan bunga (pala) serta minyak daun (sereh).
 11. Persediaan akhir tahun produksi perkebunan besar bukan merupakan cadangan penyangga (buffer stock).
8. *Data on estates are collected by the BPS every month on complete basis through a mailing system. Data on coconut, clove, and kapok, as well as on smallholder plantation, are acquired from the Directorate General of Estates.*
 9. *Planted areas of estates refer to condition at the end of the year, and exclude areas less than 5 hectares.*
 10. *Production of estates crops are follows: dry rubber (rubber); dry leaves (tea and tobacco); dry beans (coffee and cocoa); dry bark (cassia vera and cinchona); dry fibre (rosella); dry flowers/buds (cloves); refined sugar (sugar cane from estate); cup sugar (sugar cane from smallholders); copra (copra); seeds and buds (nutmeg); and leaf oil (citronella).*
 11. *The production availability of estates at the end of year is not the buffer stock.*

12. Data populasi ternak bersumber dari Direktorat Jenderal Peternakan dan Kesehatan Hewan Kementerian Pertanian, sedangkan jumlah pemotongan ternak merupakan hasil Survei Laporan Pemotongan Ternak. Pengumpulan data pemotongan ternak dilakukan secara lengkap setiap triwulan di seluruh Rumah Potong Hewan (RPH) dan Tempat Pemotongan Hewan (TPH) yang ada di Indonesia.
13. Data statistik perikanan merupakan data sekunder yang bersumber dari Direktorat Jenderal Perikanan Tangkap dan Direktorat Jenderal Budidaya. Statistik perikanan dibedakan atas data Perikanan Tangkap dan Perikanan Budidaya. Perikanan Tangkap diklasifikasikan atas penangkapan ikan di laut dan penangkapan ikan di perairan umum. Perikanan Budidaya diklasifikasikan atas jenis budidaya yaitu budidaya laut, tambak, kolam, karamba, jaring apung, dan sawah.
14. Rumah Tangga Perikanan Tangkap adalah rumah tangga yang melakukan kegiatan penangkapan ikan/binatang air lainnya/tanaman air dengan tujuan sebagian/seluruh hasilnya untuk dijual. Rumah Tangga Perikanan Budidaya adalah rumah tangga yang melakukan kegiatan budidaya ikan/binatang air lainnya/tanaman air dengan tujuan sebagian/seluruh hasilnya untuk dijual.
12. *Data of domestic livestock population are obtain from the Directorate General of Livestock and Animal Health Service, while data on the number of animals slaughtered are based on the quarterly survey conducted by BPS. This survey is a complete enumeration on all slaughterhouses and abattoirs in Indonesia.*
13. *Fishery Statistics are secondary data obtained from the Directorate General of Capture Fisheries and Directorate General of Aquaculture. Fishery statistics are categorized into capture fisheries and aquaculture. Capture fisheries are further classified into marine capture fisheries and inland open water capture fisheries. Aquaculture are further classified into several types of culture: marine culture, brackish water pond, fresh water pond, cage, floating net, and fish breeding in paddy fields.*
14. *A capture fishery household is a household conducting activities in catching fishes/other aquatic animals/aquatic plants, for which the products are wholly or partly to be sold. An aquaculture fishery household is a household conducting activities in culturing fishes/other aquatic animals/aquatic plants, for which the products are wholly or partly to be sold. different types of parameters.*

ULASAN**DESCRIPTION****Pertanian**

Lombok Tengah merupakan kabupaten yang didominasi oleh sektor pertanian. Perekonomian masyarakat Lombok tengah masih bergantung pada hasil pertanian mulai dari tanaman pangan hingga perkebunan.

Lombok Tengah merupakan salah satu produsen tembakau. Pada tahun 2021 produksi tembakau Lombok tengah mencapai 11.849,3 ton yang terdiri dari tembakau rakyat dan tembakau Virginia.

Selain tembakau produksi kelapa juga mendominasi hasil perkebunan Kabupaten Lombok Tengah. Pada tahun 2021 produksi kelapa mencapai 9.872,11 ton.

Agriculture

Lombok Tengah Regency is dominated by the agricultural sector. The economy of Lombok Tengah society still depends on agricultural products ranging from food crops to plantations.

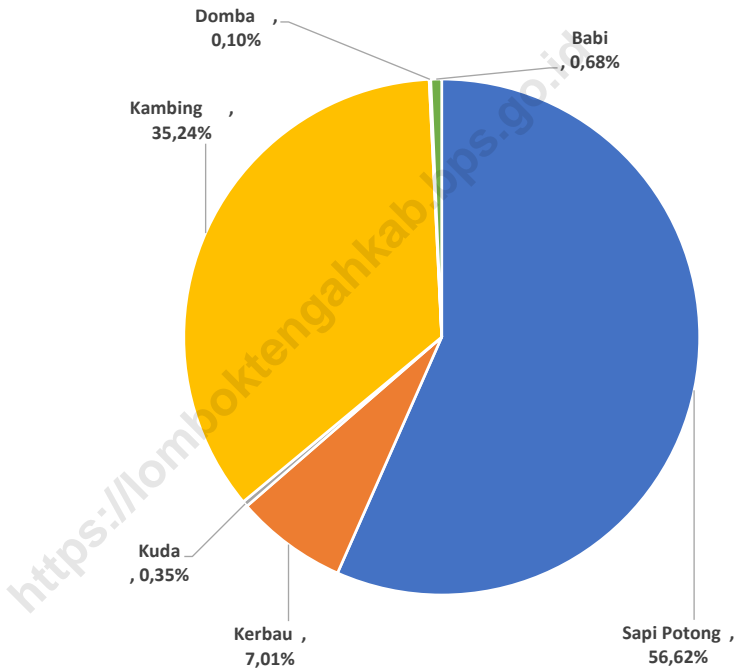
Lombok Tengah is a tobacco producer. In 2021 Lombok tobacco production is reaching 11,849.3 tons consisting of smallholder tobacco and Virginia tobacco.

Besides tobacco, coconut production also dominates the yields of Lombok Tengah Regency. In 2021 coconut production reached 19,872.11 tons.

<https://lomboktengahkab.bps.go.id>

Gambar 5.1
Figures

Populasi Ternak di Kabupaten Lombok Tengah, 2020
Livestock Population in Lombok Tengah Regency, 2020

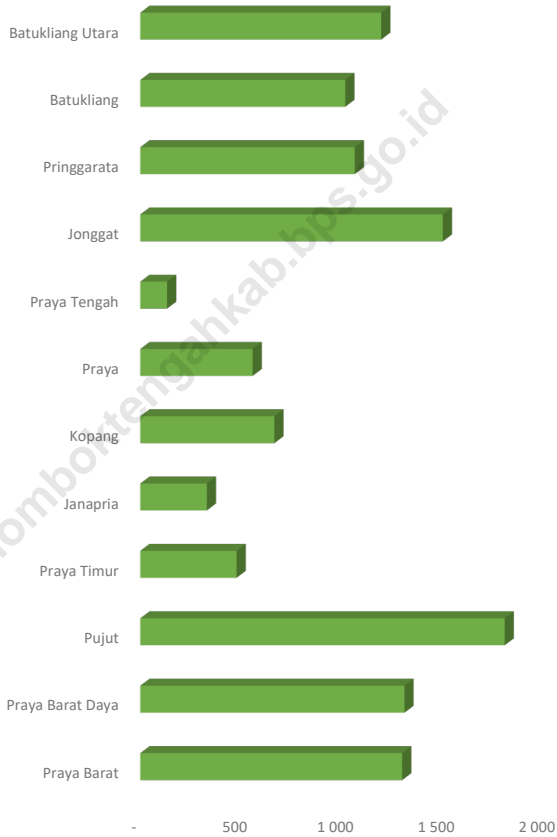


Sumber/Source : Dinas Pertanian Kabupaten Lombok Tengah/Food Corps Agricultural and Livestock Service of Lombok Tengah Regency

<https://lomboktengahkab.bps.go.id>

Gambar 5.2
Figures

Luas Areal Tanaman Perkebunan Kelapa (ha), 2020
Planted Area of Estate Crops Coconut (ha), 2020



Sumber/Source : Dinas pertanian melalui survei pertanian hortikultura/ Agriculture departement through Agriculture survey for horticulture

**5.1 HORTIKULTURA
HORTICULTURE**

Tabel 5.1.1 Luas Panen Tanaman Sayuran Menurut Kecamatan dan Jenis Tanaman di Kabupaten Lombok Tengah (ha), 2020 dan 2021
Harvested Area of Vegetables by Subdistrict and Kind of Plant in Lombok Tengah Regency (ha), 2020 and 2021

| Kecamatan Subdistrict | Bawang Merah/Shallot | | Bayam/Spinach | |
|--------------------------|----------------------|-----------|---------------|----------|
| | 2020 | 2021 | 2020 | 2021 |
| (1) | (2) | (3) | (4) | (5) |
| PRAYA BARAT | 16 | 24 | - | - |
| PRAYA BARAT DAYA | - | - | - | - |
| PUJUT | 10 | 10 | 3 | 3 |
| PRAYA TIMUR | 6 | 6 | - | - |
| JANAPRIA | 3 | 6 | - | - |
| KOPANG | - | - | - | - |
| PRAYA | - | - | - | - |
| PRAYA TENGAH | 1 | 6 | - | - |
| JONGGAT | - | - | 1 | - |
| PRINGGARATA | 2 | 3 | - | 2 |
| BATUKLIANG | - | 0 | - | - |
| BATUKLIANG UTARA | - | 0 | - | 1 |
| LOMBOK TENGAH | 38 | 55 | 4 | 6 |

Lanjutan Tabel/*Continued Table 5.1.1*

| Kecamatan Subdistrict | Blewah/ Blewah | | Buncis/string bean | |
|--------------------------|----------------|----------|--------------------|----------|
| | 2020 | 2021 | 2020 | 2021 |
| (1) | (6) | (7) | (8) | (9) |
| PRAYA BARAT | - | - | - | - |
| PRAYA BARAT DAYA | 384 | - | - | - |
| PUJUT | 2 | - | - | - |
| PRAYA TIMUR | - | - | - | - |
| JANAPRIA | - | - | - | - |
| KOPANG | - | - | 2 | 6 |
| PRAYA | - | - | - | - |
| PRAYA TENGAH | - | - | - | - |
| JONGGAT | - | - | - | - |
| PRINGGARATA | - | - | - | - |
| BATUKLIANG | - | - | - | 1 |
| BATUKLIANG UTARA | - | - | 11 | 2 |
| LOMBOK TENGAH | 386 | - | 13 | 9 |

Lanjutan Tabel/*Continued Table 5.1.1*

| Kecamatan Subdistrict | Cabai Besar/ Chili/ Big chili | | Cabai Rawit/ Chili/ Cayenne Pepper | | Jamur/ Mushrooms | |
|--------------------------|----------------------------------|------------|---------------------------------------|------------|------------------|------------|
| | 2020 | 2021 | 2020 | 2021 | 2020 | 2021 |
| (1) | (10) | (11) | (12) | (13) | (14) | (15) |
| PRAYA BARAT | 7 | 5 | 54 | 12 | - | - |
| PRAYA BARAT DAYA | 7 | 15 | 6 | 3 | - | - |
| PUJUT | 9 | 17 | 44 | 30 | 20 | - |
| PRAYA TIMUR | 4 | 14 | 32 | 31 | - | - |
| JANAPRIA | 27 | 21 | 32 | 17 | - | - |
| KOPANG | 80 | 53 | 17 | 24 | - | - |
| PRAYA | 28 | 26 | 33 | 12 | - | - |
| PRAYA TENGAH | 17 | 14 | 4 | 12 | - | - |
| JONGGAT | 48 | 71 | 98 | 119 | - | - |
| PRINGGARATA | 26 | 26 | 73 | 23 | - | - |
| BATUKLIANG | 49 | 48 | 75 | 42 | - | - |
| BATUKLIANG UTARA | 42 | 17 | 16 | 8 | - | 220 |
| LOMBOK TENGAH | 344 | 326 | 484 | 332 | 20 | 220 |

Lanjutan Tabel/*Continued Table 5.1.1*

| Kecamatan Subdistrict | Kacang Merah/ Red Beans (ha/ha) | | Kacang Panjang/ Long Beans | | Kangkung/ Water Spinach | |
|--------------------------|---------------------------------------|------|-------------------------------|------|----------------------------|------|
| | 2020 | 2021 | 2020 | 2021 | 2020 | 2021 |
| (1) | (16) | (17) | (18) | (19) | (20) | (21) |
| PRAYA BARAT | - | - | 7 | 1 | - | - |
| PRAYA BARAT DAYA | - | - | 7 | 2 | - | - |
| PUJUT | - | - | 10 | 13 | 3 | 4 |
| PRAYA TIMUR | - | - | - | - | - | - |
| JANAPRIA | - | - | - | - | - | - |
| KOPANG | - | - | 3 | 6 | - | - |
| PRAYA | - | - | 27 | 33 | - | - |
| PRAYA TENGAH | - | - | 7 | - | - | - |
| JONGGAT | - | - | 40 | 44 | 1 | - |
| PRINGGARATA | - | - | 2 | 8 | 2 | 3 |
| BATUKLIANG | - | - | 2 | 7 | - | - |
| BATUKLIANG UTARA | - | - | 11 | 3 | 4 | 2 |
| LOMBOK TENGAH | - | - | 116 | 118 | 10 | 8 |

Lanjutan Tabel/*Continued Table* 5.1.1

| Kecamatan Subdistrict | Kembang Kol/ Cauliflower | | Kentang/ Potato | | Ketimun/ Cucumber | |
|--------------------------|-----------------------------|----------|-----------------|----------|-------------------|-----------|
| | 2020 | 2021 | 2020 | 2021 | 2020 | 2021 |
| (1) | (22) | (23) | (24) | (25) | (26) | (27) |
| PRAYA BARAT | - | - | - | - | - | - |
| PRAYA BARAT DAYA | - | - | - | - | 4 | - |
| PUJUT | - | - | - | - | - | 1 |
| PRAYA TIMUR | - | - | - | - | - | - |
| JANAPRIA | - | - | - | - | - | - |
| KOPANG | - | - | - | - | - | 6 |
| PRAYA | - | - | - | - | 4 | 2 |
| PRAYA TENGAH | - | - | - | - | - | - |
| JONGGAT | - | - | - | - | 1 | - |
| PRINGGARATA | - | - | - | - | - | 7 |
| BATUKLIANG | 2 | - | - | - | - | 1 |
| BATUKLIANG UTARA | - | - | - | - | 7 | 5 |
| LOMBOK TENGAH | 2 | - | - | - | 16 | 22 |

Lanjutan Tabel/Continued Table 5.1.1

| Kecamatan Subdistrict | Kubis/ Cabbage | | Labu Siam/ Chayote | | Lobak/ Radish | |
|--------------------------|----------------|----------|--------------------|----------|---------------|----------|
| | 2020 | 2021 | 2020 | 2021 | 2020 | 2021 |
| (1) | (28) | (29) | (30) | (31) | (32) | (33) |
| PRAYA BARAT | - | - | - | - | - | - |
| PRAYA BARAT DAYA | - | - | - | - | - | - |
| PUJUT | - | - | - | - | - | - |
| PRAYA TIMUR | - | - | - | - | - | - |
| JANAPRIA | - | - | - | - | - | - |
| KOPANG | 1 | 2 | - | - | - | - |
| PRAYA | - | - | 1 | - | - | - |
| PRAYA TENGAH | - | - | - | - | - | - |
| JONGGAT | - | - | - | - | - | - |
| PRINGGARATA | - | - | - | - | - | - |
| BATUKLIANG | 7 | 1 | - | - | - | - |
| BATUKLIANG UTARA | 4 | 0 | - | - | 1 | - |
| LOMBOK TENGAH | 12 | 3 | 1 | - | 1 | - |

Lanjutan Tabel/Continued Table 5.1.1

| Kecamatan Subdistrict | Melon/Melon | | Paprika/ Bell Pepper | | Petsai/Sawi/ Chinese Cabbage/mustard green | |
|--------------------------|-------------|------------|----------------------|----------|--------------------------------------------------|-----------|
| | 2020 | 2021 | 2020 | 2021 | 2020 | 2021 |
| (1) | (34) | (35) | (36) | (37) | (38) | (39) |
| PRAYA BARAT | 41 | 48 | - | - | - | - |
| PRAYA BARAT DAYA | - | - | - | - | - | - |
| PUJUT | 26 | 12 | - | - | 5 | 3 |
| PRAYA TIMUR | 63 | 71 | - | - | - | - |
| JANAPRIA | - | - | - | - | - | - |
| KOPANG | - | - | - | - | - | - |
| PRAYA | - | 2 | - | - | - | - |
| PRAYA TENGAH | 15 | 8 | - | - | - | - |
| JONGGAT | - | - | - | - | - | 4 |
| PRINGGARATA | - | - | - | - | - | 2 |
| BATUKLIANG | - | 0 | - | - | 16 | 7 |
| BATUKLIANG UTARA | - | - | - | - | 4 | - |
| LOMBOK TENGAH | 145 | 141 | - | - | 25 | 16 |

Lanjutan Tabel/*Continued Table* 5.1.1

| Kecamatan Subdistrict | Semangka/ Water Melon | | Stroberi/ Strawberry | | Terung/ Eggplant | |
|--------------------------|--------------------------|------------|----------------------|----------|------------------|-----------|
| | 2020 | 2021 | 2020 | 2021 | 2020 | 2021 |
| (1) | (40) | (41) | (42) | (43) | (44) | (45) |
| PRAYA BARAT | 603 | 483 | - | - | - | - |
| PRAYA BARAT DAYA | 4 | - | - | - | 1 | 1 |
| PUJUT | 648 | 420 | - | - | 8 | 8 |
| PRAYA TIMUR | 8 | 46 | - | - | - | - |
| JANAPRIA | - | - | - | - | - | - |
| KOPANG | - | - | - | - | - | - |
| PRAYA | - | - | - | - | - | - |
| PRAYA TENGAH | 2 | - | - | - | - | - |
| JONGGAT | - | - | - | - | 2 | 8 |
| PRINGGARATA | - | 0 | - | - | - | - |
| BATUKLIANG | - | - | - | - | 2 | - |
| BATUKLIANG UTARA | - | - | - | - | 8 | 2 |
| LOMBOK TENGAH | 1 265 | 949 | - | - | 21 | 19 |

Lanjutan Tabel/Continued Table 5.1.1

| Kecamatan Subdistrict | Tomat/Tomato | | Wortel/Carrot | | Bawang Putih/Garlic (ha/ha) | |
|--------------------------|--------------|-----------|---------------|----------|--------------------------------|----------|
| | 2020 | 2021 | 2020 | 2021 | 2020 | 2021 |
| (1) | (46) | (47) | (48) | (49) | (50) | (51) |
| PRAYA BARAT | 8 | 2 | - | - | - | - |
| PRAYA BARAT DAYA | 1 | - | - | - | - | - |
| PUJUT | 5 | 6 | - | - | - | - |
| PRAYA TIMUR | - | - | - | - | - | - |
| JANAPRIA | 6 | 2 | - | - | - | - |
| KOPANG | 20 | 17 | - | - | - | - |
| PRAYA | 8 | 10 | - | - | - | - |
| PRAYA TENGAH | 2 | 8 | - | - | - | - |
| JONGGAT | 13 | 15 | - | - | - | - |
| PRINGGARATA | - | 0 | - | - | - | - |
| BATUKLIANG | 12 | 6 | - | - | - | - |
| BATUKLIANG UTARA | 15 | 6 | - | - | - | - |
| LOMBOK TENGAH | 90 | 72 | - | - | - | - |

Catatan/Note: Angka Sementara (ASEM)/ Preliminary Figures

Sumber/Source: BPS, Statistik Pertanian Hortikultura SPH-TBF/BPS-Statistics Indonesia, Agricultural Statistic for Horticulture SPH-TBF

Tabel
Table 5.1.2**Produksi Tanaman Sayuran Menurut Kecamatan dan Jenis Tanaman di Kabupaten Lombok Tengah (kuintal), 2019 dan 2020*****Production of Vegetables by Subdistrict and Kind of Plant in Lombok Tengah Regency (quintal), 2019 dan 2020***

| Kecamatan Subdistrict | Bawang Merah/Shallot | | Bayam/Spinach | |
|--------------------------|----------------------|--------------|---------------|------------|
| | 2020 | 2021 | 2020 | 2021 |
| (1) | (2) | (3) | (4) | (5) |
| PRAYA BARAT | 1 082 | 2 282 | - | - |
| PRAYA BARAT DAYA | - | - | - | - |
| PUJUT | 436 | 931 | 161 | 214 |
| PRAYA TIMUR | 444 | 609 | - | - |
| JANAPRIA | 51 | 419 | - | - |
| KOPANG | - | - | - | - |
| PRAYA | - | - | - | - |
| PRAYA TENGAH | 72 | 649 | - | - |
| JONGGAT | - | - | 106 | - |
| PRINGGARATA | 90 | 166 | - | 37 |
| BATUKLIANG | - | 17 | - | - |
| BATUKLIANG UTARA | - | 14 | - | 51 |
| LOMBOK TENGAH | 2 175 | 5 087 | 267 | 302 |

Lanjutan Tabel/Continued Table 5.1.2

| Kecamatan Subdistrict | Blewah/ Blewah | | Buncis/ string bean | |
|--------------------------|----------------|----------|---------------------|------------|
| | 2020 | 2021 | 2020 | 2021 |
| (1) | (6) | (7) | (8) | (9) |
| PRAYA BARAT | - | - | - | - |
| PRAYA BARAT DAYA | 61 000 | - | - | - |
| PUJUT | 280 | - | - | - |
| PRAYA TIMUR | - | - | - | - |
| JANAPRIA | - | - | - | - |
| KOPANG | - | - | 156 | 592 |
| PRAYA | - | - | - | - |
| PRAYA TENGAH | - | - | - | - |
| JONGGAT | - | - | - | - |
| PRINGGARATA | - | - | - | - |
| BATUKLIANG | - | - | - | 43 |
| BATUKLIANG UTARA | - | - | 1 488 | 163 |
| LOMBOK TENGAH | 61 280 | - | 1 644 | 798 |

Lanjutan Tabel/Continued Table 5.1.2

| Kecamatan Subdistrict | Cabai Besar/ Chili/Big chili | | Cabai Rawit/ Chili/ Cayenne Pepper | | Jamur/ Mushrooms | |
|--------------------------|---------------------------------|---------------|---------------------------------------|---------------|------------------|------------|
| | 2020 | 2021 | 2020 | 2021 | 2020 | 2021 |
| (1) | (10) | (11) | (12) | (13) | (14) | (15) |
| PRAYA BARAT | 382 | 552 | 3 950 | 1 003 | - | - |
| PRAYA BARAT DAYA | 484 | 1 115 | 450 | 252 | - | - |
| PUJUT | 764 | 1 272 | 2 590 | 986 | 136 | - |
| PRAYA TIMUR | 473 | 440 | 2 837 | 566 | - | - |
| JANAPRIA | 2 651 | 971 | 3 078 | 760 | - | - |
| KOPANG | 8 274 | 9 185 | 1 601 | 2 465 | - | - |
| PRAYA | 3 436 | 3 167 | 4 129 | 1 467 | - | - |
| PRAYA TENGAH | 1 372 | 1 262 | 423 | 1 177 | - | - |
| JONGGAT | 2 170 | 2 406 | 2 469 | 4 735 | - | - |
| PRINGGARATA | 765 | 774 | 2 122 | 911 | - | - |
| BATUKLIANG | 4 423 | 5 187 | 6 524 | 4 135 | - | - |
| BATUKLIANG UTARA | 5 724 | 2 515 | 1 581 | 923 | - | 220 |
| LOMBOK TENGAH | 30 918 | 28 845 | 31 754 | 19 380 | 136 | 220 |

Lanjutan Tabel/Continued Table 5.1.2

| Kecamatan Subdistrict | Kacang Merah/ Red Beans (ha/ ha) | | Kacang Panjang/ Long Beans | | Kangkung/ Water Spinach | |
|--------------------------|----------------------------------------|------|-------------------------------|---------------|----------------------------|--------------|
| | 2020 | 2021 | 2020 | 2021 | 2020 | 2021 |
| (1) | (16) | (17) | (18) | (19) | (20) | (21) |
| PRAYA BARAT | - | - | 364 | 43 | - | - |
| PRAYA BARAT DAYA | - | - | 780 | 88 | - | - |
| PUJUT | - | - | 746 | 2 235 | 379 | 1 419 |
| PRAYA TIMUR | - | - | - | - | - | - |
| JANAPRIA | - | - | - | - | - | - |
| KOPANG | - | - | 170 | 484 | - | - |
| PRAYA | - | - | 3 039 | 8 560 | - | - |
| PRAYA TENGAH | - | - | 555 | - | - | - |
| JONGGAT | - | - | 1 660 | 1 940 | 134 | - |
| PRINGGARATA | - | - | 130 | 819 | 934 | 304 |
| BATUKLIANG | - | - | 264 | 1 736 | - | - |
| BATUKLIANG UTARA | - | - | 1 056 | 175 | 587 | 143 |
| LOMBOK TENGAH | - | - | 8 764 | 16 080 | 2 034 | 1 866 |

Lanjutan Tabel/Continued Table 5.1.2

| Kecamatan Subdistrict | Kembang Kol/ Cauliflower | | Kentang/ Potato | | Ketimun/ Cucumber | |
|--------------------------|-----------------------------|----------|-----------------|----------|-------------------|--------------|
| | 2020 | 2021 | 2020 | 2021 | 2020 | 2021 |
| (1) | (22) | (23) | (24) | (25) | (26) | (27) |
| PRAYA BARAT | - | - | - | - | - | - |
| PRAYA BARAT DAYA | - | - | - | - | 760 | - |
| PUJUT | - | - | - | - | - | 298 |
| PRAYA TIMUR | - | - | - | - | - | - |
| JANAPRIA | - | - | - | - | - | - |
| KOPANG | - | - | - | - | - | 913 |
| PRAYA | - | - | - | - | 328 | 423 |
| PRAYA TENGAH | - | - | - | - | - | - |
| JONGGAT | - | - | - | - | 63 | - |
| PRINGGARATA | - | - | - | - | - | 712 |
| BATUKLIANG | 105 | - | - | - | - | 36 |
| BATUKLIANG UTARA | - | - | - | - | 704 | 387 |
| LOMBOK TENGAH | 105 | - | - | - | 1 855 | 2 769 |

Lanjutan Tabel/Continued Table 5.1.2

| Kecamatan Subdistrict | Kubis/ Cabbage | | Labu Siam/ Chayote | | Lobak/ Radish | |
|--------------------------|----------------|------------|--------------------|----------|---------------|----------|
| | 2020 | 2021 | 2020 | 2021 | 2020 | 2021 |
| (1) | (28) | (29) | (30) | (31) | (32) | (33) |
| PRAYA BARAT | - | - | - | - | - | - |
| PRAYA BARAT DAYA | - | - | - | - | - | - |
| PUJUT | - | - | - | - | - | - |
| PRAYA TIMUR | - | - | - | - | - | - |
| JANAPRIA | - | - | - | - | - | - |
| KOPANG | 62 | 148 | - | - | - | - |
| PRAYA | - | - | 23 | - | - | - |
| PRAYA TENGAH | - | - | - | - | - | - |
| JONGGAT | - | - | - | - | - | - |
| PRINGGARATA | - | - | - | - | - | - |
| BATUKLIANG | 440 | 92 | - | - | - | - |
| BATUKLIANG UTARA | 307 | 12 | - | 5 | 57 | - |
| LOMBOK TENGAH | 809 | 252 | 23 | 5 | 57 | - |

Lanjutan Tabel/Continued Table 5.1.2

| Kecamatan Subdistrict | Melon/ Melon | | Paprika/ Bell Pepper | | Petsai/Sawi/ Chinese Cabbage/mustard green | |
|--------------------------|---------------|---------------|----------------------|----------|--------------------------------------------------|------------|
| | 2020 | 2021 | 2020 | 2021 | 2020 | 2021 |
| (1) | (34) | (35) | (36) | (37) | (38) | (39) |
| PRAYA BARAT | 19 675 | 7 528 | - | - | - | - |
| PRAYA BARAT DAYA | - | - | - | - | - | - |
| PUJUT | 4 315 | 1 591 | - | - | 460 | 221 |
| PRAYA TIMUR | 13 445 | 9 578 | - | - | - | - |
| JANAPRIA | - | - | - | - | - | - |
| KOPANG | - | - | - | - | - | - |
| PRAYA | - | 309 | - | - | - | - |
| PRAYA TENGAH | 6 227 | 1 310 | - | - | - | - |
| JONGGAT | - | - | - | - | - | 188 |
| PRINGGARATA | - | - | - | - | - | 172 |
| BATUKLIANG | - | 16 | - | - | 772 | 372 |
| BATUKLIANG UTARA | - | - | - | - | 215 | - |
| LOMBOK TENGAH | 43 662 | 20 332 | - | - | 1 447 | 953 |

Lanjutan Tabel/Continued Table 5.1.2

| Kecamatan Subdistrict | Semangka/ Water Melon | | Stroberi/ Strawberry | | Terung/ Eggplant | |
|--------------------------|-----------------------|----------------|----------------------|----------|------------------|--------------|
| | 2020 | 2021 | 2020 | 2021 | 2020 | 2021 |
| (1) | (40) | (41) | (42) | (43) | (44) | (45) |
| PRAYA BARAT | 277 068 | 97 751 | - | - | - | - |
| PRAYA BARAT DAYA | 1 125 | - | - | - | 162 | 179 |
| PUJUT | 143 944 | 83 116 | - | - | 901 | 596 |
| PRAYA TIMUR | 1 569 | 8 994 | - | - | - | - |
| JANAPRIA | - | - | - | - | - | - |
| KOPANG | - | - | - | - | - | - |
| PRAYA | - | - | - | - | - | - |
| PRAYA TENGAH | 286 | - | - | - | - | - |
| JONGGAT | - | - | - | - | 167 | 976 |
| PRINGGARATA | - | 40 | - | - | - | - |
| BATUKLIANG | - | - | - | - | 243 | - |
| BATUKLIANG UTARA | - | - | - | - | 1 441 | 229 |
| LOMBOK TENGAH | 423 992 | 189 901 | - | - | 2 914 | 1 980 |

Lanjutan Tabel/Continued Table 5.1.2

| Kecamatan Subdistrict | Tomat/Tomato | | Wortel/ Carrot | | Bawang Putih/ Garlic (ha/ ha) | |
|--------------------------|---------------|---------------|----------------|------|----------------------------------|------|
| | 2020 | 2021 | 2020 | 2021 | 2020 | 2021 |
| (1) | (46) | (47) | (48) | (49) | (50) | (51) |
| PRAYA BARAT | 568 | 396 | - | - | - | - |
| PRAYA BARAT DAYA | 349 | - | - | - | - | - |
| PUJUT | 498 | 1 095 | - | - | - | - |
| PRAYA TIMUR | - | - | - | - | - | - |
| JANAPRIA | 931 | 196 | - | - | - | - |
| KOPANG | 2 695 | 3 773 | - | - | - | - |
| PRAYA | 1 362 | 3 612 | - | - | - | - |
| PRAYA TENGAH | 345 | 1 104 | - | - | - | - |
| JONGGAT | 1 461 | 2 204 | - | - | - | - |
| PRINGGARATA | - | 17 | - | - | - | - |
| BATUKLIANG | 2 005 | 791 | - | - | - | - |
| BATUKLIANG UTARA | 3 198 | 977 | - | - | - | - |
| LOMBOK TENGAH | 13 412 | 14 166 | - | - | - | - |

Catatan/Note: Angka Sementara (ASEM)/ Preliminary Figures

Sumber/Source: BPS, Statistik Pertanian Hortikultura SPH-TBF/BPS-Statistics Indonesia, Agricultural Statistic for Horticulture SPH-TBF

Tabel
Table 5.1.3

Luas Panen Tanaman Sayuran dan Buah–Buahan Semusim Menurut Jenis Tanaman (ha), 2020 dan 2021
Harvested Area of Seasonal Vegetables and Fruits by Kind of Plant (ha), 2020 and 2021

| Jenis Tanaman Kind of Plants | 2020 | 2021 |
|-----------------------------------|------|------|
| (1) | (2) | (3) |
| Sayuran/ Vegetables | | - |
| Bawang Daun/ Scallion | - | 55 |
| Bawang Merah/ Shallots | 38 | - |
| Bawang Putih/ Garlic | - | 6 |
| Bayam/ Spinach | 4 | - |
| Blewah/ Blewah | 386 | 9 |
| Buncis/ string bean | 13 | 326 |
| Cabai Besar/ Chili/Big chili | 344 | 332 |
| Cabai Rawit/ Chili/Cayenne Pepper | 484 | 220 |
| Jamur/ Mushrooms | 20 | - |
| Kacang Merah/ Red Beans | - | 118 |
| Kacang Panjang/ Long Beans | 116 | 8 |
| Kangkung/ Water Spinach | 10 | - |
| Kembang Kol/ Cauliflower | 2 | - |
| Kentang/ Potato | - | - |

Lanjutan Tabel/*Continued Table 5.1.3*

| Jenis Tanaman <i>Kind of Plants</i> | 2020 | 2021 |
|-----------------------------------------------|-------------|-------------|
| (1) | (4) | (5) |
| Ketimun/ Cucumber | 16 | 22 |
| Kubis/ Cabbage | 12 | 3 |
| Labu Siam/ Chayote | 1 | 0 |
| Lobak/ Radish | 1 | - |
| Melon/ Melon | 145 | 141 |
| Paprika/ Bell Pepper | - | - |
| Petsai/Sawi/ Chinese Cabbage/mustard green | 25 | 16 |
| Semangka/ Watermelon | 1 265 | 949 |
| Stroberi/ Strawberry | - | - |
| Terung/ Eggplant | 21 | 19 |
| Tomat/ Tomato | 90 | 72 |
| Wortel/ Carrot | - | - |

Catatan/*Note*: Angka Sementara (ASEM)/ Preliminary Figures

Sumber/*Source*: BPS, Statistik Pertanian Hortikultura SPH-TBF/BPS-Statistics Indonesia, *Agricultural Statistic for Horticulture SPH-TBF*

Tabel 5.1.4 **Produksi Tanaman Sayuran dan Buah–Buahan Semusim Menurut Jenis Tanaman (kuintal), 2020 dan 2021**
Table *Production of Seasonal Vegetables and Fruits by Kind of Plant (quintal), 2020 and 2021*

| Jenis Tanaman <i>Kind of Plants</i> | 2020 | 2021 |
|----------------------------------------|--------|--------|
| (1) | (2) | (3) |
| Sayuran/ Vegetables | - | - |
| Bawang Daun/ Scallion | 2 175 | 5 087 |
| Bawang Merah/ Shallots | - | - |
| Bawang Putih/ Garlic | 267 | 302 |
| Bayam/ Spinach | 61 280 | - |
| Blewah/ Blewah | 1 644 | 798 |
| Buncis/ string bean | 30 918 | 28 845 |
| Cabai Besar/ Chili/Big chili | 31 754 | 19 380 |
| Cabai Rawit/ Chili/Cayenne Pepper | 1,36 | 2,2 |
| Jamur/ Mushrooms | - | - |
| Kacang Merah/ Red Beans | 8 764 | 16 080 |
| Kacang Panjang/ Long Beans | 2 034 | 1 866 |
| Kangkung/ Water Spinach | 105 | - |
| Kembang Kol/ Cauliflower | - | - |
| Kentang/ Potato | - | - |

Lanjutan Tabel/*Continued Table 5.1.4*

| Jenis Tanaman <i>Kind of Plants</i> | 2020 | 2021 |
|-----------------------------------------------|-------------|-------------|
| (1) | (4) | (5) |
| Ketimun/ Cucumber | 1 855 | 2 769 |
| Kubis/ Cabbage | 809 | 252 |
| Labu Siam/ Chayote | 23 | 5 |
| Lobak/ Radish | 57 | - |
| Melon/ Melon | 43 662 | 20 332 |
| Paprika/ Bell Pepper | - | - |
| Petsai/Sawi/ Chinese Cabbage/mustard green | 1 447 | 953 |
| Semangka/ Watermelon | 423 992 | 189 901 |
| Stroberi/ Strawberry | - | - |
| Terung/ Eggplant | 2 914 | 1 980 |
| Tomat/ Tomato | 13 412 | 14 166 |
| Wortel/ Carrot | - | - |

Catatan/Note: Angka Sementara (ASEM)/ Preliminary Figures

Sumber/Source: BPS, Statistik Pertanian Hortikultura SPH-TBF/BPS-Statistics Indonesia, *Agricultural Statistic for Horticulture SPH-TBF*

Tabel
Table 5.1.5

Luas Panen Tanaman Biofarmaka Menurut Kecamatan dan Jenis Tanaman (m²), 2020 dan 2021
Harvested Area of Medicinal Plants by Subdistrict and Kind of Plant (m²), 2020 and 2021

| Kecamatan Subdistrict | Dlingo/Dringo/Calamus | | Jahe/Ginge | |
|--------------------------|-----------------------|----------|--------------|---------------|
| | 2020 | 2021 | 2020 | 2021 |
| (1) | (2) | (3) | (4) | (5) |
| PRAYA BARAT | - | - | - | - |
| PRAYA BARAT DAYA | - | - | - | - |
| PUJUT | - | - | 25 | - |
| PRAYA TIMUR | - | - | - | - |
| JANAPRIA | - | - | - | - |
| KOPANG | - | - | 650 | 3 385 |
| PRAYA | 49 | - | 78 | 5 |
| PRAYA TENGAH | - | - | 275 | 270 |
| JONGGAT | - | - | 95 | 70 |
| PRINGGARATA | - | - | - | 500 |
| BATUKLIANG | - | - | 2 000 | 15 500 |
| BATUKLIANG UTARA | - | - | 588 | 756 |
| LOMBOK TENGAH | 49 | - | 3 711 | 20 486 |

Lanjutan Tabel/Continued Table 5.1.5

| Kecamatan Subdistrict | Kapulaga/ Java Cardamom | | Keji Beling/ Verbenaceae | | Kencur/ East Indian Galangal | |
|--------------------------|----------------------------|------------|--------------------------|------|---------------------------------|--------------|
| | 2020 | 2021 | 2020 | 2021 | 2020 | 2021 |
| (1) | (6) | (7) | (8) | (9) | (10) | (11) |
| PRAYA BARAT | - | - | - | - | - | - |
| PRAYA BARAT DAYA | - | - | - | - | - | 1 |
| PUJUT | - | - | - | - | - | - |
| PRAYA TIMUR | - | - | - | - | - | - |
| JANAPRIA | - | - | - | - | - | - |
| KOPANG | - | 200 | - | - | 75 | 850 |
| PRAYA | - | - | - | - | 81 | 5 |
| PRAYA TENGAH | - | - | - | - | - | - |
| JONGGAT | - | - | - | - | 60 | 65 |
| PRINGGARATA | - | - | - | - | - | 250 |
| BATUKLIANG | - | - | - | - | - | 300 |
| BATUKLIANG UTARA | - | - | - | - | 190 | 368 |
| LOMBOK TENGAH | - | 200 | - | - | 406 | 1 839 |

Lanjutan Tabel/Continued Table 5.1.5

| Kecamatan Subdistrict | Kunyit/Turmeric | | Laos/Lengkuas/Galanga | | Lempuyang/Zingiber Aromaticum | |
|--------------------------|-----------------|---------------|-----------------------|---------------|----------------------------------|----------|
| | 2020 | 2021 | 2020 | 2021 | 2020 | 2021 |
| (1) | (12) | (13) | (14) | (15) | (16) | (17) |
| PRAYA BARAT | - | - | - | - | - | - |
| PRAYA BARAT DAYA | - | 5 | - | 10 | - | - |
| PUJUT | 12 920 | 42 000 | 9 150 | 25 000 | - | - |
| PRAYA TIMUR | - | - | - | - | - | - |
| JANAPRIA | - | - | - | - | - | - |
| KOPANG | 152 | 5 218 | 100 | 4 665 | - | - |
| PRAYA | 92 | 8 | 87 | 9 | - | - |
| PRAYA TENGAH | 30 | 45 | 30 | 50 | - | - |
| JONGGAT | 115 | 125 | 75 | 75 | - | - |
| PRINGGARATA | - | 1 000 | - | 3 000 | - | - |
| BATUKLIANG | - | 2 000 | - | 2 500 | - | - |
| BATUKLIANG UTARA | 330 | 711 | 535 | 979 | - | - |
| LOMBOK TENGAH | 13 639 | 51 112 | 9 977 | 36 288 | - | - |

Lanjutan Tabel/*Continued Table* 5.1.5

| Kecamatan Subdistrict | Lidah Buaya/ <i>Aloevera</i> | | Mahkota Dewa/ <i>Phaleria Macrocarpa</i> | | Mengkudu/ <i>Pace</i> / Indian Mulberry | |
|--------------------------|------------------------------|-----------|---------------------------------------------|------|--------------------------------------------|------------|
| | 2020 | 2021 | 2020 | 2021 | 2020 | 2021 |
| (1) | (18) | (19) | (20) | (21) | (22) | (23) |
| PRAYA BARAT | - | - | - | - | - | - |
| PRAYA BARAT DAYA | - | - | - | - | - | - |
| PUJUT | - | - | - | - | - | - |
| PRAYA TIMUR | - | - | - | - | - | - |
| JANAPRIA | - | - | - | - | - | - |
| KOPANG | - | 80 | - | - | - | 180 |
| PRAYA | - | - | - | - | 298 | 27 |
| PRAYA TENGAH | - | - | - | - | - | - |
| JONGGAT | - | - | - | - | - | - |
| PRINGGARATA | - | - | - | - | - | - |
| BATUKLIANG | - | - | - | - | - | - |
| BATUKLIANG UTARA | - | - | - | - | - | - |
| LOMBOK TENGAH | - | 80 | - | - | 298 | 207 |

Lanjutan Tabel/*Continued Table* 5.1.5

| Kecamatan <i>Subdistrict</i> | <i>Sambiloto/ King of Bitter</i> | | <i>Temuireng/ Black Turmeric</i> | |
|---------------------------------|----------------------------------|------|----------------------------------|------|
| | 2020 | 2021 | 2020 | 2021 |
| (1) | (24) | (25) | (26) | (27) |
| PRAYA BARAT | - | - | - | - |
| PRAYA BARAT DAYA | - | - | - | - |
| PUJUT | - | - | - | - |
| PRAYA TIMUR | - | - | - | - |
| JANAPRIA | - | - | - | - |
| KOPANG | - | - | - | - |
| PRAYA | - | - | - | - |
| PRAYA TENGAH | - | - | - | - |
| JONGGAT | - | - | - | - |
| PRINGGARATA | - | - | - | - |
| BATUKLIANG | - | - | - | - |
| BATUKLIANG UTARA | - | - | - | - |
| LOMBOK TENGAH | - | - | - | - |

Lanjutan Tabel/*Continued Table 5.1.5*

| Kecamatan Subdistrict | Temukunci/ Chinese Keys | | Temulawak/ Java Turmeric | |
|--------------------------|-------------------------|------|--------------------------|------|
| | 2020 | 2021 | 2020 | 2021 |
| (1) | (31) | (32) | (33) | (34) |
| PRAYA BARAT | - | - | - | - |
| PRAYA BARAT DAYA | - | - | - | - |
| PUJUT | - | - | - | - |
| PRAYA TIMUR | - | - | - | - |
| JANAPRIA | - | - | - | - |
| KOPANG | - | - | 200 | 400 |
| PRAYA | - | - | 68 | 3 |
| PRAYA TENGAH | - | - | - | - |
| JONGGAT | - | - | - | - |
| PRINGGARATA | - | - | - | - |
| BATUKLIANG | - | - | - | - |
| BATUKLIANG UTARA | - | - | - | - |
| LOMBOK TENGAH | - | - | 268 | 403 |

Catatan/Note: Angka Sementara (ASEM)/ Preliminary Figures

Sumber/Source: BPS, Statistik Pertanian Hortikultura SPH-TBF/BPS-Statistics Indonesia, *Agricultural Statistic for Horticulture SPH-TBF*

Tabel 5.1.6 **Produksi Tanaman Biofarmaka Menurut Kecamatan dan Jenis Tanaman (kg), 2020 dan 2021**
Table **Production of Medicinal Plants by Subdistrict and Kind of Plant (kg), 2020 and 2021**

| Kecamatan Subdistrict | Dlingo/Dringo/ Calamus | | Jahe/Ginge | |
|--------------------------|------------------------|----------|--------------|----------------|
| | 2020 | 2021 | 2020 | 2021 |
| (1) | (2) | (3) | (4) | (5) |
| PRAYA BARAT | - | - | - | - |
| PRAYA BARAT DAYA | - | - | - | - |
| PUJUT | - | - | 38 | - |
| PRAYA TIMUR | - | - | - | - |
| JANAPRIA | - | - | - | - |
| KOPANG | - | - | 975 | 10 006 |
| PRAYA | 267 | - | 430 | 101 |
| PRAYA TENGAH | - | - | 1 252 | 727 |
| JONGGAT | - | - | 143 | 420 |
| PRINGGARATA | - | - | - | 750 |
| BATUKLIANG | - | - | 3 000 | 99 000 |
| BATUKLIANG UTARA | - | - | 1 970 | 2 848 |
| LOMBOK TENGAH | 267 | - | 7 808 | 113 852 |

Lanjutan Tabel/Continued Table 5.1.6

| Kecamatan Subdistrict | Kapulaga/ Java Cardamom | | Keji Beling/ Verbenaceae | | Kencur/ East Indian Galangal | |
|--------------------------|----------------------------|------------|--------------------------|------|---------------------------------|--------------|
| | 2020 | 2021 | 2020 | 2021 | 2020 | 2021 |
| (1) | (6) | (7) | (8) | (9) | (10) | (11) |
| PRAYA BARAT | - | - | - | - | - | - |
| PRAYA BARAT DAYA | - | - | - | - | - | 3 |
| PUJUT | - | - | - | - | - | - |
| PRAYA TIMUR | - | - | - | - | - | - |
| JANAPRIA | - | - | - | - | - | - |
| KOPANG | - | 400 | - | - | 263 | 2 550 |
| PRAYA | - | - | - | - | 952 | 141 |
| PRAYA TENGAH | - | - | - | - | - | - |
| JONGGAT | - | - | - | - | 186 | 260 |
| PRINGGARATA | - | - | - | - | - | 750 |
| BATUKLIANG | - | - | - | - | - | 900 |
| BATUKLIANG UTARA | - | - | - | - | 905 | 1 849 |
| LOMBOK TENGAH | - | 400 | - | - | 2 306 | 6 453 |

Lanjutan Tabel/Continued Table 5.1.6

| Kecamatan Subdistrict | Kunyit/Turmeric | | Laos/Lengkuas/Galanga | | Lempuyang/Zingiber Aromaticum | |
|--------------------------|-----------------|----------------|-----------------------|---------------|----------------------------------|------|
| | 2020 | 2021 | 2020 | 2021 | 2020 | 2021 |
| (1) | (12) | (13) | (14) | (15) | (16) | (17) |
| PRAYA BARAT | - | - | - | - | - | - |
| PRAYA BARAT DAYA | - | 15 | - | 20 | - | - |
| PUJUT | 15 504 | 107 900 | 12 545 | 40 285 | - | - |
| PRAYA TIMUR | - | - | - | - | - | - |
| JANAPRIA | - | - | - | - | - | - |
| KOPANG | 471 | 37 212 | 213 | 25 940 | - | - |
| PRAYA | 1 041 | 132 | 647 | 110 | - | - |
| PRAYA TENGAH | 240 | 203 | 162 | 170 | - | - |
| JONGGAT | 357 | 625 | 158 | 525 | - | - |
| PRINGGARATA | - | 3 300 | - | 10 000 | - | - |
| BATUKLIANG | - | 6 000 | - | 5 000 | - | - |
| BATUKLIANG UTARA | 1 513 | 3 488 | 1 810 | 4 676 | - | - |
| LOMBOK TENGAH | 19 126 | 158 875 | 15 535 | 86 726 | - | - |

Lanjutan Tabel/Continued Table 5.1.6

| Kecamatan Subdistrict | Lidah Buaya/ <i>Aloevera</i> | | Mahkota Dewa/ <i>Phaleria Macrocarpa</i> | | Mengkudu/Pace/ Indian Mulberry | |
|--------------------------|------------------------------|------------|---------------------------------------------|------|-----------------------------------|------------|
| | 2020 | 2021 | 2020 | 2021 | 2020 | 2021 |
| (1) | (18) | (19) | (20) | (21) | (22) | (23) |
| PRAYA BARAT | - | - | - | - | - | - |
| PRAYA BARAT DAYA | - | - | - | - | - | - |
| PUJUT | - | - | - | - | - | - |
| PRAYA TIMUR | - | - | - | - | - | - |
| JANAPRIA | - | - | - | - | - | - |
| KOPANG | - | 240 | - | - | - | 270 |
| PRAYA | - | - | - | - | 1 727 | 209 |
| PRAYA TENGAH | - | - | - | - | - | - |
| JONGGAT | - | - | - | - | - | - |
| PRINGGARATA | - | - | - | - | - | - |
| BATUKLIANG | - | - | - | - | - | - |
| BATUKLIANG UTARA | - | - | - | - | - | - |
| LOMBOK TENGAH | - | 240 | - | - | 1 727 | 479 |

Lanjutan Tabel/Continued Table 5.1.6

| Kecamatan Subdistrict | Sambiloto/ King of Bitter | | Temuireng/ Black Turmeric | |
|--------------------------|---------------------------|------|---------------------------|------|
| | 2020 | 2021 | 2020 | 2021 |
| (1) | (24) | (25) | (26) | (27) |
| PRAYA BARAT | - | - | - | - |
| PRAYA BARAT DAYA | - | - | - | - |
| PUJUT | - | - | - | - |
| PRAYA TIMUR | - | - | - | - |
| JANAPRIA | - | - | - | - |
| KOPANG | - | - | - | - |
| PRAYA | - | - | - | - |
| PRAYA TENGAH | - | - | - | - |
| JONGGAT | - | - | - | - |
| PRINGGARATA | - | - | - | - |
| BATUKLIANG | - | - | - | - |
| BATUKLIANG UTARA | - | - | - | - |
| LOMBOK TENGAH | - | - | - | - |

Lanjutan Tabel/*Continued Table* 5.1.6

| Kecamatan <i>Subdistrict</i> | <i>Temukunci/ Chinese Keys</i> | | <i>Temulawak/ Java Turmeric</i> | |
|---------------------------------|--------------------------------|------|---------------------------------|------|
| | 2020 | 2021 | 2020 | 2021 |
| (1) | (31) | (32) | (33) | (34) |
| PRAYA BARAT | - | - | - | - |
| PRAYA BARAT DAYA | - | - | - | - |
| PUJUT | - | - | - | - |
| PRAYA TIMUR | - | - | - | - |
| JANAPRIA | - | - | - | - |
| KOPANG | - | - | 500 | 600 |
| PRAYA | - | - | 375 | 118 |
| PRAYA TENGAH | - | - | - | - |
| JONGGAT | - | - | - | - |
| PRINGGARATA | - | - | - | - |
| BATUKLIANG | - | - | - | - |
| BATUKLIANG UTARA | - | - | - | - |
| LOMBOK TENGAH | - | - | 875 | 718 |

Catatan/*Note*: Angka Sementara (ASEM)/ Preliminary Figures

Sumber/*Source*: BPS, Statistik Pertanian Hortikultura SPH-TBF/BPS-Statistics Indonesia, *Agricultural Statistic for Horticulture SPH-TBF*

Tabel 5.1.7 **Luas Panen Tanaman Biofarmaka Menurut Jenis Tanaman (m²), 2020 dan 2021**
Table 5.1.7 **Harvested Area of Medicinal Plants by Kind of Plant (m²), 2020 and 2021**

| Jenis Tanaman Kind of Plants | 2020 | 2021 |
|-----------------------------------------------|--------|--------|
| (1) | (2) | (3) |
| Dlingo/Dringo/ Sweet Root/Calamus | 58 | - |
| Jahe/ Ginger | 3 711 | 20 486 |
| Kapulaga/ Java Cardamon | - | 200 |
| Keji Beling/Kecibeling/ Strobilanthes crisper | - | - |
| Kencur/ East Indian Galangal | 406 | 1 839 |
| Kunyit/ Turmeric | 13 639 | 51 112 |
| Laos/Lengkuas/ Galanga | 9 977 | 36 288 |
| Lempuyang/ Zingiber Aromaticum | - | - |
| Lidah Buaya/ Oliviera | - | 80 |
| Mahkota Dewa/ God's Crown | - | - |
| Mengkudu/Pace/ Indian Mulberry | 298 | 207 |
| Sambiloto/ King of Bitter | - | - |
| Temuireng/ Black Turmeric | - | - |
| Temukunci/ Chinese Keys | - | - |
| Temulawak/ Java Turmeric | 268 | 403 |

Catatan/Note: Angka Sementara (ASEM)/ Preliminary Figures

Sumber/Source: BPS, Statistik Pertanian Hortikultura SPH-TBF/BPS-Statistics Indonesia, Agricultural Statistic for Horticulture SPH-TBF

Tabel
Table 5.1.8**Produksi Tanaman Biofarmaka Menurut Jenis Tanaman (kg), 2020 dan 2021**
Production of Medicinal Plants by Kind of Plant (kg), 2020 and 2021

| Jenis Tanaman Kind of Plants | 2020 | 2021 |
|-----------------------------------------------|--------|---------|
| (1) | (2) | (3) |
| Dlingo/Dringo/ Sweet Root/Calamus | 267 | - |
| Jahe/ Ginger | 7 808 | 113 852 |
| Kapulaga/ Java Cardamon | - | 400 |
| Keji Beling/Kecibeling/ Strobilanthes crisper | - | - |
| Kencur/ East Indian Galangal | 2 306 | 6 453 |
| Kunyit/ Turmeric | 19 126 | 158 875 |
| Laos/Lengkuas/ Galanga | 15 535 | 86 726 |
| Lempuyang/ Zingiber Aromaticum | - | - |
| Lidah Buaya/ Oliviera | - | 240 |
| Mahkota Dewa/ God's Crown | - | - |
| Mengkudu/Pace/ Indian Mulberry | 1 727 | 479 |
| Sambiloto/ King of Bitter | - | - |
| Temuireng/ Black Turmeric | - | - |
| Temukunci/ Chinese Keys | - | - |
| Temulawak/ Java Turmeric | 875 | 718 |

Catatan/Note: Angka Sementara (ASEM)/ Preliminary Figures

Sumber/Source: BPS, Statistik Pertanian Hortikultura SPH-TBF/BPS-Statistics Indonesia, Agricultural Statistic for Horticulture SPH-TBF

Tabel 5.1.9 Luas Panen Tanaman Hias Menurut Kecamatan dan Jenis Tanaman (m²), 2020 dan 2021
Table *Harvested Area of Ornamental Plants by Subdistrict and Kind of Plant (m²), 2020 and 2021*

| Kecamatan Subdistrict | Angrek/Orchid | | Euphorbia/ Euphorbia | |
|--------------------------|---------------|----------|----------------------|----------|
| | 2020 | 2021 | 2020 | 2021 |
| (1) | (2) | (3) | (4) | (5) |
| Praya Barat | - | - | - | - |
| Praya Barat Daya | - | - | - | - |
| Pujut | - | - | - | - |
| Praya Timur | - | - | - | - |
| Janapria | - | - | - | - |
| Kopang | - | - | - | - |
| Praya | 9 | 8 | 6 | - |
| Praya Tengah | - | - | - | - |
| Jonggat | - | - | - | - |
| Pringgarata | - | - | - | - |
| Batukliang | - | - | - | - |
| Batukliang Utara | - | - | - | - |
| Lombok Tengah | 9 | 8 | 6 | - |

Lanjutan Tabel/*Continued Table* 5.1.9

| Kecamatan Subdistrict | <i>Kamboja Jepang/ Adenium</i> | | <i>Krisan/ Chrysantemum</i> | |
|--------------------------|--------------------------------|----------|-----------------------------|-----------|
| | 2020 | 2021 | 2020 | 2021 |
| (1) | (6) | (7) | (8) | (9) |
| Praya Barat | - | - | - | - |
| Praya Barat Daya | - | - | - | - |
| Pujut | - | - | - | - |
| Praya Timur | - | - | - | - |
| Janapria | - | - | - | - |
| Kopang | - | - | - | - |
| Praya | 15 | - | 18 | 17 |
| Praya Tengah | - | - | - | - |
| Jonggat | - | - | - | - |
| Pringgarata | - | - | - | - |
| Batukliang | - | - | - | - |
| Batukliang Utara | - | - | - | - |
| Lombok Tengah | 15 | - | 18 | 17 |

Lanjutan Tabel/*Continued Table* 5.1.9

| Kecamatan Subdistrict | Pakis/ Leather Leaf Fern | | Palem/ Palm (pohon/tree) | |
|--------------------------|--------------------------|----------|-----------------------------|-----------|
| | 2020 | 2021 | 2020 | 2021 |
| (1) | (10) | (11) | (12) | (13) |
| Praya Barat | - | - | - | - |
| Praya Barat Daya | - | - | - | - |
| Pujut | - | - | - | - |
| Praya Timur | - | - | - | - |
| Janapria | - | - | - | - |
| Kopang | 10 | - | 40 | - |
| Praya | - | - | 8 | 14 |
| Praya Tengah | - | - | - | - |
| Jonggat | - | - | - | - |
| Pringgarata | - | - | - | - |
| Batukliang | - | - | - | - |
| Batukliang Utara | - | - | - | - |
| Lombok Tengah | 10 | - | 48 | 14 |

Catatan/Note: Angka Sementara (ASEM)/ Preliminary Figures

Sumber/Source: BPS, Statistik Pertanian Hortikultura SPH-TBF/BPS-Statistics Indonesia, Agricultural Statistic for Horticulture SPH-TBF

Tabel
Table 5.1.10**Produksi Tanaman Hias Menurut Kecamatan dan Jenis
Tanaman (tangkai), 2020 dan 2021**
*Production of Ornamental Plants by Subdistrict and Kind of
Plant (stalks), 2020 and 2021*

| Kecamatan Subdistrict | Angrek/ <i>Orchid</i> | | <i>Euphorbia/ Euphorbia</i> | |
|--------------------------|-----------------------|-----------|-----------------------------|----------|
| | 2020 | 2021 | 2020 | 2021 |
| (1) | (2) | (3) | (4) | (5) |
| Praya Barat | - | - | - | - |
| Praya Barat Daya | - | - | - | - |
| Pujut | - | - | - | - |
| Praya Timur | - | - | - | - |
| Janapria | - | - | - | - |
| Kopang | - | - | - | - |
| Praya | 13 | 11 | 16 | - |
| Praya Tengah | - | - | - | - |
| Jonggat | - | - | - | - |
| Pringgarata | - | - | - | - |
| Batukliang | - | - | - | - |
| Batukliang Utara | - | - | - | - |
| Lombok Tengah | 13 | 11 | 16 | - |

Lanjutan Tabel/*Continued Table* 5.1.10

| Kecamatan Subdistrict | Kamboja Jepang/ Adenium | | Krisan/ Chrysantemum | |
|--------------------------|-------------------------|----------|----------------------|-----------|
| | 2020 | 2021 | 2020 | 2021 |
| (1) | (6) | (7) | (8) | (9) |
| Praya Barat | - | - | - | - |
| Praya Barat Daya | - | - | - | - |
| Pujut | - | - | - | - |
| Praya Timur | - | - | - | - |
| Janapria | - | - | - | - |
| Kopang | - | - | - | - |
| Praya | 42 | - | 57 | 50 |
| Praya Tengah | - | - | - | - |
| Jonggat | - | - | - | - |
| Pringgarata | - | - | - | - |
| Batukliang | - | - | - | - |
| Batukliang Utara | - | - | - | - |
| Lombok Tengah | 42 | - | 57 | 50 |

Lanjutan Tabel/Continued Table 5.1.10

| Kecamatan Subdistrict | Pakis/ Leather Leaf Fern | | Palem/ Palm (pohon/tree) | |
|--------------------------|--------------------------|----------|-----------------------------|-----------|
| | 2020 | 2021 | 2020 | 2021 |
| (1) | (10) | (11) | (12) | (13) |
| Praya Barat | - | - | - | - |
| Praya Barat Daya | - | - | - | - |
| Pujut | - | - | - | - |
| Praya Timur | - | - | - | - |
| Janapria | - | - | - | - |
| Kopang | 25 | - | 60 | - |
| Praya | - | - | 15 | 22 |
| Praya Tengah | - | - | - | - |
| Jonggat | - | - | - | - |
| Pringgarata | - | - | - | - |
| Batukliang | - | - | - | - |
| Batukliang Utara | - | - | - | - |
| Lombok Tengah | 25 | - | 75 | 22 |

Catatan/Note: Angka Sementara (ASEM)/ Preliminary Figures

Sumber/Source: BPS, Statistik Pertanian Hortikultura SPH-TBF/BPS-Statistics Indonesia, Agricultural Statistic for Horticulture SPH-TBF

Tabel 5.1.11 **Luas Panen Tanaman Hias Menurut Jenis Tanaman (m²), 2020 dan 2021**
Table 5.1.11 **Harvested Area of Ornamental Plants by Kind of Plant (m²), 2020 and 2021**

| Jenis Tanaman <i>Kind of Plants</i> | Satuan/ Unit | 2020 | 2021 |
|----------------------------------------|-----------------|------|------|
| (1) | (2) | (3) | (4) |
| Anggrek/ Orchid | m2 | 9 | 8 |
| Euphorbia/ Euphorbia | m2 | 6 | - |
| Kamboja Jepang/ Adenium | m2 | 15 | - |
| Krisan/ Chrysantemum | m2 | 18 | 17 |
| Pakis/ Leather Leaf Fern | m2 | 10 | - |
| Palem/ Palm (pohon/Tree) | pohon/ tree | 48 | 14 |

Catatan/Note: Angka Sementara (ASEM)/ Preliminary Figures

Sumber/Source: BPS, Statistik Pertanian Hortikultura SPH-TBF/BPS-Statistics Indonesia, Agricultural Statistic for Horticulture SPH-TBF

Tabel 5.1.12 **Produksi Tanaman Hias Menurut Jenis Tanaman (tangkai), 2020 dan 2021**
Production of Ornamental Plants by Kind of Plant (stalks), 2020 and 2021

| Jenis Tanaman <i>Kind of Plants</i> | Satuan/ Unit | 2020 | 2021 |
|----------------------------------------|--------------------|------|------|
| (1) | (2) | (3) | (4) |
| Angrek/ Orchid | tangkai/ stalks | 13 | 11 |
| Euphorbia/ Euphorbia | pohon/ tree | 16 | - |
| Kamboja Jepang/ Adenium | pohon/ tree | 42 | - |
| Krisan/ Chrysantemum | tangkai/ stalks | 57 | 50 |
| Pakis/ Leather Leaf Fern | pohon/ tree | 25 | - |
| Palem/ Palm (pohon/Tree) | pohon/ tree | 75 | 22 |

Catatan/Note: Angka Sementara (ASEM)/ Preliminary Figures

Sumber/Source: BPS, Statistik Pertanian Hortikultura SPH-TBF/BPS-Statistics Indonesia, Agricultural Statistic for Horticulture SPH-TBF

Tabel 5.1.13 **Produksi Buah-buahan Menurut Kecamatan dan Jenis Tanaman (Kwintal), 2020 dan 2021**
Production of Fruits by Subdistrict and Kind of Plant (quintal), 2020 and 2021

| Kecamatan Subdistrict | Alpukat/ Avocado | | Anggur/ Grape | |
|--------------------------|------------------|---------------|---------------|-----------|
| | 2020 | 2021 | 2020 | 2021 |
| (1) | (2) | (3) | (4) | (5) |
| Praya Barat | 4 | 30 | - | - |
| Praya Barat Daya | - | - | - | 1 |
| Pujut | 8 | 114 | 5 | 10 |
| Praya Timur | - | - | - | - |
| Janapria | 84 | 92 | - | - |
| Kopang | 349 | 545 | 1 | 50 |
| Praya | 41 | 83 | - | - |
| Praya Tengah | 15 | 38 | - | - |
| Jonggat | 420 | 330 | - | - |
| Pringgarata | 199 | 349 | - | - |
| Batukliang | 4 518 | 49 259 | - | - |
| Batukliang Utara | 7 769 | 3 738 | - | 6 |
| Lombok Tengah | 13 407 | 54 579 | 6 | 68 |

Lanjutan Tabel/*Continued Table* 5.1.13

| Kecamatan Subdistrict | Apel/Apple | | Belimbing/Star Fruit | |
|--------------------------|------------|------|----------------------|--------------|
| | 2020 | 2021 | 2020 | 2021 |
| (1) | (6) | (7) | (8) | (9) |
| PRAYA BARAT | - | - | 49 | 170 |
| PRAYA BARAT DAYA | - | - | 20 | 18 |
| PUJUT | - | - | 74 | 259 |
| PRAYA TIMUR | - | - | - | - |
| JANAPRIA | - | - | 39 | 37 |
| KOPANG | - | - | 569 | 812 |
| PRAYA | - | - | 51 | 24 |
| PRAYA TENGAH | - | - | - | - |
| JONGGAT | - | - | - | - |
| PRINGGARATA | - | - | 208 | 96 |
| BATUKLIANG | - | - | 416 | 377 |
| BATUKLIANG UTARA | - | - | 97 | 218 |
| LOMBOK TENGAH | - | - | 1 523 | 2 011 |

Lanjutan Tabel/Continued Table 5.1.13

| Kecamatan Subdistrict | Duku/Langsar/Kokosan/ Duku | | Durian/Durian | | Jambu Air/Water Apple | |
|--------------------------|-------------------------------|--------------|----------------|----------------|--------------------------|---------------|
| | 2020 | 2021 | 2020 | 2021 | 2020 | 2021 |
| (1) | (10) | (11) | (12) | (13) | (14) | (15) |
| PRAYA BARAT | - | - | - | - | 926 | 1 442 |
| PRAYA BARAT DAYA | - | - | - | - | 148 | 1 275 |
| PUJUT | - | - | - | - | 64 | 179 |
| PRAYA TIMUR | - | - | - | - | 113 | 128 |
| JANAPRIA | - | - | - | - | 111 | 273 |
| KOPANG | 312 | 368 | 40 935 | 45 254 | 2 944 | 3 517 |
| PRAYA | - | - | 1 | 9 | 253 | 5 130 |
| PRAYA TENGAH | - | - | - | - | - | - |
| JONGGAT | 378 | 182 | 426 | 1 665 | 480 | 710 |
| PRINGGARATA | 74 | 155 | 16 739 | 10 132 | 217 | 52 |
| BATUKLIANG | 2 991 | 5 278 | 7 069 | 25 690 | 255 | 1 614 |
| BATUKLIANG UTARA | 616 | 524 | 77 014 | 59 562 | 158 | 239 |
| LOMBOK TENGAH | 4 371 | 6 507 | 142 184 | 142 312 | 5 669 | 14 559 |

Lanjutan Tabel/Continued Table 5.1.13

| Kecamatan Subdistrict | Jambu Biji/ Guava | | Jengkol/ Jengkol | | Jeruk Besar/ Pomelo | |
|--------------------------|-------------------|---------------|------------------|----------|---------------------|--------------|
| | 2020 | 2021 | 2020 | 2021 | 2020 | 2021 |
| (1) | (16) | (17) | (18) | (19) | (20) | (21) |
| PRAYA BARAT | 1 269 | 2 127 | - | - | 374 | 114 |
| PRAYA BARAT DAYA | 476 | 522 | - | - | - | - |
| PUJUT | 313 | 6 681 | - | - | 15 | 45 |
| PRAYA TIMUR | 415 | 827 | - | - | - | - |
| JANAPRIA | 84 | 201 | - | - | - | - |
| KOPANG | 3 831 | 15 027 | - | - | 2 185 | 1 440 |
| PRAYA | 131 | 3 697 | - | - | - | - |
| PRAYA TENGAH | 1 084 | 3 271 | - | - | - | - |
| JONGGAT | 528 | 400 | - | - | 952 | - |
| PRINGGARATA | 1 409 | 448 | - | - | 1 606 | - |
| BATUKLIANG | 1 587 | 8 518 | - | - | 661 | 696 |
| BATUKLIANG UTARA | 2 514 | 3 852 | - | - | 1 474 | 1 450 |
| LOMBOK TENGAH | 13 641 | 45 571 | - | - | 7 267 | 3 745 |

Lanjutan Tabel/Continued Table 5.1.13

| Kecamatan Subdistrict | Jeruk Siam/Kepek/ Orange/Tangerine | | Mangga/ Mango | | Manggis/ Mangosteen | |
|--------------------------|---------------------------------------|--------------|----------------|----------------|---------------------|----------------|
| | 2020 | 2021 | 2020 | 2021 | 2020 | 2021 |
| (1) | (22) | (23) | (24) | (25) | (26) | (27) |
| PRAYA BARAT | 86 | 349 | 42 535 | 83 136 | 25 | 334 |
| PRAYA BARAT DAYA | - | - | 22 221 | 43 236 | - | - |
| PUJUT | - | 51 | 54 044 | 69 279 | - | - |
| PRAYA TIMUR | - | - | 3 206 | 24 272 | - | - |
| JANAPRIA | 22 | 41 | 8 740 | 13 821 | 54 | 64 |
| KOPANG | 156 | 272 | 61 127 | 58 274 | 44 685 | 52 609 |
| PRAYA | - | - | 648 | 27 729 | 53 | 110 |
| PRAYA TENGAH | - | - | 6 090 | 13 063 | - | - |
| JONGGAT | 935 | 138 | 16 333 | 7 862 | 3 366 | 3 715 |
| PRINGGARATA | 670 | 150 | 6 981 | 13 879 | 12 763 | 16 385 |
| BATUKLIANG | 241 | 1 052 | 5 562 | 7 892 | 12 637 | 22 978 |
| BATUKLIANG UTARA | 2 643 | 2 304 | 6 572 | 23 887 | 91 900 | 82 852 |
| LOMBOK TENGAH | 4 753 | 4 357 | 234 059 | 386 330 | 165 483 | 179 047 |

Lanjutan Tabel/Continued Table 5.1.13

| Kecamatan Subdistrict | Markisa/Konyal/ Passion fruit | | Melinjo/ Gnetum/Melinjo | | Nangka/Cempedak/ Jackfruit | |
|--------------------------|----------------------------------|------|-------------------------|--------------|-------------------------------|----------------|
| | 2020 | 2021 | 2020 | 2021 | 2020 | 2021 |
| (1) | (28) | (29) | (30) | (31) | (32) | (33) |
| PRAYA BARAT | - | - | - | - | 3 398 | 5 087 |
| PRAYA BARAT DAYA | - | - | 57 | 172 | 7 031 | 11 396 |
| PUJUT | - | - | 12 | - | 60 671 | 72 198 |
| PRAYA TIMUR | - | - | - | - | 4 988 | 4 756 |
| JANAPRIA | - | - | - | - | 1 680 | 1 509 |
| KOPANG | - | - | 313 | 507 | 8 909 | 8 019 |
| PRAYA | - | - | 38 | 437 | 839 | 3 797 |
| PRAYA TENGAH | - | - | - | - | 2 600 | 5 043 |
| JONGGAT | - | - | 34 | 26 | 1 463 | 2 113 |
| PRINGGARATA | - | - | 1 413 | 488 | 45 351 | 11 465 |
| BATUKLIANG | - | - | 147 | 64 | 13 104 | 15 255 |
| BATUKLIANG UTARA | - | - | 430 | 348 | 35 627 | 32 952 |
| LOMBOK TENGAH | - | - | 2 444 | 2 042 | 185 661 | 173 590 |

Lanjutan Tabel/Continued Table 5.1.13

| Kecamatan Subdistrict | Nenas/ Pineapple | | Pepaya/ Papaya | | Petai/ Twisted Cluster Bean | |
|--------------------------|------------------|------------|----------------|---------------|--------------------------------|----------|
| | 2020 | 2021 | 2020 | 2021 | 2020 | 2021 |
| (1) | (34) | (35) | (36) | (37) | (38) | (39) |
| PRAYA BARAT | - | - | 845 | 1 923 | - | - |
| PRAYA BARAT DAYA | - | - | 522 | 457 | - | - |
| PUJUT | - | - | 115 | 176 | - | - |
| PRAYA TIMUR | - | - | 1 474 | 263 | - | - |
| JANAPRIA | - | - | 245 | 289 | - | - |
| KOPANG | - | - | 705 | 2 940 | - | - |
| PRAYA | - | - | 81 | 308 | - | - |
| PRAYA TENGAH | - | - | 288 | 422 | - | - |
| JONGGAT | 8 | - | 326 | 88 | - | - |
| PRINGGARATA | 213 | 79 | 1 198 | 709 | - | - |
| BATUKLIANG | - | - | 4 937 | 8 707 | - | - |
| BATUKLIANG UTARA | 36 | 21 | 20 075 | 16 503 | - | - |
| LOMBOK TENGAH | 257 | 100 | 30 811 | 32 785 | - | - |

Lanjutan Tabel/Continued Table 5.1.13

| Kecamatan Subdistrict | Pisang/ Banana | | Rambutan/ Rambutan | | Salak/ Snakefruit | |
|--------------------------|----------------|----------------|--------------------|----------------|-------------------|-----------|
| | 2020 | 2021 | 2020 | 2021 | 2020 | 2021 |
| (1) | (40) | (41) | (42) | (43) | (44) | (45) |
| PRAYA BARAT | 405 | 3 207 | - | - | - | - |
| PRAYA BARAT DAYA | 8 825 | 8 738 | - | - | - | - |
| PUJUT | 12 095 | 17 304 | 14 | 114 | - | - |
| PRAYA TIMUR | - | 525 | - | - | - | - |
| JANAPRIA | 532 | 650 | - | - | - | - |
| KOPANG | 3 792 | 49 588 | 12 878 | 5 893 | 1 | 48 |
| PRAYA | 620 | 2 996 | - | - | - | - |
| PRAYA TENGAH | - | - | - | - | - | - |
| JONGGAT | 3 210 | 1 320 | 5 020 | 11 126 | - | - |
| PRINGGARATA | 33 090 | 26 931 | 30 817 | 33 786 | 9 | - |
| BATUKLIANG | 59 794 | 65 117 | 2 239 | 18 895 | - | - |
| BATUKLIANG UTARA | 67 430 | 69 971 | 29 190 | 31 223 | 26 | 20 |
| LOMBOK TENGAH | 189 793 | 246 347 | 80 158 | 101 037 | 36 | 68 |

Lanjutan Tabel/Continued Table 5.1.13

| Kecamatan Subdistrict | Sawo/Sapodilla/Sawo | | Sirsak/Soursop | | Sukun/Breadfruit | |
|--------------------------|---------------------|---------------|----------------|--------------|------------------|--------------|
| | 2020 | 2021 | 2020 | 2021 | 2020 | 2021 |
| (1) | (46) | (47) | (48) | (49) | (50) | (51) |
| PRAYA BARAT | 6 827 | 27 333 | 134 | 323 | - | - |
| PRAYA BARAT DAYA | 202 | 255 | 117 | 263 | - | - |
| PUJUT | 1 796 | 1 647 | 135 | 1 511 | - | - |
| PRAYA TIMUR | - | - | - | 312 | - | - |
| JANAPRIA | - | - | - | - | - | - |
| KOPANG | 10 190 | 8 096 | 1 785 | 1 752 | 65 | 215 |
| PRAYA | 2 085 | 4 592 | - | - | 97 | 722 |
| PRAYA TENGAH | 3 600 | 5 778 | 5 | - | - | - |
| JONGGAT | 558 | 849 | 272 | 217 | 245 | 285 |
| PRINGGARATA | 221 | 84 | 295 | 174 | 718 | 228 |
| BATUKLIANG | 721 | 643 | 85 | 85 | - | 40 |
| BATUKLIANG UTARA | 257 | 304 | 293 | 472 | 66 | 68 |
| LOMBOK TENGAH | 26 457 | 49 581 | 3 121 | 5 109 | 1 191 | 1 558 |

Catatan/Note: Angka Sementara (ASEM)/ Preliminary Figures

Sumber/Source: BPS, Statistik Pertanian Hortikultura SPH-TBF/BPS-Statistics Indonesia, Agricultural Statistic for Horticulture SPH-TBF

Tabel
Table 5.1.14**Produksi Buah–Buahan dan Sayuran Tahunan Menurut Jenis Tanaman (kuintal), 2020 dan 2021**
Production of Annual Fruits and Vegetables by Kind of Plant (quintal), 2020 and 2021

| Jenis Tanaman <i>Kind of Plants</i> | 2020 | 2021 |
|----------------------------------------|---------|---------|
| (1) | (2) | (3) |
| Buah–Buahan/ Fruits: | | |
| Alpukat/ Avocado | 13 407 | 54 579 |
| Anggur/ Grape | 6 | 68 |
| Apel/ Apple | - | - |
| Belimbing/ Star Fruit | 1 523 | 2 011 |
| Duku/Langsar/Kokosan/ Duku | 4 371 | 6 507 |
| Durian/ Durian | 142 184 | 142 312 |
| Jambu Air/ Water Apple | 5 669 | 14 559 |
| Jambu Biji/ Guava | 13 641 | 45 571 |
| Jengkol/ Jengkol | - | - |
| Jeruk Besar/ Pomelo | 7 267 | 3 745 |
| Jeruk Siam/Keprak/ Orange/Tangerine | 4 753 | 4 357 |
| Mangga/ Mango | 234 059 | 386 330 |
| Manggis/ Mangosteen | 165 483 | 179 047 |

Lanjutan Tabel/Continued Table 5.1.14

| Jenis Tanaman Kind of Plants | 2020 | 2021 |
|---------------------------------|---------|---------|
| (1) | (2) | (3) |
| Markisa/Konyal/ Passion fruit | 60 | - |
| Melinjo/ Gnetum/Melinjo | 1 642 | 2 042 |
| Nangka/Cempedak/ Jackfruit | 190 918 | 173 590 |
| Nenas/ Pineapple | 82 | 100 |
| Pepaya/ Papaya | 27 489 | 32 785 |
| Petai/ Twisted Cluster Bean | - | - |
| Pisang/ Banana | 185 861 | 246 347 |
| Rambutan/ Rambutan | 32 381 | 101 037 |
| Salak/ Snakefruit | 14 | 68 |
| Sawo/ Sapodilla/Sawo | 34 124 | 49 581 |
| Sirsak/ Soursop | 2 339 | 5 109 |
| Sukun/ Breadfruit | 1 072 | 1 558 |

Catatan/Note: Angka Sementara (ASEM)/ Preliminary Figures

Sumber/Source: BPS, Statistik Pertanian Hortikultura SPH-TBF/BPS-Statistics Indonesia, Agricultural Statistic for Horticulture SPH-TBF

5.2 PERKEBUNAN ESTATE CROPS

Tabel 5.2.1 Luas Areal Tanaman Perkebunan Menurut Kecamatan dan Jenis Tanaman di Kabupaten Lombok Tengah (ha), 2019 dan 2020
Planted Area of Estate Crops by Subdistrict and Type of Crops in Lombok Tengah Regency (ha), 2019 and 2020

| Kecamatan Subdistrict | Kelapa Sawit/Oil Palm | | Kelapa/Coconut | |
|--------------------------|-----------------------|------|------------------|------------------|
| | 2020 | 2021 | 2020 | 2021 |
| (1) | (2) | (3) | (4) | (5) |
| Praya Barat | – | – | 1 299,11 | 1,297.32 |
| Praya Barat Daya | – | – | 1 308,70 | 1,308.70 |
| Pujut | – | – | 1 812,37 | 1,805.37 |
| Praya Timur | – | – | 507,10 | 476.89 |
| Janapria | – | – | 355,00 | 329.50 |
| Kopang | – | – | 700,42 | 664.09 |
| Praya | – | – | 583,28 | 556.63 |
| Praya Tengah | – | – | 183,75 | 132.53 |
| Jonggat | – | – | 1 559,00 | 1,499.03 |
| Pringgarata | – | – | 1 118,06 | 1,062.50 |
| Batukliang | – | – | 1 015,25 | 1,015.25 |
| Batukliang Utara | – | – | 1 201,31 | 1,193.51 |
| Lombok Tengah | – | – | 11 643,35 | 11,341.32 |

Lanjutan Tabel/Continued Table 5.2.1

| Kecamatan Subdistrict | Karet/Rubber | | Kopi/Coffee | |
|--------------------------|--------------|------|-----------------|-----------------|
| | 2020 | 2021 | 2020 | 2021 |
| (1) | (6) | (7) | (8) | (9) |
| Praya Barat | - | - | - | - |
| Praya Barat Daya | - | - | - | - |
| Pujut | - | - | - | - |
| Praya Timur | - | - | - | - |
| Janapria | - | - | - | - |
| Kopang | - | - | 421,88 | 370.43 |
| Praya | - | - | - | - |
| Praya Tengah | - | - | - | - |
| Jonggat | - | - | - | - |
| Pringgarata | - | - | 37,74 | 37.74 |
| Batukliang | - | - | 26,50 | 23.33 |
| Batukliang Utara | - | - | 773,73 | 780.73 |
| Lombok Tengah | - | - | 1.259,85 | 1,212.23 |

Lanjutan Tabel/*Continued Table 5.2.1*

| Kecamatan Subdistrict | Kakao/Cocoa | | Tebu/Sugar cane | |
|--------------------------|---------------|---------------|-----------------|----------|
| | 2020 | 2021 | 2020 | 2021 |
| (1) | (10) | (11) | (12) | (13) |
| Praya Barat | - | - | - | - |
| Praya Barat Daya | - | - | - | - |
| Pujut | - | - | - | - |
| Praya Timur | - | - | - | - |
| Janapria | - | - | - | - |
| Kopang | 26,80 | 12,00 | - | - |
| Praya | - | - | - | - |
| Praya Tengah | - | - | - | - |
| Jonggat | - | - | - | - |
| Pringgarata | 19,13 | 13,63 | - | - |
| Batukliang | 156,50 | 133,00 | - | - |
| Batukliang Utara | 249,26 | 248,26 | - | - |
| Lombok Tengah | 451,69 | 406,89 | - | - |

Lanjutan Tabel/*Continued Table 5.2.1*

| Kecamatan Subdistrict | Teh/Tea | | Tembakau/Tobacco | |
|--------------------------|----------|----------|------------------|-----------------|
| | 2020 | 2021 | 2020 | 2021 |
| (1) | (14) | (15) | (16) | (17) |
| Praya Barat | - | - | 258,68 | 412.10 |
| Praya Barat Daya | - | - | 58,00 | 27.50 |
| Pujut | - | - | 1.101,00 | 913.00 |
| Praya Timur | - | - | 6.313,00 | 4,235.00 |
| Janapria | - | - | 3.885,00 | 3,201.00 |
| Kopang | - | - | 274,00 | 360.00 |
| Praya | - | - | 43,00 | 193.00 |
| Praya Tengah | - | - | 259,00 | 263.00 |
| Jonggat | - | - | - | - |
| Pringgarata | - | - | - | - |
| Batukliang | - | - | 90,00 | 43.00 |
| Batukliang Utara | - | - | 4,00 | - |
| Lombok Tengah | - | - | 12.285,68 | 9,647.60 |

Catatan/Note: ...

Sumber/Source: Direktorat Jenderal Perkebunan/*Directorate General of Estates*

Tabel
Table 5.2.2**Produksi Perkebunan Menurut Kecamatan dan Jenis Tanaman (ton), 2020 dan 2021**
Production of Estate by Subdistrict and Type of Crops (ton), 2019 and 2020

| Kecamatan Subdistrict | Kelapa Sawit/Oil Palm | | Kelapa/Coconut | |
|--------------------------|-----------------------|------|----------------|----------|
| | 2020 | 2021 | 2020 | 2021 |
| (1) | (2) | (3) | (4) | (5) |
| Praya Barat | – | – | 1,343.50 | 1,847.91 |
| Praya Barat Daya | – | – | 1,455.80 | 1,455.97 |
| Pujut | – | – | 1,340.58 | 1,411.71 |
| Praya Timur | – | – | 330.12 | 351.00 |
| Janapria | – | – | 263.48 | 269.64 |
| Kopang | – | – | 683.73 | 655.80 |
| Praya | – | – | 364.32 | 365.47 |
| Praya Tengah | – | – | 139.21 | 89.96 |
| Jonggat | – | – | 1,461.15 | 1,417.49 |
| Pringgarata | – | – | 780.68 | 830.51 |
| Batukliang | – | – | 800.35 | 754.31 |
| Batukliang Utara | – | – | 795.10 | 797.18 |
| Lombok Tengah | – | – | 10,005.25 | 9,872.11 |

Lanjutan Tabel/*Continued Table* 5.2.2

| Kecamatan Subdistrict | Karet/Rubber | | Kopi/Coffee | |
|--------------------------|--------------|----------|---------------|---------------|
| | 2020 | 2021 | 2020 | 2021 |
| (1) | (6) | (7) | (8) | (9) |
| Praya Barat | - | - | - | - |
| Praya Barat Daya | - | - | - | - |
| Pujut | - | - | - | - |
| Praya Timur | - | - | - | - |
| Janapria | - | - | - | - |
| Kopang | - | - | 154,41 | 128.92 |
| Praya | - | - | - | - |
| Praya Tengah | - | - | - | - |
| Jonggat | - | - | - | - |
| Pringgarata | - | - | 6,50 | 7.09 |
| Batukliang | - | - | 11,27 | 5.95 |
| Batukliang Utara | - | - | 407,22 | 413.51 |
| Lombok Tengah | - | - | 563,78 | 542.15 |

Lanjutan Tabel/*Continued Table* 5.2.2

| Kecamatan Subdistrict | Kakao/Cocoa | | Tebu/Sugar cane | |
|--------------------------|--------------|--------------|-----------------|----------|
| | 2020 | 2021 | 2020 | 2021 |
| (1) | (10) | (11) | (12) | (13) |
| Praya Barat | - | - | - | - |
| Praya Barat Daya | - | - | - | - |
| Pujut | - | - | - | - |
| Praya Timur | - | - | - | - |
| Janapria | - | - | - | - |
| Kopang | 1,39 | 1,38 | - | - |
| Praya | - | - | - | - |
| Praya Tengah | - | - | - | - |
| Jonggat | - | - | - | - |
| Pringgarata | 0,35 | 0,48 | - | - |
| Batukliang | 10,59 | 8,83 | - | - |
| Batukliang Utara | 29,20 | 29,20 | - | - |
| Lombok Tengah | 41,62 | 39,16 | - | - |

Lanjutan Tabel/*Continued Table* 5.2.2

| Kecamatan Subdistrict | Teh/Tea | | Tembakau/Tobacco | |
|--------------------------|----------|----------|------------------|------------------|
| | 2020 | 2021 | 2020 | 2021 |
| (1) | (14) | (15) | (16) | (17) |
| Praya Barat | - | - | 423,48 | 480.50 |
| Praya Barat Daya | - | - | 94,71 | 215.50 |
| Pujut | - | - | 1.734,80 | 777.00 |
| Praya Timur | - | - | 11.120,66 | 6,309.30 |
| Janapria | - | - | 6.464,03 | 3,667.50 |
| Kopang | - | - | 459,50 | 620.00 |
| Praya | - | - | 62,01 | 8.00 |
| Praya Tengah | - | - | 422,85 | 300.00 |
| Jonggat | - | - | - | - |
| Pringgarata | - | - | - | 47.50 |
| Batukliang | - | - | 142,61 | 7.00 |
| Batukliang Utara | - | - | 6,74 | - |
| Lombok Tengah | - | - | 20.931,38 | 11,849.30 |

Catatan/Note: ...

Sumber/Source: Direktorat Jenderal Perkebunan/*Directorate General of Estates*

Tabel
Table 5.2.3

**Luas Areal Tanaman Perkebunan Menurut Jenis Tanaman
di Kabupaten Lombok Tengah, 2021**
*Area of Smallholder by Crops in Lombok Tengah Regency,
2021*

| Jenis Komoditi <i>Kind of Comodity</i> | Luas / Area (Ha) | | | |
|-------------------------------------------|-------------------------------|-----------------------|-----------------|------------------|
| | Tanaman Blm Menghsilkan | Tanaman Menghsilkn | Tua / Rusak | Jumlah |
| (1) | (2) | (3) | (4) | (5) |
| Tanaman Tahunan | | | | |
| 1. Kelapa | 1,044.06 | 8,812.81 | 1,484.30 | 11,341.17 |
| 2. Kopi | 184.50 | 982.20 | 45.53 | 1,212.23 |
| 3. Kakao | 39.73 | 327.98 | 39.18 | 406.89 |
| 4. Cengkeh | 13.01 | 10.77 | 15.16 | 38.94 |
| 5. Kemiri | 2.46 | 37.45 | 3.34 | 43.25 |
| 6. Pinang | 10.23 | 212.56 | 49.20 | 271.99 |
| 7. Jambu Mete | 590.76 | 2,714.69 | 218.05 | 3,523.50 |
| 8. Kapuk | 37.42 | 246.18 | 164.33 | 447.93 |
| 9. Lada | 0.32 | 2.75 | 1.33 | 4.40 |
| 10. Aren | 4.32 | 77.49 | 32.63 | 114.44 |
| 11. Asam | 2.67 | 27.39 | 30.85 | 60.91 |
| 12. Jarak Pagar | 45.45 | 237.27 | 179.41 | 462.13 |
| Sub Jumlah | 1,974.93 | 13,689.54 | 2,263.32 | 17,927.78 |
| Tanaman Semusim | | | | |
| 1. Kapas | - | - | - | - |
| 2. Tembakau Virginia | 9,082.60 | 9,024.60 | 58.00 | 18,165.20 |
| 3. Tembakau Rakyat | 565.00 | 542.00 | 23.00 | 1,130.00 |
| Sub Jumlah | 9,647.60 | 9,566.60 | 81.00 | 19,295.20 |
| Jumlah / Total | 11,622.53 | 23,256.14 | 2,344.32 | 37,222.98 |
| 2020 | 2,253.03 | 25,808.75 | 2,697.52 | 30,763.04 |
| 2019 | 4,212.23 | 24,139.07 | 2,802.62 | 31,153.92 |

Sumber/Source: Dinas pertanian melalui survei pertanian hortikultura/ *Agriculture departement through Agriculture survey for horticulture*

Tabel
Table 5.2.4

**Rata-rata Produksi Tanaman Perkebunan di Kabupaten
Lombok Tengah, 2021**
*Averages of Productions Smallholder by Crops in Lombok
Tengah Regency, 2021*

| Jenis Komoditi <i>Kind of Comodity</i> | Luas Tanaman Menghslnk (Ha) | Produksi (Ton) | Rata-Rata Produksi (Kg/Ha) |
|-------------------------------------------|--------------------------------|------------------|-------------------------------|
| (1) | (2) | (3) | (4) |
| Tanaman Tahunan | | | |
| 1. Kelapa | 8,812.81 | 9,872.11 | 1,120.20 |
| 2. Kopi | 982.20 | 542.15 | 551.98 |
| 3. Kakao | 327.98 | 39.16 | 119.39 |
| 4. Cengkeh | 10.77 | 0.89 | 82.32 |
| 5. Kemiri | 37.45 | 40.50 | 1,081.48 |
| 6. Pinang | 212.56 | 37.52 | 175.70 |
| 7. Jambu Mete | 2,714.69 | 2,316.93 | 853.48 |
| 8. Kapuk | 246.18 | 26.31 | 105.96 |
| 9. Lada | 2.75 | 0.69 | 253.16 |
| 10. Aren | 77.49 | 168.61 | 2,378.42 |
| 11. Asam | 27.39 | 16.57 | 605.01 |
| 12. Jarak Pagar | 237.27 | 92.17 | 388.48 |
| Sub Jumlah | 13,689.54 | 13,153.61 | 7,715.58 |
| Tanaman Semusim | | | |
| 1. Kapas | - | - | - |
| 2. Tembakau Virginia | 9,024.60 | 11,250.50 | 1,246.65 |
| 3. Tembakau Rakyat | 542.00 | 598.80 | 1,104.80 |
| Sub Jumlah | 9,566.60 | 11,849.30 | 2,351.45 |
| Jumlah / Total | 23,256.14 | 25,002.91 | 10,067.03 |
| 2020 | 25,808.75 | 33,921.98 | 15,227.89 |
| 2019 | 24,139.07 | 32,181.83 | 6,945.06 |

Sumber/Source: Dinas pertanian melalui survei pertanian hortikultura/ *Agriculture departement through Agriculture survey for horticulture*

Tabel
Table 5.2.5**Jumlah Petani Perkebunan Menurut Jenis Tanaman
Perkebunan di Kabupaten Lombok Tengah 2020-2021**
**Number of Farmers by Crops in Lombok Tengah Regency
2020-2021**

| Jenis Komoditi <i>Kind of Comodity</i> | Jumlah Petani (KK) | |
|-------------------------------------------|--------------------|---------------|
| | 2020 | 2021 |
| (1) | (2) | |
| Tanaman Tahunan | | |
| 1. Kelapa | 19 549 | 18 784 |
| 2. Kopi | 1 354 | 1 364 |
| 3. Kakao | 266 | 260 |
| 4. Cengkeh | 49 | 49 |
| 5. Kemiri | 103 | 76 |
| 6. Pinang | 849 | 853 |
| 7. Jambu Mete | 3 523 | 3 522 |
| 8. Kapuk | 1 059 | 1 032 |
| 9. Lada | 15 | 14 |
| 10. Aren | 259 | 246 |
| 11. Asam | 182 | 180 |
| 12. Jarak Pagar | 528 | 473 |
| Sub Jumlah | 27 736 | 26 853 |
| Tanaman Semusim | | |
| 1. Kapas | - | - |
| 2. Tembakau Virginia | 10 307 | 8 689 |
| 3. Tembakau Rakyat | 383 | 778 |
| Sub Jumlah | 10 690 | 9 467 |
| Jumlah / Total | 38 426 | 36 320 |

Sumber/Source: Dinas pertanian melalui survei pertanian hortikultura/ *Agriculture departement through Agriculture survey for horticulture*

**5.3 PETERNAKAN
LIVESTOCK**

Tabel 5.3.1 Populasi Ternak Menurut Kecamatan dan Jenis Ternak di Kabupaten Lombok Tengah 2021
Livestock Population by Subdistrict and Kind of Livestock in Lombok Tengah Regency 2021

| Kecamatan Subdistrict | Sapi Potong Beef Cattle | Kerbau Buffalo | Kuda Horse | Kambing Goat | Domba Sheep | Babi Pig |
|--------------------------|-------------------------------|-------------------|---------------|-----------------|----------------|--------------|
| (1) | (2) | (3) | (4) | (5) | (6) | (7) |
| Praya Barat | 17,356 | 4,540 | 94 | 28,999 | 215 | - |
| Praya Barat Daya | 14,169 | 5,826 | 20 | 4,135 | - | - |
| Pujut | 38,119 | 7,908 | 82 | 30,807 | - | - |
| Praya Timur | 5,120 | 2,647 | 42 | 9,182 | - | - |
| Janapria | 12,738 | 575 | 25 | 8,105 | - | - |
| Kopang | 13,186 | - | 110 | 2,532 | - | - |
| Praya | 7,587 | 99 | 292 | 7,479 | - | - |
| Praya Tengah | 15,607 | 694 | 221 | 10,976 | - | - |
| Jonggat | 20,066 | 404 | 143 | 9,324 | 110 | 1,193 |
| Pringgarata | 13,621 | 35 | 56 | 622 | - | 1,006 |
| Batukliang | 11,951 | - | 57 | 1,332 | - | - |
| Batukliang Utara | 14,136 | - | - | 831 | - | - |
| Lombok Tengah | 183,656 | 22,728 | 1,142 | 114,324 | 325 | 2,199 |
| 2020 | 179,189 | 21,772 | 1,567 | 123,914 | 438 | 1,768 |
| 2019 | 176,982 | 21,545 | 1,845 | 116,465 | 503 | 1,648 |
| 2018 | 173,266 | 21,132 | 1,749 | 112,656 | 315 | 834 |
| 2017 | | | | | | |

Sumber/Source: Dinas Pertanian Kabupaten Lombok Tengah / Food Corps Agricultural and Livestock Service of Lombok Tengah Regency

Tabel
Table 5.3.2

Populasi Unggas Menurut Kecamatan dan Jenis Ternak di Kabupaten Lombok Tengah 2021
Livestock Population by Subdistrict and Kind of Livestock in Lombok Tengah Regency 2021

| Kecamatan Subdistrict | Ayam Kampung Native Chicken | Ayam Petelur Layer | Ayam Pedaging Broiler | Itik/Itik Manila Duck/ Muscovy Duck |
|--------------------------|--------------------------------|-----------------------|--------------------------|-------------------------------------------|
| (1) | (2) | (3) | (4) | (5) |
| Praya Barat | 339,684 | 18,000 | 360,000 | 36,950 |
| Praya Barat Daya | 191,240 | 15,000 | 144,000 | 31,050 |
| Pujut | 616,707 | 34,500 | 345,000 | 21,720 |
| Praya Timur | 173,579 | 35,000 | 255,000 | 26,884 |
| Janapria | 377,354 | 37,500 | 360,000 | 34,100 |
| Kopang | 239,499 | 32,400 | 225,000 | 17,550 |
| Praya | 346,120 | 34,000 | 264,000 | 48,350 |
| Praya Tengah | 376,529 | 42,500 | 375,000 | 32,600 |
| Jonggat | 325,241 | 25,500 | 324,000 | 43,150 |
| Pringgarata | 378,256 | 40,500 | 255,000 | 11,800 |
| Batukliang | 187,811 | 31,250 | 360,000 | 5,831 |
| Batukliang Utara | 141,420 | 25,200 | 120,000 | 3,540 |
| Lombok Tengah | 3,693,440 | 371,350 | 3,387,000 | 313,525 |
| 2020 | 2 273 969 | 352 560 | 3 195 190 | 283 950 |
| 2019 | 3,074,682 | 352,548 | 4,103,956 | 752,146 |
| 2018 | 3 078 320 | 135 722 | 2 976 816 | 724 458 |
| 2017 | | | | |

Sumber/Source: Dinas Pertanian Kabupaten Lombok Tengah / Food Corps Agricultural and Livestock Service of Lombok Tengah Regency

Tabel 5.3.3 Jumlah Ternak yang Dipotong Menurut Kecamatan dan Jenis Ternak di Kabupaten Lombok Tengah 2021
Livestock Slaughtered by Subdistrict and Kind of Livestock in Lombok Tengah Regency 2021

| Kecamatan Subdistrict | Sapi Potong Beef Cattle | Kerbau Buffalo | Kuda Horse | Kambing Goat | Domba Sheep | Babi Pig |
|--------------------------|-------------------------------|-------------------|---------------|-----------------|----------------|-------------|
| (1) | (2) | (3) | (4) | (5) | (6) | (7) |
| Praya Barat | 46 | 171 | - | 474 | - | - |
| Praya Barat Daya | 33 | 104 | - | 579 | - | - |
| Pujut | 414 | 722 | - | 600 | - | - |
| Praya Timur | 99 | 620 | 208 | 596 | - | - |
| Janapria | 987 | - | - | 605 | - | - |
| Kopang | 967 | - | 237 | 634 | - | - |
| Praya | 1,559 | - | - | 5,237 | - | - |
| Praya Tengah | 751 | 86 | - | 511 | - | - |
| Jonggat | 785 | 6 | - | 647 | - | - |
| Pringgarata | 205 | - | - | 584 | - | - |
| Batukliang | 934 | - | - | 599 | - | - |
| Batukliang Utara | 322 | - | - | 593 | - | - |
| Lombok Tengah | 7,102 | 1,709 | 445 | 11 659 | - | - |
| 2020 | 8 088 | 867 | 28 | 3 823 | - | - |
| 2019 | 6,638 | 1,426 | 233 | 6,209 | - | - |
| 2018 | 7 084 | 1 148 | 293 | 4 455 | - | - |
| 2017 | | | | | | |

Sumber/Source: Dinas Pertanian Kabupaten Lombok Tengah / Food Corps Agricultural and Livestock Service of Lombok Tengah Regency

5.4 PERIKANAN FISHERY

Tabel 5.4.1 **Jumlah Rumah Tangga Perikanan Tangkap Menurut Kecamatan dan Subsektor di Kabupaten Lombok Tengah 2018 - 2020**
Number of Fish Capture Household by Subdistrict and Subsector in Lombok Tengah Regency 2018-2020

| Kecamatan Subdistrict | Perikanan Laut Marine Fisheries | | | Perairan Umum Inland Water | | |
|--------------------------|------------------------------------|--------------|--------------|-------------------------------|------------|------------|
| | 2018 | 2019 | 2020 | 2018 | 2019 | 2020 |
| (1) | (2) | (3) | (4) | (5) | (6) | (7) |
| Praya Barat | 269 | 270 | 267 | 128 | 128 | 128 |
| Praya Barat Daya | 8 | 8 | 8 | 214 | 224 | 235 |
| Pujut | 1 258 | 1 257 | 1.240 | 45 | 45 | 45 |
| Praya Timur | 205 | 206 | 198 | - | - | - |
| Janapria | - | - | - | - | - | - |
| Kopang | - | - | - | - | - | - |
| Praya | - | - | - | 374 | 379 | 356 |
| Praya Tengah | - | - | - | 140 | 143 | 136 |
| Jonggat | - | - | - | - | - | - |
| Pringgarata | - | - | - | - | - | - |
| Batukliang | - | - | - | - | - | - |
| Batukliang Utara | - | - | - | - | - | - |
| Lombok Tengah | 1 740 | 1 741 | 1 713 | 901 | 919 | 900 |

Sumber/Source: Dinas Pertanian Kabupaten Lombok Tengah / Food Corps Agricultural and Livestock Service of Lombok Tengah Regency

Tabel
Table 5.4.2

Produksi Perikanan Tangkap Menurut Kecamatan dan Subsektor di Kabupaten Lombok Tengah 2018 - 2020
Production of Fish Capture Household by Subdistrict and Subsector in Lombok Tengah Regency 2018- 2020

| Kecamatan Subdistrict | Perikanan Laut Marine Fisheries | | | Perairan Umum Inland Water | | |
|--------------------------|------------------------------------|-----------------|-----------------|-------------------------------|---------------|---------------|
| | 2018 | 2019 | 2020 | 2018 | 2019 | 2020 |
| (1) | (2) | (3) | (4) | (5) | (5) | (5) |
| Praya Barat | 141,20 | 94,50 | 92,7 | 69,60 | 35,50 | 33,70 |
| Praya Barat Daya | 26,70 | 11,40 | 16,5 | 192,50 | 123,30 | 154,70 |
| Pujut | 1 727,00 | 2 411,00 | 2.332,0 | 5,90 | 4,10 | 3,90 |
| Praya Timur | 278,80 | 97,20 | 115,5 | - | - | - |
| Janapria | - | - | - | - | - | - |
| Kopang | - | - | - | - | - | - |
| Praya | - | - | - | 404,10 | 132,70 | 236,6 |
| Praya Tengah | - | - | - | 50,70 | 41,10 | 53,7 |
| Jonggat | - | - | - | - | - | - |
| Pringgarata | - | - | - | - | - | - |
| Batukliang | - | - | - | - | - | - |
| Batukliang Utara | - | - | - | - | - | - |
| Lombok Tengah | 2173,7 | 2 614,10 | 2.556,70 | 722,8 | 336,70 | 482,60 |

Sumber/Source: Dinas Pertanian Kabupaten Lombok Tengah / Food Corps Agricultural and Livestock Service of Lombok Tengah Regency

Tabel
Table 5.4.3

Jumlah Rumah Tangga Perikanan Budidaya Menurut Kecamatan dan Jenis Budidaya di Kabupaten Lombok Tengah 2020
Number of Aquaculture Households by Subdistrict and Type of Aquaculture in Lombok Tengah Regency 2020

| Kecamatan Subdistrict | 2019 | | | | | | Jumlah Total |
|--------------------------|---------------------------------------|-------------------------------------|-----------------------------------------|-----------------|--------------------------------------------------|-------------------------|-----------------|
| | Budidaya Laut Marine Culture | Tambak Brackish Water Pond | Kolam F r e s h W a t e r Pond | Keramba Cage | J a r i n g A p u n g Floating Cage Net | Sawah Paddy Field | |
| (1) | (2) | (3) | (4) | (5) | (6) | (7) | (8) |
| Praya Barat | 20 | - | 65 | - | - | 30 | 115 |
| Praya Barat Daya | 40 | - | 78 | - | - | - | 118 |
| Pujut | 665 | 25 | 182 | - | - | 35 | 907 |
| Praya Timur | - | 270 | 180 | - | - | - | 450 |
| Janapria | - | - | 176 | - | - | 59 | 235 |
| Kopang | - | - | 386 | - | - | 19 | 405 |
| Praya | - | - | 513 | - | - | 42 | 555 |
| Praya Tengah | - | - | 260 | - | 175 | 30 | 465 |
| Jonggat | - | - | 958 | - | - | 85 | 1 043 |
| Pringgarata | - | - | 587 | 64 | - | 83 | 734 |
| Batukliang | - | - | 370 | 125 | - | 85 | 580 |
| Batukliang Utara | - | - | 680 | - | - | 250 | 930 |
| Lombok Tengah | 725 | 295 | 4 435 | 189 | 175 | 718 | 6 537 |
| 2019 | 725 | 295 | 4 435 | 189 | 175 | 718 | 6 537 |

Sumber/Source: Dinas Pertanian Kabupaten Lombok Tengah / Food Corps Agricultural and Livestock Service of Lombok Tengah Regency

Tabel
Table 5.4.4

Produksi Perikanan Budidaya Menurut Kecamatan dan Jenis Budidaya di Kabupaten Lombok Tengah 2020
Production of Aquaculture Households by Subdistrict and Type of Aquaculture in Lombok Tengah Regency 2020

| Kecamatan Subdistrict | Budidaya Laut Marine Culture | Tambak Brackish Water Pond | Kolam F r e s h W a t e r Pond | Keramba Cage | J a r i n g A p u n g F l o a t i n g C a g e N e t | Sawah Paddy Field | Jumlah Total |
|--------------------------|---------------------------------------|-------------------------------------|-----------------------------------------|-----------------|-----------------------------------------------------------------|-------------------------|------------------|
| (1) | (2) | (3) | (4) | (5) | (6) | (7) | (8) |
| Praya Barat | - | - | 85,04 | - | - | - | 85,04 |
| Praya Barat Daya | - | - | 102,05 | - | - | - | 102,05 |
| Pujut | 39 555,63 | - | 238,11 | - | - | 25,03 | 39 818,77 |
| Praya Timur | - | 590,91 | 235,50 | - | - | - | 826,41 |
| Janapria | - | - | 230,26 | - | - | 42,20 | 272,46 |
| Kopang | - | - | 505,01 | - | - | 13,59 | 518,60 |
| Praya | - | - | 671,17 | - | 3 473,06 | 30,00 | 4 174,23 |
| Praya Tengah | - | - | 484,82 | - | - | 21,46 | 506,28 |
| Jonggat | - | - | 2 446,99 | 898,65 | - | 110,00 | 3 455,64 |
| Pringgarata | - | - | 1 253,37 | 1 755,17 | - | 80,08 | 3 088,62 |
| Batukliang | - | - | 767,98 | - | - | 60,78 | 828,76 |
| Batukliang Utara | - | - | 1 889,65 | - | - | 128,77 | 2 018,42 |
| Lombok Tengah | 39 555,63 | 590,91 | 8 909,95 | 2 653,82 | 3 473,06 | 511,91 | 55 695,28 |
| 2019 | 43812,16 | 1942,80 | 22600,14 | 2691,60 | 3501,26 | 527,57 | 75075,53 |
| 2018 | 39915,67 | 2138,65 | 23493,02 | 3050,75 | 68598,09 | 602,35 | 73348,25 |
| 2017 | 67637,17 | 3367,08 | 22023,27 | 1152,87 | 94180,39 | 520,38 | 98594,08 |

Sumber/Source: Dinas Pertanian Kabupaten Lombok Tengah / Food Corps Agricultural and Livestock Service of Lombok Tengah Regency

Tabel
Table 5.4.5

Jumlah Perahu/Kapal Menurut Kecamatan dan Jenis Kapal di Kabupaten Lombok Tengah 2020
Number of Fishing Boats by Subdistrict and Type of Boat in Lombok Tengah Regency 2020

| Kecamatan Subdistrict | Perahu Tanpa Motor Nonpowered Boat | Perahu Motor Tempel Outboard Motorboat | Kapal Motor Inboard Motorboat |
|--------------------------|---------------------------------------|-------------------------------------------|----------------------------------|
| (1) | (2) | (3) | (4) |
| Praya Barat | 88 | 226 | - |
| Praya Barat Daya | 120 | 1 | - |
| Pujut | 128 | 939 | 40 |
| Praya Timur | 1 | 118 | - |
| Janapria | - | - | - |
| Kopang | - | - | - |
| Praya | 309 | - | - |
| Praya Tengah | 119 | - | - |
| Jonggat | - | - | - |
| Pringgarata | - | - | - |
| Batukliang | - | - | - |
| Batukliang Utara | - | - | - |
| Lombok Tengah | 765 | 1 284 | 40 |
| 2019 | 810 | 1,304 | 52 |
| 2018 | 792 | 1 315 | 53 |
| 2017 | 101 | 1 248 | 42 |

Sumber/Source: Dinas Pertanian Kabupaten Lombok Tengah / Food Corps Agricultural and Livestock Service of Lombok Tengah Regency

**5.5 KETAHANAN PANGAN
FOOD SECURITY**

Tabel 5.5.1 **Tabel Capaian Skor Pola Pangan Harapan (PPH) Kabupaten Lombok Tengah 2021**
Table of Achievement of PPH Score in Central Lombok Regency in 2021

| Kelompok Pangan | Berat Pangan (Gram/Kapita/Hari) | Perhitungan Skor Pola Pangan Harapan (PPH) | | | | | | | |
|---------------------|---------------------------------|--------------------------------------------|--------------|--------------|-------|-------------|--------------|------------|-------------|
| | | Kkal/Kapita | % | % AKE*) | Bobot | Skor Aktual | Skor AKE | Skor Maks | Skor PPH |
| (1) | (2) | (3) | (4) | (5) | (6) | (7) | (8) | (9) | (10) |
| Padi-padian | 393.5 | 1561 | 63.2 | 78 | 0.5 | 31.6 | 39 | 25 | 25 |
| Umbi-umbian | 34.9 | 43 | 1.7 | 2.1 | 0.5 | 0.9 | 1.1 | 2.5 | 1.1 |
| Pangan Hewani | 121.6 | 225 | 9.1 | 11.3 | 2 | 18.3 | 22.5 | 24 | 22.5 |
| Minyak dan Lemak | 25.3 | 226 | 9.2 | 11.3 | 0.5 | 4.6 | 5.7 | 5 | 5 |
| Buah/Biji Berminyak | 4.9 | 26 | 1.1 | 1.3 | 0.5 | 0.5 | 0.7 | 1 | 0.7 |
| Kacang-kacangan | 27.5 | 81 | 3.3 | 4 | 2 | 6.6 | 8.1 | 10 | 8.1 |
| Gula | 20.5 | 79 | 3.2 | 3.9 | 0.5 | 1.6 | 2 | 2.5 | 2 |
| Sayur dan Buah | 352.8 | 145 | 5.9 | 7.3 | 5 | 29.5 | 36.4 | 30 | 30 |
| Lain-lain | 150.9 | 82 | 3.3 | 4.1 | - | - | - | - | - |
| Total | | 2467.6 | 100 | 123.3 | | 93.6 | 115.5 | 100 | 94.4 |
| | | 2588 | 100,1 | 129,4 | | 173 | 223,9 | 100 | 93,8 |

Catatan/Note:

1. Pola Pangan Harapan (PPH): Komposisi kelompok pangan utama yang bila dikonsumsi dapat memenuhi kebutuhan energi dan zat gizi lainnya
2. Padi-padian : Beras, Jagung, Terig
3. Umbi-umbian : Ubi kayu, Ubi Jalar, Kentang, Talas, Sagu dan Umbi lainnya
4. Pangan Hewani : Daging, Telur, Susu, Ikan
5. Minyak dan Lemak : Minyak Kelapa, Minyak lainnya (Minyak Goreng, Minyak Jagung, Margarine).
6. Buah/Biji Berminyak : Kelapa, Kenari, Jambu Mente, dan Coklat
7. Kacang-kacangan : Kedelai, Kacang Tanah, Kacang Hijau, Kacang Merah dan Kacang lainnya
8. Gula : Gula Pasir, Gula Merah/ Mangk
9. Sayur dan Buah : Semua jenis Sayuran dan Buah-buaha
10. Lain-lain : Bumbu-bumbuan, makanan dan minuman yang mengandung alkohol, teh, kopi, sirup dll

Sumber/Source: Dinas Ketahanan Pangan Kabupaten Lombok Tengah

Tabel
Table 5.5.2

Tabel Capaian Skor Pola Pangan Harapan (PPH)
Kabupaten Lombok Tengah 2015 - 2021
Table of Achievement of PPH Score in Central Lombok
Regency in 2015 - 2021

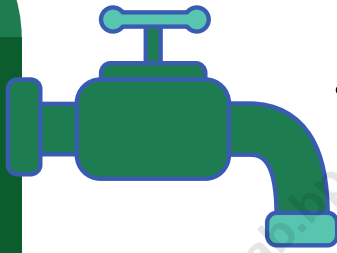
| Kelompok Pangan | Skor Pola Pangan Harapan (PPH) | | | | | | |
|---------------------|--------------------------------|-----------|-------------|-------------|-------------|-------------|-----------|
| | 2015 | 2016 | 2017 | 2018 | 2019 | 2020 | 2021 |
| (1) | (3) | (4) | (5) | (6) | (7) | (8) | (9) |
| Padi-padian | 25 | 25 | 25 | 25 | 25 | 25 | 25 |
| Umbi-umbian | 0,6 | 0,7 | 0,5 | 1,3 | 0,8 | 0,8 | 1.1 |
| Pangan Hewani | 24 | 24 | 11,3 | 13,2 | 17,4 | 20,6 | 22.5 |
| Minyak dan Lemak | 4,8 | 4,8 | 5 | 5 | 5 | 5 | 5 |
| Buah/Biji Berminyak | 0,4 | 0,4 | 0,8 | 0,7 | 0,5 | 0,6 | 0.7 |
| Kacang-kacangan | 9,1 | 9,4 | 6 | 8,7 | 10 | 10 | 8.1 |
| Gula | 1,6 | 1,7 | 2,2 | 2,2 | 1,9 | 1,8 | 2 |
| Sayur dan Buah | 20 | 20 | 30 | 29,4 | 30 | 30 | 30 |
| Lain-lain | 0 | 0 | 0 | 0 | 0 | 0 | 0 |
| Total | 84,8 | 85 | 80,8 | 85,5 | 90,6 | 93,8 | 94 |

Sumber/Source: Dinas Ketahanan Pangan Kabupaten Lombok Tengah

<https://lomboktengahkab.bps.go.id>

INDUSTRI, ENERGI, dan PERTAMBANGAN

INDUSTRY, ENERGY, and MINING



Jumlah Pelanggan
52 039

**Jumlah yang
disalurkan (m³)**
958 252

**Nilai yang
disalurkan (Rp)**
35 611 451 356

<https://lomboktengahkab.bps.go.id>

PENJELASAN TEKNIS**TECHNICAL NOTES**

- | | |
|------------------------------------------------------------------------------------------------------------------------------------------------------------------------------------------------------------------------------------------------------------------------------------------------------------------------------------------------------------------------------------------------------------|-----------------------------------------------------------------------------------------------------------------------------------------------------------------------------------------------------------------------------------------------------------------------------------------------------------------------------------------------------------------|
| <p>1. Pengumpulan data industri besar dan sedang dilakukan melalui Survei Industri Besar dan Sedang yang dilaksanakan setiap tahun secara lengkap (sensus) sejak tahun 1975. Survei Industri Besar dan Sedang mencakup semua perusahaan industri yang mempunyai tenaga kerja 20 orang atau lebih dengan menggunakan kuesioner II A.</p> | <p>1. <i>Data collection of large and medium scale manufacturing is conducted through The Large and Medium Manufacturing Establishment Survey that has been done annually for all industries (census) since 1975. Large and Medium Manufacturing Establishment Survey covers all manufactures/industries with 20 workers or more by questionnaire II A.</i></p> |
| <p>2. Klasifikasi industri yang digunakan dalam survei ini berdasar kepada Klasifikasi Baku Lapangan Usaha Indonesia (KBLI). KBLI adalah klasifikasi lapangan usaha yang berdasar kepada International Standard Industrial Classification of All Economic Activities (ISIC) revisi 4 yang telah disesuaikan dengan kondisi Indonesia.</p> | <p>2. <i>The industrial classification adopted in this survey refers to the Klasifikasi Baku Lapangan Usaha Indonesia (KBLI). KBLI is classification of economic activities based on the International Standard Industrial Classification of All Economic Activities (ISIC rev 4) that has been modified according to the local condition in Indonesia.</i></p> |
| <p>3. Industri manufaktur adalah suatu kegiatan ekonomi yang melakukan kegiatan mengubah suatu barang dasar secara mekanis kimia atau dengan tangan sehingga menjadi barang jadi/setengah jadi dan atau barang yang kurang nilainya menjadi barang yang lebih tinggi nilainya dan sifatnya lebih dekat kepada pemakai akhir. Termasuk dalam kegiatan ini adalah jasa industri dan pekerjaan perakitan.</p> | <p>3. <i>Manufacturing industry is defined as an economic activity processing basic goods mechanically chemicals or manually into final or intermediate goods. It is also defined as processing of lower value goods into higher value goods as final or intermediate products. The activities also include services for manufacturing and assembling.</i></p> |
| <p>4. Jasa industri adalah kegiatan</p> | <p>4. <i>Services for manufacturing is</i></p> |

industri yang melayani keperluan pihak lain. Pada kegiatan ini bahan baku disediakan oleh pihak lain sedangkan pihak pengolah hanya melakukan pengolahannya dengan mendapat imbalan sebagai balas jasa (upah maklon).

defined as a manufacturing activity which serving other manufacturing establishments. In this case raw materials are supplied by others while the workers are paid as a compensation for processing raw materials.

5. Perusahaan atau usaha industri adalah suatu unit (kesatuan) usaha yang melakukan kegiatan ekonomi bertujuan menghasilkan barang atau jasa terletak pada suatu bangunan atau lokasi tertentu dan mempunyai catatan administrasi tersendiri mengenai produksi dan struktur biaya serta ada seorang atau lebih yang bertanggung jawab atas usaha tersebut.
6. Industri manufaktur dikelompokkan ke dalam 4 golongan berdasarkan banyaknya pekerja yaitu: industri besar (100 orang pekerja atau lebih) industri sedang/ menengah (20–99 orang pekerja) industri kecil (5–19 orang pekerja) dan industri mikro (1–4 orang pekerja).
7. Pelanggan adalah individu atau kelompok baik rumah tangga perusahaan atau institusi non profit yang membeli air bersih dari perusahaan air bersih.
8. Air disalurkan adalah volume air bersih dari perusahaan air bersih.

5. *A manufacturing establishment is defined as a production unit engaged in economic activity producing goods or services located in a building or in a certain location keeping a business record concerning the production and cost structure and having a person or more that are responsible to those activities.*
6. *Manufacturing industries are categorized into four groups based on the number of employees: large scale manufacturing (100 employees or more) medium scale manufacturing (20–99 employees) small scale manufacturing (5–19 employees) and micro industry (1–4 employees).*
7. *Customers are individuals or groups whether household company or non-profit institutions that buy water supply from water supply establishment.*
8. *Distributed water is the volume of water supply from water supply establishment.*

ULASAN

Sektor industri di Kabupaten Lombok Tengah hanya memberikan distribusi persentase sebesar 5 persen dalam perekonomian Lombok Tengah. Hal ini disebabkan oleh mayoritas industri yang ada adalah industri kecil dan kerajinan rumah tangga.

Menurut data dari Dinas Koperasi Perindustrian dan Perdagangan Kabupaten Lombok Tengah jumlah Unit usaha industri 2021 tercatat sebanyak 35.721 unit dengan tenaga kerja mencapai 57.669 orang.

Dilihat dari jenisnya industri kerajinan masih mendominasi. Jumlah industri kerajinan di kabupaten Lombok tengah tahun 2021 mencapai 19.282 unit atau mencapai 53,98 persen dari total industri yang ada di Lombok Tengah.

DESCRIPTION

The industrial sector in Lombok Tengah Regency only provides a percentage distribution of 5 percent in the economy of Lombok Tengah. This is caused by the majority of existing industries are small industries and household handicrafts.

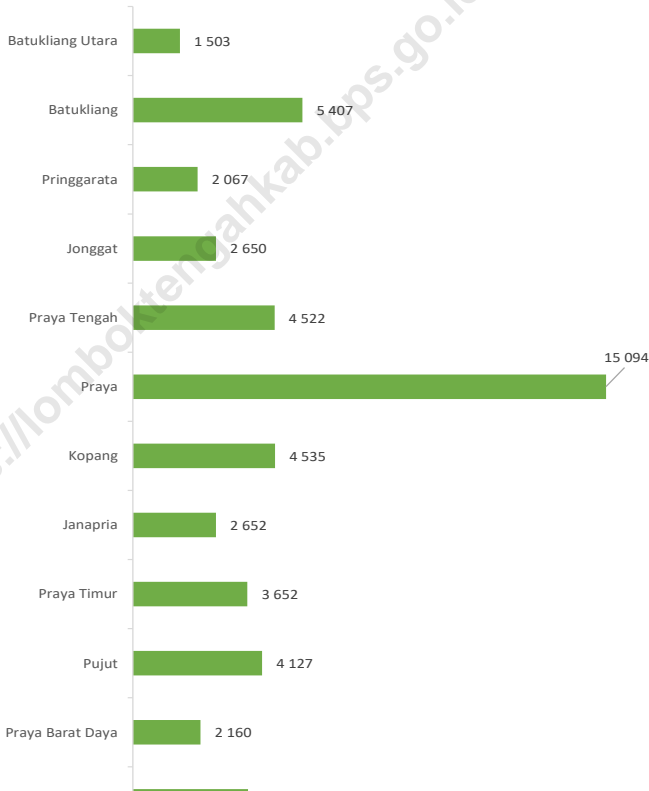
According to data from the Central Lombok Regency Office of Industry and Trade, the number of industrial business units was 35,721 units with a workforce of 57,669 people.

The number of handicraft industries in the middle of Lombok regency in 2019 reached 19,282 units or reached 53.86 percent of the total industries in Central Lombok.

<https://lomboktengahkab.bps.go.id>

Gambar 6.1
Figures

Jumlah Pelanggan PDAM Menurut Kecamatan di Kabupaten Lombok Tengah, 2020
Number of Customers PDAM by Subdistrict in Lombok Tengah Regency, 2020

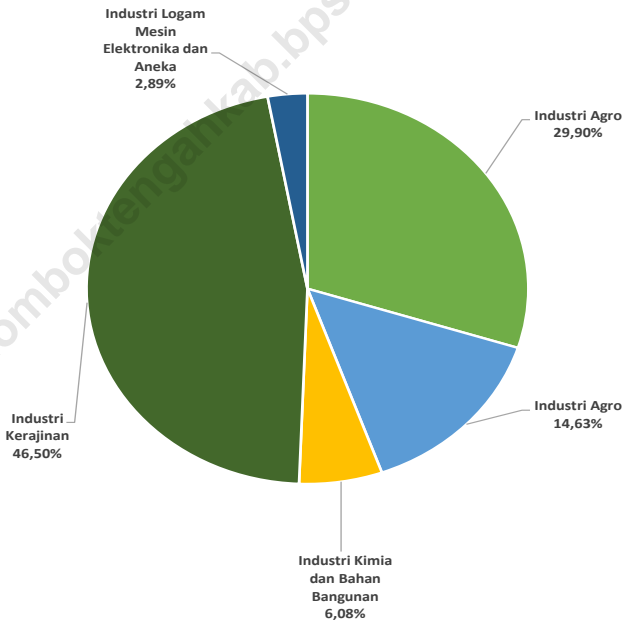


Sumber/Source : PDAM Lombok Tengah / Water Supply Company of Lombok Tengah Regency

<https://lomboktengahkab.bps.go.id>

Gambar 6.2
Figures

Banyaknya Tenaga Kerja Menurut Jenis Industri di Kabupaten Lombok Tengah, 2019



Sumber/Source : Dinas Perindustrian dan perdagangan/ Department of Industry and Commerce

Tabel
Table 6.1**Jumlah Pelanggan dan Air yang Disalurkan Menurut Kecamatan di Kabupaten Lombok Tengah, 2021**
Number of Customers and Distributed Water by Subdistrict in Lombok Tengah Regency, 2021

| Kecamatan Subdistrict | Pelanggan Number of Customers | Air Disalurkan Distributed Water (m ³) | Nilai Value (Rp) |
|--------------------------|----------------------------------|----------------------------------------------------------|------------------------|
| (1) | (2) | (3) | (4) |
| PRAYA BARAT | 3 670 | 49 059 | 2 138 889 965 |
| PRAYA BARAT DAYA | 2 160 | 23 939 | 990 869 769 |
| PUJUT | 4 127 | 73 364 | 2 902 406 238 |
| PRAYA TIMUR | 3 652 | 62 342 | 2 171 907 718 |
| JANAPRIA | 2 652 | 42 144 | 1 572 970 443 |
| KOPANG | 4 535 | 92 987 | 3 318 646 014 |
| PRAYA | 15 094 | 295 188 | 11 309 150 492 |
| PRAYA TENGAH | 4 522 | 86 275 | 3 119 860 280 |
| JONGGAT | 2 650 | 41 315 | 1 643 068 319 |
| PRINGGARATA | 2 067 | 34 376 | 1 175 968 472 |
| BATUKLIANG | 5 407 | 116 985 | 4 189 771 121 |
| BATUKLIANG UTARA | 1 503 | 40 278 | 1 077 942 525 |
| LOMBOK TENGAH | 52 039 | 958 252 | 35 611 451 356 |
| 2020 | 54 711 | 11 589 014 | 35 150 367 938 |

Sumber/Source: PDAM Lombok Tengah / Water Supply Company of Lombok Tengah Regency

Tabel
Table 6.2

**Banyaknya Perusahaan Industri Agro Menurut Unit Usaha
Tenaga Kerja dan Investasi Per Kecamatan di Kabupaten
Lombok Tengah 2021**

| Kecamatan Subdistrict | Unit Usaha Establishment (unit) | Tenaga Kerja Manpower (orang) | Investasi Investment (Rp 000) |
|--------------------------|---------------------------------------|-------------------------------------|-------------------------------------|
| (1) | (2) | (3) | (4) |
| PRAYA BARAT | 38 | 104 | 71 000 000 |
| PRAYA BARAT DAYA | 15 | 32 | 22 500 000 |
| PUJUT | 54 | 142 | 85 000 000 |
| PRAYA TIMUR | 1 476 | 4 251 | 3 206 000 000 |
| JANAPRIA | 1 782 | 5 336 | 3 559 000 000 |
| KOPANG | 1 290 | 3 515 | 2 416 200 000 |
| PRAYA | 240 | 451 | 1 155 500 000 |
| PRAYA TENGAH | 86 | 227 | 160 000 000 |
| JONGGAT | 213 | 463 | 1 383 500 000 |
| PRINGGARATA | 139 | 266 | 299 500 000 |
| BATUKLIANG | 585 | 1 727 | 1 180 200 000 |
| BATUKLIANG UTARA | 338 | 730 | 596 200 000 |
| Jumlah / Total | 6 256 | 17 244 | 14 134 600 000 |

Sumber/Source: Dinas Perindustrian dan perdagangan/ Department of Industry and Commerce

Tabel
Table 6.2**Nilai Produksi dan Bahan Baku Industri Agro Menurut Kecamatan di Kabupaten Lombok Tengah 2021**

| Kecamatan Subdistrict | Nilai Produksi (Rp. 000) | Nilai Bahan Baku (Rp.000) |
|----------------------------------|---------------------------------|----------------------------------|
| (1) | (2) | (3) |
| PRAYA BARAT | 146 400 | 79 360 |
| PRAYA BARAT DAYA | 144 000 | 72 000 |
| PUJUT | 574 400 | 288 960 |
| PRAYA TIMUR | 4 847 600 | 2 157 840 |
| JANAPRIA | 3 289 600 | 2 034 640 |
| KOPANG | 5 018 400 | 2 497 860 |
| PRAYA | 33 749 400 | 13 602 260 |
| PRAYA TENGAH | 345 600 | 186 440 |
| JONGGAT | 31 558 900 | 12 747 360 |
| PRINGGARATA | 4 228 050 | 1 845 900 |
| BATUKLIANG | 95 906 150 | 38 650 700 |
| BATUKLIANG UTARA | 2 680 800 | 1 238 920 |
| Jumlah / Total | 182 489 300 | 75 402 240 |

Sumber/Source: Dinas Perindustrian dan perdagangan/ Department of Industry and Commerce

Tabel
Table 6.4

Banyaknya Perusahaan Industri Sandang Menurut Unit Usaha Tenaga Kerja dan Investasi Per Kecamatan di Kabupaten Lombok Tengah 2021

| Kecamatan Subdistrict | Unit Usaha Establishment (unit) | Tenaga Kerja Manpower (orang) | Investasi Investment (Rp 000) |
|--------------------------|---------------------------------------|-------------------------------------|-------------------------------------|
| (1) | (2) | (3) | |
| PRAYA BARAT | 1 524 | 1 547 | 852 000 000 |
| PRAYA BARAT DAYA | 490 | 500 | 335 000 000 |
| PUJUT | 1 044 | 1 120 | 522 000 000 |
| PRAYA TIMUR | 1 157 | 1 157 | 680 000 000 |
| JANAPRIA | - | - | - |
| KOPANG | 40 | 55 | 260 000 000 |
| PRAYA | 29 | 58 | 188 500 000 |
| PRAYA TENGAH | 98 | 98 | 49 000 000 |
| JONGGAT | 3 614 | 3 742 | 1 987 000 000 |
| PRINGGARATA | 65 | 100 | 32 500 000 |
| BATUKLIANG | 32 | 59 | 208 000 000 |
| BATUKLIANG UTARA | - | - | - |
| Jumlah / Total | 8 093 | 8 436 | 5 114 000 000 |

Sumber/Source: Dinas Perindustrian dan perdagangan/ Department of Industry and Commerce

Tabel
Table 6.5**Nilai Produksi dan Bahan Baku Industri Sandang Menurut Kecamatan di Kabupaten Lombok Tengah 2021**

| Kecamatan Subdistrict | Nilai Produksi (Rp. 000) | Nilai Bahan Baku (Rp.000) |
|----------------------------------|---------------------------------|----------------------------------|
| (1) | (2) | (3) |
| PRAYA BARAT | 3 348 880 | 1 454 552 |
| PRAYA BARAT DAYA | 1 312 000 | 639 800 |
| PUJUT | 2 004 480 | 801 792 |
| PRAYA TIMUR | 2 410 080 | 964 032 |
| JANAPRIA | - | - |
| KOPANG | 880 000 | 605 000 |
| PRAYA | 928 000 | 638 000 |
| PRAYA TENGAH | 188 160 | 75 264 |
| JONGGAT | 5 943 800 | 2 012 320 |
| PRINGGARATA | 124 800 | 49 920 |
| BATUKLIANG | 944 000 | 649 000 |
| BATUKLIANG UTARA | - | - |
| Jumlah / Total | 18 084 200 | 7 889 680 |

Sumber/Source: Dinas Perindustrian dan perdagangan/ Department of Industry and Commerce

Tabel
Table 6.6

Banyaknya Perusahaan Industri Kimia dan Bahan Bangunan Menurut Unit Usaha Tenaga Kerja dan Investasi Per Kecamatan di Kabupaten Lombok Tengah 2021

| Kecamatan Subdistrict | Unit Usaha Establishment (unit) | Tenaga Kerja Manpower (orang) | Investasi Investment (Rp 000) |
|--------------------------|---------------------------------------|-------------------------------------|-------------------------------------|
| (1) | (2) | (3) | |
| PRAYA BARAT | 90 | 340 | 168 750 000 |
| PRAYA BARAT DAYA | 65 | 135 | 425 000 000 |
| PUJUT | 142 | 247 | 209 750 000 |
| PRAYA TIMUR | 42 | 95 | 75 000 000 |
| JANAPRIA | 30 | 75 | 30 000 000 |
| KOPANG | 169 | 381 | 347 000 000 |
| PRAYA | 23 | 45 | 230 000 000 |
| PRAYA TENGAH | 77 | 245 | 164 000 000 |
| JONGGAT | 354 | 1 081 | 2 685 000 000 |
| PRINGGARATA | 153 | 460 | 1 684 500 000 |
| BATUKLIANG | 57 | 125 | 73 500 000 |
| BATUKLIANG UTARA | 124 | 276 | 2 480 000 000 |
| Jumlah / Total | 1 326 | 3 505 | 8 572 500 000 |

Sumber/Source: Dinas Perindustrian dan perdagangan/ Department of Industry and Commerce

Tabel
Table 6.7**Nilai Produksi dan Bahan Baku Industri Kimia dan Bahan Bangunan Menurut Kecamatan di Kabupaten Lombok Tengah 2021**

| Kecamatan Subdistrict | Nilai Produksi (Rp. 000) | Nilai Bahan Baku (Rp.000) |
|----------------------------------|---------------------------------|----------------------------------|
| (1) | (2) | (3) |
| PRAYA BARAT | 2 002 500 | 1 046 750 |
| PRAYA BARAT DAYA | 6 260 000 | 2 760 000 |
| PUJUT | 4 325 000 | 2 395 500 |
| PRAYA TIMUR | 1 650 000 | 535 000 |
| JANAPRIA | 600 000 | 240 000 |
| KOPANG | 7 992 000 | 4 462 400 |
| PRAYA | 3 312 000 | 1 472 000 |
| PRAYA TENGAH | 2 240 000 | 1 286 000 |
| JONGGAT | 38 946 000 | 17 236 000 |
| PRINGGARATA | 25 469 000 | 8 390 730 |
| BATUKLIANG | 2 196 000 | 1 327 200 |
| BATUKLIANG UTARA | 30 242 784 | 19 078 656 |
| Jumlah / Total | 125 235 284 | 60 230 236 |

Sumber/Source: Dinas Perindustrian dan perdagangan/ Department of Industry and Commerce

Tabel
Table 6.8

**Banyaknya Perusahaan Industri Kerajinan Menurut
Unit Usaha Tenaga Kerja dan Investasi Per
Kecamatan di Kabupaten Lombok Tengah 2021**

| Kecamatan Subdistrict | Unit Usaha Establishment (unit) | Tenaga Kerja Manpower (orang) | Investasi Investment (Rp 000) |
|--------------------------|---------------------------------------|-------------------------------------|-------------------------------------|
| (1) | (2) | (3) | |
| PRAYA BARAT | 95 | 135 | 26 125 000 |
| PRAYA BARAT DAYA | - | - | - |
| PUJUT | 125 | 205 | 53 350 000 |
| PRAYA TIMUR | 4 474 | 6 894 | 1 271 325 000 |
| JANAPRIA | 10 618 | 13 616 | 3 106 475 000 |
| KOPANG | 1 111 | 1 621 | 3 635 475 000 |
| PRAYA | 386 | 575 | 503 325 000 |
| PRAYA TENGAH | 817 | 1 432 | 605 625 000 |
| JONGGAT | 712 | 892 | 343 550 000 |
| PRINGGARATA | 489 | 729 | 221 650 000 |
| BATUKLIANG | 370 | 578 | 125 375 000 |
| BATUKLIANG UTARA | 85 | 140 | 27 875 000 |
| Jumlah / Total | 19 282 | 26 817 | 9 920 150 000 |

Sumber/Source: Dinas Perindustrian dan perdagangan/ Department of Industry and Commerce

Tabel
Table 6.9**Nilai Produksi dan Bahan Baku Industri Kerajinan Menurut Kecamatan di Kabupaten Lombok Tengah 2021**

| Kecamatan Subdistrict | Nilai Produksi (Rp. 000) | Nilai Bahan Baku (Rp.000) |
|----------------------------------|---------------------------------|----------------------------------|
| (1) | (2) | (3) |
| PRAYA BARAT | 55 800 | 29 016 |
| PRAYA BARAT DAYA | - | - |
| PUJUT | 666 000 | 302 000 |
| PRAYA TIMUR | 5 795 500 | 3 010 860 |
| JANAPRIA | 18 262 317 | 9 250 078 |
| KOPANG | 54 248 520 | 12 324 720 |
| PRAYA | 6 169 586 | 2 648 622 |
| PRAYA TENGAH | 10 496 980 | 4 630 530 |
| JONGGAT | 5 296 800 | 1 653 426 |
| PRINGGARATA | 2 243 400 | 754 660 |
| BATUKLIANG | 944 200 | 552 984 |
| BATUKLIANG UTARA | 263 000 | 154 760 |
| Jumlah / Total | 104 442 103 | 35 311 656 |

Sumber/Source: Dinas Perindustrian dan perdagangan/ Department of Industry and Commerce

Tabel
Table 6.10

Banyaknya Perusahaan Industri Logam Mesin Elektronika dan Aneka Menurut Unit Usaha Tenaga Kerja dan Investasi Per Kecamatan di Kabupaten Lombok Tengah 2021

| Kecamatan Subdistrict | Unit Usaha Establishment (unit) | Tenaga Kerja Manpower (orang) | Investasi Investment (Rp 000) |
|--------------------------|---------------------------------------|-------------------------------------|-------------------------------------|
| (1) | (2) | (3) | |
| PRAYA BARAT | - | - | - |
| PRAYA BARAT DAYA | 31 | 76 | 900 000 000 |
| PUJUT | 35 | 84 | 980 000 000 |
| PRAYA TIMUR | 46 | 114 | 1 270 000 000 |
| JANAPRIA | 39 | 71 | 686 000 000 |
| KOPANG | 121 | 220 | 1 040 600 |
| PRAYA | 61 | 135 | 1 770 000 000 |
| PRAYA TENGAH | 58 | 143 | 1 640 000 000 |
| JONGGAT | 130 | 295 | 3 659 000 000 |
| PRINGGARATA | 178 | 370 | 2 739 000 000 |
| BATUKLIANG | 52 | 120 | 946 000 000 |
| BATUKLIANG UTARA | 13 | 39 | 340 000 000 |
| Jumlah / Total | 764 | 1 667 | 14 931 040 600 |

Sumber/Source: Dinas Perindustrian dan perdagangan/ Department of Industry and Commerce

Tabel 6.11 Nilai Produksi dan Bahan Baku Industri Logam Mesin Elektronika dan Aneka Menurut Kecamatan di Kabupaten Lombok Tengah 2021

| Kecamatan Subdistrict | Nilai Produksi (Rp. 000) | Nilai Bahan Baku (Rp.000) |
|--------------------------|--------------------------|---------------------------|
| (1) | (2) | (3) |
| PRAYA BARAT | - | - |
| PRAYA BARAT DAYA | 1 470 000 | 306 600 |
| PUJUT | 1 638 000 | 357 000 |
| PRAYA TIMUR | 2 142 000 | 474 600 |
| JANAPRIA | 1 134 750 | 283 650 |
| KOPANG | 2 239 500 | 846 900 |
| PRAYA | 2 877 600 | 587 760 |
| PRAYA TENGAH | 2 704 800 | 565 680 |
| JONGGAT | 5 981 700 | 1 241 820 |
| PRINGGARATA | 5 202 600 | 1 497 960 |
| BATUKLIANG | 1 788 000 | 496 200 |
| BATUKLIANG UTARA | 579 600 | 123 960 |
| Jumlah / Total | 27 758 550 | 6 782 130 |

Sumber/Source: Dinas Perindustrian dan perdagangan/ Department of Industry and Commerce

TRANSPORTASI dan KOMUNIKASI

TRANSPORTATION and COMMUNICATION

Berangkat



Pesawat
Domestik **6310**

Pesawat
Internasional **54**



6316 Pesawat
Domestik

58 Pesawat
Internasional



Datang



Jumlah Menara
Telekomunikasi Swasta

301

PENJELASAN TEKNIS

1. Sesuai dengan Undang-Undang Republik Indonesia Nomor 38 Tahun 2004 tentang Jalan dan Peraturan Pemerintah Nomor 34 Tahun 2006 tentang Jalan, maka sesuai dengan kewenangan/status, maka jalan umum dikelompokkan sebagai berikut:
 - a. Jalan Nasional
 - b. Jalan Provinsi
 - c. Jalan Kabupaten/Kota
2. **Jalan Nasional** merupakan jalan arteri dan jalan kolektor dalam sistem jaringan jalan primer yang menghubungkan antaribukota provinsi, dan jalan strategis nasional, serta jalan tol.
3. **Jalan provinsi** merupakan jalan kolektor dalam sistem jaringan jalan primer yang menghubungkan ibukota provinsi dengan ibukota kabupaten/kota, atau antaribukota kabupaten/kota, dan jalan strategis provinsi.
4. **Jalan kabupaten** merupakan jalan lokal dalam sistem jaringan jalan primer yang tidak termasuk jalan nasional atau provinsi, yang menghubungkan ibukota kabupaten dengan ibukota kecamatan, antaribukota kecamatan, ibukota kabupaten dengan pusat kegiatan lokal, antarpusat kegiatan lokal, serta jalan umum dalam sistem jaringan jalan sekunder dalam wilayah kabupaten, dan jalan strategis kabupaten.

TECHNICAL NOTES

1. *According to the Law of the Republic of Indonesia Number 38 of 2004 concerning Roads and Government Regulation Number 34 of 2006 concerning Roads, according to the authority / status, public roads are classified as follows:*
 - a. *National Road*
 - b. *Provincial road*
 - c. *Regency / Municipality Roads*
2. **National roads** are arterial and collector roads in the primary road network system that connects provincial capitals, national strategic roads, and toll roads.
3. **Provincial roads** are collector roads in the primary road network system that connect provincial capitals with regency / city capitals, or between regency / city capitals, and provincial strategic roads.
4. **Regency / Municipality roads** are local roads in the primary road network system that do not include national or provincial roads, which connect the district capital with the sub-district capital, inter-sub-district capitals, district capitals with local activity centers, between local activity centers, and public roads in the secondary road network system within the region district, and district strategic roads.

5. **Kantor Pos** adalah tempat pemberi pelayanan komunikasi tertulis dan atau surat elektronik layanan paket layanan logistik layanan transaksi keuangan dan layanan keagenan pos untuk kepentingan umum. Rumah pos berfungsi sama seperti kantor pos dan kantor pos pembantu bedanya rumah pos biasanya terletak di daerah terpencil.
5. **Post Office** is a service provider facility of written communication and or electronic mail parcel service logistics services financial transaction services and postal services to the public. Postal house has the same function as the post office and subsidiary of post office the difference is that postal house is usually located in remote areas.

ULASAN

Panjang jalan di kabupaten Lombok Tengah adalah 1.018,72 km yang terdiri dari 65,85 km jalan negara, 142,99 km jalan provinsi dan 809,88 km jalan kabupaten.

Menurut kondisi jalan, 58,11 persen jalan di Lombok Tengah berkondisi baik, 13,34 persen sedang, 23,69 persen rusak, dan 4,86 persen rusak berat.

Lombok Tengah memiliki 9 kantor pos pembantu yang tersebar di 9 kecamatan. Tiga kecamatan yang tidak memiliki kantor pos pembantu, bergabung dengan kecamatan terdekatnya, seperti Praya Barat Daya bergabung dengan Praya Barat, Praya Tengah bergabung dengan Praya, dan Batukliang Utara bergabung dengan Batukliang.

DESCRIPTION

The length of roads in the district of Central Lombok is 1,018.72 km consisting of 65.85 km of state roads, 142.99 km of provincial roads and 809.88 km of district roads.

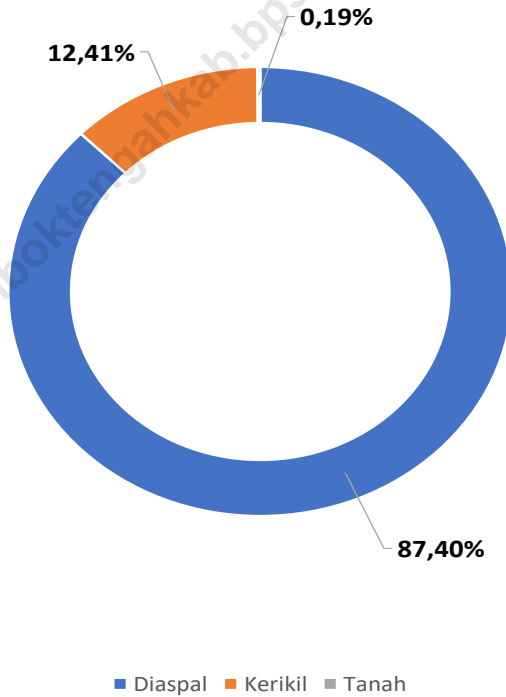
According to road conditions, 58.11 percent of roads in Central Lombok are in good condition, 13.34 percent are moderate, 23.69 percent are damaged, and 4.86 percent are heavily damaged.

Central Lombok has 9 sub-post offices spread across 9 sub-districts. Three sub-districts that do not have auxiliary post offices join the closest sub-districts, such as Southwest Praya joining West Praya, Central Praya joining Praya, and North Batukliang joining Batukliang.

<https://lomboktengahkab.bps.go.id>

Gambar 8.1
Figures

Panjang Jalan Menurut Jenis Permukaan Jalan di Kabupaten Lombok Tengah (km), 2020
Length of Roads by Type of Road Surface in Lombok Tengah Regency (km), 2020

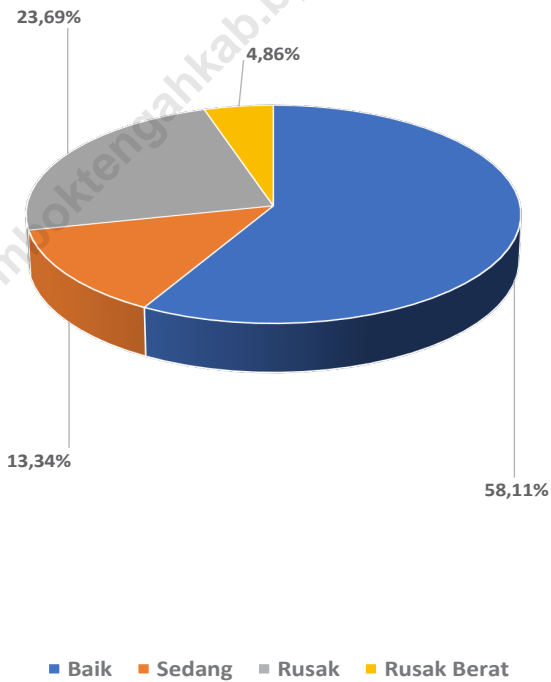


Sumber/Source : Dinas Pekerjaan Umum Kabupaten Lombok Tengah / Public Work Service of Lombok Tengah

<https://lomboktengahkab.bps.go.id>

Gambar 8.2
Figures

Panjang Jalan Menurut Kondisi Jalan di Kabupaten Lombok Tengah (km), 2019
Length of Roads by Condition of Roads in Lombok Tengah Regency (km), 2019



Sumber/Source : Dinas Pekerjaan Umum Kabupaten Lombok Tengah / Public Work Service of Lombok Tengah

8.1 TRANSPORTASI TRANSPORTATION

Tabel 8.1.1 **Panjang Jalan Menurut Tingkat Kewenangan Pemerintahan di Kabupaten Lombok Tengah (km), 2018–2021**
Table 8.1.1 **Length of Roads by Level of Government Authority in Lombok Tengah Regency (km), 2018–2021**

| Tingkat Kewenangan Pemerintahan <i>Level of Government Authority</i> | 2018 | 2019 | 2020 | 2021 |
|--------------------------------------------------------------------------------|-----------------|-----------------|-----------------|-----------------|
| (1) | (2) | (3) | (4) | (5) |
| Negara/ <i>State</i> | 65,85 | 65,85 | 65,85 | 65,85 |
| Provinsi/ <i>Province</i> | 168,83 | 168,83 | 168,83 | 142,99 |
| Kabupaten/Kota <i>Regency/Municipality</i> | 809,88 | 809,88 | 809,88 | 809,88 |
| Jumlah/Total | 1 044,56 | 1 044,56 | 1 044,56 | 1 018,72 |

Sumber/*Source*: Dinas Pekerjaan Umum Kabupaten Lombok Tengah / *Public Work Service of Lombok Tengah*

Tabel 8.1.2 Panjang Jalan Menurut Jenis Permukaan Jalan di Kabupaten Lombok Tengah (km), 2018–2021
Table Length of Roads by Type of Road Surface in Lombok Tengah Regency (km), 2018–2021

| Jenis Permukaan Jalan Type of Road Surface | 2018 | 2019 | 2020 | 2021 |
|-----------------------------------------------|-----------------|-----------------|-----------------|-----------------|
| (1) | (2) | (3) | (4) | (5) |
| Aspal/Paved | 933,06 | 933,06 | 914,48 | 890,35 |
| Kerikil/Gravel | 59,84 | 59,84 | 128,18 | 126,47 |
| Tanah/Soil | 51,66 | 51,66 | 1,90 | 1,90 |
| Lainnya/Others | - | - | - | - |
| Jumlah/Total | 1 044,56 | 1 044,56 | 1 044,56 | 1 018,72 |

Sumber/Source: Dinas Pekerjaan Umum Kabupaten Lombok Tengah / Public Work Service of Lombok Tengah

Tabel 8.1.3 Panjang Jalan Menurut Kondisi Jalan di Kabupaten Lombok Tengah (km), 2018–2021
Table 8.1.3 Length of Roads by Condition of Roads in Lombok Tengah Regency (km), 2018–2021

| Kondisi Jalan Condition of Roads | 2018 | 2019 | 2020 | 2021 |
|-------------------------------------|-----------------|-----------------|-----------------|-----------------|
| (1) | (2) | (3) | (4) | (5) |
| Baik/Good | 761,16 | 691,86 | 638,21 | 591.96 |
| Sedang/Moderate | 33,81 | 90,91 | 123,14 | 135.94 |
| Rusak/Damage | 236,09 | 200,69 | 246,02 | 241.33 |
| Rusak Berat/Severely Damage | 13,50 | 61,10 | 37,20 | 49.49 |
| Jumlah/Total | 1 044,56 | 1 044,56 | 1 044,56 | 1 018.72 |

Sumber/Source: Dinas Pekerjaan Umum Kabupaten Lombok Tengah / Public Work Service of Lombok Tengah

Tabel
Table 8.1.4

**Lalu Lintas Pesawat Domestik di Bandara Internasional
Lombok Menurut Bulan, 2019–2021**
*Domestic Airplane Traffic at Lombok International Airport
by Month, 2019–2021*

| Bulan Month | Datang Coming | | | Berangkat Depart | | |
|---------------------|------------------|--------------|--------------|---------------------|--------------|--------------|
| | 2019 (2) | 2020 (3) | 2021 (4) | 2019 (5) | 2020 (6) | 2021 (7) |
| Januari | 1 055 | 1 225 | 545 | 1 051 | 1 222 | 545 |
| Februari | 861 | 1 149 | 445 | 864 | 1 148 | 445 |
| Maret | 1 008 | 1 030 | 574 | 1 009 | 1 037 | 570 |
| April | 1 028 | 328 | 612 | 1 027 | 340 | 611 |
| Mei | 941 | 44 | 440 | 937 | 44 | 443 |
| Juni | 1 104 | 173 | 660 | 1 106 | 160 | 661 |
| Juli | 1 158 | 379 | 278 | 1 155 | 375 | 275 |
| Agustus | 1 209 | 423 | 295 | 1 208 | 423 | 294 |
| September | 1 136 | 597 | 438 | 1 137 | 597 | 441 |
| Oktober | 1 172 | 628 | 556 | 1 169 | 628 | 552 |
| Novemeber | 1 166 | 724 | 788 | 1 169 | 721 | 787 |
| Desember | 1 222 | 828 | 685 | 1 228 | 830 | 686 |
| Jumlah/Total | 13 060 | 7 528 | 6 316 | 13 060 | 7 525 | 6 310 |

Sumber/Source: Bandara Internasional Lombok (PT Persero Angkasa Pura I)/Lombok Internasioanl Airport (PT Persero Angkasa Pura I)

Tabel
Table 8.1.5

**Lalu Lintas Penumpang Domestik di Bandara
Internasional Lombok Menurut Bulan, 2019–2021**
**Domestic Passanger Traffic at Lombok International Airport
by Month, 2019–2021**

| Bulan Month | Datang Coming | | | Berangkat Depart | | |
|---------------------|------------------|----------------|----------------|---------------------|------------------|----------------|
| | 2019 | 2020 | 2021 | 2019 | 2020 | 2021 |
| (1) | (2) | (3) | (4) | (5) | (6) | (7) |
| Januari | 98.488 | 115.851 | 39 549 | 125.203 | 91.603 | 37 204 |
| Februari | 83.210 | 105.492 | 32 708 | 117.522 | 79.866 | 27 017 |
| Maret | 95.081 | 94.067 | 48 920 | 135.612 | 85.245 | 40 500 |
| April | 97.037 | 20.801 | 52 735 | 142.664 | 80.316 | 39 499 |
| Mei | 91.907 | 461 | 42 873 | 125.382 | 72.660 | 37 609 |
| Juni | 119.463 | 9.092 | 62 178 | 141.209 | 111.590 | 60 394 |
| Juli | 118.548 | 24.784 | 17 602 | 178.374 | 113.118 | 13 859 |
| Agustus | 121.919 | 37.173 | 19 828 | 146.073 | 120.068 | 16 280 |
| September | 114.863 | 38.359 | 36 092 | 108.139 | 112.129 | 31 604 |
| Oktober | 120.661 | 46.737 | 52 313 | 110.094 | 114.151 | 45 133 |
| Novemeber | 119.416 | 59.046 | 66 732 | 97.414 | 112.881 | 62 206 |
| Desember | 134.271 | 71.019 | 67 480 | 109.736 | 118.125 | 57 459 |
| Jumlah/Total | 1.314.864 | 622.882 | 539 010 | 1.537.422 | 1.211.752 | 468 764 |

Sumber/Source: Bandara Internasional Lombok (PT Persero Angkasa Pura I)/ Lombok Internasioanl Airport (PT Persero Angkasa Pura I)

Tabel
Table 8.1.6

**Lalu Lintas Bagasi Domestik di Bandara Internasional
Lombok Menurut Bulan, 2019–2021**
*Domestic Baggage Traffic at Lombok International Airport
by Month, 2019–2021*

| Bulan Month | Datang Coming | | | Berangkat Depart | | |
|---------------------|------------------|------------------|------------------|---------------------|------------------|------------------|
| | 2019 | 2020 | 2021 | 2019 | 2020 | 2021 |
| (1) | (2) | (3) | (4) | (5) | (6) | (7) |
| Januari | 624 529 | 503 961 | 176 427 | 591 878 | 511 458 | 185 069 |
| Februari | 380 228 | 425 706 | 163 825 | 354 513 | 403 412 | 119 087 |
| Maret | 424 186 | 368 215 | 231 713 | 348 732 | 342 952 | 171 964 |
| April | 430 247 | 80 701 | 247 251 | 350 856 | 45 851 | 167 413 |
| Mei | 462 973 | 2 483 | 192 154 | 332 499 | 1 061 | 161 350 |
| Juni | 582 277 | 44 242 | 267 741 | 541 669 | 32 594 | 246 453 |
| Juli | 544 665 | 89 054 | 132 413 | 520 913 | 70 856 | 79 330 |
| Agustus | 575 819 | 125 710 | 161 917 | 628 393 | 110 711 | 110 886 |
| September | 538 913 | 132 064 | 238 842 | 525 181 | 103 552 | 211 450 |
| Oktober | 535 648 | 179 642 | 378 353 | 516 338 | 132 697 | 295 614 |
| Novemeber | 502 645 | 201 410 | 429 953 | 473 320 | 186 764 | 399 472 |
| Desember | 627 171 | 290 433 | 445 823 | 518 300 | 236 622 | 383 094 |
| Jumlah/Total | 6 229 301 | 2 443 621 | 3 066 412 | 5 702 592 | 2 178 530 | 2 531 182 |

Sumber/Source: Bandara Internasional Lombok (PT Persero Angkasa Pura I)/ Lombok Internasioanl Airport (PT Persero Angkasa Pura I)

Tabel
Table 8.1.7**Lalu Lintas Kargo Domestik di Bandara Internasional
Lombok Menurut Bulan, 2019–2021**
**Domestic Cargo Traffic at Lombok International Airport by
Month, 2019–2021**

| Bulan Month | Datang Coming | | | Berangkat Depart | | |
|---------------------|------------------|------------------|------------------|---------------------|------------------|------------------|
| | 2019 | 2020 | 2021 | 2019 | 2020 | 2021 |
| (1) | (2) | (3) | (4) | (5) | (6) | (7) |
| Januari | 589 963 | 509 819 | 659 322 | 360 458 | 148 651 | 131 917 |
| Februari | 499 677 | 461 347 | 523 266 | 216 479 | 118 274 | 118 819 |
| Maret | 495 828 | 463 949 | 600 621 | 296 138 | 139 272 | 108 496 |
| April | 504 366 | 297 611 | 799 198 | 216 907 | 67 380 | 121 266 |
| Mei | 595 730 | 47 805 | 557 503 | 219 985 | 23 096 | 99 266 |
| Juni | 384 625 | 277 400 | 667 049 | 183 090 | 31 853 | 87 285 |
| Juli | 555 179 | 566 929 | 426 817 | 235 287 | 77 079 | 68 931 |
| Agustus | 522 493 | 643 062 | 315 526 | 329 716 | 85 019 | 74 017 |
| September | 504 795 | 696 757 | 386 847 | 346 289 | 97 952 | 102 183 |
| Oktober | 534 891 | 775 849 | 484 107 | 326 324 | 91 716 | 89 536 |
| Novemeber | 518 474 | 770 013 | 683 038 | 252 765 | 100 282 | 99 685 |
| Desember | 530 485 | 853 994 | 693 960 | 164 308 | 145 827 | 133 151 |
| Jumlah/Total | 6 236 506 | 6 364 535 | 6 797 254 | 3 147 746 | 1 126 401 | 1 234 552 |

Sumber/Source: Bandara Internasional Lombok (PT Persero Angkasa Pura I)/ Lombok Internasioanl Airport (PT Persero Angkasa Pura I)

Tabel
Table 8.1.8

**Lalu Lintas Pesawat Internasional di Bandara
Internasional Lombok Menurut Bulan, 2019–2021**
*International Airplane Traffic at Lombok International
Airport by Month, 2019–2021*

| Bulan Month | Datang Coming | | | Berangkat Depart | | |
|---------------------|------------------|------------|-----------|---------------------|------------|-----------|
| | 2019 | 2020 | 2021 | 2019 | 2020 | 2021 |
| (1) | (2) | (3) | (4) | (5) | (6) | (7) |
| Januari | 45 | 79 | 9 | 45 | 80 | 10 |
| Februari | 52 | 70 | 8 | 52 | 70 | 8 |
| Maret | 67 | 46 | 12 | 66 | 46 | 13 |
| April | 79 | 1 | 13 | 80 | - | 13 |
| Mei | 78 | - | - | 80 | - | 2 |
| Juni | 76 | - | - | 74 | - | - |
| Juli | 94 | 11 | 1 | 95 | 12 | 1 |
| Agustus | 89 | 9 | - | 89 | 9 | 1 |
| September | 74 | 9 | - | 74 | 9 | - |
| Oktober | 76 | 10 | 1 | 79 | 10 | 1 |
| Novemeber | 75 | 8 | 4 | 75 | 8 | 5 |
| Desember | 79 | 5 | 0 | 77 | 5 | - |
| Jumlah/Total | 884 | 248 | 48 | 886 | 249 | 54 |

Sumber/Source: Bandara Internasional Lombok (PT Persero Angkasa Pura I)/ Lombok Internasional Airport (PT Persero Angkasa Pura I)

Tabel
Table 8.1.9

**Lalu Lintas Penumpang Internasional di Bandara
Internasional Lombok Menurut Bulan, 2019–2021
International Passengers Traffic at Lombok International
Airport by Month, 2019–2021**

| Bulan Month | Datang Coming | | | Berangkat Depart | | |
|---------------------|------------------|---------------|--------------|---------------------|---------------|------------|
| | 2019 | 2020 | 2021 | 2019 | 2020 | 2021 |
| (1) | (2) | (3) | (4) | (5) | (6) | (7) |
| Januari | 5 896 | 11 132 | 1 460 | 5 517 | 10 987 | 8 |
| Februari | 6 898 | 8 127 | 1 413 | 6 552 | 8 115 | 21 |
| Maret | 8 126 | 4 668 | 2 059 | 7 828 | 4 758 | 108 |
| April | 11 107 | - | 2 197 | 9 025 | - | 55 |
| Mei | 10 997 | - | - | 8 952 | - | 1 |
| Juni | 10 300 | - | - | 8 976 | - | - |
| Juli | 11 591 | 1 347 | - | 16 714 | 22 | - |
| Agustus | 15 170 | 1 364 | - | 10 848 | 10 | - |
| September | 11 396 | 1 425 | - | 10 822 | 40 | - |
| Oktober | 10 693 | 1 317 | - | 10 936 | 4 | - |
| Novemeber | 10 327 | 1 144 | - | 9 190 | 2 | 1 |
| Desember | 11 461 | 792 | - | 9 173 | 2 | - |
| Jumlah/Total | 123 962 | 31 316 | 7 129 | 114 533 | 23 940 | 194 |

Sumber/Source: Bandara Internasional Lombok (PT Persero Angkasa Pura I)/ Lombok Internasioanl Airport (PT Persero Angkasa Pura I)

Tabel
Table 8.1.10

**Lalu Lintas Bagasi Internasional di Bandara Internasional
Lombok Menurut Bulan, 2019–2021**
*International Baggage Traffic at Lombok International
Airport by Month, 2019–2021*

| Bulan Month | Datang Coming | | | Berangkat Depart | | |
|---------------------|------------------|----------------|----------------|---------------------|----------------|--------------|
| | 2019 | 2020 | 2021 | 2019 | 2020 | 2021 |
| (1) | (2) | (3) | (4) | (5) | (6) | (7) |
| Januari | 89 640 | 147 219 | 29 931 | 30 648 | 71 390 | 86 |
| Februari | 91 464 | 110 329 | 31 194 | 38 244 | 53 678 | 35 |
| Maret | 109 409 | 71 519 | 46 190 | 43 910 | 31 869 | 1 512 |
| April | 165 671 | - | 51 477 | 55 759 | - | 145 |
| Mei | 204 507 | - | - | 58 790 | - | - |
| Juni | 126 874 | - | - | 64 289 | - | - |
| Juli | 132 778 | 30 698 | - | 180 774 | 220 | - |
| Agustus | 251 120 | 29 413 | - | 92 478 | 106 | - |
| September | 148 027 | 32 240 | - | 85 429 | 24 | - |
| Oktober | 142 215 | 30 478 | - | 87 535 | 19 | - |
| Novemeber | 150 523 | 27 393 | - | 63 758 | 18 | - |
| Desember | 156 822 | 18 110 | - | 61 797 | 30 | - |
| Jumlah/Total | 1 769 050 | 497 399 | 158 792 | 863 411 | 157 354 | 1 778 |

Sumber/Source: Bandara Internasional Lombok (PT Persero Angkasa Pura I)/Lombok Internasional Airport (PT Persero Angkasa Pura I)

Tabel
Table 8.1.11

**Lalu Lintas Kargo Internasional di Bandara Internasional
Lombok Menurut Bulan, 2019–2021**
*International Cargo Traffic at Lombok International Airport
by Month, 2019–2021*

| Bulan Month | Datang Coming | | | Berangkat Depart | | |
|---------------------|------------------|--------------|----------------|---------------------|--------------|----------------|
| | 2019 | 2020 | 2021 | 2019 | 2020 | 2021 |
| (1) | (2) | (3) | (4) | (5) | (6) | (7) |
| Januari | 89 640 | - | - | 30 648 | 462 | 2 391 |
| Februari | 91 464 | 1 | 28 | 38 244 | 860 | 1 129 |
| Maret | 109 409 | - | - | 43 910 | 2 222 | 2 152 |
| April | 165 671 | - | - | 55 759 | - | 858 |
| Mei | 204 507 | - | - | 58 790 | - | - |
| Juni | 126 874 | - | - | 64 289 | - | - |
| Juli | 132 778 | - | - | 180 774 | - | - |
| Agustus | 251 120 | 1 780 | - | 92 478 | - | - |
| September | 148 027 | - | - | 85 429 | 341 | - |
| Oktober | 142 215 | - | 15 343 | 87 535 | 1 040 | - |
| Novemeber | 150 523 | - | 138 052 | 63 758 | - | 140 535 |
| Desember | 156 822 | - | - | 61 797 | 943 | - |
| Jumlah/Total | 1 769 050 | 1 781 | 153 423 | 863 411 | 5 868 | 147 065 |

Sumber/Source: Bandara Internasional Lombok (PT Persero Angkasa Pura I)/ Lombok Internasioanl Airport (PT Persero Angkasa Pura I)

Tabel
Table 8.1.12

**Lalu Lintas Pesawat Domestik dan Internasional di
Bandara Internasional Lombok Menurut Bulan, 2019–
2021**

***Domestic And International Airplane Traffic at Lombok
International Airport by Month, 2019–2021***

| Bulan Month | Datang Coming | | | Berangkat Depart | | |
|---------------------|------------------|--------------|--------------|---------------------|--------------|--------------|
| | 2019 | 2020 | 2021 | 2019 | 2020 | 2021 |
| (1) | (2) | (3) | (4) | (5) | (6) | (7) |
| Januari | 1 100 | 1 304 | 554 | 1 096 | 1 302 | 545 |
| Februari | 913 | 1 219 | 453 | 916 | 1 218 | 445 |
| Maret | 1 075 | 1 076 | 586 | 1 075 | 1 083 | 570 |
| April | 1 107 | 329 | 625 | 1 107 | 340 | 611 |
| Mei | 1 019 | 44 | 440 | 1 017 | 44 | 443 |
| Juni | 1 180 | 173 | 660 | 1 180 | 160 | 661 |
| Juli | 1 252 | 390 | 279 | 1 250 | 387 | 275 |
| Agustus | 1 298 | 432 | 295 | 1 297 | 432 | 294 |
| September | 1 210 | 606 | 438 | 1 211 | 606 | 441 |
| Oktober | 1 248 | 638 | 557 | 1 248 | 638 | 552 |
| Novemeber | 1 241 | 732 | 792 | 1 244 | 729 | 787 |
| Desember | 1 301 | 833 | 685 | 1 305 | 835 | 686 |
| Jumlah/Total | 13 944 | 7 776 | 6 364 | 13 946 | 7 774 | 6 310 |

Sumber/Source: Bandara Internasional Lombok (PT Persero Angkasa Pura I)/Lombok Internasional Airport (PT Persero Angkasa Pura I)

Tabel
Table 8.1.13

**Lalu Lintas Penumpang Domestik dan Internasional di
Bandara Internasional Lombok Menurut Bulan, 2019–
2021**
*Domestic And International Passangers Traffic at Lombok
International Airport by Month, 2019–2021*

| Bulan Month | Datang Coming | | | Berangkat Depart | | |
|---------------------|------------------|----------------|----------------|---------------------|----------------|----------------|
| | 2019 | 2020 | 2021 | 2019 | 2020 | 2021 |
| (1) | (2) | (3) | (4) | (5) | (6) | (7) |
| Januari | 104 384 | 126 983 | 41 009 | 97 120 | 120 801 | 37 212 |
| Februari | 90 108 | 113 619 | 34 121 | 86 418 | 109 309 | 27 038 |
| Maret | 103 207 | 98 735 | 50 979 | 93 073 | 82 461 | 40 608 |
| April | 108 144 | 20 801 | 54 932 | 89 341 | 10 859 | 39 554 |
| Mei | 102 904 | 461 | 42 873 | 81 612 | 430 | 37 610 |
| Juni | 129 763 | 9 092 | 62 178 | 120 566 | 7 097 | 60 394 |
| Juli | 130 139 | 26 131 | 17 602 | 129 832 | 20 635 | 13 859 |
| Agustus | 137 089 | 38 537 | 19 828 | 130 916 | 32 478 | 16 280 |
| September | 126 259 | 39 784 | 36 092 | 122 951 | 31 884 | 31 604 |
| Oktober | 131 354 | 48 054 | 52 313 | 125 087 | 34 485 | 45 133 |
| Novemeber | 129 743 | 60 190 | 66 732 | 122 071 | 53 589 | 62 207 |
| Desember | 145 732 | 71 811 | 67 480 | 127 298 | 58 346 | 57 459 |
| Jumlah/Total | 1 438 826 | 654 198 | 546 139 | 1 326 285 | 562 374 | 468 958 |

Sumber/Source: Bandara Internasional Lombok (PT Persero Angkasa Pura I)/ Lombok Internasioanl Airport (PT Persero Angkasa Pura I)

Tabel
Table 8.1.14

Lalu Lintas Bagasi Domestik dan Internasional di Bandara Internasional Lombok Menurut Bulan, 2019–2021
Domestic And International Baggage Traffic at Lombok International Airport by Month, 2019–2021

| Bulan Month | Datang Coming | | | Berangkat Depart | | |
|---------------------|------------------|------------------|------------------|---------------------|------------------|------------------|
| | 2019 | 2020 | 2021 | 2019 | 2020 | 2021 |
| (1) | (2) | (3) | (4) | (5) | (6) | (7) |
| Januari | 714 169 | 651 180 | 206 358 | 622 526 | 582 848 | 185 155 |
| Februari | 471 692 | 536 035 | 195 019 | 392 757 | 457 090 | 119 122 |
| Maret | 533 595 | 439 734 | 277 903 | 392 642 | 374 821 | 173 476 |
| April | 595 918 | 80 701 | 298 728 | 406 615 | 45 851 | 167 558 |
| Mei | 667 480 | 2 483 | 192 154 | 391 289 | 1 061 | 161 350 |
| Juni | 709 151 | 44 242 | 267 741 | 605 958 | 32 594 | 246 453 |
| Juli | 677 443 | 101 554 | 132 413 | 701 687 | 71 076 | 79 330 |
| Agustus | 826 939 | 140 124 | 161 917 | 720 871 | 110 817 | 110 886 |
| September | 686 940 | 135 792 | 238 842 | 610 610 | 103 576 | 211 450 |
| Oktober | 677 863 | 163 175 | 378 353 | 603 873 | 132 716 | 295 614 |
| Novemeber | 653 168 | 214 157 | 429 953 | 537 078 | 186 782 | 399 472 |
| Desember | 783 993 | 254 732 | 445 823 | 580 097 | 236 652 | 383 094 |
| Jumlah/Total | 7 998 351 | 2 763 909 | 3 225 204 | 6 566 003 | 2 335 884 | 2 532 960 |

Sumber/Source: Bandara Internasional Lombok (PT Persero Angkasa Pura I)/Lombok Internasioanl Airport (PT Persero Angkasa Pura I)

Tabel 8.1.15 **Lalu Lintas Kargo Domestik dan Internasional di Bandara Internasional Lombok Menurut Bulan, 2019–2021**
Domestic And International Cargo Traffic at Lombok International Airport by Month, 2019–2021

| Bulan Month | Datang Coming | | | Berangkat Depart | | |
|---------------------|------------------|------------------|------------------|---------------------|------------------|------------------|
| | 2019 | 2020 | 2021 | 2019 | 2020 | 2021 |
| (1) | (2) | (3) | (4) | (5) | (6) | (7) |
| Januari | 590 299 | 509 819 | 659 322 | 360 458 | 149 113 | 134 308 |
| Februari | 499 808 | 461 348 | 523 294 | 216 479 | 119 134 | 119 948 |
| Maret | 496 043 | 463 949 | 600 621 | 298 048 | 141 494 | 110 648 |
| April | 504 366 | 297 611 | 799 198 | 217 669 | 67 380 | 122 124 |
| Mei | 595 866 | 47 805 | 557 503 | 220 188 | 23 096 | 99 266 |
| Juni | 384 668 | 277 400 | 667 049 | 183 302 | 31 853 | 87 285 |
| Juli | 555 245 | 566 929 | 426 817 | 236 394 | 77 079 | 68 931 |
| Agustus | 522 922 | 644 842 | 315 526 | 329 997 | 85 019 | 74 017 |
| September | 504 833 | 696 757 | 386 847 | 347 235 | 98 293 | 102 183 |
| Oktober | 535 625 | 775 849 | 499 450 | 327 925 | 92 756 | 89 536 |
| Novemeber | 518 474 | 770 013 | 821 090 | 253 099 | 100 282 | 240 220 |
| Desember | 530 485 | 853 994 | 693 960 | 165 399 | 146 770 | 133 151 |
| Jumlah/Total | 6 238 634 | 6 366 316 | 6 950 677 | 3 156 193 | 1 132 269 | 1 381 617 |

Sumber/Source: Bandara Internasional Lombok (PT Persero Angkasa Pura I)/ Lombok Internasioanl Airport (PT Persero Angkasa Pura I)

8.2 KOMUNIKASI COMMUNICATION

Tabel 8.2.1 Jumlah Kantor Pos Pembantu Menurut Kecamatan di Kabupaten Lombok Tengah, 2018–2021
Number of Post Offices Subsidiaries by Subdistrict in in Lombok Tengah Regency, 2018–2021

| Kecamatan Subdistrict | 2018 | 2019 | 2020 | 2021 |
|--------------------------|----------|----------|----------|----------|
| (1) | (2) | (3) | (4) | (5) |
| Praya Barat | 1 | 1 | 1 | 1 |
| Praya Barat Daya | 0 | 0 | 0 | 0 |
| Pujut | 1 | 1 | 1 | 1 |
| Praya Timur | 1 | 1 | 1 | 1 |
| Janapria | 1 | 1 | 1 | 1 |
| Kopang | 1 | 1 | 1 | 1 |
| Praya | 1 | 1 | 1 | 1 |
| Praya Tengah | 0 | 0 | 0 | 0 |
| Jonggat | 1 | 1 | 1 | 1 |
| Pringgarata | 1 | 1 | 1 | 1 |
| Batukliang | 1 | 1 | 1 | 1 |
| Batukliang Utara | 0 | 0 | 0 | 0 |
| Lombok Tengah | 9 | 9 | 9 | 9 |

Sumber/Source: PT. Pos Indonesia / PT. Pos Indonesia

Tabel 2.2
Table

Jumlah Menara Telekomunikasi Swasta Menurut Kecamatan di Kabupaten Lombok Tengah, 2019 - 2021
Number of private telecommunications towers by district in Lombok Tengah Regency, 2019 -2021

| Kecamatan Subdistrict | 2019 | 2020 | 2021 |
|------------------------------|-------------|-------------|-------------|
| (1) | (2) | (3) | (4) |
| Praya Barat | 28 | 27 | 32 |
| Praya Barat Daya | 11 | 8 | 6 |
| Pujut | 51 | 46 | 52 |
| Praya Timur | 19 | 17 | 18 |
| Janapria | 23 | 21 | 24 |
| Kopang | 19 | 19 | 23 |
| Praya | 44 | 40 | 44 |
| Praya Tengah | 19 | 15 | 20 |
| Jonggat | 27 | 22 | 28 |
| Pringgarata | 19 | 17 | 21 |
| Batukliang | 20 | 17 | 25 |
| Batukliang Utara | 10 | 10 | 8 |
| Lombok Tengah | 290 | 259 | 301 |

Sumber /Source : Dinas Komunikasi dan Informatika/ Department of Communication and Informatics

PERBANKAN, KOPERASI, dan HARGA-HARGA

BANKING, COORPORATIVE, and PRICES

Posisi pinjaman (Rp) Menurut Lapangan Usaha didominasi

Rumah Tangga &
Keperluan Lainnya

34,51%

Perdagangan besar &
eceran

31,01%

Bukan lapangan
usaha, Lainnya

21,56%



Posisi pinjaman (Rp) Menurut Jenis Penggunaan

Modal Kerja

37,92%

Investasi

6,41%

Konsumsi

55,67%



PENJELASAN TEKNIS

1. Berdasarkan UU Nomor. 25 Tahun 1992 Pasal 1 ayat (1) tentang perkoperasian: Koperasi adalah badan usaha yang beranggotakan orang-seorang atau badan hukum koperasi dengan melandaskan kegiatannya berdasarkan prinsip koperasi sekaligus sebagai gerakan ekonomi rakyat yang berdasar atas asas kekeluargaan.
2. Koperasi Unit Desa adalah suatu Koperasi serba usaha yang beranggotakan penduduk desa dan berlokasi didaerah pedesaan, daerah kerjanya biasanya mencakup satu wilayah kecamatan. Pembentukan KUD ini merupakan penyatuan dari beberapa Koperasi pertanian yang kecil dan banyak jumlahnya dipedesaan. Selain itu KUD memang secara resmi didorong perkembangannya oleh pemerintah.
3. KPRI adalah koperasi yang didirikan oleh pegawai negeri serta dikelola untuk kepentingan pegawai negeri. Jadi anggota KPRI adalah juga orang-orang yang mempunyai wilayah kerja kecamatan atau berada dalam lembaga pemerintahan atau di sekolah-sekolah atau di kecamatan-kecamatan. Pendiri dan anggota KPRI adalah orang-orang yang mempunyai profesi sebagai Pegawai Negeri Sipil (PNS) pada instansi pemerintah.

TECHNICAL NOTES

1. *Based on Law Number. 25 of 1992 Article 1 paragraph (1) concerning cooperatives: Cooperatives are business entities consisting of cooperative persons or legal entities based on their activities based on cooperative principles as well as economic movements based on the principle of kinship.*
2. *Village Unit Cooperative is a multi-business cooperative consisting of villagers and located in a rural area, the district usually covers one sub-district area. The formation of the KUD is a union of several small and many rural agricultural cooperatives. Besides that, KUD is indeed an official development by the government.*
3. *KPRI is a cooperative established by civil servants and managed for the benefit of civil servants. So KPRI members are people who work in sub-districts or are in government institutions or in schools or sub-districts. The founders and members of KPRI are people who have a profession as Civil Servants (PNS) in government institutions.*

4. Koperasi karyawan adalah sebuah koperasi yang berada di sebuah perusahaan tertentu. Anggota koperasi ini adalah para karyawan dari perusahaan tersebut. Tidak seperti koperasi sekolah, koperasi karyawan haruslah memiliki badan hukum dan terdaftar karena para anggota dan pengurusnya sudah dewasa dan paham mengenai hukum.
4. *Lorem Employee cooperatives are cooperatives in certain companies. The members of the cooperative are the employees of the company. Unlike school cooperatives, cooperatives must have a legal entity and be approved because the members and management are mature and understand the law.*

<https://lomboktengahkab.bps.go.id>

ULASAN

Sebagai salah satu soko guru kehidupan ekonomi sesungguhnya koperasi memiliki peran yang sangat mulia. Bila hal-hal diatas terpenuhi maka kehidupan masyarakat yang sejahtera. Hal ini tentu saja bilamana koperasi yang ada baik yang berdiri di desa-desa (KUD) maupun non KUD merupakan koperasi yang sehat memiliki jumlah anggota yang optimal yang mampu mengakomodir serta memback-up usaha-usaha anggotanya. idak lagi hanya sekedar impian.

Pada tahun 2021 jumlah koperasi aktif di Kabupaten Lombok Tengah tercatat sebanyak 265 unit 16 unit diantaranya adalah Koperasi Unit Desa sedangkan bagian terbesar lainnya adalah koperasi non KUD. Dilihat dari jumlahnya koperasi non KUD nampaknya lebih dominan dibandingkan KUD namun dari segi aktivitas seperlima dari koperasi non KUD termasuk koperasi yang tidak aktif.

DESCRIPTION

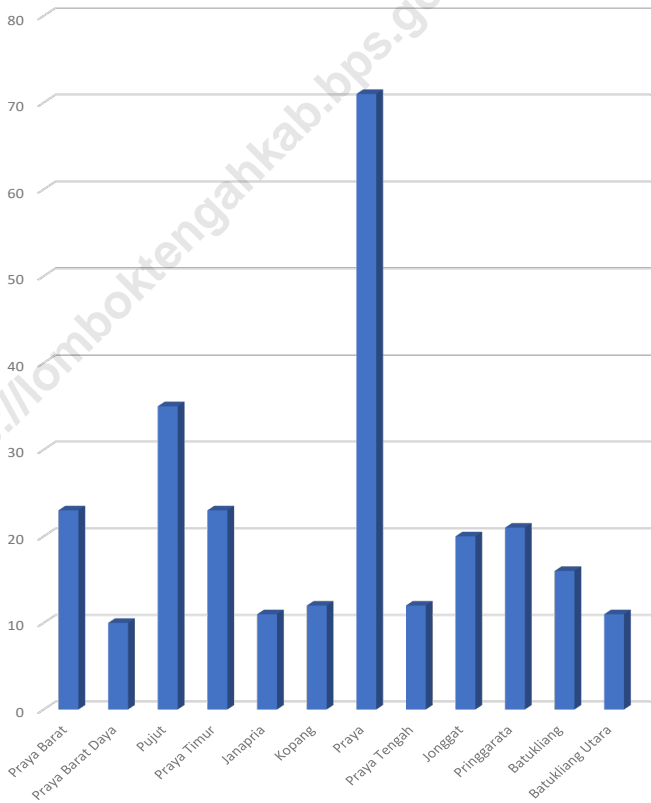
As one pillar of economic life in fact cooperative has a very noble role . When things above are met then the life of a prosperous society . This is of course where there is a good cooperative standing in the villages (KUD) and non-cooperative KUD is healthy has the optimal number of members which is able to accommodate and back up the efforts of its members . idak longer just a dream .

By 2021 the number of active cooperatives in Central Lombok regency there were 265 units 16 units of which is the Village Unit Cooperatives while the other is the largest non KUD cooperatives . Judging from the number of non KUD cooperatives appears to be more dominant than KUD but in terms of the activities one-fifth of non KUD cooperatives including cooperatives are inactive .

<https://lomboktengahkab.bps.go.id>

Gambar 9.1
Figures

Jumlah Koperasi Aktif Menurut Kecamatan di Kabupaten Lombok Tengah, 2019
Number of Active Cooperative by Subdistrict in Lombok Tengah Regency, 2019

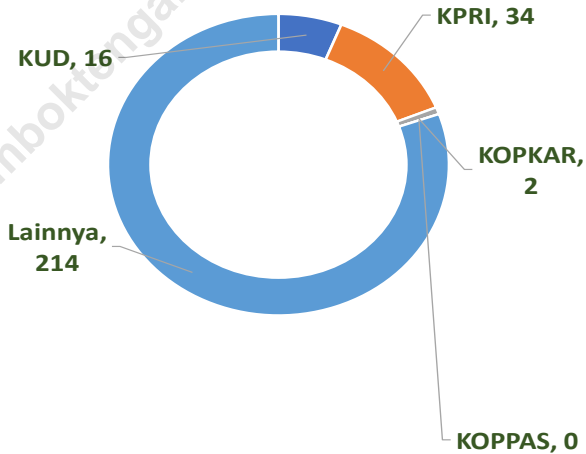


Sumber/Source : Dinas Koperasi dan UKM Kabupaten Lombok Tengah

<https://lomboktengahkab.bps.go.id>

Gambar 9.2
Figures

Jumlah Koperasi Menurut Jenis Koperasi di Kabupaten Lombok Tengah, 2019
Number of Cooperative by Kind of Cooperative in Lombok Tengah Regency, 2019



Sumber/Source : Dinas Koperasi dan UKM Kabupaten Lombok Tengah

<https://lomboktengahkab.bps.go.id>

Tabel
Table 9.1

**Jumlah Koperasi Aktif Menurut Kecamatan di
Kabupaten Lombok Tengah, 2020–2021**
*Number of Active Cooperative by Subdistrict in Lombok
Tengah Regency, 2020–2021*

| Kecamatan Subdistrict | 2020 | 2021 |
|--------------------------|------------|------------|
| (1) | (4) | (5) |
| PRAYA BARAT | 16 | 23 |
| PRAYA BARAT DAYA | 9 | 10 |
| PUJUT | 39 | 35 |
| PRAYA TIMUR | 18 | 23 |
| JANAPRIA | 12 | 11 |
| KOPANG | 8 | 12 |
| PRAYA | 65 | 71 |
| PRAYA TENGAH | 9 | 12 |
| JONGGAT | 17 | 20 |
| PRINGGARATA | 18 | 21 |
| BATUKLIANG | 14 | 16 |
| BATUKLIANG UTARA | 10 | 11 |
| LOMBOK TENGAH | 235 | 265 |

Sumber/Source: Dinas Koperasi dan UKM Kabupaten Lombok Tengah

Tabel
Table 9.2**Jumlah Koperasi Menurut Jenis Koperasi dan Kecamatan di Kabupaten Lombok Tengah, 2021**
Number of Cooperative by Kind of Cooperative and Subdistrict in Lombok Tengah Regency, 2021

| Kecamatan Subdistrict | Jenis Koperasi/ Kind of Cooperative | | | | | Jumlah Total |
|--------------------------|-------------------------------------|-----------|----------|----------|------------------|-----------------|
| | KUD | KPRI | KOPKAR | KOPPAS | Lainnya Other | |
| (1) | (2) | (3) | (4) | (5) | (6) | (7) |
| PRAYA BARAT | 1 | 3 | 0 | 0 | 19 | 23 |
| PRAYA BARAT DAYA | 1 | 2 | 0 | 0 | 7 | 10 |
| PUJUT | 3 | 1 | 0 | 0 | 31 | 35 |
| PRAYA TIMUR | 2 | 1 | 0 | 0 | 20 | 23 |
| JANAPRIA | 1 | 1 | 0 | 0 | 10 | 11 |
| KOPANG | 1 | 1 | 0 | 0 | 10 | 12 |
| PRAYA | 1 | 19 | 2 | 0 | 49 | 71 |
| PRAYA TENGAH | 0 | 2 | 0 | 0 | 10 | 12 |
| JONGGAT | 3 | 1 | 0 | 0 | 16 | 20 |
| PRINGGARATA | 1 | 1 | 0 | 0 | 19 | 21 |
| BATUKLIANG | 2 | 2 | 0 | 0 | 12 | 16 |
| BATUKLIANG UTARA | 0 | 0 | 0 | 0 | 11 | 11 |
| LOMBOK TENGAH | 16 | 34 | 2 | 0 | 214 | 265 |

Sumber/Source: Dinas Koperasi dan UKM Kabupaten Lombok Tengah

Tabel
Table 9.3

**Jumlah Kantor Bank Menurut Kelompok Bank di
Kabupaten Lombok Tengah, 2016–2021**
*Number of Bank Offices by Group of Banks in Lombok
Tengah Regency, 2016–2021*

| Tahun Year | Bank Umum Konvensional/ Conventional-based Commercial Banks | Bank Umum Syariah/ Sharia-based Comercial Bank | Jumlah Total |
|---------------|----------------------------------------------------------------------|------------------------------------------------------|-----------------|
| (1) | (2) | (3) | (4) |
| 2016 | 45 | 4 | 49 |
| 2017 | 44 | 3 | 47 |
| 2018 | 40 | 6 | 46 |
| 2019 | 39 | 7 | 46 |
| 2020 | 41 | 7 | 48 |
| 2021 | 41 | 5 | 46 |

Sumber/Source: Otoritas Jasa Keuangan / *The Financial Services Authority*

Tabel
Table 9.4**Posisi Pinjaman Rupiah Menurut Lapangan Usaha di
Kabupaten Lombok Tengah, 2021**
*Position of Rupiah Loan by Business Field in Lombok Tengah
Regency, 2021*

| Tahun Year | Bank Umum Konvensional/ Conventional-based Commercial Banks |
|----------------------------------------------------------------|----------------------------------------------------------------------------|
| (1) | (2) |
| Pertanian, perburuan dan Kehutanan | 111 607 419 945 |
| Perikanan | 14 653 470 195 |
| Pertambangan dan Penggalian | 1 357 387 160 |
| Industri Pengolahan | 82 715 147 893 |
| Listrik, gas dan air | 621 354 710 |
| Konstruksi | 6 992 000 516 |
| Perdagangan Besar dan Eceran | 768 218 633 032 |
| Penyediaan akomodasi dan penyediaan makan minum | 8 700 712 611 |
| Transportasi, pergudangan dan komunikasi | 17 378 371 083 |
| Perantara Keuangan | 2 818 310 606 |
| Real Estate, Usaha Persewaan, dan Jasa Perusahaan | 8 412 011 757 |
| Administrasi Pemerintahan, Pertahanan dan Jaminan Sosial Wajib | - |

Lanjutan Tabel/*Continued Table* 9.4

| Tahun Year | Bank Umum Konvensional/ Conventional-based Commercial Banks |
|--------------------------------------------------------------------|-------------------------------------------------------------------|
| (1) | (2) |
| Jasa Pendidikan | 571 886 652 |
| Jasa Kesehatan dan Kegiatan Sosial | 3 362 183 252 |
| Jasa Kemasyarakatan, Sosial Budaya, Hiburan dan Perorangan lainnya | 41 624 915 650 |
| Jasa Perorangan yang Melayani Rumah Tangga | 501 020 209 |
| Badan Internasional dan Badan Ekstra Internasional Lainnya | - |
| Kegiatan yang belum jelas batasannya | - |
| RUMAH_TINGGAL | 18 260 040 690 |
| FLAT_APARTEMEN | - |
| RUKO_RUKAN | 29 157 000 |
| KENDARAAN_BERMOTOR | 557 731 322 |
| RT_KEPERLUAN_LAINNYA | 854 937 167 623 |
| BUKAN_LAP_USAHA_LAINNYA | 534 151 110 536 |

Tabel 9.5 **Posisi Pinjaman Rupiah Menurut Jenis Penggunaan di Kabupaten Lombok Tengah, 2021**
Table **Position of Rupiah Loan by Usage, 2021**

| Jenis Penggunaan | Jumlah Rekening / Number Of Account | Jumlah Pinjaman / Number Of Loans |
|------------------|----------------------------------------|--------------------------------------|
| (1) | (2) | |
| Modal Kerja | 331 905 | 11 832 851 167 605 |
| Investasi | 59 461 | 2 000 017 634 994 |
| Konsumsi | 122 649 | 17 372 841 302 879 |
| Jumlah | 514 015 | 31 205 710 105 478 |

Sumber/Source: Otoritas Jasa Keuangan / *The Financial Services Authority*

Tabel
Table 9.6

**Posisi Pinjaman Rupiah Menurut Skala Bisnis di
Kabupaten Lombok Tengah, 2020**
*Rupiah Loan Position by Business Scale in Lombok Tengah
Regency, 2020*

| Jenis Penggunaan | Jumlah Rekening / Number Of Account | Jumlah Pinjaman / Number Of Loans |
|------------------|----------------------------------------|--------------------------------------|
| (1) | (2) | |
| UMKM | 285 487 | 11 472 380 067 094 |
| NON UMKM | 228 528 | 19 733 330 038 384 |
| Jumlah | 514 015 | 31 205 710 105 478 |

Sumber/Source: Otoritas Jasa Keuangan / *The Financial Services Authority*

<https://lomboktengahkab.bps.go.id>

PENGELUARAN PENDUDUK

POPULATION EXPENDITURE

RATA-RATA PENGELUARAN



56,65%

TOTAL MAKANAN



19,40%



MAKANAN DAN
MINUMAN JADI

TOTAL NON
MAKANAN

43,65%



PERUMAHAN DAN
FASILITAS RUMAH
TANGGA

22,09%



PENJELASAN TEKNIS

1. **Pengeluaran per kapita** adalah biaya yang dikeluarkan untuk konsumsi semua anggota rumah tangga selama sebulan dibagi dengan banyaknya anggota rumah tangga.
2. **Persentase rata-rata pengeluaran perkapita untuk makanan dan bukan makanan** yaitu rata-rata pengeluaran perkapita makanan/bukan makanan dibagi rata-rata total pengeluaran perkapita dikali seratus persen.
3. **Persentase rata-rata pengeluaran perkapita untuk makanan** yaitu rata-rata pengeluaran perkapita makanan dibagi rata-rata total pengeluaran perkapita dikali seratus persen. Kelompok komoditas makanan antara lain padi-padian, umbi-umbian, ikan/udang/cumi/kerang, daging, telur dan susu, sayur-sayuran, kacang-kacangan, buah-buahan, minyak dan kelapa, bahan minuman, bumbu-umbuan, konsumsi lainnya, makanan dan minuman jadi, dan rokok.
4. **Persentase rata-rata pengeluaran perkapita untuk bukan makanan** yaitu rata-rata pengeluaran perkapita bukan makanan dibagi rata-rata total pengeluaran perkapita dikali seratus persen. Kelompok komoditas bukan makanan

TECHNICAL NOTES

1. **Expenditures per capita** are costs incurred for the consumption of all household members for a month divided by the number of household members.
2. **The average percentage of expenditure per capita for food and non-food** is the average expenditure per capita of food / non-food divided by the average total expenditure per capita multiplied by one hundred percent.
3. **The average percentage of expenditure per capita for food** is the average expenditure per capita of food divided by the average total expenditure per capita times one hundred percent. Food commodity groups include cereals, tubers, fish / shrimp / common squid / shells, meat, eggs and milk, vegetables, legumes, fruits, oils and coconuts, beverage stuffs, spices, iscellaneous food items, prepared food and beverages, and cigarettes.
4. **The average percentage of per capita expenditure for non-food** is the average per capita expenditure of non-food divided by the average total expenditure per capita multiplied by one hundred percent. Non-food commodity groups include housing and

antara lain perumahan dan fasilitas rumah tangga; aneka komoditas dan jasa; pakaian, alas kaki, dan tutup kepala; komoditas tahan lama; pajak, pungutan, dan asuransi; keperluan pesta dan upacara/kenduri.

household facilities; various commodities and services; clothing, footwear and headgear; durable commodity; taxes, levies, and insurance; the need for parties and ceremonies / festivity.

<https://lomboktengahkab.bps.go.id>

ULASAN

Selama 2021, rata-rata pengeluaran perkapita sebulan penduduk kabupaten Lombok Tengah adalah sebesar 1.040.019 rupiah. pengeluaran tersebut 56,65 persen untuk makanan dan 43,35 persen untuk bukan makanan.

Kelompok komoditas makanan yang memiliki persentase pengeluaran tertinggi adalah makanan dan minuman jadi yaitu sebesar 19,40 persen. Sementara kelompok komoditas bukan makanan yang memiliki persentase pengeluaran tertinggi adalah perumahan dan fasilitas rumah tangga yaitu sebesar 22,09 persen.

Persentase penduduk menurut golongan pengeluaran per kapita sebulan yang tertinggi ada pada golongan 1.000.000-1.499.000 yaitu sebesar 22,99 persen. Sementara persentase terendah ada pada golongan pengeluaran kurang dari 200.000 sampai 299.999 yaitu sebesar 1,72 persen.

DESCRIPTION

During 2021, the average monthly expenditure per capita of the population of Central Lombok regency is 1,040,019 rupiahs, the expenditure is 56.65 percent for food and 43.35 percent for non-food.

The food commodity group that have the highest expenditure percentage was food and beverages, which is 19.40 percent. While the group of non-food commodities that have the highest percentage of expenditure is housing and household facilities which is 22.09 percent.

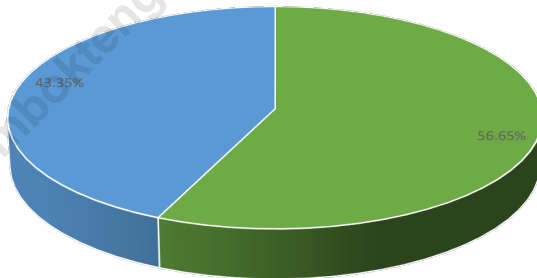
The highest percentage of population according to expenditure per capita month is in the group of 1,000,000-1,499,000 which is 22.99 percent. While the lowest percentage is in the expenditure group of less than 200,000-299,000 which is equal to 1.72 percent.

<https://lomboktengahkab.bps.go.id>

Gambar 10.1
Figures

Persentase Pengeluaran per Kapita Sebulan Menurut Kelompok Komoditas di Kabupaten Lombok Tengah, 2020

Percentage of Monthly Expenditure per Capita by Commodity Group in Lombok Tengah Regency, 2020



■ Makanan ■ Non Makanan

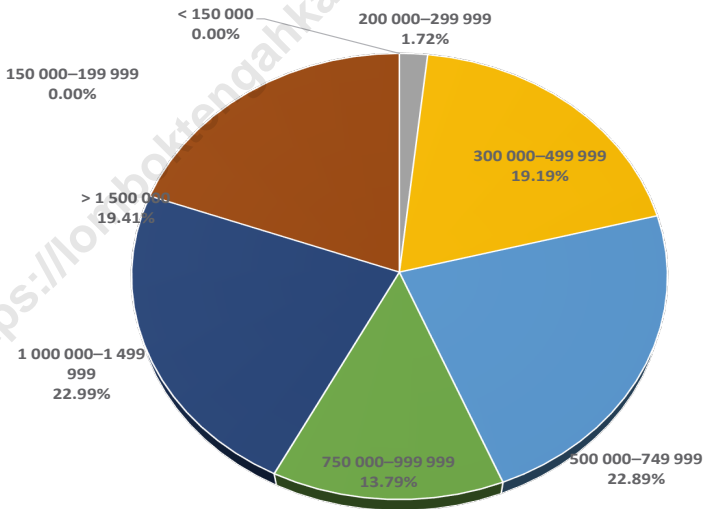
Sumber/Source : BPS, Survei Sosial Ekonomi Nasional (Susenas) Maret/BPS-Statistics Indonesia, National Socioeconomic Survey March

<https://lomboktengahkab.bps.go.id>

Gambar 10.2
Figures

Persentase Penduduk Menurut Golongan Pengeluaran Per Kapita Sebulan di Kabupaten Lombok Tengah, 2020

Percentage of Population by Per Capita Spending Group a Month in Lombok Tengah Regency, 2020



Sumber/Source : BPS, Survei Sosial Ekonomi Nasional (Susenas) Maret/BPS-Statistics Indonesia, National Socioeconomic Survey March

Tabel
Table 10.1

Rata-rata Pengeluaran per Kapita Sebulan Menurut Kelompok Komoditas (ribu rupiah) di Kabupaten Lombok Tengah, 2020 dan 2021
Monthly Average Expenditure per Capita by Commodity Group (thousand rupiahs) in Lombok Tengah Regency, 2020 and 2021

| Kelompok Komoditas/Commodity Group | 2020 | 2021 |
|-------------------------------------------------------------------------------|----------------|------------------|
| (1) | (2) | (3) |
| Makanan/Food | | |
| Padi-padian/ <i>Cereals</i> | 69 726 | 69 074 |
| Umbi-umbian/ <i>Tubers</i> | 2 948 | 4 608 |
| Ikan/udang/cumi/kerang/ <i>Fish/shrimp/common squid/shells</i> | 34 742 | 37 881 |
| Daging/ <i>Meat</i> | 26 457 | 29 020 |
| Telur dan susu/ <i>Eggs and milk</i> | 24 043 | 19 109 |
| Sayur-sayuran/ <i>Vegetables</i> | 50 672 | 63 877 |
| Kacang-kacangan/ <i>Legumes</i> | 12 716 | 13 679 |
| Buah-buahan/ <i>Fruits</i> | 33 555 | 22 046 |
| Minyak dan kelapa/ <i>Oil and coconut</i> | 11 726 | 13 125 |
| Bahan minuman/ <i>Beverage stuffs</i> | 14 625 | 15 109 |
| Bumbu-bumbuan/ <i>Spices</i> | 11 832 | 13 509 |
| Konsumsi lainnya/ <i>Miscellaneous food items</i> | 9 871 | 9 972 |
| Makanan dan minuman jadi/ <i>Prepared food and beverages</i> | 171 954 | 201 775 |
| Rokok/ <i>Cigarettes</i> | 62 317 | 76 423 |
| Jumlah makanan/Total food | 537 185 | 589 206 |
| Bukan makanan/Non-food | | |
| Perumahan dan fasilitas rumah tangga/ <i>Housing and household facilities</i> | 220 738 | 229 738 |
| Aneka komoditas dan jasa/ <i>Goods and services</i> | 93 452 | 95 390 |
| Pakaian, alas kaki, dan tutup kepala/ <i>Clothing, footwear, and headgear</i> | 31 993 | 28 224 |
| Komoditas tahan lama/ <i>Durable goods</i> | 97 577 | 60 694 |
| Pajak, pungutan, dan asuransi/ <i>Taxes and insurance</i> | 20 839 | 29 033 |
| Keperluan pesta dan upacara/kenduri/ <i>Parties and ceremonies</i> | 10 510 | 7 732 |
| Jumlah bukan makanan/Total non-food | 475 109 | 450 813 |
| Jumlah/Total | 977 842 | 1 040 019 |

Sumber/Source: BPS, Survei Sosial Ekonomi Nasional (Susenas) Maret/BPS-Statistics Indonesia, National Socioeconomic Survey March

Tabel
Table 10.2

Persentase Pengeluaran per Kapita Sebulan Menurut Kelompok Komoditas di Kabupaten Lombok Tengah, 2019 dan 2020
Percentage of Monthly Expenditure per Capita by Commodity Group in Lombok Tengah Regency, 2019 and 2020

| Kelompok Komoditas/Commodity Group | 2020 | 2021 |
|-------------------------------------------------------------------------------|---------------|---------------|
| (1) | (2) | (3) |
| Makanan/Food | | |
| Padi-padian/ <i>Cereals</i> | 6,75 | 6.64 |
| Umbi-umbian/ <i>Tubers</i> | 0,29 | 0.44 |
| Ikan/udang/cumi/kerang/ <i>Fish/shrimp/common squid/shells</i> | 3,36 | 3.64 |
| Daging/ <i>Meat</i> | 2,56 | 2.79 |
| Telur dan susu/ <i>Eggs and milk</i> | 2,33 | 1.84 |
| Sayur-sayuran/ <i>Vegetables</i> | 4,90 | 6.14 |
| Kacang-kacangan/ <i>Legumes</i> | 1,23 | 1.32 |
| Buah-buahan/ <i>Fruits</i> | 3,25 | 2.12 |
| Minyak dan kelapa/ <i>Oil and coconut</i> | 1,13 | 1.26 |
| Bahan minuman/ <i>Beverage stuffs</i> | 1,42 | 1.45 |
| Bumbu-bumbuan/ <i>Spices</i> | 1,14 | 1.30 |
| Konsumsi lainnya/ <i>Miscellaneous food items</i> | 0,96 | 0.96 |
| Makanan dan minuman jadi/ <i>Prepared food and beverages</i> | 16,64 | 19.40 |
| Rokok/ <i>Cigarettes</i> | 6,03 | 7.35 |
| Jumlah makanan/Total food | 51,97 | 56.65 |
| Bukan makanan/Non-food | | |
| Perumahan dan fasilitas rumah tangga/ <i>Housing and household facilities</i> | 22,52 | 22.09 |
| Aneka komoditas dan jasa/ <i>Goods and services</i> | 10,51 | 9.17 |
| Pakaian, alas kaki, dan tutup kepala/ <i>Clothing, footwear, and headgear</i> | 2,83 | 2.71 |
| Komoditas tahan lama/ <i>Durable goods</i> | 8,21 | 5.84 |
| Pajak, pungutan, dan asuransi/ <i>Taxes and insurance</i> | 2,60 | 2.79 |
| Keperluan pesta dan upacara/kenduri/ <i>Parties and ceremonies</i> | 1,36 | 0.74 |
| Jumlah bukan makanan/Total non-food | 48,03 | 43.35 |
| Jumlah/Total | 100,00 | 100.00 |

Sumber/Source: BPS, Survei Sosial Ekonomi Nasional (Susenas) Maret/BPS-Statistics Indonesia, National Socioeconomic Survey March

Tabel
Table 10.3

Persentase Penduduk Menurut Golongan Pengeluaran Per Kapita Sebulan di Kabupaten Lombok Tengah, 2019 dan 2020
Percentage of Population by Per Capita Spending Group a Month in Lombok Tengah Regency, 2019 and 2020

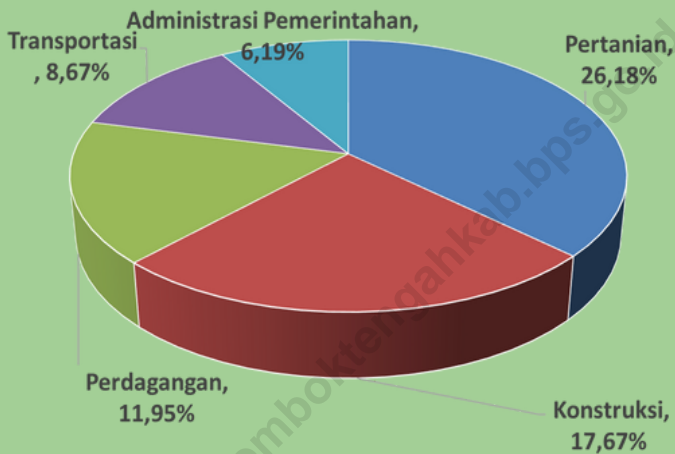
| Golongan Pengeluaran Spending Group (Rp) | 2020 | 2021 |
|---------------------------------------------------------|---------------|---------------|
| (1) | (2) | (3) |
| < 150 000 | 0 | 0 |
| 150 000–199 999 | 0 | 0 |
| 200 000–299 999 | 2,63 | 1,72 |
| 300 000–499 999 | 21,11 | 19,19 |
| 500 000–749 999 | 25,15 | 22,89 |
| 750 000–999 999 | 13,53 | 13,79 |
| 1 000 000–1 499 999 | 20,54 | 22,99 |
| > 1 500 000 | 17,04 | 19,41 |
| Jumlah/Total | 100,00 | 100,00 |

Sumber/Source: BPS, Survei Sosial Ekonomi Nasional (Susenas) Maret/BPS-Statistics Indonesia, National Socioeconomic Survey March


SISTEM NERACA REGIONAL

SYSTEM OF REGIONAL ACCOUNTS

Top 5 Distribusi Persentase PDRB Atas Dasar Harga Berlaku Menurut Lapangan Usaha



Laju Pertumbuhan Produk Domestik Regional Bruto Atas Dasar Harga Berlaku Menurut Lapangan Usaha



<https://lomboktengahkab.bps.go.id>

ULASAN**DESCRIPTION**

1. Penghitungan statistik neraca nasional mengikuti buku petunjuk yang diterbitkan oleh Perserikatan Bangsa Bangsa (PBB) dikenal sebagai Sistem Neraca Nasional (SNN). SNN adalah rekomendasi internasional tentang bagaimana menyusun ukuran aktivitas ekonomi yang sesuai dengan standar neraca baku yang didasarkan pada prinsip-prinsip ekonomi. Rekomendasi yang dimaksud dinyatakan dalam sekumpulan konsep, definisi, klasifikasi, dan aturan neraca yang disepakati secara internasional dalam mengukur indikator tertentu seperti Produk Domestik Bruto (PDB). Salah satu bentuk adaptasi pencatatan statistik nasional adalah melakukan perubahan tahun dasar PDB Indonesia dari tahun 2000 ke 2010. Perubahan tahun dasar PDB dilakukan seiring dengan mengadopsi rekomendasi PBB yang tertuang dalam Sistem Neraca Nasional 2008 (SNA 2008).

2. Produk Domestik Bruto pada tingkat nasional serta Produk Domestik Regional Bruto (PDRB) pada tingkat regional (provinsi) menggambarkan kemampuan suatu wilayah untuk menciptakan nilai tambah pada suatu waktu tertentu. Untuk menyusun PDB maupun PDRB digunakan 2 pendekatan, yaitu lapangan usaha dan pengeluaran. Keduanya menyajikan komposisi data nilai tambah dirinci menurut sumber kegiatan ekonomi (lapangan usaha) dan menurut

1. *The method used to estimate national accounts statistics is based on the standard guidelines formed by United Nation known as System of National Accounts (SNA). SNA is the internationally agreed standard set of recommendations on how to compile measures of economic activity in accordance with strict accounting conventions based on economic principles. The recommendations are expressed in term of a set of concepts, definitions, classifications and accounting rules that comprise the internationally agreed standard for measuring indicators such as Gross Domestic Product (GDP). One of the improvement in the national statistical system is to rebase GDP form base year 2000 to 2010 in order to capture current economic condition. It is in line with the United Nations (UN) recommendation on 2008 SNA.*

2. *The basic measure of the value added arising from economic activity is known as Gross Domestic Product at the national level and Gross Regional Domestic Product (GRDP) at the regional level (provinces/regencies/municipalities). To compile these statistics, two approaches have been used, i.e. "production approach" and "expenditure approach". The first approach is to measure value added produced by various kinds of economic activities, while the second approach*

ULASAN

komponen penggunaannya. PDB maupun PDRB dari sisi lapangan usaha merupakan penjumlahan seluruh komponen nilai tambah bruto yang mampu diciptakan oleh sektor-sektor ekonomi atas berbagai aktivitas produksinya. Sedangkan dari sisi pengeluaran menjelaskan tentang penggunaan dari nilai tambah tersebut.

3. PDB menurut lapangan usaha mengalami perubahan klasifikasi dari 9 lapangan usaha menjadi 17 lapangan usaha. PDB menurut lapangan usaha dirinci menurut total nilai tambah dari seluruh sektor ekonomi yang mencakup lapangan usaha Pertanian, Kehutanan, dan Perikanan; Pertambangan dan Penggalian; Industri Pengolahan; Pengadaan Listrik dan Gas; Pengadaan Air, Pengelolaan Sampah, Limbah dan Daur Ulang; Konstruksi; Perdagangan Besar dan Eceran, Reparasi Mobil dan Sepeda Motor; Transportasi dan Pergudangan; Penyediaan Akomodasi dan Makan Minum; Informasi dan Komunikasi; Jasa Keuangan dan Asuransi; Real Estat; Jasa Perusahaan; Administrasi Pemerintahan, Pertahanan dan Jaminan Sosial Wajib; Jasa Pendidikan; Jasa Kesehatan dan Kegiatan Sosial; dan Jasa lainnya.

4. PDB menurut pengeluaran mengalami perubahan klasifikasi dimana pengeluaran konsumsi

DESCRIPTION

is to measure final uses of the country's output. In other words, GDP/GRDP is the sum of total value added produced by all economic industries (activities) and the way of using it.

3. *GDP by industry classification changes from 9 sectors to 17 industries. GDP by industry is classified by types of economic activities such as Agriculture, Forestry and Fishing; Mining and Quarrying; Manufacturing; Electricity and Gas; Water supply, Sewerage, Waste Management and Remediation Activities; Construction; Wholesale and Retail Trade; Repair of Motor Vehicles and Motorcycles; Transportation and Storage; Accommodation and Food Service Activities; Information and Communication; Financial and Insurance Activities; Real Estate Activities; Business Activities; Public Administration; Defence and Compulsory Social Security; Education; Human Health and Social Work Activities; and Other Services Activities.*

4. *GDP by expenditure classification changes where consumption expenditure Non-profit Institutions Serving Households (NPISH) previously included as part of household*

ULASAN

Lembaga Non Profit yang Melayani Rumah Tangga (LNPRRT) yang sebelumnya termasuk bagian dari pengeluaran konsumsi rumah tangga menjadi komponen terpisah. Sehingga klasifikasi PDB menurut pengeluaran dirinci menjadi 7 komponen yaitu komponen pengeluaran konsumsi rumah tangga, pengeluaran konsumsi LNPRRT, pengeluaran konsumsi pemerintah, pembentukan modal tetap bruto, perubahan inventori, ekspor barang dan jasa, dan impor barang dan jasa.

5. Pengeluaran konsumsi rumah tangga mencakup berbagai pengeluaran konsumsi akhir rumah tangga atas barang dan jasa untuk memenuhi kebutuhan individu ataupun kelompok secara langsung. Pengeluaran rumah tangga di sini mencakup makanan dan minuman selain restoran; pakaian, alas kaki dan jasa perawatannya; perumahan dan perlengkapan rumah tangga; kesehatan dan pendidikan; transportasi dan komunikasi; restoran dan hotel serta lainnya.

6. Pengeluaran Konsumsi Pemerintah terdiri dari Pengeluaran Konsumsi Individu dan Pengeluaran Konsumsi Kolektif. Barang dan jasa individu merupakan barang dan jasa privat, dimana ciri-ciri barang privat adalah a) Scarcity, yaitu ada kelangkaan/keterbatasan dalam

DESCRIPTION

consumption expenditure is taken out into separate component. So that, GDP by type of expenditures is classified into: household consumption expenditure, NPISH consumption expenditure, government consumption expenditure, gross fixed capital formation, changes in inventories, exports of goods and services, and imports of goods and services.

5. Household consumption expenditures consist of expenditures incurred by households, which are used for both individual or collective needs. Household consumptions are classified into food and beverages other than restaurants; clothing, footwear, and related maintenance services; housing and household equipment; health and education; transport and communication; restaurants and hotels; and others.

6. Government consumption expenditure consists of Individual Consumption Expenditure and Collective Consumption Expenditure. Individual goods and services are private goods and services, which the characteristics of private goods is a) Scarcity, that there is a scarcity/limited in number; b) Excludable consumption, the consumption of goods can be limited only to those who meet certain requirements (usually the price); c) Rivalrous competition, ie consumption

ULASAN

jumlah; b) Excludable consumption, yaitu konsumsi suatu barang dapat dibatasi hanya pada mereka yang memenuhi persyaratan tertentu (biasanya harga); c) Rivalrous competition, yaitu konsumsi oleh satu konsumen akan mengurangi atau menghilangkan kesempatan pihak lain untuk melakukan hal serupa. Contoh barang dan jasa yang dihasilkan pemerintah dan tergolong sebagai barang dan jasa individu adalah jasa pelayanan kesehatan pemerintah di rumah sakit/puskesmas dan jasa pendidikan di sekolah/universitas negeri. Sedangkan barang dan jasa kolektif ekuivalen dengan barang publik yang memiliki ciri a) Non rivalry, yaitu penggunaan satu konsumen terhadap suatu barang tidak mengurangi kesempatan konsumen lain untuk juga mengkonsumsi barang tersebut; b) Non excludable, yaitu apabila suatu barang publik tersedia, maka tidak ada yang dapat menghalangi siapapun untuk memperoleh manfaat dari barang tersebut atau dengan kata lain setiap orang memiliki akses ke barang tersebut. Contoh barang dan jasa yang dihasilkan pemerintah dan tergolong sebagai barang dan jasa kolektif adalah jasa pertahanan yang dilakukan TNI dan keamanan yang dilakukan kepolisian.

7. Pembentukan Modal Tetap Bruto (PMTB) mencakup pengadaan, pembuatan, dan pembelian barang

DESCRIPTION

by the consumer will reduce or eliminate the chance of another party to do so. Examples of goods and services produced by government and classified as goods and services of individuals is the government health services in hospitals/health centers and education services in schools/universities. Collective goods and services equivalent to public goods characterized by a) Non-rivalry, namely the use of a consumer for an item does not reduce the chance of another consumer to also consume goods; b) Non-excludable, i.e. when a public good available, then nothing can hinder anyone to benefit from the goods or in other words everyone has access to the goods. Examples of goods and services produced by government and classified as collective goods and services is carried military defense services and the police's security.

7. *Gross Fixed Capital Formation (GFCF) includes procurement, manufacture, and the purchase of capital goods. Capital goods are goods which are used for the production process, durable or have a service life of more than one year such as buildings, machinery, and transportation equipment. Including here: huge improvement that are to extend the life*

ULASAN

modal. Barang modal dimaksud adalah barang-barang yang digunakan untuk proses produksi, tahan lama atau yang mempunyai umur pemakaian lebih dari satu tahun seperti bangunan, mesin-mesin dan alat angkutan. Termasuk pula di sini perbaikan besar (berat) yang sifatnya memperpanjang umur atau mengubah bentuk atau kapasitas barang modal tersebut. Pengeluaran barang modal untuk keperluan militer juga dicakup sebagai PMTB. Klasifikasi komponen PMTB dibagi menjadi 6 sub komponen yaitu Konstruksi; Mesin dan Peralatan; Kendaraan; Peralatan Lainnya; Cultivated Biological Resources (CBR) dan Produk Kekayaan Intelektual.

8. Ekspor barang dan jasa merupakan transaksi perdagangan barang dan jasa dari penduduk (residen) ke bukan penduduk (nonresiden). Impor barang dan jasa adalah transaksi perdagangan dari bukan penduduk ke penduduk. Ekspor atau impor barang terjadi pada saat terjadi perubahan hak kepemilikan barang antara penduduk dengan bukan penduduk (dengan atau tanpa perpindahan fisik barang tersebut). Pada PDB dengan tahun dasar 2010, ekspor dan impor barang dirinci menjadi nonmigas dan migas.

9. Produk Domestik Bruto maupun agregat turunannya disajikan dalam 2 (dua) versi penilaian, yaitu

DESCRIPTION

or changing the shape or the capacity of the capital goods. Capital expenditures for military purposes are also covered as GFCF. GFCF component are classified into six sub-components: Construction; Machinery and Equipment; vehicle; Other equipment; Cultivated Biological Resources (CBR) and Intellectual Property Product.

8. *Exports of goods and services consist of transactions of goods and services from residents to non-residents. Imports of goods and services consist of transaction of goods and services from non-residents to residents. Exports and imports of goods occur when there are changes in ownership of goods between residents and non-residents (with or without physical movements of goods across frontiers). On the GDP at 2010 basic year, exports and imports of goods specified into non oil and gas and oil and gas.*

9. *GDP and its aggregations are presented in two forms: at current market prices and at constant base year market prices. In presenting current market prices, all aggregates are valued at current market prices, while base year constant market prices are shown by valuing all aggregates at fixed base year prices. Year of 2010 is used as the base year in this publication.*

ULASAN

atas dasar “harga berlaku” dan atas dasar “harga konstan”. Disebut sebagai harga berlaku karena seluruh agregat dinilai dengan menggunakan harga pada tahun berjalan, sedangkan harga konstan penilaiannya didasarkan kepada harga satu tahun dasar tertentu, dalam publikasi ini digunakan harga tahun 2010.

10. Laju pertumbuhan Produk Domestik Bruto diperoleh dari perhitungan PDB atas dasar harga konstan. Diperoleh dengan cara mengurangi nilai PDB pada tahun ke-n terhadap nilai pada tahun ke n-1 (tahun sebelumnya), dibagi dengan nilai pada tahun ke n-1, dikalikan dengan 100 persen. Laju pertumbuhan menunjukkan perkembangan agregat pendapatan dari satu waktu tertentu terhadap waktu sebelumnya.

DESCRIPTION

10. *Growth rate of Gross Domestic Product is derived from GDP at constant market prices. It is obtained by subtracting the value of GDP year n with the value of GDP year n-1, divided by the value of GDP year n-1 then multiplied by 100 percent. The growth rate of GDP explains the income growth during the given period.*

ULASAN**DESCRIPTION**

Produk Domestik Regional Bruto (PDRB) atas dasar harga berlaku menurut lapangan usaha pada tahun 2021 sebesar 17.689,61 miliar rupiah, sedang pada tahun sebelumnya 16.665,54 miliar rupiah atau mengalami kenaikan sebesar 6,15 persen.

Perekonomian di Kabupaten Lombok Tengah didominasi oleh Konstruksi serta sektor pertanian, kehutanan dan perikanan. Kontribusi Konstruksi mencapai 17,67 persen, sedangkan kontribusi sektor pertanian mencapai 26,18 persen. Sektor dengan kontribusi terendah adalah sektor pengadaan listrik, air dan gas yang hanya menyumbang kontribusi sebesar 0,08 persen.

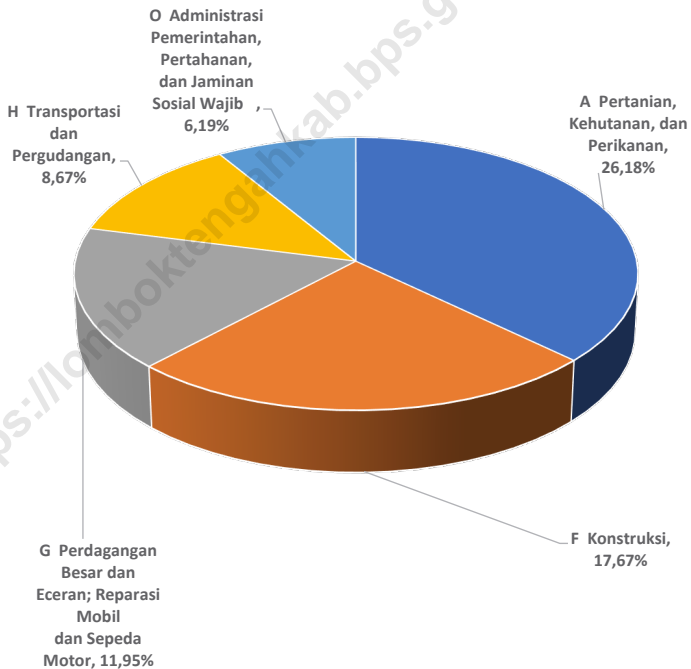
Gross Regional Domestic Product (GRDP) based on current market prices in 2021 amounted to 17,689.61 billion rupiahs, meanwhile in the previous year only 16,665.54 billion rupiahs, ,or an increased of 6.15percent.

The Lombok Tengah Regency's economy dominated by Construction followed by Agriculture, Forestry and Marine sector. The contribution of Construction sector reached 17.67 percent and agriculture sector reached 26.18 percent. The lowest contribution given by electricity, water and gas supply, contributed only 0,08 percent of the economy.

<https://lomboktengahkab.bps.go.id>

Gambar 12.1
Figures

Distribusi Persentase Produk Domestik Regional Bruto Atas Dasar Harga Berlaku Menurut Lapangan Usaha 5 Terbesar, 2021
Top 5 Percentage Distribution of Gross Regional Domestic Product at Current Market Prices by Industry, 2021

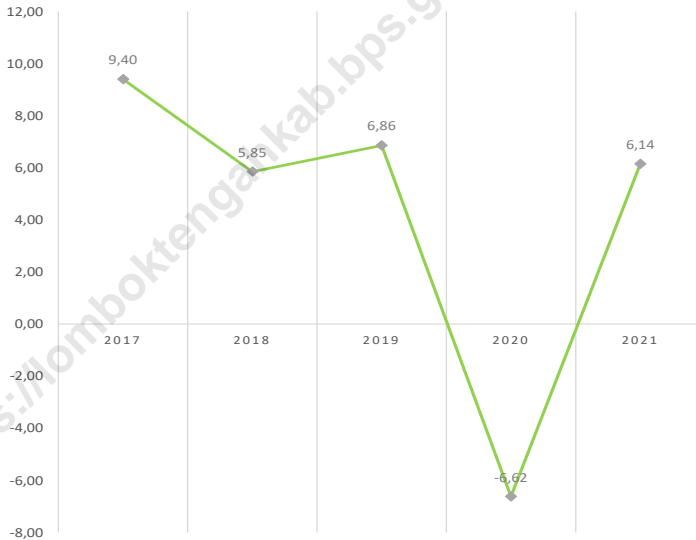


Sumber/Source : BPS, berbagai sensus, survei dan sumber lain/BPS-Statistics Indonesia, various census, survey, and other sources

<https://lomboktengahkab.bps.go.id>

Gambar 12.1
Figures

Laju Pertumbuhan Produk Domestik Regional Bruto Atas Dasar Harga Berlaku Menurut Lapangan Usaha, 2017-2021
Growth Rate of Gross Regional Domestic Product at 2010 Constant Market Prices by Industry (percent), 2017-2021



Sumber/Source : BPS, berbagai sensus, survei dan sumber lain/BPS-Statistics Indonesia, various census, survey, and other sources

12.1 PDRB MENURUT LAPANGAN USAHA GRDP BY INDUSTRY

Tabel 12.1.1 **Produk Domestik Regional Bruto Atas Dasar Harga Berlaku Menurut Lapangan Usaha (miliar rupiah), 2016–2020**
Gross Regional Domestic Product at Current Market Prices by Industry (billion rupiahs), 2016–2020

| Lapangan Usaha/Industry | | 2017 |
|-------------------------|--------------------------------------------------------------------------------------------------------------------------------------------|------------------|
| (1) | | (2) |
| A | Pertanian, Kehutanan, dan Perikanan/ <i>Agriculture, Forestry, and Fishing</i> | 3 936,27 |
| B | Pertambangan dan Penggalian/ <i>Mining and Quarrying</i> | 617,12 |
| C | Industri Pengolahan/ <i>Manufacturing</i> | 755,06 |
| D | Pengadaan Listrik dan Gas/ <i>Electricity and Gas</i> | 10,57 |
| E | Pengadaan Air; Pengelolaan Sampah, Limbah, dan Daur Ulang/ <i>Water Supply; Sewerage, Waste Management, and Remediation Activities</i> | 18,95 |
| F | Konstruksi/ <i>Construction</i> | 1 809,68 |
| G | Perdagangan Besar dan Eceran; Reparasi Mobil dan Sepeda Motor/ <i>Wholesale and Retail Trade; Repair of Motor Vehicles and Motorcycles</i> | 1 749,95 |
| H | Transportasi dan Pergudangan/ <i>Transportation and Storage</i> | 3 293,09 |
| I | Penyediaan Akomodasi dan Makan Minum/ <i>Accommodation and Food Service Activities</i> | 198,95 |
| J | Informasi dan Komunikasi/ <i>Information and Communication</i> | 225,20 |
| K | Jasa Keuangan dan Asuransi/ <i>Financial and Insurance Activities</i> | 320,37 |
| L | Real Estat/ <i>Real Estate Activities</i> | 577,59 |
| M,N | Jasa Perusahaan/ <i>Business Activities</i> | 22,10 |
| O | Administrasi Pemerintahan, Pertahanan, dan Jaminan Sosial Wajib/ <i>Public Administration and Defence; Compulsory Social Security</i> | 887,00 |
| P | Jasa Pendidikan/ <i>Education</i> | 696,31 |
| Q | Jasa Kesehatan dan Kegiatan Sosial/ <i>Human Health and Social Work Activities</i> | 342,46 |
| R,S,T,U | Jasa Lainnya/ <i>Other Services Activities</i> | 318,58 |
| C | roduk Domestik Regional Bruto/Gross Domestic Regional Product | 15 779,24 |

Lanjutan Tabel/*Continued Table* 12.1.1

| Lapangan Usaha/ <i>Industry</i> | | 2018 |
|---------------------------------|--------------------------------------------------------------------------------------------------------------------------------------------|------------------|
| | (1) | (3) |
| A | Pertanian, Kehutanan, dan Perikanan/ <i>Agriculture, Forestry, and Fishing</i> | 4 237,25 |
| B | Pertambangan dan Penggalian/ <i>Mining and Quarrying</i> | 678,84 |
| C | Industri Pengolahan/ <i>Manufacturing</i> | 781,37 |
| D | Pengadaan Listrik dan Gas/ <i>Electricity and Gas</i> | 11,34 |
| E | Pengadaan Air; Pengelolaan Sampah, Limbah, dan Daur Ulang/ <i>Water Supply; Sewerage, Waste Management, and Remediation Activities</i> | 19,02 |
| F | Konstruksi/ <i>Construction</i> | 2 004,07 |
| G | Perdagangan Besar dan Eceran; Reparasi Mobil dan Sepeda Motor/ <i>Wholesale and Retail Trade; Repair of Motor Vehicles and Motorcycles</i> | 1 918,21 |
| H | Transportasi dan Pergudangan/ <i>Transportation and Storage</i> | 3 192,17 |
| I | Penyediaan Akomodasi dan Makan Minum/ <i>Accommodation and Food Service Activities</i> | 206,42 |
| J | Informasi dan Komunikasi/ <i>Information and Communication</i> | 239,74 |
| K | Jasa Keuangan dan Asuransi/ <i>Financial and Insurance Activities</i> | 353,15 |
| L | Real Estat/ <i>Real Estate Activities</i> | 627,90 |
| M,N | Jasa Perusahaan/ <i>Business Activities</i> | 23,77 |
| O | Administrasi Pemerintahan, Pertahanan, dan Jaminan Sosial Wajib/ <i>Public Administration and Defence; Compulsory Social Security</i> | 930,32 |
| P | Jasa Pendidikan/ <i>Education</i> | 753,29 |
| Q | Jasa Kesehatan dan Kegiatan Sosial/ <i>Human Health and Social Work Activities</i> | 380,47 |
| R,S,T,U | Jasa Lainnya/ <i>Other Services Activities</i> | 344,80 |
| C | Produk Domestik Regional Bruto/<i>Gross Domestic Regional Product</i> | 16 702,14 |

Lanjutan Tabel/*Continued Table* 12.1.1

| Lapangan Usaha/ <i>Industry</i> | | 2019 |
|---------------------------------|--------------------------------------------------------------------------------------------------------------------------------------------|------------------|
| (1) | | (4) |
| A | Pertanian, Kehutanan, dan Perikanan/ <i>Agriculture, Forestry, and Fishing</i> | 4 424,71 |
| B | Pertambangan dan Penggalian/ <i>Mining and Quarrying</i> | 807,47 |
| C | Industri Pengolahan/ <i>Manufacturing</i> | 828,24 |
| D | Pengadaan Listrik dan Gas/ <i>Electricity and Gas</i> | 12,22 |
| E | Pengadaan Air; Pengelolaan Sampah, Limbah, dan Daur Ulang/ <i>Water Supply; Sewerage, Waste Management, and Remediation Activities</i> | 18,96 |
| F | Konstruksi/ <i>Construction</i> | 2 461,31 |
| G | Perdagangan Besar dan Eceran; Reparasi Mobil dan Sepeda Motor/ <i>Wholesale and Retail Trade; Repair of Motor Vehicles and Motorcycles</i> | 2 116,23 |
| H | Transportasi dan Pergudangan/ <i>Transportation and Storage</i> | 3 060,55 |
| I | Penyediaan Akomodasi dan Makan Minum/ <i>Accommodation and Food Service Activities</i> | 214,47 |
| J | Informasi dan Komunikasi/ <i>Information and Communication</i> | 253,94 |
| K | Jasa Keuangan dan Asuransi/ <i>Financial and Insurance Activities</i> | 364,64 |
| L | Real Estat/ <i>Real Estate Activities</i> | 669,96 |
| M,N | Jasa Perusahaan/ <i>Business Activities</i> | 25,76 |
| O | Administrasi Pemerintahan, Pertahanan, dan Jaminan Sosial Wajib/ <i>Public Administration and Defence; Compulsory Social Security</i> | 971,49 |
| P | Jasa Pendidikan/ <i>Education</i> | 824,13 |
| Q | Jasa Kesehatan dan Kegiatan Sosial/ <i>Human Health and Social Work Activities</i> | 416,66 |
| R,S,T,U | Jasa Lainnya/ <i>Other Services Activities</i> | 376,53 |
| C | roduk Domestik Regional Bruto/<i>Gross Domestic Regional Product</i> | 17 847,30 |

Lanjutan Tabel/*Continued Table* 12.1.1

| Lapangan Usaha/ <i>Industry</i> | | 2020* |
|---------------------------------|--------------------------------------------------------------------------------------------------------------------------------------------|------------------|
| | (1) | (5) |
| A | Pertanian, Kehutanan, dan Perikanan/ <i>Agriculture, Forestry, and Fishing</i> | 4 505,67 |
| B | Pertambangan dan Penggalian/ <i>Mining and Quarrying</i> | 825,73 |
| C | Industri Pengolahan/ <i>Manufacturing</i> | 812,52 |
| D | Pengadaan Listrik dan Gas/ <i>Electricity and Gas</i> | 13,02 |
| E | Pengadaan Air; Pengelolaan Sampah, Limbah, dan Daur Ulang/ <i>Water Supply; Sewerage, Waste Management, and Remediation Activities</i> | 18,80 |
| F | Konstruksi/ <i>Construction</i> | 2 586,66 |
| G | Perdagangan Besar dan Eceran; Reparasi Mobil dan Sepeda Motor/ <i>Wholesale and Retail Trade; Repair of Motor Vehicles and Motorcycles</i> | 2 022,31 |
| H | Transportasi dan Pergudangan/ <i>Transportation and Storage</i> | 1 597,61 |
| I | Penyediaan Akomodasi dan Makan Minum/ <i>Accommodation and Food Service Activities</i> | 170,19 |
| J | Informasi dan Komunikasi/ <i>Information and Communication</i> | 289,20 |
| K | Jasa Keuangan dan Asuransi/ <i>Financial and Insurance Activities</i> | 417,46 |
| L | Real Estat/ <i>Real Estate Activities</i> | 682,30 |
| M,N | Jasa Perusahaan/ <i>Business Activities</i> | 25,36 |
| O | Administrasi Pemerintahan, Pertahanan, dan Jaminan Sosial Wajib/ <i>Public Administration and Defence; Compulsory Social Security</i> | 1 045,20 |
| P | Jasa Pendidikan/ <i>Education</i> | 857,37 |
| Q | Jasa Kesehatan dan Kegiatan Sosial/ <i>Human Health and Social Work Activities</i> | 430,34 |
| R,S,T,U | Jasa Lainnya/ <i>Other Services Activities</i> | 365,81 |
| C | Produk Domestik Regional Bruto/<i>Gross Domestic Regional Product</i> | 16 665,54 |

Lanjutan Tabel/Continued Table 12.1.1

| Lapangan Usaha/Industry | | 2021** |
|-------------------------|--------------------------------------------------------------------------------------------------------------------------------------------|------------------|
| (1) | | (6) |
| A | Pertanian, Kehutanan, dan Perikanan/ <i>Agriculture, Forestry, and Fishing</i> | 4 631,57 |
| B | Pertambangan dan Penggalian/ <i>Mining and Quarrying</i> | 893,54 |
| C | Industri Pengolahan/ <i>Manufacturing</i> | 838,08 |
| D | Pengadaan Listrik dan Gas/ <i>Electricity and Gas</i> | 13,98 |
| E | Pengadaan Air; Pengelolaan Sampah, Limbah, dan Daur Ulang/ <i>Water Supply; Sewerage, Waste Management, and Remediation Activities</i> | 19,35 |
| F | Konstruksi/ <i>Construction</i> | 3 125,13 |
| G | Perdagangan Besar dan Eceran; Reparasi Mobil dan Sepeda Motor/ <i>Wholesale and Retail Trade; Repair of Motor Vehicles and Motorcycles</i> | 2 113,82 |
| H | Transportasi dan Pergudangan/ <i>Transportation and Storage</i> | 1 533,72 |
| I | Penyediaan Akomodasi dan Makan Minum/ <i>Accommodation and Food Service Activities</i> | 176,58 |
| J | Informasi dan Komunikasi/ <i>Information and Communication</i> | 305,76 |
| K | Jasa Keuangan dan Asuransi/ <i>Financial and Insurance Activities</i> | 471,47 |
| L | Real Estat/ <i>Real Estate Activities</i> | 701,10 |
| M,N | Jasa Perusahaan/ <i>Business Activities</i> | 25,50 |
| O | Administrasi Pemerintahan, Pertahanan, dan Jaminan Sosial Wajib/ <i>Public Administration and Defence; Compulsory Social Security</i> | 1 094,91 |
| P | Jasa Pendidikan/ <i>Education</i> | 890,57 |
| Q | Jasa Kesehatan dan Kegiatan Sosial/ <i>Human Health and Social Work Activities</i> | 472,27 |
| R,S,T,U | Jasa Lainnya/ <i>Other Services Activities</i> | 382,26 |
| C | roduk Domestik Regional Bruto/Gross Domestic Regional Product | 17 689,61 |

Catatan/Note : *Angka diperbaiki/revised figures

* Angka sementara/preliminary figures

** Angka sangat sementara/very preliminary figures

Sumber/Source : BPS, berbagai sensus, survei dan sumber lain/BPS-Statistics Indonesia, various census, survey, and other sources

Tabel
Table 12.1.2

Produk Domestik Regional Bruto Atas Dasar Harga Konstan 2010 Menurut Lapangan Usaha (miliar rupiah), 2016–2020
Gross Regional Domestic Product at 2010 Constant Market Prices by Industry (billion rupiahs), 2016–2020

| Lapangan Usaha/Industry | | 2017 |
|-------------------------|--------------------------------------------------------------------------------------------------------------------------------------------|------------------|
| (1) | | (2) |
| A | Pertanian, Kehutanan, dan Perikanan/ <i>Agriculture, Forestry, and Fishing</i> | 2 999,94 |
| B | Pertambangan dan Penggalian/ <i>Mining and Quarrying</i> | 504,45 |
| C | Industri Pengolahan/ <i>Manufacturing</i> | 650,86 |
| D | Pengadaan Listrik dan Gas/ <i>Electricity and Gas</i> | 8,66 |
| E | Pengadaan Air; Pengelolaan Sampah, Limbah, dan Daur Ulang/ <i>Water Supply; Sewerage, Waste Management, and Remediation Activities</i> | 14,00 |
| F | Konstruksi/ <i>Construction</i> | 1 478,91 |
| G | Perdagangan Besar dan Eceran; Reparasi Mobil dan Sepeda Motor/ <i>Wholesale and Retail Trade; Repair of Motor Vehicles and Motorcycles</i> | 1 281,09 |
| H | Transportasi dan Pergudangan/ <i>Transportation and Storage</i> | 1 986,27 |
| I | Penyediaan Akomodasi dan Makan Minum/ <i>Accommodation and Food Service Activities</i> | 124,53 |
| J | Informasi dan Komunikasi/ <i>Information and Communication</i> | 210,03 |
| K | Jasa Keuangan dan Asuransi/ <i>Financial and Insurance Activities</i> | 242,37 |
| L | Real Estat/ <i>Real Estate Activities</i> | 398,56 |
| M,N | Jasa Perusahaan/ <i>Business Activities</i> | 16,59 |
| O | Administrasi Pemerintahan, Pertahanan, dan Jaminan Sosial Wajib/ <i>Public Administration and Defence; Compulsory Social Security</i> | 583,48 |
| P | Jasa Pendidikan/ <i>Education</i> | 502,52 |
| Q | Jasa Kesehatan dan Kegiatan Sosial/ <i>Human Health and Social Work Activities</i> | 286,24 |
| R,S,T,U | Jasa Lainnya/ <i>Other Services Activities</i> | 264,97 |
| C | Produk Domestik Regional Bruto/Gross Domestic Regional Product | 11 553,46 |

Lanjutan Tabel/*Continued Table* 12.1.2

| Lapangan Usaha/Industry | | 2018 |
|--------------------------------|--------------------------------------------------------------------------------------------------------------------------------------------|------------------|
| | (1) | (3) |
| A | Pertanian, Kehutanan, dan Perikanan/ <i>Agriculture, Forestry, and Fishing</i> | 3 067,03 |
| B | Pertambangan dan Penggalian/ <i>Mining and Quarrying</i> | 537,38 |
| C | Industri Pengolahan/ <i>Manufacturing</i> | 660,95 |
| D | Pengadaan Listrik dan Gas/ <i>Electricity and Gas</i> | 8,76 |
| E | Pengadaan Air; Pengelolaan Sampah, Limbah, dan Daur Ulang/ <i>Water Supply; Sewerage, Waste Management, and Remediation Activities</i> | 14,04 |
| F | Konstruksi/ <i>Construction</i> | 1 560,15 |
| G | Perdagangan Besar dan Eceran; Reparasi Mobil dan Sepeda Motor/ <i>Wholesale and Retail Trade; Repair of Motor Vehicles and Motorcycles</i> | 1 354,56 |
| H | Transportasi dan Pergudangan/ <i>Transportation and Storage</i> | 1 966,39 |
| I | Penyediaan Akomodasi dan Makan Minum/ <i>Accommodation and Food Service Activities</i> | 126,85 |
| J | Informasi dan Komunikasi/ <i>Information and Communication</i> | 221,23 |
| K | Jasa Keuangan dan Asuransi/ <i>Financial and Insurance Activities</i> | 259,02 |
| L | Real Estat/ <i>Real Estate Activities</i> | 418,26 |
| M,N | Jasa Perusahaan/ <i>Business Activities</i> | 17,43 |
| O | Administrasi Pemerintahan, Pertahanan, dan Jaminan Sosial Wajib/ <i>Public Administration and Defence; Compulsory Social Security</i> | 587,94 |
| P | Jasa Pendidikan/ <i>Education</i> | 530,33 |
| Q | Jasa Kesehatan dan Kegiatan Sosial/ <i>Human Health and Social Work Activities</i> | 307,83 |
| R,S,T,U | Jasa Lainnya/ <i>Other Services Activities</i> | 278,37 |
| C | roduk Domestik Regional Bruto/<i>Gross Domestic Regional Product</i> | 11 916,53 |

Lanjutan Tabel/*Continued Table* 12.1.2

| Lapangan Usaha/Industry | | 2019 |
|--------------------------------|--------------------------------------------------------------------------------------------------------------------------------------------|------------------|
| | (1) | (4) |
| A | Pertanian, Kehutanan, dan Perikanan/ <i>Agriculture, Forestry, and Fishing</i> | 3 112,85 |
| B | Pertambangan dan Penggalian/ <i>Mining and Quarrying</i> | 607,74 |
| C | Industri Pengolahan/ <i>Manufacturing</i> | 684,73 |
| D | Pengadaan Listrik dan Gas/ <i>Electricity and Gas</i> | 9,60 |
| E | Pengadaan Air; Pengelolaan Sampah, Limbah, dan Daur Ulang/ <i>Water Supply; Sewerage, Waste Management, and Remediation Activities</i> | 13,98 |
| F | Konstruksi/ <i>Construction</i> | 1 812,02 |
| G | Perdagangan Besar dan Eceran; Reparasi Mobil dan Sepeda Motor/ <i>Wholesale and Retail Trade; Repair of Motor Vehicles and Motorcycles</i> | 1 440,36 |
| H | Transportasi dan Pergudangan/ <i>Transportation and Storage</i> | 1 842,74 |
| I | Penyediaan Akomodasi dan Makan Minum/ <i>Accommodation and Food Service Activities</i> | 129,12 |
| J | Informasi dan Komunikasi/ <i>Information and Communication</i> | 230,48 |
| K | Jasa Keuangan dan Asuransi/ <i>Financial and Insurance Activities</i> | 262,89 |
| L | Real Estat/ <i>Real Estate Activities</i> | 438,25 |
| M,N | Jasa Perusahaan/ <i>Business Activities</i> | 18,33 |
| O | Administrasi Pemerintahan, Pertahanan, dan Jaminan Sosial Wajib/ <i>Public Administration and Defence; Compulsory Social Security</i> | 608,08 |
| P | Jasa Pendidikan/ <i>Education</i> | 567,22 |
| Q | Jasa Kesehatan dan Kegiatan Sosial/ <i>Human Health and Social Work Activities</i> | 326,84 |
| R,S,T,U | Jasa Lainnya/ <i>Other Services Activities</i> | 293,30 |
| C | Produk Domestik Regional Bruto/<i>Gross Domestic Regional Product</i> | 12 398,52 |

Lanjutan Tabel/*Continued Table* 12.1.2

| Lapangan Usaha/Industry | | 2020* |
|--------------------------------|--------------------------------------------------------------------------------------------------------------------------------------------|------------------|
| | (1) | (5) |
| A | Pertanian, Kehutanan, dan Perikanan/ <i>Agriculture, Forestry, and Fishing</i> | 3 099,68 |
| B | Pertambangan dan Penggalian/ <i>Mining and Quarrying</i> | 614,33 |
| C | Industri Pengolahan/ <i>Manufacturing</i> | 662,56 |
| D | Pengadaan Listrik dan Gas/ <i>Electricity and Gas</i> | 10,53 |
| E | Pengadaan Air; Pengelolaan Sampah, Limbah, dan Daur Ulang/ <i>Water Supply; Sewerage, Waste Management, and Remediation Activities</i> | 13,73 |
| F | Konstruksi/ <i>Construction</i> | 1 867,18 |
| G | Perdagangan Besar dan Eceran; Reparasi Mobil dan Sepeda Motor/ <i>Wholesale and Retail Trade; Repair of Motor Vehicles and Motorcycles</i> | 1 360,42 |
| H | Transportasi dan Pergudangan/ <i>Transportation and Storage</i> | 1 010,56 |
| I | Penyediaan Akomodasi dan Makan Minum/ <i>Accommodation and Food Service Activities</i> | 102,24 |
| J | Informasi dan Komunikasi/ <i>Information and Communication</i> | 260,26 |
| K | Jasa Keuangan dan Asuransi/ <i>Financial and Insurance Activities</i> | 300,21 |
| L | Real Estat/ <i>Real Estate Activities</i> | 444,48 |
| M,N | Jasa Perusahaan/ <i>Business Activities</i> | 17,80 |
| O | Administrasi Pemerintahan, Pertahanan, dan Jaminan Sosial Wajib/ <i>Public Administration and Defence; Compulsory Social Security</i> | 626,10 |
| P | Jasa Pendidikan/ <i>Education</i> | 574,42 |
| Q | Jasa Kesehatan dan Kegiatan Sosial/ <i>Human Health and Social Work Activities</i> | 329,20 |
| R,S,T,U | Jasa Lainnya/ <i>Other Services Activities</i> | 277,43 |
| C | Produk Domestik Regional Bruto/<i>Gross Domestic Regional Product</i> | 11 571,13 |

Lanjutan Tabel/*Continued Table* 12.1.2

| Lapangan Usaha/Industry | | 2021** |
|--------------------------------|--------------------------------------------------------------------------------------------------------------------------------------------|------------------|
| | (1) | (6) |
| A | Pertanian, Kehutanan, dan Perikanan/ <i>Agriculture, Forestry, and Fishing</i> | 3 131,07 |
| B | Pertambangan dan Penggalian/ <i>Mining and Quarrying</i> | 655,14 |
| C | Industri Pengolahan/ <i>Manufacturing</i> | 663,87 |
| D | Pengadaan Listrik dan Gas/ <i>Electricity and Gas</i> | 11,39 |
| E | Pengadaan Air; Pengelolaan Sampah, Limbah, dan Daur Ulang/ <i>Water Supply; Sewerage, Waste Management, and Remediation Activities</i> | 13,93 |
| F | Konstruksi/ <i>Construction</i> | 2 179,77 |
| G | Perdagangan Besar dan Eceran; Reparasi Mobil dan Sepeda Motor/ <i>Wholesale and Retail Trade; Repair of Motor Vehicles and Motorcycles</i> | 1 396,97 |
| H | Transportasi dan Pergudangan/ <i>Transportation and Storage</i> | 954,20 |
| I | Penyediaan Akomodasi dan Makan Minum/ <i>Accommodation and Food Service Activities</i> | 104,52 |
| J | Informasi dan Komunikasi/ <i>Information and Communication</i> | 273,33 |
| K | Jasa Keuangan dan Asuransi/ <i>Financial and Insurance Activities</i> | 319,67 |
| L | Real Estat/ <i>Real Estate Activities</i> | 451,23 |
| M,N | Jasa Perusahaan/ <i>Business Activities</i> | 17,88 |
| O | Administrasi Pemerintahan, Pertahanan, dan Jaminan Sosial Wajib/ <i>Public Administration and Defence; Compulsory Social Security</i> | 642,63 |
| P | Jasa Pendidikan/ <i>Education</i> | 582,79 |
| Q | Jasa Kesehatan dan Kegiatan Sosial/ <i>Human Health and Social Work Activities</i> | 355,57 |
| R,S,T,U | Jasa Lainnya/ <i>Other Services Activities</i> | 283,71 |
| C | roduk Domestik Regional Bruto/<i>Gross Domestic Regional Product</i> | 12 037,66 |

Catatan/Note : [†] Angka diperbaiki/revised figures

* Angka sementara/preliminary figures

** Angka sangat sementara/very preliminary figures

Sumber/Source : BPS, berbagai sensus, survei dan sumber lain/*BPS-Statistics Indonesia, various census, survey, and other sources*

Tabel 12.1.3 **Distribusi Persentase Produk Domestik Regional Bruto Atas Dasar Harga Berlaku Menurut Lapangan Usaha, 2016–2020**
Percentage Distribution of Gross Regional Domestic Product at Current Market Prices by Industry, 2016–2020

| Lapangan Usaha/Industry | | 2017 |
|-------------------------|--------------------------------------------------------------------------------------------------------------------------------------------|---------------|
| (1) | | (2) |
| A | Pertanian, Kehutanan, dan Perikanan/ <i>Agriculture, Forestry, and Fishing</i> | 24,95 |
| B | Pertambangan dan Penggalian/ <i>Mining and Quarrying</i> | 3,91 |
| C | Industri Pengolahan/ <i>Manufacturing</i> | 4,79 |
| D | Pengadaan Listrik dan Gas/ <i>Electricity and Gas</i> | 0,07 |
| E | Pengadaan Air; Pengelolaan Sampah, Limbah, dan Daur Ulang/ <i>Water Supply; Sewerage, Waste Management, and Remediation Activities</i> | 0,12 |
| F | Konstruksi/ <i>Construction</i> | 11,47 |
| G | Perdagangan Besar dan Eceran; Reparasi Mobil dan Sepeda Motor/ <i>Wholesale and Retail Trade; Repair of Motor Vehicles and Motorcycles</i> | 11,09 |
| H | Transportasi dan Pergudangan/ <i>Transportation and Storage</i> | 20,87 |
| I | Penyediaan Akomodasi dan Makan Minum/ <i>Accommodation and Food Service Activities</i> | 1,26 |
| J | Informasi dan Komunikasi/ <i>Information and Communication</i> | 1,43 |
| K | Jasa Keuangan dan Asuransi/ <i>Financial and Insurance Activities</i> | 2,03 |
| L | Real Estat/ <i>Real Estate Activities</i> | 3,66 |
| M,N | Jasa Perusahaan/ <i>Business Activities</i> | 0,14 |
| O | Administrasi Pemerintahan, Pertahanan, dan Jaminan Sosial Wajib/ <i>Public Administration and Defence; Compulsory Social Security</i> | 5,62 |
| P | Jasa Pendidikan/ <i>Education</i> | 4,41 |
| Q | Jasa Kesehatan dan Kegiatan Sosial/ <i>Human Health and Social Work Activities</i> | 2,17 |
| R,S,T,U | Jasa Lainnya/ <i>Other Services Activities</i> | 2,02 |
| C | Produk Domestik Regional Bruto/<i>Gross Domestic Regional Product</i> | 100,00 |

Lanjutan Tabel/*Continued Table* 12.1.3

| Lapangan Usaha/Industry | | 2018 |
|--------------------------------|--------------------------------------------------------------------------------------------------------------------------------------------|---------------|
| | (1) | (3) |
| A | Pertanian, Kehutanan, dan Perikanan/ <i>Agriculture, Forestry, and Fishing</i> | 25,37 |
| B | Pertambangan dan Penggalian/ <i>Mining and Quarrying</i> | 4,06 |
| C | Industri Pengolahan/ <i>Manufacturing</i> | 4,68 |
| D | Pengadaan Listrik dan Gas/ <i>Electricity and Gas</i> | 0,07 |
| E | Pengadaan Air; Pengelolaan Sampah, Limbah, dan Daur Ulang/ <i>Water Supply; Sewerage, Waste Management, and Remediation Activities</i> | 0,11 |
| F | Konstruksi/ <i>Construction</i> | 12,00 |
| G | Perdagangan Besar dan Eceran; Reparasi Mobil dan Sepeda Motor/ <i>Wholesale and Retail Trade; Repair of Motor Vehicles and Motorcycles</i> | 11,48 |
| H | Transportasi dan Pergudangan/ <i>Transportation and Storage</i> | 19,11 |
| I | Penyediaan Akomodasi dan Makan Minum/ <i>Accommodation and Food Service Activities</i> | 1,24 |
| J | Informasi dan Komunikasi/ <i>Information and Communication</i> | 1,44 |
| K | Jasa Keuangan dan Asuransi/ <i>Financial and Insurance Activities</i> | 2,11 |
| L | Real Estat/ <i>Real Estate Activities</i> | 3,76 |
| M,N | Jasa Perusahaan/ <i>Business Activities</i> | 0,14 |
| O | Administrasi Pemerintahan, Pertahanan, dan Jaminan Sosial Wajib/ <i>Public Administration and Defence; Compulsory Social Security</i> | 5,57 |
| P | Jasa Pendidikan/ <i>Education</i> | 4,51 |
| Q | Jasa Kesehatan dan Kegiatan Sosial/ <i>Human Health and Social Work Activities</i> | 2,28 |
| R,S,T,U | Jasa Lainnya/ <i>Other Services Activities</i> | 2,06 |
| C | Produk Domestik Regional Bruto/<i>Gross Domestic Regional Product</i> | 100,00 |

Lanjutan Tabel/*Continued Table* 12.1.3

| Lapangan Usaha/Industry | | 2019 |
|--------------------------------|--------------------------------------------------------------------------------------------------------------------------------------------|---------------|
| | (1) | (4) |
| A | Pertanian, Kehutanan, dan Perikanan/ <i>Agriculture, Forestry, and Fishing</i> | 24,79 |
| B | Pertambangan dan Penggalian/ <i>Mining and Quarrying</i> | 4,52 |
| C | Industri Pengolahan/ <i>Manufacturing</i> | 4,64 |
| D | Pengadaan Listrik dan Gas/ <i>Electricity and Gas</i> | 0,07 |
| E | Pengadaan Air; Pengelolaan Sampah, Limbah, dan Daur Ulang/ <i>Water Supply; Sewerage, Waste Management, and Remediation Activities</i> | 0,11 |
| F | Konstruksi/ <i>Construction</i> | 13,79 |
| G | Perdagangan Besar dan Eceran; Reparasi Mobil dan Sepeda Motor/ <i>Wholesale and Retail Trade; Repair of Motor Vehicles and Motorcycles</i> | 11,86 |
| H | Transportasi dan Pergudangan/ <i>Transportation and Storage</i> | 17,15 |
| I | Penyediaan Akomodasi dan Makan Minum/ <i>Accommodation and Food Service Activities</i> | 1,20 |
| J | Informasi dan Komunikasi/ <i>Information and Communication</i> | 1,42 |
| K | Jasa Keuangan dan Asuransi/ <i>Financial and Insurance Activities</i> | 2,04 |
| L | Real Estat/ <i>Real Estate Activities</i> | 3,75 |
| M,N | Jasa Perusahaan/ <i>Business Activities</i> | 0,14 |
| O | Administrasi Pemerintahan, Pertahanan, dan Jaminan Sosial Wajib/ <i>Public Administration and Defence; Compulsory Social Security</i> | 5,44 |
| P | Jasa Pendidikan/ <i>Education</i> | 4,62 |
| Q | Jasa Kesehatan dan Kegiatan Sosial/ <i>Human Health and Social Work Activities</i> | 2,33 |
| R,S,T,U | Jasa Lainnya/ <i>Other Services Activities</i> | 2,11 |
| C | Produk Domestik Regional Bruto/<i>Gross Domestic Regional Product</i> | 100,00 |

Lanjutan Tabel/*Continued Table* 12.1.3

| Lapangan Usaha/Industry | | 2020* |
|--------------------------------|--------------------------------------------------------------------------------------------------------------------------------------------|---------------|
| | (1) | (5) |
| A | Pertanian, Kehutanan, dan Perikanan/ <i>Agriculture, Forestry, and Fishing</i> | 27,04 |
| B | Pertambangan dan Penggalian/ <i>Mining and Quarrying</i> | 4,95 |
| C | Industri Pengolahan/ <i>Manufacturing</i> | 4,88 |
| D | Pengadaan Listrik dan Gas/ <i>Electricity and Gas</i> | 0,08 |
| E | Pengadaan Air; Pengelolaan Sampah, Limbah, dan Daur Ulang/ <i>Water Supply; Sewerage, Waste Management, and Remediation Activities</i> | 0,11 |
| F | Konstruksi/ <i>Construction</i> | 15,52 |
| G | Perdagangan Besar dan Eceran; Reparasi Mobil dan Sepeda Motor/ <i>Wholesale and Retail Trade; Repair of Motor Vehicles and Motorcycles</i> | 12,13 |
| H | Transportasi dan Pergudangan/ <i>Transportation and Storage</i> | 9,59 |
| I | Penyediaan Akomodasi dan Makan Minum/ <i>Accommodation and Food Service Activities</i> | 1,02 |
| J | Informasi dan Komunikasi/ <i>Information and Communication</i> | 1,74 |
| K | Jasa Keuangan dan Asuransi/ <i>Financial and Insurance Activities</i> | 2,50 |
| L | Real Estat/ <i>Real Estate Activities</i> | 4,09 |
| M,N | Jasa Perusahaan/ <i>Business Activities</i> | 0,15 |
| O | Administrasi Pemerintahan, Pertahanan, dan Jaminan Sosial Wajib/ <i>Public Administration and Defence; Compulsory Social Security</i> | 6,27 |
| P | Jasa Pendidikan/ <i>Education</i> | 5,14 |
| Q | Jasa Kesehatan dan Kegiatan Sosial/ <i>Human Health and Social Work Activities</i> | 2,58 |
| R,S,T,U | Jasa Lainnya/ <i>Other Services Activities</i> | 2,20 |
| C | Produk Domestik Regional Bruto/<i>Gross Domestic Regional Product</i> | 100,00 |

Lanjutan Tabel/*Continued Table* 12.1.3

| Lapangan Usaha/Industry | | 2021** |
|--------------------------------|--------------------------------------------------------------------------------------------------------------------------------------------|---------------|
| (1) | | (6) |
| A | Pertanian, Kehutanan, dan Perikanan/ <i>Agriculture, Forestry, and Fishing</i> | 26,18 |
| B | Pertambangan dan Penggalian/ <i>Mining and Quarrying</i> | 5,05 |
| C | Industri Pengolahan/ <i>Manufacturing</i> | 4,74 |
| D | Pengadaan Listrik dan Gas/ <i>Electricity and Gas</i> | 0,08 |
| E | Pengadaan Air; Pengelolaan Sampah, Limbah, dan Daur Ulang/ <i>Water Supply; Sewerage, Waste Management, and Remediation Activities</i> | 0,11 |
| F | Konstruksi/ <i>Construction</i> | 17,67 |
| G | Perdagangan Besar dan Eceran; Reparasi Mobil dan Sepeda Motor/ <i>Wholesale and Retail Trade; Repair of Motor Vehicles and Motorcycles</i> | 11,95 |
| H | Transportasi dan Pergudangan/ <i>Transportation and Storage</i> | 8,67 |
| I | Penyediaan Akomodasi dan Makan Minum/ <i>Accommodation and Food Service Activities</i> | 1,00 |
| J | Informasi dan Komunikasi/ <i>Information and Communication</i> | 1,73 |
| K | Jasa Keuangan dan Asuransi/ <i>Financial and Insurance Activities</i> | 2,67 |
| L | Real Estat/ <i>Real Estate Activities</i> | 3,96 |
| M,N | Jasa Perusahaan/ <i>Business Activities</i> | 0,14 |
| O | Administrasi Pemerintahan, Pertahanan, dan Jaminan Sosial Wajib/ <i>Public Administration and Defence; Compulsory Social Security</i> | 6,19 |
| P | Jasa Pendidikan/ <i>Education</i> | 5,03 |
| Q | Jasa Kesehatan dan Kegiatan Sosial/ <i>Human Health and Social Work Activities</i> | 2,67 |
| R,S,T,U | Jasa Lainnya/ <i>Other Services Activities</i> | 2,16 |
| C | Produk Domestik Regional Bruto/<i>Gross Domestic Regional Product</i> | 100,00 |

Catatan/Note : [†] Angka diperbaiki/revised figures

* Angka sementara/preliminary figures

** Angka sangat sementara/very preliminary figures

Sumber/Source : BPS, berbagai sensus, survei dan sumber lain/*BPS-Statistics Indonesia, various census, survey, and other sources*

Tabel
Table 12.1.4

Laju Pertumbuhan Produk Domestik Regional Bruto Atas Dasar Harga Konstan 2010 Menurut Lapangan Usaha (persen), 2016–2020
Growth Rate of Gross Regional Domestic Product at 2010 Constant Market Prices by Industry (percent), 2016–2020

| Lapangan Usaha/Industry | | 2017 |
|-------------------------|--------------------------------------------------------------------------------------------------------------------------------------------|-------------|
| (1) | | (2) |
| A | Pertanian, Kehutanan, dan Perikanan/ <i>Agriculture, Forestry, and Fishing</i> | 6,37 |
| B | Pertambangan dan Penggalian/ <i>Mining and Quarrying</i> | 7,12 |
| C | Industri Pengolahan/ <i>Manufacturing</i> | 4,69 |
| D | Pengadaan Listrik dan Gas/ <i>Electricity and Gas</i> | 5,39 |
| E | Pengadaan Air; Pengelolaan Sampah, Limbah, dan Daur Ulang/ <i>Water Supply; Sewerage, Waste Management, and Remediation Activities</i> | 3,95 |
| F | Konstruksi/ <i>Construction</i> | 7,03 |
| G | Perdagangan Besar dan Eceran; Reparasi Mobil dan Sepeda Motor/ <i>Wholesale and Retail Trade; Repair of Motor Vehicles and Motorcycles</i> | 7,93 |
| H | Transportasi dan Pergudangan/ <i>Transportation and Storage</i> | 6,23 |
| I | Penyediaan Akomodasi dan Makan Minum/ <i>Accommodation and Food Service Activities</i> | 7,01 |
| J | Informasi dan Komunikasi/ <i>Information and Communication</i> | 8,02 |
| K | Jasa Keuangan dan Asuransi/ <i>Financial and Insurance Activities</i> | 10,48 |
| L | Real Estat/ <i>Real Estate Activities</i> | 6,81 |
| M,N | Jasa Perusahaan/ <i>Business Activities</i> | 5,34 |
| O | Administrasi Pemerintahan, Pertahanan, dan Jaminan Sosial Wajib/ <i>Public Administration and Defence; Compulsory Social Security</i> | 2,56 |
| P | Jasa Pendidikan/ <i>Education</i> | 5,62 |
| Q | Jasa Kesehatan dan Kegiatan Sosial/ <i>Human Health and Social Work Activities</i> | 6,02 |
| R,S,T,U | Jasa Lainnya/ <i>Other Services Activities</i> | 6,81 |
| C | Produk Domestik Regional Bruto/Gross Domestic Regional Product | 6,43 |

Lanjutan Tabel/*Continued Table* 12.1.4

| Lapangan Usaha/Industry | | 2018 |
|--------------------------------|--------------------------------------------------------------------------------------------------------------------------------------------|-------------|
| | (1) | (3) |
| A | Pertanian, Kehutanan, dan Perikanan/ <i>Agriculture, Forestry, and Fishing</i> | 2,24 |
| B | Pertambangan dan Penggalian/ <i>Mining and Quarrying</i> | 6,53 |
| C | Industri Pengolahan/ <i>Manufacturing</i> | 1,55 |
| D | Pengadaan Listrik dan Gas/ <i>Electricity and Gas</i> | 1,14 |
| E | Pengadaan Air; Pengelolaan Sampah, Limbah, dan Daur Ulang/ <i>Water Supply; Sewerage, Waste Management, and Remediation Activities</i> | 0,32 |
| F | Konstruksi/ <i>Construction</i> | 5,49 |
| G | Perdagangan Besar dan Eceran; Reparasi Mobil dan Sepeda Motor/ <i>Wholesale and Retail Trade; Repair of Motor Vehicles and Motorcycles</i> | 5,73 |
| H | Transportasi dan Pergudangan/ <i>Transportation and Storage</i> | -1,00 |
| I | Penyediaan Akomodasi dan Makan Minum/ <i>Accommodation and Food Service Activities</i> | 1,86 |
| J | Informasi dan Komunikasi/ <i>Information and Communication</i> | 5,34 |
| K | Jasa Keuangan dan Asuransi/ <i>Financial and Insurance Activities</i> | 6,87 |
| L | Real Estat/ <i>Real Estate Activities</i> | 4,94 |
| M,N | Jasa Perusahaan/ <i>Business Activities</i> | 5,08 |
| O | Administrasi Pemerintahan, Pertahanan, dan Jaminan Sosial Wajib/ <i>Public Administration and Defence; Compulsory Social Security</i> | 0,76 |
| P | Jasa Pendidikan/ <i>Education</i> | 5,53 |
| Q | Jasa Kesehatan dan Kegiatan Sosial/ <i>Human Health and Social Work Activities</i> | 7,54 |
| R,S,T,U | Jasa Lainnya/ <i>Other Services Activities</i> | 5,06 |
| C | Produk Domestik Regional Bruto/<i>Gross Domestic Regional Product</i> | 3,14 |

Lanjutan Tabel/*Continued Table* 12.1.4

| Lapangan Usaha/Industry | | 2019 |
|--------------------------------|--------------------------------------------------------------------------------------------------------------------------------------------|-------------|
| | (1) | (3) |
| A | Pertanian, Kehutanan, dan Perikanan/ <i>Agriculture, Forestry, and Fishing</i> | 1,49 |
| B | Pertambangan dan Penggalian/ <i>Mining and Quarrying</i> | 13,09 |
| C | Industri Pengolahan/ <i>Manufacturing</i> | 3,60 |
| D | Pengadaan Listrik dan Gas/ <i>Electricity and Gas</i> | 9,59 |
| E | Pengadaan Air; Pengelolaan Sampah, Limbah, dan Daur Ulang/ <i>Water Supply; Sewerage, Waste Management, and Remediation Activities</i> | -0,43 |
| F | Konstruksi/ <i>Construction</i> | 16,14 |
| G | Perdagangan Besar dan Eceran; Reparasi Mobil dan Sepeda Motor/ <i>Wholesale and Retail Trade; Repair of Motor Vehicles and Motorcycles</i> | 6,33 |
| H | Transportasi dan Pergudangan/ <i>Transportation and Storage</i> | -6,29 |
| I | Penyediaan Akomodasi dan Makan Minum/ <i>Accommodation and Food Service Activities</i> | 1,79 |
| J | Informasi dan Komunikasi/ <i>Information and Communication</i> | 4,18 |
| K | Jasa Keuangan dan Asuransi/ <i>Financial and Insurance Activities</i> | 1,49 |
| L | Real Estat/ <i>Real Estate Activities</i> | 4,78 |
| M,N | Jasa Perusahaan/ <i>Business Activities</i> | 5,16 |
| O | Administrasi Pemerintahan, Pertahanan, dan Jaminan Sosial Wajib/ <i>Public Administration and Defence; Compulsory Social Security</i> | 3,43 |
| P | Jasa Pendidikan/ <i>Education</i> | 6,96 |
| Q | Jasa Kesehatan dan Kegiatan Sosial/ <i>Human Health and Social Work Activities</i> | 6,18 |
| R,S,T,U | Jasa Lainnya/ <i>Other Services Activities</i> | 5,36 |
| C | Produk Domestik Regional Bruto/<i>Gross Domestic Regional Product</i> | 4,04 |

Lanjutan Tabel/*Continued Table 12.1.4*

| Lapangan Usaha/Industry | | 2020* |
|--------------------------------|--------------------------------------------------------------------------------------------------------------------------------------------|--------------|
| | (1) | (4) |
| A | Pertanian, Kehutanan, dan Perikanan/ <i>Agriculture, Forestry, and Fishing</i> | -0,42 |
| B | Pertambangan dan Penggalian/ <i>Mining and Quarrying</i> | 1,08 |
| C | Industri Pengolahan/ <i>Manufacturing</i> | -3,24 |
| D | Pengadaan Listrik dan Gas/ <i>Electricity and Gas</i> | 9,72 |
| E | Pengadaan Air; Pengelolaan Sampah, Limbah, dan Daur Ulang/ <i>Water Supply; Sewerage, Waste Management, and Remediation Activities</i> | -1,78 |
| F | Konstruksi/ <i>Construction</i> | 3,04 |
| G | Perdagangan Besar dan Eceran; Reparasi Mobil dan Sepeda Motor/ <i>Wholesale and Retail Trade; Repair of Motor Vehicles and Motorcycles</i> | -5,55 |
| H | Transportasi dan Pergudangan/ <i>Transportation and Storage</i> | -45,16 |
| I | Penyediaan Akomodasi dan Makan Minum/ <i>Accommodation and Food Service Activities</i> | -20,82 |
| J | Informasi dan Komunikasi/ <i>Information and Communication</i> | 12,92 |
| K | Jasa Keuangan dan Asuransi/ <i>Financial and Insurance Activities</i> | 14,20 |
| L | Real Estat/ <i>Real Estate Activities</i> | 1,42 |
| M,N | Jasa Perusahaan/ <i>Business Activities</i> | -2,87 |
| O | Administrasi Pemerintahan, Pertahanan, dan Jaminan Sosial Wajib/ <i>Public Administration and Defence; Compulsory Social Security</i> | 2,96 |
| P | Jasa Pendidikan/ <i>Education</i> | 1,27 |
| Q | Jasa Kesehatan dan Kegiatan Sosial/ <i>Human Health and Social Work Activities</i> | 0,72 |
| R,S,T,U | Jasa Lainnya/ <i>Other Services Activities</i> | -5,41 |
| C | Produk Domestik Regional Bruto/<i>Gross Domestic Regional Product</i> | -6,67 |

Lanjutan Tabel/*Continued Table* 12.1.4

| Lapangan Usaha/ <i>Industry</i> | | 2021** |
|---------------------------------|--------------------------------------------------------------------------------------------------------------------------------------------|-------------|
| | (1) | (5) |
| A | Pertanian, Kehutanan, dan Perikanan/ <i>Agriculture, Forestry, and Fishing</i> | 1,01 |
| B | Pertambangan dan Penggalian/ <i>Mining and Quarrying</i> | 6,64 |
| C | Industri Pengolahan/ <i>Manufacturing</i> | 0,20 |
| D | Pengadaan Listrik dan Gas/ <i>Electricity and Gas</i> | 8,23 |
| E | Pengadaan Air; Pengelolaan Sampah, Limbah, dan Daur Ulang/ <i>Water Supply; Sewerage, Waste Management, and Remediation Activities</i> | 1,43 |
| F | Konstruksi/ <i>Construction</i> | 16,74 |
| G | Perdagangan Besar dan Eceran; Reparasi Mobil dan Sepeda Motor/ <i>Wholesale and Retail Trade; Repair of Motor Vehicles and Motorcycles</i> | 2,69 |
| H | Transportasi dan Pergudangan/ <i>Transportation and Storage</i> | -5,58 |
| I | Penyediaan Akomodasi dan Makan Minum/ <i>Accommodation and Food Service Activities</i> | 2,24 |
| J | Informasi dan Komunikasi/ <i>Information and Communication</i> | 5,02 |
| K | Jasa Keuangan dan Asuransi/ <i>Financial and Insurance Activities</i> | 6,48 |
| L | Real Estat/ <i>Real Estate Activities</i> | 1,52 |
| M,N | Jasa Perusahaan/ <i>Business Activities</i> | 0,41 |
| O | Administrasi Pemerintahan, Pertahanan, dan Jaminan Sosial Wajib/ <i>Public Administration and Defence; Compulsory Social Security</i> | 2,64 |
| P | Jasa Pendidikan/ <i>Education</i> | 1,46 |
| Q | Jasa Kesehatan dan Kegiatan Sosial/ <i>Human Health and Social Work Activities</i> | 8,01 |
| R,S,T,U | Jasa Lainnya/ <i>Other Services Activities</i> | 2,26 |
| C | Produk Domestik Regional Bruto/<i>Gross Domestic Regional Product</i> | 4,03 |

Catatan/Note : [†] Angka diperbaiki/revised figures

* Angka sementara/preliminary figures

** Angka sangat sementara/very preliminary figures

Sumber/Source : BPS, berbagai sensus, survei dan sumber lain/*BPS-Statistics Indonesia, various census, survey, and other sources*

12.2 PDRB MENURUT PENGELUARAN GRDP BY EXPANDITURE

Tabel 12.2.1 **Produk Domestik Regional Bruto Atas Dasar Harga Berlaku Menurut Pengeluaran di Kabupaten Lombok Tengah (Miliar rupiah), 2017-2021**
Gross Regional Domestic Product at Current Market Prices by Expenditure in Lombok Tengah Regency (Billions rupiahs), 2017-2021

| Komponen Pengeluaran/ Expenditure Component | 2017 |
|--------------------------------------------------------------------------|------------------|
| (1) | (2) |
| "Pengeluaran Konsumsi Rumah Tangga / Households Consumption Expenditure" | 11 213,17 |
| "Pengeluaran Konsumsi LNPR / NPISHs Consumption Expenditure" | 174,61 |
| "Pengeluaran Konsumsi Pemerintah / Government Consumption Expenditure" | 2 215,91 |
| "Pembentukan Modal Tetap Bruto / Gross Fixed Capital Formation" | 6 842,92 |
| "Perubahan Inventori / Changes in Inventories" | 52,68 |
| "Net Ekspor Barang dan Jasa / Net Export of Goods and Services" | -4 720,04 |
| Produk Domestik Regional Bruto/Gross Domestic Regional Product | 15 779,24 |

Lanjutan Tabel/*Continued Table* 12.2.1

| Komponen Pengeluaran/ <i>Expenditure Component</i> | 2018 |
|-------------------------------------------------------------------------------------|------------------|
| (1) | (2) |
| "Pengeluaran Konsumsi Rumah Tangga / <i>Households Consumption Expenditure</i> " | 11 846,62 |
| "Pengeluaran Konsumsi LNPRT / <i>NPISHs Consumption Expenditure</i> " | 198,91 |
| "Pengeluaran Konsumsi Pemerintah / <i>Government Consumption Expenditure</i> " | 2 282,89 |
| "Pembentukan Modal Tetap Bruto / <i>Gross Fixed Capital Formation</i> " | 7 341,65 |
| "Perubahan Inventori / <i>Changes in Inventories</i> " | 52,72 |
| "Net Ekspor Barang dan Jasa/ <i>Net Export of Goods and Services</i> " | -5 020,64 |
| Produk Domestik Regional Bruto/<i>Gross Domestic Regional Product</i> | 16 702,14 |

Lanjutan Tabel/*Continued Table* 12.2.1

| Komponen Pengeluaran/ Expenditure Component | 2019 |
|-----------------------------------------------------------------------------|------------------|
| (1) | (2) |
| "Pengeluaran Konsumsi Rumah Tangga / Households Consumption Expenditure" | 12 505,64 |
| "Pengeluaran Konsumsi LNPR / NPISHs Consumption Expenditure" | 211,15 |
| "Pengeluaran Konsumsi Pemerintah / Government Consumption Expenditure" | 2 348,13 |
| "Pembentukan Modal Tetap Bruto / Gross Fixed Capital Formation" | 8 135,04 |
| "Perubahan Inventori / Changes in Inventories" | 50,81 |
| "Net Ekspor Barang dan Jasa/ Net Export of Goods and Services" | -5 403,48 |
| Produk Domestik Regional Bruto/Gross Domestic Regional Product | 17 847,30 |

Lanjutan Tabel/*Continued Table* 12.2.1

| Komponen Pengeluaran/ <i>Expenditure Component</i> | 2020* |
|-------------------------------------------------------------------------------------|------------------|
| (1) | (2) |
| "Pengeluaran Konsumsi Rumah Tangga / <i>Households Consumption Expenditure</i> " | 12 296,65 |
| "Pengeluaran Konsumsi LNPRT / <i>NPISHs Consumption Expenditure</i> " | 210,00 |
| "Pengeluaran Konsumsi Pemerintah / <i>Government Consumption Expenditure</i> " | 2 417,84 |
| "Pembentukan Modal Tetap Bruto / <i>Gross Fixed Capital Formation</i> " | 8 307,94 |
| "Perubahan Inventori / <i>Changes in Inventories</i> " | 51,39 |
| "Net Ekspor Barang dan Jasa/ <i>Net Export of Goods and Services</i> " | -6 618,29 |
| Produk Domestik Regional Bruto/<i>Gross Domestic Regional Product</i> | 16 665,54 |

Lanjutan Tabel/Continued Table 12.2.1

| Komponen Pengeluaran/ Expenditure Component | 2021** |
|-----------------------------------------------------------------------------|------------------|
| (1) | (2) |
| "Pengeluaran Konsumsi Rumah Tangga / Households Consumption Expenditure" | 12 762,32 |
| "Pengeluaran Konsumsi LNPRT / NPISHs Consumption Expenditure" | 214,97 |
| "Pengeluaran Konsumsi Pemerintah / Government Consumption Expenditure" | 2 474,59 |
| "Pembentukan Modal Tetap Bruto / Gross Fixed Capital Formation" | 9 561,79 |
| "Perubahan Inventori / Changes in Inventories" | 22,40 |
| "Net Ekspor Barang dan Jasa/ Net Export of Goods and Services" | -7 346,46 |
| Produk Domestik Regional Bruto/Gross Domestic Regional Product | 17 689,61 |

Catatan/Note : ' Angka diperbaiki/revised figures

* Angka sementara/preliminary figures

** Angka sangat sementara/very preliminary figures

Sumber/Source : BPS, berbagai sensus, survei dan sumber lain/BPS-Statistics Indonesia, various census, survey, and other sources

Tabel
Table 12.2.2

Produk Domestik Regional Bruto Atas Dasar Harga Konstan 2010 Menurut Pengeluaran di Kabupaten Lombok Tengah (Miliar rupiah), 2015–2019
Gross Regional Domestic Product at 2010 Constant Market Prices by Expenditure in Lombok Tengah Regency (Billions rupiahs), 2015–2019

| Komponen Pengeluaran/ Expenditure Component | 2017 |
|--------------------------------------------------------------------------|------------------|
| (1) | (2) |
| "Pengeluaran Konsumsi Rumah Tangga / Households Consumption Expenditure" | 7 949,05 |
| "Pengeluaran Konsumsi LNPRT / NPISHs Consumption Expenditure" | 126,90 |
| "Pengeluaran Konsumsi Pemerintah / Government Consumption Expenditure" | 1 387,82 |
| "Pembentukan Modal Tetap Bruto / Gross Fixed Capital Formation" | 4 446,06 |
| "Perubahan Inventori / Changes in Inventories" | 36,59 |
| "Net Ekspor Barang dan Jasa / Net Export of Goods and Services" | -2 392,96 |
| Produk Domestik Regional Bruto/Gross Domestic Regional Product | 11 553,46 |

Lanjutan Tabel/Continued Table 12.2.2

| Komponen Pengeluaran/ <i>Expenditure Component</i> | 2018 | |
|-------------------------------------------------------------------------------------|------|------------------|
| | (1) | (2) |
| "Pengeluaran Konsumsi Rumah Tangga / <i>Households Consumption Expenditure</i> " | | 8 121,92 |
| "Pengeluaran Konsumsi LNPR / <i>NPISHs Consumption Expenditure</i> " | | 139,65 |
| "Pengeluaran Konsumsi Pemerintah / <i>Government Consumption Expenditure</i> " | | 1 405,03 |
| "Pembentukan Modal Tetap Bruto / <i>Gross Fixed Capital Formation</i> " | | 4 647,31 |
| "Perubahan Inventori / <i>Changes in Inventories</i> " | | 35,68 |
| "Net Ekspor Barang dan Jasa/ <i>Net Export of Goods and Services</i> " | | -2 433,05 |
| Produk Domestik Regional Bruto/<i>Gross Domestic Regional Product</i> | | 11 916,53 |

Lanjutan Tabel/*Continued Table* 12.2.2

| Komponen Pengeluaran/ Expenditure Component | 2019 |
|-----------------------------------------------------------------------------|------------------|
| (1) | (2) |
| "Pengeluaran Konsumsi Rumah Tangga / Households Consumption Expenditure" | 8 344,99 |
| "Pengeluaran Konsumsi LNPRT / NPISHs Consumption Expenditure" | 144,50 |
| "Pengeluaran Konsumsi Pemerintah / Government Consumption Expenditure" | 1 432,82 |
| "Pembentukan Modal Tetap Bruto / Gross Fixed Capital Formation" | 5 008,07 |
| "Perubahan Inventori / Changes in Inventories" | 33,49 |
| "Net Ekspor Barang dan Jasa/ Net Export of Goods and Services" | -2 565,35 |
| Produk Domestik Regional Bruto/Gross Domestic Regional Product | 12 398,52 |

Lanjutan Tabel/Continued Table 12.2.2

| Komponen Pengeluaran/ <i>Expenditure Component</i> | 2020* |
|-------------------------------------------------------------------------------------|------------------|
| (1) | (2) |
| "Pengeluaran Konsumsi Rumah Tangga / <i>Households Consumption Expenditure</i> " | 8 163,48 |
| "Pengeluaran Konsumsi LNPRT / <i>NPISHs Consumption Expenditure</i> " | 142,73 |
| "Pengeluaran Konsumsi Pemerintah / <i>Government Consumption Expenditure</i> " | 1 454,43 |
| "Pembentukan Modal Tetap Bruto / <i>Gross Fixed Capital Formation</i> " | 5 075,99 |
| "Perubahan Inventori / <i>Changes in Inventories</i> " | 33,10 |
| "Net Ekspor Barang dan Jasa/ <i>Net Export of Goods and Services</i> " | -3 298,61 |
| Produk Domestik Regional Bruto/<i>Gross Domestic Regional Product</i> | 11 571,13 |

Lanjutan Tabel/*Continued Table* 12.2.2

| Komponen Pengeluaran/ Expenditure Component | 2021** |
|-----------------------------------------------------------------------------|------------------|
| (1) | (2) |
| "Pengeluaran Konsumsi Rumah Tangga / Households Consumption Expenditure" | 8 298,41 |
| "Pengeluaran Konsumsi LNPR / NPISHs Consumption Expenditure" | 143,49 |
| "Pengeluaran Konsumsi Pemerintah / Government Consumption Expenditure" | 1 462,95 |
| "Pembentukan Modal Tetap Bruto / Gross Fixed Capital Formation" | 5 650,82 |
| "Perubahan Inventori / Changes in Inventories" | 14,12 |
| "Net Ekspor Barang dan Jasa/ Net Export of Goods and Services" | -3 532,13 |
| Produk Domestik Regional Bruto/Gross Domestic Regional Product | 12 037,66 |

Catatan/Note : [†] Angka diperbaiki/revised figures

* Angka sementara/preliminary figures

** Angka sangat sementara/very preliminary figures

Sumber/Source : BPS, berbagai sensus, survei dan sumber lain/BPS-Statistics Indonesia, various census, survey, and other sources

Tabel 12.2.3 **Distribusi Persentase Produk Domestik Regional Bruto Atas Dasar Harga Berlaku Menurut Pengeluaran di Kabupaten Lombok Tengah, 2017-2021**
Percentage Distribution of Gross Regional Domestic Product at Current Market Prices by Expenditure in Lombok Tengah Regency, 2017-2021

| Komponen Pengeluaran/ Expenditure Component | 2017 |
|--------------------------------------------------------------------------|---------------|
| (1) | (2) |
| "Pengeluaran Konsumsi Rumah Tangga / Households Consumption Expenditure" | 71,06 |
| "Pengeluaran Konsumsi LNPRT / NPISHs Consumption Expenditure" | 1,11 |
| "Pengeluaran Konsumsi Pemerintah / Government Consumption Expenditure" | 14,04 |
| "Pembentukan Modal Tetap Bruto / Gross Fixed Capital Formation" | 43,37 |
| "Perubahan Inventori / Changes in Inventories" | 0,33 |
| "Net Ekspor Barang dan Jasa / Net Export of Goods and Services" | -29,91 |
| Produk Domestik Regional Bruto/Gross Domestic Regional Product | 100,00 |

Lanjutan Tabel/*Continued Table* 12.2.3

| Komponen Pengeluaran/ <i>Expenditure Component</i> | 2018 |
|-------------------------------------------------------------------------------------|---------------|
| (1) | (2) |
| "Pengeluaran Konsumsi Rumah Tangga / <i>Households Consumption Expenditure</i> " | 70,93 |
| "Pengeluaran Konsumsi LNPR / <i>NPISHs Consumption Expenditure</i> " | 1,19 |
| "Pengeluaran Konsumsi Pemerintah / <i>Government Consumption Expenditure</i> " | 13,67 |
| "Pembentukan Modal Tetap Bruto / <i>Gross Fixed Capital Formation</i> " | 43,96 |
| "Perubahan Inventori / <i>Changes in Inventories</i> " | 0,32 |
| "Net Ekspor Barang dan Jasa/ <i>Net Export of Goods and Services</i> " | -30,06 |
| Produk Domestik Regional Bruto/<i>Gross Domestic Regional Product</i> | 100,00 |

Lanjutan Tabel/Continued Table 12.2.3

| Komponen Pengeluaran/ Expenditure Component | 2019 |
|--------------------------------------------------------------------------|---------------|
| (1) | (2) |
| "Pengeluaran Konsumsi Rumah Tangga / Households Consumption Expenditure" | 70,07 |
| "Pengeluaran Konsumsi LNPRT / NPISHs Consumption Expenditure" | 1,18 |
| "Pengeluaran Konsumsi Pemerintah / Government Consumption Expenditure" | 13,16 |
| "Pembentukan Modal Tetap Bruto / Gross Fixed Capital Formation" | 45,58 |
| "Perubahan Inventori / Changes in Inventories" | 0,28 |
| "Net Ekspor Barang dan Jasa/ Net Export of Goods and Services" | -30,28 |
| Produk Domestik Regional Bruto/Gross Domestic Regional Product | 100,00 |

Lanjutan Tabel/*Continued Table* 12.2.3

| Komponen Pengeluaran/ <i>Expenditure Component</i> | 2020* |
|-------------------------------------------------------------------------------------|---------------|
| (1) | (2) |
| "Pengeluaran Konsumsi Rumah Tangga / <i>Households Consumption Expenditure</i> " | 73,78 |
| "Pengeluaran Konsumsi LNPRT / <i>NPISHs Consumption Expenditure</i> " | 1,26 |
| "Pengeluaran Konsumsi Pemerintah / <i>Government Consumption Expenditure</i> " | 14,51 |
| "Pembentukan Modal Tetap Bruto / <i>Gross Fixed Capital Formation</i> " | 49,85 |
| "Perubahan Inventori / <i>Changes in Inventories</i> " | 0,31 |
| "Net Ekspor Barang dan Jasa/ <i>Net Export of Goods and Services</i> " | -39,71 |
| Produk Domestik Regional Bruto/<i>Gross Domestic Regional Product</i> | 100,00 |

Catatan/Note : [†] Angka diperbaiki/revised figures

* Angka sementara/preliminary figures

** Angka sangat sementara/very preliminary figures

Sumber/Source : BPS, berbagai sensus, survei dan sumber lain/*BPS-Statistics Indonesia, various census, survey, and other sources*

Lanjutan Tabel/*Continued Table* 12.2.3

| Komponen Pengeluaran/ Expenditure Component | 2021** |
|-----------------------------------------------------------------------------|---------------|
| (1) | (2) |
| "Pengeluaran Konsumsi Rumah Tangga / Households Consumption Expenditure" | 72,15 |
| "Pengeluaran Konsumsi LNPR / NPISHs Consumption Expenditure" | 1,22 |
| "Pengeluaran Konsumsi Pemerintah / Government Consumption Expenditure" | 13,99 |
| "Pembentukan Modal Tetap Bruto / Gross Fixed Capital Formation" | 54,05 |
| "Perubahan Inventori / Changes in Inventories" | 0,13 |
| "Net Ekspor Barang dan Jasa/ Net Export of Goods and Services" | -41,53 |
| Produk Domestik Regional Bruto/Gross Domestic Regional Product | 100,00 |

Tabel
Table 12.2.4

**Laju Pertumbuhan Produk Domestik Regional Bruto
Atas Dasar Harga Konstan 2010 Menurut Pengeluaran di
Kabupaten Lombok Tengah (persen), 2017-2021
Growth Rate of Gross Regional Domestic Product at 2010
Constant Market Prices by Expenditure in Lombok Tengah
Regency (percent), 2017–2021**

| Komponen Pengeluaran/ Expenditure Component | 2017 |
|-----------------------------------------------------------------------------|-------------|
| (1) | (2) |
| "Pengeluaran Konsumsi Rumah Tangga / Households Consumption Expenditure" | 2,78 |
| "Pengeluaran Konsumsi LNPR / NPISHs Consumption Expenditure" | 7,02 |
| "Pengeluaran Konsumsi Pemerintah / Government Consumption Expenditure" | 4,86 |
| "Pembentukan Modal Tetap Bruto / Gross Fixed Capital Formation" | 5,56 |
| "Perubahan Inventori / Changes in Inventories" | - |
| "Net Ekspor Barang dan Jasa/ Net Export of Goods and Services" | - |
| Produk Domestik Regional Bruto/Gross Domestic Regional Product | 6,43 |

Lanjutan Tabel/Continued Table 12.2.4

| Komponen Pengeluaran/ Expenditure Component | 2018 |
|-----------------------------------------------------------------------------|-------------|
| (1) | (2) |
| "Pengeluaran Konsumsi Rumah Tangga / Households Consumption Expenditure" | 2,17 |
| "Pengeluaran Konsumsi LNPRT / NPISHs Consumption Expenditure" | 10,04 |
| "Pengeluaran Konsumsi Pemerintah / Government Consumption Expenditure" | 1,24 |
| "Pembentukan Modal Tetap Bruto / Gross Fixed Capital Formation" | 4,53 |
| "Perubahan Inventori / Changes in Inventories" | - |
| "Net Ekspor Barang dan Jasa/ Net Export of Goods and Services" | - |
| Produk Domestik Regional Bruto/Gross Domestic Regional Product | 3,14 |

Lanjutan Tabel/*Continued Table* 12.2.4

| Komponen Pengeluaran/ Expenditure Component | 2019 |
|-----------------------------------------------------------------------------|-------------|
| (1) | (2) |
| "Pengeluaran Konsumsi Rumah Tangga / Households Consumption Expenditure" | 2,75 |
| "Pengeluaran Konsumsi LNPRT / NPISHs Consumption Expenditure" | 3,48 |
| "Pengeluaran Konsumsi Pemerintah / Government Consumption Expenditure" | 1,98 |
| "Pembentukan Modal Tetap Bruto / Gross Fixed Capital Formation" | 7,76 |
| "Perubahan Inventori / Changes in Inventories" | - |
| "Net Ekspor Barang dan Jasa/ Net Export of Goods and Services" | - |
| Produk Domestik Regional Bruto/Gross Domestic Regional Product | 4,04 |

Lanjutan Tabel/Continued Table 12.2.4

| Komponen Pengeluaran/ Expenditure Component | 2020* |
|-----------------------------------------------------------------------------|--------------|
| (1) | (2) |
| "Pengeluaran Konsumsi Rumah Tangga / Households Consumption Expenditure" | (2,18) |
| "Pengeluaran Konsumsi LNPRT / NPISHs Consumption Expenditure" | (1,23) |
| "Pengeluaran Konsumsi Pemerintah / Government Consumption Expenditure" | 1,51 |
| "Pembentukan Modal Tetap Bruto / Gross Fixed Capital Formation" | 1,36 |
| "Perubahan Inventori / Changes in Inventories" | - |
| "Net Ekspor Barang dan Jasa/ Net Export of Goods and Services" | - |
| Produk Domestik Regional Bruto/Gross Domestic Regional Product | -6,67 |

Lanjutan Tabel/Continued Table 12.2.4

| Komponen Pengeluaran/ <i>Expenditure Component</i> | 2021** |
|-------------------------------------------------------------------------------------|-------------|
| (1) | (2) |
| "Pengeluaran Konsumsi Rumah Tangga / <i>Households Consumption Expenditure</i> " | 1,65 |
| "Pengeluaran Konsumsi LNPRT / <i>NPISHs Consumption Expenditure</i> " | 0,53 |
| "Pengeluaran Konsumsi Pemerintah / <i>Government Consumption Expenditure</i> " | 0,59 |
| "Pembentukan Modal Tetap Bruto / <i>Gross Fixed Capital Formation</i> " | 11,32 |
| "Perubahan Inventori / <i>Changes in Inventories</i> " | - |
| "Net Ekspor Barang dan Jasa/ <i>Net Export of Goods and Services</i> " | - |
| Produk Domestik Regional Bruto/<i>Gross Domestic Regional Product</i> | 4,03 |

Catatan/Note : [†] Angka diperbaiki/revised figures

* Angka sementara/preliminary figures

** Angka sangat sementara/very preliminary figures

Sumber/Source : BPS, berbagai sensus, survei dan sumber lain/BPS-Statistics Indonesia, various census, survey, and other sources

<https://lomboktengahkab.bps.go.id>

PERBANDINGAN ANTAR KABUPATEN

REGENCY/MUNICIPAL COMPARISON



3 Kabupaten
Jumlah Penduduk
Terbesar

Lombok Timur

1.343.901

Lombok Tengah

1.049.708

Lombok Barat

731.810

Lombok Utara

24,54%

Kab Bima

14,49%

Sumbawa Barat

14,50%

3 Kabupaten
Persentase
Penduduk Miskin
Terbesar



<https://lomboktengahkab.bps.go.id>

PENJELASAN TEKNIS**TECHNICAL NOTES**

1. Sumber utama data kependudukan adalah sensus penduduk yang dilaksanakan setiap sepuluh tahun sekali. Sensus penduduk telah dilaksanakan sebanyak enam kali sejak Indonesia merdeka, yaitu tahun 1961, 1971, 1980, 1990, 2000, dan 2010. Di dalam sensus penduduk, pencacahan dilakukan terhadap seluruh penduduk yang berdomisili di wilayah teritorial Indonesia termasuk warga negara asing kecuali anggota korps diplomatik negara sahabat beserta keluarganya. Metode pengumpulan data dalam sensus dilakukan dengan wawancara antara petugas sensus dengan responden dan juga melalui e-census. Pencatatan penduduk menggunakan konsep usual residence, yaitu konsep di mana penduduk biasa bertempat tinggal. Bagi penduduk yang bertempat tinggal tetap dicacah di mana mereka biasa tinggal, sedangkan untuk penduduk yang tidak bertempat tinggal tetap dicacah di tempat di mana mereka ditemukan petugas sensus pada malam 'Hari Sensus'. Termasuk penduduk yang tidak bertempat tinggal tetap adalah tuna wisma, awak kapal berbendera Indonesia, penghuni perahu/rumah apung, masyarakat terpencil/terasing, dan pengungsi. Bagi mereka

1. *The main source of demographic data is population census, which is conducted every ten years. Population Census has been conducted six times since Indonesia's independence: 1961, 1971, 1980, 1990, 2000, and 2010. The population census enumerates all residents who domicile in the entire territory of Indonesia including foreign citizens except the diplomatic corps members and their families. The method of data collection in a population census involves interviewing respondents and conducting e-census. Enumeration of the population uses the concept of "usual residence", which is the concept of "places where people usually live". De jure was applied to the permanent residents, while de facto was applied to non-permanent residents. The permanent residents were enumerated in place where they normally live, the non-permanent residents were enumerated where they were found by the enumerators, on the night of 'Census Date'. The non permanent residents include homeless people, ship crew, boat people, remote area community, and internally displaced persons. Those who had permanent residence and had been travelling away from their home for six months or more were not enumerated in their permanent place, but in the place where they*

yang mempunyai tempat tinggal tetap dan sedang bepergian ke luar wilayah lebih dari enam bulan, tidak dicacah di tempat tinggalnya, tetapi dicacah di tempat tujuannya. Untuk tahun yang tidak dilaksanakan sensus penduduk, data kependudukan diperoleh dari hasil proyeksi penduduk. Proyeksi penduduk merupakan suatu perhitungan ilmiah yang didasarkan pada asumsi dari komponen-komponen perubahan penduduk, yaitu kelahiran, kematian, dan migrasi. Proyeksi penduduk Indonesia 2010–2035 menggunakan data dasar penduduk hasil SP2010.

2. Penduduk miskin adalah penduduk yang memiliki rata-rata pengeluaran per kapita per bulan di bawah Garis Kemiskinan.
3. Garis Kemiskinan Makanan (GKM) merupakan nilai pengeluaran kebutuhan minimum makanan yang disetarakan dengan 2.100 kkalori per kapita per hari. Garis Kemiskinan Non-Makanan (GKNM) adalah kebutuhan minimum untuk perumahan, sandang, pendidikan, kesehatan, dan kebutuhan dasar lainnya.

were during the census. For the periods where the population census is not conducted, population projection is done to estimate population during those years. The population projection is an estimate based on the demographic components, such as birth, death, and migration. Indonesia's 2010–2035 population projection used the 2010 Population Census as the base population.

2. *A person whose expenditure per capita per month is below the poverty line is considered to be poor.*
3. *The Food Poverty Line refers to the daily minimum requirement of 2,100 kcal per capita per day. The Non-Food Poverty Line refers to the minimum requirement for household necessities for clothing, education, health, and other basic individual needs.*

ULASAN

Provinsi Nusa Tenggara Barat terdiri dari 10 Kota/Kabupaten. Kabupaten Lombok Barat Lombok Timur Lombok Tengah Lombok Utara dan Kota Mataram terletak di Pulau Lombok. Sedangkan Kabupaten Sumbawa Bima Dompu Lombok Tengah dan Kota Bima terletak di Pulau Sumbawa.

Berdasarkan jumlah penduduk Kabupaten Lombok Tengah merupakan kabupaten dengan jumlah penduduk terbanyak kedua setelah Kabupaten Lombok Timur yakni sebanyak 1.034.859 jiwa.

DESCRIPTION

Nusa Tenggara Barat Province consists of 10 municipality/regency. Lombok Barat Regency Lombok Timur Regency Lombok Tengah Regency Lombok Utara Regency and Mataram City located in Lombok Island. Meanwhile Sumbawa Regency Bima Regency Dompu Regency Lombok Tengah Regency and Bima City located in Sumbawa island.

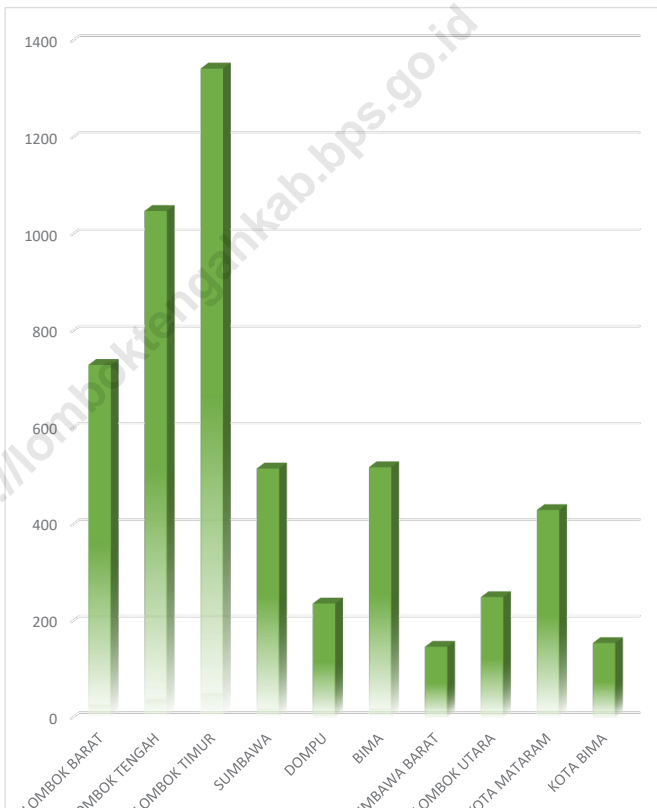
Based on the total population Lombok Tengah Regency is the second largest population after Lombok Timur regency. Lombok Tengah Regency population is 1.034.859 peoples.

<https://lomboktengahkab.go.id>

<https://lomboktengahkab.bps.go.id>

Gambar 13.1
Figures

Komposisi Penduduk Provinsi Nusa Tenggara Barat Menurut Kabupaten/Kota, 2021
Population Of Nusa Tenggara Barat Province by Regency/ Municipality in ,2021

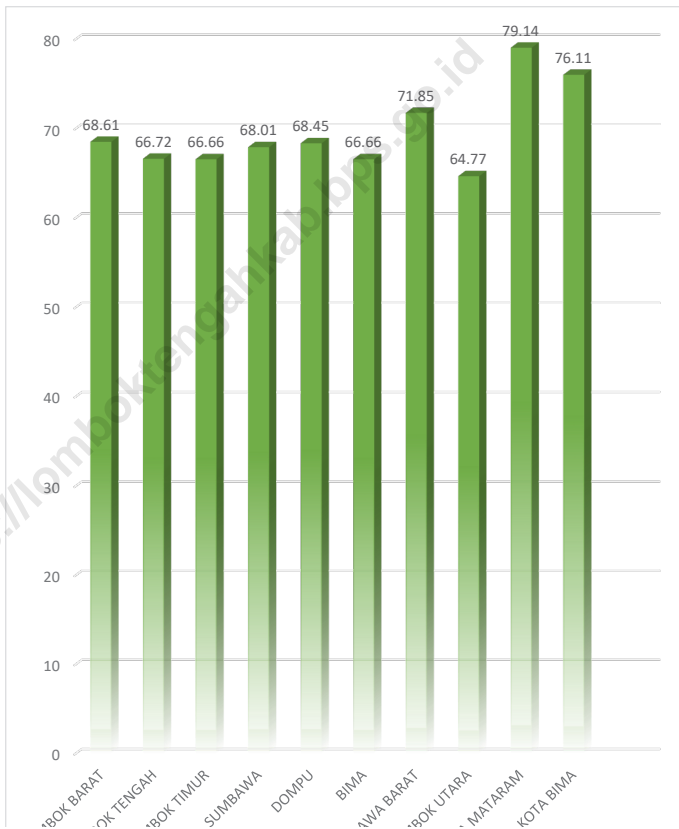


Sumber/Source : BPS, berbagai sensus, survei dan sumber lain/BPS-Statistics Indonesia, various census, survey, and other sources

<https://lomboktengahkab.bps.go.id>

Gambar 13.2
Figures

**Indeks Pembangunan Manusia Menurut Kabupaten/
Kota di Provinsi Nusa Tenggara Barat, 2021**
*Human Development Index by Regency/Municipality in
Nusa Tenggara Barat Province, 2021*



Sumber/Source : BPS, berbagai sensus, survei dan sumber lain/BPS-Statistics Indonesia, various census, survey, and other sources

<https://lomboktengahkab.bps.go.id>

Tabel
Table 13.1

Penduduk, Laju Pertumbuhan Penduduk, Distribusi Persentase Penduduk, Rasio Jenis Kelamin Penduduk Menurut Kabupaten/Kota di Provinsi Nusa Tenggara Barat
Population, Population Growth Rate, Percentage Distribution of Population, and Population Sex Ratio by Regency/Municipality in Nusa Tenggara Barat Province

| Kabupaten/Kota Regency/Municipality | Penduduk (jiwa) Population | | Laju Pertumbuhan Penduduk per Tahun/ Annual Population Growth Rate (%) * | |
|----------------------------------------|-------------------------------|------------------|--------------------------------------------------------------------------------|-------------|
| | 2010 | 2021 | 2010-2020 | 2020-2021 |
| (1) | (2) | (3) | (4) | (5) |
| Lombok Barat | 599.986 | 731.810 | 1,80 | 1,91 |
| Lombok Tengah | 860.209 | 1.049.708 | 1,80 | 1,92 |
| Lombok Timur | 1.105.582 | 1.343.901 | 1,77 | 1,88 |
| Sumbawa | 415.789 | 517.777 | 1,99 | 2,10 |
| Dompu | 218.973 | 238.201 | 0,75 | 0,87 |
| Bima | 439.228 | 520.444 | 1,53 | 1,65 |
| Sumbawa Barat | 114.951 | 148.458 | 2,33 | 2,44 |
| Lombok Utara | 200.072 | 251.451 | 2,08 | 2,19 |
| Kota Mataram | 402.843 | 432.024 | 0,63 | 0,74 |
| Kota Bima | 142.579 | 156.224 | 0,82 | 0,93 |
| Nusa Tenggara Barat | 4.500.212 | 5.389.998 | 1,63 | 1,76 |

Catatan/Note: -

Sumber/Source: BPS, Sensus Penduduk/BPS-Statistics Indonesia, census

| Kabupaten/Kota Regency/Municipality | Persentase Penduduk Percentage of Total Population | | Rasio Jenis Kelamin Penduduk Population Sex Ratio | |
|----------------------------------------|-------------------------------------------------------|---------------|------------------------------------------------------|---------------|
| | 2010 | 2021 | 2010 | 2021 |
| (1) | (6) | (7) | (8) | (9) |
| Lombok Barat | 11,28 | 13.58 | 95,78 | 100.82 |
| Lombok Tengah | 16,17 | 19.48 | 89,84 | 99.14 |
| Lombok Timur | 20,78 | 24.93 | 87,25 | 99.39 |
| Sumbawa | 7,82 | 9.61 | 104,21 | 99.94 |
| Dompu | 4,12 | 4.42 | 102,18 | 101.50 |
| Bima | 8,26 | 9.66 | 99,22 | 101.63 |
| Sumbawa Barat | 2,16 | 2.75 | 102,82 | 102.53 |
| Lombok Utara | 3,76 | 4.67 | 97,30 | 101.09 |
| Kota Mataram | 7,57 | 8.02 | 97,95 | 99.34 |
| Kota Bima | 2,68 | 2.90 | 96,47 | 98.88 |
| Nusa Tenggara Barat | 84,59 | 100.00 | 94,26 | 100.04 |

Tabel
Table 13.2

Laju Pertumbuhan Produk Domestik Regional Bruto Atas Dasar Harga Konstan 2010 Menurut Kabupaten/Kota di Provinsi Nusa Tenggara Barat (persen), 2017–20201
Rate of Growth of Gross Regional Domestic Products at Constant 2010 Prices by Regency/Municipality in Nusa Tenggara Barat Province (percent), 2017–20201

| Kabupaten/Kota Regency/Municipality | 2017 | 2018 | 2019 | 2020* | 2021** |
|----------------------------------------|-------------|--------------|-------------|--------------|-------------|
| (1) | (2) | (3) | (4) | (5) | (6) |
| Lombok Barat | 6,54 | 0,57 | 3,84 | -7,03 | 3,40 |
| Lombok Tengah | 6,43 | 3,14 | 4,04 | -6,67 | 4,03 |
| Lombok Timur | 6,25 | 3,40 | 4,70 | -3,12 | 3,12 |
| Sumbawa | 6,86 | 4,16 | 4,86 | -4,18 | 1,87 |
| Dompu | 6,75 | 4,38 | 4,46 | -3,21 | 1,68 |
| Bima | 6,27 | 4,04 | 4,26 | -3,53 | 1,79 |
| Sumbawa Barat | -19,41 | -34,57 | -1,15 | 28,79 | -0,33 |
| Lombok Utara | 6,14 | -0,87 | 5,86 | -7,46 | 1,38 |
| Kota Mataram | 8,07 | 4,95 | 5,58 | -5,52 | 3,27 |
| Kota Bima | 6,65 | 4,70 | 5,15 | -4,95 | 2,08 |
| Nusa Tenggara Barat | 0,09 | -4,50 | 3,90 | -0,62 | 2,30 |

Catatan/Note: -

Sumber/Source: BPS, berbagai sensus, survei dan sumber lain/BPS-Statistics Indonesia, various census, survey, and other sources

Tabel
Table 13.3

**Jumlah Penduduk Miskin Menurut Kabupaten/Kota di
Provinsi Nusa Tenggara Barat (ribu), 2017–2021**
**Number of Poor Population by Regency/Municipality in
Nusa Tenggara Barat Province (thousand), 2017–2021**

| Kabupaten/Kota Regency/Municipality | 2017 | 2018 | 2019 | 2020 | 2021 |
|----------------------------------------|---------------|---------------|---------------|---------------|---------------|
| (1) | (2) | (3) | (4) | (5) | (6) |
| Lombok Barat | 110,69 | 103,77 | 105,04 | 100,25 | 105,24 |
| Lombok Tengah | 142,14 | 130,00 | 128,82 | 128,10 | 131,94 |
| Lombok Timur | 215,81 | 196,87 | 193,56 | 183,84 | 190,84 |
| Sumbawa | 68,69 | 63,77 | 63,49 | 62,88 | 66 |
| Dompu | 32,85 | 30,74 | 30,81 | 30,97 | 33,26 |
| Bima | 72,14 | 71,65 | 71,95 | 71,32 | 75,49 |
| Sumbawa Barat | 22,33 | 20,36 | 20,45 | 20,20 | 21,51 |
| Lombok Utara | 69,24 | 62,86 | 63,84 | 59,86 | 61,7 |
| Kota Mataram | 44,53 | 42,60 | 43,19 | 41,80 | 44,45 |
| Kota Bima | 15,36 | 14,84 | 14,80 | 14,66 | 16,22 |
| Nusa Tenggara Barat | 793,78 | 737,46 | 735,96 | 713,89 | 746,66 |

Catatan/Note: ...

Sumber/Source: BPS /BPS-Statistics Indonesia

Tabel
Table 13.4

**Indeks Pembangunan Manusia Menurut Kabupaten/Kota
di Provinsi Nusa Tenggara Barat, 2017–2021**
*Human Development Index by Regency/Municipality in
Nusa Tenggara Barat Province, 2017–2021*

| Kabupaten/Kota Regency/Municipality | 2017 | 2018 | 2019 | 2020 | 2021 |
|----------------------------------------|--------------|--------------|--------------|--------------|--------------|
| (1) | (2) | (3) | (4) | (5) | (6) |
| Lombok Barat | 66,37 | 67.18 | 68.03 | 68.20 | 68,61 |
| Lombok Tengah | 64.36 | 65.36 | 66.36 | 66.43 | 66,72 |
| Lombok Timur | 64.37 | 65.35 | 66.23 | 66.30 | 66,66 |
| Sumbawa | 65.84 | 66.77 | 67.60 | 67.61 | 68,01 |
| Dompu | 66.33 | 66.97 | 67.83 | 67.84 | 68,45 |
| Bima | 65.01 | 65.62 | 66.37 | 66.30 | 66,66 |
| Sumbawa Barat | 70.08 | 70.71 | 71.52 | 71.63 | 71,85 |
| Lombok Utara | 63.04 | 63.83 | 64.49 | 64.42 | 64,77 |
| Kota Mataram | 77.84 | 78.43 | 79.10 | 78.91 | 79,14 |
| Kota Bima | 74.36 | 75.04 | 75.80 | 75.81 | 76,11 |
| Nusa Tenggara Barat | 66.58 | 67.30 | 68.14 | 68.25 | 68,55 |

Catatan/Note: ...

Sumber/Source: BPS /BPS-Statistics Indonesia

<https://lomboktengahkab.bps.go.id>

DATA

MENCERDASKAN BANGSA

— *Enlighten The Nation* —



**BADAN PUSAT STATISTIK
KABUPATEN LOMBOK TENGAH**
BPS STATISTICS OF LOMBOK TENGAH REGENCY

Jl. Kalimantan No. 2 Praya, Lombok Tengah- NTB

Telp. (0370)654681. Fax (0370) 654900

Homepage : <http://lomboktengahkab.bps.go.id> Email : bps5202@bps.go.id

