



KABUPATEN BELITUNG TIMUR DALAM ANGKA

BELITUNG TIMUR REGENCY IN FIGURES



BADAN PUSAT STATISTIK
KABUPATEN BELITUNG TIMUR
BPS-Statistics of Belitung Timur Regency



2 KABUPATEN
2 BELITUNG TIMUR
2 DALAM ANGKA

BELITUNG TIMUR REGENCY IN FIGURES

KABUPATEN BELITUNG TIMUR DALAM ANGKA
Belitung Timur Regency in Figures
2022

ISSN: 2356-279x

No. Publikasi/*Publication Number*: 19060.2201

Katalog /*Catalog*: 1102001.1906

Ukuran Buku/*Book Size*: 14,8 cm x 21 cm

Jumlah Halaman/*Number of Pages* : xlvii + 326 hal/*pages*

Naskah/*Manuscript*:

BPS Kabupaten Belitung Timur
BPS-Statistics of Belitung Timur Regency

Penyunting/*Editor*:

BPS Kabupaten Belitung Timur
BPS-Statistics of Belitung Timur Regency

Gambar Kover/*Cover Design*:

Seksi Integrasi Pengolahan dan Diseminasi Statistik
Section of Integration Processing and Statistics Dissemination

Ilustrasi Kover/*Cover Illustration*:

canva.com

Diterbitkan oleh/*Published by*:

©BPS Kabupaten Belitung Timur/*Department of communication and informatics of Belitung Timur Regency*

Dicetak oleh/*Printed by*:

CV Winner

Dilarang mengumumkan, mendistribusikan, mengomunikasikan, dan/atau menggandakan sebagian atau seluruh isi buku ini untuk tujuan komersil tanpa izin tertulis dari Badan Pusat Statistik.

Prohibited to announce, distribute, communicate, and/or copy part or all of this book for commercial purpose without permission from BPS-Statistics Indonesia.

TIM PENYUSUN/TEAM MEMBERS

Pengarah/Director

Azhar, S.IP

Penanggung Jawab/Persons in Charge

Azhar, S.IP

Penyunting/Editors

Syahroni, SST

Pengolah Data dan Penulis Naskah/Data Processing and Authors

Apri Astiningsih, SST • Erin Trivoni, SST • Felia Aidah Nuriza, S.Tr.Stat • Septri Sando Lumban Gaol, S.Tr.Stat • Syahroni, SST

Penata Letak/Layout Designers

Syahroni, SST

<https://belitungtimurkab.go.id>

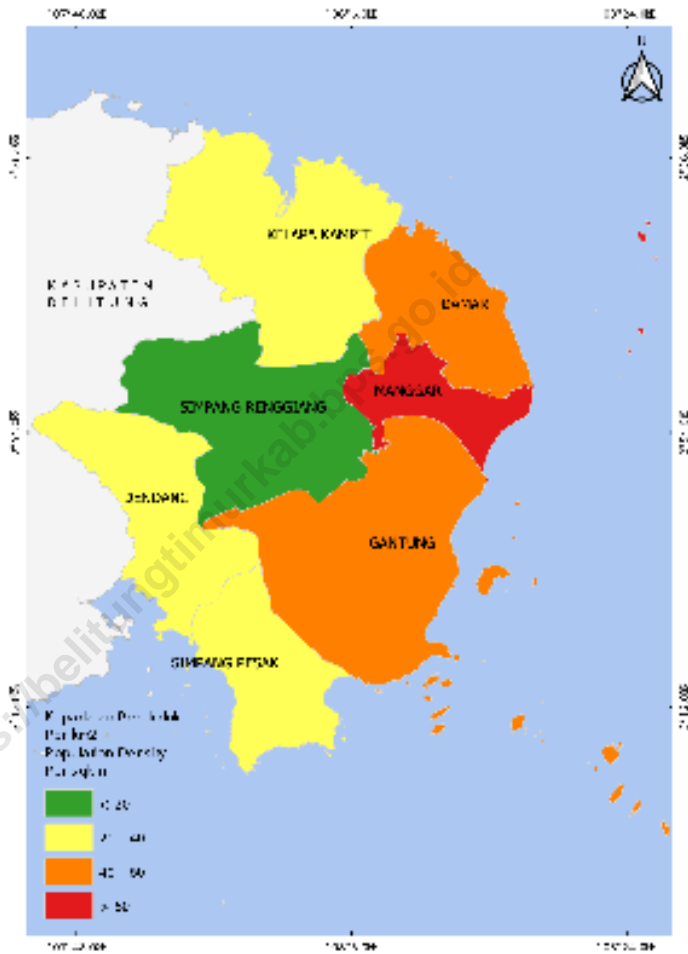
KONTRIBUTOR DATA/DATA CONTRIBUTOR

1. Kementerian Agama/*Ministry of Religious Affair*
2. Kementerian Pendidikan, Kebudayaan, Riset, dan Teknologi/*Ministry of Education, Culture, Research, and Technology*
3. Stasiun Meteorologi, Klimatologi dan Geofisika Tanjungpandan/*Stations Meteorology, Climatology and Geophysics Tanjung Pandan*
4. Badan Pusat Statistik/*BPS-Statistics Indonesia*
5. Sekretariat Dewan Perwakilan Rakyat Daerah Kabupaten Belitung Timur/*Legislative Council Secertariat Belitung Timur Regency*
6. Badan Kepegawaian dan Pengembangan Sumber Daya Manusia Daerah Kabupaten Belitung Timur/*Employee Affairs Buerau and Human Resources Development of Belitung Timur Regency*
7. Badan Pengelola Keuangan dan Pendapatan Daerah Kabupaten Belitung Timur/*Regional Financial Management and Revenue Board Belitung Timur Regency*
8. Dinas Tenaga Kerja, Koperasi dan UKM Kabupaten Belitung Timur/*Employment Agencies, Coperative and SMEs of Belitung Timur Regency*
9. Dinas Kesehatan, Pengendalian Penduduk dan Keluarga Berencana Kabupaten Belitung Timur/*Public Health, Population Control and Family Planning Service of Belitung Timur Regency*
10. Kepolisian Resort Belitung Timur/*Belitung Timur Resort Police Office*
11. Pengadilan Agama Tanjungpandan/*Council Religion of Tanjungpandan*
12. Dinas Pertanian dan Pangan Kabupaten Belitung Timur/*Department of Agriculture and Food Belitung Timur Regency*
13. Dinas Perikanan Kabupaten Belitung Timur/*Fisheries Services of Belitung Timur Regency*
14. PT PLN (Persero) UP3 Belitung/*State Electricity Company Belitung Service Unit*
15. Perumdam Pelangi Timur/*Local Water Company of Pelangi Timur*
16. Dinas Kebudayaan dan Pariwisata Kabupaten Belitng Timur/*Culture and Tourism Agency of Belitung Timur Regency*
17. Dinas Pekerjaan Umum dan Penataan Ruang Kabupaten Belitung Timur/*Public works and spatial arrangement service of Belitung Timur Regency*

18. Kementerian Perhubungan, Kantor Unit Penyelenggara Pelabuhan Kelas III Manggar/ *Ministry of Transportation, Manggar Class III Port Operator Unit Office*
19. PT.Pos Indonesia Cabang Tanjungpandan/ *Company Limited of POS Indonesian Branch Tanjungpandan*
20. Kantor Perwakilan Bank Indonesia Provinsi Kepulauan Bangka Belitung/ *Bank Indonesia Representative Office for Bangka Belitung Islands Province*
21. Bagian Ekonomi Pembangunan dan Sumber Daya Alam Sekretariat Daerah Kabupaten Belitung Timur/ *Division of Development Economics and Natural Resources Regional Secretariat of Belitung Timur Regency*
22. Dinas Penanaman Modal, Pelayanan Terpadu Satu Pintu dan Perdagangan Kabupaten Belitung Timur/ *Investment Office, One Stop Integrated Service and Trade in Belitung Timur Regency*

<https://belitungtimurkab.bps.go.id>

PETA WILAYAH KABUPATEN BELITUNG TIMUR
MAP OF BELITUNG TIMUR REGENCY



KEPALA BPS KABUPATEN BELITUNG TIMUR
CHIEF STATISTICIAN OF BELITUNG TIMUR REGENCY



AZHAR, S.IP



KATA PENGANTAR

Publikasi Belitung Timur Dalam Angka 2022 merupakan publikasi tahunan BPS Kabupaten Belitung Timur sebagai lanjutan dari publikasi tahun sebelumnya. Publikasi ini menyajikan informasi statistik mengenai perkembangan pembangunan Kabupaten Belitung Timur tahun 2021 baik di bidang sosial maupun ekonomi. Di bidang sosial dapat diperoleh gambaran tentang perkembangan penduduk, kesehatan, pendidikan dan ketenagakerjaan. Di bidang ekonomi tentang perkembangan Produk Domestik Regional Bruto (PDRB), produksi, harga, keuangan, perbankan, hotel dan pariwisata, pertanian dan industri.

Di samping berisi ulasan dan tabel-tabel statistik, publikasi ini juga dilengkapi dengan grafik. Kepada semua pihak yang telah membantu terwujudnya buku ini, khususnya kepada Pemerintah Kabupaten Belitung Timur dan semua instansi terkait kami ucapkan banyak terima kasih. Kami mengharapkan tanggapan dan saran guna peningkatan mutu publikasi ini di masa mendatang.

Walaupun publikasi ini telah disiapkan sebaik-baiknya, namun disadari masih ada kekurangan dan kesalahan yang terjadi. Untuk perbaikan publikasi ini, tanggapan dan saran yang bersifat konstruktif dari para pembaca sangat diharapkan.

Semoga publikasi ini bermanfaat, sekaligus sebagai bahan untuk kepentingan berbagai analisis dan perencanaan kebijakan penting khususnya yang menyangkut perencanaan sosial ekonomi di Kabupaten Belitung Timur.

Manggar, Februari 2022
Kepala BPS
Kabupaten Belitung Timur



Azhar, S.IP



PREFACE

Belitung Timur in Figures 2022 Publication is the annual publication of BPS-Statistics of Belitung Timur Regency as a continuation of the previous year's publication. This publication presents statistical information regarding the development of Belitung Timur Regency in 2021 both in the social and economic fields. In the social field can be obtained a picture of population development, health, education and employment. In the economic field about the development of Gross Regional Domestic Product (GRDP), production, prices, finance, banking, hotels and tourism, agriculture and industry.

In addition to containing reviews and statistical tables, this publication also features graphics. To all those who have helped to make this book happen, especially to the Government of Belitung Timur Regency and all related agencies, we thank you very much. We look forward to your comments and suggestions for improving the quality of this publication in the future.

Although this publication has been prepared as well as possible, but it is realized there are still shortcomings and errors that occur. To improve this publication, constructive responses and suggestions from readers are expected.

Hopefully this publication is useful, as well as material for the benefit of various important policy analysis and planning, especially those concerning socio-economic planning in Belitung Timur Regency.

Manggar, February 2022
Chief Statistician of
Belitung Timur Regency



Azhar, S.IP

DAFTAR ISI / CONTENTS

| | Halaman Page |
|--|-----------------|
| Kata Pengantar/ <i>Preface</i> | xi |
| Daftar Isi/ <i>Contents</i> | xii |
| Daftar Tabel/ <i>List of Tables</i> | xv |
| Daftar Gambar/ <i>List of Figures</i> | xxxix |
| Daftar Singkatan/ <i>List of Abbreviations</i> | xli |
| Statistik Kunci/ <i>Key Statistics</i> | xlv |
| 1. Geografi dan Iklim/ <i>Geography and Climate</i> | 1 |
| 2. Pemerintahan/ <i>Government</i> | 13 |
| 3. Penduduk dan Ketenagakerjaan/ <i>Population and Employment</i> | 33 |
| 4. Sosial dan Kesejahteraan Rakyat/ <i>Social and Welfare</i> | 57 |
| 5. Pertanian, Kehutanan, Peternakan, dan Perikanan/ <i>Agriculture, Forestry, Livestock, and Fishery</i> | 149 |
| 6. Industri, Pertambangan, dan Energi/ <i>Industry, Mining, and Energy</i> | 209 |
| 7. Pariwisata/ <i>Tourism</i> | 221 |
| 8. Transportasi dan Komunikasi/ <i>Transportation and Communication</i> | 235 |
| 9. Perbankan, Koperasi, dan Harga-harga/ <i>Banking, Cooperative, dan Prices</i> | 245 |
| 10. Pengeluaran Penduduk/ <i>Population Expenditure</i> | 267 |
| 11. Perdagangan/ <i>Trade</i> | 277 |
| 12. Sistem Neraca Regional/ <i>System of Regional Accounts</i> | 283 |
| 13. Perbandingan Antar Kabupaten/Kota/ <i>Regency/Municipal Comparison</i> | 307 |

DAFTAR TABEL/LIST OF TABLES

Halaman
Page

| | | |
|------------|--|----|
| 1. | GEOGRAFI DAN IKLIM/GEOGRAPHY AND CLIMATE | |
| 1.1 | KEADAAN GEOGRAFI | |
| | GEOGRAPHY CONDITION | |
| 1.1.1 | Luas Daerah dan Jumlah Pulau Menurut Kecamatan di Kabupaten Belitung Timur, 2021 <i>Total Area and Number of Islands by Subdistrict in Belitung Timur Regency, 2021</i> | 6 |
| 1.1.2 | Tinggi Wilayah dan Jarak ke Ibukota Kabupaten Belitung Timur Menurut Kecamatan di Kabupaten Belitung Timur, 2021 <i>Altitude and Distance to the Capital of Belitung Timur Regency by Subdistrict in Belitung Timur Regency, 2021</i> | 8 |
| 1.2 | KEADAAN IKLIM | |
| | CLIMATE CONDITION | |
| 1.2.1 | Pengamatan Unsur Iklim Menurut Bulan di Stasiun Meteorologi H.A.S Hananjoedin Tanjungpandan, 2021 <i>Observation of Climate Elements By Months at H.A.S Hanandjoedin Station, 2021</i> | 9 |
| 2. | PEMERINTAHAN/GOVERNMENT | |
| 2.1 | WILAYAH ADMINISTRATIF | |
| | ADMINISTRATIVE AREA | |
| 2.1.1 | Jumlah Desa ¹ /Kelurahan Menurut Kecamatan di Kabupaten Belitung Timur, 2017–2021 <i>Number of Villages¹/Kelurahan by Subdistrict in Belitung Timur Regency, 2017–2021</i> | 18 |
| 2.2 | DEWAN PERWAKILAN RAKYAT DAERAH | |
| | REGIONAL HOUSE OF REPRESENTATIVE | |
| 2.2.1 | Jumlah Anggota Dewan Perwakilan Rakyat Daerah Menurut Partai Politik dan Jenis Kelamin di Kabupaten Belitung Timur, 2021 <i>Number of Regional House of Representatives's Members by Political Parties and Sex in Belitung Timur Regency 2021</i> | 19 |

| | | |
|------------|--|----|
| 2.2.2 | Jumlah Anggota Dewan Perwakilan Rakyat Daerah Menurut Fraksi dan Jenis Kelamin di Kabupaten Belitung Timur, 2021 <i>Number of Regional House of Representatives's Members by Fraction and Sex in Belitung Timur Regency 2021</i> | 20 |
| 2.2.3 | Jumlah Anggota Dewan Perwakilan Rakyat Daerah Menurut Pendidikan dan Jenis Kelamin di Kabupaten Belitung Timur, 2021 <i>Number of Regional House of Representatives's Members by Educational Level and Sex in Belitung Timur Regency 2021</i> | 21 |
| 2.2.4 | Jumlah Keputusan yang Dihasilkan Oleh Kabupaten Belitung Timur, 2021 <i>Number of Decision Produced in Belitung Timur Regency 2021</i> | 22 |
| 2.3 | SUMBER DAYA MANUSIA HUMAN RESOURCES | |
| 2.3.1 | Jumlah Pegawai Negeri Sipil Menurut Jabatan dan Jenis Kelamin di Kabupaten Belitung Timur, Desember 2020 dan Desember 2021 <i>Number of Civil Servants by Occupation and Sex in Belitung Timur Regency, December 2020 dan December 2021</i> | 23 |
| 2.3.2 | Jumlah Pegawai Negeri Sipil Menurut Tingkat Pendidikan dan Jenis Kelamin di Kabupaten Belitung Timur, Desember 2020 dan Desember 2021 <i>Number of Civil Servants by Educational Level and Sex in Belitung Timur Regency, December 2020 and December 2021</i> | 25 |
| 2.3.3 | Jumlah Pegawai Negeri Sipil Menurut Tingkat Kepangkatan dan Jenis Kelamin di Kabupaten Belitung Timur, Desember 2020 dan Desember 2021 <i>Number of Civil Servants by Hierarchy and Sex in Belitung Timur Regency, December 2020 and December 2021</i> | 27 |
| 2.4 | KEUANGAN PEMERINTAH GOVERNMENT FINANCE | |
| 2.4.1 | Realisasi Pendapatan Pemerintah Kabupaten Belitung Timur Menurut Jenis Pendapatan (ribu rupiah), 2018–2021 <i>Actual Belitung Timur Regency Government Revenues by Kind of Revenues (thousand rupiahs), 2018–2021</i> | 29 |

| | | |
|------------|--|----|
| 2.4.2 | Realisasi Belanja Pemerintah Kabupaten Belitung Timur Menurut Jenis Belanja (ribu rupiah), 2017–2021 <i>Actual Belitung Timur Regency Government Expenditures by Kind of Expenditures (thousand rupiahs), 2017–2021</i> | 31 |
| 3. | PENDUDUK DAN KETENAGAKERJAAN/ POPULATION AND EMPLOYMENT | |
| 3.1 | PENDUDUK POPULATION | |
| 3.1.1 | Penduduk, Laju Pertumbuhan Penduduk, Distribusi Persentase Penduduk, Kepadatan Penduduk, Rasio Jenis Kelamin Penduduk Menurut Kecamatan di Kabupaten/Belitung Timur, 2021 <i>Population, Population Growth Rate, Percentage Distribution of Population, Population Density, and Population Sex Ratio by Subdistrict in Belitung Timur Regency, 2021</i> | 40 |
| 3.1.2 | Jumlah Penduduk Menurut Kelompok Umur dan Jenis Kelamin di Kabupaten Belitung Timur, 2021 <i>Population by Age Groups and Sex in Belitung Timur Regency, 2021</i> | 43 |
| 3.2 | KETENAGAKERJAAN EMPLOYMENT | |
| 3.2.1 | Jumlah Penduduk Berumur 15 Tahun Keatas Menurut Jenis Kegiatan Selama Seminggu yang Lalu dan Jenis Kelamin di Kabupaten Belitung Timur, 2021 <i>Population Aged 15 Years and Over by Type of Activity During The Previous Week and Sex in Belitung Timur Regency, 2021</i> | 44 |
| 3.2.2 | Penduduk Berumur 15 Tahun ke Atas Menurut Pendidikan Tertinggi yang Ditamatkan dan Jenis Kegiatan Selama Seminggu yang Lalu di Kabupaten Belitung Timur, 2021 <i>Population 15 Years of Age and Over by Educational Attainment and Type of Activity During the Previous Week in Belitung Timur Regency, 2021</i> | 45 |

| | | |
|-------|--|----|
| 3.2.3 | Penduduk Berumur 15 Tahun Ke Atas yang Bekerja Selama Seminggu yang Lalu Menurut Status Pekerjaan Utama dan Jenis Kelamin di Kabupaten Belitung Timur, 2021 <i>Population 15 Years of Age and Over who Worked During The Previous Week by Main Employment Status and Sex in Belitung Timur Regency, 2021</i> | 47 |
| 3.2.4 | Penduduk Berumur 15 Tahun Ke Atas yang Bekerja Selama Seminggu yang Lalu Menurut Status Pekerjaan Utama dan Lapangan Pekerjaan Utama di Kabupaten Belitung Timur, 2021 <i>Population 15 Years of Age and Over who Worked During The Previous Week by Main Employment Status and Main Industry in Belitung Timur Regency, 2021</i> | 48 |
| 3.2.5 | Penduduk Berumur 15 Tahun Ke Atas yang Bekerja Selama Seminggu yang Lalu Menurut Jumlah Jam Kerja pada Pekerjaan Utama dan Lapangan Pekerjaan Utama di Kabupaten Belitung Timur, 2021 <i>Population 15 Years of Age and Over who Worked During The Previous Week by Total Working Hours on Main Job and Main Industry in Belitung Timur Regency, 2021</i> | 49 |
| 3.2.6 | Penduduk Berumur 15 Tahun Ke Atas yang Bekerja Selama Seminggu yang Lalu Menurut Lapangan Pekerjaan Utama dan Pendidikan Tertinggi yang Ditamatkan di Kabupaten Belitung Timur, 2021 <i>Population 15 Years of Age and Over who Worked During The Previous Week by Main Industry and Educational Attainment in Belitung Timur Regency, 2021</i> | 50 |
| 3.2.7 | Penduduk Berumur 15 Tahun Ke Atas yang Bekerja Selama Seminggu yang Lalu Menurut Kelompok Umur dan Jumlah Jam Kerja Seluruhnya di Kabupaten Belitung Timur, 2021 <i>Population 15 Years of Age and Over who Worked During The Previous Week by Age Group and in Belitung Timur Regency, 2021</i> | 51 |
| 3.2.8 | Penduduk Berumur 15 Tahun Ke Atas yang Bekerja Selama Seminggu yang Lalu Menurut Status Pekerjaan Utama dan Jenis Kelamin di Kabupaten Belitung Timur, 2021 <i>Population 15 Years of Age and Over who Worked During The Previous Week by Main Employment Status and Sex in Belitung Timur Regency, 2021</i> | 52 |

| | | |
|------------|--|----|
| 3.2.9 | Tingkat Pengangguran Terbuka (TPT) dan Tingkat Partisipasi Angkatan Kerja (TPAK) di Kabupaten Belitung Timur, 2019-2021 <i>Unemployment Rate (UR) and Labor Force Participation Rate (LFPR) in Belitung Timur Regency, 2019-2021</i> | 53 |
| 3.2.10 | Pencari Kerja Terdaftar, Lowongan Kerja Terdaftar, dan Penempatan/Pemenuhan Tenaga Kerja Menurut Kecamatan dan Jenis Kelamin di Kabupaten Belitung Timur, 2021 <i>Number of Registered Job Applicants, Registered Job Vacancies, and Placement of Workers by Subdistrict and Sex in Belitung Timur Regency, 2021</i> | 54 |
| 4. | SOSIAL DAN KESEJAHTERAAN RAKYAT/SOCIAL AND WELFARE | |
| 4.1 | PENDIDIKAN | |
| | EDUCATION | |
| 4.1.1 | Jumlah Sekolah, Guru, dan Murid Taman Kanak-Kanak (TK) di Bawah Kementerian Pendidikan dan Kebudayaan Menurut Kecamatan di Kabupaten Belitung Timur, 2020/2021 dan 2021/2022 <i>Number of Schools, Teachers, and Pupils in Kindergarten Under The Ministry of Education and Culture by Subdistrict in Belitung Timur Regency, 2020/2021 dan 2021/2022</i> | 66 |
| 4.1.2 | Jumlah Sekolah, Guru, dan Murid Raudatul Athfal (RA) di Bawah Kementerian Agama Menurut Kecamatan di Kabupaten Belitung Timur, 2020/2021 dan 2021/2022 <i>Number of Schools, Teachers, and Pupils in Raudatul Athfal (RA) Under The Ministry of Religious Affairs by Subdistrict in Belitung Timur Regency, 2020/2021 dan 2021/2022</i> | 69 |
| 4.1.3 | Jumlah Sekolah, Guru, dan Murid Sekolah Dasar (SD) di Bawah Kementerian Pendidikan dan Kebudayaan Menurut Kecamatan di Kabupaten Belitung Timur, 2020/2021 dan 2021/2022 <i>Number of Schools, Teachers, and Pupils in Primary Schools Under The Ministry of Education and Culture by Subdistrict in Belitung Timur Regency, 2020/2021 dan 2021/2022</i> | 70 |

| | | |
|-------|--|----|
| 4.1.4 | Jumlah Sekolah, Guru, dan Murid Madrasah Ibtidaiyah (MI) di Bawah Kementerian Agama Menurut Kecamatan Menurut Kecamatan di Kabupaten Belitung Timur, 2020/2021 dan 2021/2022 <i>Number of Schools, Teachers, and Pupils in Madrasah Ibtidaiyah (MI) Under The Ministry of Religious Affairs by Subdistrict in Belitung Timur Regency, 2020/2021 dan 2021/2022</i> | 73 |
| 4.1.5 | Jumlah Sekolah, Guru, dan Murid Sekolah Menengah Pertama (SMP) di Bawah Kementerian Pendidikan dan Kebudayaan Menurut Kecamatan di Kabupaten Belitung Timur, 2020/2021 dan 2021/2022 <i>Number of Schools, Teachers, and Pupils in Junior High Schools Under The Ministry of Education and Culture by Subdistrict in Belitung Timur Regency, 2020/2021 dan 2021/2022</i> | 76 |
| 4.1.6 | Jumlah Sekolah, Guru, dan Murid Madrasah Tsanawiyah (MTs) di Bawah Kementerian Agama Menurut Kecamatan di Kabupaten Belitung Timur, 2020/2021 dan 2021/2022 <i>Number of Schools, Teachers, and Pupils in Madrasah Tsanawiyah (MTs) Under The Ministry of Religious Affairs by Subdistrict in Belitung Timur Regency, 2020/2021 dan 2021/2022</i> | 79 |
| 4.1.7 | Jumlah Sekolah, Guru, dan Murid Sekolah Menengah Atas (SMA) di Bawah Kementerian Pendidikan dan Kebudayaan Menurut Kecamatan di Kabupaten Belitung Timur, 2020/2021 dan 2021/2022 <i>Number of Schools, Teachers, and Pupils in Senior High Schools Under The Ministry of Education and Culture by Subdistrict in Belitung Timur Regency, 2020/2021 dan 2021/2022</i> | 82 |
| 4.1.8 | Jumlah Sekolah, Guru, dan Murid Sekolah Menengah Kejuruan (SMK) di Bawah Kementerian Pendidikan dan Kebudayaan Menurut Kecamatan di Kabupaten Belitung Timur, 2020/2021 dan 2021/2022 <i>Number of Schools, Teachers, and Pupils in Vocational High Schools Under The Ministry of Education and Culture by Subdistrict in Belitung Timur Regency, 2020/2021 dan 2021/2022</i> | 85 |

| | | |
|------------|--|-----|
| 4.1.9 | Jumlah Sekolah, Guru, dan Murid Madrasah Aliyah (MA) di Bawah Kementerian Agama Menurut Kecamatan di Kabupaten Belitung Timur, 2020/2021 dan 2021/2022 <i>Number of Schools, Teachers, and Pupils in Madrasah Aliyah (MA) Under the Ministry of Religious Affairs by Subdistrict in Belitung Timur Regency, 2020/2021 dan 2021/2022</i> | 88 |
| 4.1.10 | Jumlah Desa ¹ /Kelurahan yang Memiliki Fasilitas Sekolah Menurut Kecamatan dan Tingkat Pendidikan di Kabupaten Belitung Timur, 2019– 2021 <i>Number of Villages¹/Kelurahan Having Educational Facilities by Subdistrict and Educational Level in Belitung Timur Regency, 2019–2021</i> | 91 |
| 4.1.11 | Angka Partisipasi Murni (APM) dan Angka Partisipasi Kasar (APK) Menurut Jenjang Pendidikan di Kabupaten Belitung Timur, 2020 dan 2021 <i>Net Participation Rates and Gross Participation Rates by Educational Level in Belitung Timur Regency, 2020 and 2021</i> | 96 |
| 4.1.12 | Persentase Penduduk Berumur 15 Tahun ke Atas yang Melek Huruf Menurut Kelompok Umur di Kabupaten Belitung Timur, 2020 dan 2021 <i>Percentage of Literate People Aged 15 Years and Over by Age Group in Belitung Timur Regency, 2020 and 2021</i> | 97 |
| 4.1.13 | Persentase Penduduk usia 7-24 Tahun Menurut jenis Kelamin, Kelompok Umur Sekolah, dan Partisipasi Sekolah di Kabupaten Belitung Timur, 2021 <i>Percentage of Population Aged 7-24 Years by Sex, School Age Group and School Participation in Belitung Timur Regency, 2021</i> | 98 |
| 4.2 | KESEHATAN | |
| | HEALTH | |
| 4.2.1 | Jumlah Desa ¹ /Kelurahan Yang Memiliki Sarana Kesehatan Menurut Kecamatan di Kabupaten Belitung Timur, 2019–2021 <i>Number of Villages¹/Kelurahan Having Health Facilities by Subdistrict in Belitung Timur Regency, 2019–2021</i> | 99 |
| 4.2.2 | Jumlah Tenaga Kesehatan Menurut Kecamatan di Kabupaten Belitung Timur, 2021 <i>Number of Medical Personel by Subdistrict in Belitung Timur Regency, 2021</i> | 105 |

| | | |
|--------|---|-----|
| 4.2.3 | Jumlah Rumah Sakit Umum, Rumah Sakit Khusus, Rumah Sakit/ Rumah Bersalin, Puskesmas, Klinik/Balai Kesehatan, Posyandu, dan Pustu Menurut Kecamatan di Kabupaten Belitung Timur, 2021 <i>Number of General Hospital, Special Hospital, Maternity Hospital and Public Health Centre, Medical Clinic, Integrated Service Post, Subsidiary Public Health Centre by Subdistrict in Belitung Timur Regency, 2021</i> | 106 |
| 4.2.4 | Jumlah Dokter Spesialis, Dokter Umum dan Dokter Gigi Menurut Sarana Pelayanan Kesehatan di Kabupaten Belitung Timur, 2021 <i>Number of Specialist Doctor, Generalis Doctor and Dentist by Type of Health Facility in Belitung Timur Regency, 2021.....</i> | 109 |
| 4.2.5 | Jumlah Kasus 10 Penyakit Terbanyak di Kabupaten Belitung Timur, 2021 <i>Number of Cases of the 10 Most Diseases in Belitung Timur Regency, 2021</i> | 110 |
| 4.2.6 | Jumlah Kasus Penyakit Menurut Kecamatan dan Jenis Penyakit di Kabupaten Belitung Timur, 2021 <i>Number of Disease Cases by Subdistrict and Type of Disease, 2021</i> | 111 |
| 4.2.7 | Jumlah Pasangan Usia Subur (PUS) dan Peserta KB Baru Menurut Kecamatan di Kabupaten Belitung Timur, 2021 <i>Number of Eligible Couple and New Active Family Planning by Subdistrict in Belitung Timur Regency, 2021</i> | 113 |
| 4.2.8 | Jumlah Peserta KB Menurut Alat Kontrasepsi yang Digunakan di Kabupaten Belitung Timur, 2021 <i>Number of Active Family Planning by Using of Contraception in Belitung Timur Regency, 2021.....</i> | 114 |
| 4.2.9 | Jumlah Keluarga Pra Sejahtera dan Sejahtera Menurut Kecamatan di Kabupaten Belitung Timur, 2021 <i>Number of Preprosperous and Prosperous Family by Subdistrict in Belitung Timur Regency, 2021.....</i> | 116 |
| 4.2.10 | Persentase Penduduk yang Mempunyai Keluhan Kesehatan dalam Sebulan terakhir Menurut Jenis Kelamin di Kabupaten Belitung Timur, 2020-2021 <i>Percentage of People Who Had Health Complaint During a Month Prior to The Survey by Gender in Belitung Timur Regency, 2020-2021....</i> | 117 |

| | | |
|--------|--|-----|
| 4.2.11 | Persentase Penduduk yang Berobat Jalan Selama Sebulan Terakhir Menurut Jenis Kelamin di Kabupaten Belitung Timur, 2020-2021 <i>Percentage of People Who Had Outpatient During a Month Prior to The Survey by Gender in Belitung Timur Regency, 2020-2021</i> | 118 |
| 4.2.12 | Persentase Penduduk yang Rawat Jalan dalam Sebulan Terakhir Menurut Jenis Kelamin dan Tempat Rawat Jalan di Kabupaten Belitung Timur, 2021 <i>Percentage of Population Outpatient During a Month Prior to The Survey by Gender and Outpatient Places in Belitung Timur Regency, 2021</i> | 119 |
| 4.2.13 | Persentase Penduduk yang Menggunakan Jaminan Kesehatan untuk Rawat Jalan dalam Sebulan Terakhir Menurut Jenis Kelamin di Kabupaten Belitung Timur, 2020-2021 <i>Percentage of Population Using Health Insurance for Outpatient Care During a Month Prior to The Survey by Gender in Belitung Timur Regency, 2020-2021</i> | 120 |
| 4.2.14 | Persentase Penduduk yang Rawat Jalan Menurut Jenis Kelamin dan Jaminan Kesehatan yang Digunakan di Kabupaten Belitung Timur, 2021 <i>Percentage of Population who are Outpatient by Gender and Health Insurance Used in Belitung Timur Regency, 2021</i> | 121 |
| 4.2.15 | Persentase Penduduk Berumur 5 Tahun ke Atas yang Merokok Tembakau selama Sebulan Terakhir Menurut Jenis Kelamin di Kabupaten Belitung Timur, 2021 <i>Percentage of population aged 5 years and over who smoked tobacco During a Month Prior to The Survey by Gender in Belitung Timur Regency, 2021</i> | 122 |
| 4.2.16 | Persentase Penduduk Usia 15 Tahun ke Atas yang Merokok Tembakau selama Sebulan Terakhir Menurut Kelompok Umur di Kabupaten Belitung Timur, 2021 <i>Percentage of People Aged 15 Years and Above Who are Smoked tobacco During a Month Prior to The Survey by Age Group in Belitung Timur Regency, 2021</i> | 123 |

| | | |
|--------|---|-----|
| 4.2.16 | Distribusi Persentase Rumah Tangga Menurut Luas Lantai (m ²) di Kabupaten Belitung Timur, 2021 <i>Percentage Distribution of Household Population by Floor Area (m²) in Belitung Timur Regency, 2021</i> | 124 |
| 4.2.17 | Distribusi Persentase Rumah Tangga Menurut Sumber Air Minum di Kabupaten Belitung Timur, 2021 <i>Percentage Distribution of Household Population by Source of Drinking Water in Belitung Timur Regency, 2021</i> | 125 |
| 4.2.18 | Distribusi Persentase Rumah Tangga Menurut Sumber Penerangan di Kabupaten Belitung Timur, 2021 <i>Percentage Distribution of Household Population by Lighting Source in Belitung Timur Regency, 2021</i> | 126 |
| 4.2.19 | Distribusi Persentase Rumah Tangga Menurut Penggunaan Fasilitas Tempat Buang Air Besar di Kabupaten Belitung Timur, 2021 <i>Percentage Distribution of Household Population by Type of Toilet Facility Used by The Household in Belitung Timur Regency, 2021</i> | 127 |
| 4.2.20 | Distribusi Persentase Rumah Tangga Menurut Bahan Bakar Utama untuk Memasak di Kabupaten Belitung Timur, 2021 <i>Percentage Distribution of Household Population by Type of Cooking Fuel in Belitung Timur Regency, 2021</i> | 128 |
| 4.2.21 | Distribusi Persentase Rumah Tangga Menurut Kepemilikan Tempat Tinggal yang Ditempati di Kabupaten Belitung Timur, 2021 <i>Percentage Distribution of Households by Ownership of Occupied Residence in Belitung Timur Regency, 2021</i> | 129 |
| 4.2.22 | Distribusi Persentase Rumah Tangga Menurut Jenis Atap Terluas di Kabupaten Belitung Timur, 2021 <i>Percentage Distribution of Households by Widest Roof Type in Belitung Timur Regency, 2021</i> | 130 |
| 4.2.23 | Distribusi Persentase Rumah Tangga Menurut Jenis Dinding Terluas di Kabupaten Belitung Timur, 2021 <i>Percentage Distribution of Households by Widest Wall Type in Belitung Timur Regency, 2021</i> | 131 |
| 4.2.24 | Distribusi Persentase Rumah Tangga Menurut Jenis Lantai Terluas di Kabupaten Belitung Timur, 2021 <i>Percentage Distribution of Households by Widest Floor Type in Belitung Timur Regency, 2021</i> | 132 |

| | | |
|------------|--|-----|
| 4.2.25 | Persentase Rumah Tangga yang Memiliki Akses Terhadap Sanitasi Layak di Kabupaten Belitung Timur, 2017-2021 <i>Percentage of Households with Access to Proper Sanitation in Belitung Timur Regency, 2017-2021</i> | 133 |
| 4.2.26 | Persentase Rumah Tangga yang Memiliki Akses Terhadap Layanan Sumber Air Minum Layak di Kabupaten Belitung Timur, 2017-2021 <i>Percentage of Households That Have Services to Adequate Drinking Water Sources in Belitung Timur Regency, 2017-2021</i> | 134 |
| 4.3 | AGAMA DAN SOSIAL LAINNYA RELIGION AND OTHER SOCIAL AFFAIRS | |
| 4.3.1 | Jumlah Tempat Peribadatan Menurut Kecamatan di Kabupaten Belitung Timur, 2021 <i>Number of Places of Worship by Subdistrict in Belitung Timur Regency, 2021</i> | 135 |
| 4.3.2 | Jumlah Desa ¹ /Kelurahan yang Mengalami Bencana Alam ² Menurut Kecamatan di Kabupaten Belitung Timur, 2019–2021 <i>Number of Villages¹/Kelurahan that Had Natural Disaster² by Subdistrict in Belitung Timur Regency, 2019–2021</i> | 136 |
| 4.3.3 | Jumlah Kejahatan yang Dilaporkan dan Persentase Penyelesaian Tindak Pidana Menurut Kepolisian Resort, 2019–2021 <i>Crime Total and Percentage of Crime Clearance by Departmental (Resort) Police Office, 2019-2021</i> | 139 |
| 4.3.4 | Jumlah Jemaah Haji yang Diberangkatkan ke Tanah Suci Mekah Menurut Kecamatan di Kabupaten Belitung Timur, 2019-2021 <i>Number of Hajj Pilgrims Departured to the Holyland of Mecca by Subdistrict in Belitung Timur Regency, 2019-2021</i> | 141 |
| 4.3.5 | Jumlah Pernikahan Penduduk Beragama Islam Menurut Kecamatan di Kabupaten Belitung Timur, 2019-2021 <i>Number of Muslim Marriage by Subdistrict in Belitung Timur Regency, 2019-2021</i> | 142 |
| 4.3.6 | Jumlah Talak dan Cerai Menurut Kecamatan di Kabupaten Belitung Timur, 2020-2021 <i>Number of Divorce by Subdistrict in Belitung Timur Regency, 2020-2021</i> | 143 |

4.4 KEMISKINAN

POVERTY

| | | |
|-------|--|-----|
| 4.4.1 | Garis Kemiskinan, Jumlah, dan Persentase Penduduk Miskin di Kabupaten Belitung Timur, 2014–2021 <i>Poverty Line, Number, and Percentage of Poor People in Belitung Timur Regency, 2014–2021</i> | 144 |
| 4.4.2 | Indeks Kedalaman Kemiskinan dan Indeks Keparahan Kemiskinan di Kabupaten Belitung Timur, 2014–2021 <i>Poverty Gap Index and Poverty Severity Index in Belitung Timur Regency, 2014–2021</i> | 145 |
| 4.4.3 | Indeks Pembangunan Manusia Menurut Komponen Kabupaten Belitung Timur, 2016-2021 <i>Human Development Index by Component of Belitung Timur Regency, 2016-2021</i> | 146 |

**5. PERTANIAN, KEHUTANAN, PETERNAKAN, DAN PERIKANAN/
AGRICULTURE, FORESTRY, LIVESTOCK, AND FISHERY**

5.1 TANAMAN PANGAN

CROPS

| | | |
|-------|--|-----|
| 5.1.1 | Luas Panen, Produksi dan Produktifitas Padi Sawah menurut Kecamatan di Kabupaten Belitung Timur (ha), 2020 dan 2021 <i>Harvested Area, Production and Productivity of Rice Paddy by Subdistrict in Belitung Timur Regency (ha), 2020 and 2021</i> | 158 |
| 5.1.2 | Luas Panen, Produksi dan Produktifitas Padi Ladang menurut Kecamatan di Kabupaten Belitung Timur (ha), 2020 dan 2021 <i>Harvested Area, Production and Productivity of Rice Fields by Subdistrict in Belitung Timur Regency (ha), 2020 and 2021</i> | 159 |

5.2 HORTIKULTURA

HORTICULTURE

| | | |
|-------|--|-----|
| 5.2.1 | Luas Panen Tanaman Sayuran Menurut Kecamatan dan Jenis Tanaman di Kabupaten Belitung Timur (ha), 2020 dan 2021 <i>Harvested Area of Vegetables by Subdistrict and Kind of Plant in Belitung Timur Regency (ha), 2020 and 2021</i> | 160 |
|-------|--|-----|

| | | |
|-------|---|-----|
| 5.2.2 | Produksi Tanaman Sayuran Menurut Kecamatan dan Jenis Tanaman di Kabupaten Belitung Timur (ton), 2020 dan 2021 <i>Production of Vegetables by Subdistrict and Kind of Plant in Belitung Timur Regency (ton), 2020 dan 2021</i> | 165 |
| 5.2.3 | Luas Panen Tanaman Sayuran dan Buah-buahan Semusim Menurut Jenis Tanaman di Kabupaten Belitung Timur (ha), 2019–2021 <i>Harvested Area of Seasonal Vegetables and Fruits by Kind of Plant in Belitung Timur Regency (ha), 2019–2021</i> | 170 |
| 5.2.4 | Produksi Tanaman Sayuran dan Buah-buahan Semusim Menurut Jenis Tanaman di Kabupaten Belitung Timur (ton), 2019–2021 <i>Production of Seasonal Vegetables and Fruits by Kind of Plant in Belitung Timur Regency (ton), 2019–2021</i> | 171 |
| 5.2.5 | Luas Panen Tanaman Biofarmaka Menurut Kecamatan dan Jenis Tanaman di Kabupaten Belitung Timur (m ²), 2020 dan 2021 <i>Harvested Area of Medicinal Plants by Subdistrict and Kind of Plant in Belitung Timur Regency (m²), 2020 and 2021</i> | 172 |
| 5.2.6 | Produksi Tanaman Biofarmaka Menurut Kecamatan dan Jenis Tanaman di Kabupaten Belitung Timur (kg), 2020 and 2021 <i>Production of Medicinal Plants by Subdistrict and Kind of Plant in Belitung Timur Regency (kg), 2020 and 2021</i> | 174 |
| 5.2.7 | Luas Panen Tanaman Biofarmaka Menurut Jenis Tanaman di Kabupaten Belitung Timur (m ²), 2019–2021 <i>Harvested Area of Medicinal Plants by Kind of Plant in Belitung Timur Regency (m²), 2019–2021</i> | 176 |
| 5.2.8 | Produksi Tanaman Biofarmaka Menurut Jenis Tanaman di Kabupaten Belitung Timur (kg), 2019–2021 <i>Production of Medicinal Plants by Kind of Plant in Belitung Timur Regency (kg), 2019–2021</i> | 177 |
| 5.2.9 | Luas Panen Tanaman Hias Menurut Kecamatan dan Jenis Tanaman di Kabupaten Belitung Timur (m ²), 2020 and 2021 <i>Harvested Area of Ornamental Plants by Subdistrict and Kind of Plant in Belitung Timur Regency (m²), 2020 and 2021</i> | 178 |

| | | |
|------------|---|-----|
| 5.2.10 | Produksi Tanaman Hias Menurut Kecamatan dan Jenis Tanaman di Kabupaten Belitung Timur (tangkai), 2020 and 2021 <i>Production of Ornamental Plants by Subdistrict and Kind of Plant in Belitung Timur Regency (stalks), 2020 and 2021</i> | 180 |
| 5.2.11 | Luas Panen Tanaman Hias Menurut Jenis Tanaman di Kabupaten Belitung Timur (m ²), 2018–2021 <i>Harvested Area of Ornamental Plants by Kind of Plant in Belitung Timur Regency (m²), 2018–2021</i> | 182 |
| 5.2.12 | Produksi Tanaman Hias Menurut Jenis Tanaman di Kabupaten Belitung Timur (tangkai), 2018–2021 <i>Production of Ornamental Plants by Kind of Plant n Belitung Timur Regency (stalks), 2018–2021</i> | 183 |
| 5.2.13 | Produksi Buah-buahan Menurut Kecamatan dan Jenis Tanaman di Kabupaten Belitung Timur (ton), 2020 and 2021 <i>Production of Fruits by Subdistrict and Kind of Plant in Belitung Timur Regency (ton), 2020 and 2021</i> | 184 |
| 5.2.14 | Produksi Buah–Buahan dan Sayuran Tahunan Menurut Jenis Tanaman (kw) di Kabupaten Belitung Timur, 2019–2021 <i>Production of Annual Fruits and Vegetables by Kind of Plant in Belitung Timur Regency (qui), 2019–2021</i> | 187 |
| 5.3 | PERKEBUNAN | |
| | ESTATE CROPS | |
| 5.3.1 | Luas Areal Tanaman Perkebunan Menurut Kecamatan dan Jenis Tanaman di Kabupaten Belitung Timur (ha), 2020 dan 2021 <i>Planted Area of Estate Crops by Subdistrict and Type of Crops in Belitung Timur Regency (ha), 2020 dan 2021</i> | 188 |
| 5.3.2 | Produksi Perkebunan Menurut Kecamatan dan Jenis Tanaman di Kabupaten Belitung Timur (ton), 2020 dan 2021 <i>Production of Estate by Subdistrict and Type of Crops in Belitung Timur Regency (ton), 2020 and 2021</i> | 192 |

5.4 PETERNAKAN

LIVESTOCK

| | | |
|-------|--|-----|
| 5.4.1 | Populasi Ternak Menurut Kecamatan dan Jenis Ternak (ekor), 2020 dan 2021 <i>Livestock Population by Subdistrict and Kind of Livestock (heads), 2020 and 2021</i> | 196 |
| 5.4.2 | Populasi Unggas Menurut Kecamatan dan Jenis Unggas (ekor), 2020 dan 2021 <i>Poultry Population by Subdistrict and Kind of Poultry (heads), 2020 and 2021</i> | 199 |
| 5.4.3 | Produksi Daging Ternak Menurut Kecamatan dan Jenis Ternak (kg), 2020 dan 2021 <i>Meat Production by Subdistrict and Kind of Livestock (kg), 2020 and 2021</i> | 201 |
| 5.4.4 | Produksi Daging Unggas Menurut Kecamatan dan Jenis Unggas (kg), 2020 dan 2021 <i>Poultry Meat Production by Subdistrict and Kind of Poultry (kg), 2020 and 2021</i> | 204 |
| 5.4.5 | Produksi Telur Unggas Menurut Kecamatan (ton), 2020 dan 2021 <i>Production of Poultry Eggs by Subdistrict (ton), 2020 and 2021</i> | 206 |

5.5 PERIKANAN

FISHERY

| | | |
|-------|---|-----|
| 5.5.1 | Jumlah dan Nilai Produksi Perikanan Tangkap Menurut Kecamatan di Kabupaten Belitung Timur, 2020 dan 2021 <i>Amount and Value of Capture Fisheries Production by Subdistrict of Belitung Timur Regency, 2020 and 2021</i> | 207 |
| 5.5.2 | Jumlah dan Nilai Produksi Perikanan Budidaya Menurut Kecamatan di Kabupaten Belitung Timur, 2020 dan 2021 <i>Amount and Value of Aquaculture Production by Subdistrict of Belitung Timur Regency, 2020 and 2021</i> | 208 |

| | | |
|-----------|--|-----|
| 6. | INDUSTRI, PERTAMBANGAN, DAN ENERGI/ INDUSTRY, MINING, AND ENERGY | |
| 6.1 | Daya Terpasang, Produksi, dan Distribusi Listrik PT. PLN (Persero) pada Cabang/Ranting PLN Menurut Kecamatan di Kabupaten Belitung Timur, 2021 <i>Installed Electricity Power, Production, and Distribution of PT. PLN (Persero) at PLN Branch by Subdistrict in Belitung Timur Regency, 2021</i> | 216 |
| 6.2 | Jumlah Pelanggan Listrik Menurut Kecamatan di Kabupaten Belitung Timur, 2017–2021 <i>Number of Electricity Customers by Subdistrict in Belitung Timur Regency, 2017–2021</i> | 217 |
| 6.3 | Jumlah Pelanggan dan Air yang Disalurkan Menurut Kategori Pelanggan di Kabupaten Belitung Timur, 2021 <i>Number of Customers and Distributed Water by Category Customer in Belitung Timur Regency, 2021</i> | 218 |
| 6.4 | Jumlah Air yang Diproduksi Menurut Bulan Operasi di Kabupaten Belitung Timur, 2021 <i>Water Produced by Month in Belitung Timur Regency, 2021</i> | 219 |
| 6.5 | Jumlah Perusahaan dan Tenaga Kerja Industri Besar dan Sedang Menurut Klasifikasi Industri di Kabupaten Belitung Timur, 2021 <i>Number of Establishment and Employees of Large and Medium Industries by Industrial Classification in Belitung Timur Regency, 2021</i> | 220 |
| 7. | PARIWISATA/TOURISM | |
| 7.1 | Jumlah Rumah Makan/Restoran Menurut Kecamatan di Kabupaten Belitung Timur, 2018–2021 <i>Number of Restaurants by Subdistrict in Belitung Timur Regency, 2018–2021</i> | 228 |
| 7.2 | Jumlah Akomodasi, Kamar, dan Tempat Tidur yang Tersedia pada Hotel Bintang di Kabupaten Belitung Timur, 2018–2021 <i>Number of Accomodations, Available Rooms and Beds in Classified Hotel in Belitung Timur Regency, 2018–2021</i> | 229 |

| | | |
|------------|--|-----|
| 7.3 | Jumlah Akomodasi, Kamar, dan Tempat Tidur yang Tersedia pada Hotel Non-Bintang di Kabupaten Belitung Timur, 2018–2021 <i>Number of Accomodations, Available Rooms and Beds in Non-Classified Hotel in Belitung Timur Regency, 2018–2021</i> | 230 |
| 7.4 | Jumlah Kunjungan Tamu Hotel Bintang Menurut Bulan di Kabupaten Belitung Timur, 2021 <i>Number of Star Hotel Guest Visits by Month in Belitung Timur Regency, 2021</i> | 231 |
| 7.5 | Jumlah Kunjungan Tamu Hotel Non Bintang Menurut Bulan di Kabupaten Belitung Timur, 2021 <i>Number of Non-Star Hotel Guest Visits by Month in Belitung Timur Regency, 2021</i> | 232 |
| 8. | TRANSPORTASI DAN KOMUNIKASI/ TRANSPORTATION AND COMMUNICATION | |
| 8.1 | TRANSPORTASI TRANSPORTATION | |
| 8.1.1 | Panjang Jalan Menurut Tingkat Kewenangan Pemerintahan di Kabupaten Belitung Timur (km), 2019–2021 <i>Length of Roads by Level of Government Authority in Belitung Timur Regency (km), 2019–2021</i> | 238 |
| 8.1.2 | Panjang Jalan Menurut Jenis Permukaan Jalan di Kabupaten Belitung Timur (km), 2019–2021 <i>Length of Roads by Type of Road Surface in Belitung Timur Regency (km), 2019–2021</i> | 239 |
| 8.1.3 | Panjang Jalan Menurut Kondisi Jalan di Kabupaten Belitung Timur (km), 2019–2021 <i>Length of Roads by Condition of Roads in Belitung Timur Regency (km), 2019–2021</i> | 240 |
| 8.1.4 | Kunjungan Kapal di Wilayah Perairan Kabupaten Belitung Timur, 2021 <i>Arrivals of Ship to Belitung Timur Regency Sea Area, 2021</i> | 241 |

8.2 KOMUNIKASI

COMMUNICATION

| | | |
|-------|---|-----|
| 8.2.1 | Jumlah Kantor Pos Pembantu Menurut Kecamatan di Kabupaten Belitung Timur, 2018–2021 <i>Number of Post Offices Subsidiaries by Subdistrict in Belitung Timur Regency, 2018–2021</i> | 242 |
|-------|---|-----|

**9. PERBANKAN, KOPERASI, DAN HARGA-HARGA/
BANKING, COOPERATIVE, AND PRICES**

9.1 PERBANKAN

BANKING

| | | |
|-------|---|-----|
| 9.1.1 | Posisi Simpanan Masyarakat Rupiah dan Valuta Asing Bank Umum dan BPR di Kabupaten Belitung Timur (Juta Rupiah), 2017-2021 <i>Outstanding of Private Deposit in Rupiah and Foreign Currency of Commercial and Rural Bank in Belitung Timur Regency (Million of Rp), 2017–2021</i> | 250 |
| 9.1.2 | Posisi Pinjaman yang Diberikan Rupiah dan Valuta Asing Bank Umum dan BPR berdasarkan Lapangan Usaha di Kabupaten Belitung Timur (Juta Rupiah), 2017-2021 <i>Outstanding of Loan in Rupiah and Foreign Currency of Commercial and Rural Bank by Economic Sector in Belitung Timur Regency (Million of Rp), 2017–2021</i> | 251 |
| 9.1.3 | Posisi Pinjaman yang Diberikan Rupiah dan Valuta Asing Bank Umum dan BPR Kepada Bukan Lapangan Usaha di Kabupaten Belitung Timur (Juta Rupiah), 2017-2021 <i>Outstanding of Loan in Rupiah and Foreign Currency of Commercial and Rural Bank to Non Industrial Origin in Belitung Timur Regency (Million of Rp), 2017–2021</i> | 253 |
| 9.1.4 | Posisi Pinjaman yang Diberikan Rupiah dan Valuta Asing Bank Umum dan BPR Menurut Jenis Penggunaan di Kabupaten Belitung Timur (Juta Rupiah), 2017-2021 <i>Outstanding of Loan in Rupiah and Foreign Currency of Commercial and Rural Bank by Type of Loans in Belitung Timur Regency (Million of Rp), 2017–2021</i> | 254 |

| | | |
|------------|--|-----|
| 9.1.5 | Posisi Kredit Usaha Mikro, Kecil dan Menengah yang Diberikan Bank Umum Menurut Skala Usaha di Kabupaten Belitung Timur (Juta Rupiah), 2017-2021 <i>Outstanding of Loan in Rupiah and Foreign Currency of Commercial and Rural Bank by Business Criteria in Belitung Timur Regency (Million of Rp), 2017–2021</i> | 255 |
| 9.1.6 | Posisi Kredit Usaha Mikro, Kecil dan Menengah yang Diberikan Bank Umum Menurut Jenis Penggunaan di Kabupaten Belitung Timur (Juta Rupiah), 2017-2021 <i>Outstanding of Loan in Rupiah and Foreign Currency of Commercial and Rural Bank by Type of Loans in Belitung Timur Regency (Million of Rp), 2017–2021</i> | 256 |
| 9.1.7 | Posisi Kredit Usaha Mikro, Kecil dan Menengah yang Diberikan Bank Umum Menurut Sektor Ekonomi di Kabupaten Belitung Timur (Juta Rupiah), 2017-2021 <i>Outstanding of Loan in Rupiah and Foreign Currency of Commercial and Rural Bank by Economic Sector in Belitung Timur Regency (Million of Rp), 2017–2021</i> | 257 |
| 9.2 | KOPERASI | |
| | COOPERATIVE | |
| 9.2.1 | Jumlah Koperasi Aktif Menurut Kecamatan di Kabupaten Belitung Timur, 2018–2021 <i>Number of Active Cooperative by Subdistrict in Belitung Timur Regency, 2018–2021</i> | 259 |
| 9.2.2 | Jumlah Koperasi Menurut Jenis Koperasi dan Kecamatan di Kabupaten Belitung Timur, 2021 <i>Number of Cooperative by Kind of Cooperative and Subdistrict in Belitung Timur Regency, 2021</i> | 260 |
| 9.3 | HARGA-HARGA | |
| | PRICES | |
| 9.3.1 | Laju Inflasi Kota Manggar Menurut Kelompok Pengeluaran, 2021 <i>Inflation Rate of Manggar City by Group Expenditure, 2021</i> | 261 |

| | | |
|------------|--|-----|
| 10. | PENGELUARAN PENDUDUK/POPULATION EXPENDITURE | |
| 10.1 | Rata-rata Pengeluaran per Kapita Sebulan Menurut Kelompok Komoditas (rupiah) di Kabupaten Belitung Timur, 2020 dan 2021 <i>Monthly Average Expenditure per Capita by Commodity Group (rupiahs) in Belitung Timur Regency, 2020 and 2021</i> | 270 |
| 10.2 | Persentase Pengeluaran per Kapita Sebulan Menurut Kelompok Komoditas di Kabupaten Belitung Timur, 2020 dan 2021 <i>Percentage of Monthly Expenditure per Capita by Commodity Group in Belitung Timur Regency, 2020 and 2021</i> | 271 |
| 10.3 | Persentase Penduduk Menurut Golongan Pengeluaran Per Kapita Sebulan di Kabupaten Belitung Timur, 2020 dan 2021 <i>Percentage of Population by Per Capita Spending Group a Month in Belitung Timur Regency, 2020 and 2021</i> | 272 |
| 10.4 | Pengeluaran Rata-rata Per Kapita Sebulan Menurut Golongan Pengeluaran dan Kelompok Barang di Kabupaten Belitung Timur (Rupiah), 2021 <i>Average Expenditure Per Capita Spending Group a Month by Spending Group and Commodity Group in Belitung Timur Regency, 2021</i> | 273 |
| 10.5 | Rata-rata Konsumsi Kalori dan Protein Per Kapita Sehari Menurut Kelompok Makanan di Kabupaten Belitung Timur, 2021 <i>Average Per Capita a Day Consumption Calories and Protein by Food Group in Belitung Timur Regency, 2021</i> | 274 |
| 11. | PERDAGANGAN/TRADE | |
| 11.1 | Jumlah Sarana Perdagangan Menurut Jenisnya di Kabupaten Belitung Timur, 2018–2021 <i>Number of Trading Facilities by Type of Facility in Belitung Timur Regency, 2018–2021</i> | 280 |
| 12, | SISTEM NERACA REGIONAL/SYSTEM OF REGIONAL ACCOUNTS | |
| 12.1 | Produk Domestik Regional Bruto Atas Dasar Harga Berlaku Menurut Lapangan Usaha di Kabupaten Belitung Timur(miliar rupiah), 2017–2021 <i>Gross Regional Domestic Product at Current Market Prices by Industry in Belitung Timur Regency (billion rupiahs), 2017–2021</i> | 292 |

| | | |
|------|---|-----|
| 12.2 | <p>Produk Domestik Regional Bruto Atas Dasar Harga Konstan 2011 Menurut Lapangan Usaha di Kabupaten Belitung Timur(miliar rupiah), 2017–2021 <i>Gross Regional Domestic Product at 2011 Constant Market Prices by Industry in Belitung Timur Regency (billion rupiahs), 2017–2021</i></p> | 294 |
| 12.3 | <p>Distribusi Persentase Produk Domestik Regional Bruto Atas Dasar Harga Berlaku Menurut Lapangan Usaha di Kabupaten Belitung Timur, 2017–2021 <i>Percentage Distribution of Gross Regional Domestic Product at Current Market Prices by Industry in Belitung Timur Regency, 2017–2021</i></p> | 296 |
| 12.4 | <p>Laju Pertumbuhan Produk Domestik Regional Bruto Atas Dasar Harga Konstan 2011 Menurut Lapangan Usaha di Kabupaten Belitung Timur (persen), 2018–2021 <i>Growth Rate of Gross Regional Domestic Product at 2011 Constant Market Prices by Industry in Belitung Timur Regency (percent), 2017–2020</i></p> | 298 |
| 12.5 | <p>Produk Domestik Regional Bruto Atas Dasar Harga Berlaku Menurut Jenis Pengeluaran di Kabupaten Belitung Timur (miliar rupiah), 2016–2020 <i>Gross Regional Domestic Product at Current Market Prices by Type of Expenditure in Belitung Timur Regency (billion rupiahs), 2016–2020</i></p> | 300 |
| 12.6 | <p>Produk Domestik Regional Bruto Atas Dasar Harga Konstan 2011 Menurut Jenis Pengeluaran di Kabupaten Belitung Timur(miliar rupiah), 2016–2020 <i>Gross Regional Domestic Product at 2011 Constant Market Prices by Type of Expenditure in Belitung Timur Regency (billion rupiahs), 2016–2020</i></p> | 301 |
| 12.7 | <p>Distribusi Produk Domestik Regional Bruto Atas Dasar Harga Berlaku Menurut Jenis Pengeluaran di Kabupaten Belitung Timur (persen), 2016–2020 <i>Distribution of Gross Regional Domestic Product at Current Market Prices by Type of Expenditure in Belitung Timur Regency (percent), 2016–2020</i></p> | 302 |

| | | |
|------------|--|-----|
| 12.8 | Laju Pertumbuhan Produk Domestik Regional Bruto Atas Dasar Harga Konstan 2011 Menurut Jenis Pengeluaran di Kabupaten Belitung Timur(persen), 2016–2020 <i>Gross Regional Domestic Product Growth Rate by Type of Expenditure 2011 in Belitung Timur Regency (percent), 2016–2020</i> | 303 |
| 13. | PERBANDINGAN ANTAR KABUPATEN/ KOTA/ REGENCY/MUNICIPAL COMPARISON | |
| 13.1 | Jumlah Penduduk Menurut Kabupaten/Kota di Provinsi Kepulauan Bangka Belitung (ribu), 2017–2021 <i>Population by Regency/Municipality in Kepulauan Bangka Belitung Province(thousand), 2017–2021</i> | 311 |
| 13.2 | Laju Pertumbuhan Produk Domestik Regional Bruto Atas Dasar Harga Konstan 2011 Menurut Kabupaten/Kota di Provinsi Kepulauan Bangka Belitung (persen), 2017–2021 <i>Rate of Growth of Gross Regional Domestic Products at Constant 2011 Prices by Regency/Municipality in Kepulauan Bangka Belitung Province (percent), 2017–2021</i> | 312 |
| 13.3 | Jumlah Penduduk Miskin Menurut Kabupaten/Kota di Provinsi Kepulauan Bangka Belitung (ribu), 2017–2021 <i>Number of Poor Population by Regency/Municipality in Kepulauan Bangka Belitung Province(thousand), 2017–2021</i> | 313 |
| 13.4 | Indeks Pembangunan Manusia Menurut Kabupaten/ Kota di Provinsi Kepulauan Bangka Belitung, 2017–2021 <i>Human Development Index by Regency/Municipality in Kepulauan Bangka Belitung Province , 2017–2021</i> | 314 |
| 13.5 | Produk Domestik Regional Bruto Atas Dasar Harga Berlaku Menurut Kabupaten/Kota di Provinsi Kepulauan Bangka Belitung (miliar rupiah), 2017–2021 <i>Gross Regional Domestic Products at Market Prices by Regency/ Municipality in Kepulauan Bangka Belitung Province (billion rupiahs), 2017–2021</i> | 315 |

| | | |
|-------|---|-----|
| 13.6 | <p>Produk Domestik Regional Bruto Atas Dasar Harga Konstan 2011 Menurut Kabupaten/Kota di Provinsi Kepulauan Bangka Belitung (miliar rupiah), 2017–2021 <i>Gross Regional Domestic Products at Constant 2011 Prices by Regency/Municipality in Kepulauan Bangka Belitung Province (billion rupiahs), 2017–2021</i>.....</p> | 316 |
| 13.7 | <p>Distribusi Produk Domestik Regional Bruto Atas Dasar Harga Berlaku Menurut Kabupaten/Kota di Provinsi Kepulauan Bangka Belitung (persen), 2017–2021 <i>Distribution of Gross Regional Domestic Products at Market Prices by Regency/Municipality in Kepulauan Bangka Belitung Province (percent), 2017–2021</i>.....</p> | 317 |
| 13.8 | <p>Produk Domestik Regional Bruto per Kapita Atas Dasar Harga Berlaku Menurut Kabupaten/Kota (ribu rupiah), 2017–2021 <i>Per Capita Gross Regional Domestic Products at Market Prices by Regency/Municipality (thousand rupiahs), 2017–2021</i></p> | 318 |
| 13.9 | <p>Produk Domestik Regional Bruto per Kapita Atas Dasar Harga Konstan 2011 Menurut Kabupaten/Kota (ribu rupiah), 2017–2021 <i>Per Capita Gross Regional Domestic Products at 2011 Constant Prices by Regency/Municipality (thousand rupiahs), 2017–2021</i>.....</p> | 319 |
| 13.10 | <p>Laju Pertumbuhan Produk Domestik Regional Bruto Atas Dasar Harga Konstan 2011 per Kapita Menurut Kabupaten/ Kota di Provinsi Kepulauan Bangka Belitung (persen), 2017–2021 <i>Rate of Growth of per Capita Gross Regional Domestic Products at Constant 2011 Prices by Regency/Municipality in Kepulauan Bangka Belitung Province (percent), 2017–2021</i></p> | |
| 13.11 | <p>Rata-Rata Lama Sekolah (RLS) Menurut Kabupaten/Kota di Provinsi Kepulauan Bangka Belitung (tahun), 2017–2021 <i>Mean Years of Schoolinf (MYS) by Regency/Municipality in Kepulauan Bangka Belitung Province (year), 2017–2021</i>.....</p> | 321 |
| 13.12 | <p>Angka Harapan Hidup Menurut Kabupaten/Kota di Provinsi Kepulauan Bangka Belitung, 2017–2021 <i>Life Expectancy by Regency/Municipality in Kepulauan Bangka Belitung Province, 2017–2021</i>.....</p> | 322 |

| | | |
|-------|--|-----|
| 13.13 | Tingkat Partisipasi Angkatan Kerja (TPAK) Menurut Kabupaten/ Kota di Provinsi Kepulauan Bangka Belitung (persen), 2017–2021 <i>Labor Force Participation Rate by Regency/Municipality in Kepulauan Bangka Belitung Province, 2017–2021</i> | 323 |
| 13.14 | Tingkat Pengangguran Terbuka (TPT) Menurut Kabupaten/ Kota di Provinsi Kepulauan Bangka Belitung (persen), 2017–2021 <i>Open Unemployment Rate (OURs) by Regency/Municipality in Kepulauan Bangka Belitung Province (persen), 2017–2021.....</i> | 324 |

<https://belitungtimurkab.bps.go.id>

DAFTAR GAMBAR/LIST OF FIGURES

| | | Halaman Page |
|------|--|-----------------|
| 1.1 | Luas Daerah menurut Kecamatan (%), 2021 <i>Area of Subdistrict (%), 2021</i> | 5 |
| 2.1 | Jumlah Pegawai Negeri Sipil Menurut Jenis Kelamin dan Tingkat Pendidikan di Kabupaten Belitung Timur, 2021 <i>Number of Civil Servant by Sex and Educational Level in Belitung Timur Regency, 2021</i> | 17 |
| 3.1 | Persentase Penduduk Berdasarkan Kecamatan di Kabupaten Belitung Timur, 2021 <i>Percentage of Population by Subdistrict in Belitung Timur Regency, 2021</i> | 39 |
| 4.1 | Persentase Penduduk Miskin Kabupaten Belitung Timur, 2017-2021 <i>Percentage of Poor People in Belitung Timur Regency, 2017-2021</i> | 65 |
| 5.2 | Produksi Buah Mangga Menurut Kecamatan di Kabupaten Belitung timur, 2020-2021 <i>Production of Mango Fruit by Subdistrict in Belitung Timur Regency, 2020- 2021</i> | 157 |
| 6.1 | Jumlah Pelanggan Listrik di Kabupaten Belitung Timur, 2017-2021 <i>Number of Electricity Costumer in Belitung Timur Regency, 2017-2021</i> | 215 |
| 7.1 | Jumlah Kunjungan Wisatawan di Kabupaten Belitung Timur, 2018-2021 <i>Number of Tourist Visit in Belitung Timur Regency, 2018-2021</i> | 227 |
| 8.1 | Persentase Panjang Jalan Kabupaten Menurut Kondisi di Kabupaten Belitung Timur (%), 2020 <i>Length Road Percentage by Condition of Roads in Belitung Timur Regency (%), 2020</i> | 237 |
| 9.1 | Laju Inflasi Kota Manggar Bulanan Sepanjang Tahun 2021 <i>Manggar City's Monthly Inflation Rate Throughout the Year 2021</i> | 249 |
| 10.1 | Persentase Penduduk Menurut Golongan Pengeluaran Per Kapita Sebulan di Kabupaten Belitung Timur (%), 2021 <i>Percentage of Population by Per Capita Spending Group a Month in Belitung Timur Regency (%), 2021</i> | 269 |

| | | |
|------|---|-----|
| 11.1 | Jumlah Sarana Perdagangan di Kabupaten Belitung Timur, 2017-2020 <i>Number of Trading facilities in Belitung Timur Regency, 2017- 2020</i> | 279 |
| 12.1 | Pertumbuhan Ekonomi Kabupaten Belitung Timur (%), 2018-2021 <i>Economic Growth of Belitung Timur Regency (%), 2018-2021</i> | 291 |
| 13.1 | Perbandingan IPM Menurut Kabupaten/Kota, 2021 <i>Comparison of HDI by Regency/Municipality, 2021</i> | 309 |
| 13.2 | Perbandingan Jumlah Penduduk Miskin Menurut Kabupaten/Kota, 2021 <i>Comparison of Number Poor People by Regency/Municipality, 2021</i> | 310 |

<https://belitungtimurkab.bps.go.id>

PENJELASAN UMUM/EXPLANATORY NOTES

Tanda-tanda, satuan-satuan, dan lain-lainnya yang digunakan dalam publikasi ini adalah sebagai berikut:

Symbols, measurement units, and acronyms which are used in this publication, are as follows:

1. TANDA-TANDA/SYMBOLS

| | |
|---|-------|
| Data tidak tersedia/Data not available | : ... |
| Tidak ada atau nol /Null or zero | : - |
| Data dapat diabaikan/Data negligible | : 0 |
| Tanda decimal/Decimal point | : , |
| Data tidak dapat ditampilkan/Not applicable | : NA |
| Angka estimasi/Estimated figures | : e |
| Angka diperbaiki/Revised figures | : r |
| Angka sementara/Preliminary figures | : x |
| Angka sangat sementara/Very preliminary figures | : xx |
| Angka sangat sangat sementara/Very very preliminary figures | : xxx |

2. SATUAN/UNITS

| | |
|--|---|
| barel/barrel | : 158,99 liter/litres = 1/6,2898 m ³ |
| hektar (ha)/hectare (ha) | : 10 000 m ² |
| kilometer (km)/kilometres (km) | : 1 000 meter/meters (m) |
| knot/knot | : 1,8523 km/jam (km/hour) |
| kuintal/quintal | : 100 kg |
| KWh | : 1 000 Watt hour |
| MWh | : 1 000 KWh |
| liter (untuk beras)/litre (for rice) | : 0,80 kg |
| MMSCF | : 1/35,3 m ³ |
| metrik ton (m.ton)/metric ton (m. ton) | : 0,98421 long ton = 1 000 kg |
| ons/ounce | : 28,31 gram/grams |
| ton | : 1 000 kg |

Satuan lain: buah, dus, butir, helai/lembar, kaleng, batang, pulsa, ton kilometer (ton-km), jam, menit, persen (%).

Other units: unit, pack, pieces, sheet, tin, pulse, ton-kilometres(ton-km), hour, minute, percent (%).

Perbedaan angka di belakang koma disebabkan oleh pembulatan angka.
The difference in decimal numbers is caused by rounding.

DAFTAR SINGKATAN/ LIST OF ABBREVIATIONS

| | |
|-----------|--|
| SI | : Stasiun Iklim |
| SIMPK | : Stasiun Meteorologi Pertanian Khusus |
| t.t | : Tempat tidur |
| BCG | : Bacillus Calmette Guerin |
| DPT | : Difteri, Pertusis, Tetanus |
| TT | : Tetanus Toxoid |
| IOT | : Industri Obat Tradisional/ <i>Traditional Medicine Industry</i> |
| IKOT | : Industri Kecil Obat Tradisional/ <i>Traditional Medicine Small</i> |
| Alkes | : Alat kesehatan/ <i>Health Kits</i> |
| PKRT | : Perbekalan Kesehatan Rumah tangga/ <i>Household Health Logistics</i> |
| Kompl | : Komplemen/ <i>Complement</i> |
| IRTP | : Industri Pangan Produksi Rumah Tangga/ <i>Foods Home Industry</i> |
| PBF | : Pedagang Besar Farmasi/ <i>Pharmacy Whole-seller</i> |
| GFK | : Gudang Farmasi Kab/Kota/Regency/ <i>Municipality Pharmacy Warehouse</i> |
| RB | : Rumah Bersalin/ <i>Delivery House</i> |
| Pustu | : Puskesmas pembantu/ <i>Auxiliary Public Health Center</i> |
| BP | : Balai Pengobatan/ <i>Polyclinic</i> |
| TPS | : Tempat Pembuangan Sementara / <i>landfill</i> |
| Jamkesmas | : Jaminan kesehatan masyarakat miskin/ <i>Poor public health insurance</i> |
| PJKMU | : Program Jaminan Kesehatan Masyarakat Umum |
| SIUP | : Surat Ijin Usaha Perdagangan/ <i>Trading Permission Letter</i> |
| TDP | : Tanda Daftar Perusahaan/ <i>Company Registration Identity</i> |
| API | : Angka Pengenal Importir/ <i>Importer's Identity Number</i> |

Statistik Kunci, 2020 Key Statistics, 2020

| Rincian/Description | Satuan/Unit | 2020 |
|--|------------------------------------|----------|
| (1) | (2) | (3) |
| SOSIAL/SOCIAL | | |
| Penduduk ¹ /Population ¹ | ribu/thousand | 128,02 |
| Angka Harapan Hidup ^{1-e} /Life Expectancy Rate ¹ | tahun/years | 72,03 |
| Angka Melek Huruf Usia 15+ /Literacy Rate Aged 15+ | % | 98,79 |
| Tingkat Partisipasi Angkatan Kerja -TPAK ^{2,3} Labour Force Participation Rate-LFPR ^{2,3} | % | 71,33 |
| Tingkat Pengangguran Terbuka-TPT ² Unemployment Rate-UR ² | % | 3,93 |
| Penduduk Miskin ⁴ /Poor People ⁴ | ribu/thousand | 8,56 |
| Persentase Penduduk Miskin ⁴ Percentage of Poor People ⁴ | % | 6,52 |
| Indeks Pembangunan Manusia-IPM ⁵ Human Development Index ⁵ | – | 71,47 |
| EKONOMI/ECONOMIC | | |
| Produk Domestik Regional Bruto (PDRB) Harga Berlaku ⁶ Gross Regional Domestic Bruto (GRDP) at Current Price ⁶ | milliard rupiah billion rupiahs | 7 856,5 |
| Laju Pertumbuhan Ekonomi ⁸ /Economic Growth ⁷ | % | -0,66 |
| PDRB Per Kapita Harga Berlaku ^{6,8} Per Capita of GRDP at Current Price ^{6,8} | ribu rupiah thousand rupiahs | 59 487,7 |

Catatan/Notes: ¹ Hasil Sensus penduduk 2020/The result of population census 2020

² Kondisi Agustus/Condition at August

³ Menggunakan penimbang hasil proyeksi penduduk tahun 2010–2035/Weighted by the 2010–2035 population projection

⁴ Kondisi Maret/Condition at March

⁵ Sejak tahun 2010, IPM dihitung dengan metode baru. Komponen IPM metode baru adalah angka harapan hidup saat lahir, harapan lama sekolah, rata-rata lama sekolah, dan pengeluaran per kapita/Since 2010, HDI was calculated using new method. New HDI component are life expectancy at birth, expected years of schooling, means years of schooling, and expenditure per capita

⁶ Mulai tahun 2010 mengadopsi System of National Account 2008 (SNA 2008)/Since 2010 is in line with System of National Account 2008 (SNA 2008)

⁷ Menggunakan tahun dasar 2010 (2010=100)/Using 2010 base year (2010=100)

⁸ Menggunakan proyeksi penduduk berdasarkan hasil SP2010/Using population projection based on SP2010

BAB 1 / CHAPTER 1

GEOGRAFI DAN IKLIM

Geography and Climate

SUHU SUHU
TERTINGGI TERENDAH

35°C 20°C

LUAS WILAYAH KABUPATEN
BELITUNG TIMUR

2.506,91 KM²

Sumber: Stasiun Badan Meteorologi, Klimatologi, dan Geofisika (BMKG)

PENJELASAN TEKNIS

1. Secara astronomis, Kabupaten Belitung Timur terletak pada $107^{\circ}45'$ sampai $108^{\circ}18'$ Bujur Timur dan $02^{\circ}30'$ sampai $03^{\circ}15'$ Lintang Selatan.
2. Berdasarkan posisi geografisnya, Kabupaten Belitung Timur memiliki batas-batas: Utara – Laut Cina Selatan; Selatan – Laut Jawa; Barat – Kabupaten Belitung; Timur – Selat Karimata.
3. Kabupaten Belitung Timur Terdiri dari 7 Kecamatan yang Terletak di Pulau Belitung, yaitu:
 - Kecamatan Dendang,
 - Kecamatan Simpang Pesak,
 - Kecamatan Gantung,
 - Kecamatan Simpang Renggiang,
 - Kecamatan Manggar,
 - Kecamatan Damar,
 - Kecamatan Kelapa Kampit.

TECHNICAL NOTES

1. *Astronomically, Belitung Timur Regency is located on $107^{\circ}45'$ to $108^{\circ}18'$ East Longitude and $02^{\circ}30'$ to $03^{\circ}15'$ South Latitude.*
2. *In terms of geographic position, Bangka has boundaries as follows: North – South China Sea; South – Java Sea; West - Belitung Regency; East – Karimata Strait.*
3. *Belitung Timur Regency has 7 District in Belitung Island, which is:*
 - *Dendang District,*
 - *Simpang Pesak District,*
 - *Gantung District,*
 - *Simpang Renggiang District,*
 - *Manggar District,*
 - *Damar District,*
 - *Kelapa Kampit District.*

ULASAN

Kabupaten Belitung Timur merupakan dataran rendah dengan ketinggian rata-rata $\pm 18,56$ meter di atas permukaan laut, terletak pada posisi 020 30' - 030 15' Lintang Selatan, serta 1070 45' - 1080 18' Bujur Timur. Luas wilayah Kabupaten Belitung Timur, adalah berupa daratan seluas 2.506,91 km².

Kondisi sampai akhir tahun 2021, wilayah administrasi Kabupaten Belitung Timur tidak mengalami perubahan dari tahun sebelumnya yakni, terdiri dari 7 wilayah kecamatan yaitu: Kecamatan Dendang (362,20 km²), Kecamatan Simpang Pesak (243,30 km²), Kecamatan Gantung (546,30 km²), Kecamatan Simpang Renggiang (390,70 km²), Kecamatan Manggar (229 km²), Kecamatan Damar (236,90 km²), dan Kecamatan Kelapa Kampit (498,51 km²).

DESCRIPTION

Belitung Timur Regency is an area with average high around 18.56 meters of sea surface, it is located between 020 30' - 030 15' south latitude, and 1070 45' - 1080 18' east longitude. Belitung Timur Regency area is shaped in land by 2,506.91 km².

Condition until end of year 2021, Belitung Timur Regency has not changed which is divided into Seven Subdistrict. the land area of each Subdistrict is : Dendang subdistrict (362.20 km²), Simpang Pesak Subdistrict (243.30 km²), Gantung Subdistrict (546.30 km²), Simpang Renggiang Subdistrict (390.70 km²), Manggar Subdistrict (229 km²), Damar Subdistrict (236.90 km²), and Kelapa Kampit Subdistrict (498.51 km²).

Gambar 1.1
Figures

Luas Daerah menurut Kecamatan (%), 2021
Area of Subdistrict (%), 2021



Sumber/**Source**: Berdasarkan Peraturan Menteri Dalam Negeri No. 66 Tahun 2012 tanggal 28 Desember 2012
Based on Minister Of Home Affairs Regulation No 66/2012, December 28,2012

1.1 KEADAAN GEOGRAFI GEOGRAPHY CONDITION

Tabel 1.1.1 **Luas Daerah dan Jumlah Pulau Menurut Kecamatan di Kabupaten Belitung Timur, 2021**
Table 1.1.1 **Total Area and Number of Islands by Subdistrict in Belitung Timur Regency, 2021**

| Kecamatan <i>Subdistrict</i> | Ibukota Kecamatan <i>Capital of Subdistrict</i> | Luas Wilayah Daratan <i>Total Area</i> (km ² /sq.km) |
|---------------------------------|--|---|
| (1) | (2) | (3) |
| Dendang | Dendang | 362,20 |
| Simpang Pesak | Simpang Pesak | 243,30 |
| Gantung | Gantung | 546,30 |
| Simpang Renggiang | Renggiang | 390,70 |
| Manggar | Padang | 229,00 |
| Damar | Mengkubang | 236,90 |
| Kelapa Kampit | Mentawak | 498,51 |
| Belitung Timur | Manggar | 2 506,91 |

Lanjutan Tabel/*Continued Table 1.1.1*

| Kecamatan <i>Subdistrict</i> | Persentase terhadap Luas Kabupaten Belitung Timur <i>Percentage to Belitung Timur Regency Area</i> | Jumlah Pulau <i>Number of Islands</i> |
|---------------------------------|--|--|
| (1) | (4) | (5) |
| Dendang | 14,45 | 1 |
| Simpang Pesak | 9,71 | 39 |
| Gantung | 21,79 | 52 |
| Simpang Renggiang | 15,58 | - |
| Manggar | 9,13 | 40 |
| Damar | 9,45 | 7 |
| Kelapa Kampit | 19,89 | 10 |
| Belitung Timur | 100,00 | 149 |

Sumber/*Source*: Badan Pusat Statistik Kabupaten Belitung Timur/*BPS-Statistics of Belitung Timur Regency*

Tabel
Table 1.1.2

Tinggi Wilayah dan Jarak ke Ibukota Kabupaten Belitung Timur Menurut Kecamatan di Kabupaten Belitung Timur, 2021
Altitude and Distance to the Capital of Belitung Timur Regency by Subdistrict in Belitung Timur Regency, 2021

| Kecamatan <i>Subdistrict</i> | Tinggi Wilayah (mdpl) <i>Altitude (m a.s.l)</i> | Jarak ke Ibukota Kabupaten Belitung Timur <i>Distance to the Capital of Belitung Timur Regency</i> |
|---------------------------------|--|--|
| (1) | (2) | (3) |
| Dendang | 20 | 69,75 |
| Simpang Pesak | 28 | 60,75 |
| Gantung | 32 | 18 |
| Simpang Renggiang | 10 | 26 |
| Manggar | 20 | - |
| Damar | 5 | 8 |
| Kelapa Kampit | 15 | 34,75 |

Sumber/Source: Badan Pusat Statistik Kabupaten Belitung Timur/BPS-Statistics of Belitung Timur Regency

1.2 KEADAAN IKLIM CLIMATE CONDITION

Tabel 1.2.1 Pengamatan Unsur Iklim Menurut Bulan di Stasiun Meteorologi H.A.S Hananjoedin Tanjungpandan, 2021
Observation of Climate Elements By Months at H.A.S Hanandjoedin Station, 2021

| Bulan Month | Suhu/Temperature (°C) | | | Kelembaban/Humidity (%) | | |
|---------------------|-----------------------|----------------------|---------------------|-------------------------|----------------------|---------------------|
| | Minimum | Rata-rata Average | Maksimum Maximum | Minimum | Rata-rata Average | Maksimum Maximum |
| (1) | (2) | (3) | (4) | (5) | (6) | (7) |
| Januari/January | 23,0 | 26,4 | 31,7 | 65 | 88 | 100 |
| Februari/February | 22,9 | 26,4 | 32,8 | 55 | 87 | 100 |
| Maret/March | 22,5 | 26,4 | 32,4 | 59 | 89 | 100 |
| April/April | 23,1 | 26,2 | 33,7 | 61 | 91 | 100 |
| Mei/May | 23,0 | 27,2 | 34,0 | 58 | 88 | 100 |
| Juni/June | 21,5 | 26,3 | 33,3 | 54 | 89 | 99 |
| Juli/July | 21,7 | 26,5 | 33,1 | 51 | 86 | 98 |
| Agustus/August | 22,0 | 27,0 | 34,1 | 45 | 83 | 98 |
| September/September | 20,4 | 26,9 | 34,6 | 34 | 81 | 99 |
| Oktober/October | 22,8 | 26,5 | 33,6 | 54 | 90 | 99 |
| November/November | 21,8 | 26,5 | 35,0 | 45 | 89 | 100 |
| Desember/December | 22,6 | 26,6 | 33,0 | 59 | 90 | 100 |

Lanjutan Tabel/*Continued Table 1.2.1*

| Bulan Month | Kecepatan Angin (m/det) Wind Velocity (m/sec) | | | Tekanan Udara/Atmospheric Pressure (mb) | | |
|---------------------|--|----------------------|---------------------|---|----------------------|---------------------|
| | Minimum | Rata-rata Average | Maksimum Maximum | Minimum | Rata-rata Average | Maksimum Maximum |
| (1) | (8) | (9) | (10) | (11) | (12) | (13) |
| Januari/January | 0 | 8 | 29 | 1007,5 | 1010,2 | 1013,7 |
| Februari/February | 0 | 8 | 23 | 1008,4 | 1011,3 | 1014,0 |
| Maret/March | 0 | 4 | 25 | 1007,6 | 1010,7 | 1013,0 |
| April/April | 0 | 3 | 19 | 1008,8 | 1010,7 | 1012,7 |
| Mei/May | 0 | 3 | 18 | 1007,2 | 1010,0 | 1011,2 |
| Juni/June | 0 | 3 | 23 | 1009,8 | 1011,4 | 1012,6 |
| Juli/July | 0 | 4 | 25 | 1008,1 | 1010,1 | 1012,9 |
| Agustus/August | 0 | 5 | 24 | 1008,2 | 1010,7 | 1012,6 |
| September/September | 0 | 5 | 22 | 1009,7 | 1011,6 | 1013,4 |
| Oktober/October | 0 | 3 | 27 | 1009,3 | 1010,9 | 1013,1 |
| November/November | 0 | 3 | 30 | 1008,1 | 1011,2 | 1013,2 |
| Desember/December | 0 | 5 | 26 | 1009,3 | 1011,1 | 1013,3 |

Lanjutan Tabel/*Continued Table 1.2.1*

| Bulan Month | Jumlah Curah Hujan Number of Precipitation (mm) | Jumlah Hari Hujan (hari) Number of Rainy Days (day) | Penyinaran Matahari Duration of Sunshine (%) |
|---------------------|---|---|---|
| (1) | (14) | (15) | (16) |
| Januari/January | 516,9 | 22 | 35,6 |
| Februari/February | 14,0 | 6 | 75,6 |
| Maret/March | 303,0 | 20 | 55,5 |
| April/April | 239,9 | 15 | 69,9 |
| Mei/May | 215,3 | 20 | 50,4 |
| Juni/June | 474,9 | 23 | 48,7 |
| Juli/July | 257,8 | 14 | 55,6 |
| Agustus/August | 271,4 | 21 | 50,7 |
| September/September | 292,5 | 23 | 50,5 |
| Oktober/October | 292,6 | 26 | 51,6 |
| November/November | 155,7 | 27 | 32,5 |
| Desember/December | 409,7 | 25 | 32,9 |

Sumber/Source: Stasiun Meteorologi, Klimatologi dan Geofisika Tanjungpandan/ Stations Meteorology, Climatology and Geophysics Tanjung Pandan

BAB 2 / CHAPTER 2

PEMERINTAHAN

Government

JUMLAH PNS

2.678

PNS LAKI-LAKI

PNS PEREMPUAN

1.108

1.570

BHINNEKA TUNGGALIKA

PENJELASAN TEKNIS

1. Anggota Dewan Perwakilan Rakyat Daerah (DPRD) dipilih melalui pemilihan umum (pemilu) dan dilantik dalam masa jabatan lima tahun.
2. Susunan pemerintahan Kabupaten Bangka periode 2015–2021 terdiri dari bupati, wakil bupati, dinas, lembaga teknis daerah dan Lembaga Pemerintahan Non Kementerian (LPNK).
3. Setingkat Menteri terdiri dari Kejaksaan Agung, Tentara Nasional Indonesia, dan Kepolisian Negara Republik Indonesia
4. Lembaga Pemerintah Non Kementerian terdiri dari Badan Koordinasi Penanaman Modal, Badan Nasional Penanggulangan Bencana, Badan Nasional Penanggulangan Terorisme, Badan Pengawasan Obat dan Makanan, Badan Pusat Statistik.

TECHNICAL NOTES

1. *Regional House of Representatives (DPRD) members are elected through a general election and appointed for a five-years membership.*
2. *The government structure of the Bangka Regency period 2015–2021 consists of regent, vice regent, service, local technical institutions, and non-ministerial institutions.*
3. *Ministerial Level Officials consist of, Attorney General, Indonesian National Defense Force, and Indonesian National Police.*
4. *Non Ministerial Institutions consist of, Investment Coordinating Board, National Agency for Disaster Management, National Counter Terrorism Agency, National Agency of Drugs and Foods Control, BPS-Statistics Indonesia.*

ULASAN

Kabupaten Belitung Timur terdiri dari 7 kecamatan dan 39 desa, sejak 2016 hingga 2021 belum terdapat pemekaran desa maupun kecamatan di Kabupaten Belitung Timur.

Dari total 25 anggota Dewan Perwakilan Rakyat Daerah di Kabupaten Belitung Timur hanya 2 orang berjenis kelamin perempuan.

Pada Tahun 2021 Pegawai Negeri Sipil di Kabupaten Belitung Timur berjumlah 2.678 orang dengan komposisi 1.108 pegawai laki-laki dan 1.570 pegawai perempuan, berdasarkan tingkat pendidikan, mayoritas PNS di Kabupaten Belitung Timur merupakan sarjana yakni sejumlah 1.734 pegawai atau sebesar 64,75 persen dari total pegawai.

DESCRIPTION

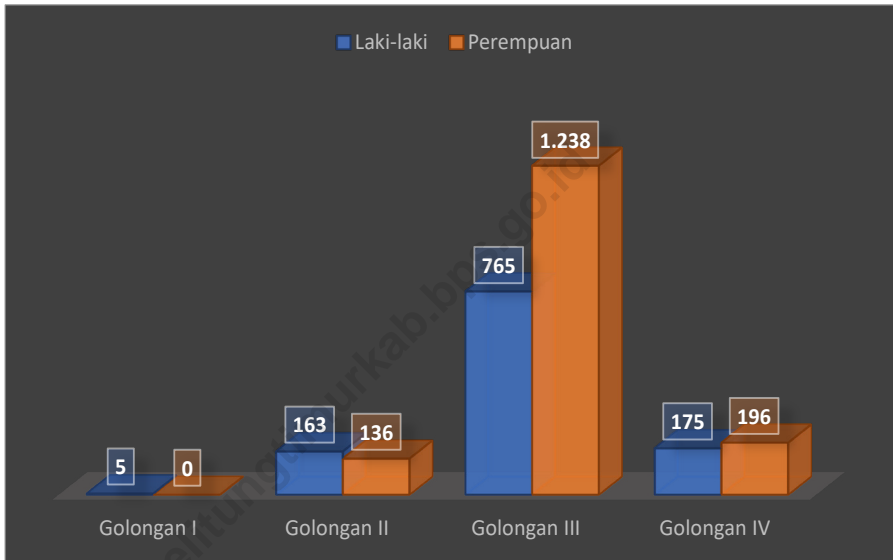
Belitung Timur Regency consists of 7 subdistricts and 39 villages, since 2016 until 2021 there has been no division of villages or districts in Belitung Timur Regency.

Of the total 25 members of the Regional People's Representative Council in Belitung Timur Regency, only 2 people are female.

In 2021 there were 2,678 Civil Servants in Belitung Timur with 1,108 male employees and 1,734 female employees, based on education level, the majority of civil servants in Belitung Timur Regency were bachelor, totaling 1,734 employees or 64.75 percent of the total employees .

Gambar 2.1
Figures

**Jumlah Pegawai Negeri Sipil Menurut Tingkat
Kepangkatan dan Jenis Kelamin di Kabupaten Belitung
Timur, 2021**
*Number of Civil Servant by Hierarchy and Gender in
Belitung Timur Regency , 2021*



Sumber/Source: Badan Kepegawaian dan Pengembangan Sumber Daya Manusia Daerah Kabupaten Belitung Timur/ *Employee Affairs Bureau and Human Resources Development of Belitung Timur Regency*

2.1 WILAYAH ADMINISTRATIF ADMINISTRATIVE AREA

Tabel 2.1.1 **Jumlah Desa¹/Kelurahan Menurut Kecamatan di Kabupaten Belitung Timur, 2017–2021**
Table 2.1.1 **Number of Villages¹/Kelurahan by Subdistrict in Belitung Timur Regency, 2017–2021**

| Kecamatan Subdistrict | 2017 | 2018 | 2019 | 2020 | 2021 |
|--------------------------|-----------|-----------|-----------|-----------|-----------|
| (1) | (2) | (3) | (4) | (5) | (6) |
| Dendang | 4 | 4 | 4 | 4 | 4 |
| Simpang Pesak | 4 | 4 | 4 | 4 | 4 |
| Gantung | 7 | 7 | 7 | 7 | 7 |
| Simpang Renggiang | 4 | 4 | 4 | 4 | 4 |
| Manggar | 9 | 9 | 9 | 9 | 9 |
| Damar | 5 | 5 | 5 | 5 | 5 |
| Kelapa Kampit | 6 | 6 | 6 | 6 | 6 |
| Belitung Timur | 39 | 39 | 39 | 39 | 39 |

Catatan/Note: ¹Termasuk Unit Permukiman Transmigrasi (UPT)/Include Transmigration Settlement Unit

Sumber/Source: Peraturan Kepala Badan Pusat Statistik Nomor 1 Tahun 2021 Tanggal 5 Februari 2021 tentang Perubahan Atas Peraturan Kepala Badan Pusat Statistik Nomor 3 Tahun 2021 tentang Kode dan Nama Wilayah Kerja Statistik Tahun 2021/Chief Statistician Regulation Number 1/2021, February 5 2021, as a revision of Chief Statistician Regulation Number 3 of 2021 on Code and Name of Regional Level of Data Collection.

2.2 DEWAN PERWAKILAN RAKYAT DAERAH REGIONAL HOUSE OF REPRESENTATIVE

Tabel 2.2.1 Jumlah Anggota Dewan Perwakilan Rakyat Daerah Menurut Partai Politik dan Jenis Kelamin di Kabupaten Belitung Timur, 2021
Number of Regional House of Representatives's Members by Political Parties and Gender in Belitung Timur Regency 2021

| Partai Politik <i>Political Parties</i> | Laki-laki <i>Male</i> | Perempuan <i>Female</i> | Jumlah <i>Total</i> |
|--|--------------------------|----------------------------|------------------------|
| (1) | (2) | (3) | (4) |
| PDI Perjuangan | 4 | - | 4 |
| Partai Keadilan Sejahtera | 2 | 1 | 3 |
| Partai Gerindra | 3 | - | 3 |
| Partai Bulan Bintang | 3 | - | 3 |
| Partai Nasional Demokrat | 2 | 1 | 3 |
| Partai Hanura | 3 | - | 3 |
| Perindo | 2 | - | 2 |
| Partai Golkar | 2 | - | 2 |
| Partai Demokrat | 1 | - | 1 |
| Partai Amanat Nasional | 1 | - | 1 |
| Belitung Timur | 23 | 2 | 25 |

Sumber/Source: Sekretariat Dewan Perwakilan Rakyat Daerah Kabupaten Belitung Timur/ *Legislative Council Secretariat Belitung Timur Regency*

Tabel
Table 2.2.2

Jumlah Anggota Dewan Perwakilan Rakyat Daerah Menurut Fraksi dan Jenis Kelamin di Kabupaten Belitung Timur, 2021
Number of Regional House of Representatives's Members by Fraction and Gender in Belitung Timur Regency 2021

| Fraksi <i>Fraction</i> | Laki-laki <i>Male</i> | Perempuan <i>Female</i> | Jumlah <i>Total</i> |
|--------------------------------------|---------------------------------|-----------------------------------|-------------------------------|
| (1) | (2) | (3) | (4) |
| Fraksi PDI Perjuangan | 7 | - | 7 |
| Fraksi Partai Keadilan Sejahtera | 2 | 1 | 3 |
| Fraksi Gerindra | 3 | - | 3 |
| Fraksi Partai Nasional Demokrat | 2 | 1 | 3 |
| Fraksi Partai Bulan Bintang | 3 | 1 | 3 |
| Fraksi Nurani Karya Rakyat Indonesia | 6 | - | 6 |
| Belitung Timur | 23 | 2 | 25 |

Sumber/Source: Sekretariat Dewan Perwakilan Rakyat Daerah Kabupaten Belitung Timur/ *Legislative Council Secertariat Belitung Timur Regency*

Tabel
Table 2.2.3

**Jumlah Anggota Dewan Perwakilan Rakyat Daerah
Menurut Pendidikan dan Jenis Kelamin di Kabupaten
Belitung Timur, 2021**
*Number of Regional House of Representatives's Members
by Educational Level and Gender in Belitung Timur Regency
2021*

| Pendidikan Tertinggi <i>Highest Education</i> | Laki-laki <i>Male</i> | Perempuan <i>Female</i> | Jumlah <i>Total</i> |
|---|---------------------------------|-----------------------------------|-------------------------------|
| (1) | (2) | (3) | (4) |
| < SLTA | - | - | - |
| SLTA | 13 | 1 | 14 |
| D1 - D3 | 1 | - | 1 |
| S1 | 5 | 1 | 6 |
| S2 - S3 | 4 | - | 4 |
| Belitung Timur | 23 | 2 | 25 |

Sumber/Source: Sekretariat Dewan Perwakilan Rakyat Daerah Kabupaten Belitung Timur/ *Legislative Council Secretariat Belitung Timur Regency*

Tabel
Table 2.2.4

**Jumlah Keputusan yang Dihasilkan Oleh Kabupaten
Belitung Timur, 2021**
**Number of Decision Produced in Belitung Timur Regency
2021**

| Nomor <i>Number</i> | Jenis Keputusan <i>Kind of Decision</i> | Jumlah <i>Total</i> |
|-------------------------------|---|-------------------------------|
| (1) | (2) | (3) |
| 1. | Peraturan Daerah | 11 |
| 2. | Keputusan DPRD | 6 |
| 3. | Keputusan Pimpinan DPRD | 10 |
| 4. | Pernyataan Pendapat / Dengar Pendapat | 41 |
| 5. | Rapat Badan Musyawarah | 45 |
| 6. | Rapat Badan Anggaran | 7 |
| 7. | Rapat Paripurna | 32 |
| 8. | Rapat Paripurna Istimewa | 3 |
| 9. | Rapat Gabungan Komisi | 19 |
| 10. | Rapat Komisi 1 s.d 3 | 82 |
| 11. | Studi Perbandingan ke Luar Daerah | - |
| 12. | Rapat Panitia Khusus | 16 |

Sumber/Source: Sekretariat Dewan Perwakilan Rakyat Daerah Kabupaten Belitung Timur/ *Legislative Council Secretariat Belitung Timur Regency*

2.3 SUMBER DAYA MANUSIA HUMAN RESOURCES

Tabel 2.3.1 Jumlah Pegawai Negeri Sipil Menurut Jabatan dan Jenis Kelamin di Kabupaten Belitung Timur, Desember 2020 dan Desember 2021
Number of Civil Servants by Occupation and Gender in Belitung Timur Regency, December 2020 dan December 2021

| Jabatan <i>Occupation</i> | 2020 | | Jumlah <i>Total</i> |
|--|--------------------------|----------------------------|------------------------|
| | Laki-laki <i>Male</i> | Perempuan <i>Female</i> | |
| (1) | (2) | (3) | (4) |
| Fungsional Tertentu <i>Specific Functional</i> | 663 | 1 279 | 1 932 |
| Fungsional Umum <i>Staf General Functional</i> | 248 | 182 | 430 |
| Struktural/Structural | 263 | 161 | 424 |
| Eselon VI/5th Echelon | - | - | - |
| Eselon IV/4th Echelon | 163 | 119 | 282 |
| Eselon III/3rd Echelon | 78 | 38 | 116 |
| Eselon II/2nd Echelon | 22 | 4 | 26 |
| Eselon I/1st Echelon | - | - | - |
| Jumlah/Total | 1 164 | 1 622 | 2 786 |

Bersambung/*Continued*

Lanjutan Tabel/*Continued Table 2.3.1*

| Jabatan <i>Occupation</i> | 2021 | | |
|--|--------------------------|----------------------------|------------------------|
| | Laki-laki <i>Male</i> | Perempuan <i>Female</i> | Jumlah <i>Total</i> |
| (1) | (5) | (6) | (7) |
| Fungsional Tertentu <i>Specific Functional</i> | 599 | 1 234 | 1 833 |
| Fungsional Umum <i>Staf General Functional</i> | 246 | 173 | 419 |
| Struktural/Structural | 263 | 163 | 426 |
| Eselon V/5th Echelon | - | - | - |
| Eselon IV/4th Echelon | 158 | 117 | 275 |
| Eselon III/3rd Echelon | 84 | 42 | 126 |
| Eselon II/2nd Echelon | 21 | 4 | 25 |
| Eselon I/1st Echelon | - | - | - |
| Jumlah/Total | 1 108 | 1 570 | 2 678 |

Sumber/*Source*: Badan Kepegawaian dan Pengembangan Sumber Daya Manusia Daerah Kabupaten Belitang Timur/ *Employee Affairs Bureau and Human Resources Development of Belitang Timur Regency*

Tabel
Table 2.3.2

Jumlah Pegawai Negeri Sipil Menurut Tingkat Pendidikan dan Jenis Kelamin di Kabupaten Belitung Timur, Desember 2020 dan Desember 2021
Number of Civil Servants by Educational Level and Gender in Belitung Timur Regency, December 2020 and December 2021

| Tingkat Pendidikan <i>Educational Level</i> | 2020 | | |
|---|--------------------------|----------------------------|------------------------|
| | Laki-laki <i>Male</i> | Perempuan <i>Female</i> | Jumlah <i>Total</i> |
| (1) | (2) | (3) | (4) |
| Sampai dengan SD <i>Up to Primary School</i> | 5 | - | 5 |
| SMP/Sederajat <i>General Vocational Junior High School</i> | 9 | 1 | 10 |
| SMA/Sederajat <i>General/Vocational Senior High School</i> | 195 | 114 | 309 |
| Diploma I, II/Akta I, II <i>Diploma I, II/Akta I, II</i> | 43 | 102 | 145 |
| Diploma III/Akta III/Sarjana Muda <i>Diploma III/Akta III/Bachelor</i> | 195 | 372 | 567 |
| Tingkat Sarjana/Doktor/Ph.D <i>University Graduates</i> | 717 | 1 033 | 1 750 |
| Jumlah/Total | 1 166 | 1 625 | 2 786 |

Bersambung/*Continued*

Lanjutan Tabel/*Continued Table 2.3.2*

| Tingkat Pendidikan <i>Educational Level</i> | 2021 | | |
|---|--------------------------|----------------------------|------------------------|
| | Laki-laki <i>Male</i> | Perempuan <i>Female</i> | Jumlah <i>Total</i> |
| (1) | (2) | (3) | (4) |
| Sampai dengan SD <i>Up to Primary School</i> | 3 | - | 3 |
| SMP/Sederajat <i>General Vocational Junior High School</i> | 8 | - | 8 |
| SMA/Sederajat <i>General/Vocational Senior High School</i> | 173 | 94 | 267 |
| Diploma I, II/Akta I, II <i>Diploma I, II/Akta I, II</i> | 32 | 72 | 104 |
| Diploma III/Akta III/Sarjana Muda <i>Diploma III/Akta III/Bachelor</i> | 193 | 369 | 562 |
| Tingkat Sarjana/Doktor/ <i>Ph.D</i> <i>University Graduates</i> | 699 | 1 035 | 1 734 |
| Jumlah/Total | 1 108 | 1 570 | 2 678 |

Sumber/*Source*: BadanKepegawaian dan Pengembangan Sumbe Daya Manusia Daerah Kabupaten Belitung Timur/ *Employee Affairs Buerau and Human Resources Development of Belitung Timur Regency*

Tabel
Table 2.3.3

**Jumlah Pegawai Negeri Sipil Menurut Tingkat
Kepangkatan dan Jenis Kelamin di Kabupaten Belitung
Timur, Desember 2020 dan Desember 2021**
*Number of Civil Servants by Hierarchy and Gender in
Belitung Timur Regency, December 2020 and December
2021*

| Pangkat/Golongan/Ruang <i>Hierarchy</i> | 2020 | | |
|--|--------------------------|----------------------------|------------------------|
| | Laki-laki <i>Male</i> | Perempuan <i>Female</i> | Jumlah <i>Total</i> |
| (1) | (2) | (3) | (4) |
| 1. I/A (Juru Muda) | - | - | - |
| 2. I/B (Juru Muda Tingkat I) | 3 | - | 3 |
| 3. I/C (Juru) | - | - | - |
| 4. I/D (Juru Tingkat I) | 3 | 2 | 5 |
| Golongan I/Range I | 6 | 2 | 8 |
| 5. II/A (Pengatur Muda) | 11 | 1 | 12 |
| 6. II/B (Pengatur Muda Tingkat I) | 25 | 45 | 70 |
| 7. II/C (Pengatur) | 67 | 84 | 151 |
| 8. II/D (Pengatur Tingkat I) | 92 | 44 | 136 |
| Golongan II/Range II | 195 | 174 | 369 |
| 9. III/A (Penata Muda) | 212 | 339 | 551 |
| 10. III/B (Penata Muda Tingkat I) | 218 | 356 | 574 |
| 11. III/C (Penata) | 169 | 344 | 513 |
| 12. III/D (Penata Tingkat I) | 174 | 182 | 356 |
| Golongan III/Range III | 773 | 1 221 | 1 994 |
| 13. IV/A (Pembina) | 133 | 205 | 338 |
| 14. IV/B (Pembina Tingkat I) | 42 | 16 | 58 |
| 15. IV/C (Pembina Utama Muda) | 13 | 4 | 17 |
| 16. IV/D (Pembina Utama Madya) | 2 | - | 2 |
| 17. IV/E (Pembina Utama) | - | - | - |
| Golongan IV/Range IV | 190 | 225 | 415 |
| Jumlah/Total | 1 164 | 1 622 | 2 786 |

Bersambung/*Continued*

Lanjutan Tabel/Continued Table 2.3.3

| Pangkat/Golongan/Ruang <i>Hierarchy</i> | 2021 | | |
|--|--------------------------|----------------------------|------------------------|
| | Laki-laki <i>Male</i> | Perempuan <i>Female</i> | Jumlah <i>Total</i> |
| (1) | (5) | (6) | (7) |
| 1. I/A (Juru Muda) | - | - | - |
| 2. I/B (Juru Muda Tingkat I) | 2 | - | 2 |
| 3. I/C (Juru) | - | - | - |
| 4. I/D (Juru Tingkat I) | 3 | - | 3 |
| Golongan I/Range I | 5 | 0 | 5 |
| 5. II/A (Pengatur Muda) | 10 | 1 | 11 |
| 6. II/B (Pengatur Muda Tingkat I) | 17 | 34 | 51 |
| 7. II/C (Pengatur) | 66 | 76 | 142 |
| 8. II/D (Pengatur Tingkat I) | 70 | 25 | 95 |
| Golongan II/Range II | 163 | 136 | 299 |
| 9. III/A (Penata Muda) | 203 | 297 | 500 |
| 10. III/B (Penata Muda Tingkat I) | 202 | 337 | 539 |
| 11. III/C (Penata) | 197 | 387 | 584 |
| 12. III/D (Penata Tingkat I) | 163 | 217 | 380 |
| Golongan III/Range III | 765 | 1 238 | 2 003 |
| 13. IV/A (Pembina) | 122 | 176 | 298 |
| 14. IV/B (Pembina Tingkat I) | 39 | 16 | 55 |
| 15. IV/C (Pembina Utama Muda) | 12 | 4 | 16 |
| 16. IV/D (Pembina Utama Madya) | 2 | - | 2 |
| 17. IV/E (Pembina Utama) | - | - | - |
| Golongan IV/Range IV | 175 | 196 | 371 |
| Jumlah/Total | 1 108 | 1 570 | 2 678 |

Sumber/Source: Badan Kepegawaian dan Pengembangan Sumber Daya Manusia Daerah Kabupaten Belitang Timur/ *Employee Affairs Bureau and Human Resources Development of Belitang Timur Regency*

2.4 KEUANGAN PEMERINTAH GOVERNMENT FINANCE

Tabel 2.4.1 Realisasi Pendapatan Pemerintah Kabupaten Belitung Timur Menurut Jenis Pendapatan (ribu rupiah), 2018–2021
Actual Belitung Timur Regency Government Revenues by Kind of Revenues (thousand rupiahs), 2018–2021

| Jenis Pendapatan/ <i>Kind of Revenues</i> | 2018 | 2019 |
|--|-----------------------|-----------------------|
| (1) | (2) | (3) |
| 1. Pendapatan Asli Daerah (PAD)/Regional Revenue | 97 416 217,68 | 108 094 407,57 |
| 1.1 Pajak Daerah/ <i>Regional Tax</i> | 46 467 044,13 | 61 522 158 |
| 1.2 Retribusi Daerah/ <i>Regional Retribution</i> | 3 985 830 | 4 240 460 |
| 1.3 Hasil Perusahaan Milik Daerah dan Pengelolaan Kekayaan Daerah yang Dipisahkan/ <i>Regional-Owned Company Revenue and Separated Management of Regional Wealth</i> | 3 201 397,37 | 3 201 397,37 |
| 1.4 Lain-lain PAD yang Sah/ <i>Other Regional Revenue</i> | 43 761 946,19 | 39 130 392,20 |
| 2. Dana Perimbangan/Balance Funds | 635 693 104 | 668 034 198 |
| 2.1 Bagi Hasil Pajak/ <i>Tax Sharing Revenue</i> | 24 858 974 | 25 103 799 |
| 2.2 Bagi Hasil Bukan Pajak/Sumber Daya Alam/ <i>Non-Tax Sharing Revenue/Natural Resources</i> | 56 791 274 | 71 153 345 |
| 2.3 Dana Alokasi Umum/ <i>General Allocation Fund</i> | 440 265 288 | 458 068 325 |
| 2.4 Dana Alokasi Khusus/ <i>Special Allocation Fund</i> | 113 777 568 | 113 708 729 |
| 3. Lain-lain Pendapatan yang Sah/Other Revenue | 83 765 771,27 | 101 410 330,60 |
| 3.1 Pendapatan Hibah/ <i>Grant</i> | 15 466 215,20 | 14 566 215,20 |
| 3.2 Dana Darurat/ <i>Emergency Fund</i> | 0,00 | 0,00 |
| 3.3 Dana Bagi Hasil Pajak dari Provinsi dan Pemerintah Daerah Lainnya/ <i>Tax Sharing Revenue from Provincial and Other Regional Governments</i> | 20 797 114,07 | 29 066 646,40 |
| 3.4 Dana Penyesuaian dan Otonomi Daerah/ <i>Regional Adjustment and Autonomy Fund</i> | 35 607 842 | 43 155 579 |
| 3.5 Bantuan Keuangan dari Provinsi atau Pemerintah Daerah Lainnya/ <i>Financial Assistance from Provincial or Other Regional Governments</i> | 11 894 600 | 14 621 890 |
| 3.6 Lainnya/ <i>Others</i> | 0,00 | 0,00 |
| Jumlah/Total | 816 875 092,95 | 877 538 936,17 |

Bersambung/*Continued*

Lanjutan Tabel/Continued Table 2.4.1

| Jenis Pendapatan/Kind of Revenues | 2020 | 2021 ¹ |
|--|-----------------------|-----------------------|
| (1) | (4) | (5) |
| 1. Pendapatan Asli Daerah (PAD)/Regional Revenue | 93 564 378,68 | 104 433 082,48 |
| 1.1 Pajak Daerah/Regional Tax | 58 519 124,05 | 68 528 560,70 |
| 1.2 Retribusi Daerah/Regional Retribution | 4 077 565,55 | 4 160 071,22 |
| 1.3 Hasil Perusahaan Milik Daerah dan Pengelolaan Kekayaan Daerah yang Dipisahkan/Regional-Owned Company Revenue and Separated Management of Regional Wealth | 3 528 730,86 | 3 918 728,95 |
| 1.4 Lain-lain PAD yang Sah/Other Regional Revenue | 27 438 958,22 | 27 825 721,60 |
| 2. Dana Perimbangan/Balance Funds | 565 494 791,95 | 601 377 359,78 |
| 2.1 Bagi Hasil Pajak/Tax Sharing Revenue | 47 589 894,82 | 99 782 522,31 |
| 2.2 Bagi Hasil Bukan Pajak/Sumber Daya Alam/Non-Tax Sharing Revenue/Natural Resources | 34 378 305,59 | |
| 2.3 Dana Alokasi Umum/General Allocation Fund | 421 531 947 | 415 532 093,00 |
| 2.4 Dana Alokasi Khusus/Special Allocation Fund | 96 372 950,13 | 86 062 744,47 |
| 3. Lain-lain Pendapatan yang Sah/Other Revenue | 90 638 190,93 | 19 965 132,92 |
| 3.1 Pendapatan Hibah/Grant | 250 500 | 0,00 |
| 3.2 Dana Darurat/Emergency Fund | 0,00 | 0,00 |
| 3.3 Dana Bagi Hasil Pajak dari Provinsi dan Pemerintah Daerah Lainnya/Tax Sharing Revenue from Provincial and Other Regional Governments | 35 472 913,94 | 34 009 715,38 |
| 3.4 Dana Penyesuaian dan Otonomi Daerah/Regional Adjustment and Autonomy Fund | 52 719 976,99 | 64 418 030 |
| 3.5 Bantuan Keuangan dari Provinsi atau Pemerintah Daerah Lainnya/Financial Assistance from Provincial or Other Regional Governments | 2 194 800 | 2 762 400 |
| 3.6 Lainnya/Others | 0,00 | 19 965 132,92 |
| Jumlah/Total | 749 697 361,56 | 826 965 720,56 |

Catatan/Note : ¹Laporan Unaudited

Sumber/Source: Badan Pengelola Keuangan dan Pendapatan Daerah Kabupaten Belitang Timur/ Regional Financial Management and Revenue Board Belitang Timur Regency

Tabel
Table 2.4.2**Realisasi Belanja Pemerintah Kabupaten Belitung Timur
Menurut Jenis Belanja (ribu rupiah), 2017–2021
Actual Belitung Timur Regency Government Expenditures
by Kind of Expenditures (thousand rupiahs), 2017–2021**

| Jenis Belanja <i>Kind of Expenditure</i> | 2018 | 2019 |
|---|-----------------------|-----------------------|
| (1) | (2) | (3) |
| 1. Belanja Tidak Langsung/Indirect Expenditures | 372 506 811,17 | 451 030 692,91 |
| 1.1 Belanja Pegawai/Personnel Expenditures | 266 593 048,47 | 334 745 445,61 |
| 1.2 Belanja Bunga/Interest Expenditures | 0,00 | 0,00 |
| 1.3 Belanja Subsidi/Subsidies Expenditures | 0,00 | 0,00 |
| 1.4 Belanja Hibah/Grant Expenditures | 11 791 600 | 9 337 380 |
| 1.5 Belanja Bantuan Sosial/Social Aid Expenditures | 316 000 | 322 000 |
| 1.6 Belanja Bagi Hasil/Sharing Fund Expenditure | 5 045 287,50 | 6 576 261,80 |
| 1.7 Belanja Bantuan Keuangan/Financial Aids Expenditures | 88 260 875,20 | 99 049 605,50 |
| 1.8 Belanja Tidak Terduga/Unpredicted Expenditures | 500 000 | 1 000 000 |
| 2. Belanja Langsung/Direct Expenditures | 494 646 373,28 | 486 808 581,36 |
| 2.1 Belanja Pegawai/Personnel Expenditures | 94 700 901,57 | 85 569 672,28 |
| 2.2 Belanja Barang dan Jasa/Goods and Services Expenditures | 210 768 342,38 | 235 661 389,19 |
| 2.3 Belanja Modal/Capital Expenditure | 189 177 129,33 | 165 577 519,90 |
| Jumlah/Total | 867 153 184,45 | 937 839 274,28 |

Bersambung/Continued

Lanjutan Tabel/Continued Table 2.4.2

| Jenis Belanja Kind of Expenditure | 2020 | 2021 ¹ |
|---|-----------------------|-----------------------|
| (1) | (4) | (5) |
| 1. Belanja Tidak Langsung/Indirect Expenditures | 446 865 706,46 | 453 206 426,9 |
| 1.1 Belanja Pegawai/Personnel Expenditures | 296 434 975,93 | 325 665 585,45 |
| 1.2 Belanja Bunga/Interest Expenditures | 0,00 | 0,00 |
| 1.3 Belanja Subsidi/Subsidies Expenditures | 0,00 | 0,00 |
| 1.4 Belanja Hibah/Grant Expenditures | 34 995 071,91 | 24 991 413,82 |
| 1.5 Belanja Bantuan Sosial/Social Aid Expenditures | 1 875 050 | 302 025,00 |
| 1.6 Belanja Bagi Hasil/Sharing Fund Expenditure | 6 355 126,60 | 7 241 845,64 |
| 1.7 Belanja Bantuan Keuangan/Financial Aids Expenditures | 95 825 371,31 | 94 575 508,50 |
| 1.8 Belanja Tidak Terduga/Unpredicted Expenditures | 11 380 110,71 | 430 048,51 |
| 2. Belanja Langsung/Direct Expenditures | 292 090 026,79 | 361 777 660,8 |
| 2.1 Belanja Pegawai/Personnel Expenditures | 81 182 175,63 | |
| 2.2 Belanja Barang dan Jasa/Goods and Services Expenditures | 133 704 280,17 | 268 050 026,25 |
| 2.3 Belanja Modal/Capital Expenditure | 77 203 571,00 | 93 727 634,53 |
| Jumlah/Total | 738 955 733,25 | 814 984 087,70 |

Catatan/Note : ¹Laporan Unaudited

Sumber/Source: Badan Pengelola Keuangan dan Pendapatan Daerah Kabupaten Belitung Timur/ Regional Financial Management and Revenue Board Belitung Timur Regency

BAB 3 / CHAPTER 3

PENDUDUK DAN KETENAGAKERJAAN

Population and Employment

128.564

JUMLAH PENDUDUK HASIL SENSUS PENDUDUK 2020



JUMLAH PENDUDUK LAKI-LAKI

66.253



JUMLAH PENDUDUK PEREMPUAN

62.311

Sumber: BPS, Proyeksi Penduduk Interim 2020-2023 (Juni 2021)

PENJELASAN TEKNIS**TECHNICAL NOTES**

1. Sumber utama data kependudukan adalah sensus penduduk yang dilaksanakan setiap sepuluh tahun sekali. Sensus penduduk telah dilaksanakan sebanyak enam kali sejak Indonesia merdeka, yaitu tahun 1961, 1971, 1980, 1990, 2000, dan 2011. Di dalam sensus penduduk, pencacahan dilakukan terhadap seluruh penduduk yang berdomisili di wilayah teritorial Indonesia termasuk warga negara asing kecuali anggota korps diplomatik negara sahabat beserta keluarganya. Metode pengumpulan data dalam sensus dilakukan dengan wawancara antara petugas sensus dengan responden dan juga melalui e-census. Pencatatan penduduk menggunakan konsep usual residence, yaitu konsep di mana penduduk biasa bertempat tinggal. Bagi penduduk yang bertempat tinggal tetap dicacah di mana mereka biasa tinggal, sedangkan untuk penduduk yang tidak bertempat tinggal tetap dicacah di tempat di mana mereka ditemukan petugas sensus pada malam 'Hari Sensus'. Termasuk penduduk yang tidak bertempat tinggal tetap adalah tuna wisma, awak kapal berbendera Indonesia, penghuni perahu/rumah apung, masyarakat terpencil/terasing, dan pengungsi. Bagi mereka

1. *The main source of demographic data is population census, which is conducted every ten years. Population Census has been conducted six times since Indonesia's independence: 1961, 1971, 1980, 1990, 2000, and 2011. The population census enumerates all residents who domicile in the entire territory of Indonesia including foreign citizens except the diplomatic corps members and their families. The method of data collection in a population census involves interviewing respondents and conducting e-census. Enumeration of the population uses the concept of "usual residence", which is the concept of "places where people usually live". De jure was applied to the permanent residents, while de facto was applied to non-permanent residents. The permanent residents were enumerated in place where they normally live, the non-permanent residents were enumerated where they were found by the enumerators, on the night of 'Census Date'. The non permanent residents include homeless people, ship crew, boat people, remote area community, and internally displaced persons. Those who had permanent residence and had been travelling away from their home for six months or more were not enumerated in their permanent place, but in the place where they were during the census. For the periods where the population census is not*

yang mempunyai tempat tinggal tetap dan sedang bepergian ke luar wilayah lebih dari enam bulan, tidak dicacah di tempat tinggalnya, tetapi dicacah di tempat tujuannya. Untuk tahun yang tidak dilaksanakan sensus penduduk, data kependudukan diperoleh dari hasil proyeksi penduduk. Proyeksi penduduk merupakan suatu perhitungan ilmiah yang didasarkan pada asumsi dari komponen-komponen perubahan penduduk, yaitu kelahiran, kematian, dan migrasi. Proyeksi penduduk Indonesia 2011–2035 menggunakan data dasar penduduk hasil SP2011.

2. Penduduk Indonesia adalah semua orang yang berdomisili di wilayah teritorial Indonesia selama 6 bulan atau lebih dan atau mereka yang berdomisili kurang dari 6 bulan tetapi bertujuan menetap.
3. Laju pertumbuhan penduduk adalah angka yang menunjukkan persentase penambahan penduduk dalam jangka waktu tertentu.
4. Kepadatan penduduk adalah rasio banyaknya penduduk per kilometer persegi.
5. Rasio jenis kelamin adalah perbandingan antara penduduk laki-laki dan penduduk perempuan pada suatu wilayah dan waktu tertentu. Biasanya dinyatakan dengan banyaknya

conducted, population projection is done to estimate population during those years. The population projection is an estimate based on the demographic components, such as birth, death, and migration. Indonesia's 2011–2035 population projection used the 2011 Population Census as the base population.

2. *The population of Indonesia are all residents of the entire territory of Indonesia who have stayed for six months or longer, and those who intended to stay more than six months even though their length of stay is less than six months.*
3. *The growth rate of population is the number that show percentage of population growth within a specified period.*
4. *Population density is ratio of population per square kilometer.*
5. *Sex ratio is the ratio of males population to females population in a given area and time, usually expressed as the number of males for every 100 females.*

- penduduk laki-laki untuk 100 penduduk perempuan.
6. Distribusi penduduk adalah pola persebaran penduduk di suatu wilayah, baik berdasarkan batas-batas geografis maupun berdasarkan batas-batas administrasi pemerintahan.
 7. Komposisi penduduk adalah pola persebaran penduduk menurut karakteristiknya, contoh: penduduk menurut kelompok umur, penduduk menurut jenis kelamin
 8. Penduduk usia kerja adalah penduduk yang berumur 15 tahun ke atas.
 9. Angkatan kerja adalah penduduk usia kerja (15 tahun ke atas) yang bekerja, punya pekerjaan namun sementara tidak bekerja, dan pengangguran.
 10. Bekerja adalah kegiatan ekonomi yang dilakukan oleh seseorang dengan maksud memperoleh atau membantu memperoleh pendapatan atau keuntungan dan lamanya bekerja paling sedikit 1 jam secara terus menerus dalam seminggu yang lalu (termasuk pekerja keluarga tanpa upah yang membantu dalam suatu usaha/ kegiatan ekonomi).
6. *Population distribution is the pattern of population distribution in an area, either by geographic boundaries or by government administrative boundaries.*
 7. *Population compotition is the pattern of population distribution by its characteristics, example: population by age group, population by sex.*
 8. *Working age population is persons of 15 years and over.*
 9. *Labor force or economically active are persons of 15 years and over, who in the previous week were working, temporarily absent from work but having jobs, and unemployment.*
 10. *Working is economic activity conducted by a person and intended to earn income by doing work or helping to do work at least one hour continuously during the reference week (including unpaid family worker/s for any economic activity).*

ULASAN

Berdasarkan data hasil proyeksi penduduk interim 2020-2023 pada kondisi pertengahan tahun, Jumlah Penduduk Kabupaten Belitung Timur sebanyak 128.564 jiwa dengan rasio jenis kelamin sebesar 107, jika dibandingkan dengan hasil Sensus Penduduk 2020, jumlah penduduk Kabupaten Belitung Timur meningkat dengan laju pertumbuhan sebesar 1,142 persen.

Jumlah penduduk usia 15 Tahun ke atas pada Tahun 2021 berjumlah 100.150 jiwa dengan komposisi 69.332 jiwa merupakan angkatan kerja dan 30.818 jiwa bukan angkatan kerja, tingkat pengangguran terbuka (TPT) pada tahun 2021 sebesar 3,78 persen mengalami penurunan dari kondisi pada tahun 2020 dengan TPT sebesar 3,93 persen.

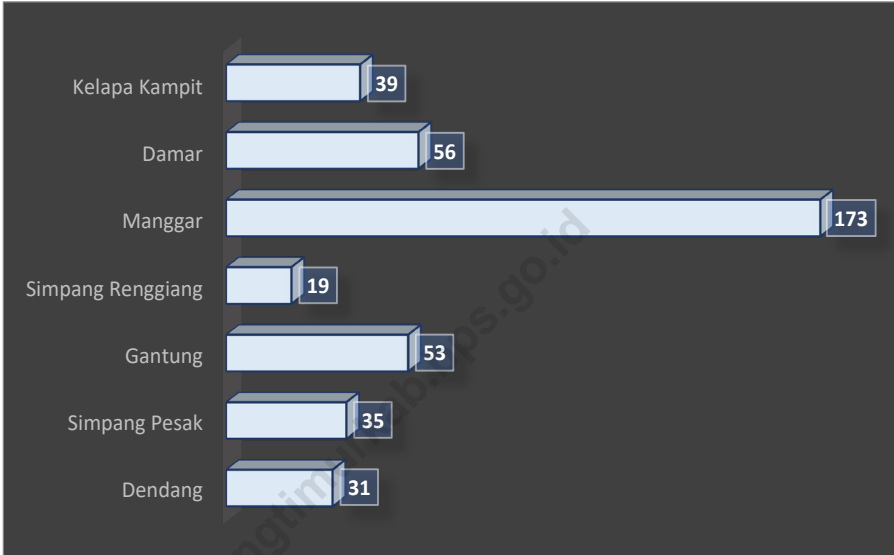
DESCRIPTION

Based on The result of Interim Population Projection 2020-2023 (mid year/June), total population of Belitung Timur Regency is 128,564 people with a sex ratio of 107, when compared to the 2020 Population Census, the population of Belitung Timur Regency has increased with a growth rate of 1,142 percent.

Total population aged 15 years and over in 2021 amounted to 100,150 people with a composition of 69,332 people being the work force and 30,818 people not in the labor force, the open unemployment rate (TPT) in 2021 was 3.78 percent, an decrease from the conditions in 2020 with TPT by 3,93 percent.

Gambar 3.1
Figures

Kepadatan Penduduk Berdasarkan Kecamatan di Kabupaten Belitung Timur, 2021
Population Density by Subdistrict in Belitung Timur Regency, 2021



Sumber/Source: BPS, Hasil Proyeksi Penduduk Interim (Juni 2021)/BPS-Statistics Indonesia, *The result of Interim Population Projection (mid year/June 2021)*

3.1 PENDUDUK POPULATION

Tabel 3.1.1 Penduduk, Laju Pertumbuhan Penduduk, Distribusi Persentase Penduduk, Kepadatan Penduduk, Rasio Jenis Kelamin Penduduk Menurut Kecamatan di Kabupaten/ Belitung Timur, 2021
Population, Population Growth Rate, Percentage Distribution of Population, Population Density, and Population Sex Ratio by Subdistrict in Belitung Timur Regency, 2021

| Kecamatan Subdistrict | Penduduk (jiwa) Population | | Laju Pertumbuhan Penduduk per Tahun 2011–2021 Annual Population Growth Rate (%) 2011–2021 | |
|--------------------------|-------------------------------|-------------------|--|------------------------|
| | 2020 ¹ | 2021 ² | 2010-2020 ³ | 2020-2021 ⁴ |
| (1) | (2) | (3) | (4) | (5) |
| Dendang | 11 007 | 11 141 | 17,20 | 1,142 |
| Simpang Pesak | 8 434 | 8 537 | 13,79 | 1,142 |
| Gantung | 28 349 | 28 694 | 25,56 | 1,142 |
| Simpang Renggiang | 7 512 | 7 603 | 12,79 | 1,142 |
| Manggar | 39 135 | 39 611 | 16,67 | 1,142 |
| Damar | 13 214 | 13 375 | 18,27 | 1,142 |
| Kelapa Kampit | 19 367 | 19 603 | 19,03 | 1,142 |
| Belitung Timur | 127 018 | 128 564 | 18,68 | 1,142 |

Bersambung/Continued

Lanjutan Tabel/*Continued Table 3.1.1*

| Kecamatan <i>Subdistrict</i> | Persentase Penduduk <i>Percentage of Total Population</i> | | Kepadatan Penduduk per km ² <i>Population Density per sq.km</i> | |
|---------------------------------|--|-------------------|---|-------------------|
| | 2020 ¹ | 2021 ² | 2020 ¹ | 2021 ² |
| (1) | (6) | (7) | (8) | (9) |
| Dandang | 8,67 | 8,67 | 30 | 31 |
| Simpang Pesak | 6,64 | 6,64 | 35 | 35 |
| Gantung | 22,32 | 22,32 | 52 | 53 |
| Simpang Renggiang | 5,91 | 5,91 | 19 | 19 |
| Manggar | 30,81 | 30,81 | 171 | 173 |
| Damar | 10,40 | 10,40 | 56 | 56 |
| Kelapa Kampit | 15,25 | 15,25 | 39 | 39 |
| Belitung Timur | 100 | 100 | 51 | 51 |

Bersambung/*Continued*

Lanjutan Tabel/Continued Table 3.1.1

| Kecamatan Subdistrict | Rasio Jenis Kelamin Population Sex Ratio | |
|--------------------------|---|-------------------|
| | 2020 ¹ | 2021 ² |
| (1) | (10) | (11) |
| Dendang | 109 | 108 |
| Simpang Pesak | 108 | 108 |
| Gantung | 108 | 107 |
| Simpang Renggiang | 108 | 108 |
| Manggar | 105 | 105 |
| Damar | 106 | 106 |
| Kelapa Kampit | 107 | 107 |
| Belitung Timur | 107 | 106 |

Catatan/Note: ¹Hasil Sensus Penduduk (SP)2020 (September)/The result of the 2020 Population Census (September)

²Hasil Proyeksi Penduduk Interim 2020-2023 (Pertengahan Tahun/Juni)/The result of Interim Population Projection 2020-2023 (mid year/June)

³Laju pertumbuhan penduduk dihitung berdasarkan penduduk tahun 2010 (Mei) dibandingkan dengan penduduk tahun 2020 (September)/The growth rate refers to the change of the population in 2010 (May) to the population in 2020 (September)

⁴Laju pertumbuhan penduduk dihitung berdasarkan penduduk tahun 2020 (September) dibandingkan dengan penduduk tahun 2021 (Juni)/The growth rate refers to the change of the population in 2020 (September) to the population in 2021 (June)

Sumber/Source: BPS dan Kementerian Dalam Negeri/BPS-Statistics Indonesia and Ministry of Home Affairs

Tabel
Table 3.1.2

Jumlah Penduduk Menurut Kelompok Umur dan Jenis Kelamin di Kabupaten Belitung Timur, 2021
Population by Age Groups and Sex in Belitung Timur Regency, 2021

| Kelompok Umur Age Groups | Jenis Kelamin/Sex | | |
|-----------------------------|-------------------|---------------------|-----------------|
| | Laki-Laki Male | Perempuan Female | Jumlah Total |
| (1) | (2) | (3) | (4) |
| 0-4 | 5 091 | 4 799 | 9 890 |
| 5-9 | 4 684 | 4 630 | 9 314 |
| 10-14 | 4 996 | 4 663 | 9 659 |
| 15-19 | 5 574 | 5 321 | 10 895 |
| 20-24 | 5 568 | 5 187 | 10 755 |
| 25-29 | 5 476 | 5 002 | 10 478 |
| 30-34 | 4 921 | 4 448 | 9 369 |
| 35-39 | 5 277 | 4 907 | 10 184 |
| 40-44 | 5 633 | 5 113 | 10 746 |
| 45-49 | 5 240 | 4 603 | 9 843 |
| 50-54 | 4 263 | 3 689 | 7 952 |
| 55-59 | 3 257 | 3 007 | 6 264 |
| 60-64 | 2 386 | 2 420 | 4 806 |
| 65-69 | 1 841 | 1 942 | 3 783 |
| 70-74 | 1 182 | 1 326 | 2 508 |
| 75+ | 864 | 1 254 | 2 118 |
| Belitung Timur | 66 253 | 62 311 | 128 564 |

Catatan/Note: Hasil Proyeksi Penduduk Interim 2020-2023 (Pertengahan Tahun/Juni)/The result of Interim Population Projection 2020-2023 (mid year/June)

Sumber/Source: BPS/BPS-Statistics Indonesia

3.2 KETENAGAKERJAAN EMPLOYMENT

Tabel 3.2.1 Jumlah Penduduk Berumur 15 Tahun Keatas Menurut Jenis Kegiatan Selama Seminggu yang Lalu dan Jenis Kelamin di Kabupaten Belitung Timur, 2021
Population Aged 15 Years and Over by Type of Activity During The Previous Week and Sex in Belitung Timur Regency, 2021

| Kegiatan Utama <i>Main Activity</i> | Jenis Kelamin/ <i>Sex</i> | | |
|---|---------------------------|----------------------------|------------------------|
| | Laki-Laki <i>Male</i> | Perempuan <i>Female</i> | Jumlah <i>Total</i> |
| (1) | (2) | (3) | (4) |
| Angkatan Kerja <i>Economically Active</i> | 43 983 | 25 349 | 69 332 |
| Bekerja/ <i>Working</i> | 42 556 | 24 157 | 66 713 |
| Pengangguran Terbuka <i>Unemployment</i> | 1 427 | 1 192 | 2 619 |
| Bukan Angkatan Kerja <i>Economically Inactive</i> | 7 849 | 22 969 | 30 818 |
| Sekolah/ <i>Attending School</i> | 2 278 | 1 861 | 4 139 |
| Mengurus Rumah Tangga <i>Housekeeping</i> | 3 344 | 19 898 | 23 242 |
| Lainnya/ <i>Others</i> | 2 227 | 1 210 | 3 437 |
| Jumlah/Total | 51 832 | 48 318 | 100 150 |

Sumber/Source: BPS, Survei Angkatan Kerja Nasional (Sakernas) Agustus/BPS-Statistics Indonesia, August National Labor Force Survey

Tabel 3.2.2
Table

Penduduk Berumur 15 Tahun ke Atas Menurut Pendidikan Tertinggi yang Ditamatkan dan Jenis Kegiatan Selama Seminggu yang Lalu di Kabupaten Belitung Timur, 2021
Population 15 Years of Age and Over by Educational Attainment and Type of Activity During the Previous Week in Belitung Timur Regency, 2021

| Pendidikan Tertinggi yang Ditamatkan ¹ Educational Attainment ¹ | Angkatan Kerja/Economically Active | | | Persentase Bekerja terhadap Angkatan Kerja Percentage of Working to Economically Active |
|--|------------------------------------|--|---|--|
| | Bekerja Working | Pengangguran ² Unemployment ² | Jumlah Angkatan Kerja Total of Economically Active | |
| (1) | (2) | (3) | (4) | (5) |
| 0 | 28 023 | 654 | 28 677 | 97,72 |
| 1 | 12 548 | 699 | 13 247 | 94,72 |
| 2 | 19 088 | 1 055 | 20 143 | 94,76 |
| 3 | 7 054 | 211 | 7 265 | 97,10 |
| Jumlah/Total | 66 713 | 2 619 | 69 332 | 96,22 |

Bersambung/Continued

Lanjutan Tabel/Continued Table 3.2.2

| Pendidikan Tertinggi yang Ditamatkan ¹ <i>Educational Attainment ¹</i> | Bukan Angkatan Kerja <i>Not Economically Active</i> | | | Jumlah Total | Penduduk Usia Kerja Total | Persentase Angkatan Kerja terhadap Penduduk Usia Kerja <i>Percentage of Economically Active to Working Age Population</i> |
|---|--|-----------------------|--------------|---------------|---------------------------|--|
| | Sekolah | Mengurus Rumah Tangga | Lainnya | | | |
| (1) | (6) | (7) | (8) | (9) | (10) | (11) |
| 0 | 296 | 11 373 | 2 373 | 14 042 | 42 719 | 67,13 |
| 1 | 3 393 | 5 268 | 486 | 9 147 | 22 394 | 59,15 |
| 2 | 450 | 5 949 | 525 | 6 924 | 27 067 | 74,42 |
| 3 | 0 | 652 | 53 | 705 | 7 970 | 91,15 |
| Jumlah/Total | 4 139 | 23 242 | 3 437 | 30 818 | 100 150 | 69,23 |

Catatan/Note¹: 0. ≤ Sekolah Dasar (SD)/≤ *Primary School*

1. Sekolah Menengah Pertama/*Junior High School*

2. Sekolah Menengah Atas/*Senior High School*

3. Perguruan Tinggi/*Collage*

² 1. Mencari pekerjaan/*Looking for work*

2. Mempersiapkan usaha/*Establishing a new business/firm*

3. Merasa tidak mungkin mendapat pekerjaan/*Hopeless of job*

4. Sudah punya pekerjaan tetapi belum mulai bekerja/*Have a job in future start*

Sumber/Source: BPS, Survei Angkatan Kerja Nasional (Sakernas) Agustus/BPS-Statistics Indonesia, August National Labor Force Survey

Tabel
Table 3.2.3

Penduduk Berumur 15 Tahun Ke Atas yang Bekerja Selama Seminggu yang Lalu Menurut Status Pekerjaan Utama dan Jenis Kelamin di Kabupaten Belitung Timur, 2021
Population 15 Years of Age and Over who Worked During The Previous Week by Main Employment Status and Sex in Belitung Timur Regency, 2021

| Status Pekerjaan Utama <i>Main Employment Status</i> | Laki-Laki <i>Male</i> | Perempuan <i>Female</i> | Jumlah <i>Total</i> |
|--|---------------------------------|-----------------------------------|-------------------------------|
| (1) | (2) | (3) | (4) |
| Berusaha sendiri <i>Own account worker</i> | 11 174 | 4 215 | 15 389 |
| Berusaha dibantu buruh tidak tetap/buruh tidak dibayar <i>Employer assisted by temporary worker/unpaid worker</i> | 3 861 | 3 245 | 7 106 |
| Berusaha dibantu buruh tetap/buruh dibayar <i>Employer assisted by permanent worker/paid worker</i> | 2 778 | 707 | 3 485 |
| Buruh/Karyawan/Pegawai/ <i>Employee</i> | 22 028 | 11 224 | 33 252 |
| Pekerja bebas <i>Casual worker</i> | 1 363 | 717 | 2 080 |
| Pekerja keluarga/tak dibayar <i>Family worker/unpaid worker</i> | 1 352 | 4 049 | 5 401 |
| Jumlah/Total | 42 556 | 24 157 | 66 713 |

Sumber/Source: BPS, Survei Angkatan Kerja Nasional (Sakernas) Agustus/BPS-Statistics Indonesia, August National Labor Force Survey

Tabel
Table 3.2.4

Penduduk Berumur 15 Tahun Ke Atas yang Bekerja Selama Seminggu yang Lalu Menurut Status Pekerjaan Utama dan Lapangan Pekerjaan Utama di Kabupaten Belitung Timur, 2021
Population 15 Years of Age and Over who Worked During The Previous Week by Main Employment Status and Main Industry in Belitung Timur Regency, 2021

| Status Pekerjaan Utama <i>Main Employment Status</i> | Lapangan Pekerjaan Utama ¹ <i>Main Industry¹</i> | | | Jumlah <i>Total</i> |
|--|---|---------------|---------------|------------------------|
| | 1 | 2 | 3 | |
| (1) | (2) | (3) | (4) | (5) |
| Berusaha sendiri <i>Own account worker</i> | 3 401 | 7 918 | 4 070 | 15 389 |
| Berusaha dibantu buruh tidak tetap/buruh tidak dibayar <i>Employer assisted by temporary worker/unpaid worker</i> | 2 132 | 1 674 | 3 300 | 7 106 |
| Berusaha dibantu buruh tetap/buruh dibayar <i>Employer assisted by permanent worker/paid worker</i> | 572 | 1 730 | 1 183 | 3 485 |
| Buruh/Karyawan/Pegawai/ <i>Employee</i> | 8 415 | 9 043 | 15 794 | 33 252 |
| Pekerja bebas <i>Casual worker</i> | 929 | 702 | 449 | 2 080 |
| Pekerja keluarga/tak dibayar <i>Family worker/unpaid worker</i> | 1 858 | 929 | 2 614 | 5 401 |
| Jumlah/Total | 17 307 | 21 996 | 27 410 | 66 713 |

Catatan/ Source : ¹ 1. Pertanian/ *Agriculture*

2. Industri Pengolahan/ *Manufacturing Industry*

3. Jasa/ *Services*

Sumber/Source: BPS, Survei Angkatan Kerja Nasional (Sakernas) Agustus/BPS-Statistics Indonesia, August National Labor Force Survey

Tabel
Table 3.2.5

Penduduk Berumur 15 Tahun Ke Atas yang Bekerja Selama Seminggu yang Lalu Menurut Jumlah Jam Kerja pada Pekerjaan Utama dan Lapangan Pekerjaan Utama di Kabupaten Belitung Timur, 2021
Population 15 Years of Age and Over who Worked During The Previous Week by Total Working Hours on Main Job and Main Industry in Belitung Timur Regency, 2021

| Jumlah Jam Kerja pada Pekerjaan Utama <i>Total Working Hours on Main Job (Jam/Hours)</i> | Lapangan Pekerjaan Utama ¹ <i>Main Industry¹</i> | | | Jumlah Total |
|---|---|---------------|---------------|---------------|
| | 1 | 2 | 3 | |
| (1) | (2) | (3) | (4) | (5) |
| 0 ² | 584 | 444 | 944 | 1 972 |
| 1-14 | 1 672 | 1 014 | 2 952 | 5 638 |
| 15-34 | 4 780 | 4 326 | 7 334 | 1 6440 |
| 35+ | 10 271 | 16 212 | 16 180 | 42 663 |
| Jumlah/Total | 17 307 | 21 996 | 27 410 | 66 713 |

Catatan/ Source : ¹ 1. Pertanian/ *Agriculture*

2. Industri Pengolahan/ *Manufacturing Industry*

3. Jasa/ *Services*

². Sementara tidak bekerja/ *Temporarily not working*

Sumber/Source: BPS, Survei Angkatan Kerja Nasional (Sakernas) Agustus/BPS-Statistics Indonesia, August National Labor Force Survey

Tabel
Table 3.2.6

Penduduk Berumur 15 Tahun Ke Atas yang Bekerja Selama Seminggu yang Lalu Menurut Lapangan Pekerjaan Utama dan Pendidikan Tertinggi yang Ditamatkan di Kabupaten Belitung Timur, 2021
Population 15 Years of Age and Over who Worked During The Previous Week by Main Industry and Educational Attainment in Belitung Timur Regency, 2021

| Lapangan Pekerjaan Utama ¹ <i>Main Industry¹</i> | Pendidikan Tertinggi yang Ditamatkan <i>Educational Attainment</i> | | | | Jumlah Total |
|---|---|----------------------------------|------------------------|------------------------------------|---------------|
| | ≤ SD <i>≤ Elementary School</i> | SMP <i>Junior High School</i> | SMA Senior High School | Perguruan Tinggi <i>College</i> | |
| (1) | (2) | (3) | (4) | (5) | (6) |
| 1 | 10 580 | 3 536 | 3 191 | - | 17 307 |
| 2 | 9 418 | 5 269 | 6 510 | 799 | 21 996 |
| 3 | 8 025 | 3 743 | 9 387 | 6 255 | 27 410 |
| Jumlah/Total | 28 023 | 12 548 | 19 088 | 7 054 | 66 713 |

Catatan/ Source : ¹ 1. Pertanian/ *Agriculture*

2. Industri Pengolahan/ *Manufacturing Industry*

3. Jasa/ *Services*

². Sementara tidak bekerja/ *Temporarily not working*

Sumber/Source: BPS, Survei Angkatan Kerja Nasional (Sakernas) Agustus/BPS-Statistics Indonesia, August National Labor Force Survey

Tabel
Table 3.2.7

Penduduk Berumur 15 Tahun Ke Atas yang Bekerja Selama Seminggu yang Lalu Menurut Kelompok Umur dan Jumlah Jam Kerja Seluruhnya di Kabupaten Belitung Timur, 2021
Population 15 Years of Age and Over who Worked During The Previous Week by Age Group and in Belitung Regency, 2021

| Kelompok Umur Age Group | Jumlah Jam Kerja Seluruhnya (jam) Total Working Hour (hours) | | | | Jumlah Total |
|----------------------------|---|--------------|---------------|---------------|-----------------|
| | 0 ¹ | 1-14 | 15-34 | 35+ | |
| (1) | (2) | (3) | (4) | (5) | (6) |
| 15-19 | 60 | 391 | 921 | 1 488 | 2 860 |
| 20-24 | 80 | 365 | 1 077 | 4 099 | 5 621 |
| 25-29 | 469 | 692 | 2 024 | 3 749 | 6 934 |
| 30-34 | 156 | 711 | 1 300 | 5 832 | 7 999 |
| 35-39 | 322 | 1 039 | 1 174 | 6 439 | 8 974 |
| 40-44 | 58 | 340 | 1 354 | 6 671 | 8 423 |
| 45-49 | 272 | 368 | 1 544 | 4 677 | 6 861 |
| 50-54 | 129 | 297 | 1 705 | 4 037 | 6 168 |
| 55-59 | 169 | 159 | 1 233 | 4 165 | 5 726 |
| 60+ | 257 | 640 | 2 057 | 4 193 | 7 147 |
| Jumlah/Total | 1 972 | 5 002 | 14 389 | 45 350 | 66 713 |

Catatan/ Note : ¹ Sementara Tidak Bekerja/ Temporarily not working

Sumber/Source: BPS, Survei Angkatan Kerja Nasional (Sakernas) Agustus/BPS-Statistics Indonesia, August National Labor Force Survey

Tabel
Table 3.2.8**Penduduk Berumur 15 Tahun Ke Atas yang Bekerja Selama Seminggu yang Lalu Menurut Status Pekerjaan Utama dan Jenis Kelamin di Kabupaten Belitung Timur, 2021****Population 15 Years of Age and Over who Worked During The Previous Week by Main Employment Status and Sex in Belitung Timur Regency, 2021**

| Status Pekerjaan Utama <i>Main Employment Status</i> | ≤ SD/MI <i>Elementary School</i> | SMP/MTs <i>Junior High School</i> | SMA/SMK/MA <i>Senior High School</i> | Perguruan Tinggi <i>College</i> | Jumlah Total |
|--|--|---|--|---|---------------------|
| (1) | (2) | (3) | (4) | (5) | (6) |
| Berusaha sendiri <i>Own account worker</i> | 9 338 | 2 903 | 2 838 | 310 | 15 389 |
| Berusaha dibantu buruh tidak tetap/buruh tidak dibayar <i>Employer assisted by temporary worker/unpaid worker</i> | 3 974 | 1 640 | 1 274 | 218 | 7 106 |
| Berusaha dibantu buruh tetap/buruh dibayar <i>Employer assisted by permanent worker/paid worker</i> | 1 360 | 779 | 1 143 | 203 | 3 485 |
| Buruh/Karyawan/ Pegawai/ <i>Employee</i> | 9 705 | 5 682 | 11 711 | 6 154 | 33 252 |
| Pekerja bebas <i>Casual worker</i> | 1 367 | 420 | 293 | - | 2 080 |
| Pekerja keluarga/tak dibayar <i>Family worker/unpaid worker</i> | 2 279 | 1 124 | 1 829 | 169 | 5 401 |
| Jumlah/Total | 28 023 | 12 548 | 19 088 | 7 054 | 66 713 |

Sumber/Source: BPS, Survei Angkatan Kerja Nasional (Sakernas) Agustus/BPS-Statistics Indonesia, August National Labor Force Survey

Tabel
Table 3.2.9

Tingkat Pengangguran Terbuka (TPT) dan Tingkat Partisipasi Angkatan Kerja (TPAK) di Kabupaten Belitung Timur, 2019-2021
Unemployment Rate (UR) and Labor Force Participation Rate (LFPR) in Belitung Timur Regency, 2019-2021

| Uraian <i>Description</i> | 2019 | 2020 | 2021 |
|---|-------------|-------------|-------------|
| (1) | (2) | (3) | (4) |
| Tingkat Pengangguran Terbuka (TPT) / <i>Unemployment Rate (UR)</i> | 1,71 | 3,93 | 3,78 |
| Tingkat Partisipasi Angkatan Kerja (TPAK) / <i>Labor Force Participation Rate (LFPR)</i> | 71,37 | 71,33 | 69,23 |

Sumber/Source: BPS, Survei Angkatan Kerja Nasional (Sakernas) Agustus/BPS-Statistics Indonesia, August National Labor Force Survey

Tabel
Table 3.2.10

**Pencari Kerja Terdaftar, Lowongan Kerja Terdaftar,
dan Penempatan/Pemenuhan Tenaga Kerja Menurut
Kecamatan dan Jenis Kelamin
di Kabupaten Belitung Timur, 2021**
*Number of Registered Job Applicants, Registered Job
Vacancies, and Placement of Workers by Subdistrict and Sex
in Belitung Timur Regency, 2021*

| Kecamatan Subdistrict | Pencari Kerja Terdaftar Registered Job Applicants | | |
|--------------------------|--|---------------------|-----------------|
| | Laki-laki Male | Perempuan Female | Jumlah Total |
| (1) | (2) | (3) | (4) |
| Dandang | 0 | 0 | 0 |
| Simpang Pesak | 1 | 3 | 4 |
| Gantung | 4 | 4 | 8 |
| Simpang Renggiang | 2 | 0 | 2 |
| Manggar | 21 | 21 | 42 |
| Damar | 4 | 4 | 8 |
| Kelapa Kampit | 14 | 6 | 20 |
| Belitung Timur | 46 | 38 | 84 |

Bersambung/*Continued*

Lanjutan Tabel/*Continued Table 3.2.10*

| Kecamatan Subdistrict | Lowongan Kerja Terdaftar Registered Job Vacancies | | |
|--------------------------|--|---------------------|-----------------|
| | Laki-laki Male | Perempuan Female | Jumlah Total |
| (1) | (2) | (3) | (4) |
| Dendang | 21 | 1 | 22 |
| Simpang Pesak | 0 | 2 | 2 |
| Gantung | 0 | 0 | 0 |
| Simpang Renggiang | 5 | 1 | 6 |
| Manggar | 25 | 26 | 51 |
| Damar | 9 | 0 | 0 |
| Kelapa Kampit | 11 | 0 | 11 |
| Belitung Timur | 71 | 30 | 101 |

Bersambung/*Continued*

Lanjutan Tabel/*Continued Table 3.2.10*

| Kecamatan Subdistrict | Penempatan/Pemenuhan Tenaga Kerja Placement of Workers | | |
|--------------------------|---|---------------------|-----------------|
| | Laki-laki Male | Perempuan Female | Jumlah Total |
| (1) | (2) | (3) | (4) |
| Dendang | 21 | 1 | 22 |
| Simpang Pesak | 0 | 2 | 2 |
| Gantung | 0 | 0 | 0 |
| Simpang Renggiang | 5 | 1 | 6 |
| Manggar | 22 | 29 | 51 |
| Damar | 9 | 0 | 9 |
| Kelapa Kampit | 11 | 0 | 11 |
| Belitung Timur | 68 | 33 | 101 |

Sumber/*Source*: Dinas Tenaga Kerja, Koperasi dan UKM Kabupaten Belitung Timur/*Employment Agencies, Cooperative and SMEs of Belitung Timur Regency*

BAB 4 / CHAPTER 4

SOSIAL DAN KESEJAHTERAAN RAKYAT

Social and Welfare

GARIS KEMISKINAN 2021

Rp 798.017

PERSENTASE PENDUDUK MISKIN 2021

7,20 %

Sumber: BPS, Survei Sosial Ekonomi Nasional 2021

PENJELASAN TEKNIS

1. Tidak/belum pernah sekolah adalah mereka yang tidak pernah atau belum pernah terdaftar dan tidak pernah atau belum pernah aktif mengikuti pendidikan di suatu jenjang pendidikan formal. Termasuk juga yang tamat/belum tamat taman kanak-kanak tetapi tidak melanjutkan ke sekolah dasar.
2. Masih bersekolah adalah mereka yang terdaftar dan aktif mengikuti pendidikan formal dan nonformal (Paket A B atau C) baik pendidikan dasar menengah maupun pendidikan tinggi. Bagi mahasiswa yang sedang cuti dianggap masih bersekolah.
3. Tidak bersekolah lagi adalah mereka yang pernah terdaftar dan aktif mengikuti pendidikan di suatu jenjang pendidikan formal dan nonformal (Paket A B atau C) tetapi pada saat pencacahan tidak lagi terdaftar dan tidak aktif mengikuti pendidikan.
4. Tamat sekolah adalah menyelesaikan pelajaran yang ditandai dengan lulus ujian akhir pada kelas atau tingkat terakhir suatu jenjang pendidikan di sekolah negeri maupun swasta dengan mendapatkan tanda tamat belajar/ijazah. Seseorang yang belum mengikuti pelajaran pada kelas tertinggi tetapi telah mengikuti ujian akhir dan lulus dianggap tamat sekolah.

TECHNICAL NOTES

1. *Not/never attending school is someone who has never attended or never been registered in a formal education such as primary secondary and tertiary education. Those who just completed kindergarten are considered as never attended school.*
2. *Attending school is someone who is currently attending primary secondary or tertiary education including package A package B or package C. College student who postpones his/her study is considered as attending school*
3. *Not attending school anymore is someone who had enrolled and participated in formal and non-formal education in the past including package A package B or package C but currently does not attend school.*
4. *Completed particular level of education is someone who has completed particular level of education in private or public school and accepting graduation certificate. Someone who has never attended the highest grade but passed the final exam is considered as completed particular level of education.*

5. Jalur Pendidikan di Indonesia terdiri atas 1) pendidikan formal 2) pendidikan nonformal dan 3) pendidikan informal yang ketiganya dapat saling melengkapi dan memperkaya (Undang-Undang No. 20 Tahun 2014 tentang Sistem Pendidikan Nasional).
 6. Jenjang Pendidikan Formal terdiri atas pendidikan dasar pendidikan menengah dan pendidikan tinggi. Jenis pendidikan yang diajarkan mencakup pendidikan umum kejuruan akademik profesi vokasi keagamaan dan khusus.
 7. Pendidikan Dasar berbentuk Sekolah Dasar (SD) dan Madrasah Ibtidaiyah (MI) atau bentuk lain yang sederajat serta Sekolah Menengah Pertama (SMP) dan Madrasah Tsanawiyah (MTs) atau bentuk lain yang sederajat.
 8. Pendidikan Menengah berbentuk Sekolah Menengah Atas (SMA) Madrasah Aliyah (MA) Sekolah Menengah Kejuruan (SMK) dan Madrasah Aliyah Kejuruan (MAK) atau bentuk lain yang sederajat.
 9. Pendidikan Tinggi merupakan jenjang pendidikan setelah pendidikan menengah yang mencakup program pendidikan diploma sarjana magister spesialis dan doktor yang diselenggarakan oleh perguruan tinggi. Perguruan tinggi dapat berbentuk akademi politeknik sekolah tinggi institut atau universitas.
 10. Rumah Sakit adalah tempat
5. *The Education System in Indonesia consists of 1) a formal education 2) non-formal education and 3) informal education that all three can be complementary and enriching (Law No. 20 Year 2014 about The National Education System).*
 6. *The Formal Education Level consists of primary education secondary education and high education. The kind of education that taught consists of general education vocational academic professional religious and specific education.*
 7. *The Primary Education consists of Elementary School and Islamic Elementary School or other equivalent forms and Junior High School and MTs or other equivalent forms.*
 8. *The Secondary Education consists of the senior high school MA Vocational School and Vocational Madrasah Aliyah or other equivalent forms.*
 9. *The High Education consists of the education level after the secondary education that consists of diplomas bachelor master specialist and doctoral degrees that are held by the college. The colleges can be academy polytechnic high school institute or university.*
 10. *Hospital is a place for health check*

pemeriksaan dan perawatan kesehatan biasanya berada di bawah pengawasan dokter/tenaga medis yang melayani penderita yang sakit untuk berobat rawat jalan atau rawat inap.

usually controlled/supervised by doctors/medical personnel to serve the ill patients to get outpatient or inpatient treatment services.

11. Puskesmas (Pusat Kesehatan Masyarakat) adalah unit pelaksana teknis dinas kesehatan kabupaten/kota yang mempunyai fungsi utama sebagai penyelenggara pelayanan kesehatan tingkat pertama. Wilayah kerja puskesmas maksimal adalah satu kecamatan dan untuk dapat menjangkau wilayah kerjanya puskesmas mempunyai jaringan pelayanan yang meliputi unit Puskesmas Pembantu (Pustu) unit Puskesmas Keliling (Puskel) dan unit bidan desa/komunitas (Peraturan Menteri Kesehatan RI No. 75 Tahun 2015 Tentang Pusat Kesehatan Masyarakat).
12. Imunisasi adalah memasukkan kuman atau racun penyakit tertentu yang sudah dilemahkan (vaksin) ke dalam tubuh dengan cara disuntik atau diminum (diteteskan dalam mulut) dengan maksud agar terjadi kekebalan tubuh terhadap penyakit tersebut.
13. BCG (Bacillus Calmette Guerin) merupakan vaksinasi untuk mencegah penyakit TBC diberikan pada bayi baru lahir atau anak dengan suntikan pada kulit pangkal lengan atas. Bekas suntikan kemudian akan membentuk tonjolan kecil

11. *Public Health Center is technical implementation unit of regency health department that have the primary function as a first-level health care providers. The working area standard of public health center is one district and to reach their working areas public health centers have a service network covering subsidiary of public health center mobile public health center units and midwife units (Regulation of the Minister of Health of Indonesia Number 75 Year 2015 about Public Health Center).*
12. *Immunization is putting enervated microbe of a certain disease into human body by injection or drinking (dropping into mouth) to make the body immune to that disease.*
13. *BCG (Bacillus Calmette Guerin) is a vaccine to prevent TBC disease given to newborns or children by injection at the base of the skin of the upper arm. Injection site will form little bumps of scar tissue in the skin of the upper arm. BCG injections given to children 1 times.*

jaringan parut pada kulit lengan atas. Suntikan BCG diberikan kepada anak sebanyak 1 kali.

14. DPT (Difteri Pertusis Tetanus) merupakan vaksin untuk mencegah penyakit Difteri Pertusis dan Tetanus yang diberikan pada bayi berumur 3 bulan ke atas dengan suntikan pada paha diulang 1 bulan dan 2 bulan kemudian sehingga suntikan imunisasi DPT lengkap pada balita berjumlah 3 kali (kadang-kadang selang waktu antar suntikan bisa lebih dari 1 bulan).
15. Peristiwa tindak pidana yang dilaporkan ialah setiap peristiwa yang diterima kepolisian dari laporan masyarakat atau peristiwa dimana pelakunya tertangkap tangan oleh kepolisian.
16. Jumlah tindak pidana menggambarkan jumlah kasus tindak pidana yang terjadi pada kurun waktu tertentu.
17. Untuk mengukur kemiskinan BPS menggunakan konsep kemampuan memenuhi kebutuhan dasar (basic needs approach). Dengan pendekatan ini kemiskinan dipandang sebagai ketidakmampuan dari sisi ekonomi untuk memenuhi kebutuhan dasar makanan dan bukan makanan yang diukur dari sisi pengeluaran. Metode yang digunakan adalah menghitung Garis Kemiskinan (GK) yang terdiri dari dua komponen yaitu Garis Kemiskinan Makanan (GKM) dan Garis Kemiskinan Non-
 14. *DPT (Diphtheria Pertussis Tetanus) is a vaccine to prevent the diphtheria pertussis and tetanus disease given to infants aged 3 months and above with a shot in the thigh repeated one month and two months later so that the complete DPT immunization shots at toddler totaling 3 times (sometimes the time interval between injections can be more than 1 month).*
 15. *Reported crime incidence includes all criminal cases reported and received by police office and all crimes caught by police.*
 16. *Crime total refers to the number of criminal cases occurring during a given period.*
 17. *To measure poverty BPS-Statistics Indonesia has used the concept of basic needs approach. Therefore poverty is viewed as economic inability to fulfill food and non-food basic needs which are measured by consumption/expenditure. The method used is calculating poverty line which consists of two components that are Food Poverty Line (FPL) and Non-Food Poverty Line (NFPL). The poverty line was calculated separately for urban and rural areas.*

Makanan (GKNM). Penghitungan Garis Kemiskinan dilakukan secara terpisah untuk daerah perkotaan dan perdesaan.

18. Penduduk miskin adalah penduduk yang memiliki rata-rata pengeluaran per kapita per bulan di bawah Garis Kemiskinan.
19. Garis Kemiskinan Makanan (GKM) merupakan nilai pengeluaran kebutuhan minimum makanan yang disetarakan dengan 2.100 kkalori per kapita per hari. Garis Kemiskinan Non-Makanan (GKNM) adalah kebutuhan minimum untuk perumahan sandang pendidikan kesehatan dan kebutuhan dasar lainnya.

18. *A person whose expenditure per capita per month is below the poverty line is considered to be poor.*

19. *The Food Poverty Line refers to the daily minimum requirement of 2100 kcal per capita per day. The Non-Food Poverty Line refers to the minimum requirement for household necessities for clothing education health and other basic individual needs.*

<https://belitungtimurkab.bps.go.id/>

ULASAN**DESCRIPTION****4.1 Pendidikan**

Berdasarkan data Kementerian Pendidikan, Kebudayaan, Riset dan Teknologi pada tahun ajaran 2021/2022 fasilitas pendidikan yang tersedia di Kabupaten Belitung Timur berjumlah 140 sekolah dengan rincian 104 Sekolah Dasar (SD), 22 Sekolah Menengah Pertama (SMP), 6 Sekolah Menengah Atas (SMA) dan 8 Sekolah Menengah Kejuruan (SMK).

4.2 Kesehatan

Dalam menunjang kebutuhan kesehatan masyarakat, pada Tahun 2021 terdapat 1 Rumah Sakit, 8 Puskesmas 6 klinik dan 14 polindes sebagai fasilitas kesehatan yang ada di Kabupaten Belitung Timur

4.3 Agama dan Sosial Lainnya

Pada Tahun 2021 tidak ada pemberangkatan jemaah haji dari Kabupaten Belitung Timur dikarenakan pandemi covid-19, jumlah pernikahan yang terjadi pada Tahun 2021 mengalami peningkatan yaitu sebanyak 907 perkawinan berbanding 863 perkawinan pada Tahun 2020.

4.4 Kemiskinan

Dengan garis kemiskinan sebesar 798.017 pada Tahun 2021, persentase penduduk miskin tercatat sebesar 7,20 persen atau sebanyak 9,29 ribu jiwa.

4.1 Education

Based on data from the Ministry of Education, Culture, Research and Technology in the academic year 2021/2022 there are 140 schools available in Belitung Timur Regency, consist of 104 elementary schools (SD), 22 junior high schools (SMP), 6 senior high schools (SMA) and 8 Vocational High School (SMK).

4.2 Health

In supporting public health needs, in 2021 there will be 1 hospital, 8 health centers, 6 clinics and 14 polindes as health facilities in Belitung Timur Regency

4.3 Religion and Social Welfare

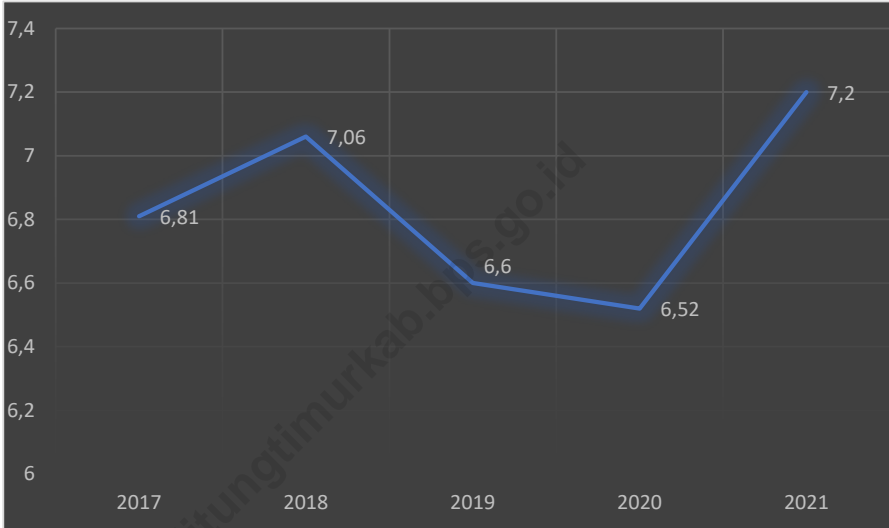
In 2021 there was no departure of the pilgrims from Belitung Timur Regency due to the Covid-19 pandemic, the number of marriages that occurred in 2021 is increased, namely as many as 907 marriages compared to 863 marriages in 2020.

4.4 Poverty

With a poverty line of 798,017 in 2021, the percentage of poor people is recorded at 7.20 percent or as many as 9.29 thousand people.

Gambar 4.1
Figures

Persentase Penduduk Miskin Kabupaten Belitung Timur, 2017-2021
Percentage of Poor People in Belitung Timur Regency, 2017-2021



Sumber/Source : BPS, Survei Sosial Ekonomi Nasional Maret/BPS-Statistics Indonesia, March National Socioeconomic Survey

4.1 PENDIDIKAN EDUCATION

Tabel 4.1.1 Jumlah Sekolah, Guru, dan Murid Taman Kanak-Kanak (TK) di Bawah Kementerian Pendidikan dan Kebudayaan Menurut Kecamatan di Kabupaten Belitung Timur, 2020/2021 dan 2021/2022
Number of Schools, Teachers, and Pupils in Kindergarten Under The Ministry of Education and Culture by Subdistrict in Belitung Timur Regency, 2020/2021 dan 2021/2022

| Kecamatan Subdistrict | Sekolah/Schools | | | | | |
|--------------------------|-----------------|-----------|----------------|-----------|--------------|-----------|
| | Negeri/Public | | Swasta/Private | | Jumlah/Total | |
| | 2020/2021 | 2021/2022 | 2020/2021 | 2021/2022 | 2020/2021 | 2021/2022 |
| (1) | (2) | (3) | (4) | (5) | (6) | (7) |
| Dandang | 2 | 2 | 1 | 1 | 3 | 3 |
| Simpang Pesak | 2 | 2 | - | - | 2 | 2 |
| Gantung | 3 | 3 | 2 | 2 | 5 | 5 |
| Simpang Renggiang | 1 | 1 | - | - | 1 | 1 |
| Manggar | 3 | 3 | 4 | 4 | 7 | 7 |
| Damar | 2 | 2 | 1 | 1 | 3 | 3 |
| Kelapa Kampit | 4 | 4 | 2 | 2 | 6 | 6 |
| Belitung Timur | 17 | 17 | 10 | 10 | 27 | 27 |

Bersambung/Continued

Lanjutan Tabel/*Continued Table 4.1.1*

| Kecamatan Subdistrict | Guru ¹ /Teachers ¹ | | | | | |
|--------------------------|--|-----------|----------------|-----------|--------------|------------|
| | Negeri/Public | | Swasta/Private | | Jumlah/Total | |
| | 2020/2021 | 2021/2022 | 2020/2021 | 2021/2022 | 2020/2021 | 2021/2022 |
| (1) | (8) | (9) | (10) | (11) | (12) | (13) |
| Dandang | 12 | 7 | 5 | 5 | 17 | 12 |
| Simpang Pesak | 16 | 10 | - | - | 16 | 10 |
| Gantung | 20 | 17 | 14 | 11 | 34 | 28 |
| Simpang Renggang | 9 | 4 | - | - | 9 | 4 |
| Manggar | 27 | 20 | 23 | 20 | 50 | 40 |
| Damar | 18 | 11 | 6 | 4 | 24 | 15 |
| Kelapa Kampit | 22 | 17 | 13 | 10 | 35 | 27 |
| Belitung Timur | 124 | 86 | 61 | 50 | 185 | 136 |

Bersambung/*Continued*

Lanjutan Tabel/*Continued Table 4.1.1*

| Kecamatan Subdistrict | Murid/Students | | | | | |
|--------------------------|----------------|------------|----------------|------------|--------------|--------------|
| | Negeri/Public | | Swasta/Private | | Jumlah/Total | |
| | 2020/2021 | 2021/2022 | 2020/2021 | 2021/2022 | 2020/2021 | 2021/2022 |
| (1) | (14) | (15) | (16) | (17) | (18) | (19) |
| Dandang | 74 | 76 | 39 | 41 | 113 | 117 |
| Simpang Pesak | 90 | 79 | - | - | 90 | 79 |
| Gantung | 180 | 175 | 121 | 127 | 301 | 302 |
| Simpang Renggiang | 42 | 29 | - | - | 42 | 29 |
| Manggar | 251 | 221 | 233 | 185 | 484 | 406 |
| Damar | 124 | 102 | 65 | 66 | 189 | 168 |
| Kelapa Kampit | 201 | 149 | 106 | 96 | 307 | 245 |
| Belitung Timur | 962 | 831 | 564 | 515 | 1 526 | 1 346 |

Catatan/Note: ¹ Jumlah guru termasuk kepala sekolah dan guru/The total of teachers including headmaster and teacher

Sumber/Source: Kementerian Pendidikan, Kebudayaan, Riset, dan Teknologi, Sistem Data Pokok Pendidikan, data semester ganjil 2021/
Ministry of Education, Culture, Research, and Technology, Basic Education Data System, odd semester 2021

Tabel
Table 4.1.2**Jumlah Sekolah, Guru, dan Murid Raudatul Athfal (RA)
di Bawah Kementerian Agama Menurut Kecamatan di
Kabupaten Belitung Timur, 2020/2021 dan 2021/2022**
**Number of Schools, Teachers, and Pupils in Raudatul Athfal
(RA) Under The Ministry of Religious Affairs by Subdistrict in
Belitung Timur Regency, 2020/2021 dan 2021/2022**

| Kecamatan Subdistrict | Sekolah/Schools | | Guru/Teachers | | Murid/Pupils | |
|--------------------------|-----------------|-----------|---------------|-----------|--------------|-----------|
| | 2020/2021 | 2021/2022 | 2020/2021 | 2021/2022 | 2020/2021 | 2021/2022 |
| (1) | (2) | (3) | (4) | (5) | (6) | (7) |
| Dandang | - | - | - | - | - | - |
| Simpang Pesak | - | - | - | - | - | - |
| Gantung | - | - | - | - | - | - |
| Simpang Renggiang | - | - | - | - | - | - |
| Manggar | 3 | 3 | 14 | 15 | 75 | 88 |
| Damar | - | - | - | - | - | - |
| Kelapa Kampit | - | - | - | - | - | - |
| Belitung Timur | 3 | 3 | 14 | 15 | 75 | 88 |

Catatan/Note: *Seluruh Raudatul Athfal (RA) berstatus swasta/ All Raudatul Athfal (RA) are private*

Sumber/Source: Kementerian Agama, Data Semester Ganjil/Ministry of Religious Affairs, Odd Semester Data

Tabel
Table 4.1.3

Jumlah Sekolah, Guru, dan Murid Sekolah Dasar (SD) di Bawah Kementerian Pendidikan dan Kebudayaan Menurut Kecamatan di Kabupaten Belitung Timur, 2020/2021 dan 2021/2022
Number of Schools, Teachers, and Pupils in Primary Schools Under The Ministry of Education and Culture by Subdistrict in Belitung Timur Regency, 2020/2021 dan 2021/2022

| Kecamatan Subdistrict | Sekolah/Schools | | | | | |
|--------------------------|-----------------|------------|----------------|-----------|--------------|------------|
| | Negeri/Public | | Swasta/Private | | Jumlah/Total | |
| | 2020/2021 | 2021/2022 | 2020/2021 | 2021/2022 | 2020/2021 | 2021/2022 |
| (1) | (2) | (3) | (4) | (5) | (6) | (7) |
| Dendang | 10 | 10 | - | - | 10 | 10 |
| Simpang Pesak | 10 | 10 | - | - | 10 | 10 |
| Gantung | 21 | 20 | - | - | 21 | 20 |
| Simpang Renggang | 8 | 8 | - | - | 8 | 8 |
| Manggar | 29 | 29 | 1 | 1 | 30 | 30 |
| Damar | 9 | 9 | - | - | 9 | 9 |
| Kelapa Kampit | 17 | 17 | - | - | 17 | 17 |
| Belitung Timur | 104 | 103 | 1 | 1 | 105 | 104 |

Bersambung/Continued

Lanjutan Tabel/*Continued Table* 4.1.3

| Kecamatan Subdistrict | Guru ¹ /Teachers ¹ | | | | | |
|--------------------------|--|--------------|----------------|-----------|--------------|--------------|
| | Negeri/Public | | Swasta/Private | | Jumlah/Total | |
| | 2020/2021 | 2021/2022 | 2020/2021 | 2021/2022 | 2020/2021 | 2021/2022 |
| (1) | (8) | (9) | (10) | (11) | (12) | (13) |
| Dendang | 98 | 97 | - | - | 98 | 97 |
| Simpang Pesak | 98 | 92 | - | - | 98 | 92 |
| Gantung | 194 | 190 | - | - | 194 | 190 |
| Simpang Renggang | 72 | 75 | - | - | 72 | 75 |
| Manggar | 287 | 296 | 9 | 9 | 296 | 305 |
| Damar | 91 | 96 | - | - | 91 | 96 |
| Kelapa Kampit | 159 | 156 | - | - | 159 | 156 |
| Belitung Timur | 999 | 1 002 | 9 | 9 | 1 008 | 1 011 |

Bersambung/*Continued*

Lanjutan Tabel/*Continued Table 4.1.3*

| Kecamatan Subdistrict | Murid/Students | | | | | |
|--------------------------|----------------|---------------|----------------|-----------|---------------|---------------|
| | Negeri/Public | | Swasta/Private | | Jumlah/Total | |
| | 2020/2021 | 2021/2022 | 2020/2021 | 2021/2022 | 2020/2021 | 2021/2022 |
| (1) | (14) | (15) | (16) | (17) | (18) | (19) |
| Dendang | 1 044 | 1 018 | - | - | 1 044 | 1 018 |
| Simpang Pesak | 949 | 936 | - | - | 949 | 936 |
| Gantung | 3 160 | 3 083 | - | - | 3 160 | 3 083 |
| Simpang Renggang | 734 | 743 | - | - | 734 | 743 |
| Manggar | 4 103 | 4 081 | 103 | 90 | 4 206 | 4 171 |
| Damar | 1 310 | 1 388 | - | - | 1 310 | 1 388 |
| Kelapa Kampit | 1 907 | 1 896 | - | - | 1 907 | 1 896 |
| Belitung Timur | 13 207 | 13 145 | 103 | 90 | 13 310 | 13 235 |

Catatan/Note: ¹ Jumlah guru termasuk kepala sekolah dan guru/The total of teachers including headmaster and teacher

Sumber/Source: Kementerian Pendidikan, Kebudayaan, Riset, dan Teknologi, Sistem Data Pokok Pendidikan, data semester ganjil 2021/
Ministry of Education, Culture, Research, and Technology, Basic Education Data System, odd semester 2021

Tabel
Table 4.1.4

Jumlah Sekolah, Guru, dan Murid Madrasah Ibtidaiyah (MI) di Bawah Kementerian Agama Menurut Kecamatan Menurut Kecamatan di Kabupaten Belitung Timur, 2020/2021 dan 2021/2022
Number of Schools, Teachers, and Pupils in Madrasah Ibtidaiyah (MI) Under The Ministry of Religious Affairs by Subdistrict in Belitung Timur Regency, 2020/2021 dan 2021/2022

| Kecamatan Subdistrict | Sekolah/Schools | | | | | |
|--------------------------|-----------------|-----------|----------------|-----------|--------------|-----------|
| | Negeri/Public | | Swasta/Private | | Jumlah/Total | |
| | 2020/2021 | 2021/2022 | 2020/2021 | 2021/2022 | 2020/2021 | 2021/2022 |
| (1) | (2) | (3) | (4) | (5) | (6) | (7) |
| Dendang | - | - | - | - | - | - |
| Simpang Pesak | - | - | - | - | - | - |
| Gantung | - | - | - | - | - | - |
| Simpang Renggang | - | - | - | - | - | - |
| Manggar | 1 | 1 | - | - | 1 | 1 |
| Damar | - | - | - | - | - | - |
| Kelapa Kampit | - | - | - | - | - | - |
| Belitung Timur | 1 | 1 | - | - | 1 | 1 |

Bersambung/Continued

Lanjutan Tabel/*Continued Table 4.1.4*

| Kecamatan Subdistrict | Guru ¹ /Teachers ¹ | | | | | |
|--------------------------|--|-----------|------------------------|-----------|----------------------|-----------|
| | Negeri/ <i>Public</i> | | Swasta/ <i>Private</i> | | Jumlah/ <i>Total</i> | |
| | 2020/2021 | 2021/2022 | 2020/2021 | 2021/2022 | 2020/2021 | 2021/2022 |
| (1) | (8) | (9) | (10) | (11) | (12) | (13) |
| Dandang | - | - | - | - | - | - |
| Simpang Pesak | - | - | - | - | - | - |
| Gantung | - | - | - | - | - | - |
| Simpang Renggang | - | - | - | - | - | - |
| Manggar | 13 | 20 | - | - | 13 | 20 |
| Damar | - | - | - | - | - | - |
| Kelapa Kampit | - | - | - | - | - | - |
| Belitung Timur | 13 | 20 | - | - | 13 | 20 |

Bersambung/*Continued*

Lanjutan Tabel/*Continued Table* 4.1.4

| Kecamatan Subdistrict | Murid/Students | | | | | |
|--------------------------|----------------|------------|----------------|-----------|--------------|------------|
| | Negeri/Public | | Swasta/Private | | Jumlah/Total | |
| | 2020/2021 | 2021/2022 | 2020/2021 | 2021/2022 | 2020/2021 | 2021/2022 |
| (1) | (14) | (15) | (16) | (17) | (18) | (19) |
| Dandang | - | - | - | - | - | - |
| Simpang Pesak | - | - | - | - | - | - |
| Gantung | - | - | - | - | - | - |
| Simpang Renggiang | - | - | - | - | - | - |
| Manggar | 205 | 213 | - | - | 205 | 213 |
| Damar | - | - | - | - | - | - |
| Kelapa Kampit | - | - | - | - | - | - |
| Belitung Timur | 205 | 213 | - | - | 205 | 213 |

Sumber/**Source**: 2020/2021 - Kementerian Agama, EMIS, data semester genap laporan sampai dengan 30 Juni 2020/ **Ministry of Religious Affairs, EMIS, even semester report data up to 30th June 2020**
 2021/2022 - Kementerian Agama, EMIS, data semester ganjil laporan sampai dengan 15 Maret 2021/ **Ministry of Religious Affairs, EMIS, odd semester report data up to March 15th, 2021**

Tabel
Table 4.1.5

Jumlah Sekolah, Guru, dan Murid Sekolah Menengah Pertama (SMP) di Bawah Kementerian Pendidikan dan Kebudayaan Menurut Kecamatan di Kabupaten Belitung Timur, 2020/2021 dan 2021/2022
Number of Schools, Teachers, and Pupils in Junior High Schools Under The Ministry of Education and Culture by Subdistrict in Belitung Timur Regency, 2020/2021 dan 2021/2022

| Kecamatan Subdistrict | Sekolah/Schools | | | | | |
|--------------------------|-----------------|-----------|----------------|-----------|--------------|-----------|
| | Negeri/Public | | Swasta/Private | | Jumlah/Total | |
| | 2020/2021 | 2021/2022 | 2020/2021 | 2021/2022 | 2020/2021 | 2021/2022 |
| (1) | (2) | (3) | (4) | (5) | (6) | (7) |
| Dandang | 2 | 2 | - | - | 2 | 2 |
| Simpang Pesak | 2 | 2 | - | - | 2 | 2 |
| Gantung | 4 | 4 | - | - | 4 | 4 |
| Simpang Renggiang | 2 | 2 | - | - | 2 | 2 |
| Manggar | 6 | 6 | - | - | 6 | 6 |
| Damar | 2 | 2 | - | - | 2 | 2 |
| Kelapa Kampit | 3 | 3 | 1 | 1 | 4 | 4 |
| Belitung Timur | 21 | 21 | 1 | 1 | 22 | 22 |

Bersambung/Continued

Lanjutan Tabel/*Continued Table 4.1.5*

| Kecamatan <i>Subdistrict</i> | Guru ¹ / <i>Teachers</i> ¹ | | | | | |
|---------------------------------|--|------------|------------------------|-----------|----------------------|------------|
| | Negeri/ <i>Public</i> | | Swasta/ <i>Private</i> | | Jumlah/ <i>Total</i> | |
| | 2020/2021 | 2021/2022 | 2020/2021 | 2021/2022 | 2020/2021 | 2021/2022 |
| (1) | (8) | (9) | (10) | (11) | (12) | (13) |
| Dendang | 32 | 32 | - | - | 32 | 32 |
| Simpang Pesak | 31 | 31 | - | - | 31 | 31 |
| Gantung | 68 | 72 | - | - | 68 | 72 |
| Simpang Renggang | 25 | 25 | - | - | 25 | 25 |
| Manggar | 105 | 115 | - | - | 105 | 115 |
| Damar | 43 | 43 | - | - | 43 | 43 |
| Kelapa Kampit | 54 | 52 | 10 | 9 | 64 | 61 |
| Belitung Timur | 358 | 370 | 10 | 9 | 368 | 379 |

Bersambung/*Continued*

Lanjutan Tabel/Continued Table 4.1.5

| Kecamatan Subdistrict | Murid/Students | | | | | |
|--------------------------|----------------|--------------|----------------|------------|--------------|--------------|
| | Negeri/Public | | Swasta/Private | | Jumlah/Total | |
| | 2020/2021 | 2021/2022 | 2020/2021 | 2021/2022 | 2020/2021 | 2021/2022 |
| (1) | (14) | (15) | (16) | (17) | (18) | (19) |
| Dandang | 390 | 395 | - | - | 390 | 395 |
| Simpang Pesak | 373 | 366 | - | - | 373 | 366 |
| Gantung | 1 056 | 1 079 | - | - | 1 056 | 1 079 |
| Simpang Renggang | 291 | 260 | - | - | 291 | 260 |
| Manggar | 1 487 | 1 529 | - | - | 1 487 | 1 529 |
| Damar | 554 | 542 | - | - | 554 | 542 |
| Kelapa Kampit | 762 | 748 | 158 | 144 | 920 | 892 |
| Belitung Timur | 4 913 | 4 919 | 158 | 144 | 5 071 | 5 063 |

Catatan/Note: ¹ Jumlah guru termasuk kepala sekolah dan guru/The total of teachers including headmaster and teacher

Sumber/Source: Kementerian Pendidikan, Kebudayaan, Riset, dan Teknologi, Sistem Data Pokok Pendidikan, data semester ganjil 2021/
Ministry of Education, Culture, Research, and Technology, Basic Education Data System, odd semester 2021

Tabel
Table 4.1.6

Jumlah Sekolah, Guru, dan Murid Madrasah Tsanawiyah (MTs) di Bawah Kementerian Agama Menurut Kecamatan di Kabupaten Belitung Timur, 2020/2021 dan 2021/2022
Number of Schools, Teachers, and Pupils in Madrasah Tsanawiyah (MTs) Under The Ministry of Religious Affairs by Subdistrict in Belitung Timur Regency , 2020/2021 dan 2021/2022

| Kecamatan Subdistrict | Sekolah/Schools | | | | | |
|--------------------------|-----------------|-----------|----------------|-----------|--------------|-----------|
| | Negeri/Public | | Swasta/Private | | Jumlah/Total | |
| | 2020/2021 | 2021/2022 | 2020/2021 | 2021/2022 | 2020/2021 | 2021/2022 |
| (1) | (2) | (3) | (4) | (5) | (6) | (7) |
| Dendang | - | - | - | - | - | - |
| Simpang Pesak | - | - | - | - | - | - |
| Gantung | - | - | 1 | 1 | 1 | 1 |
| Simpang Renggiang | - | - | - | - | - | - |
| Manggar | 1 | 1 | - | - | 1 | 1 |
| Damar | - | - | - | - | - | - |
| Kelapa Kampit | - | - | - | - | - | - |
| Belitung Timur | 1 | 1 | 1 | 1 | 2 | 2 |

Bersambung/*Continued*

Lanjutan Tabel/*Continued Table* 4.1.6

| Kecamatan Subdistrict | Guru ¹ /Teachers ¹ | | | | | |
|--------------------------|--|-----------|------------------------|-----------|----------------------|-----------|
| | Negeri/ <i>Public</i> | | Swasta/ <i>Private</i> | | Jumlah/ <i>Total</i> | |
| | 2020/2021 | 2021/2022 | 2020/2021 | 2021/2022 | 2020/2021 | 2021/2022 |
| (1) | (8) | (9) | (10) | (11) | (12) | (13) |
| Dandang | - | - | - | - | - | - |
| Simpang Pesak | - | - | - | - | - | - |
| Gantung | - | - | 18 | 17 | 18 | 17 |
| Simpang Renggiang | - | - | - | - | - | - |
| Manggar | 22 | 31 | - | - | 22 | 31 |
| Damar | - | - | - | - | - | - |
| Kelapa Kampit | - | - | - | - | - | - |
| Belitung Timur | 22 | 31 | 18 | 17 | 40 | 48 |

Bersambung/*Continued*

Lanjutan Tabel/*Continued Table* 4.1.6

| Kecamatan Subdistrict | Murid/Students | | | | | |
|--------------------------|----------------|------------|----------------|------------|--------------|------------|
| | Negeri/Public | | Swasta/Private | | Jumlah/Total | |
| | 2020/2021 | 2021/2022 | 2020/2021 | 2021/2022 | 2020/2021 | 2021/2022 |
| (1) | (14) | (15) | (16) | (17) | (18) | (19) |
| Dendang | - | - | - | - | - | - |
| Simpang Pesak | - | - | - | - | - | - |
| Gantung | - | - | 179 | 198 | 179 | 198 |
| Simpang Renggiang | - | - | - | - | - | - |
| Manggar | 333 | 334 | - | - | 333 | 334 |
| Damar | - | - | - | - | - | - |
| Kelapa Kampit | - | - | - | - | - | - |
| Belitung Timur | 333 | 334 | 179 | 198 | 512 | 532 |

Sumber/*Source*: Kementerian Agama, Data Semester Ganjil/*Ministry of Religious Affairs, Odd Semester Data*

Tabel
Table 4.1.7

Jumlah Sekolah, Guru, dan Murid Sekolah Menengah Atas (SMA) di Bawah Kementerian Pendidikan dan Kebudayaan Menurut Kecamatan di Kabupaten Belitung Timur, 2020/2021 dan 2021/2022
Number of Schools, Teachers, and Pupils in Senior High Schools Under The Ministry of Education and Culture by Subdistrict in Belitung Timur Regency, 2020/2021 dan 2021/2022

| Kecamatan Subdistrict | Sekolah/Schools | | | | | |
|--------------------------|-----------------|-----------|----------------|-----------|--------------|-----------|
| | Negeri/Public | | Swasta/Private | | Jumlah/Total | |
| | 2020/2021 | 2021/2022 | 2020/2021 | 2021/2022 | 2020/2021 | 2021/2022 |
| (1) | (2) | (3) | (4) | (5) | (6) | (7) |
| Dendang | - | - | - | - | - | - |
| Simpang Pesak | 1 | 1 | - | - | 1 | 1 |
| Gantung | 1 | 1 | 1 | 1 | 2 | 2 |
| Simpang Renggang | - | - | - | - | - | - |
| Manggar | 1 | 1 | - | - | 1 | 1 |
| Damar | 1 | 1 | - | - | 1 | 1 |
| Kelapa Kampit | 1 | 1 | - | - | 1 | 1 |
| Belitung Timur | 5 | 5 | 1 | 1 | 6 | 6 |

Bersambung/Continued

Lanjutan Tabel/*Continued Table* 4.1.7

| Kecamatan <i>Subdistrict</i> | Guru ¹ / <i>Teachers</i> ¹ | | | | | |
|---------------------------------|--|------------|------------------------|-----------|----------------------|------------|
| | Negeri/ <i>Public</i> | | Swasta/ <i>Private</i> | | Jumlah/ <i>Total</i> | |
| | 2020/2021 | 2021/2022 | 2020/2021 | 2021/2022 | 2020/2021 | 2021/2022 |
| (1) | (8) | (9) | (10) | (11) | (12) | (13) |
| Dendang | - | - | - | - | - | - |
| Simpang Pesak | 28 | 28 | - | - | 28 | 28 |
| Gantung | 45 | 41 | 8 | 5 | 53 | 46 |
| Simpang Renggang | - | - | - | - | - | - |
| Manggar | 47 | 43 | - | - | 47 | 43 |
| Damar | 25 | 25 | - | - | 25 | 25 |
| Kelapa Kampit | 32 | 30 | - | - | 32 | 30 |
| Belitung Timur | 177 | 167 | 8 | 5 | 185 | 172 |

Bersambung/*Continued*

Lanjutan Tabel/Continued Table 4.1.7

| Kecamatan Subdistrict | Murid/Students | | | | | |
|--------------------------|----------------|--------------|----------------|-----------|--------------|--------------|
| | Negeri/Public | | Swasta/Private | | Jumlah/Total | |
| | 2020/2021 | 2021/2022 | 2020/2021 | 2021/2022 | 2020/2021 | 2021/2022 |
| (1) | (14) | (15) | (16) | (17) | (18) | (19) |
| Dandang | - | - | - | - | - | - |
| Simpang Pesak | 467 | 447 | - | - | 467 | 447 |
| Gantung | 690 | 716 | 5 | 6 | 695 | 722 |
| Simpang Renggiang | - | - | - | - | - | - |
| Manggar | 748 | 818 | - | - | 748 | 818 |
| Damar | 386 | 400 | - | - | 386 | 400 |
| Kelapa Kampit | 462 | 507 | - | - | 462 | 507 |
| Belitung Timur | 2 753 | 2 888 | 5 | 6 | 2 758 | 2 894 |

Catatan/Note: ¹ Jumlah guru termasuk kepala sekolah dan guru/The total of teachers including headmaster and teacher

Sumber/Source: Kementerian Pendidikan, Kebudayaan, Riset, dan Teknologi, Sistem Data Pokok Pendidikan, data semester ganjil 2021/
Ministry of Education, Culture, Research, and Technology, Basic Education Data System, odd semester 2021

Tabel
Table 4.1.8

Jumlah Sekolah, Guru, dan Murid Sekolah Menengah Kejuruan (SMK) di Bawah Kementerian Pendidikan dan Kebudayaan Menurut Kecamatan di Kabupaten Belitung Timur, 2020/2021 dan 2021/2022
Number of Schools, Teachers, and Pupils in Vocational High Schools Under The Ministry of Education and Culture by Subdistrict in Belitung Timur Regency, 2020/2021 dan 2021/2022

| Kecamatan Subdistrict | Sekolah/Schools | | | | | |
|--------------------------|-----------------|-----------|----------------|-----------|--------------|-----------|
| | Negeri/Public | | Swasta/Private | | Jumlah/Total | |
| | 2020/2021 | 2021/2022 | 2020/2021 | 2021/2022 | 2020/2021 | 2021/2022 |
| (1) | (2) | (3) | (4) | (5) | (6) | (7) |
| Dendang | 1 | 1 | - | - | 1 | 1 |
| Simpang Pesak | - | - | - | - | - | - |
| Gantung | - | - | - | - | - | - |
| Simpang Renggiang | 1 | 1 | - | - | 1 | 1 |
| Manggar | 1 | 1 | 4 | 4 | 5 | 5 |
| Damar | - | - | - | - | - | - |
| Kelapa Kampit | 1 | 1 | - | - | 1 | 1 |
| Belitung Timur | 4 | 4 | 4 | 4 | 8 | 8 |

Bersambung/Continued

Lanjutan Tabel/*Continued Table* 4.1.8

| Kecamatan <i>Subdistrict</i> | Guru ¹ / <i>Teachers</i> ¹ | | | | | |
|---------------------------------|--|------------|------------------------|-----------|----------------------|------------|
| | Negeri/ <i>Public</i> | | Swasta/ <i>Private</i> | | Jumlah/ <i>Total</i> | |
| | 2020/2021 | 2021/2022 | 2020/2021 | 2021/2022 | 2020/2021 | 2021/2022 |
| (1) | (8) | (9) | (10) | (11) | (12) | (13) |
| Dandang | 18 | 17 | - | - | 18 | 17 |
| Simpang Pesak | - | - | - | - | - | - |
| Gantung | - | - | - | - | - | - |
| Simpang Renggang | 20 | 20 | - | - | 20 | 20 |
| Manggar | 46 | 47 | 57 | 51 | 103 | 98 |
| Damar | - | - | - | - | - | - |
| Kelapa Kampit | 30 | 29 | - | - | 30 | 29 |
| Belitung Timur | 114 | 113 | 57 | 51 | 171 | 164 |

Bersambung/*Continued*

Lanjutan Tabel/*Continued Table* 4.1.8

| Kecamatan Subdistrict | Murid/Students | | | | | |
|--------------------------|----------------|--------------|----------------|------------|--------------|--------------|
| | Negeri/Public | | Swasta/Private | | Jumlah/Total | |
| | 2020/2021 | 2021/2022 | 2020/2021 | 2021/2022 | 2020/2021 | 2021/2022 |
| (1) | (14) | (15) | (16) | (17) | (18) | (19) |
| Dendang | 179 | 172 | - | - | 179 | 172 |
| Simpang Pesak | - | - | - | - | - | - |
| Gantung | - | - | - | - | - | - |
| Simpang Renggiang | 158 | 146 | - | - | 158 | 146 |
| Manggar | 787 | 745 | 559 | 524 | 1 378 | 1 269 |
| Damar | - | - | - | - | - | - |
| Kelapa Kampit | 404 | 460 | - | - | 404 | 460 |
| Belitung Timur | 1 528 | 1 523 | 559 | 524 | 2 119 | 2 047 |

Catatan/Note: ¹ Jumlah guru termasuk kepala sekolah dan guru/*The total of teachers including headmaster and teacher*

Sumber/Source: Kementerian Pendidikan, Kebudayaan, Riset, dan Teknologi, Sistem Data Pokok Pendidikan, data semester ganjil 2021/
Ministry of Education, Culture, Research, and Technology, Basic Education Data System, odd semester 2021

Tabel
Table 4.1.9

Jumlah Sekolah, Guru, dan Murid Madrasah Aliyah (MA) di Bawah Kementerian Agama Menurut Kecamatan di Kabupaten Belitung Timur, 2020/2021 dan 2021/2022
Number of Schools, Teachers, and Pupils in Madrasah Aliyah (MA) Under the Ministry of Religious Affairs by Subdistrict in Belitung Timur Regency, 2020/2021 dan 2021/2022

| Kecamatan Subdistrict | Sekolah/Schools | | | | | |
|--------------------------|-----------------|-----------|----------------|-----------|--------------|-----------|
| | Negeri/Public | | Swasta/Private | | Jumlah/Total | |
| | 2020/2021 | 2021/2022 | 2020/2021 | 2021/2022 | 2020/2021 | 2021/2022 |
| (1) | (2) | (3) | (4) | (5) | (6) | (7) |
| Dandang | - | - | - | - | - | - |
| Simpang Pesak | - | - | - | - | - | - |
| Gantung | - | - | 1 | 1 | 1 | 1 |
| Simpang Renggiang | - | - | - | - | - | - |
| Manggar | - | - | - | - | - | - |
| Damar | - | - | - | - | - | - |
| Kelapa Kampit | - | - | - | - | - | - |
| Belitung Timur | - | - | 1 | 1 | 1 | 1 |

Bersambung/Continued

Lanjutan Tabel/*Continued Table* 4.1.9

| Kecamatan Subdistrict | Guru ¹ /Teachers ¹ | | | | | |
|--------------------------|--|-----------|------------------------|-----------|----------------------|-----------|
| | Negeri/ <i>Public</i> | | Swasta/ <i>Private</i> | | Jumlah/ <i>Total</i> | |
| | 2020/2021 | 2021/2022 | 2020/2021 | 2021/2022 | 2020/2021 | 2021/2022 |
| (1) | (8) | (9) | (10) | (11) | (12) | (13) |
| Dandang | - | - | - | - | - | - |
| Simpang Pesak | - | - | - | - | - | - |
| Gantung | - | - | 11 | 11 | 11 | 11 |
| Simpang Renggiang | - | - | - | - | - | - |
| Manggar | - | - | - | - | - | - |
| Damar | - | - | - | - | - | - |
| Kelapa Kampit | - | - | - | - | - | - |
| Belitung Timur | - | - | 11 | 11 | 11 | 11 |

Bersambung/*Continued*

Lanjutan Tabel/*Continued Table 4.1.9*

| Kecamatan <i>Subdistrict</i> | Murid/ <i>Students</i> | | | | | |
|---------------------------------|------------------------|-----------|------------------------|-----------|----------------------|-----------|
| | Negeri/ <i>Public</i> | | Swasta/ <i>Private</i> | | Jumlah/ <i>Total</i> | |
| | 2020/2021 | 2021/2022 | 2020/2021 | 2021/2022 | 2020/2021 | 2021/2022 |
| (1) | (14) | (15) | (16) | (17) | (18) | (19) |
| Dandang | - | - | - | - | - | - |
| Simpang Pesak | - | - | - | - | - | - |
| Gantung | - | - | 50 | 46 | 50 | 46 |
| Simpang Renggiang | - | - | - | - | - | - |
| Manggar | - | - | - | - | - | - |
| Damar | - | - | - | - | - | - |
| Kelapa Kampit | - | - | - | - | - | - |
| Belitung Timur | - | - | 50 | 46 | 50 | 46 |

Sumber/*Source*: Kementerian Agama, Data Semester Ganjil/*Ministry of Religious Affairs, Odd Semester Data*

Tabel
Table 4.1.10

Jumlah Desa¹/Kelurahan yang Memiliki Fasilitas Sekolah Menurut Kecamatan dan Tingkat Pendidikan di Kabupaten Belitung Timur, 2019– 2021
Number of Villages¹/Kelurahan Having Educational Facilities by Subdistrict and Educational Level in Belitung Timur Regency, 2019– 2021

| Kecamatan Subdistrict | SD Primary School | | |
|--------------------------|----------------------|-----------|-----------|
| | 2019 | 2020 | 2021 |
| (1) | (2) | (3) | (4) |
| Dendang | 4 | 4 | 4 |
| Simpang Pesak | 4 | 4 | 4 |
| Gantung | 7 | 7 | 7 |
| Simpang Renggiang | 4 | 4 | 4 |
| Manggar | 9 | 9 | 9 |
| Damar | 5 | 5 | 5 |
| Kelapa Kampit | 6 | 6 | 6 |
| Belitung Timur | 39 | 39 | 39 |

Bersambung/*Continued*

Lanjutan Tabel/*Continued Table* 4.1.10

| Kecamatan <i>Subdistrict</i> | SMP <i>Junior High School</i> | | |
|---------------------------------|----------------------------------|-----------|-----------|
| | 2019 | 2020 | 2021 |
| (1) | (5) | (6) | (7) |
| Dendang | 2 | 2 | 2 |
| Simpang Pesak | 2 | 2 | 2 |
| Gantung | 4 | 4 | 4 |
| Simpang Renggang | 2 | 2 | 2 |
| Manggar | 5 | 5 | 5 |
| Damar | 2 | 2 | 2 |
| Kelapa Kampit | 4 | 4 | 4 |
| Belitung Timur | 21 | 21 | 21 |

Bersambung/*Continued*

Lanjutan Tabel/*Continued Table* 4.1.10

| Kecamatan <i>Subdistrict</i> | SMA <i>Senior High School</i> | | |
|---------------------------------|----------------------------------|----------|----------|
| | 2019 | 2020 | 2021 |
| (1) | (8) | (9) | (10) |
| Dendang | – | – | – |
| Simpang Pesak | 1 | 1 | 1 |
| Gantung | 2 | 2 | 2 |
| Simpang Renggang | – | – | – |
| Manggar | 2 | 2 | 1 |
| Damar | 1 | 1 | 1 |
| Kelapa Kampit | 1 | 1 | 1 |
| Belitung Timur | 7 | 7 | 6 |

Bersambung/*Continued*

Lanjutan Tabel/*Continued Table 4.1.10*

| Kecamatan <i>Subdistrict</i> | SMK <i>Vocational School</i> | | |
|---------------------------------|---------------------------------|----------|----------|
| | 2019 | 2020 | 2021 |
| (1) | (11) | (12) | (13) |
| Dendang | 1 | 1 | 1 |
| Simpang Pesak | – | – | – |
| Gantung | – | – | – |
| Simpang Renggiang | 1 | 1 | 1 |
| Manggar | 4 | 4 | 4 |
| Damar | – | – | – |
| Kelapa Kampit | 1 | 1 | 1 |
| Belitung Timur | 7 | 7 | 7 |

Bersambung/*Continued*

Lanjutan Tabel/*Continued Table* 4.1.10

| Kecamatan <i>Subdistrict</i> | Perguruan Tinggi <i>University</i> | | |
|---------------------------------|---------------------------------------|------|------|
| | 2019 | 2020 | 2021 |
| (1) | (14) | (15) | (16) |
| Dendang | – | – | ... |
| Simpang Pesak | – | – | ... |
| Gantung | – | – | ... |
| Simpang Renggang | – | – | ... |
| Manggar | – | – | ... |
| Damar | – | – | ... |
| Kelapa Kampit | – | – | ... |
| Belitung Timur | – | – | ... |

Catatan/*Note*: ¹ Desa pada tabel ini termasuk Unit Permukiman Transmigrasi (UPT) yang masih dibina oleh kementerian terkait dan nagari di Provinsi Sumatera Barat/*Villages in this table include Transmigration Settlement Unit which is still fostered by the relevant ministries and the nagari in the Province of Sumatera Barat*

Sumber/*Source*: BPS, Pendataan Potensi Desa (Podes)/ *BPS-Statistics Indonesia, Village Potential Data Collection*

Tabel 4.1.11 Angka Partisipasi Murni (APM) dan Angka Partisipasi Kasar (APK) Menurut Jenjang Pendidikan di Kabupaten Belitung Timur, 2020 dan 2021
Net Participation Rates and Gross Participation Rates by Educational Level in Belitung Timur Regency, 2020 and 2021

| Jenjang Pendidikan Educational Level | Angka Partisipasi Murni (APM) Net Participation Rates | | Angka Partisipasi Kasar (APK) Gross Participation Rates | |
|---|--|-------|--|--------|
| | 2020 | 2021 | 2020 | 2021 |
| (1) | (2) | (3) | (4) | (5) |
| SD/MI Elementary School | 99,22 | 99,06 | 109,58 | 110,34 |
| SMP/MTs Junior High School | 82,70 | 82,98 | 92,44 | 93,89 |
| SMA/SMK/MA Senior High School | 60,96 | 61,04 | 71,96 | 73,86 |

Sumber/Source: BPS, Survei Sosial Ekonomi Nasional (Susenas)/BPS-Statistics Indonesia, National Socioeconomic Survey

Tabel
Table 4.1.12

Persentase Penduduk Berumur 15 Tahun ke Atas yang Melek Huruf Menurut Kelompok Umur di Kabupaten Belitung Timur, 2020 dan 2021
Percentage of Literate People Aged 15 Years and Over by Age Group in Belitung Timur Regency, 2020 and 2021

| Kelompok Umur Age Group | 2020 | 2021 |
|--|---------------|---------------|
| (1) | (2) | (3) |
| 15–19 | 100,00 | 100,00 |
| 20–24 | 100,00 | 100,00 |
| 25–29 | 100,00 | 100,00 |
| 30–34 | 100,00 | 100,00 |
| 35–39 | 99,96 | 99,14 |
| 40–44 | 98,49 | 100,00 |
| 45–49 | 100,00 | 99,26 |
| 50+ | 97,72 | 95,89 |
| Jumlah/Total | 99,22 | 98,60 |
| 15–24 | 100,00 | 100,00 |
| 15–44 | 99,57 | 99,84 |
| 15+ | 98,79 | 98,60 |
| 45+ | 97,40 | 96,67 |

Sumber/Source: BPS, Survei Sosial Ekonomi Nasional (Susenas)/BPS-Statistics Indonesia, National Socioeconomic Survey

Tabel
Table 4.1.13

Persentase Penduduk usia 7-24 Tahun Menurut jenis Kelamin, Kelompok Umur Sekolah, dan Partisipasi Sekolah di Kabupaten Belitung Timur, 2021
Percentage of Population Aged 7-24 Years by Sex, School Age Group and School Participation in Belitung Timur Regency, 2021

| Jenis Kelamin dan Kelompok Umur Sekolah <i>Sex and School Age Group</i> | Tidak/Belum Pernah Sekolah <i>Not/Never Attending School</i> | Masih Sekolah <i>Attending School</i> | Tidak Sekolah Lagi <i>Not Attending School Anymore</i> |
|--|---|--|---|
| (1) | (2) | (3) | (4) |
| Laki-Laki/Male | | | |
| 7-12 | 0,00 | 100,00 | 0,00 |
| 13-15 | 0,00 | 94,57 | 5,43 |
| 16-18 | 0,00 | 51,18 | 48,82 |
| 19-24 | 0,00 | 9,95 | 90,05 |
| 7-24 | 0,00 | 63,49 | 36,73 |
| Perempuan/Female | | | |
| 7-12 | 0,00 | 99,79 | ,21 |
| 13-15 | 0,00 | 88,69 | 11,31 |
| 16-18 | 0,00 | 79,91 | 20,09 |
| 19-24 | 0,00 | 11,96 | 88,04 |
| 7-24 | 0,00 | 67,07 | 32,94 |
| Jumlah/Total | | | |
| 7-12 | 0,00 | 99,91 | ,09 |
| 13-15 | 0,00 | 91,94 | 8,06 |
| 16-18 | 0,00 | 67,23 | 32,77 |
| 19-24 | 0,00 | 10,89 | 89,11 |
| 7-24 | 0,00 | 65,07 | 34,92 |

Sumber/Source: BPS, Survei Sosial Ekonomi Nasional (Susenas)/BPS-Statistics Indonesia, National Socioeconomic Survey

4.2 KESEHATAN HEALTH

Tabel 4.2.1 **Jumlah Desa¹/Kelurahan Yang Memiliki Sarana Kesehatan Menurut Kecamatan di Kabupaten Belitung Timur, 2019–2021**
Table 4.2.1 **Number of Villages¹/Kelurahan Having Health Facilities by Subdistrict in Belitung Timur Regency, 2019–2021**

| Kecamatan Subdistrict | Rumah Sakit Hospital | | |
|--------------------------|-------------------------|----------|----------|
| | 2019 | 2020 | 2021 |
| (1) | (2) | (3) | (4) |
| Dendang | – | – | – |
| Simpang Pesak | – | – | – |
| Gantung | – | – | – |
| Simpang Renggiang | – | – | – |
| Manggar | 1 | 1 | 1 |
| Damar | – | – | – |
| Kelapa Kampit | – | – | – |
| Belitung Timur | 1 | 1 | 1 |

Bersambung/Continued

Lanjutan Tabel/*Continued Table* 4.2.1

| Kecamatan <i>Subdistrict</i> | Rumah Sakit Bersalin <i>Maternity Hospital</i> | | |
|---------------------------------|---|------|------|
| | 2019 | 2020 | 2021 |
| (1) | (5) | (6) | (7) |
| Dendang | – | – | – |
| Simpang Pesak | – | – | – |
| Gantung | – | – | – |
| Simpang Renggang | – | – | – |
| Manggar | – | – | – |
| Damar | – | – | – |
| Kelapa Kampit | – | – | – |
| Belitung Timur | – | – | – |

Bersambung/*Continued*

Lanjutan Tabel/*Continued Table 4.2.1*

| Kecamatan <i>Subdistrict</i> | Poliklinik <i>Polyclinic</i> | | |
|---------------------------------|---------------------------------|----------|-----------|
| | 2019 | 2020 | 2021 |
| (1) | (8) | (9) | (10) |
| Dandang | 1 | 1 | 1 |
| Simpang Pesak | – | – | – |
| Gantung | – | – | 2 |
| Simpang Renggang | – | – | – |
| Manggar | 2 | 2 | 3 |
| Damar | – | – | 4 |
| Kelapa Kampit | 1 | 1 | 4 |
| Belitung Timur | 4 | 4 | 14 |

Bersambung/*Countinued*

Lanjutan Tabel/*Continued Table 4.2.1*

| Kecamatan <i>Subdistrict</i> | Puskesmas <i>Public Health Center</i> | | |
|---------------------------------|--|----------|----------|
| | 2019 | 2020 | 2021 |
| (1) | (11) | (12) | (13) |
| Dandang | 1 | 1 | 1 |
| Simpang Pesak | 1 | 1 | 1 |
| Gantung | 1 | 1 | 1 |
| Simpang Renggiang | 1 | 1 | 1 |
| Manggar | 1 | 1 | 1 |
| Damar | 1 | 1 | 1 |
| Kelapa Kampit | 1 | 2 | 2 |
| Belitung Timur | 7 | 8 | 8 |

Bersambung/*Continued*

Lanjutan Tabel/*Continued Table* 4.2.1

| Kecamatan <i>Subdistrict</i> | Puskesmas Pembantu <i>Subsidiary of Public Health Center</i> | | |
|---------------------------------|---|-----------|-----------|
| | 2019 | 2020 | 2021 |
| (1) | (14) | (15) | (16) |
| Dendang | 3 | 3 | 3 |
| Simpang Pesak | 2 | 2 | 2 |
| Gantung | 1 | 1 | 1 |
| Simpang Renggang | 1 | 1 | 1 |
| Manggar | 3 | 3 | 3 |
| Damar | 1 | 1 | 1 |
| Kelapa Kampit | 2 | 2 | 2 |
| Belitung Timur | 13 | 13 | 13 |

Bersambung/*Countinued*

Lanjutan Tabel/*Continued Table 4.2.1*

| Kecamatan Subdistrict | Apotek Pharmacy | | |
|--------------------------|--------------------|----------|-----------|
| | 2019 | 2020 | 2021 |
| (1) | (17) | (18) | (19) |
| Dendang | – | – | – |
| Simpang Pesak | 1 | 1 | 1 |
| Gantung | 2 | 2 | 2 |
| Simpang Renggang | – | – | – |
| Manggar | 3 | 3 | 4 |
| Damar | 2 | 1 | 1 |
| Kelapa Kampit | 2 | 2 | 2 |
| Belitung Timur | 10 | 9 | 10 |

Catatan/Note: ¹ Desa pada tabel ini termasuk Unit Permukiman Transmigrasi (UPT) yang masih dibina oleh kementerian terkait dan nagari di Provinsi Sumatera Barat/*Villages in this table include Transmigration Settlement Unit which is still fostered by the relevant ministries and the nagari in the Province of Sumatera Barat*

Sumber/Source: BPS, Pendataan Potensi Desa (Podes)/BPS-Statistics Indonesia, Village Potential Data Collecting

Tabel
Table 4.2.2**Jumlah Tenaga Kesehatan Menurut Kecamatan di
Kabupaten Belitung Timur, 2021**
**Number of Medical Personnel by Subdistrict in Belitung
Timur Regency, 2021**

| Kecamatan Subdistrict | Dokter Doctor | Perawat Nurse | Bidan Midwife | Farmasi Pharma- ceutical | Ahli Gizi Nutritionist |
|--------------------------|------------------|------------------|------------------|--------------------------------|---------------------------|
| (1) | (2) | (3) | (4) | (5) | (6) |
| Dendang | 3 | 19 | 11 | 3 | 2 |
| Simpang Pesak | 3 | 25 | 9 | 3 | 3 |
| Gantung | 5 | 37 | 17 | 5 | 2 |
| Simpang Renggiang | 4 | 28 | 14 | 3 | 3 |
| Manggar | 39 | 196 | 52 | 32 | 7 |
| Damar | 4 | 27 | 16 | 3 | 2 |
| Kelapa Kampit | 5 | 29 | 8 | 5 | 2 |
| Belitung Timur | 63 | 361 | 127 | 54 | 21 |

Catatan/Note: Jumlah tenaga kesehatan merupakan jumlah dari tenaga kesehatan di rumah sakit dan puskesmas/*The Number of health workers in hospital and health centers*

Sumber/Source: Dinas Kesehatan, Pengendalian Penduduk dan Keluarga Berencana Kabupaten Belitung Timur/*Public Health, Population Control and Family Planning Service of Belitung Timur Regency*

Tabel
Table 4.2.3

Jumlah Rumah Sakit Umum, Rumah Sakit Khusus, Rumah Sakit/Rumah Bersalin, Puskesmas, Klinik/Balai Kesehatan, Posyandu, dan Pustu Menurut Kecamatan di Kabupaten Belitung Timur, 2021
Number of General Hospital, Special Hospital, Maternity Hospital and Public Health Centre, Medical Clinic, Integrated Service Post, Subsidiary Public Health Centre by Subdistrict in Belitung Timur Regency, 2021

| Kecamatan Subdistrict (1) | Rumah Sakit Umum General Hospital | | Rumah Sakit Bersalin/Rumah Bersalin Maternity Hospital | |
|-------------------------------------|--------------------------------------|-------------|--|-------------|
| | 2020 (2) | 2021 (3) | 2020 (4) | 2021 (5) |
| Dandang | 0 | 0 | 0 | 0 |
| Simpang Pesak | 0 | 0 | 0 | 0 |
| Gantung | 0 | 0 | 0 | 0 |
| Simpang Renggang | 0 | 0 | 0 | 0 |
| Manggar | 1 | 1 | 0 | 0 |
| Damar | 0 | 0 | 0 | 0 |
| Kelapa Kampit | 0 | 0 | 0 | 0 |
| Belitung Timur | 1 | 1 | 0 | 0 |

Bersambung/Continued

Lanjutan Tabel/*Continued Table 4.2.3*

| Kecamatan Subdistrict | Puskesmas <i>Public Health Center</i> | | Posyandu <i>Integrated Service Post</i> | |
|--------------------------|--|----------|--|------------|
| | 2020 | 2021 | 2020 | 2021 |
| (1) | (6) | (7) | (8) | (9) |
| Dendang | 1 | 1 | 11 | 11 |
| Simpang Pesak | 1 | 1 | 13 | 13 |
| Gantung | 1 | 1 | 23 | 23 |
| Simpang Renggang | 1 | 1 | 9 | 9 |
| Manggar | 1 | 1 | 43 | 43 |
| Damar | 1 | 1 | 13 | 13 |
| Kelapa Kampit | 1 | 1 | 23 | 23 |
| Belitung Timur | 7 | 7 | 135 | 135 |

Bersambung/*Continued*

Lanjutan Tabel/Countinued Table 4.2.3

| Kecamatan Subdistrict (1) | Klinik/Balai Kesehatan Medical Clinic | | Polindes Village Maternity | |
|-------------------------------------|--|----------|-------------------------------|-----------|
| | 2020 | 2021 | 2020 | 2021 |
| | (10) | (11) | (12) | (13) |
| Dendang | 1 | 1 | 2 | 2 |
| Simpang Pesak | 0 | 0 | 0 | 0 |
| Gantung | 0 | 0 | 2 | 2 |
| Simpang Renggiang | 0 | 0 | 1 | 1 |
| Manggar | 4 | 4 | 5 | 5 |
| Damar | 0 | 0 | 0 | 0 |
| Kelapa Kampit | 1 | 1 | 4 | 4 |
| Belitung Timur | 6 | 6 | 14 | 14 |

Sumber/Source: Dinas Kesehatan, Pengendalian Penduduk dan Keluarga Berencana Kabupaten Belitung Timur/Public Health, Population Control and Family Planning Service of Belitung Timur Regency

Tabel
Table 4.2.4

Jumlah Dokter Spesialis, Dokter Umum dan Dokter Gigi Menurut Sarana Pelayanan Kesehatan di Kabupaten Belitung Timur, 2021
Number of Specialist Doctor, Generalis Doctor and Dentist by Type of Health Facility in Belitung Timur Regency, 2021

| Unit Kerja Work Unit | Dokter Spesialis Specialist Doctors | Dokter Umum Generalist Doctors | Dokter Gigi Dentist |
|-----------------------------|---|--------------------------------------|------------------------|
| (1) | (2) | (3) | (4) |
| Puskesmas Dendang | 0 | 4 | 1 |
| Puskesmas Simpang Pesak | 0 | 3 | 1 |
| Puskesmas Gantung | 0 | 3 | 1 |
| Puskesmas Simpang Renggiang | 0 | 2 | 1 |
| Puskesmas Manggar | 0 | 2 | 1 |
| Puskesmas Damar | 0 | 3 | 0 |
| Puskesmas Kelapa Kampit | 0 | 4 | 1 |
| RSUD Belitung Timur | 19 | 16 | 1 |
| Belitung Timur | 19 | 37 | 7 |

Sumber/Source: Dinas Kesehatan, Pengendalian Penduduk dan Keluarga Berencana Kabupaten Belitung Timur/Public Health, Population Control and Family Planning Service of Belitung Timur Regency

Tabel
Table 4.2.5

**Jumlah Kasus 10 Penyakit Terbanyak di Kabupaten
Belitung Timur, 2021**
**Number of Cases of the 10 Most Diseases in Belitung Timur
Regency, 2021**

| Jenis Penyakit <i>The Type of Disease</i> | Jumlah Kasus <i>Number of Cases</i> |
|--|--|
| (1) | (2) |
| 1. Hipertensi | 8 787 |
| 2. Dyspepsia | 5 275 |
| 3. Penyakit Infeksi Saluran Pernafasan atas akut | 3 308 |
| 4. Diabetes Melitus | 2 238 |
| 5. Myalgia | 2 083 |
| 6. Gastritis | 1 052 |
| 7. Asma | 950 |
| 8. Other Arthritis | 537 |
| 9. Hypertensive heart disease | 536 |
| 10. Penyakit pulpa dan jaringan periapikal | 481 |

Sumber/Source: Dinas Kesehatan, Pengendalian Penduduk dan Keluarga Berencana Kabupaten Belitung Timur/*Public Health, Population Control and Family Planning Service of Belitung Timur Regency*

Tabel
Table 4.2.6

Jumlah Kasus Penyakit Menurut Kecamatan dan Jenis Penyakit di Kabupaten Belitung Timur, 2021
Number of Disease Cases by Subdistrict and Type of Disease, 2021

| Kecamatan Subdistrict | HIV/AIDS HIV/AIDS | IMS STI | DBD Dengue Fever |
|--------------------------|----------------------|------------|---------------------|
| (1) | (2) | (3) | (4) |
| Dendang | 0 | 0 | 0 |
| Simpang Pesak | 0 | 0 | 3 |
| Gantung | 1 | 1 | 16 |
| Simpang Renggiang | 0 | 0 | 1 |
| Manggar | 4 | 27 | 19 |
| Damar | 0 | 0 | 3 |
| Kelapa Kampit | 2 | 0 | 4 |
| Belitung Timur | 7 | 28 | 46 |

Bersambung/Continued

Lanjutan Tabel/Continued Table 4.2.6

| Kecamatan Subdistrict | Diare Diarhea | TB Tuberculosis | Malaria Malaria |
|--------------------------|------------------|--------------------|--------------------|
| (1) | (5) | (6) | (7) |
| Dendang | 73 | 9 | 0 |
| Simpang Pesak | 33 | 4 | 0 |
| Gantung | 159 | 25 | 1 |
| Simpang Renggiang | 52 | 4 | 0 |
| Manggar | 72 | 27 | 0 |
| Damar | 44 | 14 | 0 |
| Kelapa Kampit | 213 | 1 | 0 |
| Belitung Timur | 646 | 84 | 1 |

Catatan/Note : Untuk menjaga kerahasiaan data pasien, data per kecamatan tidak ditampilkan/To maintain the confidentiality of patient data, data per subdistrict is not displayed

Sumber/Source: Dinas Kesehatan, Pengendalian Penduduk dan Keluarga Berencana Kabupaten Belitung Timur/Public Health, Population Control and Family Planning Service of Belitung Timur Regency

Tabel 4.2.7
Table

Jumlah Pasangan Usia Subur (PUS) dan Peserta KB Baru Menurut Kecamatan di Kabupaten Belitung Timur, 2021
Number of Eligible Couple and New Active Family Planning by Subdistrict in Belitung Timur Regency, 2021

| Kecamatan Subdistrict | PUS Couple of Childbearing Age | Peserta Baru New Acceptor |
|--|---|--|
| (1) | (2) | (3) |
| Dendang | 1 815 | 33 |
| Simpang Pesak | 1 447 | 95 |
| Gantung | 4 806 | 456 |
| Simpang Renggiang | 1 275 | 128 |
| Manggar | 6 750 | 461 |
| Damar | 2 230 | 198 |
| Kelapa Kampit | 3 247 | 276 |
| Belitung Timur | 21 571 | 1 647 |

Sumber/Source: Dinas Kesehatan, Pengendalian Penduduk dan Keluarga Berencana Kabupaten Belitung Timur/Public Health, Population Control and Family Planning Service of Belitung Timur Regency

Tabel 4.2.8 Jumlah Peserta KB Menurut Alat Kontrasepsi yang Digunakan di Kabupaten Belitung Timur, 2021
Table 4.2.8 Number of Active Family Planning by Using of Contraception in Belitung Timur Regency, 2021

| Kecamatan Subdistrict | Alat Kontrasepsi Type of Contraception | | | |
|--------------------------|---|--------------|------------------|------------|
| | IUD IUD | Pil Pill | Kondom Condom | MOP MOP |
| (1) | (2) | (3) | (4) | (5) |
| Dendang | 56 | 221 | 19 | 3 |
| Simpang Pesak | 20 | 216 | 9 | 6 |
| Gantung | 111 | 677 | 113 | 18 |
| Simpang Renggang | 33 | 357 | 15 | 1 |
| Manggar | 199 | 870 | 103 | 17 |
| Damar | 18 | 264 | 36 | 5 |
| Kelapa Kampit | 54 | 609 | 60 | 4 |
| Belitung Timur | 491 | 3 214 | 355 | 54 |

Bersambung/Continued

Lanjutan Tabel/*Continued Table 4.2.8*

| Kecamatan <i>Subdistrict</i> | Alat Kontrasepsi <i>Type of Contraception</i> | | | Jumlah <i>Total</i> |
|---------------------------------|--|--------------------------|--------------------------|------------------------|
| | MOW <i>MOW</i> | Implan <i>Implant</i> | Suntik <i>Syringe</i> | |
| (1) | (6) | (7) | (8) | (9) |
| Dendang | 29 | 180 | 1 288 | 1 796 |
| Simpang Pesak | 39 | 156 | 623 | 1 069 |
| Gantung | 169 | 436 | 2 024 | 3 548 |
| Simpang Renggiang | 31 | 124 | 789 | 1 350 |
| Manggar | 183 | 373 | 2 886 | 4 631 |
| Damar | 43 | 59 | 1 225 | 1 650 |
| Kelapa Kampit | 153 | 257 | 1 302 | 2 439 |
| Belitung Timur | 647 | 1 585 | 10 137 | 16 483 |

Sumber/*Source*: Dinas Kesehatan, Pengendalian Penduduk dan Keluarga Berencana Kabupaten Belitung Timur/*Public Health, Population Control and Family Planning Service of Belitung Timur Regency*

Tabel 4.2.9 Jumlah Keluarga Pra Sejahtera dan Sejahtera Menurut Kecamatan di Kabupaten Belitung Timur, 2021
Table 4.2.9 Number of Preprosperous and Prosperous Family by Subdistrict in Belitung Timur Regency, 2021

| Kecamatan Subdistrict | Pra Sejahtera Pre-Prosperous | Sejahtera 1 1 st Prosperous | Sejahtera 2 2 nd Prosperous |
|--------------------------|---------------------------------|---|---|
| (1) | (2) | (3) | (4) |
| Dendang | ... | ... | ... |
| Simpang Pesak | ... | ... | ... |
| Gantung | ... | ... | ... |
| Simpang Renggiang | ... | ... | ... |
| Manggar | ... | ... | ... |
| Damar | ... | ... | ... |
| Kelapa Kampit | ... | ... | ... |
| Belitung Timur | ... | ... | ... |

Sumber/Source: Dinas Kesehatan, Pengendalian Penduduk dan Keluarga Berencana Kabupaten Belitung Timur/Public Health, Population Control and Family Planning Service of Belitung Timur Regency

Tabel
Table 4.2.10

Persentase Penduduk yang Mempunyai Keluhan Kesehatan dalam Sebulan terakhir Menurut Jenis Kelamin di Kabupaten Belitung Timur, 2020-2021
Percentage of People Who Had Health Complaint During a Month Prior to The Survey by Gender in Belitung Timur Regency, 2020-2021

| Jenis Kelamin Gender | Persentase Percentage | |
|------------------------------------|--------------------------|-------|
| | 2020 | 2021 |
| (1) | (2) | (3) |
| Laki-laki/Male | 27,61 | 17,50 |
| Perempuan/Female | 32,78 | 21,82 |
| Laki-Laki + Perempuan/Male +Female | 30,09 | 19,60 |

Sumber/Source: BPS, Survei Sosial Ekonomi Nasional (Susenas)/BPS-Statistics Indonesia, National Socioeconomic Survey

Tabel 4.2.11 **Persentase Penduduk yang Berobat Jalan Selama Sebulan Terakhir Menurut Jenis Kelamin di Kabupaten Belitung Timur, 2020-2021**
Percentage of People Who Had Outpatient During a Month Prior to The Survey by Gender in Belitung Timur Regency, 2020-2021

| Jenis Kelamin Gender | Persentase Percentage | |
|------------------------------------|--------------------------|-------|
| | 2020 | 2021 |
| (1) | (2) | (3) |
| Laki-laki/Male | 60,59 | 47,93 |
| Perempuan/Female | 60,79 | 49,20 |
| Laki-Laki + Perempuan/Male +Female | 60,70 | 48,62 |

Sumber/Source: BPS, Survei Sosial Ekonomi Nasional (Susenas)/BPS-Statistics Indonesia, National Socioeconomic Survey

Tabel
Table 4.2.12

Persentase Penduduk yang Rawat Jalan dalam Sebulan Terakhir Menurut Jenis Kelamin dan Tempat Rawat Jalan di Kabupaten Belitung Timur, 2021
Percentage of Population Outpatient During a Month Prior to The Survey by Gender and Outpatient Places in Belitung Timur Regency, 2021

| Tempat Rawat Jalan <i>Outpatient Places</i> | jenis Kelamin// <i>Gender</i> | | Laki-laki + Perempuan <i>Male + Female</i> |
|--|-------------------------------|-------------------------|--|
| | Laki-laki <i>Male</i> | Female <i>Female</i> | |
| (1) | (2) | (3) | (4) |
| Rumah Sakit Pemerintah | 12,84 | 9,84 | 11,20 |
| Rumah Sakit Swasta | 0,00 | 3,07 | 1,68 |
| Praktek Dokter/Bidan | 37,46 | 49,39 | 43,98 |
| Klinik/Praktek Dokter Bersama | 9,41 | 3,91 | 6,41 |
| Puskesmas/Pustu | 35,84 | 26,47 | 30,72 |
| UKBM | 6,90 | 8,73 | 7,90 |
| Praktek Pengobatan Tradisional | 4,16 | 3,25 | 3,66 |
| Lainnya | 0,00 | 0,00 | 0,00 |

Sumber/Source: BPS, Survei Sosial Ekonomi Nasional (Susenas)/BPS-Statistics Indonesia, National Socioeconomic Survey

Tabel
Table 4.2.13

Persentase Penduduk yang Menggunakan Jaminan Kesehatan untuk Rawat Jalan dalam Sebulan Terakhir Menurut Jenis Kelamin di Kabupaten Belitung Timur, 2020-2021

Percentage of Population Using Health Insurance for Outpatient Care During a Month Prior to The Survey by Gender in Belitung Timur Regency, 2020-2021

| Jenis Kelamin Gender | Persentase Percentage | |
|------------------------------------|--------------------------|-------|
| | 2020 | 2021 |
| (1) | (2) | (3) |
| Laki-laki/Male | 48,57 | 49,00 |
| Perempuan/Female | 58,41 | 39,62 |
| Laki-Laki + Perempuan/Male +Female | 53,72 | 43,87 |

Sumber/Source: BPS, Survei Sosial Ekonomi Nasional (Susenas)/BPS-Statistics Indonesia, National Socioeconomic Survey

Tabel
Table 4.2.14

Persentase Penduduk yang Rawat Jalan Menurut Jenis Kelamin dan Jaminan Kesehatan yang Digunakan di Kabupaten Belitung Timur, 2021
Percentage of Population who are Outpatient by Gender and Health Insurance Used in Belitung Timur Regency, 2021

| Jaminan Kesehatan yang Digunakan <i>Health Insurance Used</i> | jenis Kelamin// <i>Gender</i> | | Laki-laki + Perempuan <i>Male + Female</i> |
|--|-------------------------------|-------------------------|---|
| | Laki-laki <i>Male</i> | Female <i>Female</i> | |
| (1) | (2) | (3) | (4) |
| BPJS Kesehatan PBI | 28,69 | 30,44 | 29,65 |
| BPJS Kesehatan Non PBI | 15,84 | 9,17 | 12,20 |
| Jamkesda | 0,00 | 0,00 | 0,00 |
| Asuransi Swasta | 0,00 | 0,00 | 0,00 |
| Perusahaan/Kantor | 4,48 | 0,00 | 2,03 |
| Tidak Menggunakan | 51,00 | 60,38 | 56,13 |

Sumber/Source: BPS, Survei Sosial Ekonomi Nasional (Susenas)/BPS-Statistics Indonesia, National Socioeconomic Survey

Tabel 4.2.15 **Persentase Penduduk Berumur 5 Tahun ke Atas yang Merokok Tembakau selama Sebulan Terakhir Menurut Jenis Kelamin di Kabupaten Belitung Timur, 2021**
Percentage of population aged 5 years and over who smoked tobacco During a Month Prior to The Survey by Gender in Belitung Timur Regency, 2021

| Kebiasaan Merokok <i>Smoking Habit</i> | jenis Kelamin// <i>Gender</i> | | Laki-laki + Perempuan <i>Male + Female</i> |
|---|-------------------------------|-------------------------|--|
| | Laki-laki <i>Male</i> | Female <i>Female</i> | |
| (1) | (2) | (3) | (4) |
| Ya, Setiap Hari | 47,38 | 0,58 | 24,75 |
| Ya, Tidak Setiap Hari | 1,09 | 0,00 | 0,56 |
| Tidak | 51,28 | 99,42 | 74,56 |
| Tidak Tahu | 0,25 | 0,00 | 0,13 |
| Belitung Timur | 100 | 100 | 100 |

Sumber/Source: BPS, Survei Sosial Ekonomi Nasional (Susenas)/BPS-Statistics Indonesia, National Socioeconomic Survey

Tabel
Table 4.2.16

Persentase Penduduk Usia 15 Tahun ke Atas yang Merokok Tembakau selama Sebulan Terakhir Menurut Kelompok Umur di Kabupaten Belitung Timur, 2021
Percentage of People Aged 15 Years and Above Who are Smoked tobacco During a Month Prior to The Survey by Age Group in Belitung Timur Regency, 2021

| Kelompok Umur Age Groups (1) | 2021 (4) |
|--|--------------------|
| 15-24 | 10,97 |
| 25-34 | 25,57 |
| 35-44 | 28,43 |
| 45-54 | 17,06 |
| 55-64 | 12,01 |
| 65+ | 5,96 |
| Belitung Timur | 100 |

Sumber/Source: BPS, Survei Sosial Ekonomi Nasional (Susenas)/BPS-Statistics Indonesia, National Socioeconomic Survey

Tabel 4.2.16 **Distribusi Persentase Rumah Tangga Menurut Luas Lantai (m²) di Kabupaten Belitung Timur, 2021**
Percentage Distribution of Household Population by Floor Area (m²) in Belitung Timur Regency, 2021

| Luas Lantai Floor Area (m²) (1) | Persentase Percentage (2) |
|--|---|
| ≤19 | 1,09 |
| 20-49 | 38,79 |
| 50-99 | 44,32 |
| 100-149 | 12,24 |
| 150+ | 3,56 |
| Belitung Timur | 100 |

Sumber/Source: BPS, Survei Sosial Ekonomi Nasional (Susenas)/BPS-Statistics Indonesia, National Socioeconomic Survey

Tabel
Table 4.2.17

Distribusi Persentase Rumah Tangga Menurut Sumber Air Minum di Kabupaten Belitung Timur, 2021
Percentage Distribution of Household Population by Source of Drinking Water in Belitung Timur Regency, 2021

| Sumber Air Minum Source of Drinking Water (1) | Persentase Percentage (2) |
|---|---|
| Air Kemasan Bermerk/ <i>Branded Bottled Water</i> | 3,20 |
| Air Isi Ulang/ <i>Refill Water</i> | 73,42 |
| Air Leding/ <i>Tap Water</i> | 0,62 |
| Sumur Bor/Pompa/ <i>Pumped Water</i> | 3,59 |
| Sumur Terlindung/ <i>Sheltered Well</i> | 11,00 |
| Sumur Tak Terlindung/ <i>Unprotected Well</i> | 6,22 |
| Mata Air/ <i>Water Spring</i> | 0,92 |
| Lainnya/ <i>Others</i> | 0,24 |
| Belitung Timur | 100 |

Sumber/*Source*: BPS, Survei Sosial Ekonomi Nasional (Susenans)/*BPS-Statistics Indonesia, National Socioeconomic Survey*

Tabel 4.2.18 **Distribusi Persentase Rumah Tangga Menurut Sumber Penerangan di Kabupaten Belitung Timur, 2021**
Table 4.2.18 **Percentage Distribution of Household Population by Lighting Source in Belitung Timur Regency, 2021**

| Sumber Penerangan Lighting Source | Persentase Percentage |
|---|--|
| (1) | (2) |
| Listrik PLN dengan Meteran/ <i>State Electricity Company</i> | 90,07 |
| Listrik PLN Tanpa Meteran/ <i>State Electricity Company Without Meter</i> | 6,50 |
| Listrik Non-PLN/ <i>Own Electricity Company</i> | 2,96 |
| Bukan Listrik/ <i>Non Electricity</i> | 0,47 |
| Belitung Timur | 100 |

Sumber/*Source*: BPS, Survei Sosial Ekonomi Nasional (Susenas)/*BPS-Statistics Indonesia, National Socioeconomic Survey*

Tabel
Table 4.2.19

**Distribusi Persentase Rumah Tangga Menurut
Penggunaan Fasilitas Tempat Buang Air Besar di
Kabupaten Belitung Timur, 2021**
*Percentage Distribution of Household Population by Type
of Toilet Facility Used by The Household in Belitung Timur
Regency, 2021*

| Fasilitas Tempat Buang Air Besar Type of Toilet Facility Used | Persentase Percentage |
|--|----------------------------------|
| (1) | (2) |
| Sendiri/Not shared | 85,41 |
| Bersama/Shared | 4,94 |
| MCK Umum/Public Facility | 0,00 |
| Tidak Menggunakan/Not Using | 0,00 |
| Tidak Ada/No Facility | 7,68 |
| Belitung Timur | 100 |

Sumber/Source: BPS, Survei Sosial Ekonomi Nasional (Susenas)/BPS-Statistics Indonesia, National Socioeconomic Survey

Tabel
Table 4.2.20**Distribusi Persentase Rumah Tangga Menurut Bahan Bakar Utama untuk Memasak di Kabupaten Belitung Timur, 2021**
Percentage Distribution of Household Population by Type of Cooking Fuel in Belitung Timur Regency, 2021

| Bahan Bakar Utama untuk Memasak <i>Type of Cooking Fuel</i> | Persentase <i>Percentage</i> |
|--|---------------------------------|
| (1) | (2) |
| Listrik/ <i>Electricity</i> | 0,23 |
| Gas/Elpiji ¹ Gas/LPG ¹ | 79,30 |
| Minyak Tanah/ <i>Kerosene</i> | 10,82 |
| Kayu Bakar/ <i>Firewood</i> | 7,53 |
| Lainnya ² / <i>Others</i> ² | 2,12 |
| Belitung Timur | 100 |

Catatan/Note: ¹Elpiji 5,5 kg + elpiji 12 kg + elpiji 3 kg + gas kota/biogas/ LPG 5,5 kg + LPG 12 kg + LPG 3 kg + natural gas/biogas
²Termasuk rumah tangga yang tidak memasak/*Including households that do not work*

Sumber/Source: BPS, Survei Sosial Ekonomi Nasional (Susenas)/BPS-Statistics Indonesia, National Socioeconomic Survey

Tabel
Table 4.2.21

**Distribusi Persentase Rumah Tangga Menurut
Kepemilikan Tempat Tinggal yang Ditempati di
Kabupaten Belitung Timur, 2021**
*Percentage Distribution of Households by Ownership of
Occupied Residence in Belitung Timur Regency, 2021*

| Kepemilikan Bangunan Tempat Tinggal <i>Ownership Occupied Residence</i> | Persentase <i>Percentage</i> |
|---|--|
| (1) | (2) |
| Milik Sendiri <i>Private</i> | 86,58 |
| Kontrak/Sewa <i>Lease/Rent</i> | 4,56 |
| Bebas Sewa <i>Rental Free</i> | 4,87 |
| Lainnya <i>Others</i> | 3,99 |
| Belitung Timur | 100 |

Sumber/Source: BPS, Survei Sosial Ekonomi Nasional (Susenas)/BPS-Statistics Indonesia, National Socioeconomic Survey

Tabel 4.2.22 **Distribusi Persentase Rumah Tangga Menurut Jenis Atap Terluas di Kabupaten Belitung Timur, 2021**
Table 4.2.22 **Percentage Distribution of Households by Widest Roof Type in Belitung Timur Regency, 2021**

| Jenis Atap Terluas <i>Widest Roof Type</i> | Persentase <i>Percentage</i> |
|---|---------------------------------|
| (1) | (2) |
| Beton <i>Concrete</i> | 0,46 |
| Genteng <i>Tile</i> | 0,52 |
| Seng <i>Zinc</i> | 95,59 |
| Asbes <i>Asbestos</i> | 3,00 |
| Lainnya <i>Others</i> | 0,43 |
| Belitung Timur | 100 |

Sumber/*Source*: BPS, Survei Sosial Ekonomi Nasional (Susenas)/BPS-Statistics Indonesia, National Socioeconomic Survey

Tabel
Table 4.2.23**Distribusi Persentase Rumah Tangga Menurut Jenis Dinding Terluas di Kabupaten Belitung Timur, 2021**
Percentage Distribution of Households by Widest Wall Type in Belitung Timur Regency, 2021

| Jenis Dinding Terluas <i>Widest Wall Type</i> | Persentase <i>Percentage</i> |
|--|---------------------------------|
| (1) | (2) |
| Tembok <i>Concrete Wall</i> | 88,44 |
| Kayu/Papan <i>Wooden Wall</i> | 11,05 |
| Lainnya <i>Others</i> | 0,51 |
| Belitung Timur | 100 |

Sumber/Source: BPS, Survei Sosial Ekonomi Nasional (Susenas)/BPS-Statistics Indonesia, National Socioeconomic Survey

Tabel 4.2.24 **Distribusi Persentase Rumah Tangga Menurut Jenis Lantai Terluas di Kabupaten Belitung Timur, 2021**
Percentage Distribution of Households by Widest Floor Type in Belitung Timur Regency, 2021

| Jenis Lantai Terluas Widest Floor Type | Persentase Percentage |
|---|--|
| (1) | (2) |
| Marmer/Granit <i>Marble/Granite</i> | 0,00 |
| Keramik <i>Ceramics</i> | 53,40 |
| Ubin/Tegel/Teraso <i>Tile</i> | 1,05 |
| Kayu/Papan <i>Wooden Floor</i> | 1,36 |
| Semen/Bata Merah <i>Cement Floor</i> | 43,86 |
| Ground Floor <i>Tanah</i> | 0,28 |
| Lainnya <i>Others</i> | 0,05 |
| Belitung Timur | 100 |

Sumber/Source: BPS, Survei Sosial Ekonomi Nasional (Susenas)/BPS-Statistics Indonesia, National Socioeconomic Survey

Tabel
Table 4.2.25**Persentase Rumah Tangga yang Memiliki Akses Terhadap Sanitasi Layak di Kabupaten Belitung Timur, 2017-2021**
Percentage of Households with Access to Proper Sanitation in Belitung Timur Regency, 2017-2021

| Tahun Year (1) | Persentase Percentage (2) |
|----------------------|---------------------------------|
| 2017 | 82,07 |
| 2018 | 76,21 |
| 2019 | 83,63 |
| 2020 | 87,35 |
| 2021 | 89,46 |

Sumber/Source: BPS, Survei Sosial Ekonomi Nasional (Susenas)/BPS-Statistics Indonesia, National Socioeconomic Survey

Tabel 4.2.26 **Persentase Rumah Tangga yang Memiliki Akses Terhadap Layanan Sumber Air Minum Layak di Kabupaten Belitung Timur, 2017-2021**
Percentage of Households That Have Services to Adequate Drinking Water Sources in Belitung Timur Regency, 2017-2021

| Tahun Year (1) | Persentase Percentage (2) |
|----------------------|---------------------------------|
| 2017 | 65,83 |
| 2018 | 57,16 |
| 2019 | 53,58 |
| 2020 | 63,41 |
| 2021 | 60,01 |

Sumber/Source: BPS, Survei Sosial Ekonomi Nasional (Susenas)/BPS-Statistics Indonesia, National Socioeconomic Survey

4.3 AGAMA DAN SOSIAL LAINNYA RELIGION AND OTHER SOCIAL AFFAIRS

Tabel 4.3.1 Jumlah Tempat Peribadatan Menurut Kecamatan di Kabupaten Belitung Timur, 2021
Number of Places of Worship by Subdistrict in Belitung Timur Regency, 2021

| Kecamatan <i>Subdistrict</i> | Masjid/ Mushola <i>Mosque/Prayer room</i> | Gereja Protestan <i>Protestant Church</i> | Gereja Katholik <i>Catholic Church</i> | Pura Temple | Vihara | Klenteng |
|---------------------------------|---|---|--|----------------|----------|----------|
| (1) | (2) | (3) | (4) | (5) | (6) | (7) |
| Dendang | 22 | 0 | 0 | 0 | 0 | 0 |
| Simpang Pesak | 21 | 0 | 0 | 0 | 0 | 0 |
| Gantung | 32 | 2 | 1 | 0 | 3 | 1 |
| Simpang Renggiang | 10 | 0 | 0 | 0 | 0 | 0 |
| Manggar | 22 | 2 | 1 | 0 | 1 | 1 |
| Damar | 29 | 0 | 0 | 0 | 1 | 0 |
| Kelapa Kampit | 20 | 1 | 0 | 0 | 1 | 1 |
| Belitung Timur | 156 | 5 | 2 | 0 | 6 | 3 |

Sumber/Source: Kementerian Agama Kabupaten Belitung Timur/Ministry of Religious Affairs Belitung Timur Regency

Tabel
Table 4.3.2

Jumlah Desa¹/Kelurahan yang Mengalami Bencana Alam² Menurut Kecamatan di Kabupaten Belitung Timur, 2019–2021
Number of Villages¹/Kelurahan that Had Natural Disaster² by Subdistrict in Belitung Timur Regency, 2019–2021

| Kecamatan Subdistrict | Banjir/Flood | | |
|--------------------------|--------------|----------|----------|
| | 2019 | 2020 | 2021 |
| (1) | (2) | (3) | (4) |
| Dandang | 2 | – | – |
| Simpang Pesak | 4 | – | – |
| Gantung | 7 | – | – |
| Simpang Renggang | 4 | – | – |
| Manggar | 7 | – | – |
| Damar | 4 | – | 1 |
| Kelapa Kampit | 4 | 1 | – |
| Belitung Timur | 32 | 1 | 1 |

Bersambung/Continued

Lanjutan Tabel/*Continued Table* 4.3.2

| Kecamatan <i>Subdistrict</i> | Gempa Bumi/ <i>Earthquake</i> | | |
|---------------------------------|-------------------------------|------|------|
| | 2019 | 2020 | 2021 |
| (1) | (5) | (6) | (7) |
| Dandang | – | – | – |
| Simpang Pesak | – | – | – |
| Gantung | – | – | – |
| Simpang Renggiang | – | – | – |
| Manggar | – | – | – |
| Damar | – | – | – |
| Kelapa Kampit | – | – | – |
| Belitung Timur | – | – | – |

Bersambung/*Countinued*

Lanjutan Tabel/Continued Table 4.3.2

| Kecamatan Subdistrict | Tanah Longsor/Landslide | | |
|--------------------------|-------------------------|----------|----------|
| | 2019 | 2020 | 2021 |
| (1) | (8) | (9) | (10) |
| Dendang | – | – | – |
| Simpang Pesak | – | – | – |
| Gantung | 1 | – | – |
| Simpang Renggiang | – | – | – |
| Manggar | 1 | – | – |
| Damar | – | – | – |
| Kelapa Kampit | – | – | – |
| Belitung Timur | 2 | – | – |

Catatan/Note: ¹ Desa pada tabel ini termasuk Unit Permukiman Transmigrasi (UPT) yang masih dibina oleh kementerian terkait dan nagari di Provinsi Sumatera Barat/Villages in this table are included in Transmigration Settlement Unit which is still fostered by the relevant ministries and the nagari in the Province of Sumatera Barat

² Terjadi dalam tiga tahun terakhir sampai dengan saat pencacahan/Occured during the last three years by the time of enumeration

Sumber/Source: BPS, Pendataan Potensi Desa (Podes)/BPS-Statistics Indonesia, Village Potential Data Collecting

Tabel
Table 4.3.3**Jumlah Kejahatan yang Dilaporkan dan Persentase
Penyelesaian Tindak Pidana Menurut Kepolisian Resort,
2019–2021**
*Crime Total and Percentage of Crime Clearance by
Departmental (Resort) Police Office, 2019-2021*

| Unit Kerja Unit | Jumlah Kejahatan yang Dilaporkan/ <i>Crime Total</i> | | |
|---------------------------------|--|------|------|
| | 2019 | 2020 | 2021 |
| (1) | (2) | (3) | (4) |
| Kepolisian Resor Belitung Timur | 36 | 32 | 67 |
| Kepolisian Sektor Manggar | 6 | 9 | 12 |
| Kepolisian Sektor Gantung | 20 | 18 | 19 |
| Kepolisian Sektor Dendang | 2 | 2 | 1 |
| Kepolisian Sektor Kelapa Kampit | 7 | 5 | 5 |

Bersambung/*Continued*

Lanjutan Tabel/*Continued Table 4.3.3*

| Unit Unit | Persentase Penyelesaian Tindak Pidana/ Percentage of <i>Crime Clearance</i> | | |
|---------------------------------|--|--------|-------|
| | 2019 | 2020 | 2021 |
| (1) | (2) | (3) | (4) |
| Kepolisian Resor Belitung Timur | 86,11 | 109,38 | 97,01 |
| Kepolisian Sektor Manggar | 100 | 55,55 | 75 |
| Kepolisian Sektor Gantung | 65 | 94,44 | 73,68 |
| Kepolisian Sektor Dendang | 50 | 150 | 100 |
| Kepolisian Sektor Kelapa Kampit | 42,86 | 140 | 60 |

Sumber/*Source*: Kepolisian Resort Belitung Timur/*Belitung Timur Resort Police Office*

Tabel
Table 4.3.4

**Jumlah Jemaah Haji yang Diberangkatkan ke Tanah Suci
Mekah Menurut Kecamatan di Kabupaten Belitung Timur,
2019-2021**
*Number of Hajj Pilgrims Departured to the Holyland of
Mecca by Subdistrict in Belitung Timur Regency, 2019-
2021*

| Kecamatan Subdistrict | 2019 | 2020 ¹ | 2021 ¹ |
|--------------------------|-----------|-------------------|-------------------|
| (1) | (2) | (3) | (4) |
| Dendang | - | - | - |
| Simpang Pesak | - | - | - |
| Gantung | 5 | - | - |
| Simpang Renggang | 1 | - | - |
| Manggar | 23 | - | - |
| Damar | - | - | - |
| Kelapa Kampit | 1 | - | - |
| Belitung Timur | 30 | - | - |

Catatan/ Note : ¹Tahun 2020-2021 tidak ada pemberangkatan Jemaah Haji karena wabah Covid-19/ In 2020-2021 there will be no departure for Hajj pilgrims because of the Covid-19 outbreak

Sumber/Source: Kementerian Agama Kabupaten Belitung Timur/Ministry of Religious Affairs Belitung Timur Regency

Tabel 4.3.5 Jumlah Pernikahan Penduduk Beragama Islam Menurut Kecamatan di Kabupaten Belitung Timur, 2019-2021
Table 4.3.5 Number of Muslim Marriage by Subdistrict in Belitung Timur Regency, 2019-2021

| Kecamatan Subdistrict | 2019 | 2020 | 2021 |
|--------------------------|--------------|------------|------------|
| (1) | (2) | (3) | (4) |
| Dendang | 80 | 62 | 89 |
| Simpang Pesak | 71 | 70 | 60 |
| Gantung | 229 | 179 | 200 |
| Simpang Renggiang | 63 | 58 | 55 |
| Manggar | 286 | 264 | 270 |
| Damar | 115 | 91 | 92 |
| Kelapa Kampit | 172 | 139 | 141 |
| Belitung Timur | 1 016 | 863 | 907 |

Sumber/Source: Kementerian Agama Kabupaten Belitung Timur/Ministry of Religious Affairs Belitung Timur Regency

Tabel
Table 4.3.6**Jumlah Talak dan Cerai Menurut Kecamatan di Kabupaten Belitung Timur, 2020-2021**
Number of Divorce by Subdistrict in Belitung Timur Regency, 2020-2021

| Kecamatan Subdistrict | Cerai Talak/ <i>Divorce by Talak</i> ¹ | | Cerai Gugat/ <i>Divorce by Petition</i> ¹ | |
|--------------------------|---|-----------|--|------------|
| | 2020 | 2021 | 2020 | 2021 |
| (1) | (2) | (3) | (4) | (5) |
| Dendang | 6 | 3 | 16 | 11 |
| Simpang Pesak | 2 | 5 | 16 | 14 |
| Gantung | 13 | 12 | 48 | 65 |
| Simpang Renggiang | 2 | 2 | 29 | 21 |
| Manggar | 20 | 19 | 85 | 77 |
| Damar | 3 | 8 | 22 | 24 |
| Kelapa Kampit | 10 | 12 | 39 | 39 |
| Belitung Timur | 56 | 61 | 255 | 251 |

Catatan/Note: ¹Jumlah Kasus yang diputus/Number of Decided Cases

Sumber/Source: Pengadilan Agama Tanjungpandan/Council Religion of Tanjungpandan

4.4 KEMISKINAN POVERTY

Tabel 4.4.1 **Garis Kemiskinan, Jumlah, dan Persentase Penduduk Miskin di Kabupaten Belitung Timur, 2014–2021**
Table 4.4.1 **Poverty Line, Number, and Percentage of Poor People in Belitung Timur Regency, 2014–2021**

| Tahun Year | Garis Kemiskinan (rupiah/kapita/bulan) Poverty Line (rupiah/capita/ month) | Jumlah Penduduk Miskin (ribu) Number of Poor People (thousand) | Persentase Penduduk Miskin Percentage of Poor People |
|---------------|--|--|---|
| (1) | (2) | (3) | (4) |
| 2014 | 492 652 | 7,9 | 6,68 |
| 2015 | 504 668 | 8,71 | 7,33 |
| 2016 | 528 572 | 8,48 | 6,99 |
| 2017 | 563 309 | 8,44 | 6,81 |
| 2018 | 622 396 | 8,93 | 7,06 |
| 2019 | 684 277 | 8,51 | 6,6 |
| 2020 | 725 395 | 8,56 | 6,52 |
| 2021 | 798 017 | 9,29 | 7,20 |

Sumber/Source: BPS, Survei Sosial Ekonomi Nasional Maret/BPS-Statistics Indonesia, March National Socioeconomic Survey

Tabel
Table 4.4.2**Indeks Kedalaman Kemiskinan dan Indeks Keparahan Kemiskinan di Kabupaten Belitung Timur, 2014–2021**
Poverty Gap Index and Poverty Severity Index in Belitung Timur Regency, 2014–2021

| Tahun Year | Indeks Kedalaman Kemiskinan <i>Poverty Gap Index</i> | Indeks Keparahan Kemiskinan <i>Poverty Severity Index</i> |
|-----------------------------|--|---|
| (1) | (2) | (3) |
| 2014 | 0,89 | 0,25 |
| 2015 | 0,8 | 0,18 |
| 2016 | 0,98 | 0,22 |
| 2017 | 0,79 | 0,18 |
| 2018 | 1,01 | 0,19 |
| 2019 | 0,81 | 0,16 |
| 2020 | 0,70 | 0,19 |
| 2021 | 1,15 | 0,29 |

Sumber/Source: BPS, Survei Sosial Ekonomi Nasional Maret/BPS-Statistics Indonesia, March National Socioeconomic Survey

Tabel
Table 4.4.3**Indeks Pembangunan Manusia Menurut Komponen
Kabupaten Belitung Timur, 2016-2021**
*Human Development Index by Component of Belitung
Timur Regency, 2016-2021*

| Komponen Component | Satuan Unit | 2016 | 2017 | 2018 |
|--|-----------------------------|-------------|-------------|-------------|
| (1) | (2) | (3) | (4) | (5) |
| Umur Harapan Hidup saat lahir <i>Life Expectancy at Birth</i> | Tahun | 71,3 | 71,37 | 71,59 |
| Harapan Lama Sekolah <i>Expected Years of Schooling</i> | Tahun | 11,46 | 11,48 | 11,49 |
| Rata-rata Lama Sekolah <i>Mean Years of Schooling</i> | Tahun | 7,95 | 8 | 8,14 |
| Pengeluaran per Kapita Disesuaikan <i>Adjusted per Capita Expenditure</i> | Ribu Rupiah/Orang/ Tahun | 10 729 | 10 894 | 11 302 |
| Indeks Pembangunan Manusia (IPM) <i>Human Development Index (HDI)</i> | | 69,3 | 69,57 | 70,22 |
| Pertumbuhan IPM <i>Growth of HDI</i> | Persen | 0,47 | 0,27 | 0,65 |

Bersambung/*Continued*

lanjutan Tabel 4.4.3/Continued Table 4.4.3

| Komponen Component | Satuan Unit | 2019 | 2020 | 2021 |
|--|-----------------------------|-------------|-------------|-------------|
| (1) | (2) | (3) | (4) | (5) |
| Umur Harapan Hidup saat lahir <i>Life Expectancy at Birth</i> | Tahun | 71,9 | 72,03 | 72,1 |
| Harapan Lama Sekolah <i>Expected Years of Schooling</i> | Tahun | 11,51 | 11,52 | 11,63 |
| Rata-rata Lama Sekolah <i>Mean Years of Schooling</i> | Tahun | 8,15 | 8,22 | 8,47 |
| Pengeluaran per Kapita Disesuaikan <i>Adjusted per Capita Expenditure</i> | Ribu Rupiah/Orang/ Tahun | 11 831 | 11 730 | 11 760 |
| Indeks Pembangunan Manusia (IPM) <i>Human Development Index (HDI)</i> | | 70,84 | 70,92 | 71,42 |
| Pertumbuhan IPM <i>Growth of HDI</i> | Persen | 0,62 | 0,08 | 0,5 |

Sumber/Source: BPS, Seri Publikasi Indeks Pembangunan Manusia/BPS-Statistics Indonesia, Series of Publication of Human Development Index

BAB 5 / CHAPTER 5

PERTANIAN

Agriculture

LUAS AREAL PERKEBUNAN TANAMAN LADA

3.720,70 Ha

JUMLAH PRODUKSI TANAMAN LADA

1.391,68 Ton

PENJELASAN TEKNIS

1. Lahan sawah adalah lahan pertanian yang berpetak-petak dan dibatasi oleh pematang (galangan), saluran untuk menahan/ menyalurkan air, yang biasanya ditanami padi sawah tanpa memandang dari mana diperoleh atau status lahan tersebut. Lahan yang dimaksud termasuk lahan yang terdaftar di Pajak Bumi Bangunan, luran Pembangunan Daerah, lahan bengkok, lahan serobotan, lahan rawa yang ditanami padi dan lahan bekas tanaman tahunan yang telah dijadikan sawah, baik yang ditanami padi, palawija atau tanaman semusim lainnya.
2. Tegal/Kebun adalah lahan pertanian bukan sawah (lahan kering) yang ditanami tanaman semusim atau tahunan dan terpisah dengan halaman sekitar rumah serta penggunaannya tidak berpindah pindah.
3. Ladang/Huma adalah lahan pertanian bukan sawah (lahan kering) yang biasanya ditanami tanaman semusim dan penggunaannya hanya semusim atau dua musim, kemudian akanditinggalkan bila sudah tidak subur lagi (berpindah-pindah). Kemungkinan lahan ini beberapa tahun kemudian akan dikerjakan kembali jika sudah subur.

TECHNICAL NOTES

1. *Wetland is agricultural land that separated by small dykes to resist water, where the main crop is usually wetland paddy without considering where it is got from or the status of the land. It includes the land that is registered at land income tax office, regional development contribution, 'bengkok' land, illegal ownership, swamps for rice cultivation, and annual crop land mark that has been used as rice field, which are both planted with paddy, secondary crops or the other seasonal crops.*
2. *Dry field/Garden is an dryland (unirrigated land) which is planted with seasonal or annual crops and separately from the yard around the house without shifting*
3. *Unirrigated agricultural field/ Shifting cultivation land is dryland (unirrigated land) that usually is cultivated for seasonal crops and utilized only for one or two seasons, then it will be left when it is not fertile (shifting). Maybe, this land will be used again in a few years if it has been fertile.*

4. Lahan yang sementara tidak diusahakan adalah lahan yang biasanya diusahakan tetapi untuk sementara (lebih dari 1 (satu) tahun tetapi kurang dari atau sama dengan 2 (dua) tahun) tidak diusahakan, termasuk lahan sawah yang tidak diusahakan selama lebih dari 2 (dua) tahun.
 5. Data pokok tanaman pangan yang dikumpulkan adalah luas panen dan produktivitas (hasil per hektar). Produksi tanaman pangan merupakan hasil perkalian antara luas panen dengan produktivitas. Pengumpulan data luas panen dilakukan setiap bulan dengan pendekatan area kecamatan di seluruh wilayah Indonesia. Pengumpulan data produktivitas dilakukan melalui pengukuran langsung pada plot ubinan berukuran 2½ m x 2½ m. Pengumpulan data produktivitas dilakukan setiap subround (empat bulanan) pada waktu panen petani.
 6. Data produksi padi dan palawija yang disajikan adalah dalam kualitas: gabah kering giling (padi), pipilan kering (jagung), biji kering (kedelai dan kacang tanah), dan umbi basah (ubi kayu dan ubi jalar).
4. *Temporarily unused land is land that is regularly used but temporarily (more than a year but less or equal than two years) is unused, it includes wetland that is not cultivated more than two years.*
 5. *The main food crops data collected consists of harvested area and productivity (yield per hectare). Food crops production is generated by harvested area multiplied by productivity. The harvested area data is collected every month using sub district area approach in all sub district in Indonesia. The productivity data collection is conducted by a direct measurement in 2½m x 2½m crop cutting plot. The productivity measurement is conducted in every subround (four monthly) at the time when farmers are harvesting their crops.*
 6. *Production of paddy and secondary crops data are presented in the form of: dry unhusked rice (paddy), dry loose maize (maize), dry shells crops (soybeans and peanuts), and fresh roots (cassava and sweet potatoes).*

7. Tanaman sayuran semusim adalah tanaman Sumber vitamin, garam mineral dan lain-lain yang dikonsumsi dari bagian tanaman yang berupa daun, bunga, buah, dan umbinya, yang berumur kurang dari satu tahun.
Tanaman buah-buahan semusim adalah tanaman Sumber vitamin, garam mineral, dan lain-lain yang dikonsumsi dari bagian tanaman yang berupa buah, berumur kurang dari satu tahun, tidak berbentuk pohon/rumpuntetapi menjalar dan berbatang lunak.
 8. Tanaman buah-buahan tahunan adalah tanaman Sumber vitamin, garam mineral, dan lain-lain yang dikonsumsi dari bagian tanaman yang berupa buah dan merupakan tanaman tahunan.
Tanaman sayuran tahunan adalah tanaman Sumber vitamin, garam mineral, dan lain-lain yang dikonsumsi dari bagian tanaman yang berupa daun dan atau buah yang berumur lebih dari satu tahun.
 9. Tanaman biofarmaka adalah tanaman yang bermanfaat untuk obat-obatan, kosmetik, dan kesehatan yang dikonsumsi atau digunakan dari bagian-bagian tanaman seperti daun, batang, buah, umbi (rimpang) ataupun akar.
7. *Seasonal vegetable plants are plants which are the sources of vitamin, mineral salt, etc, consumed from the part of the plant in the form of leaf, flower, fruit, and root with the age of less than one year. Seasonal fruit plants are plants which are the sources of vitamin, mineral salt, etc, consumed from the part of the plant in the form of fruits. These plants are creeps with the age of less than one year.*
 8. *Annual fruit plants are plants which are the sources of vitamin, contained mineral salt, etc, consumed from the part of plant in the form of fruit and more than one year of age. Annual vegetable plants are plants which are the sources of vitamin, contained mineral salt, etc, consumed from the part of the plant in the form of vegetable and more than one year of age.*
 9. *Medicinal plants are plants which are useful for medicine. It is consumed from part of the plant such as leaf, flower, fruit, tuber, and root.*

10. Tanaman hias adalah tanaman yang mempunyai nilai keindahan baik bentuk, warna daun, tajuk maupun bunganya, sering digunakan untuk penghias pekarangan dan lain sebagainya.
11. Luas panen tanaman hortikultura adalah luas tanaman sayuran, buah-buahan, biofarmaka, dan tanaman hias yang diambil hasilnya/dipanen pada periode pelaporan.
12. Luas panen untuk tanaman sayuran adalah luas tanaman yang dipanen sekaligus/habis/dibongkar dan luas tanaman yang dipanen berkali-kali (lebih dari satu kali)/belum habis. Tanaman yang dipanen sekaligus/habis/dibongkar adalah tanaman yang sehabis panen langsung dibongkar/dicabut, terdiri dari bawang merah, bawang putih, bawang daun, kentang, kol/kubis, kembang kol, petsai/sawi, wortel, lobak, dan kacang merah. Tanaman yang dipanen berkali-kali (lebih dari satu kali)/belum habis adalah tanaman yang pemanenannya lebih dari satu kali dan biasanya dibongkar apabila panen terakhir sudah tidak memadai lagi, terdiri dari: kacang panjang, cabe besar, cabe rawit, jamur, tomat, terung, buncis, ketimun, labu siam, kangkung, bayam, melon, semangka, dan blewah.
10. *Harvested area of horticulture is area which vegetable, fruit, medicinal and ornamental plant of crop harvested during the period of report.*
11. *Harvested area of vegetables is area of entirely plant harvested/demolished and plant harvested several times/undemolished.*
12. *Entirely plants harvested/demolished are plants usually harvested once and demolished to be substituted by other plants, consisting of: shallots, garlic, leeks, potato, cabbage, cauli flower, mustard green, carrots, chinese radish, and red kidney beans. Plants harvested several times/undemolished are plants usually harvested more than once and demolished in the case that the last harvest was economically not profitable. They consist of : yard long beans, chili, small chili, mushroom, tomatoes, egg plant, french beans, cucumber, pumpkin/chajota, swamp cabbage, spinach, melon, watermelon, and blewah .*

13. Produksi hortikultura adalah hasil menurut bentuk produk dari setiap tanaman sayuran, buah-buahan, biofarmaka dan tanaman hias yang diambil berdasarkan luas yang dipanen/tanaman yang menghasilkan pada bulan/triwulan laporan.
13. *Horticulture production is the standard production quantity form of vegetable, fruit, medicinal and ornamental plant based on harvested area/the number of production plants reported monthly/quarterly.*

<https://belitungtimurkab.bps.go.id>

ULASAN

DESCRIPTION

5.1 Tanaman Pangan

Berdasarkan data Dinas Pertanian dan Pangan Kabupaten Belitung Timur, Produksi Padi Sawah pada Tahun 2021 mengalami penurunan dari 3.257,58 ton pada Tahun 2020 menjadi 2.765,9 ton pada Tahun 2021, produksi terbesar berasal dari Kecamatan Gantung sebanyak 2.035,4 ton.

5.2 Hortikultura

Pada Tahun 2021, beberapa jenis tanaman hortikultura mengalami peningkatan produksi antara lain : Alpukat, Nanas, Pisang, dan Salak.

5.3 Perkebunan

Kelapa Sawit merupakan komoditas perkebunan dengan nilai produksi terbesar di Kabupaten Belitung Timur selama Tahun 2021 dengan volume produksi sebesar 5.905,46 ton

5.4 Peternakan

Terjadi peningkatan populasi hewan ternak jenis sapi potong pada tahun 2021 di Kabupaten Belitung Timur yakni sejumlah 1.679 pada tahun 2020 menjadi 1.806 di tahun 2021

5.5 Perikanan

Kecamatan Manggar menjadi kecamatan dengan produksi perikanan tangkap terbesar dengan volumen produksi sebesar 18.402 ton atau sebesar 45,92 persen dari total produksi Kabupaten Belitung Timur selama Tahun 2020.

5.1 Crops

Based on data from the Belitung Timur Regency Agriculture and Food Service, the production of paddy rice in 2021 has decreased from 3,257.58 tonnes in 2020 to 2,769.9 tonnes in 2021, the largest production comes from Gantung Subdistrict as much as 2,035.4 tonnes.

5.2 Horticulture

In 2021, several types of horticultural crops have increased production, including: Avocado, Pineapple, Banana, and Salacca.

5.3 Estate Crops

Oil palm is a plantation commodity with the largest production value in East Belitung Regency during 2021 with a production volume of 5,905.46 tons.

5.4 Livestock

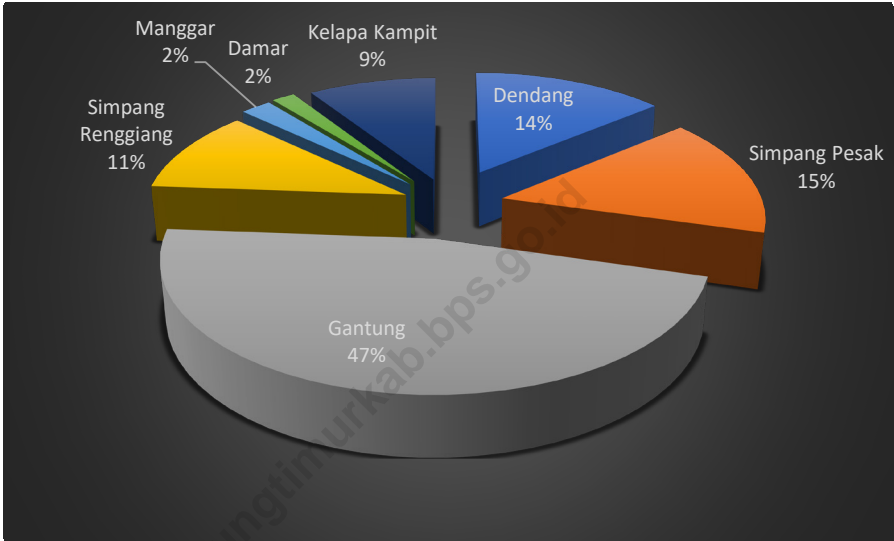
There was an increase in the population of beef cattle in 2021 in Belitung Timur Regency, from 1,679 in 2020 to 1,806 in 2021.

5.5 Fishery

Manggar subdistrict is the subdistrict with the largest capture fishery production with a production volume of 18,402 tons or 45.92 percent of the total production of Belitung Timur Regency during 2020.

Gambar 5.2
Figures

Persentase Produksi Tanaman Kelapa Sawit Menurut Kecamatan di Kabupaten Belitung timur, 2021
Percentage Production of Palm Oil by Subdistrict in Belitung Timur Regency, 2021



Sumber/Source: Dinas Pertanian dan Pangan Kabupaten Belitung Timur/ Agriculture and Food Service of Belitung Timur Regency

**5.1 TANAMAN PANGAN
CROPS**

Tabel 5.1.1 Luas Panen, Produksi dan Produktifitas Padi Sawah menurut Kecamatan di Kabupaten Belitung Timur (ha), 2020 dan 2021
Harvested Area, Production and Productivity of Rice Paddy by Subdistrict in Belitung Timur Regency (ha), 2020 and 2021

| Kecamatan Subdistrict | Luas Panen/ Harvested Area (Ha) | | Produksi/Production ¹ (Ton) | | Produktivitas/ Productivity (Ton/Ha) | |
|--------------------------|---------------------------------------|--------------|---|----------------|---|------------|
| | 2020 | 2021 | 2020 | 2021 | 2020 | 2021 |
| (1) | (2) | (3) | (4) | (5) | (6) | (7) |
| Dendang | 128 | 193 | 537,6 | 386 | 4,2 | 2,0 |
| Simpang Pesak | 101,6 | 43,5 | 436,88 | 113,1 | 4,3 | 2,6 |
| Gantung | 364 | 497,3 | 1 892,8 | 2 035,4 | 5,2 | 5,3 |
| Simpang Renggiang | 65,5 | 57,5 | 229,25 | 155,3 | 3,5 | 2,7 |
| Manggar | 11,5 | - | 35,65 | - | 3,1 | - |
| Damar | 21 | 11 | 88,20 | 56,1 | 4,2 | 5,1 |
| Kelapa Kampit | 12 | 10 | 37,20 | 20 | 3,1 | 2,6 |
| Belitung Timur | 703,6 | 812,3 | 3 257,58 | 2 765,9 | 4,6 | 4,4 |

Catatan/Note: ¹Jumlah Produksi diukur dengan Produksi Gabah Kering Panen (GKP)/Total Production measured by Harvested Dry Grain Production (GKP)

Sumber/Source: Dinas Pertanian dan Pangan Kabupaten Belitung Timur/ Agriculture and Food Service of Belitung Timur Regency

Tabel
Table 5.1.2

Luas Panen, Produksi dan Produktifitas Padi Ladang menurut Kecamatan di Kabupaten Belitung Timur (ha), 2020 dan 2021
Harvested Area, Production and Productivity of Rice Fields by Subdistrict in Belitung Timur Regency (ha), 2020 and 2021

| Kecamatan Subdistrict | Luas Panen/ Harvested Area (Ha) | | Produksi/Production ¹ (Ton) | | Produktivitas/ Productivity (Ton/Ha) | |
|--------------------------|---------------------------------------|-----------|---|-------------|---|------------|
| | 2020 | 2021 | 2020 | 2021 | 2020 | 2021 |
| (1) | (2) | (3) | (4) | (5) | (6) | (7) |
| Dendang | 45 | 23 | 126 | 48,3 | 2,8 | 2,1 |
| Simpang Pesak | - | - | - | - | - | - |
| Gantung | - | - | - | - | - | - |
| Simpang Renggiang | 43 | 16 | 120,4 | 33,6 | 2,8 | 2,1 |
| Manggar | 6,2 | 2 | 17,36 | 4,2 | 2,8 | 2,1 |
| Damar | - | - | - | - | - | - |
| Kelapa Kampit | - | - | - | - | - | - |
| Belitung Timur | 94,2 | 41 | 263,76 | 86,1 | 2,8 | 2,1 |

Catatan/Note: ¹Jumlah Produksi diukur dengan Produksi Gabah Kering Panen (GKP)/Total Production measured by Harvested Dry Grain Production (GKP)

Sumber/Source: Dinas Pertanian dan Pangan Kabupaten Belitung Timur/ Agriculture and Food Service of Belitung Timur Regency

**5.2 HORTIKULTURA
HORTICULTURE**

Tabel 5.2.1 Luas Panen Tanaman Sayuran Menurut Kecamatan dan Jenis Tanaman di Kabupaten Belitung Timur (ha), 2020 dan 2021
Harvested Area of Vegetables by Subdistrict and Kind of Plant in Belitung Timur Regency (ha), 2020 and 2021

| Kecamatan Subdistrict | Bawang Daun/Scallion | | Bayam/Spinach | |
|--------------------------|----------------------|-----------|---------------|----------|
| | 2020 | 2021 | 2020 | 2021 |
| (1) | (2) | (3) | (4) | (5) |
| Dendang | - | - | - | - |
| Simpang Pesak | - | 1 | - | - |
| Gantung | 13 | 13 | 13 | - |
| Simpang Renggiang | 9 | 7 | 14 | - |
| Manggar | 4 | 1 | 8 | - |
| Damar | - | 3 | 14 | - |
| Kelapa Kampit | - | - | - | - |
| Belitung Timur | 26 | 24 | 49 | - |

Bersambung/Continued

Lanjutan Tabel/*Continued Table* 5.2.1

| Kecamatan <i>Subdistrict</i> | Buncis/ <i>string bean</i> | | Cabai Besar/ <i>Big Chili</i> | |
|---------------------------------|----------------------------|----------|-------------------------------|-----------|
| | 2020 | 2021 | 2020 | 2021 |
| (1) | (6) | (7) | (8) | (9) |
| Dendang | - | - | - | 3 |
| Simpang Pesak | - | - | - | 2 |
| Gantung | - | - | 9 | 10 |
| Simpang Renggiang | 11 | - | 12 | 4 |
| Manggar | - | - | 3 | 4 |
| Damar | - | - | 7 | 7 |
| Kelapa Kampit | - | - | 3 | 1 |
| Belitung Timur | 11 | - | 34 | 30 |

Bersambung/*Continued*

Lanjutan Tabel/Continued Table 5.2.1

| Kecamatan Subdistrict | Ketimun/cucumber | | Labu Siam/Chayote | |
|--------------------------|------------------|-----------|-------------------|----------|
| | 2020 | 2021 | 2020 | 2021 |
| (1) | (10) | (11) | (12) | (13) |
| Dandang | 9 | 7 | 2 | - |
| Simpang Pesak | 1 | 3 | - | - |
| Gantung | 6 | 10 | - | - |
| Simpang Renggiang | 25 | 6 | - | - |
| Manggar | 6 | 3 | - | - |
| Damar | 7 | 8 | - | - |
| Kelapa Kampit | 11 | 9 | - | - |
| Belitung Timur | 65 | 45 | 2 | - |

Bersambung/Continued

Lanjutan Tabel/*Continued Table 5.2.1*

| Kecamatan Subdistrict | Cabai Rawit / Cayenne Pepper | | Kacang Panjang/ Long Beans | | Kangkung/Water Spinach | |
|--------------------------|---------------------------------|-----------|-------------------------------|-----------|---------------------------|-----------|
| | 2020 | 2021 | 2020 | 2021 | 2020 | 2021 |
| (1) | (14) | (15) | (16) | (17) | (18) | (19) |
| Dendang | 7 | 8 | 6 | 8 | 3 | 4 |
| Simpang Pesak | 2 | 5 | 1 | 3 | 2 | 6 |
| Gantung | 5 | 14 | 8 | 10 | 27 | 19 |
| Simpang Renggiang | 17 | 9 | 16 | 4 | 18 | 7 |
| Manggar | 13 | 11 | 8 | 6 | 16 | 10 |
| Damar | 8 | 8 | 5 | 5 | 12 | 13 |
| Kelapa Kampit | 8 | 5 | 4 | 6 | 3 | 0 |
| Belitung Timur | 60 | 59 | 48 | 42 | 81 | 58 |

Bersambung/*Continued*

Lanjutan Tabel/*Continued Table 5.2.1*

| Kecamatan Subdistrict | Petsai/Sawi/ Chinese Cabbage/ mustard green | | Terung/Eggplant | | Tomato/Tomato | |
|--------------------------|---|-----------|-----------------|-----------|---------------|----------|
| | 2020 | 2021 | 2020 | 2021 | 2020 | 2021 |
| (1) | (20) | (21) | (22) | (23) | (24) | (25) |
| Dandang | - | - | 2 | 3 | - | 1 |
| Simpang Pesak | - | - | 1 | 4 | - | - |
| Gantung | 13 | 18 | 8 | 10 | - | 2 |
| Simpang Renggiang | 18 | 7 | 18 | 4 | 9 | 1 |
| Manggar | 12 | 11 | 13 | 10 | 1 | 1 |
| Damar | 12 | 12 | 6 | 5 | - | - |
| Kelapa Kampit | - | 0 | 5 | 4 | - | 1 |
| Belitung Timur | 55 | 48 | 53 | 39 | 10 | 5 |

Sumber/*Source*: BPS, Statistik Pertanian Hortikultura SPH-SBS/*BPS-Statistics Indonesia, Agricultural Statistic for Horticulture SPH-SBS*

Tabel
Table 5.2.2**Produksi Tanaman Sayuran Menurut Kecamatan dan Jenis Tanaman di Kabupaten Belitung Timur (ton), 2020 dan 2021*****Production of Vegetables by Subdistrict and Kind of Plant in Belitung Timur Regency (ton), 2020 dan 2021***

| Kecamatan Subdistrict | Bawang Daun/Scallion | | Bayam/Spinach | |
|--------------------------|----------------------|------------|---------------|--------------|
| | 2020 | 2021 | 2020 | 2021 |
| (1) | (2) | (3) | (4) | (5) |
| Dendang | - | - | - | 10 |
| Simpang Pesak | - | 13 | - | - |
| Gantung | 700 | 647 | 670 | 1 175 |
| Simpang Renggang | 90 | 63 | 112 | 66 |
| Manggar | 110 | 30 | 125 | 36 |
| Damar | - | 69 | 1 260 | 638 |
| Kelapa Kampit | - | - | - | - |
| Belitung Timur | 900 | 822 | 2 167 | 1 925 |

Bersambung/Continued

Lanjutan Tabel/*Continued Table 5.2.2*

| Kecamatan Subdistrict | Buncis/string bean | | Cabai Besar/Big Chili | |
|--------------------------|--------------------|----------|-----------------------|--------------|
| | 2020 | 2021 | 2020 | 2021 |
| (1) | (6) | (7) | (8) | (9) |
| Dandang | - | - | - | 146 |
| Simpang Pesak | - | - | - | 39 |
| Gantung | - | - | 4 060 | 1 065 |
| Simpang Renggiang | 104 | - | 77 | 44 |
| Manggar | - | - | 255 | 220 |
| Damar | - | - | 645 | 460 |
| Kelapa Kampit | - | - | 200 | 70 |
| Belitung Timur | 104 | - | 5 237 | 2 043 |

Bersambung/*Continued*

Lanjutan Tabel/*Continued Table 5.2.2*

| Kecamatan Subdistrict | Ketimun/cucumber | | Labu Siam/Chayote | |
|--------------------------|------------------|--------------|-------------------|----------|
| | 2020 | 2021 | 2020 | 2021 |
| (1) | (10) | (11) | (12) | (13) |
| Dendang | 168 | 106 | 15 | - |
| Simpang Pesak | 37 | 159 | - | - |
| Gantung | 1 922 | 839 | - | - |
| Simpang Renggiang | 239 | 452 | - | - |
| Manggar | 250 | 185 | - | - |
| Damar | 1 680 | 919 | - | - |
| Kelapa Kampit | 545 | 606 | - | - |
| Belitung Timur | 4 841 | 3 265 | 15 | - |

Bersambung/*Continued*

Lanjutan Tabel/Continued Table 5.2.2

| Kecamatan Subdistrict | Cabai Rawit / Cayene Pepper | | Kacang Panjang/ Long Beans | | Kangkung/Water Spinach | |
|--------------------------|--------------------------------|--------------|-------------------------------|--------------|---------------------------|--------------|
| | 2020 | 2021 | 2020 | 2021 | 2020 | 2021 |
| (1) | (10) | (11) | (12) | (13) | (14) | (15) |
| Dendang | 70 | 294 | 100 | 106 | 25 | 240 |
| Simpang Pesak | 69 | 65 | 27 | 59 | 26 | 153 |
| Gantung | 1 020 | 1 391 | 1 927 | 431 | 1 100 | 1 793 |
| Simpang Renggiang | 94 | 44 | 94 | 55 | 119 | 244 |
| Manggar | 449 | 480 | 395 | 250 | 407 | 410 |
| Damar | 697 | 483 | 1 120 | 722 | 1 710 | 831 |
| Kelapa Kampit | 350 | 310 | 265 | 426 | 60 | 35 |
| Belitung Timur | 2 749 | 3 066 | 3 928 | 2 048 | 3 447 | 3 706 |

Bersambung/Continued

Lanjutan Tabel/*Continued Table* 5.2.2

| Kecamatan Subdistrict | Petai/Sawi/ Chinese Cabbage/ mustard green | | Terung/Eggplant | | Tomato/Tomato | |
|--------------------------|--|--------------|-----------------|--------------|---------------|------------|
| | 2020 | 2021 | 2020 | 2021 | 2020 | 2021 |
| (1) | (10) | (11) | (12) | (13) | (14) | (15) |
| Dandang | - | - | 37 | 214 | - | 13 |
| Simpang Pesak | - | - | 7 | 88 | - | - |
| Gantung | 174 | 341 | 2 400 | 870 | - | 72 |
| Simpang Renggiang | 108 | 169 | 194 | 46 | 93 | 5 |
| Manggar | 330 | 300 | 460 | 499 | 55 | 41 |
| Damar | 192 | 243 | 700 | 278 | - | - |
| Kelapa Kampit | - | 10 | 455 | 240 | - | 87 |
| Belitung Timur | 804 | 1 063 | 4 253 | 2 235 | 148 | 217 |

Sumber/*Source*: BPS, Statistik Pertanian Hortikultura SPH-SBS/BPS-Statistics Indonesia, Agricultural Statistic for Horticulture SPH-SBS

Tabel
Table 5.2.3

Luas Panen Tanaman Sayuran dan Buah-buahan Semusim Menurut Jenis Tanaman di Kabupaten Belitung Timur (ha), 2019–2021
Harvested Area of Seasonal Vegetables and Fruits by Kind of Plant in Belitung Timur Regency (ha), 2019–2021

| Jenis Tanaman Kind of Plants | 2019 | 2020 | 2021 |
|---|------|------|------|
| (1) | (2) | (3) | (4) |
| Bawang Daun/ <i>Scallion</i> | 19 | 26 | 24 |
| Bayam/ <i>Spinach</i> | 49 | 49 | 35 |
| Buncis/ <i>string bean</i> | 9 | 11 | - |
| Cabai Besar/ <i>Chili/Big chili</i> | 22 | 34 | 30 |
| Cabai Rawit/ <i>Chili/Cayenne Pepper</i> | 60 | 66 | 59 |
| Kacang Panjang/ <i>Long Beans</i> | 48 | 59 | 42 |
| Kangkung/ <i>Water Spinach</i> | 81 | 66 | 58 |
| Ketimun/ <i>Cucumber</i> | 50 | 65 | 45 |
| Labu Siam/ <i>Chayote</i> | 1 | 2 | - |
| Petsai/Sawi/ <i>Chinese Cabbage/mustard green</i> | 54 | 55 | 48 |
| Semangka/ <i>Water Melon</i> | 9 | 9 | 12 |
| Terung/ <i>Eggplant</i> | 53 | 52 | 39 |
| Tomat/ <i>Tomato</i> | 9 | 10 | 5 |

Sumber/Source: BPS, Statistik Pertanian Hortikultura SPH-SBS/BPS-Statistics Indonesia, Agricultural Statistic for Horticulture SPH-SBS

Tabel
Table 5.2.4**Produksi Tanaman Sayuran dan Buah-buahan Semusim Menurut Jenis Tanaman di Kabupaten Belitung Timur (ton), 2019–2021**
Production of Seasonal Vegetables and Fruits by Kind of Plant in Belitung Timur Regency (ton), 2019–2021

| Jenis Tanaman Kind of Plants | 2019 | 2020 | 2021 |
|---|-------|-------|-------|
| (1) | (2) | (3) | (4) |
| Bawang Daun/ <i>Scallion</i> | 915 | 900 | 822 |
| Bayam/ <i>Spinach</i> | 1 995 | 2 167 | 1 925 |
| Buncis/ <i>string bean</i> | 39 | 104 | - |
| Cabai Besar/ <i>Chili/Big chili</i> | 696 | 5 237 | 2 043 |
| Cabai Rawit/ <i>Chili/Cayenne Pepper</i> | 1 372 | 2 749 | 3 066 |
| Kacang Panjang/ <i>Long Beans</i> | 1 495 | 3 928 | 2 048 |
| Kangkung/ <i>Water Spinach</i> | 2 505 | 3 447 | 3 706 |
| Ketimun/ <i>Cucumber</i> | 1 436 | 4 841 | 3 265 |
| Labu Siam/ <i>Chayote</i> | 5 | 15 | - |
| Petsai/Sawi/ <i>Chinese Cabbage/mustard green</i> | 1 768 | 804 | 1 063 |
| Semangka/ <i>Water Melon</i> | 320 | 794 | 549 |
| Terung/ <i>Eggplant</i> | 1 707 | 4 253 | 2 235 |
| Tomat/ <i>Tomato</i> | 34 | 148 | 217 |

Sumber/Source: BPS, Statistik Pertanian Hortikultura SPH-SBS/BPS-Statistics Indonesia, *Agricultural Statistic for Horticulture SPH-SBS*

Tabel
Table 5.2.5

Luas Panen Tanaman Biofarmaka Menurut Kecamatan dan Jenis Tanaman di Kabupaten Belitung Timur (m²), 2020 dan 2021
Harvested Area of Medicinal Plants by Subdistrict and Kind of Plant in Belitung Timur Regency (m²), 2020 and 2021

| Kecamatan Subdistrict | Jahe/Ginger | | Laos/Lengkuas/Galanga | |
|--------------------------|---------------|------------|-----------------------|------------|
| | 2020 | 2021 | 2020 | 2021 |
| (1) | (2) | (3) | (4) | (5) |
| Dendang | 500 | ... | 7 000 | ... |
| Simpang Pesak | 3 500 | ... | 3 600 | ... |
| Gantung | 3 000 | ... | 3 350 | ... |
| Simpang Renggang | 5 296 | .. | 7 925 | .. |
| Manggar | 122 | ... | 160 | ... |
| Damar | 250 | ... | 200 | ... |
| Kelapa Kampit | 450 | ... | 1 400 | ... |
| Belitung Timur | 13 118 | ... | 23 635 | ... |

Bersambung/Continued

Lanjutan Tabel/*Continued Table 5.2.5*

| Kecamatan Subdistrict | Kencur/ <i>East Indian Galangal</i> | | Kunyit/ <i>Turmeric</i> | | Lempuyang/ <i>Zingiber Aromaticum</i> | |
|--------------------------|-------------------------------------|------------|-------------------------|------------|---------------------------------------|------------|
| | 2020 | 2021 | 2020 | 2021 | 2020 | 2021 |
| (1) | (6) | (7) | (8) | (9) | (10) | (11) |
| Dandang | 2 000 | ... | 5 000 | ... | - | ... |
| Simpang Pesak | 3 500 | ... | 5 650 | ... | - | ... |
| Gantung | 3 420 | ... | 4 405 | ... | - | ... |
| Simpang Renggiang | 1 885 | .. | 26 040 | .. | - | .. |
| Manggar | 85 | ... | 125 | ... | 7 | ... |
| Damar | 250 | ... | 300 | ... | - | ... |
| Kelapa Kampit | 550 | ... | 1 100 | ... | - | ... |
| Belitung Timur | 11 690 | ... | 42 620 | ... | 7 | ... |

Catatan/*Note*: Angka Sementara (ASEM) / *Preliminary Figures*

Sumber/*Source*: BPS, Statistik Pertanian Hortikultura SPH-TBF/BPS-*Statistics Indonesia, Agricultural Statistic for Horticulture SPH-TBF*

Tabel 5.2.6 **Produksi Tanaman Biofarmaka Menurut Kecamatan dan Jenis Tanaman di Kabupaten Belitung Timur (kg), 2020 and 2021**
Production of Medicinal Plants by Subdistrict and Kind of Plant in Belitung Timur Regency (kg), 2020 and 2021

| Kecamatan Subdistrict | Jahe/Ginger | | Laos/Lengkuas/Galanga | |
|--------------------------|---------------|---------------|-----------------------|---------------|
| | 2020 | 2021 | 2020 | 2021 |
| (1) | (2) | (3) | (4) | (5) |
| Dendang | 250 | 7 430 | 3 500 | - |
| Simpang Pesak | 2500 | 3 650 | 2 900 | 4 600 |
| Gantung | 3 000 | 17 435 | 3 350 | 2 806 |
| Simpang Renggiang | 3 500 | 12 000 | 7 800 | 11 800 |
| Manggar | 1 565 | 1 070 | 2 025 | 1 650 |
| Damar | 140 | 436 | 165 | 284 |
| Kelapa Kampit | 600 | 900 | 1 500 | 1 500 |
| Belitung Timur | 11 555 | 42 921 | 21 240 | 22 640 |

Bersambung/Continued

Lanjutan Tabel/Continued Table 5.2.6

| Kecamatan Subdistrict | Kencur/East Indian Galangal | | Kunyit/Turmeric | | Lempuyang/Zingiber Aromaticum | |
|--------------------------|--------------------------------|---------------|-----------------|---------------|----------------------------------|----------|
| | 2020 | 2021 | 2020 | 2021 | 2020 | 2021 |
| (1) | (6) | (7) | (8) | (9) | (10) | (11) |
| Dendang | 1 010 | 14 600 | 2 500 | 14 050 | - | - |
| Simpang Pesak | 2 400 | 3 000 | 3 950 | 6 000 | - | - |
| Gantung | 4 480 | 3 820 | 6 600 | 5 521 | - | - |
| Simpang Renggang | 3 500 | 6 650 | 15 000 | 52 896 | - | - |
| Manggar | 355 | 360 | 860 | 820 | 10 | - |
| Damar | 215 | 203 | 170 | 160 | - | - |
| Kelapa Kampit | 300 | 400 | 800 | 625 | - | - |
| Belitung Timur | 12 260 | 29 033 | 29 880 | 80 072 | 10 | - |

Sumber/Source: BPS, Statistik Pertanian Hortikultura SPH-TBF/BPS-Statistics Indonesia, Agricultural Statistic for Horticulture SPH-TBF

Tabel 5.2.7 **Luas Panen Tanaman Biofarmaka Menurut Jenis Tanaman di Kabupaten Belitung Timur (m²), 2019–2021**
Harvested Area of Medicinal Plants by Kind of Plant in Belitung Timur Regency (m²), 2019–2021

| Jenis Tanaman Kind of Plants | 2019 | 2020 | 2021 |
|---------------------------------------|--------|--------|--------|
| (1) | (2) | (3) | (3) |
| Jahe/ <i>Ginger</i> | 9 994 | 13 118 | 22 787 |
| Kencur/ <i>East Indian Galangal</i> | 9 625 | 11 690 | 14 414 |
| Kunyit/ <i>Turmeric</i> | 20 345 | 42 620 | 28 496 |
| Laos/Lengkuas/ <i>Galanga</i> | 16 655 | 23 635 | 13 667 |
| Lempuyang/ <i>Zingiber Aromaticum</i> | 21 | 7 | - |

Sumber/Source: BPS, Statistik Pertanian Hortikultura SPH-TBF/BPS-Statistics Indonesia, Agricultural Statistic for Horticulture SPH-TBF

Tabel 5.2.8 **Produksi Tanaman Biofarmaka Menurut Jenis Tanaman di Kabupaten Belitung Timur (kg), 2019–2021**
Table 5.2.8 **Production of Medicinal Plants by Kind of Plant in Belitung Timur Regency (kg), 2019–2021**

| Jenis Tanaman Kind of Plants | 2019 | 2020 | 2021 |
|---------------------------------------|--------|--------|--------|
| (1) | (2) | (3) | (3) |
| Jahe/ <i>Ginger</i> | 11 615 | 11 555 | 42 921 |
| Kencur/ <i>East Indian Galangal</i> | 15 399 | 12 260 | 29 033 |
| Kunyit/ <i>Turmeric</i> | 20 560 | 29 880 | 80 072 |
| Laos/Lengkuas/ <i>Galanga</i> | 19 965 | 21 240 | 22 640 |
| Lempuyang/ <i>Zingiber Aromaticum</i> | 84 | 10 | - |

Sumber/Source: BPS, Statistik Pertanian Hortikultura SPH-TBF/BPS-Statistics Indonesia, Agricultural Statistic for Horticulture SPH-TBF

Tabel 5.2.9 **Luas Panen Tanaman Hias Menurut Kecamatan dan Jenis Tanaman di Kabupaten Belitung Timur (m²), 2020 and 2021**
Harvested Area of Ornamental Plants by Subdistrict and Kind of Plant in Belitung Timur Regency (m²), 2020 and 2021

| Kecamatan Subdistrict | Anggrek/ <i>Orchid</i> | | Krisan/ <i>Chrysantemum</i> | |
|--------------------------|------------------------|------|-----------------------------|------|
| | 2020 | 2021 | 2020 | 2021 |
| (1) | (2) | (3) | (4) | (5) |
| Dendang | ... | ... | ... | ... |
| Simpang Pesak | ... | ... | ... | ... |
| Gantung | ... | ... | ... | ... |
| Simpang Renggang | ... | ... | ... | ... |
| Manggar | ... | ... | ... | ... |
| Damar | ... | ... | ... | ... |
| Kelapa Kampit | ... | ... | ... | ... |
| Belitung Timur | ... | ... | ... | ... |

Bersambung/*Continued*

Lanjutan Tabel/*Continued Table* 5.2.9

| Kecamatan Subdistrict | Mawar/Rose | | Sedap Malam/Tuberose | |
|--------------------------|------------|------|----------------------|------|
| | 2020 | 2021 | 2020 | 2021 |
| (1) | (6) | (7) | (8) | (9) |
| Dendang | ... | ... | ... | ... |
| Simpang Pesak | ... | ... | ... | ... |
| Gantung | ... | ... | ... | ... |
| Simpang Renggiang | ... | ... | ... | ... |
| Manggar | ... | ... | ... | ... |
| Damar | ... | ... | ... | ... |
| Kelapa Kampit | ... | ... | ... | ... |
| Belitung Timur | ... | ... | ... | ... |

Sumber/*Source*: BPS, Statistik Pertanian Hortikultura SPH-TBF/BPS-Statistics Indonesia, Agricultural Statistic for Horticulture SPH-TBF

Tabel
Table 5.2.10

Produksi Tanaman Hias Menurut Kecamatan dan Jenis Tanaman di Kabupaten Belitung Timur (tangkai), 2020 and 2021
Production of Ornamental Plants by Subdistrict and Kind of Plant in Belitung Timur Regency (stalks), 2020 and 2021

| Kecamatan Subdistrict | Anggrek/Orchid | | Krisan/Chrysantemum | |
|--------------------------|----------------|------|---------------------|------|
| | 2020 | 2021 | 2020 | 2021 |
| (1) | (2) | (3) | (4) | (5) |
| Dendang | ... | ... | ... | ... |
| Simpang Pesak | ... | ... | ... | ... |
| Gantung | ... | ... | ... | ... |
| Simpang Renggiang | ... | ... | ... | ... |
| Manggar | ... | ... | ... | ... |
| Damar | ... | ... | ... | ... |
| Kelapa Kampit | ... | ... | ... | ... |
| Belitung Timur | ... | ... | ... | ... |

Bersambung/Continued

Lanjutan Tabel/*Continued Table* 5.2.10

| Kecamatan <i>Subdistrict</i> | Mawar/Rose | | Sedap Malam/Tuberose | |
|---------------------------------|------------|------|----------------------|------|
| | 2020 | 2021 | 2020 | 2021 |
| (1) | (6) | (7) | (8) | (9) |
| Dendang | ... | ... | ... | ... |
| Simpang Pesak | ... | ... | ... | ... |
| Gantung | ... | ... | ... | ... |
| Simpang Renggiang | ... | ... | ... | ... |
| Manggar | ... | ... | ... | ... |
| Damar | ... | ... | ... | ... |
| Kelapa Kampit | ... | ... | ... | ... |
| Belitung Timur | ... | ... | ... | ... |

Sumber/*Source*: BPS, Statistik Pertanian Hortikultura SPH-TBF/*BPS-Statistics Indonesia, Agricultural Statistic for Horticulture SPH-TBF*

Tabel 5.2.11 **Luas Panen Tanaman Hias Menurut Jenis Tanaman di Kabupaten Belitung Timur (m²), 2018–2021**
Table 5.2.11 **Harvested Area of Ornamental Plants by Kind of Plant in Belitung Timur Regency (m²), 2018–2021**

| Jenis Tanaman Kind of Plants | 2018 | 2019 | 2020 | 2021 |
|--|------|------|------|------|
| (1) | (2) | (3) | (4) | (5) |
| Anggrek/ <i>Orchid</i> | ... | ... | ... | ... |
| Anthurium Bunga/ <i>Flamingo Lily Flower</i> | ... | ... | ... | ... |
| Anthurium Daun/ <i>Anthurium</i> | ... | ... | ... | ... |
| Anyelir/ <i>Carnation</i> | ... | ... | ... | ... |
| Balanceng/ <i>Dieffenbacia</i> | ... | ... | ... | ... |
| Dracaena/ <i>Dracaena</i> | ... | ... | ... | ... |
| Euphorbia/ <i>Euphorbia</i> | ... | ... | ... | ... |
| Gladiol/ <i>Gladiol</i> | ... | ... | ... | ... |
| Hanjuang/ <i>Cordyline</i> | ... | ... | ... | ... |
| Herbras/ <i>Gerbera</i> | ... | ... | ... | ... |
| Kamboja Jepang/ <i>Adenium</i> | ... | ... | ... | ... |
| Keladi Hias/ <i>Caladium</i> | ... | ... | ... | ... |

Sumber/Source: BPS, Statistik Pertanian Hortikultura SPH-TBF/BPS-Statistics Indonesia, Agricultural Statistic for Horticulture SPH-TBF

Tabel
Table 5.2.12

**Produksi Tanaman Hias Menurut Jenis Tanaman di
Kabupaten Belitung Timur (tangkai), 2018–2021**
*Production of Ornamental Plants by Kind of Plant n Belitung
Timur Regency (stalks), 2018–2021*

| Jenis Tanaman <i>Kind of Plants</i> | 20177 | 2019 | 2020 | 2021 |
|--|-------|------|------|------|
| (1) | (2) | (3) | (4) | (5) |
| Anggrek/ <i>Orchid</i> | ... | ... | ... | ... |
| Anthurium Bunga/ <i>Flamingo Lily Flower</i> | ... | ... | ... | ... |
| Anthurium Daun/ <i>Anthurium</i> | ... | ... | ... | ... |
| Anyelir/ <i>Carnation</i> | ... | ... | ... | ... |
| Balaceng/ <i>Dieffenbacia</i> | ... | ... | ... | ... |
| Dracaena/ <i>Dracaena</i> | ... | ... | ... | ... |
| Euphorbia/ <i>Euphorbia</i> | ... | ... | ... | ... |
| Gladiol/ <i>Gladiol</i> | ... | ... | ... | ... |
| Hanjuang/ <i>Cordyline</i> | ... | ... | ... | ... |
| Herbras/ <i>Gerbera</i> | ... | ... | ... | ... |
| Kamboja Jepang/ <i>Adenium</i> | ... | ... | ... | ... |
| Keladi Hias/ <i>Caladium</i> | ... | ... | ... | ... |

Sumber/Source: BPS, Statistik Pertanian Hortikultura SPH-TBF/BPS-Statistics Indonesia, *Agricultural Statistic for Horticulture SPH-TBF*

Tabel 5.2.13 **Produksi Buah-buahan Menurut Kecamatan dan Jenis Tanaman di Kabupaten Belitung Timur (ton), 2020 and 2021**
Table 5.2.13 **Production of Fruits by Subdistrict and Kind of Plant in Belitung Timur Regency (ton), 2020 and 2021**

| Kecamatan Subdistrict | Mangga/Mango | | Durian/Durian | |
|--------------------------|--------------|--------------|---------------|--------------|
| | 2020 | 2021 | 2020 | 2021 |
| (1) | (2) | (3) | (4) | (5) |
| Dendang | - | 136 | - | 100 |
| Simpang Pesak | - | 640 | - | 1 225 |
| Gantung | 400 | 45 | 243 | 1 057 |
| Simpang Renggiang | 1 610 | 79 | 1 210 | 190 |
| Manggar | 991 | 55 | 800 | 2 600 |
| Damar | 570 | 580 | 900 | 312 |
| Kelapa Kampit | 130 | 265 | 320 | 400 |
| Belitung Timur | 3 701 | 1 800 | 3 473 | 5 884 |

Bersambung/Continued

Lanjutan Tabel/*Continued Table* 5.2.13

| Kecamatan Subdistrict | Jambu Biji/ <i>Guava</i> | | Pisang/ <i>Banana</i> | |
|--------------------------|--------------------------|------------|-----------------------|--------------|
| | 2020 | 2021 | 2020 | 2021 |
| (1) | (6) | (7) | (8) | (9) |
| Dendang | - | 18 | 600 | 2 800 |
| Simpang Pesak | 10 | 132 | 680 | 2 120 |
| Gantung | 65 | 75 | 325 | 174 |
| Simpang Renggang | 23 | 34 | 722 | 620 |
| Manggar | 76 | 48 | 535 | 540 |
| Damar | 50 | 33 | 153 | 290 |
| Kelapa Kampit | 76 | 110 | 2 690 | 1 265 |
| Belitung Timur | 300 | 449 | 5 705 | 7 810 |

Bersambung/*Continued*

Lanjutan Tabel/Continued Table 5.2.13

| Kecamatan Subdistrict | Pepaya/Papaya | | Salak/Salacca | |
|--------------------------|---------------|--------------|---------------|--------------|
| | 2020 | 2021 | 2020 | 2021 |
| (1) | (10) | (11) | (12) | (13) |
| Dendang | - | - | 25 | 1 071 |
| Simpang Pesak | 815 | 167 | 285 | 569 |
| Gantung | 308 | 514 | 37 | 58 |
| Simpang Renggang | 61 | 84 | 110 | 34 |
| Manggar | 175 | 223 | 104 | 105 |
| Damar | 76 | 365 | 21 | 9 |
| Kelapa Kampit | 495 | 1 210 | 135 | 352 |
| Belitung Timur | 1 930 | 2 563 | 717 | 2 197 |

Sumber/Source: BPS, Statistik Pertanian Hortikultura SPH-BST/BPS-Statistics Indonesia, Agricultural Statistic for Horticulture SPH-BST

Tabel
Table 5.2.14

**Produksi Buah–Buahan dan Sayuran Tahunan Menurut
Jenis Tanaman (kw) di Kabupaten Belitung Timur, 2019–
2021**
*Production of Annual Fruits and Vegetables by Kind of Plant
in Belitung Timur Regency (qui), 2019–2021*

| Jenis Tanaman <i>Kind of Plants</i> | 2019 | 2020 | 2021 |
|---|--------|-------|-------|
| (1) | (2) | (3) | (4) |
| Alpukat/ <i>Avocado</i> | 83 | 101 | 404 |
| Belimbing/ <i>Star Fruit</i> | 85 | 71 | 114 |
| Duku/Langsat/Kokosan/ <i>Duku</i> | 884 | 384 | 503 |
| Durian/ <i>Durian</i> | 9 722 | 3 473 | 5 884 |
| Jambu Air/ <i>Water Apple</i> | 169 | 335 | 449 |
| Jambu Biji/ <i>Guava</i> | 364 | 300 | 498 |
| Jengkol/ <i>Jengkol</i> | 19 | 42 | 65 |
| Jeruk Besar/ <i>Pomelo</i> | 5 | 38 | - |
| Jeruk Siam/Keprok/Orange/Tangerine | 48 | 46 | 114 |
| Mangga/ Mango | 5 270 | 3 701 | 1 800 |
| Manggis/ Mangosteen | 14 715 | 2 095 | 193 |
| Melinjo/ Gnetum/Melinjo | 128 | 124 | 332 |
| Nangka/Cempedak/ Jackfruit | 5 181 | 3 912 | 1 501 |
| Nenas/ Pineapple | 3 333 | 1 471 | 6 425 |
| Pepaya/ Papaya | 978 | 1 930 | 2 563 |
| Petai/ Twisted Cluster Bean | 1 281 | 868 | 1 141 |
| Pisang/ Banana | 10 501 | 5 705 | 7 810 |
| Rambutan/ Rambutan | 4 012 | 1 420 | 855 |
| Salak/ Snakefruit | 921 | 717 | 2 197 |
| Sawo/ Sapodilla/Sawo | 636 | 529 | 169 |
| Sirsak/ Soursop | 157 | 88 | 240 |
| Sukun/ Breadfruit | 1 973 | 811 | 392 |

Sumber/Source: BPS, Statistik Pertanian Hortikultura SPH-BST/BPS-Statistics Indonesia, Agricultural Statistic for Horticulture SPH-BST

**5.3 PERKEBUNAN
ESTATE CROPS**

Tabel 5.3.1 Luas Areal Tanaman Perkebunan Menurut Kecamatan dan Jenis Tanaman di Kabupaten Belitung Timur (ha), 2020 dan 2021
Planted Area of Estate Crops by Subdistrict and Type of Crops in Belitung Timur Regency (ha), 2020 dan 2021

| Kecamatan Subdistrict | Kelapa Sawit/Oil Palm | | Kelapa/Coconut | |
|--------------------------|-----------------------|-----------------|----------------|---------------|
| | 2020 | 2021 | 2020 | 2021 |
| (1) | (2) | (3) | (4) | (5) |
| Dendang | 997,03 | 1 005,53 | 6,05 | 6,05 |
| Simpang Pesak | 1 168,92 | 1 185,92 | 113,61 | 9,35 |
| Gantung | 1 910,23 | 1 916,23 | 9,35 | 3,08 |
| Simpang Renggiang | 320,53 | 349,53 | 6,22 | 30,52 |
| Manggar | 184,24 | 184,24 | 3,18 | 113,21 |
| Damar | 98,48 | 108,48 | 25,10 | 6,22 |
| Kelapa Kampit | 729,72 | 744,72 | 30,52 | 25,10 |
| Belitung Timur | 5 409,15 | 5 494,65 | 194,03 | 193,53 |

Bersambung/Continued

Lanjutan Tabel/*Continued Table* 5.3.1

| Kecamatan Subdistrict | Karet/Rubber | | Kopi/Coffee | |
|--------------------------|-----------------|-----------------|--------------|--------------|
| | 2020 | 2021 | 2020 | 2021 |
| (1) | (6) | (7) | (8) | (9) |
| Dendang | 591,20 | 590,20 | 1,89 | 1,89 |
| Simpang Pesak | 177,72 | 181,02 | 1,20 | 11,24 |
| Gantung | 632,39 | 628,39 | 9,74 | 1,95 |
| Simpang Renggang | 778,92 | 770,00 | 3,21 | 6,22 |
| Manggar | 442,99 | 442,99 | 1,95 | 1,20 |
| Damar | 117,50 | 117,50 | 0,66 | 9,21 |
| Kelapa Kampit | 485,61 | 485,61 | 6,02 | 1,66 |
| Belitung Timur | 3 226,33 | 3 215,71 | 24,67 | 33,37 |

Bersambung/*Continued*

Lanjutan Tabel/Continued Table 5.3.1

| Kecamatan Subdistrict | Lada/Pepper | | Tebu/Sugar cane | |
|--------------------------|-----------------|-----------------|-----------------|------------|
| | 2020 | 2021 | 2020 | 2021 |
| (1) | (10) | (11) | (12) | (13) |
| Dendang | 1 445,76 | 1 448,76 | ... | ... |
| Simpang Pesak | 374,75 | 373,75 | ... | ... |
| Gantung | 525,31 | 526,31 | ... | ... |
| Simpang Renggiang | 975,03 | 894,00 | ... | ... |
| Manggar | 172,05 | 174,05 | ... | ... |
| Damar | 69,21 | 69,21 | ... | ... |
| Kelapa Kampit | 236,97 | 234,62 | ... | ... |
| Belitung Timur | 3 799,08 | 3 720,70 | ... | ... |

Bersambung/Continued

Lanjutan Tabel/*Continued Table 5.3.1*

| Kecamatan <i>Subdistrict</i> | Teh/ <i>Tea</i> | | Tembakau/ <i>Tobacco</i> | |
|---------------------------------|-----------------|------|--------------------------|------|
| | 2020 | 2021 | 2020 | 2021 |
| (1) | (14) | (15) | (16) | (17) |
| Dendang | ... | ... | ... | ... |
| Simpang Pesak | ... | ... | ... | ... |
| Gantung | ... | ... | ... | ... |
| Simpang Renggiang | ... | ... | ... | ... |
| Manggar | ... | ... | ... | ... |
| Damar | ... | ... | ... | ... |
| Kelapa Kampit | ... | ... | ... | ... |
| Belitung Timur | ... | ... | ... | ... |

Catatan/*Note*: Luas Areal terdiri dari Tanaman muda, tanaman menghasilkan dan tanaman tua/rusak/ *Total area consists of young crops, Productive Crops and old/damaged Crops*

Sumber/*Source*: Dinas Pertanian dan Pangan Kabupaten Belitung Timur/ *Agriculture and Food Service of Belitung Timur Regency*

Tabel
Table 5.3.2

Produksi Perkebunan Menurut Kecamatan dan Jenis Tanaman di Kabupaten Belitung Timur (ton), 2020 dan 2021
Production of Estate by Subdistrict and Type of Crops in Belitung Timur Regency (ton), 2020 and 2021

| Kecamatan Subdistrict | Kelapa Sawit/Oil Palm | | Kelapa/Coconut | |
|--------------------------|-----------------------|-----------------|----------------|---------------|
| | 2020 | 2021 | 2020 | 2021 |
| (1) | (2) | (3) | (4) | (5) |
| Dandang | 750,20 | 824,91 | 0,99 | 0,87 |
| Simpang Pesak | 1 811,44 | 912,21 | 126,66 | 62,01 |
| Gantung | 2 587,03 | 2 761,50 | 7,09 | 7,09 |
| Simpang Renggiang | 650,22 | 634,00 | 0,23 | 0,25 |
| Manggar | 146,08 | 131,50 | 0,33 | 0,28 |
| Damar | 97,90 | 98,83 | 14,19 | 14,24 |
| Kelapa Kampit | 748,60 | 542,52 | 22,30 | 21,45 |
| Belitung Timur | 6 791,46 | 5 905,46 | 171,79 | 106,18 |

Bersambung/Continued

Lanjutan Tabel/*Continued Table* 5.3.2

| Kecamatan Subdistrict | Karet/Rubber | | Kopi/Coffee | |
|--------------------------|-----------------|-----------------|-------------|-------------|
| | 2020 | 2021 | 2020 | 2021 |
| (1) | (6) | (7) | (8) | (9) |
| Dendang | 136,50 | 158,35 | - | - |
| Simpang Pesak | 63,75 | 33,25 | - | - |
| Gantung | 232,49 | 207,73 | 0,04 | 0,04 |
| Simpang Renggang | 349 | 345,0 | - | 0,06 |
| Manggar | 223,91 | 225,0 | - | - |
| Damar | 9,69 | 9,56 | - | - |
| Kelapa Kampit | 80,93 | 152,43 | 0,18 | 0,16 |
| Belitung Timur | 1 096,26 | 1 131,32 | 0,22 | 0,26 |

Bersambung/*Continued*

Lanjutan Tabel/*Continued Table* 5.3.2

| Kecamatan <i>Subdistrict</i> | Lada/Pepper | | Tebu/Sugar cane | |
|---------------------------------|-----------------|-----------------|-----------------|------------|
| | 2020 | 2021 | 2020 | 2021 |
| (1) | (10) | (11) | (12) | (13) |
| Dandang | 820,50 | 352,84 | ... | ... |
| Simpang Pesak | 214,13 | 118,05 | ... | ... |
| Gantung | 169,99 | 191,91 | ... | ... |
| Simpang Renggang | 654,24 | 569,23 | ... | ... |
| Manggar | 59,95 | 58,33 | ... | ... |
| Damar | 17,17 | 16,86 | ... | ... |
| Kelapa Kampit | 42,49 | 84,46 | ... | ... |
| Belitung Timur | 1 978,48 | 1 391,68 | ... | ... |

Bersambung/*Continued*

Lanjutan Tabel/*Continued Table* 5.3.2

| Kecamatan <i>Subdistrict</i> | Teh/ <i>Tea</i> | | Tembakau/ <i>Tobacco</i> | |
|---------------------------------|-----------------|------|--------------------------|------|
| | 2020 | 2021 | 2020 | 2021 |
| (1) | (14) | (15) | (16) | (17) |
| Dandang | ... | ... | ... | ... |
| Simpang Pesak | ... | ... | ... | ... |
| Gantung | ... | ... | ... | ... |
| Simpang Renggiang | ... | ... | ... | ... |
| Manggar | ... | ... | ... | ... |
| Damar | ... | ... | ... | ... |
| Kelapa Kampit | ... | ... | ... | ... |
| Belitung Timur | ... | ... | ... | ... |

Sumber/*Source*: Dinas Pertanian dan Pangan Kabupaten Belitung Timur/ *Agriculture and Food Service of Belitung Timur Regency*

**5.4 PETERNAKAN
LIVESTOCK**

Tabel 5.4.1 Populasi Ternak Menurut Kecamatan dan Jenis Ternak (ekor), 2020 dan 2021
Livestock Population by Subdistrict and Kind of Livestock (heads), 2020 and 2021

| Kecamatan Subdistrict | Sapi Perah/Dairy Cattle | | Sapi Potong/Beef Cattle | |
|--------------------------|-------------------------|----------|-------------------------|--------------|
| | 2020 | 2021 | 2020 | 2021 |
| (1) | (2) | (3) | (4) | (5) |
| Dendang | - | - | 270 | 340 |
| Simpang Pesak | - | - | 80 | 86 |
| Gantung | - | - | 668 | 714 |
| Simpang Renggiang | - | - | 72 | 89 |
| Manggar | - | - | 160 | 116 |
| Damar | 4 | 3 | 302 | 330 |
| Kelapa Kampit | - | - | 127 | 131 |
| Belitung Timur | 4 | 3 | 1 679 | 1 806 |

Bersambung/Continued

Lanjutan Tabel/*Continued Table 5.4.1*

| Kecamatan Subdistrict | Kerbau/ Buffalo | | Kuda/ Horse | |
|--------------------------|-----------------|------------|-------------|----------|
| | 2020 | 2021 | 2020 | 2021 |
| (1) | (6) | (7) | (8) | (9) |
| Dendang | - | - | - | - |
| Simpang Pesak | - | - | - | - |
| Gantung | 3 | - | - | 3 |
| Simpang Renggang | - | - | - | - |
| Manggar | 101 | 111 | - | - |
| Damar | - | - | - | - |
| Kelapa Kampit | - | - | - | - |
| Belitung Timur | 104 | 111 | - | 3 |

Bersambung/*Continued*

Lanjutan Tabel/*Continued Table* 5.4.1

| Kecamatan Subdistrict | Kambing/Goat | | Domba/Sheep | | Babi/Pig | |
|--------------------------|--------------|------------|-------------|----------|------------|------------|
| | 2020 | 2021 | 2020 | 2021 | 2020 | 2021 |
| (1) | (10) | (11) | (12) | (13) | (14) | (15) |
| Dendang | 68 | 45 | - | - | - | - |
| Simpang Pesak | 18 | 8 | - | - | - | - |
| Gantung | 23 | 23 | - | - | 19 | 21 |
| Simpang Renggiang | 42 | 10 | - | - | - | - |
| Manggar | 134 | 165 | - | - | 8 | 15 |
| Damar | 22 | 21 | - | - | 248 | 254 |
| Kelapa Kampit | 38 | 44 | - | - | 42 | 42 |
| Belitung Timur | 345 | 316 | - | - | 317 | 332 |

Sumber/*Source*: Dinas Pertanian dan Pangan Kabupaten Belitung Timur/ *Department of Agriculture and Food Belitung Timur Regency*

Tabel
Table 5.4.2**Populasi Unggas Menurut Kecamatan dan Jenis Unggas
(ekor), 2020 dan 2021**
**Poultry Population by Subdistrict and Kind of Poultry
(heads), 2020 and 2021**

| Kecamatan Subdistrict | Ayam Kampung Native Chicken | | Ayam Petelur Layer | |
|--------------------------|--------------------------------|----------------|-----------------------|---------------|
| | 2020 | 2021 | 2020 | 2021 |
| (1) | (2) | (3) | (4) | (5) |
| Dendang | 45 289 | 50 324 | - | - |
| Simpang Pesak | 34 147 | 36 307 | - | - |
| Gantung | 51 735 | 48 385 | 5 651 | - |
| Simpang Renggiang | 36 581 | 38 971 | 1 192 | 1 671 |
| Manggar | 62 264 | 58 594 | 4 961 | 8 232 |
| Damar | 40 258 | 43 208 | 2 112 | 11 951 |
| Kelapa Kampit | 55 272 | 50 062 | - | - |
| Belitung Timur | 325 546 | 325 761 | 13 916 | 21 854 |

Bersambung/Continued

Lanjutan Tabel/*Continued Table 5.4.2*

| Kecamatan <i>Subdistrict</i> | Ayam Pedaging <i>Broiler</i> | | Itik/Itik Manila <i>Duck</i> | |
|---------------------------------|---------------------------------|---------------|---------------------------------|---------------|
| | 2020 | 2021 | 2020 | 2021 |
| (1) | (6) | (7) | (8) | (9) |
| Dandang | 1 069 | 539 | 635 | 662 |
| Simpang Pesak | 1 124 | 551 | 1 691 | 1 733 |
| Gantung | 16 796 | 15 566 | 1 609 | 1 666 |
| Simpang Renggiang | 1 592 | 706 | 1 379 | 1 412 |
| Manggar | 36 038 | 32 873 | 1 264 | 1 310 |
| Damar | 62 264 | 7 759 | 1 103 | 1 197 |
| Kelapa Kampit | 40 258 | 13 982 | 2 032 | 2 075 |
| Belitung Timur | 55 272 | 71 976 | 9 713 | 10 055 |

Sumber/*Source*: Dinas Pertanian dan Pangan Kabupaten Belitung Timur/ *Department of Agriculture and Food Belitung Timur Regency*

Tabel
Table 5.4.3**Produksi Daging Ternak Menurut Kecamatan dan Jenis Ternak (kg), 2020 dan 2021**
Meat Production by Subdistrict and Kind of Livestock (kg), 2020 and 2021

| Kecamatan Subdistrict | Sapi Perah/Dairy Cattle | | Sapi Potong/Beef Cattle | |
|--------------------------|-------------------------|------|-------------------------|----------------|
| | 2020 | 2021 | 2020* | 2021 |
| (1) | (2) | (3) | (4) | (5) |
| Dendang | - | - | 5 083 | 8 246 |
| Simpang Pesak | - | - | 2 346 | 4 235 |
| Gantung | - | - | 17 400 | 19 613 |
| Simpang Renggiang | - | - | 1 173 | 2 674 |
| Manggar | - | - | 109 089 | 134 641 |
| Damar | - | - | 5 474 | 7 578 |
| Kelapa Kampit | - | - | 19 746 | 19 390 |
| Belitung Timur | - | - | 160 311 | 196 377 |

Bersambung/Continued

Lanjutan Tabel/Continued Table 5.4.3

| Kecamatan Subdistrict | Kerbau/ Buffalo | | Kuda/ Horse | |
|--------------------------|-----------------|----------|-------------|----------|
| | 2020 | 2021 | 2020 | 2021 |
| (1) | (6) | (7) | (8) | (9) |
| Dandang | - | - | - | - |
| Simpang Pesak | - | - | - | - |
| Gantung | 800 | - | - | - |
| Simpang Renggang | - | - | - | - |
| Manggar | - | - | - | - |
| Damar | - | - | - | - |
| Kelapa Kampit | - | - | - | - |
| Belitung Timur | 800 | - | - | - |

Bersambung/Continued

Lanjutan Tabel/*Continued Table 5.4.3*

| Kecamatan Subdistrict | Kambing/Goat | | Domba/Sheep | | Babi/Pig | |
|--------------------------|--------------|--------------|-------------|----------|--------------|----------|
| | 2020 | 2021 | 2020 | 2021 | 2020 | 2021 |
| (1) | (10) | (11) | (12) | (13) | (14) | (15) |
| Dendang | 88 | 228 | - | - | - | - |
| Simpang Pesak | 338 | 946 | - | - | - | - |
| Gantung | 1 225 | 1 915 | - | - | - | - |
| Simpang Renggiang | 200 | 581 | - | - | - | - |
| Manggar | 1 900 | 2 861 | - | - | 3 100 | - |
| Damar | 788 | 1 414 | - | - | - | - |
| Kelapa Kampit | 1 250 | 1 254 | - | - | - | - |
| Belitung Timur | 5 789 | 9 199 | - | - | 3 100 | - |

Catatan/Note : *Produksi daging pada tahun 2020 adalah perhitungan berdasarkan produksi karkas dengan parameter berat karkas per ekor 195,50 kg.

Produksi daging pada tahun 2021 adalah perhitungan berdasarkan produksi daging dengan parameter berat karkas per ekor 175,31 kg untuk sapi lokal dan 241,5 kg untuk sapi non lokal atau ex import

/ Meat production in 2020 is calculated based on carcass production with the parameter of carcass weight per head of 195.50 kg.*

Meat production in 2021 is a calculation based on meat production with a carcass weight parameter per head of 175.31 kg for local cattle and 241.5 kg for non-local or ex-imported cattle.

Sumber/Source: Dinas Pertanian dan Pangan Kabupaten Belitung Timur/Department of Agriculture and Food Belitung Timur Regency

Tabel
Table 5.4.4

Produksi Daging Unggas Menurut Kecamatan dan Jenis Unggas (kg), 2020 dan 2021
Poultry Meat Production by Subdistrict and Kind of Poultry (kg), 2020 and 2021

| Kecamatan Subdistrict | Ayam Kampung Native Chicken | | Ayam Petelur Layer | |
|--------------------------|--------------------------------|----------------|-----------------------|---------------|
| | 2020 | 2021 | 2020 | 2021 |
| (1) | (2) | (3) | (4) | (5) |
| Dendang | 8 775 | 4 887 | - | - |
| Simpan Pesak | 8 355 | 4 941 | - | - |
| Gantung | 20 115 | 26 550 | 3 600 | 8 465 |
| Simpan Renggang | 8 160 | 4 950 | 840 | 1 500 |
| Manggar | 48 795 | 50 040 | 7 200 | 6 000 |
| Damar | 8 700 | 7 920 | 525 | - |
| Kelapa Kampit | 17 415 | 26 550 | 1 050 | - |
| Belitung Timur | 120 315 | 125 838 | 13 215 | 15 965 |

Bersambung/Continued

Lanjutan Tabel/*Continued Table* 5.4.4

| Kecamatan Subdistrict | Ayam Pedaging Broiler | | Itik/Itik Manila Duck | |
|--------------------------|--------------------------|------------------|--------------------------|----------|
| | 2020 | 2021 | 2020 | 2021 |
| (1) | (6) | (7) | (8) | (9) |
| Dendang | 10 857 | 10 808 | - | - |
| Simpang Pesak | 10 131 | 11 105 | - | - |
| Gantung | 318 945 | 365 805 | - | - |
| Simpang Renggiang | 11 946 | 15 312 | - | - |
| Manggar | 940 335 | 877 305 | - | - |
| Damar | 60 473 | 158 879 | - | - |
| Kelapa Kampit | 302 445 | 244 035 | - | - |
| Belitung Timur | 1 655 132 | 1 683 249 | - | - |

Sumber/*Source*: Dinas Pertanian dan Pangan Kabupaten Belitung Timur/ *Department of Agriculture and Food Belitung Timur Regency*

Tabel
Table 5.4.5

Produksi Telur Unggas Menurut Kecamatan (ton), 2020 dan 2021
Production of Poultry Eggs by Subdistrict (ton), 2020 and 2021

| Kecamatan Subdistrict | Ayam Kampung Native Chicken | | Ayam Petelur Layer | |
|--------------------------|--------------------------------|--------------|-----------------------|--------------|
| | 2020 | 2021 | 2020 | 2021 |
| (1) | (2) | (3) | (4) | (5) |
| Dandang | 33,0 | 35,3 | - | - |
| Simpang Pesak | 25,4 | 26,2 | - | - |
| Gantung | 39,4 | 37,4 | 102,3 | 37,2 |
| Simpang Renggiang | 27,1 | 28,0 | 24,9 | 34,9 |
| Manggar | 48,6 | 44,4 | 105,9 | 127,9 |
| Damar | 29,6 | 30,6 | 39,2 | 216,4 |
| Kelapa Kampit | 40,6 | 38,8 | - | - |
| Belitung Timur | 243,7 | 240,7 | 272,3 | 416,4 |

Sumber/Source: Dinas Pertanian dan Pangan Kabupaten Belitung Timur/ Department of Agriculture and Food Belitung Timur Regency

5.5 PERIKANAN FISHERY

Tabel 5.5.1 Jumlah dan Nilai Produksi Perikanan Tangkap Menurut Kecamatan di Kabupaten Belitung Timur, 2020 dan 2021
Amount and Value of Capture Fisheries Production by Subdistrict of Belitung Timur Regency, 2020 and 2021

| Kecamatan Subdistrict | Produksi Production (Ton) | | Nilai Produksi Production (Ribu Rupiah) | |
|--------------------------------|------------------------------|------------|--|------------|
| | 2020 | 2021 | 2020 | 2021 |
| (1) | (2) | (3) | (4) | (5) |
| Dendang | 3 213 | ... | 78 052 956 | ... |
| Simpang Pesak | 5 501 | ... | 133 635 018 | ... |
| Gantung | 7 893 | ... | 191 743 536 | ... |
| Simpang Renggiang ¹ | 17 | ... | 412 979 | ... |
| Manggar | 18 402 | ... | 447 037 192 | ... |
| Damar | 2 777 | ... | 55 314 840 | ... |
| Kelapa Kampit | 2 276 | ... | 67 436 977 | ... |
| Belitung Timur | 40 079 | ... | 973 633 498 | ... |

Catatan/Note : ¹Termasuk kategori perairan umum/ Including the category of public waters

Sumber/Source: Dinas Perikanan Kabupaten Belitung Timur/ Fisheries Services of Belitung Timur Regency

Tabel
Table 5.5.2

Jumlah dan Nilai Produksi Perikanan Budidaya Menurut Kecamatan di Kabupaten Belitung Timur, 2020 dan 2021
Amount and Value of Aquaculture Production by Subdistrict of Belitung Timur Regency, 2020 and 2021

| Kecamatan Subdistrict | Produksi Production (Ton) | | Nilai Produksi Production (Ribu Rupiah) | |
|--------------------------|------------------------------|------------|--|------------|
| | 2020 | 2021 | 2020 | 2021 |
| (1) | (2) | (3) | (4) | (5) |
| Dendang | 0,89 | ... | 26 380 | ... |
| Simpang Pesak | 11 539 | ... | 620 172 | ... |
| Gantung | 15 045 | ... | 708 472 | ... |
| Simpang Renggiang | 4 300 | ... | 125 988 | ... |
| Manggar | 72 478 | ... | 1 959 837 | ... |
| Damar | 18 345 | ... | 508 449 | ... |
| Kelapa Kampit | 15 389 | ... | 51 762 | ... |
| Belitung Timur | 137 986 | ... | 4 001 060 | ... |

Sumber/Source: Dinas Perikanan Kabupaten Belitung Timur/ Fisheries Services of Belitung Timur Regency

BAB 6 / CHAPTER 6

INDUSTRI, PERTAMBANGAN, DAN ENERGI

Industry, Mining, and Energy

JUMLAH PELANGGAN LISTRIK DI KAB. BELITUNG TIMUR

44.448

Sumber: Unit Pelaksanaan Pelayanan Pelanggan (UP3) PLN Belitung

PENJELASAN TEKNIS

1. Pengumpulan data industry besar dan sedang dilakukan melalui Survei Industri Besar dan Sedang yang dilaksanakan setiap tahun secara lengkap (sensus) sejak tahun 1975. Survei Industri Besar dan Sedang mencakup semua perusahaan industri yang mempunyai tenaga kerja 20 orang atau lebih dengan menggunakan kuesioner II A.
2. Klasifikasi industri yang digunakan dalam survey ini berdasar kepada Klasifikasi Baku Lapangan Usaha Indonesia (KBLI). KBLI adalah klasifikasi lapangan usaha yang berdasar kepada International Standard Industrial Classification of All Economic Activities (ISIC) revisi 4 yang telah disesuaikan dengan kondisi Indonesia.
3. Industri manufaktur adalah suatu kegiatan ekonomi yang melakukan kegiatan mengubah suatu barang dasar secara mekanis, kimia, atau dengan tangan sehingga menjadi barang jadi/setengah jadi, dan atau barang yang kurang nilainya menjadi barang yang lebih tinggi nilainya, dan sifatnya lebih dekat kepada pemakai akhir. Termasuk dalam kegiatan ini adalah jasa industry dan pekerjaan perakitan.
4. Perusahaan atau usaha industry adalah suatu unit (kesatuan) usaha yang melakukan kegiatan ekonomi, bertujuan

TECHNICAL NOTES

1. *Data collection of large and medium scale manufacturing is conducted through The Large and Medium Manufacturing Establishment Survey that has been done annually for all industries (census) since 1975. Large and Medium Manufacturing Establishment Survey covers all manufactures/industries with 20 workers or more by questionnaire II A.*
2. *The industrial classification adopted in this survey refers to the Klasifikasi Baku Lapangan Usaha Indonesia (KBLI). KBLI is classification of economic activities based on the International Standard Industrial Classification of All Economic Activities (ISIC rev 4) that has been modified according to the local condition in Indonesia.*
3. *Manufacturing industry is defined as an economic activity processing basic goods mechanically, chemicals or manually into final or intermediate goods. It is also defined as processing of lower value goods into higher value goods as final or intermediate products. The activities also include services for manufacturing and assembling.*
4. *A manufacturing establishment is defined as a production unit engaged in economic activity, producing goods or services,*

menghasilkan barang atau jasa, terletak pada suatu bangunan atau lokasi tertentu, dan mempunyai catatan administrasi tersendiri mengenai produksi dan struktur biaya serta ada seorang atau lebih yang bertanggung jawab atas usaha tersebut.

5. Industri manufaktur dikelompokkan kedalam 4 golongan berdasarkan banyaknya pekerja, yaitu: industry besar (100 orang pekerja atau lebih), industry sedang/menengah (20–99 orang pekerja), industry kecil (5–19 orang pekerja), dan industry mikro (1–4 orang pekerja).
6. Pelanggan adalah individu atau kelompok, baik rumah tangga, perusahaan atau institusi non profit yang membeli air bersih dari perusahaan air bersih.
7. Air disalurkan adalah volume air bersih dari perusahaan air bersih

located in a building or in a certain location, keeping a business record concerning the production and cost structure, and having a person or more that are responsible to those activities.

5. *Manufacturing industries are categorized into four groups, based on the number of employees: large scale manufacturing (100 employees or more), medium scale manufacturing (20–99 employees), small scale manufacturing (5–19 employees), and micro industry (1–4 employees).*
6. *Customers are individuals or groups, whether household, company or non-profit institutions that buy water supply from water supply establishment.*
7. *Distributed water is the volume of water supply from water supply establishment.*

ULASAN**DESCRIPTION**

Tren jumlah pelanggan listrik di Kabupaten Belitung Timur mengalami peningkatan setiap tahunnya tercatat sebanyak 36.253 pelanggan di tahun 2017 yang kemudian meningkat hingga 44.448 pelanggan di Tahun 2021.

Rumah tangga merupakan kategori pelanggan Perumdam terbesar di Kabupaten Belitung Timur yakni sebanyak 3.124 pelanggan atau sebesar 89,21 persen dari total pelanggan, produksi air yang disalurkan untuk seluruh kategori pelanggan di tahun 2021 sebanyak 845.181 m³.

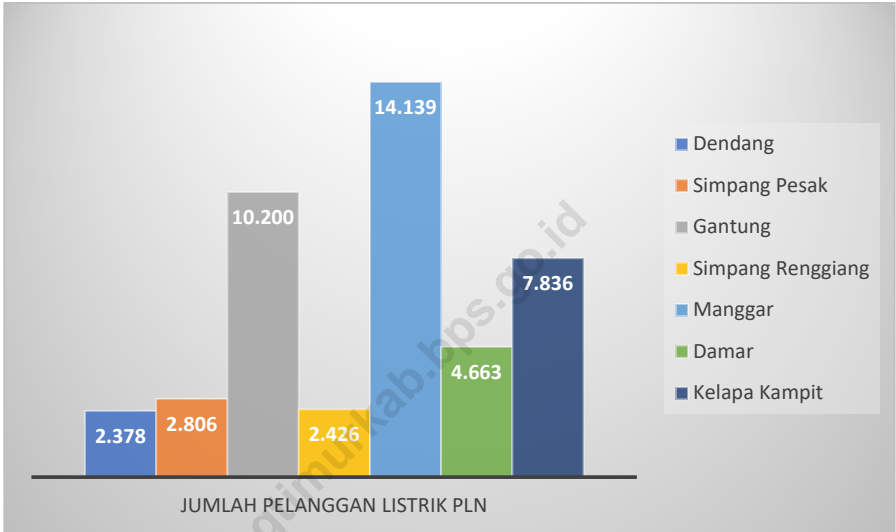
The trend of the number of electricity customers in Belitung Timur Regency has increased every year was recorded at 36.253 customers in 2017 which then increased to 44,448 customers in 2021.

Households are the largest PDAM customer category in Belitung Timur Regency with 3,124 customers or 89.21 percent of total customers, water production distributed to all customer categories in 2021 was 845,181 m³.

<https://belitungtimurkab.bps.go.id>

Gambar 6.1
Figures

Jumlah Pelanggan Listrik di Kabupaten Belitung Timur, 2017-2021
Number of Electricity Costumer in Belitung Timur Regency, 2017-2021



Sumber/Source: PT PLN (Persero) UP3 Belitung/ State Electricity Company Belitung Service Unit

Tabel
Table 6.1

Daya Terpasang, Produksi, dan Distribusi Listrik PT. PLN (Persero) pada Cabang/Ranting PLN Menurut Kecamatan di Kabupaten Belitung Timur, 2021
Installed Electricity Power, Production, and Distribution of PT. PLN (Persero) at PLN Branch by Subdistrict in Belitung Timur Regency, 2021

| Kecamatan Subdistrict | Daya Terpasang Installed Electricity Power (KW) | Produksi Listrik¹ Electricity Production (KW) | Rata-rata KWH jual perbulan¹ Average selling KWH per month (KWh) | Dipakai Sendiri² Own Used (KWh) |
|----------------------------------|--|---|--|---|
| (1) | (2) | (3) | (4) | (5) |
| Dandang | 3 610 300 | ... | ... | ... |
| Simpang Pesak | 5 155 350 | ... | ... | ... |
| Gantung | 16 107 400 | ... | ... | ... |
| Simpang Renggiang | 3 074 000 | ... | ... | ... |
| Manggar | 23 965 400 | ... | ... | ... |
| Damar | 11 277 750 | ... | ... | ... |
| Kelapa Kampit | 15 008 850 | ... | ... | ... |
| Belitung Timur | 78 199 050 | 26 383 553 | 8 897 212 | 1 989 689 |

Catatan/Note: ¹Data per Kecamatan tidak tersedia/Data per Sub District is not Available

²Trafo PS pada Kabupaten Belitung dan Belitung Timur/Transformer in Belitung and Belitung Timur Regency

Sumber/Source: PT PLN (Persero) UP3 Belitung/ State Electricity Company Belitung Service Unit

Tabel
Table 6.2**Jumlah Pelanggan Listrik Menurut Kecamatan di
Kabupaten Belitung Timur, 2017–2021**
**Number of Electricity Customers by Subdistrict in Belitung
Timur Regency, 2017–2021**

| Kecamatan Subdistrict | 2017 ¹ | 2018 ¹ | 2019 ¹ | 2020 ¹ | 2021 |
|--------------------------|-------------------|-------------------|-------------------|-------------------|---------------|
| (1) | (2) | (3) | (4) | (5) | (6) |
| Dendang | ... | ... | ... | ... | 2 378 |
| Simpang Pesak | ... | ... | ... | ... | 2 806 |
| Gantung | ... | ... | ... | ... | 10 200 |
| Simpang Renggiang | ... | ... | ... | ... | 2 426 |
| Manggar | ... | ... | ... | ... | 14 139 |
| Damar | ... | ... | ... | ... | 4 663 |
| Kelapa Kampit | ... | ... | ... | ... | 7 836 |
| Belitung Timur | 36 253 | 38 301 | 40 132 | 42 348 | 44 448 |

Catatan/Note: ¹Data per Kecamatan tidak tersedia/Data per Sub District is not Available

Sumber/Source: PT PLN (Persero) UP3 Belitung/ State Electricity Company Belitung Service Unit

Tabel 6.3 Jumlah Pelanggan dan Air yang Disalurkan Menurut Kategori Pelanggan di Kabupaten Belitung Timur, 2021
Number of Customers and Distributed Water by Category Customer in Belitung Timur Regency, 2021

| Kategori Pelanggan Consumer Category | Pelanggan Number of Customers | Air Disalurkan Distributed Water (m ³) | Nilai Value (Rp) |
|---|----------------------------------|--|------------------------|
| (1) | (2) | (3) | (4) |
| Sosial | 33 | 9 717 | 16 889 100 |
| Rumah Tangga | 3 124 | 698 984 | 2 488 569 750 |
| Instansi Pemerintah | 60 | 16 159 | 66 838 300 |
| Niaga | 278 | 112 754 | 496 956 600 |
| Industri | 7 | 7 567 | 39 968 800 |
| Khusus | - | - | - |
| Bocor dalam penyaluran | - | - | - |
| Belitung Timur | 3 502 | 845 181 | 3 109 222 550 |

Sumber/Source: Perumdam Pelangi Timur/Local Water Company of Pelangi Timur

Tabel
Table 6.4**Jumlah Air yang Diproduksi Menurut Bulan Operasi di
Kabupaten Belitang Timur, 2021**
**Water Produced by Month in Belitang Timur Regency,
2021**

| Bulan Month | Jumlah Air yang Diproduksi Water Produced (m³) |
|-----------------------------|--|
| (1) | (2) |
| Januari/ <i>January</i> | 101 727 |
| Februari/ <i>February</i> | 94 554 |
| Maret/ <i>March</i> | 108 108 |
| April/ <i>April</i> | 103 500 |
| Mei/ <i>May</i> | 119 088 |
| Juni/ <i>June</i> | 112 473 |
| Juli/ <i>July</i> | 117 846 |
| Agustus/ <i>August</i> | 118 593 |
| September/ <i>September</i> | 112 383 |
| Oktober/ <i>October</i> | 125 001 |
| November/ <i>November</i> | 123 759 |
| Desember/ <i>December</i> | 121 770 |
| Jumlah/ <i>Total</i> | 1 358 802 |

Sumber/Source: Perumdam Pelangi Timur/Local Water Company of Pelangi Timur

Tabel
Table 6.5

Jumlah Perusahaan dan Tenaga Kerja Industri Besar dan Sedang Menurut Klasifikasi Industri di Kabupaten Belitung Timur, 2021
Number of Establishment and Employees of Large and Medium Industries by Industrial Classification in Belitung Timur Regency, 2021

| Klasifikasi Industri <i>Industrial Classification</i> | | Perusahaan <i>Establishment</i> | Tenaga Kerja <i>Employee</i> |
|--|---|------------------------------------|---------------------------------|
| (1) | (2) | (3) | (4) |
| 1. | Industri Minyak Mentah Kelapa Sawit/ <i>Crude Palm Oil Industry</i> | 3 | 523 |
| 2. | Industri Pembuatan Logam Dasar Bukan Besi/ <i>Non-ferrous Base Metal Manufacturing Industry</i> | 4 | ... |
| Belitung Timur | | | |

Sumber/Source: BPS-Survei Perusahaan Manufaktur Tahunan/BPS-Annual Manufacturing Establishment Survey

BAB 7 / CHAPTER 7

PARIWISATA

Tourism

JUMLAH KUNJUNGAN TAMU HOTEL
BINTANG DAN NON-BINTANG 2021

16.203



TAMU HOTEL BINTANG



TAMU HOTEL NON-BINTANG

1.992

14.211

Sumber: Badan Pusat Statistik Prov. Kep. Bangka Belitung

PENJELASAN TEKNIS

1. Wisatawan mancanegara (wisman) ialah setiap pengunjung yang mengunjungi suatu negara di luar tempat tinggalnya, di dorong oleh satu atau beberapa keperluan tanpa bermaksud memperoleh penghasilan di tempat yang dikunjungi dan lamanya kunjungan tersebut tidak lebih dari satu tahun (12 bulan). Definisi ini mencakup 2 (dua) kategori wisatawan mancanegara, yaitu :

- Wisatawan (turis) ialah setiap pengunjung seperti definisi di atas yang tinggal paling sedikit 24 jam, akan tetapi tidak lebih dari 1 (satu) tahun di tempat yang dikunjungi, dengan maksud antara lain: berlibur, rekreasi, olah raga, bisnis, menghadiri pertemuan, studi, dan kunjungan dengan alasan kesehatan.
- Excursionist ialah setiap pengunjung seperti definisi di atas yang tinggal kurang dari 24 jam di tempat yang dikunjungi (termasuk "Cruise passengers"). Cruise Passengers ialah setiap pengunjung yang tiba di suatu negara di mana mereka tidak menginap di akomodasi yang tersedia di Negara tersebut, misalnya dengan kapal laut.

TECHNICAL NOTES

1. *Travellers (tourists) is that each visitor visiting a country outside their homes, driven by one or several purposes without intending to earn revenue in the places visited and duration of visit is not more than one year (12 months). This definition includes two (2) categories of tourists, namely:*

- *Tourists (tourists) is that each visitor to the definition above who stay at least 24 hours, but not more than 1 (one) year in the place visited, with the intent include: vacation, recreation, sports, business, attending a meeting, studies, and visits to health reasons.*
- *Excursionist is that every visitor to the definition above, staying less than 24 hours in the place visited (including the "Cruise passengers"). Cruise Passengers are any visitors who arrive in a country where they do not stay in the accommodation available in the country, for example by ships.*

2. Hotel adalah penyediaan akomodasi secara harian berupa kamar-kamar di dalam satu bangunan yang dapat dilengkapi dengan jasa pelayanan makan dan minum, kegiatan hiburan dan atau fasilitas lainnya. Hotel terdiri dari hotel berbintang dan hotel non- bintang.
 3. Hotel bintang adalah usaha penyediaan jasa pelayanan penginapan, makan minum serta jasa lainnya bagi umum dengan menggunakan sebagian atau seluruh bangunan. Usaha ini dikelola secara komersial serta memenuhi ketentuan persyaratan sebagai hotel bintang (termasuk berlian) yang ditetapkan dalam surat keputusan instansi yang membinanya. Misalnya hotel bintang lima, hotel bintang empat dan seterusnya.
2. *The hotel is on a daily basis in the form of providing accommodation rooms in one building can be equipped with food and drink services, entertainment and activities, or other facilities. Hotel consists of a five-star hotel and non star hotel.*
 3. *Hotel is a business of providing services lodging, eating and drinking, and other services for the public by using some or all of the building. This venture commercially managed and comply with the requirements of a hotel (excluding diamonds) specified in the decision letter membinanya agency. For example a five star hotel, four star hotel and so on.*

ULASAN

Pada Tahun 2021, terdapat 1 Hotel Bintang dan 26 Hotel/Akomodasi Non Bintang untuk mendukung kegiatan kepariwisataan di Kabupaten Belitung Timur.

Berdasarkan Data Badan Pusat Statistik, tercatat 16.203 kunjungan tamu domestik di seluruh fasilitas akomodasi di Kabupaten Belitung Timur selama tahun 2021.

DESCRIPTION

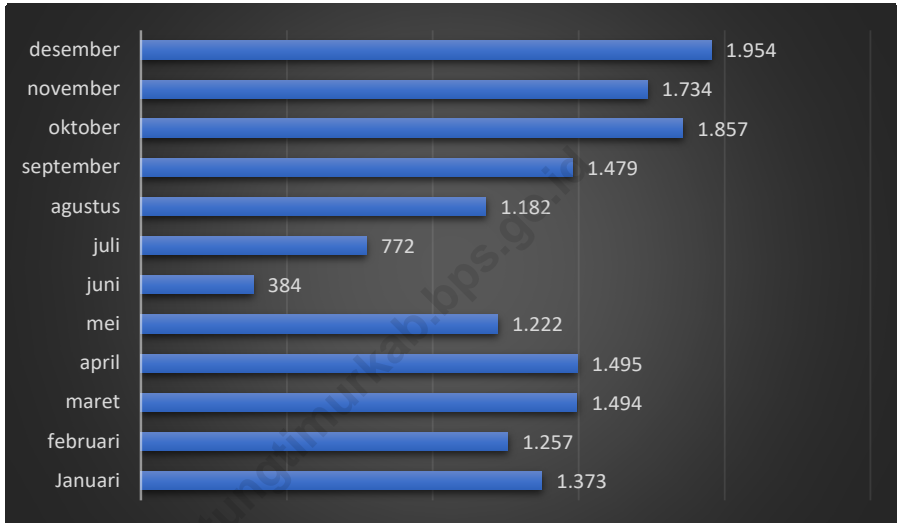
In 2020, there will be 1 Star Hotel and 21 Non-Star Hotels / Accommodations to support tourism activities in Belitung Timur Regency.

Based on data from BPS-Statistics, there were 16,203 domestic guest visits in all accommodation facilities in Belitung Timur Regency during 2021.

<https://belitungtimurkab.bps.go.id>

Gambar 7.1
Figures

Jumlah Kunjungan Tamu Domestik Menurut Bulan pada Jasa Akomodasi di Kabupaten Belitung Timur, 2021
Number of Domestic Guest Visits by Month on Accommodation Services in Belitung Timur Regency, 2021



Sumber/Source: Badan Pusat Statistik Provinsi Kepulauan Bangka Belitung/BPS-Statistics of Kepulauan Bangka Belitung Province

Tabel
Table 7.1**Jumlah Fasilitas kuliner Menurut Kecamatan di
Kabupaten Belitung Timur, 2021**
**Number of Culinary Facilities by Subdistrict in Belitung
Timur Regency, 2021**

| Kecamatan Subdistrict | Restoran/Rumah Makan | Warung/Kedai Makanan |
|--------------------------|----------------------|----------------------|
| (1) | (2) | (3) |
| Dendang | 0 | 33 |
| Simpang Pesak | 0 | 32 |
| Gantung | 1 | 212 |
| Simpang Renggiang | 0 | 25 |
| Manggar | 14 | 465 |
| Damar | 1 | 95 |
| Kelapa Kampit | 1 | 156 |
| Belitung Timur | 17 | 1 018 |

Sumber/Source: BPS, Pendataan Potensi Desa, 2021/BPS-Statistics, Village Potential Data Collection, 2021

Tabel
Table 7.2

Jumlah Akomodasi, Kamar, dan Tempat Tidur yang Tersedia pada Hotel Bintang di Kabupaten Belitung Timur, 2018–2021
Number of Accomodations, Available Rooms and Beds in Classified Hotel in Belitung Timur Regency, 2018–2021

| Kelas Akomodasi <i>Acomodation Class</i> | 2018 | 2019 | 2020 | 2021 |
|--|-------------|-------------|-------------|-------------|
| (1) | (2) | (3) | (4) | (5) |
| Akomodasi/ <i>Acomodation</i> | 1 | 1 | 1 | 1 |
| Kamar/ <i>Room</i> | 23 | 50 | 51 | 49 |
| Tempat Tidur/ <i>Beds</i> | 31 | 72 | 59 | 57 |

Sumber/Source: Badan Pusat Statistik Provinsi Kepulauan Bangka Belitung/BPS-Statistics of Kepulauan Bangka Belitung Province

Tabel
Table 7.3

Jumlah Akomodasi, Kamar, dan Tempat Tidur yang Tersedia pada Hotel Non-Bintang di Kabupaten Belitung Timur, 2018–2021
Number of Accomodations, Available Rooms and Beds in Non-Classified Hotel in Belitung Timur Regency, 2018–2021

| Kelas Akomodasi <i>Acomodation Class</i> | 2018 | 2019 | 2020 | 2021 |
|--|-------------|-------------|-------------|-------------|
| (1) | (2) | (3) | (4) | (5) |
| Akomodasi/ <i>Acomodation</i> | 19 | 21 | 21 | 26 |
| Kamar/ <i>Room</i> | 216 | 236 | 237 | 228 |
| Tempat Tidur/ <i>Beds</i> | 269 | 321 | 345 | 258 |

Sumber/Source: Badan Pusat Statistik Provinsi Kepulauan Bangka Belitung/BPS-Statistics of Kepulauan Bangka Belitung Province

Tabel
Table 7.4**Jumlah Kunjungan Tamu Hotel Bintang Menurut Bulan di Kabupaten Belitung Timur, 2021**
Number of Star Hotel Guest Visits by Month in Belitung Timur Regency, 2021

| Bulan Month | Asing | Domestik |
|-----------------------|----------|--------------|
| (1) | (2) | (3) |
| Januari/ January | 0 | 128 |
| Februari/ February | 0 | 54 |
| Maret/ March | 0 | 90 |
| April/ April | 0 | 82 |
| Mei/ May | 0 | 116 |
| Juni/ June | 0 | 116 |
| Juli/ July | 0 | 122 |
| Agustus/ August | 0 | 182 |
| September/ September | 0 | 190 |
| Oktober/ October | 0 | 382 |
| November/ November | 0 | 250 |
| Desember/ December | 0 | 280 |
| Belitung Timur | 0 | 1 992 |

Sumber/Source: Badan Pusat Statistik Provinsi Kepulauan Bangka Belitung/BPS-Statistics of Bangka Belitung Island Province

Tabel
Table 7.5**Jumlah Kunjungan Tamu Hotel Non Bintang Menurut Bulan di Kabupaten Belitung Timur, 2021**
Number of Non-Star Hotel Guest Visits by Month in Belitung Timur Regency, 2021

| Bulan Month | Asing | Domestik |
|-----------------------|----------|---------------|
| (1) | (2) | (3) |
| Januari/ January | 0 | 1 245 |
| Februari/ February | 0 | 1 203 |
| Maret/ March | 0 | 1 404 |
| April/ April | 0 | 1 413 |
| Mei/ May | 0 | 1 106 |
| Juni/ June | 0 | 268 |
| Juli/ July | 0 | 650 |
| Agustus/ August | 0 | 1 000 |
| September/ September | 0 | 1 289 |
| Oktober/ October | 0 | 1 475 |
| November/ November | 0 | 1 484 |
| Desember/ December | 0 | 1 674 |
| Belitung Timur | 0 | 14 211 |

Catatan/Note : Data Sangat Sementara/Very Temporary Data

Sumber/Source : Badan Pusat Statistik Provinsi Kepulauan Bangka Belitung/BPS-Statistics of Bangka Belitung Island Province

Tabel 7.6
Table

Jumlah Kunjungan Tamu Hotel Bintang dan Non Bintang Menurut Bulan di Kabupaten Belitung Timur, 2021
Number of Star and Non-Star Hotel Guest Visits by Month in Belitung Timur Regency, 2021

| Bulan Month | Asing | Domestik |
|-----------------------|----------|---------------|
| (1) | (2) | (3) |
| Januari/ January | 0 | 1 373 |
| Februari/ February | 0 | 1 257 |
| Maret/ March | 0 | 1 494 |
| April/ April | 0 | 1 495 |
| Mei/ May | 0 | 1 222 |
| Juni/ June | 0 | 384 |
| Juli/ July | 0 | 772 |
| Agustus/ August | 0 | 1 182 |
| September/ September | 0 | 1 479 |
| Oktober/ October | 0 | 1 857 |
| November/ November | 0 | 1 734 |
| Desember/ December | 0 | 1 954 |
| Belitung Timur | 0 | 16 203 |

Catatan/Note : Data Sangat Sementara/Very Temporary Data

Sumber/Source : Badan Pusat Statistik Provinsi Kepulauan Bangka Belitung/BPS-Statistics of Bangka Belitung Island Province

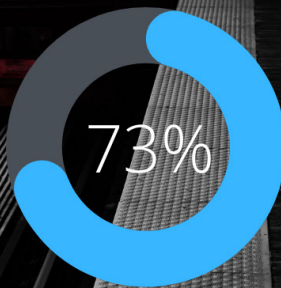
BAB 8 / CHAPTER 8

TRANSPORTASI DAN KOMUNIKASI

Transportation & Communication

TOTAL PANJANG JALAN DI BELITUNG TIMUR

649.26 KM



73 % JALAN DALAM KONDISI BAIK

Sumber:

Dinas Pekerjaan Umum dan Penataan Ruang Kabupaten Belitung Timur

Dinas Pekerjaan Umum Penataan Ruang dan Perumahan Rakyat Kawasan Pemukiman Prov. Kep. Bangka Belitung

(Data Diolah)

PENJELASAN TEKNIS

1. Data Transportasi dan Komunikasi meliputi :
 - Panjang Jalan
 - Pos dan Telekomunikasi
2. Kantor Pos adalah tempat pemberi pelayanan komunikasi tertulis dan atau surat elektronik, layanan paket, layanan logistik, layanan transaksi keuangan, dan layanan keagenan pos untuk kepentingan umum. Rumah pos berfungsi sama seperti kantor pos dan kantor pos pembantu, bedanya rumah pos biasanya terletak di daerah terpencil.

TECHNICAL NOTES

1. *Data on transportations and communications cover:*
 - *Length of road*
 - *Post and telecommunication*
2. *Post Office is a service provider facility of written communication and or electronic mail, parcel service, logistics services, financial transaction services, and postal services to the public. Postal house has the same function as the post office and subsidiary of post office, the difference is that postal house is usually located in remote areas.*

<https://belitungtimurkab.bps.go.id>

ULASAN

Pada Tahun 2021 panjang jalan yang berada dalam kewenangan Kabupaten di Kabupaten Belitung Timur sepanjang 480,88 km dimana sebesar 87 persen merupakan jalan aspal atau sepanjang 418,32 km.

Kabupaten Belitung Timur memiliki 3 kantor pos pembantu yang terdapat di Kecamatan Gantung, Manggar dan Kelapa Kampit.

DESCRIPTION

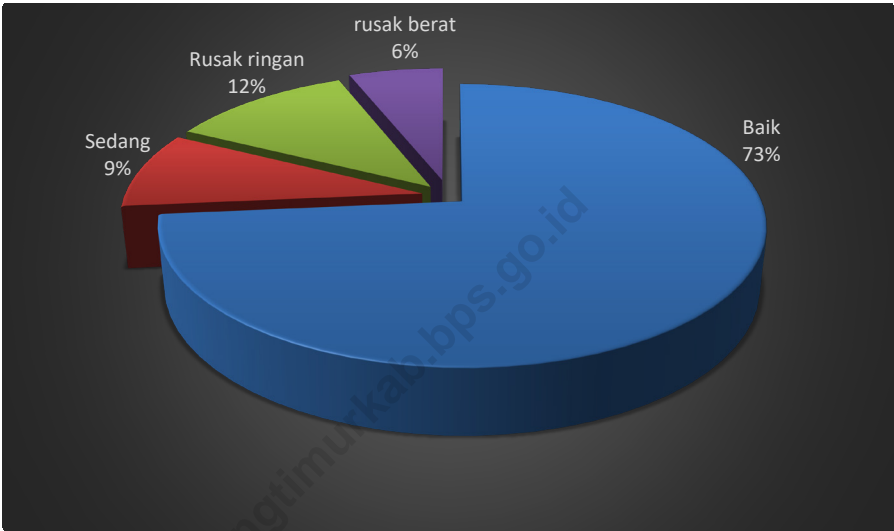
In 2021, the length of roads under the authority of the Regency in Belitung Timur Regency is 480.88 km, of which 87 percent are asphalt roads or 418.32 km long.

Belitung Timur Regency has 3 sub-post offices located in Gantung District, Manggar and Kelapa Kampit.

<https://belitungtimurkab.bps.go.id>

Gambar 8.1
Figures

Persentase Panjang Jalan Kabupaten Menurut Kondisi di Kabupaten Belitung Timur (%), 2021
Length Road Percentage by Condition of Roads in Belitung Timur Regency (%), 2021



Sumber/Source: Dinas Pekerjaan Umum dan Penataan Ruang Kabupaten Belitung Timur/ *Public works and spatial arrangement service of Belitung Timur Regency*

8.1 TRANSPORTASI TRANSPORTATION

Tabel 8.1.1 **Panjang Jalan Menurut Tingkat Kewenangan Pemerintahan di Kabupaten Belitung Timur (km), 2019–2021**
Table 8.1.1 **Length of Roads by Level of Government Authority in Belitung Timur Regency (km), 2019–2021**

| Tingkat Kewenangan Pemerintahan <i>Level of Government Authority</i> | 2019 | 2020 | 2021¹ |
|--|-------------|-------------|-------------------------|
| (1) | (2) | (3) | (4) |
| Negara/State ¹ | 52,89 | 52,97 | 52,97 |
| Provinsi/Province ¹ | 115,49 | 115,49 | 115,49 |
| Kabupaten/Kota ² <i>Regency/Municipality</i> | 480,88 | 480,88 | 480,88 |

Sumber/Source: ¹UPTD Pengawasan dan Peralatan Dinas Pekerjaan Umum dan Penataan Ruang Provinsi Kepulauan Bangka Belitung/
Technical Implementing Unit of Services of Public works and spatial arrangement service of Bangka Belitung Province

²Dinas Pekerjaan Umum dan Penataan Ruang Kabupaten Belitung Timur/ *Public works and spatial arrangement service of Belitung Timur Regency*

Tabel 8.1.2 Panjang Jalan Menurut Jenis Permukaan Jalan di Kabupaten Belitung Timur (km), 2019–2021
Table 8.1.2 Length of Roads by Type of Road Surface in Belitung Timur Regency (km), 2019–2021

| Jenis Permukaan Jalan Type of Road Surface | Jalan Nasional ¹ State Road | | Jalan Provinsi ¹ Province Road | | Jalan Kabupaten ² Regency Road | |
|---|---|-------|--|--------|--|-------------------|
| | 2020 | 2021 | 2020 | 2021 | 2020 | 2021 ¹ |
| (1) | (2) | (3) | (4) | (5) | (6) | (7) |
| Aspal/Paved | 52,97 | 52,97 | 115,49 | 115,49 | 406,14 | 418,32 |
| Kerikil/Gravel | - | - | - | - | 57,34 | 44,56 |
| Tanah/Soil | - | - | - | - | 17,40 | 18 |
| Lainnya/Others | - | - | - | - | 0,00 | 0 |
| Jumlah/Total | 52,97 | 52,97 | 115,49 | 115,49 | 480,88 | 480,88 |

Sumber/Source: ¹UPTD Pengawasan dan Peralatan Dinas Pekerjaan Umum dan Penataan Ruang Provinsi Kepulauan Bangka Belitung/
 Technical Implementing Unit of Services of Public works and spatial arrangement service of Bangka Belitung Province

²Dinas Pekerjaan Umum dan Penataan Ruang Kabupaten Belitung Timur/ Public works and spatial arrangement service of Belitung Timur Regency

Tabel 8.1.3 Panjang Jalan Menurut Kondisi Jalan di Kabupaten Belitung Timur (km), 2019–2021
Length of Roads by Condition of Roads in Belitung Timur Regency (km), 2019–2021

| Kondisi Jalan <i>Condition of Road</i> | Jalan Nasional ¹ <i>State Road</i> | | Jalan Provinsi ¹ <i>Province Road</i> | | Jalan Kabupaten ² <i>Regency Road</i> | |
|---|--|-------|---|--------|---|--------|
| | 2020 | 2021 | 2020 | 2021 | 2020 | 2021 |
| (1) | (2) | (3) | (4) | (5) | (6) | (7) |
| Baik/ <i>Good</i> | 51,04 | 50,10 | ... | 95,94 | 343,20 | 353,67 |
| Sedang/ <i>Moderate</i> | 1,93 | 2,77 | ... | 15,10 | 39,97 | 42,67 |
| Rusak/ <i>Damage</i> | - | 0,10 | ... | 4,45 | 56,65 | 55,57 |
| Rusak Berat/ <i>Severely Damage</i> | - | - | ... | - | 41,07 | 28,97 |
| Jumlah/<i>Total</i> | 52,97 | 52,97 | 115,49 | 115,49 | 480,88 | 480,88 |

Sumber/*Source*: ¹UPTD Pengawasan dan Peralatan Dinas Pekerjaan Umum dan Penataan Ruang Provinsi Kepulauan Bangka Belitung/
Technical Implementing Unit of Services of Public works and spatial arrangement service of Bangka Belitung Province
²Dinas Pekerjaan Umum dan Penataan Ruang Kabupaten Belitung Timur/
Public works and spatial arrangement service of Belitung Timur Regency

Tabel
Table 8.1.4

Kunjungan Kapal di Wilayah Perairan Kabupaten Belitung Timur, 2021
Arrivals of Ship to Belitung Timur Regency Sea Area, 2021

| Jenis Pelayaran <i>Flag of Ship</i> | Jumlah Kapal (Unit) <i>Ship (Units)</i> | Berat (Grt) <i>Weight (Grt)</i> |
|---|---|---|
| (1) | (2) | (3) |
| 1. Luar Negeri / <i>Foreign Flag</i> | 55 | 285 910 |
| a. Reguler | - | - |
| b. Non Reguler | 55 | 285 910 |
| 2. Pelayaran Dalam Negeri / <i>Inter Island</i> | 1 950 | 2 476 320 |
| 3. Pelayaran Rakyat / <i>Small Vessel</i> | - | - |
| Jumlah/Total | 2 005 | 2 762 230 |

Sumber/Source: Kementerian Perhubungan, Kantor Unit Penyelenggara Pelabuhan Kelas III Manggar/ *Ministry of Transportation, Manggar Class III Port Operator Unit Office*

8.2 KOMUNIKASI COMMUNICATION

Tabel 8.2.1 Jumlah Kantor Pos Pembantu Menurut Kecamatan di Kabupaten Belitung Timur, 2018–2021
Number of Post Offices Subsidiaries by Subdistrict in Belitung Timur Regency, 2018–2021

| Kecamatan Subdistrict | 2018 | 2019 | 2020 | 2021 |
|--------------------------|----------|----------|----------|----------|
| (1) | (2) | (3) | (4) | (5) |
| Dendang | - | - | - | - |
| Simpang Pesak | - | - | - | - |
| Gantung | 1 | 1 | 1 | 1 |
| Simpang Renggiang | - | - | - | - |
| Manggar | 1 | 1 | 1 | 1 |
| Damar | - | - | - | - |
| Kelapa Kampit | 1 | 1 | 1 | 1 |
| Belitung Timur | 3 | 3 | 3 | 3 |

Sumber/Source: PT.Pos Indonesia Cabang Tanjungpandan/ *Company Limited of POS Indonesian Branch Tanjungpandan*

BAB 9 / CHAPTER 9

PERBANKAN, KOPERASI DAN HARGA-HARGA

Banking, Cooperative, and Prices

TOTAL JUMLAH KOPERASI DI BELITUNG TIMUR

128

JUMLAH KOPERASI AKTIF

83

**DARI 128 TOTAL JUMLAH KOPERASI DI BELITUNG TIMUR
TERDAPAT 83 KOPERASI YANG MASUK KATEGORI AKTIF**

PENJELASAN TEKNIS

1. Koperasi adalah sebuah organisasi ekonomi yang dimiliki dan dioperasikan oleh orang-seorang demi kepentingan bersama. Koperasi melandaskan kegiatan berdasarkan prinsip gerakan ekonomi rakyat yang berdasarkan asas kekeluargaan.
2. Koperasi Unit Desa (KUD) adalah suatu Koperasi serba usaha yang beranggotakan penduduk desa dan berlokasi didaerah pedesaan, daerah kerjanya biasanya mencakup satu wilayah kecamatan. Pembentukan KUD ini merupakan penyatuan dari beberapa Koperasi pertanian yang kecil dan banyak jumlahnya dipedesaan.
3. Koperasi Pegawai Republik Indonesia (KPRI) adalah koperasi yang anggota- anggotanya terdiri dari para pegawai negeri dalam suatu daerah kerja di Indonesia.
4. Koperasi karyawan (Kopkar) adalah sebuah koperasi yang berada di sebuah perusahaan tertentu. Anggota koperasi ini adalah para karyawan dari perusahaan tersebut. ... Selain itu, terbuka disini maksudnya setiap karyawan boleh bergabung namun biasanya terbatas pada karyawan pada karyawan yang bekerja di perusahaan tersebut saja.
5. Koperasi Pasar (Koppas) ialah badan usaha yang didirikan,

TECHNICAL NOTES

1. *A cooperative is an economic organization that is owned and operated by individuals for the common good. Cooperatives based activities based on the principles of the people's economic movement based on family principles.*
2. *Village Unit Cooperative (KUD) is a multi-business cooperative consisting of villagers and located in a rural area, the working area usually covers one sub-district area. The formation of the KUD is an integration of several small and large numbers of agricultural cooperatives in the countryside.*
3. *The Republic of Indonesia Employees Cooperative (KPRI) is a cooperative whose members consist of civil servants in a work area in Indonesia.*
4. *Employee cooperative (Kopkar) is a cooperative that is in a particular company. The members of the cooperative are the employees of the company. ... In addition, open here means that every employee may join but is usually limited to employees who work at the company.*
5. *Market Cooperatives (Koppas) are business entities that are*

dibentuk, dibiayai, dikelola,
diawasi, dan dimanfaatkan oleh
pedagang tersebut.

*established, formed, financed,
managed, supervised, and utilized
by these traders.*

<https://belitungtimurkab.bps.go.id>

ULASAN**DESCRIPTION****9.1 Perbankan**

Sepanjang Tahun 2017-2021 posisi simpanan masyarakat rupiah dan valuta asing mengalami peningkatan dimulai dari 474.310 (juta rupiah) pada posisi Desember 2017 hingga 782.429 (juta rupiah) pada posisi Desember 2021.

9.1 Banking

Throughout 2017-2021, the position of public savings in rupiah and foreign currency has increased starting from 474.310 (million rupiah) in the position of December 2017 to 782.429 (million rupiah) in the position of December 2021.

9.2 Koperasi

Jumlah Koperasi Aktif di Kabupaten Belitung Timur mengalami peningkatan setiap tahunnya, tercatat berdasarkan data Dinas Tenaga Kerja, Koperasi dan UKM terdapat 62 Koperasi aktif pada Tahun 2018 dan bertambah menjadi 83 koperasi aktif pada tahun 2021.

9.2 Cooperative

The number of Active Cooperatives in Belitung Timur Regency has increased every year, it is recorded that based on data from the Office of Manpower, Cooperatives and SMEs there are 62 active cooperatives in 2018 and increased to 83 active cooperatives in 2021.

9.3 Harga-harga

Berdasarkan penghitungan Inflasi mandiri Kota Manggar, sepanjang Tahun 2021 terjadi inflasi sebesar 5,61 persen dimana kelompok yang mengalami inflasi tertinggi ada pada kelompok makanan, minuman dan tembakau yakni sebesar 11,30 persen selama tahun 2021.

9.3 Prices

Based on the independent inflation calculation for Manggar City, throughout 2021 there was inflation of 5.61 percent, where the group experiencing the highest inflation was in the food, drink and tobacco group, namely 11.30 percent during 2021.

Gambar 9.1
Figures

Laju Inflasi Kota Manggar Bulanan Sepanjang Tahun 2021
Manggar City's Monthly Inflation Rate Throughout the Year 2021



Sumber/Source: BPS Kabupaten Belitang Timur, Survei Harga Konsumen/BPS-Statistics of Belitang Timur Regency, Consumer Price Survey

9.1 PERBANKAN BANKING

Tabel 9.1.1 **Posisi Simpanan Masyarakat Rupiah dan Valuta Asing Bank Umum dan BPR di Kabupaten Belitung Timur (Juta Rupiah), 2017-2021**
Outstanding of Private Deposit in Rupiah and Foreign Currency of Commercial and Rural Bank in Belitung Timur Regency (Million of Rp), 2017–2021

| Jenis Simpanan Type of Deposit | 2017 | 2018 | 2019 | 2020 | 2021 |
|-----------------------------------|----------------|----------------|----------------|---------|---------|
| (1) | (2) | (3) | (4) | (5) | (6) |
| Giro | | | | | |
| Nominal | 80 611 | 101 045 | 80 520 | 71 191 | 95 482 |
| Rekening (satuan) | 466 | 443 | 438 | 509 | 743 |
| Simpanan Berjangka | | | | | |
| Nominal | 173 640 | 185 750 | 236 306 | 256 528 | 292 866 |
| Rekening (satuan) | 3 600 | 3 664 | 3 741 | 3 808 | 3 910 |
| Tabungan | | | | | |
| Nominal | 220 059 | 268 986 | 269 395 | 283 859 | 394 080 |
| Jumlah Bilyet (satuan) | 29 505 | 31 793 | 34 057 | 38 023 | 43 747 |
| Belitung Timur | 474 310 | 555 781 | 586 221 | 611 578 | 782 429 |

Catatan/Note: Posisi Nilai pada Desember / Value Position in December

Sumber/Source: Kantor Perwakilan Bank Indonesia Provinsi Kepulauan Bangka Belitung/ Bank Indonesia Representative Office for Bangka Belitung Islands Province

Tabel
Table 9.1.2**Posisi Pinjaman yang Diberikan Rupiah dan Valuta Asing Bank Umum dan BPR berdasarkan Lapangan Usaha di Kabupaten Belitung Timur (Juta Rupiah), 2017-2021**
Outstanding of Loan in Rupiah and Foreign Currency of Commercial and Rural Bank by Economic Sector in Belitung Timur Regency (Million of Rp), 2017–2021

| Kategori Lapangan Usaha <i>Economic Sector</i> | 2017 | 2018 | 2019 |
|---|----------------|----------------|----------------|
| (1) | (2) | (3) | (4) |
| Pertanian Kehutanan & Perikanan | 22 391 | 27 350 | 31 074 |
| Pertambangan dan Penggalian | 17 361 | 48 080 | 40 938 |
| Industri Pengolahan | 4 847 | 359 597 | 8 260 |
| Pengadaan Listrik dan Gas | 30 | 50 | 37 |
| Pengadaan Air Pengelolaan Sampah Limbah dan Daur ulang | 52 | 51 | 23 |
| Konstruksi | 7 136 | 5 735 | 4 285 |
| Perdagangan Besar dan Eceran Reparasi Mobil dan Motor | 130 659 | 144 647 | 160 027 |
| Transportasi dan Pergudangan | 5 812 | 6 331 | 7 397 |
| Penyediaan Akomodasi dan Makan Minum | 4 595 | 9 242 | 10 547 |
| Informasi dan Komunikasi | 262 | 370 | 182 |
| Jasa Keuangan dan Asuransi | 3 545 | 3 438 | 3 151 |
| Real Estate | 205 | 109 | 34 |
| Jasa Perusahaan | 1 847 | 1 990 | 3 655 |
| Administrasi Pemerintahan Pertahanan dan Jaminan Sosial Wajib | 41 | 172 | 142 |
| Jasa Pendidikan | 145 | 117 | 60 |
| Jasa Kesehatan dan Kegiatan Lainnya | 517 | 195 | 187 |
| Jasa Lainnya | 40 992 | 133 697 | 98 660 |
| Belitung Timur | 240 436 | 741 171 | 368 660 |

Bersambung/*Continued*

lanjutan Tabel 9.1.2/Continued Table 9.1.2

| Kategori Lapangan Usaha Economic Sector | 2020 | 2021 |
|---|----------------|----------------|
| (1) | (5) | (6) |
| Pertanian Kehutanan & Perikanan | 33 554 | 35 709 |
| Pertambangan dan Penggalian | 44 455 | 42 075 |
| Industri Pengolahan | 9 591 | 12 817 |
| Pengadaan Listrik dan Gas | 37 | 50 |
| Pengadaan Air Pengelolaan Sampah Limbah dan Daur ulang | 15 | 14 |
| Konstruksi | 5 315 | 7 593 |
| Perdagangan Besar dan Eceran Reparasi Mobil dan Motor | 178 747 | 183 709 |
| Transportasi dan Pergudangan | 8 431 | 9 357 |
| Penyediaan Akomodasi dan Makan Minum | 13 338 | 12 376 |
| Informasi dan Komunikasi | 150 | 142 |
| Jasa Keuangan dan Asuransi | 2 726 | 2 176 |
| Real Estate | 42 | 311 |
| Jasa Perusahaan | 2 565 | 2 097 |
| Administrasi Pemerintahan Pertahanan dan Jaminan Sosial Wajib | 8 | 17 |
| Jasa Pendidikan | 45 | 1 688 |
| Jasa Kesehatan dan Kegiatan Lainnya | 316 | 601 |
| Jasa Lainnya | 109 841 | 126 573 |
| Belitung Timur | 409 176 | 437 305 |

Catatan/Note: Posisi Nilai pada Desember / Value Position in December

Sumber/Source: Kantor Perwakilan Bank Indonesia Provinsi Kepulauan Bangka Belitung/ Bank Indonesia Representative Office for Bangka Belitung Islands Province

Tabel
Table 9.1.3**Posisi Pinjaman yang Diberikan Rupiah dan Valuta Asing Bank Umum dan BPR Kepada Bukan Lapangan Usaha di Kabupaten Belitung Timur (Juta Rupiah), 2017-2021**
Outstanding of Loan in Rupiah and Foreign Currency of Commercial and Rural Bank to Non Industrial Origin in Belitung Timur Regency (Million of Rp), 2017–2021

| Kategori Penerima Bukan Lapangan Usaha <i>Non Industrial Origin Category</i> | 2017 | 2018 | 2019 | 2020 | 2021 |
|---|----------------|----------------|----------------|----------------|----------------|
| (1) | (2) | (3) | (4) | (5) | (6) |
| Rumah Tinggal/ <i>Housing</i> | 7 101 | 9 148 | 9 464 | 10 641 | 14 249 |
| Flat dan Apartemen/ <i>Flat and Apartment</i> | - | - | - | - | - |
| Rumah Toko (Ruko) dan Rumah Kantor/ <i>shophouse and Officehouse</i> | 389 | 313 | 229 | 134 | 663 |
| Kendaraan Bermotor/ <i>Vehicles</i> | 2 424 | 10 046 | 27 891 | 35 557 | 16 134 |
| Lainnya/ <i>Others</i> | 214 274 | 248 493 | 305 819 | 310 138 | 319 938 |
| Belitung Timur | 224 188 | 268 000 | 343 403 | 356 471 | 350 984 |

Catatan/Note: Posisi Nilai pada Desember / *Value Position in December*Sumber/Source: Kantor Perwakilan Bank Indonesia Provinsi Kepulauan Bangka Belitung/ *Bank Indonesia Representative Office for Bangka Belitung Islands Province*

Tabel
Table 9.1.4**Posisi Pinjaman yang Diberikan Rupiah dan Valuta Asing Bank Umum dan BPR Menurut Jenis Penggunaan di Kabupaten Belitung Timur (Juta Rupiah), 2017-2021**
Outstanding of Loan in Rupiah and Foreign Currency of Commercial and Rural Bank by Type of Loans in Belitung Timur Regency (Million of Rp), 2017–2021

| Jenis Penggunaan Type of Loan | 2017 | 2018 | 2019 | 2020 | 2021 |
|----------------------------------|----------------|------------------|----------------|----------------|----------------|
| (1) | (2) | (3) | (4) | (5) | (6) |
| Modal Kerja/Working Capital | 144 675 | 230 366 | 226 803 | 277 211 | 303 220 |
| Investasi/Investment | 95 761 | 510 804 | 141 856 | 131 965 | 134 085 |
| Konsumsi/Consumption | 224 188 | 268 000 | 343 403 | 356 471 | 350 984 |
| Belitung Timur | 464 623 | 1 009 171 | 712 063 | 765 647 | 788 289 |

Catatan/Note: Posisi Nilai pada Desember / Value Position in December

Sumber/Source: Kantor Perwakilan Bank Indonesia Provinsi Kepulauan Bangka Belitung/ Bank Indonesia Representative Office for Bangka Belitung Islands Province

Tabel
Table 9.1.5**Posisi Kredit Usaha Mikro, Kecil dan Menengah yang Diberikan Bank Umum Menurut Skala Usaha di Kabupaten Belitung Timur (Juta Rupiah), 2017-2021**
Outstanding of Loan in Rupiah and Foreign Currency of Commercial and Rural Bank by Business Criteria in Belitung Timur Regency (Million of Rp), 2017–2021

| Kriteria Usaha <i>Business Criteria</i> | 2017 | 2018 | 2019 | 2020 | 2021 |
|--|----------------|----------------|----------------|----------------|----------------|
| (1) | (2) | (3) | (4) | (5) | (6) |
| Mikro/ <i>Micro</i> | 108 548 | 118 595 | 132 048 | 98 642 | 97 122 |
| Kecil/ <i>Small</i> | 82 176 | 99 058 | 115 126 | 130 561 | 62 030 |
| Menengah/ <i>Medium</i> | 22 542 | 15 610 | 13 725 | 56 076 | 8 854 |
| Belitung Timur | 213 266 | 233 263 | 260 899 | 285 280 | 168 007 |

Catatan/Note: Posisi Nilai pada Desember / *Value Position in December*

Sumber/Source: Kantor Perwakilan Bank Indonesia Provinsi Kepulauan Bangka Belitung/ *Bank Indonesia Representative Office for Bangka Belitung Islands Province*

Tabel
Table 9.1.6**Posisi Kredit Usaha Mikro, Kecil dan Menengah yang Diberikan Bank Umum Menurut Jenis Penggunaan di Kabupaten Belitung Timur (Juta Rupiah), 2017-2021**
Outstanding of Loan in Rupiah and Foreign Currency of Commercial and Rural Bank by Type of Loans in Belitung Timur Regency (Million of Rp), 2017–2021

| Jenis Penggunaan Type of Loan | 2017 | 2018 | 2019 | 2020 | 2021 |
|------------------------------------|----------------|----------------|----------------|----------------|----------------|
| (1) | (2) | (3) | (4) | (5) | (6) |
| Modal Kerja/Working Capital | 124 419 | 154 106 | 153 660 | 187 611 | 234 382 |
| Investasi/Investment | 88 847 | 79 157 | 107 239 | 97 669 | 108 700 |
| Tidak Teridentifikasi/Unidentified | - | - | - | - | - |
| Belitung Timur | 213 266 | 233 263 | 260 899 | 285 280 | 343 082 |

Catatan/Note: Posisi Nilai pada Desember / Value Position in December

Sumber/Source: Kantor Perwakilan Bank Indonesia Provinsi Kepulauan Bangka Belitung/ Bank Indonesia Representative Office for Bangka Belitung Islands Province

Tabel
Table 9.1.7**Posisi Kredit Usaha Mikro, Kecil dan Menengah yang Diberikan Bank Umum Menurut Sektor Ekonomi di Kabupaten Belitung Timur (Juta Rupiah), 2017-2021**
Outstanding of Loan in Rupiah and Foreign Currency of Commercial and Rural Bank by Economic Sector in Belitung Timur Regency (Million of Rp), 2017–2021

| Kategori Lapangan Usaha <i>Economic Sector</i> | 2017 | 2018 | 2019 |
|---|----------------|----------------|----------------|
| (1) | (2) | (3) | (4) |
| Pertanian Kehutanan & Perikanan | 19 193 | 22 110 | 26 650 |
| Pertambangan dan Penggalian | 17 252 | 8 997 | 8 012 |
| Industri Pengolahan | 4 515 | 6 404 | 7 656 |
| Pengadaan Listrik dan Gas | - | - | - |
| Pengadaan Air Pengelolaan Sampah Limbah dan Daur ulang | 52 | 26 | 3 |
| Konstruksi | 2 818 | 2 107 | 1 361 |
| Perdagangan Besar dan Eceran Reparasi Mobil dan Motor | 115 332 | 126 486 | 142 373 |
| Transportasi dan Pergudangan | 4 532 | 5 321 | 5 399 |
| Penyediaan Akomodasi dan Makan Minum | 3 783 | 7 942 | 8 962 |
| Informasi dan Komunikasi | 262 | 370 | 182 |
| Jasa Keuangan dan Asuransi | 3 545 | 3 438 | 3 151 |
| Real Estate | 170 | 87 | 27 |
| Jasa Perusahaan | 1 847 | 1 792 | 3 655 |
| Administrasi Pemerintahan Pertahanan dan Jaminan Sosial Wajib | - | - | - |
| Jasa Pendidikan | 145 | 117 | 60 |
| Jasa Kesehatan dan Kegiatan Lainnya | 318 | 65 | 87 |
| Jasa Lainnya | 39 503 | 48 002 | 53 321 |
| Belitung Timur | 213 266 | 233 263 | 260 899 |

Bersambung/*Continued*

lanjutan Tabel 9.1.7/Continued Table 9.1.7

| Kategori Lapangan Usaha Economic Sector | 2020 | 2021 |
|---|----------------|----------------|
| (1) | (5) | (6) |
| Pertanian Kehutanan & Perikanan | 27 366 | 32 816 |
| Pertambangan dan Penggalian | 6 954 | 4 415 |
| Industri Pengolahan | 8 471 | 12 539 |
| Pengadaan Listrik dan Gas | - | - |
| Pengadaan Air Pengelolaan Sampah Limbah dan Daur ulang | 15 | 14 |
| Konstruksi | 2 391 | 5 463 |
| Perdagangan Besar dan Eceran Reparasi Mobil dan Motor | 153 043 | 173 645 |
| Transportasi dan Pergudangan | 6 305 | 8 648 |
| Penyediaan Akomodasi dan Makan Minum | 11 788 | 11 647 |
| Informasi dan Komunikasi | 150 | 142 |
| Jasa Keuangan dan Asuransi | 2 726 | 2 121 |
| Real Estate | 34 | 285 |
| Jasa Perusahaan | 2 518 | 2 097 |
| Administrasi Pemerintahan Pertahanan dan Jaminan Sosial Wajib | - | - |
| Jasa Pendidikan | 45 | 465 |
| Jasa Kesehatan dan Kegiatan Lainnya | 257 | 517 |
| Jasa Lainnya | 63 216 | 88 270 |
| Belitung Timur | 285 280 | 343 082 |

Sumber/Source: Kantor Perwakilan Bank Indonesia Provinsi Kepulauan Bangka Belitung/ Bank Indonesia Representative Office for Bangka Belitung Islands Province

9.2 KOPERASI COOPERATIVE

Tabel 9.2.1 Jumlah Koperasi Aktif Menurut Kecamatan di Kabupaten Belitung Timur, 2018–2021
Number of Active Cooperative by Subdistrict in Belitung Timur Regency, 2018–2021

| Kecamatan Subdistrict | 2018 | 2019 | 2020 | 2021 |
|--------------------------|-----------|-----------|-----------|-----------|
| (1) | (2) | (3) | (4) | (5) |
| Dendang | 7 | 7 | 7 | 7 |
| Simpang Pesak | 6 | 7 | 9 | 9 |
| Gantung | 12 | 14 | 16 | 17 |
| Simpang Renggiang | 5 | 6 | 8 | 8 |
| Manggar | 23 | 27 | 27 | 30 |
| Damar | 2 | 2 | 3 | 3 |
| Kelapa Kampit | 7 | 7 | 8 | 9 |
| Belitung Timur | 62 | 70 | 78 | 83 |

Sumber/Source: Dinas Tenaga Kerja, Koperasi dan Usaha Kecil Menengah Kabupaten Belitung Timur/ Department of Manpower, Cooperatives and Small and Medium Enterprises in Belitung Regency

Tabel 9.2.2 Jumlah Koperasi Menurut Jenis Koperasi dan Kecamatan di Kabupaten Belitung Timur, 2021
Number of Cooperative by Kind of Cooperative and Subdistrict in Belitung Timur Regency, 2021

| Kecamatan Subdistrict | Jenis Koperasi/ Kind of Cooperative | | | | | Jumlah Total |
|--------------------------|-------------------------------------|----------|----------|----------|------------------|-----------------|
| | KUD | KPRI | KOPKAR | KOPPAS | Lainnya Other | |
| (1) | (2) | (3) | (4) | (5) | (6) | (7) |
| Dendang | 2 | 1 | 0 | 0 | 5 | 8 |
| Simpang Pesak | 1 | 0 | 0 | 0 | 9 | 10 |
| Gantung | 5 | 1 | 3 | 0 | 24 | 33 |
| Simpang Renggiang | 1 | 0 | 0 | 0 | 7 | 8 |
| Manggar | 2 | 1 | 4 | 0 | 36 | 43 |
| Damar | 2 | 0 | 1 | 0 | 7 | 10 |
| Kelapa Kampit | 1 | 1 | 2 | 0 | 12 | 16 |
| Belitung Timur | 14 | 4 | 8 | 0 | 100 | 128 |

Sumber/Source: Dinas Tenaga Kerja, Koperasi dan Usaha Kecil Menengah Kabupaten Belitung Timur/ Department of Manpower, Cooperatives and Small and Medium Enterprises in Belitung Regency

9.3 HARGA-HARGA PRICES

Tabel 9.3.1 Laju Inflasi Kota Manggar Menurut Kelompok Pengeluaran, 2021
Table Inflation Rate of Manggar City by Group Expenditure, 2021

| Kelompok Group | Januari January | Feruari February | Maret March | April April |
|---|--------------------|---------------------|----------------|----------------|
| (1) | (2) | (3) | (4) | (5) |
| Makanan, Minuman dan Tembakau | 0,49 | 0,62 | -2,07 | -0,52 |
| Pakaian dan Alas Kaki | -0,08 | 0,05 | 0,02 | 0,17 |
| Perumahan, Air, Listrik, dan Bahan Bakar Rumah Tangga | 0,99 | 0,04 | 0,06 | 0,18 |
| Perlengkapan, Peralatan dan Pemeliharaan Rutin Rumah Tangga | 0,04 | 0,05 | -0,01 | 0,44 |
| Kesehatan | 0,00 | 0,00 | 0,00 | 0,00 |
| Transportasi | 0,92 | 0,001 | 0,00 | 0,03 |
| Informasi, Komunikasi dan Jasa Keuangan | -0,13 | 0,13 | 0,00 | 0,00 |
| Rekreasi, Olahraga dan Budaya | 0,00 | 0,00 | 0,00 | 0,00 |
| Pendidikan | 0,00 | 0,00 | 0,00 | 0,00 |
| Penyediaan Makanan dan Minuman/Restoran | 0,14 | 0,00 | 0,00 | 0,00 |
| Perawatan Pribadi dan Jasa Lainnya | 0,22 | -0,33 | 0,00 | 0,00 |
| Umum | 0,46 | 0,24 | -0,74 | -0,20 |

Bersambung/*Continued*

lanjutan Tabel 9.3.1/Continued Table 9.3.1

| Kelompok Group | Mei May | Juni June | Juli July | Agustus August |
|---|--------------------|----------------------|----------------------|---------------------------|
| (1) | (6) | (7) | (8) | (9) |
| Makanan, Minuman dan Tembakau | 2,88 | 2,73 | 1,79 | -0,25 |
| Pakaian dan Alas Kaki | 0,17 | 0,00 | 0,00 | 0,00 |
| Perumahan, Air, Listrik, dan Bahan Bakar Rumah Tangga | 0,13 | 0,15 | 0,17 | 0,00 |
| Perlengkapan, Peralatan dan Pemeliharaan Rutin Rumah Tangga | 0,15 | 0,28 | 0,02 | 0,00 |
| Kesehatan | 0,03 | 0,00 | 0,11 | 0,37 |
| Transportasi | 0,65 | 0,64 | 0,00 | 0,00 |
| Informasi, Komunikasi dan Jasa Keuangan | 0,00 | 0,00 | 0,07 | 0,00 |
| Rekreasi, Olahraga dan Budaya | 0,00 | 0,52 | 0,00 | 0,00 |
| Pendidikan | 0,00 | 0,00 | 0,00 | 0,00 |
| Penyediaan Makanan dan Minuman/Restoran | 0,00 | 0,00 | 0,00 | 0,00 |
| Perawatan Pribadi dan Jasa Lainnya | 0,52 | 0,15 | -0,02 | 0,44 |
| Umum | 1,23 | 1,17 | 0,74 | -0,07 |

Bersambung/Continued

lanjutan Tabel 9.3.1/Continued Table 9.3.1

| Kelompok Group | September September | Oktober October | November November | Desember December | Tahunan Annual |
|---|--------------------------------|----------------------------|------------------------------|------------------------------|---------------------------|
| (1) | (10) | (11) | (12) | (13) | (14) |
| Makanan, Minuman dan Tembakau | -0,38 | -0,46 | -0,32 | 6,54 | 11,30 |
| Pakaian dan Alas Kaki | 0,00 | 0,02 | 0,67 | 0,00 | 1,02 |
| Perumahan, Air, Listrik, dan Bahan Bakar Rumah Tangga | 0,12 | 0,20 | 0,03 | 0,14 | 2,23 |
| Perlengkapan, Peralatan dan Pemeliharaan Rutin Rumah Tangga | 0,23 | 0,09 | 0,00 | 0,50 | 1,79 |
| Kesehatan | -0,19 | -0,10 | 0,00 | 0,00 | 0,20 |
| Transportasi | 0,13 | 1,61 | 0,00 | 0,00 | 4,03 |
| Informasi, Komunikasi dan Jasa Keuangan | 0,00 | 0,00 | 0,00 | 0,00 | 0,08 |
| Rekreasi, Olahraga dan Budaya | -0,46 | 1,69 | 0,00 | 0,00 | 1,75 |
| Pendidikan | 0,00 | 3,79 | 0,00 | 0,00 | 3,79 |
| Penyediaan Makanan dan Minuman/Restoran | 0,00 | 0,17 | 0,37 | 0,20 | 0,88 |
| Perawatan Pribadi dan Jasa Lainnya | 0,07 | 0,30 | 1,66 | 0,51 | 3,22 |
| Umum | -0,12 | 0,10 | 0,04 | 2,66 | 5,61 |

Sumber/Source : Bagian Ekonomi Pembangunan dan Sumber Daya Alam Sekretariat Daerah Kabupaten Belitung Timur/Division of Development Economics and Natural Resources Regional Secretariat of Belitung Timur Regency

BAB 10 / CHAPTER 10

PENGELUARAN PENDUDUK

Population Expenditure

RATA-RATA PENGELUARAN PER KAPITA SEBULAN

Rp 1.753.013



PENGELUARAN MAKANAN

Rp 897.337



PENGELUARAN NON-MAKANAN

Rp 855.677

Sumber: BPS, Survei Ekonomi Nasional

PENJELASAN TEKNIS

1. Data pengeluaran penduduk menurut jenis pengeluaran diperoleh dari Survei Sosial Ekonomi Nasional (Susenas).
2. Data konsumsi/pengeluaran yang dikumpulkan pada Susenas dibagi menjadi dua kelompok, yaitu konsumsi makanan dan bukan makanan.
3. Konsumsi/pengeluaran makanan dirinci menjadi 188 komoditi, masing-masing dikumpulkan data kuantitas dan nilainya.
4. Untuk konsumsi bukan makanan, pada umumnya yang dikumpulkan hanya data nilainya, kecuali untuk beberapa jenis pengeluaran tertentu, seperti penggunaan listrik, air, gas, dan bahan bakar minyak (BBM) dikumpulkan kuantitasnya.
5. Angka Kecukupan Kalori dan Protein penduduk Indonesia per Kapita sehari berdasarkan Widyakarya Nasional Pangan dan Gizi X Tahun 2013, yaitu 2.150 Kkal dan 57 gram.
6. Tingkat Kecukupan Kalori dan Protein salah satu indikator yang dapat digunakan untuk mengukur tingkat kesejahteraan penduduk.

TECHNICAL NOTES

1. *The data on consumer expenditure according to type of expenditure are obtained from the National Socio Economic Survey.*
2. *Data of consumption/expenditure collected in Susenas are divided into two groups, namely food and non-food consumption.*
3. *Consumption/expenditure on food covers 188 commodities, both quantity data and values are collected.*
4. *For consumption of non-food, the data collected in general are only their values, except for certain types of expenditure, such as electricity, water, gas, and fuel, which are also collected for their quantity data.*
5. *Calories and Protein Adequacy Score Indonesian population per capita daily based on Widyakarya National Food and Nutrition X in 2013, which is 2,150 kcal and 57 grams.*
6. *Calories and Protein adequacy level is one of the indicators that can be used to measure the level of welfare of the population.*

ULASAN

Berdasarkan hasil Survei Sosial Ekonomi Nasional Maret 2021, rata-rata pengeluaran per kapita penduduk per bulan di Kabupaten Belitung Timur sebesar 1.753.017 rupiah yang terdiri dari pengeluaran untuk makanan sebesar 897.337 rupiah dan pengeluaran untuk non makanan sebesar 855.677 rupiah.

Mayoritas penduduk di Kabupaten Belitung Timur atau sebesar 51,77 persen merupakan penduduk dengan golongan pengeluaran per kapita lebih dari 1.500.000 rupiah.

DESCRIPTION

Based on the results of the National Socio-Economic Survey March 2021, the average monthly expenditure per capita population in Belitung Timur Regency was 1,753,017 rupiahs consisting of expenditures for food amounting to 897,337 rupiahs and expenditure for non-food items amounting to 855,677 rupiahs.

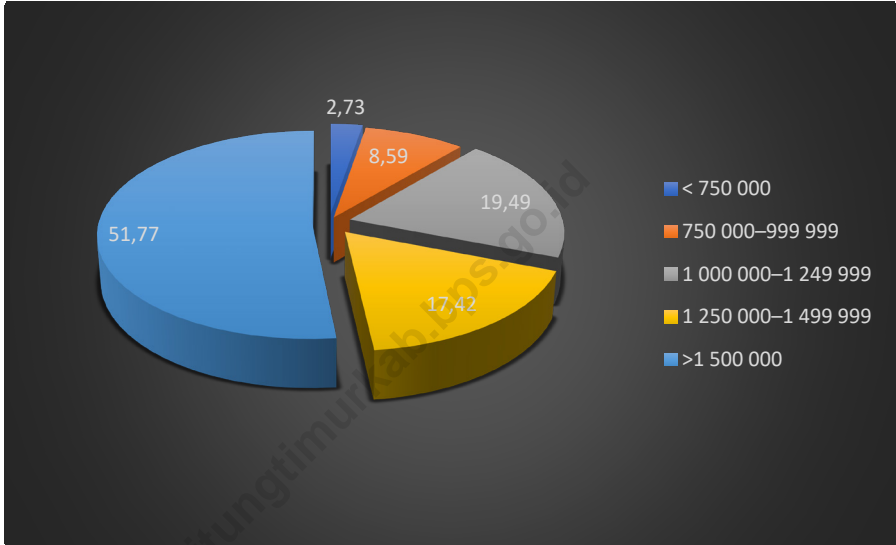
The majority of the population in Belitung Timur Regency or 51,17 percent are residents with a per capita expenditure class of more than 1,500,000 rupiah.

<https://belitungtimurkab.bps.go.id>

Gambar 10.1
Figures

Persentase Penduduk Menurut Golongan Pengeluaran Per Kapita Sebulan di Kabupaten Belitung Timur (%), 2021

Percentage of Population by Per Capita Spending Group a Month in Belitung Timur Regency (%), 2021



Sumber/Source: BPS, Survei Sosial Ekonomi Nasional (Susenas) Maret/BPS-Statistics Indonesia, National Socioeconomic Survey March

Tabel
Table 10.1

Rata-rata Pengeluaran per Kapita Sebulan Menurut Kelompok Komoditas (rupiah) di Kabupaten Belitung Timur, 2020 dan 2021
Monthly Average Expenditure per Capita by Commodity Group (rupiahs) in Belitung Timur Regency, 2020 and 2021

| Kelompok Komoditas/Commodity Group | 2020 | 2021 |
|---|------------------|------------------|
| (1) | (2) | (3) |
| Makanan/Food | | |
| Padi-padian/Cereals | 83 672 | 84 498 |
| Umbi-umbian/Tubers | 7 358 | 8 064 |
| Ikan/udang/cumi/kerang/Fish/shrimp/common squid/shells | 115 943 | 124 294 |
| Daging/Meat | 38 418 | 41 830 |
| Telur dan susu/Eggs and milk | 61 716 | 54 839 |
| Sayur-sayuran/Vegetables | 74 493 | 82 331 |
| Kacang-kacangan/Legumes | 11 138 | 11 075 |
| Buah-buahan/Fruits | 40 124 | 32 417 |
| Minyak dan kelapa/Oil and coconut | 18 322 | 18 617 |
| Bahan minuman/Beverage stuffs | 26 175 | 26 339 |
| Bumbu-bumbuan/Spices | 21 734 | 22 855 |
| Konsumsi lainnya/Miscellaneous food items | 20 600 | 23 538 |
| Makanan dan minuman jadi/Prepared food and beverages | 211 932 | 218 339 |
| Rokok/Cigarettes | 139 632 | 148 301 |
| Jumlah makanan/Total food | 871 257 | 897 337 |
| Bukan makanan/Non-food | | |
| Perumahan dan fasilitas rumah tangga/Housing and household facilities | 462 580 | 504 567 |
| Aneka komoditas dan jasa/Goods and services | 134 510 | 158 590 |
| Pakaian, alas kaki, dan tutup kepala/Clothing, footwear, and headgear | 46 850 | 44 424 |
| Komoditas tahan lama/Durable goods | 91 212 | 65 713 |
| Pajak, pungutan, dan asuransi/Taxes and insurance | 53 638 | 75 991 |
| Keperluan pesta dan upacara/kenduri/Parties and ceremonies | 16 212 | 6 391 |
| Jumlah bukan makanan/Total non-food | 805 002 | 855 677 |
| Jumlah/Total | 1 676 259 | 1 753 013 |

Sumber/Source: BPS, Survei Sosial Ekonomi Nasional (Susenas) Maret/BPS-Statistics Indonesia, National Socioeconomic Survey March

Tabel
Table 10.2

Persentase Pengeluaran per Kapita Sebulan Menurut Kelompok Komoditas di Kabupaten Belitung Timur, 2020 dan 2021
Percentage of Monthly Expenditure per Capita by Commodity Group in Belitung Timur Regency, 2020 and 2021

| Kelompok Komoditas/Commodity Group | 2020 | 2021 |
|---|---------------|---------------|
| (1) | (2) | (3) |
| Makanan/Food | | |
| Padi-padian/Cereals | 4,99 | 4,82 |
| Umbi-umbian/Tubers | 0,44 | 0,46 |
| Ikan/udang/cumi/kerang/Fish/shrimp/common squid/shells | 6,92 | 7,09 |
| Daging/Meat | 2,29 | 2,39 |
| Telur dan susu/Eggs and milk | 3,68 | 3,13 |
| Sayur-sayuran/Vegetables | 4,44 | 4,70 |
| Kacang-kacangan/Legumes | 0,66 | 0,63 |
| Buah-buahan/Fruits | 2,39 | 1,85 |
| Minyak dan kelapa/Oil and coconut | 1,09 | 1,06 |
| Bahan minuman/Beverage stuffs | 1,56 | 1,50 |
| Bumbu-bumbuan/Spices | 1,30 | 1,30 |
| Konsumsi lainnya/Miscellaneous food items | 1,23 | 1,34 |
| Makanan dan minuman jadi/Prepared food and beverages | 12,64 | 12,46 |
| Rokok/Cigarettes | 8,33 | 8,46 |
| Jumlah makanan/Total food | 51,98 | 51,19 |
| Bukan makanan/Non-food | | |
| Perumahan dan fasilitas rumah tangga/Housing and household facilities | 27,60 | 28,78 |
| Aneka komoditas dan jasa/Goods and services | 8,02 | 9,05 |
| Pakaian, alas kaki, dan tutup kepala/Clothing, footwear, and headgear | 2,79 | 2,53 |
| Komoditas tahan lama/Durable goods | 5,44 | 3,75 |
| Pajak, pungutan, dan asuransi/Taxes and insurance | 3,20 | 4,33 |
| Keperluan pesta dan upacara/kenduri/Parties and ceremonies | 0,97 | 0,36 |
| Jumlah bukan makanan/Total non-food | 48,02 | 48,81 |
| Jumlah/Total | 100,00 | 100,00 |

Sumber/Source: BPS, Survei Sosial Ekonomi Nasional (Susenas) Maret/BPS-Statistics Indonesia, National Socioeconomic Survey March

Tabel
Table 10.3**Persentase Penduduk Menurut Golongan Pengeluaran Per Kapita Sebulan di Kabupaten Belitung Timur, 2020 dan 2021**
Percentage of Population by Per Capita Spending Group a Month in Belitung Timur Regency, 2020 and 2021

| Golongan Pengeluaran <i>Spending Group</i> (Rp) | 2020 | 2021 |
|---|---------------|---------------|
| (1) | (2) | (3) |
| < 750 000 | 2,22 | 2,73 |
| 750 000–999 999 | 14,27 | 8,59 |
| 1 000 000–1 249 999 | 17,30 | 19,49 |
| 1 250 000–1 499 999 | 19,35 | 17,42 |
| >1 500 000 | 46,86 | 51,77 |
| Jumlah/Total | 100,00 | 100,00 |

Sumber/Source: BPS, Survei Sosial Ekonomi Nasional (Susenas) Maret/BPS-Statistics Indonesia, National Socioeconomic Survey March

Tabel
Table 10.4

Pengeluaran Rata-rata Per Kapita Sebulan Menurut Golongan Pengeluaran dan Kelompok Barang di Kabupaten Belitung Timur (Rupiah), 2021
Average Expenditure Per Capita Spending Group a Month by Spending Group and Commodity Group in Belitung Timur Regency, 2021

| Golongan Pengeluaran Spending Group (Rp) | Kelompok Barang Commodity Group (Rp) | | Pengeluaran Per Kapita Average Expenditure Per Capita |
|--|--|---------------------------|---|
| | Makanan Food | Bukan Makanan Non Food | |
| (1) | (2) | (3) | (4) |
| < 750 000 | 352 041 | 292 860 | 644 902 |
| 750 000–999 999 | 488 512 | 416 196 | 904 708 |
| 1 000 000–1 249 999 | 639 953 | 521 580 | 1 161 533 |
| 1 250 000–1 499 999 | 745 317 | 642 639 | 1 387 957 |
| > 1 500 000 | 1 141 987 | 1 155 757 | 2 297 745 |

Sumber/Source: BPS, Survei Sosial Ekonomi Nasional (Susenas) Maret/BPS-Statistics Indonesia, National Socioeconomic Survey March

Tabel
Table 10.5

Rata-rata Konsumsi Kalori dan Protein Per Kapita Sehari Menurut Kelompok Makanan di Kabupaten Belitung Timur, 2021
Average Per Capita a Day Consumption Calories and Protein by Food Group in Belitung Timur Regency, 2021

| Golongan Pengeluaran <i>Spending Group</i> (Rp) | Kalori Per Kapita Per Hari <i>Calories Per Capita a Day</i> (KKal) | Protein Per Kapita Per Hari <i>Proteins Per Capita a Day</i> (Gram) |
|---|--|---|
| (1) | (2) | (3) |
| Padi-padian | 828,28 | 19,50 |
| Umbi-umbian | 41,39 | 0,35 |
| Ikan/Udang/Cumi/Kerang | 96,80 | 15,36 |
| Daging | 87,31 | 5,40 |
| Telur dan Susu | 69,38 | 3,98 |
| Sayur-sayuran | 27,56 | 1,71 |
| Kacang-kacangan | 33,16 | 3,25 |
| Buah-buahan | 40,59 | 0,40 |
| Minyak dan Kelapa | 294,03 | 0,09 |
| Bahan Minuman | 106,97 | 0,84 |
| Bumbu-bumbuan | 20,90 | 0,76 |
| Bahan Makanan Lainnya | 89,41 | 1,77 |
| Makanan dan Minuman Jadi | 407,32 | 13,90 |
| Rokok dan Tembakau | 0,00 | 0,00 |
| Jumlah/Total | 2 143,09 | 67,33 |

Sumber/Source: BPS, Survei Sosial Ekonomi Nasional (Susenas) Maret/BPS-Statistics Indonesia, National Socioeconomic Survey March

BAB 11 / CHAPTER 11

PERDAGANGAN

Trade

JUMLAH PASAR

7 UNIT

6 DARI 7 KECAMATAN YANG ADA DI BELITUNG TIMUR TERDAPAT PASAR TRADISIONAL DIMANA MASYARAKAT MELAKUKAN KEGIATAN JUAL-BELI UNTUK MEMENUHI KEBUTUHAN HIDUP



JUMLAH TOKO KELONTONG

1.855 UNIT

Sumber: Badan Pusat Statistik, Pendataan Potensi Desa (Podes)

PENJELASAN TEKNIS

1. Sistem pencatatan Statistik Ekspor dan Impor adalah "General Trade" dengan wilayah pencatatan meliputi seluruh wilayah kepabeanan Indonesia.
2. Pelabuhan Muat adalah pelabuhan darimana barang diangkut ke luar negeri atau diekspor
3. Jenis komoditi adalah barang ekspor yang dicatat sesuai kode Harmonized System (HS).

TECHNICAL NOTES

1. *The recording of export and import statistics is based on General Trade System covering all Indonesian customs areas.*
2. *Port of loading is port where the goods are transported out of the country or exported*
3. *Type commodity is exported goods recorded based on Harmonized System (HS) code.*

<https://belitungtimurkab.bps.go.id>

ULASAN

Berdasarkan data BPS dalam pendataan potensi desa 2021, terdapat 7 pasar yang tersebar di 6 kecamatan dan 17 minimarket/swalayan yang tersebar di 4 kecamatan di Kabupaten Belitung Timur dalam menunjang aktivitas perdagangan.

DESCRIPTION

Based on BPS-Statistics data in the 2021 village potential data collection, there are 7 markets spread over 6 sub-districts and 17 minimarkets/supermarkets spread over 4 sub-districts in Belitung Timur Regency in supporting trading activities.

<https://belitungtimurkab.bps.go.id>

Gambar 11.1
Figures

Jumlah Toko Kelontong Menurut Kecamatan di Kabupaten Belitung Timur, 2021
Number of Grocery Store by Subdistrict in Belitung Timur Regency, 2021



Sumber/Source: BPS, Pendataan Potensi Desa, 2021/BPS-Statistics, Village Potential Data Collection, 2021

Tabel 11.1 Jumlah Sarana Perdagangan Menurut Jenisnya dan Kecamatan di Kabupaten Belitung Timur, 2021
Table 11.1 Number of Trading Facilities by Type of Facility and Subdistrict in Belitung Timur Regency, 2021

| Kecamatan Subdistrict | Kelompok Pertokoan | Pasar ¹ | Minimarket/ Swalayan | Toko Kelontong |
|--------------------------|-----------------------|--------------------|-------------------------|----------------|
| (1) | (2) | (3) | (4) | (5) |
| Dandang | 0 | 1 | 2 | 182 |
| Simpang Pesak | 0 | 1 | 0 | 123 |
| Gantung | 1 | 1 | 0 | 405 |
| Simpang Renggiang | 0 | 0 | 0 | 136 |
| Manggar | 1 | 2 | 9 | 480 |
| Damar | 0 | 1 | 3 | 167 |
| Kelapa Kampit | 1 | 1 | 3 | 362 |
| Belitung Timur | 3 | 7 | 17 | 1 855 |

Catatan/Note: ¹Pasar dengan bangunan permanen

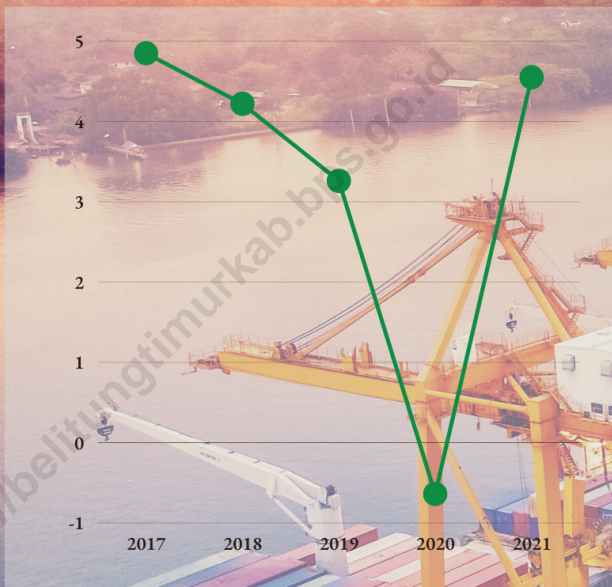
¹Market with permanent buildings

Sumber/Source: BPS, Pendataan Potensi Desa, 2021/BPS-Statistics, Village Potential Data Collection, 2021

BAB 12 / CHAPTER 12

SISTEM NERACA NASIONAL

System of Regional Accounts



PERTUMBUHAN EKONOMI BELITONG TIMUR MENGALAMI FLUKTUASI YANG SANGAT TINGGI DIMANA PADA TAHUN 2020 TERJADI RESESI SEBESAR -0,64

Sumber: BPS, Berbagai Sensus, survei, dan Sumber Lain

PENJELASAN TEKNIS**TECHNICAL NOTES**

1. Penghitungan statistik neraca nasional mengikuti buku petunjuk yang diterbitkan oleh Perserikatan Bangsa Bangsa (PBB) dikenal sebagai Sistem Neraca Nasional (SNN), SNN adalah rekomendasi internasional tentang bagaimana menyusun ukuran aktivitas ekonomi yang sesuai dengan standar neraca baku yang didasarkan pada prinsip-prinsip ekonomi, Rekomendasi yang dimaksud dinyatakan dalam sekumpulan konsep, definisi, klasifikasi, dan aturan neraca yang disepakati secara internasional dalam mengukur indikator tertentu seperti Produk Domestik Regional Bruto (PDRB), Salah satu bentuk adaptasi pencatatan statistik nasional adalah melakukan perubahan tahun dasar PDRB dari tahun 2000 ke 2011, Perubahan tahun dasar PDRB dilakukan seiring dengan mengadopsi rekomendasi PBB yang tertuang dalam Sistem Neraca Nasional 2008 (SNA 2008),
 2. Produk Domestik Regional Bruto pada tingkat regional (provinsi) menggambarkan kemampuan suatu wilayah untuk menciptakan nilai tambah pada suatu waktu tertentu, Untuk menyusun PDRB digunakan 2 pendekatan, yaitu lapangan usaha dan pengeluaran, Keduanya menyajikan komposisi data nilai tambah dirinci menurut sumber kegiatan ekonomi
1. *Method used to estimate national accounts statistics is based on the standard guidelines formed by United Nation known as System of National Accounts (SNA), SNA is the internationally agreed standard set of recommendations on how to compile measures of economic activity in accordance with strict accounting conventions based on economic principles, The recommendations are expressed in term of a set of concepts, definitions, classifications and accounting rules that comprise the internationally agreed standard for measuring indicators such as Gross Regional Domestic Product (GDP), One of the improvement in the national statistical system is to rebase GRDP form base year 2000 to 2011 in order to capture current economic condition, It is in line with the United Nations (UN) recommendation on 2008 SNA,*
 2. *The basic measure of the value added arising from economic activity is known as Gross Regional Domestic Product (GRDP) at the regional level (provinces/regencies/municipalities), To compile these statistics, two approaches have been used, i.e, "production approach" and "expenditure approach"; The first approach is to measure value added produced by various kinds of*

(lapangan usaha) dan menurut komponen penggunaannya, PDRB dari sisi lapangan usaha merupakan penjumlahan seluruh komponen nilai tambah bruto yang mampu diciptakan oleh sektor ekonomi atas berbagai aktivitas produksinya, Sedangkan dari sisi pengeluaran menjelaskan tentang penggunaan dari nilai tambah tersebut,

economic activities, while the second approach is to measure final uses of the country's output, In other words, GRDP is the sum of total value added produced by all economic industries (activities) and the way of using it,

3. PDRB menurut lapangan usaha mengalami perubahan klasifikasi dari 9 lapangan usaha menjadi 17 lapangan usaha, PDRB menurut lapangan usaha dirinci menurut total nilai tambah dari seluruh sektor ekonomi yang mencakup lapangan usaha Pertanian, Kehutanan, dan Perikanan; Pertambangan dan Penggalian; Industri Pengolahan; Pengadaan Listrik dan Gas; Pengadaan Air, Pengelolaan Sampah, Limbah dan Daur Ulang; Konstruksi; Perdagangan Besar dan Eceran, Reparasi Mobil dan Sepeda Motor; Transportasi dan Pergudangan; Penyediaan Akomodasi dan Makanan dan Minum; Informasi dan Komunikasi; Jasa Keuangan dan Asuransi; Real Estate; Jasa Perusahaan; Administrasi Pemerintahan, Pertahanan dan Jaminan Sosial Wajib; Jasa Pendidikan; Jasa Kesehatan dan Kegiatan Sosial; dan Jasa lainnya,
4. PDRB menurut pengeluaran mengalami perubahan klasifikasi dimana pengeluaran konsumsi Lembaga Non Profit yang Melayani
3. *GRDP by industry classification changes from 9 sectors to 17 industries, GRDP by industry is classified by types of economic activities such as Agriculture, Forestry and Fishing; Mining and Quarrying; Manufacturing; Electricity and Gas; Water supply, Sewerage, Waste Management and Remediation Activities; Construction; Wholesale and Retail Trade; Repair of Motor Vehicles and Motorcycles; Transportation and Storage; Accommodation and Food Service Activities; Information and Communication; Financial and Insurance Activities; Real Estate Activities; Business Activities; Public Administration; Defence and Compulsory Social Security; Education; Human Health and Social Work Activities; and Other Services Activities,*
4. *GRDP by expenditure classification changes where consumption expenditure Non-profit Institutions Serving Households (NPISH)*

Rumah Tangga (LNPR) yang sebelumnya termasuk bagian dari pengeluaran konsumsi rumah tangga menjadi komponen terpisah, Sehingga klasifikasi PDRB menurut pengeluaran dirinci menjadi 7 komponen yaitu komponen pengeluaran konsumsi rumah tangga, pengeluaran konsumsi LNPR, pengeluaran konsumsi pemerintah, pembentukan modal tetap bruto, perubahan inventori, ekspor barang dan jasa, dan impor barang dan jasa,

previously included as part of household consumption expenditure is taken out into separate component, So that, GRDP by type of expenditures is classified into: household consumption expenditure, NPISH consumption expenditure, government consumption expenditure, gross fixed capital formation, changes in inventories, exports of goods and services, and imports of goods and services,

5. Pengeluaran konsumsi rumah tangga mencakup berbagai pengeluaran konsumsi akhir rumah tangga atas barang dan jasa untuk memenuhi kebutuhan individu ataupun kelompok secara langsung, Pengeluaran rumah tangga di sini mencakup makanan dan minuman selain restoran; pakaian, alas kaki dan jasa perawatannya; perumahan dan perlengkapan rumah tangga; kesehatan dan pendidikan; transportasi dan komunikasi; restoran dan hotel serta lainnya,

5. *Household consumption expenditures consist of expenditures incurred by households, which are used for both individual or collective needs, Household consumptions are classified into food and beverages other than restaurants; clothing , footwear, and related maintenance services; housing and household equipment; health and education; transport and communication; restaurants and hotels;*

6. Pengeluaran Konsumsi Pemerintah terdiri dari Pengeluaran Konsumsi Individu dan Pengeluaran Konsumsi Kolektif, Barang dan jasa individu merupakan barang dan jasa privat, dimana ciri-ciri barang privat adalah a) Scarcity, yaitu ada kelangkaan/keterbatasan dalam jumlah; b) Excludable consumption, yaitu konsumsi suatu barang dapat

6. *Government consumption expenditure consists of Individual Consumption Expenditure and Collective Consumption Expenditure, Individual goods and services are private goods and services, which the characteristics of private goods is a) Scarcity, that there is a scarcity/ limited in number; b) Excludable consumption, the consumption of*

dibatasi hanya pada mereka yang memenuhi persyaratan tertentu (biasanya harga); c) Rivalrous competition, yaitu konsumsi oleh satu konsumen akan mengurangi atau menghilangkan kesempatan pihak lain untuk melakukan hal serupa, Contoh barang dan jasa yang dihasilkan pemerintah dan tergolong sebagai barang dan jasa individu adalah jasa pelayanan kesehatan pemerintah di rumah sakit/puskesmas dan jasa pendidikan di sekolah/universitas negeri, Sedangkan barang dan jasa kolektif ekuivalen dengan barang publik yang memiliki ciri a) Non rivalry, yaitu penggunaan satu konsumen terhadap suatu barang tidak mengurangi kesempatan konsumen lain untuk juga mengkonsumsi barang tersebut; b) Non excludable, yaitu apabila suatu barang publik tersedia, maka tidak ada yang dapat menghalangi siapapun untuk memperoleh manfaat dari barang tersebut atau dengan kata lain setiap orang memiliki akses ke barang tersebut, Contoh barang dan jasa yang dihasilkan pemerintah dan tergolong sebagai barang dan jasa kolektif adalah jasa pertahanan yang dilakukan TNI dan keamanan yang dilakukan kepolisian,

goods can be limited only to those who meet certain requirements (usually the price); c) Rivalrous competition, ie consumption by the consumer will reduce or eliminate the chance of another party to do so, Examples of goods and services produced by government and classified as goods and services of individuals is the government health services in hospitals/health centers and education services in schools/universities, Collective goods and services equivalent to public goods characterized by a) Non-rivalry, namely the use of a consumer for an item does not reduce the chance of another consumer to also consume goods; b)Non-excludable, i.e, when a public good available, then nothing can hinder anyone to benefit from the goods or in other words everyone has access to the goods, Examples of goods and services produced by government and classified as collective goods and services is carried military defense services and the police's security,

7. Pembentukan Modal Tetap Bruto (PMTB) mencakup pengadaan, pembuatan, dan pembelian barang modal, Barang modal dimaksud

7. *Gross Fixed Capital Formation (GFCF) includes procurement, manufacture, and the purchase of capital goods, Capital goods are goods which are*

adalah barang-barang yang digunakan untuk proses produksi, tahan lama atau yang mempunyai umur pemakaian lebih dari satu tahun seperti bangunan, mesin-mesin dan alat angkutan, Termasuk pula di sini perbaikan besar (berat) yang sifatnya memperpanjang umur atau mengubah bentuk atau kapasitas barang modal tersebut, Pengeluaran barang modal untuk keperluan militer juga dicakup sebagai PMTB, Klasifikasi komponen PMTB dibagi menjadi 6 sub komponen yaitu Konstruksi; Mesin dan Peralatan; Kendaraan; Peralatan Lainnya; Cultivated Biological Resources (CBR) dan Produk Kekayaan Intelektual,

used for the production process, durable or have a service life of more than one year such as buildings, machinery, and transportation equipment, Including here: huge improvement that are to extend the life or changing the shape or the capacity of the capital goods, Capital expenditures for military purposes are also covered as GFCF, GFCF component are classified into six subcomponents: Construction; Machinery and Equipment; vehicle; Other equipment; Cultivated Biological Resources (CBR) and Intellectual Property Product,

8. Ekspor barang dan jasa merupakan transaksi perdagangan barang dan jasa dari penduduk (residen) ke bukan penduduk (nonresiden), Impor barang dan jasa adalah transaksi perdagangan dari bukan penduduk ke penduduk, Ekspor atau impor barang terjadi pada saat terjadi perubahan hak kepemilikan barang antara penduduk dengan bukan penduduk (dengan atau tanpa perpindahan fisik barang tersebut), Pada PDBR dengan tahun dasar 2011, ekspor dan impor barang dirinci menjadi nonmigas dan migas,
9. Produk Domestik Regional Bruto maupun agregat turunannya disajikan dalam 2 (dua) versi

8. *Exports of goods and services consist of transactions of goods and services from residents to non-residents, Imports of goods and services consist of transaction of goods and services from non-residents to residents, Exports and imports of goods occur when there are changes in ownership of goods between residents and nonresidents (with or without physical movements of goods across frontiers), On the GRDP at 2011 basic year, exports and imports of goods specified into non oil and gas and oil and gas,*
9. *GRDP and its aggregations are presented in two forms: at current market prices and at constant base*

penilaian, yaitu atas dasar “harga berlaku” dan atas dasar “harga konstan”, Disebut sebagai harga berlaku karena seluruh agregat dinilai dengan menggunakan harga pada tahun berjalan, sedangkan harga konstan penilaiannya didasarkan kepada harga satu tahun dasar tertentu, dalam publikasi ini digunakan harga tahun 2011,

year market prices, In presenting current market prices, all aggregates are valued at current market prices, while base year constant market prices are shown by valuing all aggregates at fixed base year prices, Year of 2011 is used as the base year in this publication,

10. Laju pertumbuhan PDRB diperoleh dari perhitungan PDRB atas dasar harga konstan, Cara mengukurnya dengan mengurangi nilai PRDB pada tahun ke-n terhadap nilai pada tahun ke n-1 (tahun sebelumnya), dibagi dengan nilai pada tahun ke n-1, dikalikan dengan 100 persen, Laju pertumbuhan menunjukkan perkembangan agregat pendapatan dari satu waktu tertentu terhadap waktu sebelumnya,

10. Growth rate of Gross Regional Domestic Product is derived from GRDP at constant market prices, It is obtained by subtracting the value of GRDP year n with the value of GRDP year n-1, divided by the value of GRDP year n-1 then multiplied by 100 percent, The growth rate of GRDP explains the income growth during the given period,

ULASAN

Setelah mengalami kontraksi ekonomi pada tahun 2020 sebesar 0,64 persen, pada tahun 2021 ekonomi kabupaten Belitung Timur kembali tumbuh sebesar 4,55 persen yang juga ditopang oleh laju positif 17 kategori lapangan usaha dengan laju tertinggi pada kategori lapangan usaha pengadaan listrik dan gas sebesar 12,30 persen.

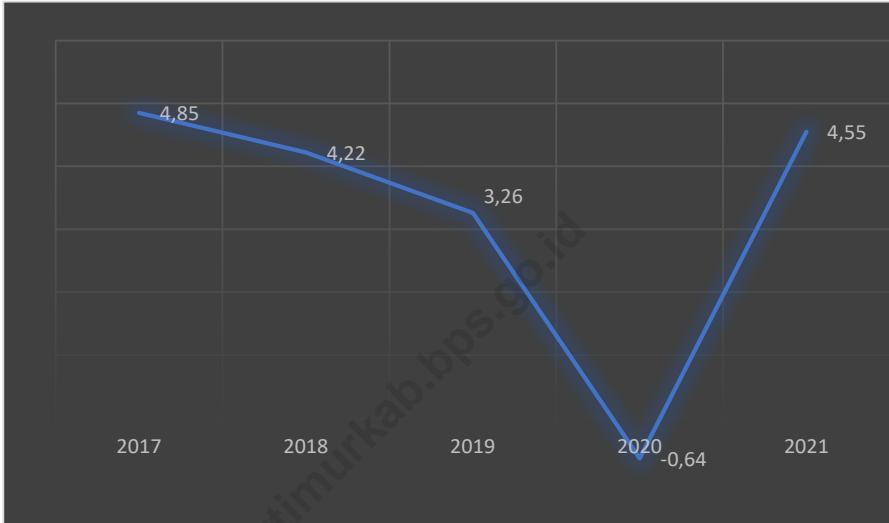
DESCRIPTION

After experiencing an economic contraction in 2020 of 0.64 percent, in 2021 the economy growth rate of Belitung Timur Regency was grow by 4.55 percent which is also supported by a positive rate of 17 industries categories with the highest rate in the electricity and gas industries category of 12.30 percent.

<https://belitungtimurkab.bps.go.id>

Gambar 12.1
Figures

**Pertumbuhan Ekonomi Kabupaten Belitung Timur (%),
2018-2021**
*Economic Growth of Belitung Timur Regency (%), 2018-
2021*



Sumber/Source: BPS, berbagai sensus, survei dan sumber lain/BPS-Statistics Indonesia, various census, survey, and other sources

Tabel
Table 12.1

Produk Domestik Regional Bruto Atas Dasar Harga Berlaku Menurut Lapangan Usaha di Kabupaten Belitung Timur (miliar rupiah), 2017–2021
Gross Regional Domestic Product at Current Market Prices by Industry in Belitung Timur Regency (billion rupiahs), 2017–2021

| | Lapangan Usaha/Industry | 2017 | 2018 | 2019 ^a | 2020 [*] | 2021 ^{**} |
|-----|--|----------|----------|-------------------|-------------------|--------------------|
| | (1) | (2) | (3) | (4) | (5) | (6) |
| A | Pertanian, Kehutanan, dan Perikanan/ <i>Agriculture, Forestry, and Fishing</i> | 1 752,07 | 1 782,66 | 1 858,69 | 2 041,32 | 2 256,62 |
| B | Pertambangan dan Penggalian/ <i>Mining and Quarrying</i> | 1 258,62 | 1 208,21 | 1 158,76 | 1 136,58 | 1 327,53 |
| C | Industri Pengolahan/ <i>Manufacturing</i> | 1 431,47 | 1 485,89 | 1 531,06 | 1 577,97 | 1 947,97 |
| D | Pengadaan Listrik dan Gas/ <i>Electricity and Gas</i> | 4,81 | 5,19 | 6,49 | 6,75 | 7,57 |
| E | Pengadaan Air; Pengelolaan Sampah, Limbah, dan Daur Ulang/ <i>Water Supply; Sewerage, Waste Management, and Remediation Activities</i> | 1,41 | 1,53 | 1,67 | 1,69 | 1,79 |
| F | Konstruksi/ <i>Construction</i> | 565,93 | 611,36 | 659,36 | 639,28 | 695,03 |
| G | Perdagangan Besar dan Eceran; Reparasi Mobil dan Sepeda Motor/ <i>Wholesale and Retail Trade; Repair of Motor Vehicles and Motorcycles</i> | 776,26 | 852,42 | 901,40 | 833,40 | 921,98 |
| H | Transportasi dan Pergudangan/ <i>Transportation and Storage</i> | 141,56 | 153,53 | 167,95 | 160,99 | 171,18 |
| I | Penyediaan Akomodasi dan Makan Minum/ <i>Accommodation and Food Service Activities</i> | 166,63 | 173,79 | 191,76 | 195,06 | 217,66 |
| J | Informasi dan Komunikasi/ <i>Information and Communication</i> | 75,98 | 82,77 | 90,93 | 100,00 | 105,83 |
| K | Jasa Keuangan dan Asuransi/ <i>Financial and Insurance Activities</i> | 34,26 | 35,80 | 37,44 | 38,14 | 43,39 |
| L | Real Estat/ <i>Real Estate Activities</i> | 202,07 | 220,52 | 236,25 | 244,96 | 255,53 |
| M,N | Jasa Perusahaan/ <i>Business Activities</i> | 19,09 | 22,35 | 24,37 | 22,88 | 25,00 |

Bersambung/Continued

Lanjutan Tabel/*Continued Table* 12.1

| Lapangan Usaha/ <i>Industry</i> | | 2017 | 2018 | 2019 ^r | 2020 [*] | 2021 ^{**} |
|--|---|----------|----------|-------------------|-------------------|--------------------|
| (1) | | (2) | (3) | (4) | (5) | (6) |
| 0 | Administrasi Pemerintahan, Pertahanan, dan Jaminan Sosial Wajib/ <i>Public Administration and Defence; Compulsory Social Security</i> | 407,45 | 428,46 | 468,96 | 460,68 | 489,94 |
| P | Jasa Pendidikan/ <i>Education</i> | 182,91 | 196,46 | 214,78 | 218,20 | 232,84 |
| Q | Jasa Kesehatan dan Kegiatan Sosial/ <i>Human Health and Social Work Activities</i> | 93,43 | 103,40 | 116,43 | 119,02 | 134,80 |
| R,S,T,U | Jasa Lainnya/ <i>Other Services Activities</i> | 37,86 | 41,53 | 47,47 | 45,72 | 49,56 |
| Produk Domestik Regional Bruto/<i>Gross Regional Domestic Product</i> | | 7 151,80 | 7 405,86 | 7 713,77 | 7 842,65 | 8 884,23 |

Catatan/*Note*: r) angka revisi/*revision figures*
 *) angka sementara/*preliminary figures*
 **) angka sangat sementara/*very preliminary figures*

Sumber/*Source*: BPS, berbagai sensus, survei dan sumber lain/*BPS-Statistics Indonesia, various census, survey, and other sources*

Tabel
Table 12.2

Produk Domestik Regional Bruto Atas Dasar Harga Konstan 2011 Menurut Lapangan Usaha di Kabupaten Belitang Timur (miliar rupiah), 2017–2021
Gross Regional Domestic Product at 2011 Constant Market Prices by Industry in Belitang Timur Regency (billion rupiahs), 2017–2021

| | Lapangan Usaha/ <i>Industry</i> | 2017 | 2018 | 2019 ^a | 2020 ^a | 2021 ^{**} |
|---|--|----------|----------|-------------------|-------------------|--------------------|
| | (1) | (2) | (3) | (4) | (5) | (6) |
| A | Pertanian, Kehutanan, dan Perikanan/ <i>Agriculture, Forestry, and Fishing</i> | 1 235,71 | 1 281,84 | 1 326,15 | 1 407,27 | 1 426,66 |
| B | Pertambangan dan Penggalian/ <i>Mining and Quarrying</i> | 980,44 | 982,42 | 974,48 | 959,86 | 996,76 |
| C | Industri Pengolahan/ <i>Manufacturing</i> | 1 018,54 | 1 060,92 | 1 090,69 | 1 083,16 | 1 163,84 |
| D | Pengadaan Listrik dan Gas/ <i>Electricity and Gas</i> | 2,77 | 2,93 | 3,52 | 3,61 | 4,05 |
| E | Pengadaan Air; Pengelolaan Sampah, Limbah, dan Daur Ulang/ <i>Water Supply; Sewerage, Waste Management, and Remediation Activities</i> | – | – | 1,01 | 1,01 | 1,04 |
| F | Konstruksi/ <i>Construction</i> | 380,10 | 396,34 | 416,60 | 401,66 | 415,43 |
| G | Perdagangan Besar dan Eceran; Reparasi Mobil dan Sepeda Motor/ <i>Wholesale and Retail Trade; Repair of Motor Vehicles and Motorcycles</i> | 530,40 | 565,88 | 578,29 | 527,65 | 565,33 |
| H | Transportasi dan Pergudangan/ <i>Transportation and Storage</i> | 98,24 | 106,25 | 113,61 | 104,11 | 108,72 |
| I | Penyediaan Akomodasi dan Makan Minum/ <i>Accommodation and Food Service Activities</i> | 117,56 | 120,85 | 129,46 | 124,96 | 135,40 |
| J | Informasi dan Komunikasi/ <i>Information and Communication</i> | 64,55 | 72,62 | 79,67 | 87,74 | 92,21 |

Bersambung/*Continued*

Lanjutan Tabel/*Continued Table 12,2*

| Lapangan Usaha/ <i>Industry</i> | | 2017 | 2018 | 2019 ^r | 2020 [*] | 2021 ^{**} |
|--|---|----------|----------|-------------------|-------------------|--------------------|
| (1) | | (2) | (3) | (4) | (5) | (6) |
| K | Jasa Keuangan dan Asuransi/ <i>Financial and Insurance Activities</i> | 22,46 | 22,83 | 23,58 | 24,01 | 26,04 |
| L | Real Estat/ <i>Real Estate Activities</i> | 137,36 | 149,81 | 156,51 | 160,13 | 166,39 |
| M,N | Jasa Perusahaan/ <i>Business Activities</i> | 13,98 | 15,56 | 16,16 | 14,22 | 15,09 |
| O | Administrasi Pemerintahan, Pertahanan, dan Jaminan Sosial Wajib/ <i>Public Administration and Defence; Compulsory Social Security</i> | 295,92 | 317,35 | 341,77 | 322,55 | 340,78 |
| P | Jasa Pendidikan/ <i>Education</i> | 119,53 | 129,85 | 139,12 | 135,22 | 138,74 |
| Q | Jasa Kesehatan dan Kegiatan Sosial/ <i>Human Health and Social Work Activities</i> | 66,00 | 71,56 | 78,29 | 79,09 | 87,41 |
| R,S,T,U | Jasa Lainnya/ <i>Other Services Activities</i> | 25,82 | 28,14 | 31,07 | 28,54 | 29,76 |
| Produk Domestik Regional Bruto/<i>Gross Regional Domestic Product</i> | | 5 110,30 | 5 326,12 | 5 499,98 | 5 464,77 | 5 713,65 |

Catatan/*Note*: r) angka revisi/*revision figures*
 *) angka sementara/*preliminary figures*
 **) angka sangat sementara/*very preliminary figures*

Sumber/*Source*: BPS, berbagai sensus, survei dan sumber lain/*BPS-Statistics Indonesia, various census, survey, and other sources*

Tabel
Table 12.3

Distribusi Persentase Produk Domestik Regional Bruto Atas Dasar Harga Berlaku Menurut Lapangan Usaha di Kabupaten Belitung Timur, 2017–2021
Percentage Distribution of Gross Regional Domestic Product at Current Market Prices by Industry in Belitung Timur Regency, 2017–2021

| | Lapangan Usaha/Industry | 2017 | 2018 | 2019 ^r | 2020 [*] | 2021 ^{***} |
|-----|--|-------|-------|-------------------|-------------------|---------------------|
| | (1) | (2) | (3) | (4) | (5) | (6) |
| A | Pertanian, Kehutanan, dan Perikanan/ <i>Agriculture, Forestry, and Fishing</i> | 24,50 | 24,07 | 24,10 | 26,03 | 25,40 |
| B | Pertambangan dan Penggalian/ <i>Mining and Quarrying</i> | 17,60 | 16,31 | 15,02 | 14,49 | 14,94 |
| C | Industri Pengolahan/ <i>Manufacturing</i> | 20,02 | 20,06 | 19,85 | 20,12 | 21,93 |
| D | Pengadaan Listrik dan Gas/ <i>Electricity and Gas</i> | 0,07 | 0,07 | 0,08 | 0,09 | 0,09 |
| E | Pengadaan Air; Pengelolaan Sampah, Limbah, dan Daur Ulang/ <i>Water Supply; Sewerage, Waste Management, and Remediation Activities</i> | 0,02 | 0,02 | 0,02 | 0,02 | 0,02 |
| F | Konstruksi/ <i>Construction</i> | 7,91 | 8,26 | 8,55 | 8,15 | 7,82 |
| G | Perdagangan Besar dan Eceran; Reparasi Mobil dan Sepeda Motor/ <i>Wholesale and Retail Trade; Repair of Motor Vehicles and Motorcycles</i> | 10,85 | 11,51 | 11,69 | 10,63 | 10,38 |
| H | Transportasi dan Pergudangan/ <i>Transportation and Storage</i> | 1,98 | 2,07 | 2,18 | 2,05 | 1,93 |
| I | Penyediaan Akomodasi dan Makan Minum/ <i>Accommodation and Food Service Activities</i> | 2,33 | 2,35 | 2,49 | 2,49 | 2,45 |
| J | Informasi dan Komunikasi/ <i>Information and Communication</i> | 1,06 | 1,12 | 1,18 | 1,28 | 1,19 |
| K | Jasa Keuangan dan Asuransi/ <i>Financial and Insurance Activities</i> | 0,48 | 0,48 | 0,49 | 0,49 | 0,49 |
| L | Real Estat/ <i>Real Estate Activities</i> | 2,83 | 2,98 | 3,06 | 3,12 | 2,88 |
| M,N | Jasa Perusahaan/ <i>Business Activities</i> | 0,27 | 0,30 | 0,32 | 0,29 | 0,28 |

Bersambung/*Continued*

Lanjutan Tabel/*Continued Table* 12.3

| Lapangan Usaha/ <i>Industry</i> | | 2017 | 2018 | 2019 ^r | 2020 [*] | 2021 ^{**} |
|--|---|--------|--------|-------------------|-------------------|--------------------|
| (1) | | (2) | (3) | (4) | (5) | (6) |
| O | Administrasi Pemerintahan, Pertahanan, dan Jaminan Sosial Wajib/ <i>Public Administration and Defence; Compulsory Social Security</i> | 5,70 | 5,79 | 6,08 | 5,87 | 5,51 |
| P | Jasa Pendidikan/ <i>Education</i> | 2,56 | 2,65 | 2,78 | 2,78 | 2,62 |
| Q | Jasa Kesehatan dan Kegiatan Sosial/ <i>Human Health and Social Work Activities</i> | 1,31 | 1,40 | 1,51 | 1,52 | 1,52 |
| R,S,T,U | Jasa Lainnya/ <i>Other Services Activities</i> | 0,53 | 0,56 | 0,62 | 0,58 | 0,56 |
| Produk Domestik Regional Bruto/<i>Gross Regional Domestic Product</i> | | 100,00 | 100,00 | 100,00 | 100,00 | 100,00 |

Catatan/*Note*: r) angka revisi/*revision figures*
 *) angka sementara/*preliminary figures*
 **) angka sangat sementara/*very preliminary figures*

Sumber/*Source*: BPS, berbagai sensus, survei dan sumber lain/*BPS-Statistics Indonesia, various census, survey, and other sources*

Tabel
Table 12.4

Laju Pertumbuhan Produk Domestik Regional Bruto Atas Dasar Harga Konstan 2011 Menurut Lapangan Usaha di Kabupaten Belitang Timur (persen), 2018–2021
Growth Rate of Gross Regional Domestic Product at 2011 Constant Market Prices by Industry in Belitang Timur Regency (percent), 2017–2021

| Lapangan Usaha/Industry | 2017 | 2018 | 2019 ^a | 2020 ^a | 2021 ^{ab} |
|--|------|-------|-------------------|-------------------|--------------------|
| (1) | (2) | (3) | (4) | (5) | (6) |
| A Pertanian, Kehutanan, dan Perikanan/ <i>Agriculture, Forestry, and Fishing</i> | 0,31 | 3,73 | 3,46 | 6,12 | 1,38 |
| B Pertambangan dan Penggalian/ <i>Mining and Quarrying</i> | 7,87 | 0,20 | -0,81 | -1,50 | 3,84 |
| C Industri Pengolahan/ <i>Manufacturing</i> | 9,50 | 4,16 | 2,81 | -0,69 | 7,45 |
| D Pengadaan Listrik dan Gas/ <i>Electricity and Gas</i> | 5,16 | 5,72 | 19,88 | 2,62 | 12,30 |
| E Pengadaan Air; Pengelolaan Sampah, Limbah, dan Daur Ulang/ <i>Water Supply; Sewerage, Waste Management, and Remediation Activities</i> | 4,58 | 4,93 | 5,44 | -0,83 | 2,96 |
| F Konstruksi/ <i>Construction</i> | 0,95 | 4,27 | 5,11 | -3,59 | 3,43 |
| G Perdagangan Besar dan Eceran; Reparasi Mobil dan Sepeda Motor/ <i>Wholesale and Retail Trade; Repair of Motor Vehicles and Motorcycles</i> | 7,17 | 6,69 | 2,19 | -8,76 | 7,14 |
| H Transportasi dan Pergudangan/ <i>Transportation and Storage</i> | 6,81 | 8,15 | 6,92 | -8,36 | 4,42 |
| I Penyediaan Akomodasi dan Makan Minum/ <i>Accommodation and Food Service Activities</i> | 4,63 | 2,80 | 7,12 | -3,47 | 8,35 |
| J Informasi dan Komunikasi/ <i>Information and Communication</i> | 2,64 | 12,51 | 9,71 | 10,12 | 5,10 |
| K Jasa Keuangan dan Asuransi/ <i>Financial and Insurance Activities</i> | 1,42 | 1,64 | 3,30 | 1,82 | 8,43 |
| L Real Estat/ <i>Real Estate Activities</i> | 1,61 | 9,06 | 4,47 | 2,31 | 3,91 |
| M,N Jasa Perusahaan/ <i>Business Activities</i> | 1,48 | 11,28 | 3,86 | -12,02 | 6,13 |

Bersambung/*Continued*

Lanjutan Tabel/*Continued Table* 12.4

| Lapangan Usaha/Industry | | 2017 | 2018 | 2019^r | 2020[*] | 2021^{**} |
|---|---|-------------|-------------|-------------------------|-------------------------|--------------------------|
| (1) | | (2) | (3) | (4) | (5) | (6) |
| 0 | Administrasi Pemerintahan, Pertahanan, dan Jaminan Sosial Wajib/ <i>Public Administration and Defence; Compulsory Social Security</i> | 1,23 | 7,24 | 7,70 | -5,62 | 5,65 |
| P | Jasa Pendidikan/ <i>Education</i> | 7,86 | 8,63 | 7,14 | -2,81 | 2,61 |
| Q | Jasa Kesehatan dan Kegiatan Sosial/ <i>Human Health and Social Work Activities</i> | 7,10 | 8,43 | 9,41 | 1,02 | 10,52 |
| R,S,T,U | Jasa Lainnya/ <i>Other Services Activities</i> | 3,79 | 9,00 | 10,40 | -8,16 | 4,27 |
| Produk Domestik Regional Bruto/Gross Regional Domestic Product | | 4,85 | 4,22 | 3,26 | -0,64 | 4,55 |

Catatan/Note: r) angka revisi/*revision figures*
 *) angka sementara/*preliminary figures*
 **) angka sangat sementara/*very preliminary figures*

Sumber/Source: BPS, berbagai sensus, survei dan sumber lain/*BPS-Statistics Indonesia, various census, survey, and other sources*

Tabel
Table 12.5

Produk Domestik Regional Bruto Atas Dasar Harga Berlaku Menurut Jenis Pengeluaran di Kabupaten Belitung Timur (miliar rupiah), 2017–2021
Gross Regional Domestic Product at Current Market Prices by Type of Expenditure in Belitung Timur Regency (billion rupiahs), 2017–2021

| Jenis Pengeluaran Type of Expenditure | 2017 | 2018 | 2019^r | 2020[*] | 2021^{**} |
|---|----------------|----------------|-------------------------|-------------------------|--------------------------|
| (1) | (2) | (3) | (4) | (5) | (6) |
| Pengeluaran Konsumsi Rumah Tangga <i>Household Consumption Expenditure</i> | 3 845,5 | 4 222,4 | 4 670,8 | 4 674,2 | 4 868,0 |
| Pengeluaran Konsumsi LNPRT <i>NPISH Consumption Expenditure</i> | 51,0 | 53,6 | 60,5 | 61,7 | 64,1 |
| Pengeluaran Konsumsi Pemerintah <i>Government Consumption Expenditure</i> | 923,1 | 959,1 | 1 019,0 | 1 020,6 | 1 066,4 |
| Pembentukan Modal Tetap Bruto <i>Gross Fixed Capital Formation</i> | 2 232,7 | 2 428,0 | 2 585,1 | 2 373,7 | 2 503,4 |
| Perubahan Inventori <i>Changes in Inventories</i> | 85,9 | 89,8 | 99,2 | 8,4 | 84,0 |
| Net Ekspor Barang dan Jasa/ <i>Net Exports of Goods and Services</i> | 13,6 | (347,0) | (720,9) | (295,9) | 298,3 |
| Produk Domestik Regional Bruto/ Gross Regional Domestic Product | 7 151,8 | 7 405,9 | 7 713,8 | 7 842,6 | 8 884,2 |

Catatan/Note: r) angka revisi/*revision figures*
 *) angka sementara/*preliminary figures*
 **) angka sangat sementara/*very preliminary figures*

Sumber/Source: BPS, berbagai sensus, survei dan sumber lain/BPS-Statistics Indonesia, various census, survey, and other sources

Tabel
Table 12.6

Produk Domestik Regional Bruto Atas Dasar Harga Konstan 2011 Menurut Jenis Pengeluaran di Kabupaten Belitung Timur (miliar rupiah), 2017–2021
Gross Regional Domestic Product at 2011 Constant Market Prices by Type of Expenditure in Belitung Timur Regency (billion rupiahs), 2017–2021

| Jenis Pengeluaran Type of Expenditure | 2017 | 2018 | 2019* | 2020* | 2021** |
|---|----------------|----------------|----------------|----------------|----------------|
| (1) | (2) | (3) | (4) | (5) | (6) |
| Pengeluaran Konsumsi Rumah Tangga <i>Household Consumption Expenditure</i> | 2.455,4 | 2.594,7 | 2.765,4 | 2.745,8 | 2.851,7 |
| Pengeluaran Konsumsi LNPRT <i>NPISH Consumption Expenditure</i> | 32,7 | 34,1 | 37,9 | 38,0 | 38,9 |
| Pengeluaran Konsumsi Pemerintah <i>Government Consumption Expenditure</i> | 607,4 | 609,9 | 622,9 | 599,0 | 623,8 |
| Pembentukan Modal Tetap Bruto <i>Gross Fixed Capital Formation</i> | 1.311,1 | 1.379,8 | 1.429,0 | 1.312,4 | 1.359,0 |
| Perubahan Inventori <i>Changes in Inventories</i> | 57,5 | 65,3 | 77,1 | 9,0 | 54,1 |
| Net Ekspor Barang dan Jasa/ <i>Net Exports of Goods and Services</i> | 646,2 | 642,4 | 567,5 | 760,5 | 786,3 |
| Produk Domestik Regional Bruto/ Gross Regional Domestic Product | 5.110,3 | 5.326,1 | 5.500,0 | 5.464,8 | 5.713,6 |

Catatan/Note: r) angka revisi/*revision figures*
 *) angka sementara/*preliminary figures*
 **) angka sangat sementara/*very preliminary figures*

Sumber/Source: BPS, berbagai sensus, survei dan sumber lain/BPS-Statistics Indonesia, various census, survey, and other sources

Tabel
Table 12.7

Distribusi Produk Domestik Regional Bruto Atas Dasar Harga Berlaku Menurut Jenis Pengeluaran di Kabupaten Belitung Timur (persen), 2017–2021
Distribution of Gross Regional Domestic Product at Current Market Prices by Type of Expenditure in Belitung Timur Regency (percent), 2017–2021

| Jenis Pengeluaran Type of Expenditure | 2017 | 2018 | 2019^r | 2020[*] | 2021^{**} |
|---|---------------|---------------|-------------------------|-------------------------|--------------------------|
| (1) | (2) | (3) | (4) | (5) | (6) |
| Pengeluaran Konsumsi Rumah Tangga <i>Household Consumption Expenditure</i> | 53,77 | 57,01 | 60,55 | 59,60 | 54,79 |
| Pengeluaran Konsumsi LNPRT <i>NPISH Consumption Expenditure</i> | 0,71 | 0,72 | 0,78 | 0,79 | 0,72 |
| Pengeluaran Konsumsi Pemerintah <i>Government Consumption Expenditure</i> | 12,91 | 12,95 | 13,21 | 13,01 | 12,00 |
| Pembentukan Modal Tetap Bruto <i>Gross Fixed Capital Formation</i> | 31,22 | 32,79 | 33,51 | 30,27 | 28,18 |
| Perubahan Inventori <i>Changes in Inventories</i> | 1,20 | 1,21 | 1,29 | 0,11 | 0,95 |
| Net Ekspor Barang dan Jasa/ <i>Net Exports of Goods and Services</i> | 0,19 | -4,69 | -9,35 | -3,77 | 3,36 |
| Produk Domestik Regional Bruto/ Gross Regional Domestic Product | 100,00 | 100,00 | 100,00 | 100,00 | 100,00 |

Catatan/Note: r) angka revisi/*revision figures*
 *) angka sementara/*preliminary figures*
 **) angka sangat sementara/*very preliminary figures*

Sumber/Source: BPS, berbagai sensus, survei dan sumber lain/*BPS-Statistics Indonesia, various census, survey, and other sources*

Tabel
Table 12.8**Laju Pertumbuhan Produk Domestik Regional Bruto Atas Dasar Harga Konstan 2011 Menurut Jenis Pengeluaran di Kabupaten Belitung Timur(persen), 2017–2021**
Gross Regional Domestic Product Growth Rate by Type of Expenditure 2011 in Belitung Timur Regency (percent), 2017–2021

| Jenis Pengeluaran Type of Expenditure | 2017 | 2018 | 2019* | 2020 * | 2021** |
|--|-------------|-------------|-------------|--------------|-------------|
| (1) | (2) | (3) | (4) | (5) | (6) |
| Pengeluaran Konsumsi Rumah Tangga Household Consumption Expenditure | 5,04 | 5,67 | 6,58 | -0,71 | 3,85 |
| Pengeluaran Konsumsi LNPRT NPISH Consumption Expenditure | 7,54 | 4,10 | 11,33 | 0,32 | 2,26 |
| Pengeluaran Konsumsi Pemerintah Government Consumption Expenditure | 4,77 | 0,41 | 2,14 | -3,84 | 4,13 |
| Pembentukan Modal Tetap Bruto Gross Fixed Capital Formation | 4,95 | 5,24 | 3,57 | -8,16 | 3,55 |
| Perubahan Inventori Changes in Inventories | - | - | - | - | - |
| Net Ekspor Barang dan Jasa/Net Exports of Goods and Services | - | - | - | - | - |
| Produk Domestik Regional Bruto/ Gross Regional Domestic Product | 4,85 | 4,22 | 3,26 | -0,64 | 4,55 |


Catatan/Note: r) angka revisi/revision figures
 *) angka sementara/preliminary figures
 **) angka sangat sementara/very preliminary figures

Sumber/Source: BPS, berbagai sensus, survei dan sumber lain/BPS-Statistics Indonesia, various census, survey, and other sources

BAB 13 / CHAPTER 13

PERBANDINGAN ANTAR KABUPATEN/KOTA

Regency/Municipal Comparison



INDEKS PEMBANGUNAN MANUSIA (IPM) MENJELASKAN BAGAIMANA PENDUDUK DAPAT MENGAKSES HASIL PEMBANGUNAN DALAM MEMPEROLEH PENDAPATAN KESEHATAN PENDIDIKAN DAN SEBAGAINYA

Sumber: Badan Pusat Statistik

PENJELASAN TEKNIS

1. Indeks Pembangunan Manusia (IPM) menjelaskan bagaimana penduduk dapat mengakses hasil pembangunan dalam memperoleh pendapatan kesehatan pendidikan dan sebagainya. IPM diperkenalkan oleh UNDP pada tahun 1990 dan dipublikasikan secara berkala dalam laporan tahunan Human Development Report (HDR). IPM dibentuk oleh 3 (tiga) dimensi dasar: Umur panjang dan hidup sehat; pengetahuan; dan standar hidup layak.

TECHNICAL NOTES

1. *The Human Development Index (HDI) explains how people can access development results in obtaining income health education and so forth. HDI was introduced by United Nations Development Programme (UNDP) in 1990 and published periodically in the annual report of the Human Development Report. HDI was formed by three basic dimensions: a long and healthy life; knowledge; and a decent standard of living.*

<https://belitungtimurkab.bps.go.id>

ULASAN

DESCRIPTION

Jumlah penduduk setiap kabupaten di Provinsi Kepulauan Bangka Belitung mengalami peningkatan setiap tahunnya. Dari Hasil Proyeksi Interim 2020-2023, Pada Tahun 2021 Kabupaten yang memiliki jumlah penduduk terbesar pada adalah Kabupaten Bangka dengan jumlah penduduk 329,91 ribu jiwa. Sedangkan kabupaten yang memiliki jumlah penduduk terendah adalah Kabupaten Belitung Timur yaitu 128,56 ribu jiwa.

The population of each regency in the Province of Bangka Belitung Islands has increased every year. From the results of Interim Population Projection 2020-2023, in 2021, the district that has the largest population is Bangka Regency with a population of 329.91 thousand. Meanwhile, the regency with the lowest population is Belitung Timur Regency, which is 128.56 thousand people.

Jika dilihat dari sisi tenaga kerja, Tingkat Partisipasi Angkatan Kerja (TPAK) tertinggi pada tahun 2021 terdapat di Belitung Timur, yaitu 69,23 persen, sedangkan TPAK terendah terdapat pada Bangka yaitu 62,28 persen. Pada tahun 2021, Tingkat Pengangguran Terbuka (TPT) tertinggi di Pangkalpinang, yaitu sebesar 6,81 persen sedangkan TPT terendah di Belitung sebesar 3,51 persen.

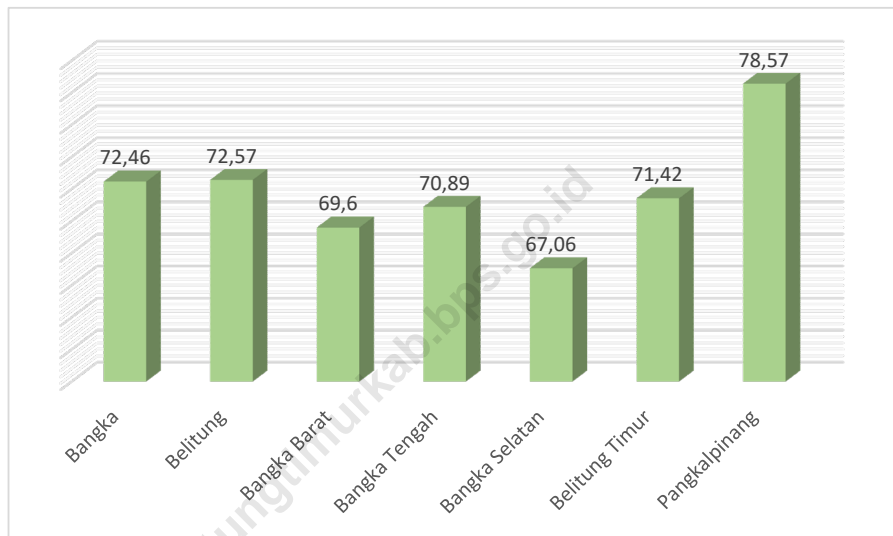
In a while the labor force in Bangka Belitung Province, the highest employment rate in 2021 was in Belitung Timur by 69.23 percent, whereas Bangka placed the lowest rate at 62.28 percent. In 2021, the highest Open Unemployment Rate was in Pangkalpinang by 6.81 percent, whereas the lowest rate in Belitung at 3.51 percent.

Jika melihat capaian Indeks Pembangunan Manusia (IPM) pada tahun 2021, kabupaten yang memiliki IPM tertinggi adalah Kota Pangkalpinang yaitu 78,57. Sedangkan, IPM terendah pada 2021 terdapat di Kabupaten Bangka Selatan, yaitu sebesar 67,06.

For Human Development Index (HDI) achievement, in 2021 the highest index was placed by Pangkalpinang at 78.57 percent. Whereas the lowest HDI was placed by Bangka Selatan at 67.06 percent.

Gambar 13.1
Figures

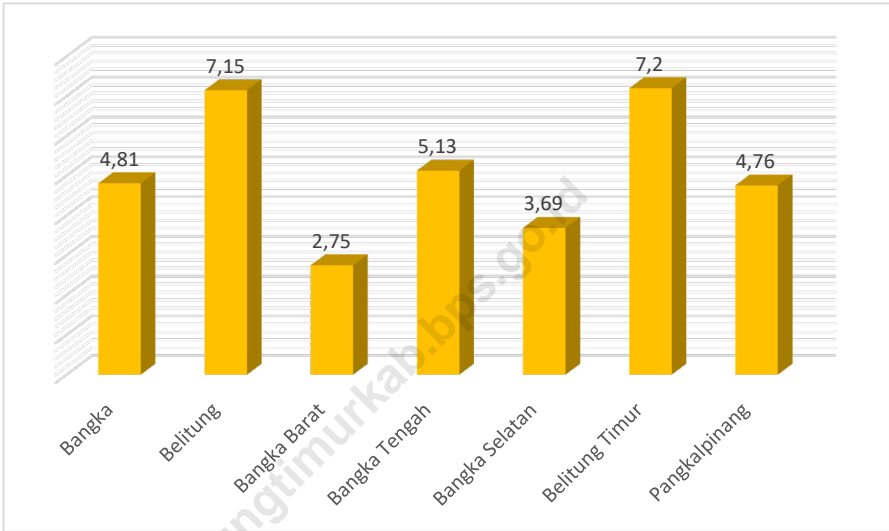
Perbandingan IPM Menurut Kabupaten/Kota, 2021
Comparison of HDI by Regency/Municipality, 2021



Sumber/Source: Badan Pusat Statistik Provinsi Kepulauan Bangka Belitung/ BPS-Statistics of Bangka Belitung Province

Gambar 13.2
Figures

Perbandingan Persentase Penduduk Miskin Menurut Kabupaten/Kota, 2021
Comparison of Percentage of Poor People by Regency/ Municipality, 2021



Sumber/Source : Badan Pusat Statistik Provinsi Kepulauan Bangka Belitung/ BPS-Statistics of Bangka Belitung Province

Tabel
Table 13.1**Jumlah Penduduk Menurut Kabupaten/Kota di Provinsi Kepulauan Bangka Belitung (ribu), 2017–2021**
Population by Regency/Municipality in Kepulauan Bangka Belitung Province(thousand), 2017–2021

| Kabupaten/Kota Regency/Municipality | 2017¹ | 2018¹ | 2019¹ | 2020² | 2021³ |
|--|-------------------------|-------------------------|-------------------------|-------------------------|-------------------------|
| (1) | (2) | (3) | (4) | (5) | (6) |
| Bangka | 324,31 | 330,79 | 337,34 | 326,26 | 329,91 |
| Belitung | 182,42 | 186,16 | 189,82 | 182,08 | 184,00 |
| Bangka Barat | 204,78 | 209,01 | 213,16 | 204,61 | 206,79 |
| Bangka Tengah | 188,60 | 192,43 | 196,20 | 198,95 | 201,86 |
| Bangka Selatan | 201,78 | 205,90 | 209,97 | 198,19 | 200,05 |
| Belitung Timur | 124,59 | 127,06 | 129,57 | 128,02 | 128,56 |
| Pangkalpinang | 204,39 | 208,52 | 212,73 | 218,57 | 221,99 |
| Kepulauan Bangka Belitung | 1 430,87 | 1 459,87 | 1 488,79 | 1 455,68 | 1 473,16 |

Sumber/Source: ¹ BPS, Proyeksi Penduduk Indonesia 2011–2035/BPS-Statistics Indonesia, Indonesia Population Projection 2011–2035

² BPS, Sensus Penduduk (SP) 2021/BPS-Statistics Indonesia, 2021 Population Census

³ Hasil Proyeksi Penduduk Interim 2020-2023 (Pertengahan Tahun/Juni)/The result of Interim Population Projection 2020-2023 (mid year/June)

Tabel
Table 13.2

Jumlah Penduduk Miskin Menurut Kabupaten/Kota di Provinsi Kepulauan Bangka Belitung (ribu), 2017–2021
Number of Poor Population by Regency/Municipality in Kepulauan Bangka Belitung Province (thousand), 2017–2021

| Kabupaten/Kota Regency/Municipality | 2017 | 2018 | 2019 | 2020 | 2021 |
|--|--------------|--------------|--------------|--------------|--------------|
| (1) | (2) | (3) | (4) | (5) | (6) |
| Bangka | 16,45 | 18,02 | 16,52 | 15,41 | 16,19 |
| Belitung | 14,11 | 14,00 | 11,88 | 12,07 | 13,53 |
| Bangka Barat | 6,06 | 6,35 | 5,65 | 5,83 | 5,85 |
| Bangka Tengah | 11,39 | 11,12 | 9,80 | 9,64 | 10,03 |
| Bangka Selatan | 7,88 | 7,58 | 7,02 | 7,49 | 7,72 |
| Belitung Timur | 8,44 | 8,93 | 8,51 | 8,56 | 9,29 |
| Pangkalpinang | 9,76 | 10,27 | 9,00 | 9,40 | 10,10 |
| Kepulauan Bangka Belitung | 74,09 | 76,26 | 68,38 | 68,40 | 72,71 |

Sumber/Source: Badan Pusat Statistik Provinsi Kepulauan Bangka Belitung/BPS-Statistics of Bangka Belitung Province

Tabel
Table 13.3**Persentase Penduduk Miskin Menurut Kabupaten/Kota di Provinsi Kepulauan Bangka Belitung (ribu), 2017–2021**
Percentage of Poor Population by Regency/Municipality in Kepulauan Bangka Belitung Province(thousand), 2017–2021

| Kabupaten/Kota Regency/Municipality | 2017 | 2018 | 2019 | 2020 | 2021 |
|--|-------------|-------------|-------------|-------------|-------------|
| (1) | (2) | (3) | (4) | (5) | (6) |
| Bangka | 5,10 | 5,47 | 4,92 | 4,51 | 4,81 |
| Belitung | 7,77 | 7,56 | 6,29 | 6,27 | 7,15 |
| Bangka Barat | 2,98 | 3,05 | 2,67 | 2,70 | 2,75 |
| Bangka Tengah | 6,07 | 5,81 | 5,02 | 4,85 | 5,13 |
| Bangka Selatan | 3,92 | 3,70 | 3,36 | 3,52 | 3,69 |
| Belitung Timur | 6,81 | 7,06 | 6,60 | 6,52 | 7,20 |
| Pangkalpinang | 4,80 | 4,95 | 4,25 | 4,36 | 4,76 |
| Kepulauan Bangka Belitung | 5,20 | 5,25 | 4,62 | 4,53 | 4,90 |

Sumber/Source: Badan Pusat Statistik Provinsi Kepulauan Bangka Belitung/BPS-Statistics of Bangka Belitung Province

Tabel
Table 13.4

**Indeks Pembangunan Manusia Menurut Kabupaten/Kota
di Provinsi Kepulauan Bangka Belitung, 2017–2021**
*Human Development Index by Regency/Municipality in
Kepulauan Bangka Belitung Province , 2017–2021*

| Kabupaten/Kota Regency/Municipality | 2017 | 2018 | 2019 | 2020 | 2021 |
|--|--------------|--------------|--------------|--------------|--------------|
| (1) | (2) | (3) | (4) | (5) | (6) |
| Bangka | 71,09 | 71,8 | 72,39 | 72,40 | 72,46 |
| Belitung | 70,93 | 71,7 | 72,46 | 72,51 | 72,57 |
| Bangka Barat | 67,94 | 68,68 | 69,05 | 69,08 | 69,60 |
| Bangka Tengah | 68,99 | 69,52 | 70,33 | 70,45 | 70,89 |
| Bangka Selatan | 65,02 | 65,98 | 66,54 | 66,90 | 67,06 |
| Belitung Timur | 69,57 | 70,22 | 70,84 | 70,92 | 71,42 |
| Pangkalpinang | 76,86 | 77,43 | 77,97 | 78,22 | 78,57 |
| Kepulauan Bangka Belitung | 69,99 | 70,67 | 71,30 | 71,47 | 71,69 |

Sumber/Source: Badan Pusat Statistik Provinsi Kepulauan Bangka Belitung/ BPS-Statistics of Bangka Belitung Province

Tabel
Table 13.5

Produk Domestik Regional Bruto Atas Dasar Harga Berlaku Menurut Kabupaten/Kota di Provinsi Kepulauan Bangka Belitung (miliar rupiah), 2017–2021
Gross Regional Domestic Products at Market Prices by Regency/Municipality in Kepulauan Bangka Belitung Province (billion rupiahs), 2017–2021

| Kabupaten/Kota Regency/Municipality | 2017 | 2018 | 2019 ^r | 2020 [*] | 2021 ^{**} |
|--|-----------------|-----------------|-------------------|-------------------|--------------------|
| (1) | (2) | (3) | (4) | (5) | (6) |
| Bangka | 12 807,9 | 13 310,6 | 13 765,4 | 13 933,6 | 16 174,2 |
| Belitung | 8 739,9 | 9 314,6 | 9 856,8 | 9 826,9 | 11 004,0 |
| Bangka Barat | 13 221,4 | 13 817,3 | 14 157,2 | 13 416,4 | 15 444,4 |
| Bangka Tengah | 7 972,2 | 8 213,3 | 8 566,9 | 8 433,2 | 9 332,8 |
| Bangka Selatan | 8 165,2 | 8 457,2 | 8 664,4 | 8 687,4 | 9 774,0 |
| Belitung Timur | 7 151,8 | 7 405,9 | 7 713,8 | 7 842,6 | 8 884,2 |
| Pangkal Pinang | 12 108,6 | 12 955,3 | 13 648,9 | 13 456,0 | 15 385,6 |
| Jumlah/Total | 70 167,0 | 73 474,2 | 76 373,4 | 75 596,1 | 85 999,2 |

Catatan/Note: r) angka revisi/revision figures

*) angka sementara/preliminary figures

**) angka sangat sementara/very preliminary figures

Sumber/Source: Badan Pusat Statistik Provinsi Kepulauan Bangka Belitung/ BPS-Statistics of Bangka Belitung Province

Tabel
Table 13.6

Produk Domestik Regional Bruto Atas Dasar Harga Konstan 2011 Menurut Kabupaten/Kota di Provinsi Kepulauan Bangka Belitung (miliar rupiah), 2017–2021
Gross Regional Domestic Products at Constant 2011 Prices by Regency/Municipality in Kepulauan Bangka Belitung Province (billion rupiahs), 2017–2021

| Kabupaten/Kota Regency/Municipality | 2017 | 2018 | 2019* | 2020 * | 2021** |
|--|-----------------|-----------------|-----------------|-----------------|-----------------|
| (1) | (2) | (3) | (4) | (5) | (6) |
| Bangka | 9 355,3 | 9 778,0 | 10 058,8 | 9 987,1 | 10 733,7 |
| Belitung | 5 969,7 | 6 290,9 | 6 500,4 | 6 352,0 | 6 710,0 |
| Bangka Barat | 9 673,7 | 10 177,2 | 10 895,2 | 10 310,6 | 10 331,8 |
| Bangka Tengah | 5 620,6 | 5 812,7 | 5 883,1 | 5 714,9 | 5 986,9 |
| Bangka Selatan | 5 763,9 | 6 024,2 | 6 176,8 | 6 057,0 | 6 275,6 |
| Belitung Timur | 5 110,3 | 5 326,1 | 5 500,0 | 5 464,8 | 5 713,6 |
| Pangkal Pinang | 8 358,5 | 8 782,8 | 9 069,3 | 8 796,6 | 9 611,9 |
| Jumlah/Total | 49 852,0 | 52 191,9 | 54 083,6 | 52 683,0 | 55 363,5 |

Catatan/Note: r) angka revisi/revision figures
*) angka sementara/preliminary figures
**) angka sangat sementara/very preliminary figures

Sumber/Source: Badan Pusat Statistik Provinsi Kepulauan Bangka Belitung/ BPS-Statistics of Bangka Belitung Province

Tabel
Table 13.7

Distribusi Produk Domestik Regional Bruto Atas Dasar Harga Berlaku Menurut Kabupaten/Kota di Provinsi Kepulauan Bangka Belitung (persen), 2017–2021
Distribution of Gross Regional Domestic Products at Market Prices by Regency/Municipality in Kepulauan Bangka Belitung Province (percent), 2017–2021

| Kabupaten/Kota Regency/Municipality | 2017 | 2018 | 2019 ^r | 2020 [*] | 2021 ^{**} |
|--|---------------|---------------|-------------------|-------------------|--------------------|
| (1) | (2) | (3) | (4) | (5) | (6) |
| Bangka | 18,25 | 18,12 | 18,02 | 18,43 | 18,81 |
| Belitung | 12,46 | 12,68 | 12,91 | 13,00 | 12,80 |
| Bangka Barat | 18,84 | 18,80 | 18,54 | 17,75 | 17,96 |
| Bangka Tengah | 11,36 | 11,18 | 11,22 | 11,16 | 10,85 |
| Bangka Selatan | 11,64 | 11,51 | 11,34 | 11,49 | 11,36 |
| Belitung Timur | 10,19 | 10,08 | 10,10 | 10,37 | 10,33 |
| Pangkal Pinang | 17,26 | 17,63 | 17,87 | 17,80 | 17,89 |
| Jumlah/Total | 100,00 | 100,00 | 100,00 | 100,00 | 100,00 |

Catatan/Note: r) angka revisi/*revision figures*
 *) angka sementara/*preliminary figures*
 **) angka sangat sementara/*very preliminary figures*

Sumber/Source: Badan Pusat Statistik Provinsi Kepulauan Bangka Belitung/ *BPS-Statistics of Bangka Belitung Province*

Tabel
Table 13.8

Laju Pertumbuhan Produk Domestik Regional Bruto Atas Dasar Harga Konstan 2011 per Kapita Menurut Kabupaten/Kota di Provinsi Kepulauan Bangka Belitung (persen), 2017–2021
Rate of Growth of per Capita Gross Regional Domestic Products at Constant 2011 Prices by Regency/Municipality in Kepulauan Bangka Belitung Province (percent), 2017–2021

| Kabupaten/Kota Regency/Municipality | 2018 | 2019 ^r | 2020 [*] | 2021 ^{**} |
|--|-------------|-------------------|-------------------|--------------------|
| (1) | (2) | (3) | (4) | (5) |
| Bangka | 4,52 | 2,87 | -0,71 | 7,48 |
| Belitung | 5,38 | 3,33 | -2,28 | 5,64 |
| Bangka Barat | 5,20 | 7,06 | -5,37 | 0,21 |
| Bangka Tengah | 3,42 | 1,21 | -2,86 | 4,76 |
| Bangka Selatan | 4,52 | 2,53 | -1,94 | 3,61 |
| Belitung Timur | 4,22 | 3,26 | -0,64 | 4,55 |
| Pangkal Pinang | 5,08 | 3,26 | -3,01 | 9,27 |
| Kepulauan Bangka Belitung | 4,69 | 3,62 | -2,59 | 5,09 |

Catatan/Note: r) angka revisi/revision figures
*) angka sementara/preliminary figures
**) angka sangat sementara/very preliminary figures

Sumber/Source: Badan Pusat Statistik Provinsi Kepulauan Bangka Belitung/ BPS-Statistics of Bangka Belitung Province

Tabel
Table 13.9

**Angka Harapan Hidup Menurut Kabupaten/Kota di
Provinsi Kepulauan Bangka Belitung, 2017–2021**
*Life Expectancy by Regency/Municipality in Kepulauan
Bangka Belitung Province, 2017–2021*

| Kabupaten/Kota Regency/Municipality | 2017 | 2018 | 2019 | 2020 | 2021 |
|--|--------------|--------------|--------------|--------------|--------------|
| (1) | (2) | (3) | (4) | (5) | (6) |
| Bangka | 70,56 | 70,73 | 70,99 | 71,06 | 71,14 |
| Belitung | 70,44 | 70,64 | 70,94 | 71,05 | 71,10 |
| Bangka Barat | 69,56 | 69,73 | 69,99 | 70,06 | 70,08 |
| Bangka Tengah | 70,49 | 70,78 | 71,16 | 71,36 | 71,52 |
| Bangka Selatan | 67,13 | 67,47 | 67,90 | 68,16 | 68,35 |
| Belitung Timur | 71,37 | 71,59 | 71,90 | 72,03 | 72,10 |
| Pangkal Pinang | 72,64 | 72,86 | 73,17 | 73,30 | 73,41 |
| Kepulauan Bangka Belitung | 69,95 | 70,18 | 70,50 | 70,64 | 70,73 |

Sumber/Source: Badan Pusat Statistik Provinsi Kepulauan Bangka Belitung/ BPS-Statistics of Bangka Belitung Province

Tabel
Table 13.10

Rata-Rata Lama Sekolah (RLS) Menurut Kabupaten/Kota di Provinsi Kepulauan Bangka Belitung (tahun), 2017–2021
Mean Years of School (MYS) by Regency/Municipality in Kepulauan Bangka Belitung Province (year), 2017–2021

| Kabupaten/Kota Regency/Municipality | 2017 | 2018 | 2019 | 2020 | 2021 |
|--|-------------|-------------|-------------|-------------|-------------|
| (1) | (2) | (3) | (4) | (5) | (6) |
| Bangka | 8,19 | 8,20 | 8,23 | 8,24 | 8,25 |
| Belitung | 8,11 | 8,15 | 8,41 | 8,46 | 8,47 |
| Bangka Barat | 7,06 | 7,18 | 7,21 | 7,22 | 7,44 |
| Bangka Tengah | 6,79 | 6,80 | 7,13 | 7,19 | 7,20 |
| Bangka Selatan | 6,12 | 6,36 | 6,42 | 6,67 | 6,71 |
| Belitung Timur | 8,00 | 8,14 | 8,15 | 8,22 | 8,47 |
| Pangkal Pinang | 9,77 | 9,78 | 9,80 | 9,92 | 10,13 |
| Kepulauan Bangka Belitung | 7,78 | 7,84 | 7,98 | 8,06 | 8,08 |

Sumber/Source: Badan Pusat Statistik Provinsi Kepulauan Bangka Belitung/ BPS-Statistics of Bangka Belitung Province

Tabel
Table 13.11

Harapan Lama Sekolah (RLS) Menurut Kabupaten/Kota di Provinsi Kepulauan Bangka Belitung (tahun), 2017–2021
Expected Years of School (MYS) by Regency/Municipality in Kepulauan Bangka Belitung Province (year), 2017–2021

| Kabupaten/Kota Regency/Municipality | 2017 | 2018 | 2019 | 2020 | 2021 |
|--|--------------|--------------|--------------|--------------|--------------|
| (1) | (2) | (3) | (4) | (5) | (6) |
| Bangka | 12,58 | 12,68 | 12,76 | 12,77 | 12,78 |
| Belitung | 11,51 | 11,83 | 11,84 | 11,85 | 11,86 |
| Bangka Barat | 11,50 | 11,51 | 11,52 | 11,53 | 11,70 |
| Bangka Tengah | 11,74 | 11,75 | 11,76 | 11,81 | 12,10 |
| Bangka Selatan | 11,34 | 11,35 | 11,36 | 11,37 | 11,38 |
| Belitung Timur | 11,48 | 11,49 | 11,51 | 11,52 | 11,63 |
| Pangkal Pinang | 12,78 | 12,83 | 12,99 | 13,15 | 13,16 |
| Kepulauan Bangka Belitung | 11,83 | 11,87 | 11,94 | 12,05 | 12,17 |

Sumber/Source: Badan Pusat Statistik Provinsi Kepulauan Bangka Belitung/ BPS-Statistics of Bangka Belitung Province

Tabel 13.12 **Pengeluaran per Kapita Menurut Kabupaten/Kota di Provinsi Kepulauan Bangka Belitung (Ribu Rupiah/orang/tahun), 2017–2021**
Per Capita Expenditure by Regency/Municipality in Kepulauan Bangka Belitung Province (Thousand rupiah/person/year), 2017–2021

| Kabupaten/Kota Regency/Municipality | 2017 | 2018 | 2019 | 2020 | 2021 |
|--|---------------|---------------|---------------|---------------|---------------|
| (1) | (2) | (3) | (4) | (5) | (6) |
| Bangka | 11 420 | 12 043 | 12 480 | 12 416 | 12 424 |
| Belitung | 12 910 | 13 281 | 13 662 | 13 554 | 13 563 |
| Bangka Barat | 11 394 | 12 011 | 12 275 | 12 233 | 12 269 |
| Bangka Tengah | 12 330 | 12 836 | 13 070 | 12 909 | 12 945 |
| Bangka Selatan | 10 999 | 11 573 | 11 910 | 11 757 | 11 768 |
| Belitung Timur | 10 894 | 11 302 | 11 831 | 11 730 | 11 760 |
| Pangkal Pinang | 14 923 | 15 560 | 15 883 | 15 663 | 15 716 |
| Kepulauan Bangka Belitung | 12 066 | 12 666 | 12 959 | 12 794 | 12 819 |

Sumber/Source: Badan Pusat Statistik Provinsi Kepulauan Bangka Belitung/ BPS-Statistics of Bangka Belitung Province

Tabel
Table 13.13

Tingkat Partisipasi Angkatan Kerja (TPAK) Menurut Kabupaten/Kota di Provinsi Kepulauan Bangka Belitung (persen), 2017–2021
Labor Force Participation Rate by Regency/Municipality in Kepulauan Bangka Belitung Province, 2017–2021

| Kabupaten/Kota Regency/Municipality | 2017 | 2018 | 2019 | 2020 | 2021 |
|--|--------------|--------------|--------------|--------------|--------------|
| (1) | (2) | (3) | (4) | (5) | (6) |
| Bangka | 65,75 | 64,10 | 64,30 | 63,93 | 62,68 |
| Belitung | 69,29 | 70,36 | 68,74 | 69,32 | 66,28 |
| Bangka Barat | 68,17 | 70,47 | 66,99 | 65,76 | 65,98 |
| Bangka Tengah | 69,26 | 70,99 | 69,65 | 70,85 | 66,24 |
| Bangka Selatan | 64,70 | 67,40 | 68,12 | 68,86 | 68,96 |
| Belitung Timur | 68,00 | 71,93 | 71,37 | 71,33 | 69,23 |
| Pangkal Pinang | 63,42 | 63,64 | 68,35 | 62,37 | 65,16 |
| Kepulauan Bangka Belitung | 66,72 | 67,79 | 67,89 | 66,89 | 65,88 |

Sumber/Source: Badan Pusat Statistik Provinsi Kepulauan Bangka Belitung/ BPS-Statistics of Bangka Belitung Province

Tabel
Table 13.14

Tingkat Pengangguran Terbuka (TPT) Menurut Kabupaten/Kota di Provinsi Kepulauan Bangka Belitung (persen), 2017–2021
Open Unemployment Rate (OURs) by Regency/Municipality in Kepulauan Bangka Belitung Province (percen), 2017–2021

| Kabupaten/Kota Regency/Municipality | 2017 | 2018 | 2019 | 2020 | 2021 |
|--|-------------|-------------|-------------|-------------|-------------|
| (1) | (2) | (3) | (4) | (5) | (6) |
| Bangka | 4,29 | 4,12 | 3,80 | 5,42 | 5,97 |
| Belitung | 2,57 | 2,93 | 2,90 | 4,82 | 3,51 |
| Bangka Barat | 4,23 | 3,11 | 2,85 | 4,12 | 3,83 |
| Bangka Tengah | 3,38 | 3,93 | 4,39 | 5,59 | 4,95 |
| Bangka Selatan | 2,74 | 4,35 | 3,87 | 5,42 | 5,29 |
| Belitung Timur | 2,62 | 1,50 | 1,71 | 3,93 | 3,78 |
| Pangkal Pinang | 5,80 | 4,70 | 5,01 | 6,93 | 6,81 |
| Kepulauan Bangka Belitung | 3,78 | 3,65 | 3,39 | 5,25 | 5,03 |

Sumber/Source: Badan Pusat Statistik Provinsi Kepulauan Bangka Belitung/ BPS-Statistics of Bangka Belitung Province

DATA

MENCERDASKAN BANGSA

<https://belitungtimurkab.bps.go.id>



**BADAN PUSAT STATISTIK
KABUPATEN BELITUNG TIMUR**

BPS-Statistics of Belitung Timur Regency
Komplek Perkantoran Terpadu
Pemerintah Kabupaten Belitung Timur
Telp: (0719) 9220090, email: bps1906@bps.go.id
Website: <https://belitungtimurkab.bps.go.id>

