



2022

KABUPATEN TANGGAMUS DALAM ANGKA
Tanggamus Regency In Figures



**BADAN PUSAT STATISTIK
KABUPATEN TANGGAMUS**
BPS-Statistics of Tanggamus Regency



2022

KABUPATEN TANGGAMUS DALAM ANGKA

Tanggamus Regency In Figures

KABUPATEN TANGGAMUS DALAM ANGKA
Tanggamus Regency in Figures
2022

ISSN: 2085-9287

No. Publikasi/*Publication Number:* 18020.2202

Katalog /*Catalog:* 1102001.1802

Ukuran Buku/*Book Size:* 14,8 cm x 21 cm

Jumlah Halaman/*Number of Pages :* xlii + 317 hal/*pages*

Naskah/*Manuscript:*

BPS Kabupaten Tanggamus

BPS-Statistics of Tanggamus Regency

Penyunting/*Editor:*

BPS Kabupaten Tanggamus

BPS-Statistics of Tanggamus Regency

Desain Kover/*Cover Design:*

BPS Kabupaten Tanggamus

BPS-Statistics of Tanggamus Regency

Ilustrasi Kover/*Cover Illustration:*

Air Terjun Way Lalaan

Way Lalaan Waterfall

Diterbitkan oleh/*Published by:*

©BPS Kabupaten Tanggamus/*BPS-Statistics of Tanggamus Regency*

Dicetak oleh/*Printed by:*

Hans Kreasi

Sumber Ilustrasi/*Graphics by:* freepik.com

Dilarang mengumumkan, mendistribusikan, mengomunikasikan, dan/atau menggandakan sebagian atau seluruh isi buku ini untuk tujuan komersil tanpa izin tertulis dari Badan Pusat Statistik.

Prohibited to announce, distribute, communicate, and/or copy part or all of this book for commercial purpose without permission from BPS-Statistics Indonesia.

TIM PENYUSUN/TEAM MEMBERS

Pengarah/Director

Amiruddin, S.Si., MM.

Penanggung Jawab/Persons in Charge

Amiruddin, S.Si., MM.

Penyunting/Editors

Nansi Ria Hapsari, SST.

Intan Eka Debora Silaban, S.Tr.Stat.

Pengolah Data dan Penulis Naskah/Data Processing and Authors

Nansi Ria Hapsari, SST.

Intan Eka Debora Silaban, S.Tr.Stat.

Ahmad Febri Utama Wiriansyah, SST.

Penata Letak/Layout Designers

Intan Eka Debora Silaban, S.Tr.Stat.

<https://tanggampus.com/s-go>

KONTRIBUTOR DATA/DATA CONTRIBUTOR

1. Kementerian Agama/ *Ministry of Religious Affair*
2. Kementerian Pendidikan dan Kebudayaan/ *The Ministry of Education and Culture*
3. Badan Meteorologi Klimatologi dan Geofisika/ *Meteorological, Climatology, and Geophysical Agency*
4. Badan Pusat Statistik/ *BPS-Statistics Indonesia*
5. Badan Pengelolaan Keuangan Dan Aset Daerah/ *Regional Financial and Asset Management Agency*
6. Badan Kepegawaian Negara/ *National Civil Service Agency*
7. Badan Perencanaan Pembangunan Daerah/ *Development Planning Agency*
8. Dinas Pemberdayaan Perempuan, Perlindungan Anak, Kependudukan dan Keluarga Berencana/ *Office of Women's Empowerment, Child Protection, Population and Family Planning*
9. Dinas Kesehatan/ *Health Service*
10. Dinas Koperasi, Usaha Kecil dan Menengah Perindustrian dan Perdagangan/ *Cooperatives, Small and Medium Enterprise Industry and Trade Agency*
11. Dinas Pariwisata, Kebudayaan, Kepemudaan dan Olahraga/ *Tourism, Culture, Youth and Sports Agency of*
12. Dinas Kelautan dan Perikanan/ *Marine Affairs and Fisheries Agency*
13. Dinas Dinas Pekerjaan Umum dan Perumahan Rakyat/ *Public Works and Public Housing Agency*
14. Dinas Tenaga Kerja/ *Department of Public Works and Spatial Planning*
15. Dinas Kependudukan dan Pencatatan Sipil/ *Department of Population and Civil Registration*
16. Kantor Kesatuan Bangsa dan Politik/ *Office of National Unity and Politics*
17. Dinas Pertanian dan Ketahanan Pangan Kabupaten Tanggamus/ *Agriculture and Food Service*
18. Dinas Peternakan dan Perkebunan/ *Livestock and Estate Crops Agency*
19. Dinas Komunikasi dan Informatika/ *Communication and Information Agency*

PETA WILAYAH KABUPATEN TANGGAMUS
MAP OF TANGGAMUS REGENCY



**KEPALA BPS KABUPATEN TANGGAMUS
CHIEF STATISTICIAN OF TANGGAMUS REGENCY**



AMIRUDDIN, S.SI., MM.



KATA PENGANTAR

Kabupaten Tanggamus Dalam Angka 2022 merupakan publikasi tahunan yang diterbitkan oleh BPS Kabupaten Tanggamus. Disadari bahwa publikasi ini belum sepenuhnya memenuhi harapan pihak pemakai data khususnya para perencana, namun diharapkan dapat membantu melengkapi penyusunan rencana pembangunan di Kabupaten Tanggamus.

Publikasi ini dapat terwujud berkat kerja sama dan bantuan dari berbagai pihak baik instansi pemerintah maupun swasta. Kepada semua pihak yang telah memberikan bantuan disampaikan penghargaan dan terima kasih yang sebesar-besarnya. Untuk mempermudah akses terhadap publikasi Kabupaten Tanggamus Dalam Angka dan tabel-tabel berdasarkan subjek, maka Publikasi Kabupaten Tanggamus Dalam Angka bisa dibaca dan diunduh melalui website BPS Kabupaten Tanggamus (tanggamuskab.bps.go.id) tanpa berbayar. Pada publikasi ini dilengkapi dengan infografis data strategis sebagai pembatas bab.

Kepada semua pihak yang telah memberikan kontribusi, kami sampaikan penghargaan dan terima kasih. Semoga publikasi yang disajikan bermanfaat bagi pengguna untuk berbagai keperluan. Kami mengharapkan tanggapan dan saran dari para pengguna publikasi ini untuk perbaikan pada edisi yang akan datang.

Kota Agung, Februari 2022
Kepala BPS
Kabupaten Tanggamus

Amiruddin, S.Si., MM.



PREFACE

Tanggamus Regency in the 2022 figure is an annual publication issued by BPS Tanggamus Regency. It is realized that this publication has not fully met the expectations of data users, especially planners, but is expected to help complete the preparation of development plans in Tanggamus Regency.

This comprehensive publication has been made possible with the assistance and contribution from several governmental institutions and private organizations. To all parties who have been involved in the preparation of this publication, I would like to express my sincerest appreciation and gratitude. This publication and a series of the tables by subject can be read and downloaded on our website (tanggamuskab.bps.go.id) for free as our commitment to provide an immediate and easier access to the data. In this edition, it also comes with infographics for some strategic data on the chapter breaks.

Comments and constructive suggestions for the improvement of this publication are always welcome.

Kota Agung, February 2022
Chief Statistician of
Tanggamus Regency,

Amiruddin, S.Si., MM.

DAFTAR ISI / CONTENTS

| | Halaman <i>Page</i> |
|--|------------------------|
| Kata Pengantar/ <i>Preface</i> | xi |
| Daftar Isi/ <i>Contents</i> | xiii |
| Daftar Tabel/ <i>List of Tables</i> | xv |
| Daftar Singkatan/ <i>List of Abbreviations</i> | xxxix |
| Statistik Kunci/ <i>Key Statistics</i> | xli |
| 1. Geografi dan Iklim/ <i>Geography and Climate</i> | 1 |
| 2. Pemerintahan/ <i>Government</i> | 15 |
| 3. Penduduk dan Ketenagakerjaan/ <i>Population and Employment</i> | 35 |
| 4. Sosial dan Kesejahteraan Rakyat/ <i>Social and Welfare</i> | 55 |
| 5. Pertanian, Kehutanan, Peternakan, dan Perikanan/ <i>Agriculture, Forestry, Livestock, and Fishery</i> | 133 |
| 6. Industri, Pertambangan, dan Energi/ <i>Industry, Mining, and Energy</i> | 205 |
| 7. Pariwisata/ <i>Tourism</i> | 219 |
| 8. Transportasi dan Komunikasi/ <i>Transportation and Communication</i> | 231 |
| 9. Perbankan, Koperasi, dan Harga-harga/ <i>Banking, Cooperative, dan Prices</i> | 247 |
| 10. Pengeluaran Penduduk/ <i>Population Expenditure</i> | 259 |
| 11. Perdagangan/ <i>Trade</i> | 271 |
| 12. Sistem Neraca Regional/ <i>System of Regional Accounts</i> | 281 |
| 13. Perbandingan Antar Kabupaten/Kota/ <i>Regency/Municipal Comparison</i> | 305 |

DAFTAR TABEL/LIST OF TABLES

| | Halaman Page |
|--|-----------------|
| 1. GEOGRAFI DAN IKLIM/GEOGRAPHY AND CLIMATE | 1 |
| 1.1 KEADAAN GEOGRAFI | 9 |
| GEOGRAPHY CONDITION..... | 9 |
| 1.1.1 Luas Daerah dan Jumlah Pulau Menurut Kecamatan di Kabupaten Tanggamus, 2021 | 9 |
| <i>Total Area and Number of Islands by Subdistrict in Tanggamus Regency (km), 2021.....</i> | 9 |
| 1.1.2 Tinggi Wilayah dan Jarak ke Ibukota Kabupaten/Kota Menurut Kecamatan di Ksabupaten Tanggamus, 2021 | 11 |
| <i>Altitude and Distance to the Capital of Regency/Municipality by Subdistrict in Tanggamus Regency, 2021</i> | 11 |
| 1.2 KEADAAN IKLIM | 12 |
| CLIMATE CONDITION..... | 12 |
| 1.2.1 Pengamatan Unsur Iklim Menurut Bulan di Stasiun Klimatologi Pesawaran, 2021 | 12 |
| <i>Observation of Climate Elements By Months at Pesawaran Climatological Station, 2021</i> | 12 |
| | |
| 2. PEMERINTAHAN/GOVERNMENT | 15 |
| 2.1 WILAYAH ADMINISTRATIF | 23 |
| ADMINISTRATIVE AREA | 23 |
| 2.1.1 Jumlah Desa ¹ /Kelurahan Menurut Kecamatan di Kabupaten Tanggamus, 2017–2021 | 23 |
| <i>Number of Villages¹/Kelurahan by Subdistrict in Tanggamus Regency, 2017– 2021</i> | 23 |
| 2.2 DEWAN PERWAKILAN RAKYAT DAERAH | 24 |
| REGIONAL HOUSE OF REPRESENTATIVE | 24 |
| 2.2.1 Jumlah Anggota Dewan Perwakilan Rakyat Daerah Menurut Partai Politik dan Jenis Kelamin di Kabupaten Tanggamus, 2021 | 24 |
| <i>Number of Regional House of Representatives’s Members by Political Parties and Sex in Tanggamus Regency, 2021</i> | 24 |

| | Halaman Page |
|--|-----------------|
| 2.3 SUMBER DAYA MANUSIA | 25 |
| HUMAN RESOURCES | 25 |
| 2.3.1 Jumlah Pegawai Negeri Sipil Menurut Jabatan dan Jenis Kelamin di Kabupaten Tanggamus, Desember 2020 dan Desember 2021..... | 25 |
| <i>Number of Civil Servants by Occupation and Sex in Tanggamus Regency, December 2020 and December 2021</i> | <i>25</i> |
| 2.3.2 Jumlah Pegawai Negeri Sipil Menurut Tingkat Pendidikan dan Jenis Kelamin di Kabupaten Tanggamus, Desember 2020 dan Desember 2021 | 27 |
| <i>Number of Civil Servants by Educational Level and Sex in Tanggamus Regency, Desember 2020 and Desember 2021</i> | <i>27</i> |
| 2.3.3 Jumlah Pegawai Negeri Sipil Menurut Tingkat Kepangkatan dan Jenis Kelamin di Kabupaten Tanggamus, Desember 2020 dan Desember 2021 | 29 |
| <i>Number of Civil Servants by Hierarchy and Sex in Tanggamus Regency, Desember 2020 and Desember 2021</i> | <i>29</i> |
| 2.4 KEUANGAN PEMERINTAH | 31 |
| GOVERNMENT FINANCE..... | 31 |
| 2.4.1 Realisasi Pendapatan Pemerintah Kabupaten Tanggamus Menurut Jenis Pendapatan (ribu rupiah), 2017–2020..... | 31 |
| <i>Actual Tanggamus Regency Government Revenues by Kind of Revenues (thousand rupiahs), 2017–2020</i> | <i>31</i> |
| 2.4.2 Realisasi Belanja Pemerintah Kabupaten Tanggamus Menurut Jenis Belanja (ribu rupiah), 2017–2020 | 33 |
| <i>Actual Tanggamus Regency Government Expenditures by Kind of Expenditures (thousand rupiahs), 2017–2020</i> | <i>33</i> |
| 3. PENDUDUK DAN KETENAGAKERJAAN/POPULATION AND EMPLOYMENT | 35 |
| 3.1 PENDUDUK | 45 |
| POPULATION..... | 45 |
| 3.1.1 Penduduk, Laju Pertumbuhan Penduduk, Distribusi Persentase Penduduk, Kepadatan Penduduk, Rasio Jenis Kelamin Penduduk Menurut Kecamatan di Kabupaten Tanggamus, 2021 | 45 |

| | | |
|------------|--|-----------|
| | <i>Population, Population Growth Rate, Percentage Distribution of Population, Population Density, and Population Sex Ratio by Subdistrict in Tanggamus Regency, 2021</i> | 45 |
| 3.1.2 | Jumlah Penduduk Menurut Kelompok Umur dan Jenis Kelamin di Kabupaten Tanggamus, 2021 | 48 |
| | <i>Population by Age Groups and Sex in Tanggamus Regency, 2021</i> | 48 |
| 3.2 | KETENAGAKERJAAN | 49 |
| | EMPLOYMENT | 49 |
| 3.2.1 | Jumlah Penduduk Berumur 15 Tahun Keatas Menurut Jenis Kegiatan Selama Seminggu yang Lalu dan Jenis Kelamin di Kabupaten Tanggamus, 2021 | 49 |
| | <i>Population Aged 15 Years and Over by Type of Activity During The Previous Week and Sex in Tanggamus Regency, 2021</i> | 49 |
| 3.2.2 | Penduduk Berumur 15 Tahun ke Atas Menurut Pendidikan Tertinggi yang Ditamatkan dan Jenis Kegiatan Selama Seminggu yang Lalu di Kabupaten Tanggamus, 2021 | 50 |
| | <i>Population 15 Years of Age and Over by Educational Attainment and Type of Activity During the Previous Week in Tanggamus Regency, 2021</i> | 50 |
| 3.2.3 | Penduduk Berumur 15 Tahun Ke Atas yang Bekerja Selama Seminggu yang Lalu Menurut Status Pekerjaan Utama dan Jenis Kelamin di Kabupaten Tanggamus, 2021 | 52 |
| | <i>Population 15 Years of Age and Over who Worked During The Previous Week by Main Employment Status and Sex in Tanggamus Regency, 2021</i> | 52 |
| 3.2.4 | Jumlah Pencari Kerja Terdaftar Menurut Tingkat Pendidikan Tertinggi Yang Ditamatkan dan Jenis Kelamin di Kabupaten Tanggamus, 2019 dan 2020 | 53 |
| | <i>Number of Registered Job Applicants by Educational Attainment and Sex in Tanggamus Regency, 2019 and 2020</i> | 53 |
| 4. | SOSIAL DAN KESEJAHTERAAN RAKYAT/SOCIAL AND WELFARE | 55 |
| 4.1 | PENDIDIKAN | 69 |
| | EDUCATION | 69 |

| | | |
|-------|--|-----------|
| 4.1.1 | Jumlah Sekolah, Guru, dan Murid Taman Kanak-Kanak (TK) di Bawah Kementerian Pendidikan dan Kebudayaan Menurut Kecamatan di Kabupaten Tanggamus, 2020/2021 dan 2021/2022 | 69 |
| | <i>Number of Schools, Teachers, and Pupils in Kindergarten Under The Ministry of Education and Culture by Subdistrict in Tanggamus Regency, 2020/2021 and 2021/2022.....</i> | <i>69</i> |
| 4.1.2 | Jumlah Sekolah, Guru, dan Murid Raudatul Athfal (RA) di Bawah Kementerian Agama Menurut Kecamatan di Kabupaten Tanggamus, 2019/2020 dan 2020/2021 | 72 |
| | <i>Number of Schools, Teachers, and Pupils in Raudatul Athfal (RA) Under The Ministry of Religious Affairs by Subdistrict in Tanggamus Regency, 2019/2020 and 2020/2021</i> | <i>72</i> |
| 4.1.3 | Jumlah Sekolah, Guru, dan Murid Sekolah Dasar (SD) di Bawah Kementerian Pendidikan dan Kebudayaan Menurut Kecamatan di Kabupaten Tanggamus, 2020/2021 dan 2021/2022 | 73 |
| | <i>Number of Schools, Teachers, and Pupils in Primary Schools Under The Ministry of Education and Culture by Subdistrict in Tanggamus Regency, 2020/2021 and 2021/2022.....</i> | <i>73</i> |
| 4.1.4 | Jumlah Sekolah, Guru, dan Murid Madrasah Ibtidaiyah (MI) di Bawah Kementerian Agama Menurut Kecamatan di Kabupaten Tanggamus, 2019/2020 dan 2020/2021 | 76 |
| | <i>Number of Schools, Teachers, and Pupils in Madrasah Ibtidaiyah (MI) Under The Ministry of Religious Affairs by Subdistrict in Tanggamus Regency, 2019/2020 and 2020/2021</i> | <i>76</i> |
| 4.1.5 | Jumlah Sekolah, Guru, dan Murid Sekolah Menengah Pertama (SMP) di Bawah Kementerian Pendidikan dan Kebudayaan Menurut Kecamatan di Kabupaten Tanggamus, 2020/2021 dan 2021/2022 | 79 |
| | <i>Number of Schools, Teachers, and Pupils in Lower Secondary Schools Under The Ministry of Education and Culture by Subdistrict in Tanggamus Regency, 2020/2021 and 2021/2022</i> | <i>79</i> |
| 4.1.6 | Jumlah Sekolah, Guru, dan Murid Madrasah Tsanawiyah (MTs) di Bawah Kementerian Agama Menurut Kecamatan di Kabupaten Tanggamus, 2019/2020 dan 2020/2021 | 82 |
| | <i>Number of Schools, Teachers, and Pupils in Madrasah Tsanawiyah (MTs) Under The Ministry of Religious Affairs by Subdistrict in Tanggamus Regency , 2019/2020 and 2020/2021</i> | <i>82</i> |

| | | |
|--------|--|-----|
| 4.1.7 | Jumlah Sekolah, Guru, dan Murid Sekolah Menengah Atas (SMA) di Bawah Kementerian Pendidikan dan Kebudayaan Menurut Kecamatan di Kabupaten Tanggamus, 2020/2021 dan 2021/2022 | 85 |
| | <i>Number of Schools, Teachers, and Pupils in Upper Secondary Schools Under The Ministry of Education and Culture by Subdistrict in Tanggamus Regency, 2020/2021 and 2021/2022</i> | 85 |
| 4.1.8 | Jumlah Sekolah, Guru, dan Murid Sekolah Menengah Kejuruan (SMK) di Bawah Kementerian Pendidikan dan Kebudayaan Menurut Kecamatan di Kabupaten Tanggamus, 2020/2021 dan 2021/2022 | 88 |
| | <i>Number of Schools, Teachers, and Pupils in Vocational High Schools Under The Ministry of Education and Culture by Subdistrict in Tanggamus Regency, 2020/2021 and 2021/2022</i> | 88 |
| 4.1.9 | Jumlah Sekolah, Guru, dan Murid Madrasah Aliyah (MA) di Bawah Kementerian Agama Menurut Kecamatan di Kabupaten Tanggamus, 2019/2020 dan 2020/2021 | 91 |
| | <i>Number of Schools, Teachers, and Pupils in Madrasah Aliyah (MA) Under the Ministry of Religious Affairs by Subdistrict in Tanggamus Regency, 2019/2020 and 2020/2021</i> | 91 |
| 4.1.10 | Jumlah Desa ¹ /Kelurahan yang Memiliki Fasilitas Sekolah Menurut Kecamatan dan Tingkat Pendidikan di Kabupaten Tanggamus, 2019–2021 | 94 |
| | <i>Number of Villages¹/Kelurahan Having Educational Facilities by Subdistrict and Educational Level in Tanggamus Regency, 2019–2021</i> | 94 |
| 4.1.11 | Angka Partisipasi Murni (APM) dan Angka Partisipasi Kasar (APK) Menurut Jenjang Pendidikan di Kabupaten Tanggamus, 2020 dan 2021 | 99 |
| | <i>Net Enrollment Rate and Gross Enrollment Ratio by Educational Level in Tanggamus Regency, 2020 and 2021</i> | 99 |
| 4.1.12 | Persentase Penduduk Berumur 15 Tahun ke Atas yang Melek Huruf Menurut Kelompok Umur di Kabupaten Tanggamus, 2020 dan 2021 | 100 |
| | <i>Percentage of Literate People Aged 15 Years and Over by Age Group in Tanggamus Regency, 2020 and 2021</i> | 100 |
| 4.1.13 | Jumlah Sekolah, Guru, dan Murid Sekolah Luar Biasa (SLB) di Bawah Kementerian Pendidikan dan Kebudayaan Menurut Kecamatan di Kabupaten Tanggamus, 2019/2020 dan 2020/2021 | 101 |

| | | |
|------------|--|------------|
| | Number of Schools, Teachers, and Pupils in Elementary/Primary School for Exceptional Children Under The Ministry of Education and Culture by Subdistrict in Tanggamus Regency, 2019/2020 and 2020/2021 | 101 |
| 4.2 | KESEHATAN..... | 104 |
| | HEALTH | 104 |
| 4.2.1 | Jumlah Desa ¹ /Kelurahan Yang Memiliki Sarana Kesehatan Menurut Kecamatan di Kabupaten Tanggamus, 2019–2021 | 104 |
| | <i>Number of Villages¹/Kelurahan Having Health Facilities by Subdistrict in Tanggamus Regency, 2019–2021.....</i> | <i>104</i> |
| 4.2.2 | Jumlah Tenaga Kesehatan Menurut Kecamatan di Kabupaten Tanggamus, 2021 | 110 |
| | <i>Number of Health Human Resources by Subdistrict in Tanggamus Regency, 2021</i> | <i>110</i> |
| 4.2.3 | Jumlah Rumah Sakit Umum, Rumah Sakit Khusus, Puskesmas, Klinik Pratama, dan Posyandu Menurut Kecamatan di Kabupaten Tanggamus, 2020 dan 2021..... | 112 |
| | <i>Number of General Hospital, Specialized Hospital, Public Health Center, Primary Clinic, and Integrated Health Post by Subdistrict in Tanggamus Regency, 2020 and 2021</i> | <i>112</i> |
| 4.2.4 | Jumlah Polindes Menurut Kecamatan di Kabupaten Tanggamus, 2020 dan 2021 | 115 |
| | <i>Number of Maternal and Child Health Center by Subdistrict in Tanggamus Regency, 2020 and 2021</i> | <i>115</i> |
| 4.2.5 | Jumlah Dokter Spesialis, Dokter Umum dan Dokter Gigi Menurut Sarana Pelayanan Kesehatan di Kabupaten Tanggamus, 2021 | 116 |
| | <i>Number of Specialist Doctor, Generalist Doctor, and Dentist by Type of Health Facility in Tanggamus Regency, 2021</i> | <i>116</i> |
| 4.2.6 | Persentase Perempuan Pernah Kawin Berumur 15-49 Tahun yang Melahirkan Anak Lahir Hidup(ALH) Menurut Kecamatan di Kabupaten Tanggamus, 2021 | 117 |
| | <i>Percentage of Ever Married Women Aged 15-49 Years Who Gave Birth to Children Ever Born by Subdistrict in Tanggamus Regency, 2021.....</i> | <i>117</i> |
| 4.2.7 | Persentase Balita Yang Pernah Mendapat Imunisasi Menurut Kecamatan di Kabupaten Tanggamus, 2021 | 118 |
| | <i>Percentage of Children Under Five Years Who Had Immunization by Subdistrict in Tanggamus Regency, 2021</i> | <i>118</i> |

| | | |
|------------|---|------------|
| 4.2.8 | Jumlah Kasus 10 Penyakit Terbanyak di Kabupaten Tanggamus, 2021 | 119 |
| | <i>Number of Cases of the 10 Most Disease in Tanggamus Regency, 2021</i> | 119 |
| 4.2.9 | Jumlah Bayi Lahir, Bayi Berat Badan Lahir Rendah (BBLR), BBLR Dirujuk dan Bergizi Buruk Menurut Kecamatan di Kabupaten Tanggamus, 2021 | 120 |
| | <i>Number of Births, Babies With Low Birth Weights (LBW), Treated LBW, and Malnutrition Cases by Subdistrict in Tanggamus Regency, 2021</i> | 120 |
| 4.2.10 | Jumlah Kasus HIV/AIDS, IMS, DBD, Diare, TB, dan Malaria Menurut Kecamatan di Kabupaten Tanggamus, 2021 | 121 |
| | <i>Number of Cases of HIV/AIDS, Sexually Transmitted Infection, Dengue Fever, Diarrhea, Tuberculosis (TB) and Malaria by Subdistrict in Tanggamus Regency, 2021</i> | 121 |
| 4.2.11 | Jumlah Remaja Usia 15-24 Tahun Yang Mendapat Penyuluhan Tentang Kesehatan Reproduksi (Kespro) dan HIV/AIDS Menurut Kecamatan di Kabupaten Tanggamus, 2020..... | 122 |
| | <i>Number of Young People Aged 15-24 Who Had Counselling on Reproductive Health and HIV/AIDS by Subdistrict in Tanggamus Regency, 2020</i> | 122 |
| 4.2.12 | Jumlah Pasangan Usia Subur dan Peserta KB Aktif Menurut Kecamatan di Kabupaten Tanggamus, 2020..... | 123 |
| | <i>Number of Eligible Couples and Family Planning Participants by Subdistrict in Tanggamus Regency, 2020</i> | 123 |
| 4.2.13 | Jumlah Klinik Keluarga Berencana (KKB) dan Pos Pelayanan Keluarga Berencana Desa (PPKBD) Menurut Kecamatan di Kabupaten Tanggamus, 2021 | 125 |
| | <i>Number of Family Planning Clinics and Village Family Planning by Subdistrict in Tanggamus Regency, 2021</i> | 125 |
| 4.3 | AGAMA DAN SOSIAL LAINNYA..... | 126 |
| | RELIGION AND OTHER SOCIAL AFFAIRS..... | 126 |
| 4.3.1 | Jumlah Penduduk Menurut Kecamatan dan Agama yang Dianut di Kabupaten Tanggamus, 2021 | 126 |
| | <i>Population by Subdistrict and Religion in Tanggamus Regency, 2021</i> . | 126 |
| 4.3.2 | Jumlah Tempat Peribadatan Menurut Kecamatan di Kabupaten Tanggamus, 2021 | 127 |

| | | |
|------------|--|------------|
| | <i>Number of Places of Worship by Subdistrict in Tanggamus Regency, 2021</i> | 127 |
| 4.3.3 | Jumlah Desa ¹ /Kelurahan yang Mengalami Bencana Alam ² Menurut Kecamatan di Kabupaten Tanggamus, 2019–2021 | 128 |
| | <i>Number of Villages¹/Kelurahan that Had Natural Disaster² by Subdistrict in Tanggamus Regency, 2019–2021</i> | 128 |
| 4.4 | KEMISKINAN | 131 |
| | POVERTY | 131 |
| 4.4.1 | Garis Kemiskinan, Jumlah, dan Persentase Penduduk Miskin di Kabupaten Tanggamus, 2014–2021 | 131 |
| | <i>Poverty Line, Number, and Percentage of Poor People in Tanggamus Regency, 2014–2021</i> | 131 |
| 4.4.2 | Indeks Kedalaman Kemiskinan dan Indeks Keparahan Kemiskinan di Kabupaten Tanggamus, 2014–2021 | 132 |
| | <i>Poverty Gap Index and Poverty Severity Index in Tanggamus Regency, 2014–2021</i> | 132 |
| 5. | PERTANIAN, KEHUTANAN, PETERNAKAN, DAN PERIKANAN/ AGRICULTURE, FORESTRY, LIVESTOCK, AND FISHERY | 133 |
| 5.1 | HORTIKULTURA | 143 |
| | HORTICULTURE | 143 |
| 5.1.1 | Luas Panen Tanaman Sayuran Menurut Kecamatan dan Jenis Tanaman di Kabupaten Tanggamus (ha), 2020 dan 2021* | 143 |
| | <i>Harvested Area of Vegetables by Subdistrict and Kind of Plant in Tanggamus Regency (ha), 2020 and 2021*</i> | 143 |
| 5.1.2 | Produksi Tanaman Sayuran Menurut Kecamatan dan Jenis Tanaman di Kabupaten Tanggamus (kuintal), 2020 dan 2021* | 147 |
| | <i>Production of Vegetables by Subdistrict and Kind of Plant in Tanggamus Regency (quintal), 2020 and 2021*</i> | 147 |
| 5.1.3 | Luas Panen Tanaman Sayuran dan Buah-buahan Semusim Menurut Jenis Tanaman di Kabupaten Tanggamus (ha), 2018–2021 | 151 |
| | <i>Harvested Area of Seasonal Vegetables and Fruits by Kind of Plant in Tanggamus Regency (ha), 2018–2021</i> | 151 |

| | | |
|--------|---|-----|
| 5.1.4 | Produksi Tanaman Sayuran dan Buah-buahan Semusim Menurut Jenis Tanaman di Kabupaten Tanggamus (kuintal), 2018–2021 | 153 |
| | <i>Production of Seasonal Vegetables and Fruits by Kind of Plant in Tanggamus Regency (quintal), 2018–2021</i> | 153 |
| 5.1.5 | Luas Panen Tanaman Biofarmaka Menurut Kecamatan dan Jenis Tanaman di Kabupaten Tanggamus (m ²), 2020 dan 2021 ^x | 155 |
| | <i>Harvested Area of Medicinal Plants by Subdistrict and Kind of Plant in Tanggamus Regency (m²), 2020 and 2021^x.....</i> | 155 |
| 5.1.6 | Produksi Tanaman Biofarmaka Menurut Kecamatan dan Jenis Tanaman di Kabupaten Tanggamus (kg), 2020 dan 2021 ^x | 157 |
| | <i>Production of Medicinal Plants by Subdistrict and Kind of Plant in Tanggamus Regency (kg), 2020 and 2021^x.....</i> | 157 |
| 5.1.7 | Luas Panen Tanaman Biofarmaka Menurut Jenis Tanaman di Kabupaten Tanggamus (m ²), 2018–2021 | 159 |
| | <i>Harvested Area of Medicinal Plants by Kind of Plant in Tanggamus Regency (m²), 2018–2021.....</i> | 159 |
| 5.1.8 | Produksi Tanaman Biofarmaka Menurut Jenis Tanaman di Kabupaten Tanggamus (kg), 2018–2021 | 160 |
| | <i>Production of Medicinal Plants by Kind of Plant in Tanggamus Regency (kg), 2018–2021</i> | 160 |
| 5.1.9 | Luas Panen Tanaman Hias Menurut Kecamatan dan Jenis Tanaman di Kabupaten Tanggamus (m ²), 2020 dan 2021 ^x | 161 |
| | <i>Harvested Area of Ornamental Plants by Subdistrict and Kind of Plant in Tanggamus Regency (m²), 2020 and 2021^x</i> | 161 |
| 5.1.10 | Produksi Tanaman Hias Menurut Kecamatan dan Jenis Tanaman di Kabupaten Tanggamus (tangkai), 2020 dan 2021 ^x | 163 |
| | <i>Production of Ornamental Plants by Subdistrict and Kind of Plant in Tanggamus Regency (stalks), 2020 and 2021^x.....</i> | 163 |
| 5.1.11 | Luas Panen Tanaman Hias Menurut Jenis Tanaman di Kabupaten Tanggamus (m ²), 2018–2021 | 165 |
| | <i>Harvested Area of Ornamental Plants by Kind of Plant in Tanggamus Regency (m²), 2018–2021.....</i> | 165 |
| 5.1.12 | Produksi Tanaman Hias Menurut Jenis Tanaman di Kabupaten Tanggamus (tangkai), 2018–2021..... | 167 |
| | <i>Production of Ornamental Plants by Kind of Plant n Tanggamus Regency (stalks), 2018–2021</i> | 167 |

| | | |
|------------|---|------------|
| 5.1.13 | Produksi Buah-buahan Menurut Kecamatan dan Jenis Tanaman di Kabupaten Tanggamus (kuintal), 2020 dan 2021 ^x | 169 |
| | <i>Production of Fruits by Subdistrict and Kind of Plant in Tanggamus Regency (kuintal), 2020 and 2021^x</i> | <i>169</i> |
| 5.1.14 | Produksi Buah-Buahan dan Sayuran Tahunan Menurut Jenis Tanaman di Kabupaten Tanggamus (kuintal), 2018–2021 | 173 |
| | <i>Production of Annual Fruits and Vegetables by Kind of Plant in Tanggamus Regency (quintal), 2018–2021</i> | <i>173</i> |
| 5.2 | PERKEBUNAN | 175 |
| | ESTATE CROPS | 175 |
| 5.2.1 | Luas Areal Tanaman Perkebunan Menurut Kecamatan dan Jenis Tanaman di Kabupaten Tanggamus (ha), 2020 dan 2021 ^x | 175 |
| | <i>Planted Area of Estate Crops by Subdistrict and Type of Crops in Tanggamus Regency (ha), 2020 and 2021^x.....</i> | <i>175</i> |
| 5.2.2 | Produksi Perkebunan Menurut Kecamatan dan Jenis Tanaman di Kabupaten Tanggamus (ton), 2020 dan 2021 ^x | 179 |
| | <i>Production of Estate by Subdistrict and Type of Crops in Tanggamus Regency (ton), 2020 and 2021^x</i> | <i>179</i> |
| 5.3 | TANAMAN PANGAN | 183 |
| | FOOD CROPS | 183 |
| 5.3.1 | Luas Panen,Produksi, dan Produktivitas Padi Sawah Menurut Kecamatan di Kabupaten Tanggamus, 2021 | 183 |
| | <i>Harvest Area, Production, and Productivity of Wetland Paddy by Subdistrict in Tanggamus Regency, 2021</i> | <i>183</i> |
| 5.3.2 | Luas Panen,Produksi, dan Produktivitas Padi Ladang Menurut Kecamatan di Kabupaten Tanggamus, 2021 | 184 |
| | <i>Harvest Area, Production, and Productivity of Dryland Paddy by Subdistrict in Tanggamus Regency, 2021</i> | <i>184</i> |
| 5.3.3 | Luas Panen,Produksi, dan Produktivitas Jagung Menurut Kecamatan di Kabupaten Tanggamus, 2021 | 185 |
| | <i>Harvest Area, Production, and Productivity of Maize by Subdistrict in Tanggamus Regency, 2021</i> | <i>185</i> |
| 5.3.4 | Luas Panen,Produksi, dan Produktivitas Kedelai Menurut Kecamatan di Kabupaten Tanggamus, 2021 | 186 |

| | | |
|------------|---|------------|
| | <i>Harvest Area, Production, and Productivity of Soybean by Subdistrict in Tanggamus Regency, 2021</i> | 186 |
| 5.4 | PERIKANAN | 187 |
| | FISHERY | 187 |
| 5.4.1 | Jumlah Rumah Tangga Perikanan Tangkap Menurut Kecamatan dan Subsektor di Kabupaten Tanggamus, 2020 dan 2021 | 187 |
| | <i>Number of Fish Capture Households by Subdistrict and Subsector in Tanggamus Regency, 2020 and 2021</i> | 187 |
| 5.4.2 | Produksi Perikanan Tangkap Menurut Kecamatan dan Subsektor di Kabupaten Tanggamus (ton), 2020 dan 2021 | 188 |
| | <i>Production of Fish Capture Households by Subdistrict and Subsector in Tanggamus Regency (ton), 2020 and 2021</i> | 188 |
| 5.4.3 | Jumlah Rumah Tangga Perikanan Budidaya Menurut Kecamatan dan Jenis Budidaya di Kabupaten Tanggamus, 2021 | 189 |
| | <i>Number of Aquaculture Households by Subdistrict and Type of Aquaculture in Tanggamus Regency, 2021</i> | 189 |
| 5.4.4 | Produksi Perikanan Budidaya Menurut Kecamatan dan Jenis Budidaya di Kabupaten Tanggamus (ton), 2021 | 190 |
| | <i>Production of Aquaculture Households by Subdistrict and Type of Aquaculture in Tanggamus Regency (ton), 2021</i> | 190 |
| 5.4.5 | Jumlah Perahu/Kapal Menurut Kecamatan dan Jenis Kapal di Kabupaten Tanggamus, 2021 | 191 |
| | <i>Number of Fishing Boats by Subdistrict and Type of Boat in Tanggamus Regency, 2021</i> | 191 |
| 5.5 | PETERNAKAN | 192 |
| | LIVESTOCK | 192 |
| 5.5.1 | Populasi Ternak Menurut Kecamatan dan Jenis Ternak di Kabupaten Tanggamus, 2020 dan 2021 | 192 |
| | <i>Population of Livestock by Subdistrict and Kind of Livestock in Tanggamus Regency, 2020 and 2021</i> | 192 |
| 5.5.2 | Populasi Unggas Menurut Kecamatan dan Jenis Unggas di Kabupaten Tanggamus, 2020 dan 2021 | 195 |
| | <i>Population of Poultry by Subdistrict and Kind of Poultry in Tanggamus Regency, 2020 and 2021</i> | 195 |

| | | |
|-----------|---|------------|
| 5.5.3 | Jumlah Ternak Yang Dipotong Menurut Kecamatan dan Jenis Ternak di Kabupaten Tanggamus, 2020 dan 2021 | 198 |
| | <i>Number of Livestock Slaughtered by Subdistrict and Kind of Livestock in Tanggamus Regency, 2020 and 2021</i> | <i>198</i> |
| 5.5.4 | Jumlah Unggas Yang Dipotong Menurut Kecamatan dan Jenis Unggas di Kabupaten Tanggamus, 2020 dan 2021 | 201 |
| | <i>Number of Poultry Slaughtered by Subdistrict and Kind of Poultry in Tanggamus Regency, 2020 and 2021</i> | <i>201</i> |
| 6. | INDUSTRI, PERTAMBANGAN, DAN ENERGI/INDUSTRY, MINING, AND ENERGY | 205 |
| 6.1 | Daya Terpasang, Produksi, dan Distribusi Listrik PT. PLN (Persero) pada Cabang/Ranting PLN Menurut Kecamatan di Kabupaten Tanggamus, 2021 | 213 |
| | <i>Installed Electricity Power, Production, and Distribution of PT. PLN (Persero) at PLN Branch by Subdistrict in Tanggamus Regency, 2021</i> | <i>213</i> |
| 6.2 | Jumlah Pelanggan Listrik Menurut Kecamatan di Kabupaten Tanggamus, 2017–2021 | 214 |
| | <i>Number of Electricity Customers by Subdistrict in Tanggamus Regency, 2017–2021</i> | <i>214</i> |
| 6.3 | Jumlah Pelanggan dan Air yang Disalurkan Menurut Kecamatan di Kabupaten Tanggamus, 2021 | 215 |
| | <i>Number of Customers and Distributed Water by Subdistrict in Tanggamus Regency, 2021</i> | <i>215</i> |
| 6.4 | Jumlah Industri Kecil dan Menengah (IKM) Menurut Kecamatan dan Jenis IKM di Kabupaten Tanggamus, 2021 | 216 |
| | <i>Number of IKM by Subdistrict and Type of Industry in Tanggamus Regency, 2021</i> | <i>216</i> |
| 7. | PARIWISATA/TOURISM | 219 |
| 7.1 | Jumlah Rumah Makan/Restoran Menurut Kecamatan di Kabupaten Tanggamus, 2018–2021 | 227 |
| | <i>Number of Restaurants by Subdistrict in Tanggamus Regency, 2018–2021</i> | <i>227</i> |

| | Halaman Page |
|------------|--|
| 7.2 | Jumlah Akomodasi Hotel Menurut Kecamatan di Kabupaten Tanggamus, 2021 228 <i>Number of Hotel Accomodations by Subdistrict in Tanggamus Regency, 2021</i> 228 |
| 7.3 | Jumlah Wisatawan Mancanegara dan Domestik di Kabupaten Tanggamus, 2018-2021 229 <i>Number of International and Domestic Visitors in Tanggamus Regency, 2018-2021</i> 229 |
| 8. | TRANSPORTASI DAN KOMUNIKASI/TRANSPORTATION AND COMMUNICATION 231 |
| 8.1 | TRANSPORTASI 239 |
| | TRANSPORTATION 239 |
| 8.1.1 | Panjang Jalan ¹ Menurut Tingkat Kewenangan Pemerintahan di Kabupaten Tanggamus (km), 2019–2021 239 <i>Length of Roads¹ by Level of Government Authority in Tanggamus Regency (km), 2019–2021</i> 239 |
| 8.1.2 | Panjang Jalan Menurut Jenis Permukaan Jalan di Kabupaten Tanggamus (km), 2019–2021 240 <i>Length of Roads by Type of Road Surface in Tanggamus Regency (km), 2019–2021</i> 240 |
| 8.1.3 | Panjang Jalan Menurut Kondisi Jalan di Kabupaten Tanggamus (km), 2019–2021 241 <i>Length of Roads by Condition of Roads in Tanggamus Regency (km), 2019–2021</i> 241 |
| 8.1.4 | Panjang Jalan Menurut Kecamatan dan Tingkat Kewenangan Pemerintahan di Kabupaten Tanggamus (km), 2021 242 <i>Length of Roads by Subdistrict and Level of Government Authority in Tanggamus Regency (km), 2021</i> 242 |
| 8.1.5 | Panjang Jalan Menurut Kecamatan dan Jenis Permukaan Jalan di Kabupaten Tanggamus (km), 2021 243 <i>Length of Roads by Subdistrict and Type of Road Surface in Tanggamus Regency (km), 2021</i> 243 |
| 8.1.6 | Panjang Jalan Menurut Kecamatan dan Kondisi Jalan di Kabupaten Tanggamus (km), 2021 244 |

| | | |
|------------|--|------------|
| | Length of Roads by Subdistrict and Road Condition in Tanggamus Regency (km), 2021 | 244 |
| 8.2 | KOMUNIKASI | 245 |
| | COMMUNICATION..... | 245 |
| 8.2.1 | Jumlah Kantor Pos Pembantu Menurut Kecamatan di Kabupaten Tanggamus, 2018–2021 | 245 |
| | <i>Number of Post Offices Subsidiaries by Subdistrict in Tanggamus Regency, 2018–2021</i> | <i>245</i> |
| 8.2.2 | Jumlah Menara Telekomunikasi Seluler (BTS) Menurut Kecamatan di Kabupaten Tanggamus, 2021 | 246 |
| | <i>Number of Base Transceiver Station (BTS) by Subdistrict in Tanggamus Regency, 2021</i> | <i>246</i> |
| 9. | PERBANKAN, KOPERASI, DAN HARGA-HARGA/BANKING, COOPERATIVE, AND PRICES | 247 |
| 9.1 | Jumlah Koperasi Aktif Menurut Kecamatan di Kabupaten Tanggamus, 2018–2021 | 255 |
| | <i>Number of Active Cooperative by Subdistrict in Tanggamus Regency, 2018–2021</i> | <i>255</i> |
| 9.2 | Jumlah Koperasi Menurut Jenis Koperasi dan Kecamatan di Kabupaten Tanggamus, 2021 | 256 |
| | <i>Number of Cooperative by Kind of Cooperative and Subdistrict in Tanggamus Regency, 2021</i> | <i>256</i> |
| 9.3 | Jumlah Usaha Mikro Kecil Menengah (UMKM) Menurut Kecamatan dan Jenis UMKM di Kabupaten Tanggamus, 2021 | 257 |
| | <i>Number of UMKM by Subdistrict and Kind of UMKM in Tanggamus Regency, 2021</i> | <i>257</i> |
| 10. | PENGELUARAN PENDUDUK/POPULATION EXPENDITURE | 259 |
| 10.1 | Rata-rata Pengeluaran per Kapita Sebulan Menurut Kelompok Komoditas (rupiah) di Kabupaten Tanggamus, 2020 dan 2021 | 267 |
| | <i>Monthly Average Expenditure per Capita by Commodity Group (rupiahs) in Tanggamus Regency, 2020 and 2021</i> | <i>267</i> |

| | Halaman Page |
|------------|--|
| 10.2 | Persentase Pengeluaran per Kapita Sebulan Menurut Kelompok Komoditas di Kabupaten Tanggamus, 2020 dan 2021..... 268 <i>Percentage of Monthly Expenditure per Capita by Commodity Group in Tanggamus Regency, 2020 and 2021</i> 268 |
| 10.3 | Persentase Penduduk Menurut Golongan Pengeluaran Per Kapita Sebulan di Kabupaten Tanggamus, 2021..... 269 <i>Percentage of Population by Class of Monthly Expenditure per Capita in Tanggamus Regency, 2021</i> 269 |
| 11. | PERDAGANGAN/TRADE 271 |
| 11.1 | Jumlah Sarana Perdagangan Menurut Jenisnya di Kabupaten Tanggamus, 2020 dan 2021 279 <i>Number of Trading Facilities by Type of Facility in Tanggamus Regency, 2020 and 2021</i> 279 |
| 11.2 | Jumlah Pedagang Besar, Pedagang Menengah, dan Pedagang Kecil Menurut Kecamatan di Kabupaten Tanggamus, 2021 280 <i>Number of Wholesaler, Medium Trader, and Small Trader by Subdistrict in Tanggamus Regency, 2021</i> 280 |
| 12. | SISTEM NERACA REGIONAL/SYSTEM OF REGIONAL ACCOUNTS 281 |
| 12.1. | Produk Domestik Regional Bruto Atas Dasar Harga Berlaku Menurut Lapangan Usaha di Kabupaten Tanggamus (miliar rupiah), 2017–2021 293 <i>Gross Regional Domestic Product at Current Market Prices by Industry in Tanggamus Regency (billion rupiahs), 2017–2021</i> 293 |
| 12.2 | Produk Domestik Regional Bruto Atas Dasar Harga Konstan 2010 Menurut Lapangan Usaha di Kabupaten Tanggamus (miliar rupiah), 2017–2021 295 <i>Gross Regional Domestic Product at 2010 Constant Market Prices by Industry in Tanggamus Regency (billion rupiahs), 2017–2021</i> 295 |
| 12.3 | Distribusi Persentase Produk Domestik Regional Bruto Atas Dasar Harga Berlaku Menurut Lapangan Usaha di Kabupaten Tanggamus, 2017–2021 297 <i>Percentage Distribution of Gross Regional Domestic Product at Current Market Prices by Industry in Tanggamus Regency, 2017–2021</i> 297 |

| | | |
|------------|---|------------|
| 12.4 | Laju Pertumbuhan Produk Domestik Regional Bruto Atas Dasar Harga Konstan 2010 Menurut Lapangan Usaha di Kabupaten Tanggamus (persen), 2017–2021 | 299 |
| | <i>Growth Rate of Gross Regional Domestic Product at 2010 Constant Market Prices by Industry in Tanggamus Regency (percent), 2017–2021.....</i> | 299 |
| 12.5 | Produk Domestik Regional Bruto Atas Dasar Harga Berlaku Menurut Jenis Pengeluaran di Kabupaten Tanggamus (miliar rupiah), 2017–2021 | 301 |
| | <i>Gross Regional Domestic Product at Current Market Prices by Type of Expenditure in Tanggamus Regency (billion rupiahs), 2017–2021.....</i> | 301 |
| 12.6 | Produk Domestik Regional Bruto Atas Dasar Harga Konstan 2010 Menurut Jenis Pengeluaran di Kabupaten Tanggamus (miliar rupiah), 2017–2021 | 302 |
| | <i>Gross Regional Domestic Product at 2010 Constant Market Prices by Type of Expenditure in Tanggamus Regency (billion rupiahs), 2017–2021.....</i> | 302 |
| 12.7 | Distribusi Persentase Produk Domestik Regional Bruto Kabupaten Tanggamus Atas Dasar Berlaku Menurut Pengeluaran (persen), 2017–2021 | 303 |
| | <i>Percentage Distribution of Gross Regional Domestic Product of Tanggamus Regency at Current Market Prices by Expenditure (percent), 2017–2021</i> | 303 |
| 12.8 | Laju Pertumbuhan Produk Domestik Regional Bruto Kabupaten Tanggamus Atas Dasar Konstan Menurut Pengeluaran (persen), 2017–2021 | 304 |
| | <i>Growth Rate of Gross Regional Domestic Product of Tanggamus Regency at Constant Market Prices by Expenditure (percent), 2017–2021</i> | 304 |
| 13. | PERBANDINGAN ANTAR KABUPATEN/KOTA/ REGENCY/MUNICIPAL COMPARISON..... | 305 |
| 13.1 | Jumlah Penduduk Menurut Kabupaten/Kota di Provinsi Lampung (ribu), 2017–2021 | 313 |
| | <i>Population by Regency/Municipality in Lampung Province (thousand), 2017–2021</i> | 313 |
| 13.2 | Laju Pertumbuhan Produk Domestik Regional Bruto Atas Dasar Harga Konstan 2010 Menurut Kabupaten/Kota di Provinsi Lampung (persen), 2017–2021 | 314 |

| | | |
|------|--|-----|
| | <i>Rate of Growth of Gross Regional Domestic Products at Constant 2010 Prices by Regency/Municipality in Lampung Province (percent), 2017–2021</i> | 314 |
| 13.3 | Jumlah Penduduk Miskin Menurut Kabupaten/Kota di Provinsi Lampung (ribu), 2017–2021 | 315 |
| | <i>Number of Poor Population by Regency/Municipality in Lampung Province (thousand), 2017–2021</i> | 315 |
| 13.4 | Indeks Pembangunan Manusia Menurut Kabupaten/Kota di Provinsi Lampung, 2017–2021 | 316 |
| | <i>Human Development Index by Regency/Municipality in Lampung Province, 2017–2021</i> | 316 |

<https://tanggamuskab.bps.go.id>

DAFTAR GAMBAR/LIST OF FIGURES

| | | Halaman <i>Page</i> |
|-----|---|------------------------|
| 1.1 | Luas Daerah menurut Kecamatan di Kabupaten Tanggamus (%), 2021 <i>Area of Subdistrict in Tanggamus Regency (%), 2021</i> | 7 7 |
| 1.2 | Jarak dari Kecamatan ke Ibukota Kabupaten di Kabupaten Tanggamus (km), 2021 | 8 8 |
| | <i>Distance between Subdistrict and Regency Capital in Tanggamus Regency (km), 2021</i> | 8 8 |
| 2.1 | Jumlah Desa/Kelurahan Menurut Kecamatan di Kabupaten Tanggamus, 2021 | 21 21 |
| | <i>Number of Villages by Subdistrict in Tanggamus Regency, 2021</i> | 21 21 |
| 2.2 | Jumlah Pegawai Negeri Sipil Menurut Jenis Kelamin di Kabupaten Tanggamus , 2020 dan 2021 | 22 22 |
| | <i>Number of Civil Servants by Sex in Tanggamus Regency, 2020 and 2021</i> | 22 22 |
| 3.1 | Piramida Penduduk Kabupaten Tanggamus, 2020 | 43 43 |
| | <i>Population Pyramid of Tanggamus Regency, 2020</i> | 43 43 |
| 3.2 | Jumlah Angkatan Kerja dan Bukan Angkatan Kerja Menurut Jenis Kelamin di Kabupaten Tanggamus, 2020 | 44 44 |
| | <i>Number of Economically Active and Economically Inactive by Sex in Tanggamus Regency, 2020</i> | 44 44 |
| 4.1 | Jumlah Sekolah, Guru dan Murid Menurut Jenis Sekolah di Kabupaten Tanggamus , 2020-2021 | 65 65 |
| | <i>Number of Schools, Teachers and Pupils by Kind of School Area in Tanggamus Regency, 2020-2021</i> | 65 65 |
| 4.2 | Jumlah Tempat Peribadatan di Kabupaten Tanggamus, 2021 | 66 66 |
| | <i>Number of Places of Worship by in Tanggamus Regency, 2021</i> | 66 66 |
| | <i>Percentage of Poor People in Tanggamus Regency, 2014-2021</i> | 67 67 |
| 5.1 | Produksi Tanaman Hias Menurut Jenis Tanaman di Kabupaten Tanggamus (tangkai), 2021 | 141 141 |
| | <i>Production of Ornamental Plants by Kind of Plant in Tanggamus Regency (stalks), 2021</i> | 141 141 |

| | | |
|------|---|------------|
| 5.2 | Produksi Tanaman Perkebunan Menurut Jenis Tanaman di Kabupaten Tanggamus (ribu ton), 2020 dan 2021 | 142 |
| | <i>Production of Estate Crops by Kind of Plant in Tanggamus Regency (thousand ton), 2020 and 2021</i> | <i>142</i> |
| 6.1 | Jumlah Pelanggan Listrik yang Disalurkan Menurut Kecamatan di Kabupaten Tanggamus, 2019..... | 210 |
| | Number of Electricity Customers by Subdistrict in Tanggamus Regency, 2019..... | 210 |
| 6.2 | Jumlah Pelanggan Air Menurut Kecamatan di Kabupaten Tanggamus, 2021 | 211 |
| | <i>Number of Customers Water by Subdistrict in Tanggamus Regency, 2021</i> | <i>211</i> |
| 7.1 | Jumlah Rumah Makan/Restoran di Kabupaten Tanggamus, 2018–2021 | 224 |
| | Number of Restaurants in Tanggamus Regency, 2018–2021 | 224 |
| 7.2 | Jumlah Wisatawan Mancanegara dan Domestik di Kabupaten Tanggamus, 2018-20201 | 225 |
| | Number of International and Domestic Visitors in Tanggamus Regency, 2018-2021 | 225 |
| 8.1 | Panjang Jalan Menurut Kondisi Jalan di Kabupaten Tanggamus (km), 2021 | 237 |
| | Length of Roads by Condition of Roads in Tanggamus Regency (km), 2021 | 237 |
| 8.2 | Jumlah Menara Telekomunikasi Seluler (BTS) Menurut Kecamatan di Kabupaten Tanggamus, 2021 | 238 |
| | Number of Base Transceiver Station (BTS) by Subdistrict in Tanggamus Regency, 2021 | 238 |
| 9.1 | Jumlah Koperasi Aktif di Kabupaten Tanggamus, 2018-2021 | 253 |
| | Number of Active Cooperative in Tanggamus Regency, 2018-2021. | 253 |
| 9.2 | Jumlah Usaha Mikro Kecil Menengah (UMKM) Menurut Kecamatan di Kabupaten Tanggamus, 2021 | 254 |
| | <i>Number of UMKM by Subdistrict in Tanggamus Regency, 2021.....</i> | <i>254</i> |
| 10.1 | Persentase Pengeluaran Makanan dan Bukan Makanan per Kapita Sebulan di Kabupaten Tanggamus, 2020 dan 2021 | 264 |

| | | |
|------|--|------------|
| | Percentage of Food and Non Food Monthly Expenditure per Capita by Commodity Group in Tanggamus Regency, 2020 and 2021 | 264 |
| 10.2 | Persentase Penduduk Menurut Golongan Pengeluaran Per Kapita Sebulan di Kabupaten Tanggamus, 2021 | 265 |
| | <i>Percentage of Population by Per Capita Spending Group a Month in Tanggamus Regency, 2021</i> | <i>265</i> |
| 11.1 | Persentase Sarana Perdagangan di Kabupaten Tanggamus, 2021 | 277 |
| | Percentage Facilities in Tanggamus Regency, 2021 | 277 |
| 11.2 | Jumlah Pedagang Besar, Pedagang Menengah, dan Pedagang Kecil di Kabupaten Tanggamus, 2021 | 278 |
| | <i>Number of Wholesaler, Medium Trader, and Small Trader in Tanggamus Regency, 2021</i> | <i>278</i> |
| 12.1 | Distribusi Persentase Dominan Produk Domestik Regional Bruto Atas Dasar Harga Berlaku Menurut Lapangan Usaha di Kabupaten Tanggamus, 2021 | 290 |
| | <i>Dominant Percentage Distribution of Gross Regional Domestic Product at Current Market Prices by Industry in Tanggamus Regency, 2021</i> | <i>290</i> |
| 12.2 | Produk Domestik Regional Bruto Kabupaten Tanggamus (miliar rupiah), 2017-2021 | 291 |
| | <i>Gross Regional Domestic Product of Tanggamus Regency (billion rupiahs), 2017-2021</i> | <i>291</i> |
| 13.1 | Indeks Pembangunan Manusia Menurut Kabupaten/Kota dan Kategori di Provinsi Lampung, 2021 | 311 |
| | Human Development Index by Regency/Municipality and Category in Lampung Province, 2021 | 311 |
| 13.2 | Persentase Penduduk Miskin Menurut Kabupaten/Kota di Provinsi Lampung (persen), 2021 | 312 |
| | <i>Percentage of Poor Population by Regency/Municipality in Lampung Province (percent), 2021</i> | <i>312</i> |

PENJELASAN UMUM/EXPLANATORY NOTES

Tanda-tanda, satuan-satuan, dan lain-lainnya yang digunakan dalam publikasi ini adalah sebagai berikut:

Symbols, measurement units, and acronyms which are used in this publication, are as follows:

1. TANDA-TANDA/SYMBOLS

| | |
|---|-------|
| Data tidak tersedia/ <i>Data not available</i> | : ... |
| Tidak ada atau nol / <i>Null or zero</i> | : - |
| Data dapat diabaikan/ <i>Data negligible</i> | : 0 |
| Tanda decimal/ <i>Decimal point</i> | : , |
| Data tidak dapat ditampilkan/ <i>Not applicable</i> | : NA |
| Angka estimasi/ <i>Estimated figures</i> | : e |
| Angka diperbaiki/ <i>Revised figures</i> | : r |
| Angka sementara/ <i>Preliminary figures</i> | : x |
| Angka sangat sementara/ <i>Very preliminary figures</i> | : xx |
| Angka sangat sangat sementara/ <i>Very very preliminary figures</i> | : xxx |

2. SATUAN/UNITS

| | |
|--|---|
| barel/ <i>barrel</i> | : 158,99 liter/ <i>litres</i> = 1/6,2898 m ³ |
| hektar (ha)/ <i>hectare (ha)</i> | : 10 000 m ² |
| kilometer (km)/ <i>kilometres (km)</i> | : 1 000 meter/ <i>meters (m)</i> |
| knot/ <i>knot</i> | : 1,8523 km/jam (<i>km/hour</i>) |
| kuintal/ <i>quintal</i> | : 100 kg |
| KWh | : 1 000 Watt hour |
| MWh | : 1 000 KWh |
| liter (untuk beras)/ <i>litre (for rice)</i> | : 0,80 kg |
| MMSCF | : 1/35,3 m ³ |
| metrik ton (m.ton)/ <i>metric ton (m. ton)</i> | : 0,98421 long ton = 1 000 kg |
| ons/ <i>ounce</i> | : 28,31 gram/ <i>grams</i> |
| ton | : 1 000 kg |

Satuan lain: buah, dus, butir, helai/lembar, kaleng, batang, pulsa, ton kilometer (ton-km), jam, menit, persen (%).

Other units: unit, pack, pieces, sheet, tin, pulse, ton-kilometres(ton-km), hour, minute, percent (%).

Perbedaan angka di belakang koma disebabkan oleh pembulatan angka.

The difference in decimal numbers is caused by rounding.

DAFTAR SINGKATAN/ LIST OF ABBREVIATIONS

| | |
|-----------|--|
| SI | : Stasiun Iklim |
| SIMPK | : Stasiun Meteorologi Pertanian Khusus |
| t.t | : Tempat tidur |
| BCG | : Bacillus Calmette Guerin |
| DPT | : Difteri, Pertusis, Tetanus |
| TT | : Tetanus Toxoid |
| IOT | : Industri Obat Tradisional/ <i>Traditional Medicine Industry</i> |
| IKOT | : Industri Kecil Obat Tradisional/ <i>Traditional Medicine Small</i> |
| Alkes | : Alat kesehatan/ <i>Health Kits</i> |
| PKRT | : Perbekalan Kesehatan Rumah tangga/ <i>Household Health Logistics</i> |
| Kompl | : Komplemen/ <i>Complement</i> |
| IRTP | : Industri Pangan Produksi Rumah Tangga/ <i>Foods Home Industry</i> |
| PBF | : Pedagang Besar Farmasi/ <i>Pharmacy Whole-seller</i> |
| GFK | : Gudang Farmasi Kab/Kota/Regency/ <i>Municipality Pharmacy Warehouse</i> |
| RB | : Rumah Bersalin/ <i>Delivery House</i> |
| Pustu | : Puskesmas pembantu/ <i>Auxiliary Public Health Center</i> |
| BP | : Balai Pengobatan/ <i>Polyclinic</i> |
| TPS | : Tempat Pembuangan Sementara / <i>landfill</i> |
| Jamkesmas | : Jaminan kesehatan masyarakat miskin/ <i>Poor public health insurance</i> |
| PJKMU | : Program Jaminan Kesehatan Masyarakat Umum |
| SIUP | : Surat Ijin Usaha Perdagangan/ <i>Trading Permission Letter</i> |
| TDP | : Tanda Daftar Perusahaan/ <i>Company Registration Identity</i> |
| API | : Angka Pengenal Importir/ <i>Importer's Identity Number</i> |

Statistik Kunci, 2019–2021 Key Statistics, 2019–2021

| Rincian/Description | Satuan/Unit | 2019 | 2020 | 2021 |
|--|------------------------------------|------|------|------|
| (1) | (2) | (3) | (4) | (5) |
| SOSIAL/SOCIAL | | | | |
| Penduduk ¹ /Population ¹ | juta/million | | | |
| Laju Pertumbuhan Penduduk ¹ /Population Growth ¹ | % | | | |
| Angka Harapan Hidup ^{1-e} /Life Expectancy Rate ¹ | tahun/years | | | |
| Angka Melek Huruf Usia 15+/Literacy Rate Aged 15+ | % | | | |
| Tingkat Partisipasi Angkatan Kerja -TPAK ^{2,3} Labour Force Participation Rate-LFPR ^{2,3} | % | | | |
| Tingkat Pengangguran Terbuka-TPT ^{2,3} Unemployment Rate-UR ^{2,3} | % | | | |
| Penduduk Miskin ⁴ /Poor People ⁴ | juta/million | | | |
| Persentase Penduduk Miskin ⁴ Percentage of Poor People ⁴ | % | | | |
| Indeks Pembangunan Manusia-IPM ⁵ Human Development Index ⁵ | — | | | |
| EKONOMI/ECONOMIC | | | | |
| Produk Domestik Regional Bruto (PDRB) Harga Berlaku ⁶ Gross Regional Domestic Bruto (GRDP) at Current Price ⁶ | triliun rupiah trillion rupiahs | | | |
| Laju Pertumbuhan Ekonomi ⁷ /Economic Growth ⁷ | % | | | |
| PDRB Per Kapita Harga Berlaku ^{6,8} Per Capita of GRDP at Current Price ^{6,8} | juta rupiah million rupiahs | | | |

Catatan/Notes: ¹ Data 2019 hasil Data 2020 hasil Hasil Sensus Penduduk (SP) 2020 (September). Data 2021 hasil/The 2019 data was the result of The 2020 data was the result of 2020 Population Census (September). The 2021 data was the result of

² Kondisi Agustus/Condition at August

³ Menggunakan penimbang hasil proyeksi penduduk Survei Penduduk Antar Sensus (SUPAS) 2015/Weighted by the population projection results of the Intercensal Population Survey (SUPAS) 2015

⁴ Kondisi Maret/Condition at March

⁵ Sejak tahun 2010, IPM dihitung dengan metode baru. Komponen IPM metode baru adalah angka harapan hidup saat lahir, harapan lama sekolah, rata-rata lama sekolah, dan pengeluaran per kapita/Since 2010, HDI was calculated using new method. New HDI component are life expectancy at birth, expected years of schooling, means years of schooling, and expenditure per capita

⁶ Mulai tahun 2010 mengadopsi System of National Account 2008 (SNA 2008)/Since 2010 is in line with System of National Account 2008 (SNA 2008)

⁷ Menggunakan tahun dasar 2010 (2010=100)/Using 2010 base year (2010=100)

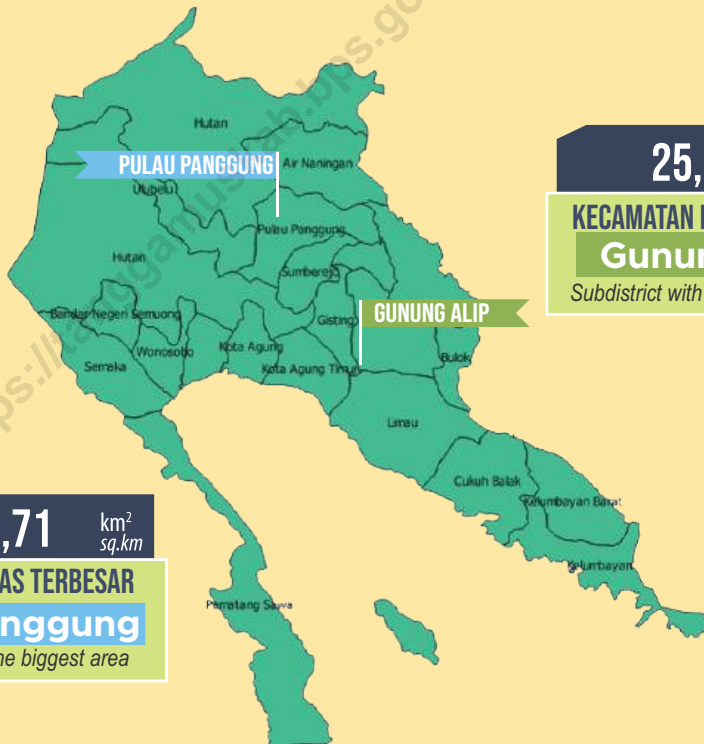
⁸ Menggunakan proyeksi penduduk berdasarkan hasil SP2010/Using population projection based on SP2010

LUAS WILAYAH TANGGAMUS

Total Area of Tanggamus Regency

4.654,96 km²
sq.km

2021



25,68

km²
sq.km

KECAMATAN LUAS TERKECIL

Gunung Alip

Subdistrict with the smallest area

423,71

km²
sq.km

KECAMATAN LUAS TERBESAR

Pulau Panggung

Subdistrict with the biggest area

PENJELASAN TEKNIS

1. Secara astronomis, Tanggamus terletak antara 5 05' Lintang Utara dan 5 56' Lintang Selatan dan antara 104 18'–105 12' Bujur Timur dan dilalui oleh garis ekuator atau garis khatulistiwa yang terletak pada garis lintang 00.
2. Berdasarkan posisi geografisnya, Kabupaten Tanggamus memiliki batas-batas: Utara – Kabupaten Lampung Barat, dan Lampung Tengah; Selatan – Samudera Indonesia; Barat – Kabupaten Lampung Barat; Timur – Kabupaten Pringsewu.
3. Suhu udara rata-rata di Kabupaten Tanggamus bersuhu sedang, hal ini disebabkan karena dilihat berdasarkan ketinggian wilayah dari permukaan laut, Kabupaten Tanggamus berada pada ketinggian 0 sampai dengan 2.115 meter. Kabupaten Tanggamus memiliki topografi wilayah darat bervariasi antara dataran rendah dan dataran tinggi, yang sebagian merupakan daerah berbukit sampai bergunung, sekitar 40% dari seluruh wilayah
4. Kabupaten Tanggamus memiliki 2 (dua) sungai utama yang melintasi daerah-daerah tersebut, kedua sungai itu adalah Way Sekampung dan Way Semangka. Selain kedua sungai utama, terdapat juga beberapa sungai yang mengalir wilayah Kabupaten Tanggamus antara lain: Way Pisang, Way Gatal,

TECHNICAL NOTES

1. *Astronomically, Tanggamus is located between 5 05' North latitude and 110 15' South latitude, and between 940 45' and 1410 05' East longitude and lies on equator line located at 00 latitude line.*
2. *In terms of geographic position, Tanggamus regency has boundaries as follows: North – Lampung Barat Regency and Lampung Tengah Regency; South - Indonesia Ocean; West – Lampung Barat Regency; East – Pringsewu Regency.*
3. *The average air temperature in temperate Tanggamus, and this is because judging by the area of sea surface height, this was due to be seen by the height of the sea surface area, located at an altitude Tanggamus 0 up to 2,115 meters. Tanggamus has a varied topography of the land area between the lowlands and highlands, which in part is hilly to mountainous areas, about 40% of the entire region.*
4. *Tanggamus has 2 (two) major rivers that traverse these areas, it is the second river Sekampung and Way Semangka. Apart from the two main rivers, there are also several rivers that flow through the region Tanggamus include: Way Pisang, Way Gatal, Way Semah, Way Sengarus, Way Bulok and Way Semuong.*
5. *Another matter to be considered*

- Way Semah, Way Sengarus, Way Bulok dan Way Semuong.
5. Hal lain yang patut untuk diperhatikan berkaitan dengan keadaan wilayah Kabupaten Tanggamus adalah gunung yang berada di wilayah ini. Tercatat 5 Gunung yang berada di wilayah Kabupaten Tanggamus, antara lain gunung Tanggamus (2.102 m) di Kecamatan Kota Agung, Gunung Suak (414 m) di kecamatan Cukuh Balak, Gunung Pematang Halupan (1.646 m) berada di Kecamatan Wonosobo, gunung Rindingan (1.508 m) di Kecamatan Pulau Panggung dan Gunung Gisting (786 m) di Kecamatan Gisting.

relates to the state of the mountain region Tanggamus is located in this region. Recorded 5 mountain located in the district Tanggamus, among other Tanggamus mountain (2,102 m) in the District of Kota Agung, Mount Suak (414 m) in the district Cukuh Balak, Pematang Halupan Mountain (1,646 m) is located in the district of Wonosobo, rindingan mountain (1,508 m) in District Pulau Panggung and Mount Gisting (786 m) in the district Gisting.

ULASAN

Luas wilayah Tanggamus adalah berupa daratan dan lautan seluas 4654.96 km². Luas ini terdiri dari luas darat 2855.46 Km² dan Luas Laut 1799.5 Km².

Akhir tahun 2015, wilayah administrasi Kabupaten Tanggamus terdiri dari 20 wilayah kecamatan. Luas daratan masing-masing kecamatan, yaitu: Wonosobo (2.09.63 Km²), Semaka (170.90 Km²), Bandar Negeri Semuong (98.12 Km²), Kota Agung (76.93 Km²), Pematang Sawa (185.29 Km²), Kota Agung Barat (101.30 Km²), Kota Agung Timur (73.33 Km²), Pulau Panggung (437.21 km²), Ulu Belu (323.08 Km²), Air Nanningan (186.35 Km²), Talang Padang (45.13 Km²), Sumberejo (56.77 Km²), Gisting (32.53 Km²), Gunung Alip (25.68 Km²), Pugung (232.40 Km²), Bulok (51.68 Km²), Cukuh Balak (133.76 Km²), Kelumbayan (121.09 Km²), Limau (240.61 Km²) serta Kelumbayan Barat (53.67 Km²).

Jarak antara Ibukota Kabupaten ke Kecamatan:

1. Kota Agung - Wonosobo: 28 km .
2. Kota Agung- Semaka : 18 km.
3. Kota Agung – Bandar Negeri Semuong : 35 km.
4. Kota Agung – Kota Agung : 14 km.
5. Kota Agung – Pematang Sawa : 57 km.
6. Kota Agung – Kota Agung Barat : 14 km.
7. Kota Agung – Kota Agung

DESCRIPTION

The total area of Tanggamus is in the form of land and sea area of 4654.96 km². This area consists of land area of 2855.46 Km² and Sea Area of 1799.5 Km².

In 2015, Tanggamus regency is divided into twenty subdistrict. The land area of each subdistrict is : Wonosobo (2.09.63 Km²), Semaka (170.90 Km²), Bandar Negeri Semuong (98.12 Km²), Kota Agung (76.93 Km²), Pematang Sawa (185.29 Km²), Kota Agung Barat (101.30 Km²), Kota Agung Timur (73.33 Km²), Pulau Panggung (437.21 Km²), Ulu Belu (323.08 Km²), Air Nanningan (186.35 Km²), Talang Padang (45.13 Km²), Sumberejo (56.77 Km²), Gisting (32.53 Km²), Gunung Alip (25.68 Km²), Pugung (232.40 Km²), Bulok (51.68 Km²), Cukuh Balak (133.76 Km²), Kelumbayan (121.09 Km²), Limau (240.61 Km²) and Kelumbayan Barat (53.67 Km²).

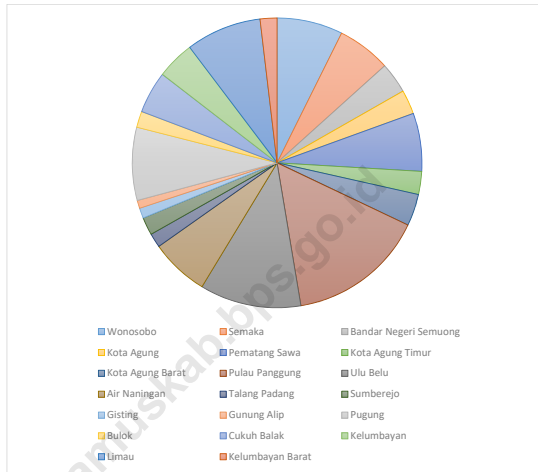
Distance between Regency Capital to Subdistrict:

1. Kota Agung - Wonosobo: 28 km.
2. Kota Agung- Semaka : 18 km.
3. Kota Agung – Bandar Negeri Semuong : 35 km.
4. Kota Agung – Kota Agung : 14 km.
5. Kota Agung – Pematang Sawa : 57 km.
6. Kota Agung – Kota Agung Barat : 14 km.
7. Kota Agung – Kota Agung Timur : 2.5 km.
8. Kota Agung – Pulau Panggung : 34.5 km.

- Timur : 2.5 km.
8. Kota Agung – Pulau Panggung : 34.5 km.
 9. Kota Agung – Ulu Belu : 30 km.
 10. Kota Agung - Air Nanningan : 47.4 km
 11. Kota Agung- Talang Padang : 26.5 km
 12. Kota Agung - Sumberejo : 24 km
 13. Kota Agung – Gisting : 12 km.
 14. Kota Agung – Gunung Alip: 28.7 km.
 15. Kota Agung – Pugung: 43 km.
 16. Kota Agung – Bulok: 65 km.
 17. Kota Agung – Cukuh Balak : 48.70 km
 18. Kota Agung- Kelumbayan : 107 km
 19. Kota Agung - Limau: 24 km
 20. Kota Agung – Kelumbayan Barat : 100 km
9. Kota Agung – Ulu Belu : 30 km.
 10. Kota Agung - Air Nanningan : 47.4 km
 11. Kota Agung- Talang Padang : 26.5 km
 12. Kota Agung - Sumberejo : 24 km
 13. Kota Agung – Gisting : 12 km.
 14. Kota Agung – Gunung Alip: 28.7 km.
 15. Kota Agung – Pugung: 43 km.
 16. Kota Agung – Bulok: 65 km.
 17. Kota Agung – Cukuh Balak : 48.70 km
 18. Kota Agung- Kelumbayan : 107 km
 19. Kota Agung - Limau: 24 km
 20. Kota Agung – Kelumbayan Barat : 100 km

Gambar 1.1
Figures

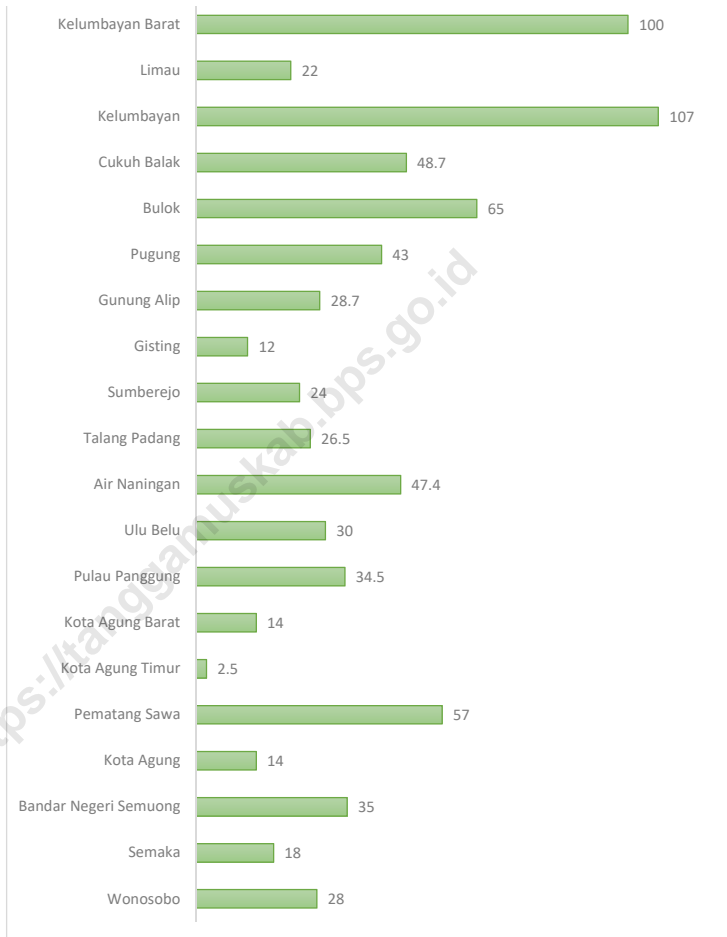
**Luas Daerah menurut Kecamatan di Kabupaten
Tanggamus (%), 2021**
Area of Subdistrict in Tanggamus Regency (%), 2021



Sumber/Source: Bappeda Kabupaten Tanggamus / Development Planning Board of Tanggamus Regency

Gambar 1.2
Figures

Jarak dari Kecamatan ke Ibukota Kabupaten di Kabupaten Tanggamus (km), 2021
Distance between Subdistrict and Regency Capital in Tanggamus Regency (km), 2021



Sumber/Source : Badan Pusat Statistik Kabupaten Tanggamus / BPS-Statistics of Tanggamus Regency

1.1 KEADAAN GEOGRAFI GEOGRAPHY CONDITION

Tabel
Table 1.1.1 **Luas Daerah dan Jumlah Pulau Menurut Kecamatan di Kabupaten Tanggamus, 2021**
Total Area and Number of Islands by Subdistrict in Tanggamus Regency (km), 2021

| Kecamatan <i>Subdistrict</i> | Ibukota Kecamatan <i>Capital of Subdistrict</i> | Luas <i>Total Area</i> (km ² /sq.km) |
|---------------------------------|--|---|
| (1) | (2) | (3) |
| Wonosobo | Tanjung Kurung | 209,63 |
| Semaka | Sukaraja | 170,9 |
| Bandar Negeri Semuong | Sanggi | 98,12 |
| Kota Agung | Kuripan | 76,93 |
| Pematang Sawa | Way Nipah | 185,29 |
| Kota Agung Timur | Kagungan | 73,33 |
| Kota Agung Barat | Negara Batin | 101,3 |
| Pulau Panggung | Tekad | 437,21 |
| Ulu Belu | Ngarip | 323,08 |
| Air Nanningan | Air Nanningan | 186,35 |
| Talang Padang | Talang Padang | 45,13 |
| Sumberejo | Sumberejo | 56,77 |
| Gisting | Kuta Dalom | 32,53 |
| Gunung Alip | Banjar Negeri | 25,68 |
| Pugung | Rantau Tijang | 232,4 |
| Bulok | Sukamara | 51,68 |
| Cukuh Balak | Putih Doh | 133,76 |
| Kelumbayan | Napal | 121,09 |
| Limau | Kuripan | 240,61 |
| Kelumbayan Barat | Sidoharjo | 53,67 |
| Tanggamus | | 4 654,96 |

Lanjutan Tabel/*Continued Table 1.1.1*

| Kecamatan <i>Subdistrict</i> | Persentase terhadap Luas Kabupaten <i>Percentage to Regency Area</i> | Jumlah Pulau <i>Number of Islands</i> |
|---------------------------------|---|--|
| (1) | (4) | (5) |
| Wonosobo | 4,50 | - |
| Semaka | 3,67 | - |
| Bandar Negeri Semuong | 2,11 | - |
| Kota Agung | 1,65 | - |
| Pematang Sawa | 3,98 | - |
| Kota Agung Timur | 1,58 | - |
| Kota Agung Barat | 2,18 | - |
| Pulau Panggung | 9,39 | - |
| Ulu Belu | 6,94 | - |
| Air Naningan | 4,00 | - |
| Talang Padang | 0,97 | - |
| Sumberejo | 1,22 | - |
| Gisting | 0,70 | - |
| Gunung Alip | 0,55 | - |
| Pugung | 4,99 | - |
| Bulok | 1,11 | - |
| Cukuh Balak | 2,87 | 1 |
| Kelumbayan | 2,60 | - |
| Limau | 5,17 | - |
| Kelumbayan Barat | 1,15 | - |
| Tanggamus | 100,00 | 1 |

Catatan/*Note*: Luas Kabupaten Tanggamus termasuk luas wilayah laut, luas darat (2 855,46) dan luas laut (1 799,5)

Sumber/*Source*: Bappeda Kabupaten Tanggamus / Development Planning Board of Tanggamus Regency

Tabel
Table 1.1.2

Tinggi Wilayah dan Jarak ke Ibukota Kabupaten/Kota Menurut Kecamatan di Ksabupaten Tanggamus, 2021
Altitude and Distance to the Capital of Regency/ Municipality by Subdistrict in Tanggamus Regency, 2021

| Kecamatan Subdistrict | Tinggi Wilayah (mdpl) Altitude (m a.s.l) | Jarak ke Ibukota Kabupaten/Kota Distance to the Capital of Regency/ Municipality |
|--------------------------|---|--|
| (1) | (2) | (3) |
| Wonosobo | ... | 28,00 |
| Semaka | ... | 18,00 |
| Bandar Negeri Semuong | ... | 35,00 |
| Kota Agung | ... | 14,00 |
| Pematang Sawa | ... | 57,00 |
| Kota Agung Timur | ... | 2,50 |
| Kota Agung Barat | ... | 14,00 |
| Pulau Panggung | ... | 34,50 |
| Ulu Belu | ... | 30,00 |
| Air Nainingan | ... | 47,40 |
| Talang Padang | ... | 26,50 |
| Sumberejo | ... | 24,00 |
| Gisting | ... | 12,00 |
| Gunung Alip | ... | 28,70 |
| Pugung | ... | 43,00 |
| Bulok | ... | 65,00 |
| Cukuh Balak | ... | 48,70 |
| Kelumbayan | ... | 107,00 |
| Limau | ... | 22,00 |
| Kelumbayan Barat | ... | 100,00 |
| Tanggamus | | |

Catatan/Note: ...

Sumber/SOURCE: Badan Pusat Statistik Kabupaten Tanggamus / BPS-Statistics of Tanggamus Regency

1.2 KEADAAN IKLIM CLIMATE CONDITION

Tabel 1.2.1 **Pengamatan Unsur Iklim Menurut Bulan di Stasiun
Klimatologi Pesawaran, 2021**
*Observation of Climate Elements By Months at Pesawaran
Climatological Station, 2021*

| Bulan Month | Suhu/Temperature (°C) | | | Kelembaban/Humidity (%) | | |
|---------------------|-----------------------|----------------------|---------------------|-------------------------|----------------------|---------------------|
| | Minimum | Rata-rata Average | Maksimum Maximum | Minimum | Rata-rata Average | Maksimum Maximum |
| (1) | (2) | (3) | (4) | (5) | (6) | (7) |
| Januari/January | 22,6 | 27,3 | 32,6 | 59,0 | 81,8 | 99,0 |
| Februari/February | 22,0 | 27,6 | 32,8 | 60,0 | 81,8 | 100,0 |
| Maret/March | 22,6 | 28,6 | 34,2 | 52,0 | 77,0 | 100,0 |
| April/April | 20,4 | 29,3 | 34,4 | 48,0 | 73,9 | 100,0 |
| Mei/May | 22,8 | 29,6 | 34,4 | 51,0 | 75,9 | 98,0 |
| Juni/June | 22,6 | 28,9 | 34,2 | 51,0 | 76,5 | 100,0 |
| Juli/July | 20,1 | 28,9 | 33,6 | 41,0 | 72,1 | 100,0 |
| Agustus/August | 21,2 | 28,6 | 33,9 | 42,0 | 75,2 | 100,0 |
| September/September | 21,2 | 28,5 | 34,0 | 48,0 | 77,4 | 100,0 |
| Oktober/October | 22,1 | 29,5 | 34,8 | 49,0 | 73,0 | 100,0 |
| November/November | 22,6 | 28,4 | 33,6 | 54,0 | 78,5 | 100,0 |
| Desember/December | 21,6 | 28,2 | 34,0 | 51,0 | 80,2 | 100,0 |

Lanjutan Tabel/*Continued Table 1.2.1*

| Bulan Month | Kecepatan Angin (m/det) Wind Velocity (m/sec) | | | Tekanan Udara/Atmospheric Pressure (mbar) | | |
|---------------------|--|----------------------|---------------------|--|----------------------|---------------------|
| | Minimum | Rata-rata Average | Maksimum Maximum | Minimum | Rata-rata Average | Maksimum Maximum |
| (1) | (8) | (9) | (10) | (11) | (12) | (13) |
| Januari/January | Calm | 2,2 | 8,0 | 996,4 | 1000,6 | 1004,1 |
| Februari/February | Calm | 2,2 | 7,0 | 995,4 | 1001,2 | 1005,2 |
| Maret/March | Calm | 2,2 | 9,0 | 995,4 | 1000,8 | 1005,0 |
| April/April | Calm | 2,0 | 7,0 | 995,3 | 1001,5 | 1008,1 |
| Mei/May | Calm | 2,3 | 20,0 | 996,8 | 1000,6 | 1007,9 |
| Juni/June | Calm | 1,8 | 6,0 | 998,0 | 1002,1 | 1011,1 |
| Juli/July | Calm | 2,3 | 7,0 | 997,6 | 1001,8 | 1005,3 |
| Agustus/August | Calm | 2,6 | 9,0 | 998,4 | 1002,3 | 1006,8 |
| September/September | Calm | 2,3 | 30,0 | 997,9 | 1001,7 | 1009,4 |
| Oktober/October | Calm | 2,2 | 9,0 | 996,8 | 1001,4 | 1007,1 |
| November/November | Calm | 1,7 | 10,0 | 993,4 | 1000,2 | 1004,0 |
| Desember/December | Calm | 1,9 | 8,0 | 997,7 | 1001,7 | 1011,3 |

Lanjutan Tabel/*Continued Table 1.2.1*

| Bulan Month | Jumlah Curah Hujan Number of Precipitation (mm) | Jumlah Hari Hujan (hari) Number of Rainy Days (day) | Penyinaran Matahari Duration of Sunshine (%) |
|---------------------|---|--|--|
| (1) | (14) | (15) | (16) |
| Januari/January | 240,8 | 23 | 21,8 |
| Februari/February | 311,6 | 20 | 34,5 |
| Maret/March | 101,0 | 21 | 47,7 |
| April/April | 113,8 | 12 | 49,6 |
| Mei/May | 104,0 | 13 | 52,0 |
| Juni/June | 59,2 | 14 | 39,8 |
| Juli/July | 39,1 | 4 | 50,4 |
| Agustus/August | 182,5 | 12 | 48,7 |
| September/September | 154,3 | 15 | 43,0 |
| Oktober/October | 182,6 | 10 | 43,5 |
| November/November | 379,6 | 17 | 27,6 |
| Desember/December | 198,0 | 18 | 39,7 |

Catatan/Note: *Calm* adalah kecepatan angin mendekati nol/*Calm is wind velocity close to zero*

Sumber/Source: Badan Meteorologi, Klimatologi, dan Geofisika/*Meteorological, Climatological, and Geophysical Agency*

BAB
Chapter

02

PEMERINTAHAN

GOVERNMENT

2021

JUMLAH PEGAWAI NEGERI SIPIL

Number of Civil Servants

3.024

Perempuan/Female



2.429

Laki-laki/Male



Sebagian besar
PENDIDIKAN PNS

adalah **SARJANA**

mencapai

67,01%

About 67,01% of Educational Civil Servants from University Graduate

PENJELASAN TEKNIS

1. Pasal 1 Undang-Undang Nomor 43 Tahun 1999 memberikan pengertian PNS adalah mereka yang setelah memenuhi syarat-syarat yang ditentukan dalam peraturan dalam peraturan perundang-undangan yang berlaku, diangkat oleh pejabat yang berwenang dan disertai tugas dalam suatu jabatan Negeri atau disertai tugas Negara lainnya yang ditetapkan berdasarkan sesuatu peraturan perundang-undangan dan digaji menurut peraturan perundang-undangan yang berlaku.
2. Pasal 2 ayat (1) Undang-Undang Nomor 43 Tahun 1999 tidak menyebutkan apa yang dimaksud dengan pengertian masing-masing bagiannya, namun disini dapat diambil suatu kesimpulan bahwa yang dimaksud dengan PNS adalah pegawai negeri bukan Tentara Nasional Indonesia, dan Kepolisian Negara Republik Indonesia.

TECHNICAL NOTES

1. *Article 1 of Law Number 43 of 1999 provides that civil servants are those who, after fulfilling the conditions specified in the regulations in the applicable laws and regulations, are appointed by authorized officials and are entrusted with duties in a State office or assigned to other State duties. determined based on a statutory regulation and paid according to applicable laws and regulations.*
2. *Article 2 paragraph (1) of Law Number 43 Year 1999 does not mention what is meant by the understanding of each part, but here a conclusion can be drawn that what is meant by civil servants are civil servants not the Indonesian National Army, and the Indonesian National Police.*

<https://tanggamuskab.bps.go.id>

ULASAN

Jumlah desa di Kabupaten Tanggamus ada 299 desa dan 3 kelurahan. Kecamatan Wonosobo memiliki jumlah desa terbanyak yaitu 28 desa, sedangkan untuk jumlah desa paling sedikit ada di kecamatan kelumbayan barat dengan jumlah 6 desa.

Pemerintahan daerah Kabupaten Tanggamus terletak di Jalan Mayjen S. Parman, Komplek Pemda Tanggamus di Kecamatan Kotaagung Timur, dan dipimpin oleh Bupati yang membawahi Sekretaris Kabupaten, Bidang, Bagian, Dinas, Lembaga Teknis, Satuan Polisi Pamong, Kecamatan dan Kelurahan sesuai dengan PP No. 41 Tahun 2007 tentang Struktur Organisasi Perangkat Daerah.

Jumlah pegawai negeri sipil menurut dinas/instansi pemerintah di Kabupaten Tanggamus 2021 adalah sebanyak 5.453 pegawai, yang terdiri dari 2.429 pegawai laki-laki dan 3.024 pegawai perempuan. Jika dilihat dari pendidikan terakhirnya, mayoritas berpendidikan terakhir sarjana dengan jumlah 3.654 pegawai. Jika dilihat berdasarkan golongannya, Golongan III merupakan mayoritas dengan jumlah pns sebanyak 3.092 pegawai, kemudian golongan IV (1.665 pegawai), golongan II (678 pegawai) dan golongan I (18 pegawai). Jika dilihat menurut jabatannya, pegawai dengan jumlah terbanyak menduduki jabatan fungsional guru, yaitu sebanyak 2.714 pegawai.

DESCRIPTION

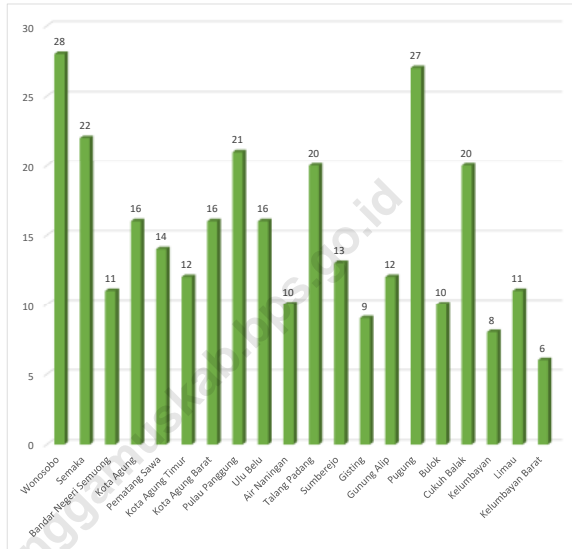
There are 299 villages in Tanggamus Regency and 3 villages. Wonosobo sub-district has the highest number of villages, 28 villages, while the least number of villages is in West Kelumbayan sub-district with 6 villages.

Government of Tanggamus Regency is located at Mayjen S. Parman Street, Government Complex in Kota Agung Timur District. Tanggamus Regency Lead by the Regent which oversees the Local Secretary, Division, Section, institutions, technical Institutions, Civil Police Forces, districts and Villages in accordance with the government regulation number 41 of 2007 concerning Organizational Structure Regional Apparatus.

The number of civil servants according to government services / agencies in the 2021 Tanggamus Regency is 5,453 employees, consisting of 2,429 male employees and 3,024 female employees. When viewed from the last education, the majority of educated graduates with a total of 3,654 employees. When viewed by category, Group III is the majority with 3,092 civil servants, then Group IV (1,665 employees), Group II (678 employees) and Group I (18 employees). When viewed in terms of position, the largest number of employees occupy teacher functional positions, namely 2,714 employees.

Gambar 2.1
Figures

Jumlah Desa/Kelurahan Menurut Kecamatan di Kabupaten Tanggamus, 2021
Number of Villages by Subdistrict in Tanggamus Regency, 2021



Sumber/Source : Peraturan Kepala Badan Pusat Statistik Nomor 29 Tahun 2018 Tanggal 15 Januari 2018 tentang Perubahan Atas Peraturan Kepala Badan Pusat Statistik Nomor 55 Tahun 2017 tentang Kode dan Nama Wilayah Kerja Statistik Tahun 2017

Chief Statistician Regulation Number 29/2018, January 15 2018, as a revision of Chief Statistician Regulation Number 55 of 2017 on Code and Name of Regional Level of Data Collection

Gambar 2.2
Figures

Jumlah Pegawai Negeri Sipil Menurut Jenis Kelamin di Kabupaten Tanggamus , 2020 dan 2021
Number of Civil Servants by Sex in Tanggamus Regency, 2020 and 2021



Sumber/Source : Badan Kepegawaian Negara (BKN)/National Civil Service Agency

2.1 WILAYAH ADMINISTRATIF ADMINISTRATIVE AREA

Tabel 2.1.1 **Jumlah Desa¹/Kelurahan Menurut Kecamatan di Kabupaten Tanggamus, 2017–2021**
Table 2.1.1 **Number of Villages¹/Kelurahan by Subdistrict in Tanggamus Regency, 2017–2021**

| Kecamatan Subdistrict | 2017 | 2018 | 2019 | 2020 | 2021 |
|--------------------------|------------|------------|------------|------------|------------|
| (1) | (2) | (3) | (4) | (5) | (6) |
| Wonosobo | 28 | 28 | 28 | 28 | 28 |
| Semaka | 22 | 22 | 22 | 22 | 22 |
| Bandar Negeri Semuong | 11 | 11 | 11 | 11 | 11 |
| Kota Agung | 16 | 16 | 16 | 16 | 16 |
| Pematang Sawa | 14 | 14 | 14 | 14 | 14 |
| Kota Agung Timur | 12 | 12 | 12 | 12 | 12 |
| Kota Agung Barat | 16 | 16 | 16 | 16 | 16 |
| Pulau Panggung | 21 | 21 | 21 | 21 | 21 |
| Ulu Belu | 16 | 16 | 16 | 16 | 16 |
| Air Nanningan | 10 | 10 | 10 | 10 | 10 |
| Talang Padang | 20 | 20 | 20 | 20 | 20 |
| Sumberejo | 13 | 13 | 13 | 13 | 13 |
| Gisting | 9 | 9 | 9 | 9 | 9 |
| Gunung Alip | 12 | 12 | 12 | 12 | 12 |
| Pugung | 27 | 27 | 27 | 27 | 27 |
| Bulok | 10 | 10 | 10 | 10 | 10 |
| Cukuh Balak | 20 | 20 | 20 | 20 | 20 |
| Kelumbayan | 8 | 8 | 8 | 8 | 8 |
| Limau | 11 | 11 | 11 | 11 | 11 |
| Kelumbayan Barat | 6 | 6 | 6 | 6 | 6 |
| Tanggamus | 302 | 302 | 302 | 302 | 302 |

Catatan/Note: ¹Termasuk Unit Permukiman Transmigrasi (UPT)/Include Transmigration Settlement Unit
Sumber/Source: Peraturan Kepala Badan Pusat Statistik Nomor 29 Tahun 2018 Tanggal 15 Januari 2018 tentang Perubahan Atas Peraturan Kepala Badan Pusat Statistik Nomor 55 Tahun 2017 tentang Kode dan Nama Wilayah Kerja Statistik Tahun 2017
Chief Statistician Regulation Number 29/2018, January 15 2018, as a revision of Chief Statistician Regulation Number 55 of 2017 on Code and Name of Regional Level of Data Collection

2.2 DEWAN PERWAKILAN RAKYAT DAERAH REGIONAL HOUSE OF REPRESENTATIVE

Tabel 2.2.1 Jumlah Anggota Dewan Perwakilan Rakyat Daerah Menurut Partai Politik dan Jenis Kelamin di Kabupaten Tanggamus, 2021
Number of Regional House of Representatives's Members by Political Parties and Sex in Tanggamus Regency, 2021

| Partai Politik <i>Political Parties</i> | Laki-laki <i>Male</i> | Perempuan <i>Female</i> | Jumlah <i>Total</i> |
|--|--------------------------|----------------------------|------------------------|
| (1) | (2) | (3) | (4) |
| Partai Demokrasi Indonesia Perjuangan (PDIP) | 11 | 1 | 12 |
| Partai Amanat Nasional (PAN) | 6 | - | 6 |
| Partai Keadilan Sejahtera (PKS) | 3 | 1 | 4 |
| Partai Golongan Karya (GOLKAR) | 4 | - | 4 |
| Partai Gerakan Indonesia Raya (GERINDRA) | 4 | - | 4 |
| Partai Kebangkitan Bangsa (PKB) | 7 | - | 7 |
| Partai Demokrat | - | - | - |
| Partai Hati Nurani Rakyat (HANURA) | - | - | - |
| Partai Persatuan Pembangunan (PPP) | 3 | - | 3 |
| Partai Nasional Demokrat (NASDEM) | 4 | 1 | 5 |
| Tanggamus | 42 | 3 | 54 |

Catatan/Note: ...

Sumber/Source: Kantor Kesatuan Bangsa dan Politik Kabupaten Tanggamus/National Unity and Politics Office of Tanggamus Regency

2.3 SUMBER DAYA MANUSIA HUMAN RESOURCES

Tabel 2.3.1 Jumlah Pegawai Negeri Sipil Menurut Jabatan dan Jenis Kelamin di Kabupaten Tanggamus, Desember 2020 dan Desember 2021
Number of Civil Servants by Occupation and Sex in Tanggamus Regency, December 2020 and December 2021

| Jabatan <i>Occupation</i> | 2020 | | Jumlah <i>Total</i> |
|---|--------------------------|----------------------------|------------------------|
| | Laki-laki <i>Male</i> | Perempuan <i>Female</i> | |
| (1) | (2) | (3) | (4) |
| Jabatan Pimpinan Tinggi Utama <i>Senior Executives</i> | - | - | - |
| Jabatan Pimpinan Tinggi Madya <i>Middle Executives</i> | - | - | - |
| Jabatan Pimpinan Tinggi Pratama <i>Junior Executives</i> | 27 | 2 | 29 |
| Administrator/Administrator | 149 | 32 | 181 |
| Pengawas/Supervisor | 364 | 181 | 545 |
| Eselon V/5th Echelon | - | - | - |
| Jabatan Fungsional Dosen <i>Certain Functional Position for Lecturer</i> | - | - | - |
| Jabatan Fungsional Guru <i>Certain Functional Position for Teacher</i> | 1.123 | 1.760 | 2.883 |
| Jabatan Fungsional Medis <i>Certain Functional Position for Medical Field</i> | 133 | 553 | 686 |
| Jabatan Fungsional Teknis <i>Certain Functional Position for Technical Field</i> | 128 | 37 | 165 |
| Jabatan Fungsional Umum/Pelaksana <i>General Functional Position</i> | 706 | 572 | 1.278 |
| Jumlah/Total | 2 630 | 3 137 | 5 767 |

Lanjutan Tabel/*Continued Table 2.3.1*

| Jabatan <i>Occupation</i> | 2021 | | |
|---|--------------------------|----------------------------|------------------------|
| | Laki-laki <i>Male</i> | Perempuan <i>Female</i> | Jumlah <i>Total</i> |
| (1) | (5) | (6) | (7) |
| Jabatan Pimpinan Tinggi Utama <i>Senior Executives</i> | - | - | - |
| Jabatan Pimpinan Tinggi Madya <i>Middle Executives</i> | - | - | - |
| Jabatan Pimpinan Tinggi Pratama <i>Junior Executives</i> | 33 | 2 | 35 |
| Administrator/ <i>Administrator</i> | 141 | 36 | 177 |
| Pengawas/ <i>Supervisor</i> | 356 | 191 | 547 |
| Eselon V/ <i>5th Echelon</i> | - | - | - |
| Jabatan Fungsional Dosen <i>Certain Functional Position for Lecturer</i> | - | - | - |
| Jabatan Fungsional Guru <i>Certain Functional Position for Teacher</i> | 1 043 | 1 671 | 2 714 |
| Jabatan Fungsional Medis <i>Certain Functional Position for Medical Field</i> | 126 | 549 | 675 |
| Jabatan Fungsional Teknis <i>Certain Functional Position for Technical Field</i> | 126 | 39 | 165 |
| Jabatan Fungsional Umum/Pelaksana <i>General Functional Position</i> | 604 | 536 | 1 140 |
| Jumlah/<i>Total</i> | 2 429 | 3 024 | 5 453 |

Sumber/*Source*: Badan Kepegawaian Negara (BKN)/*National Civil Service Agency*

Tabel
Table 2.3.2

Jumlah Pegawai Negeri Sipil Menurut Tingkat Pendidikan dan Jenis Kelamin di Kabupaten Tanggamus, Desember 2020 dan Desember 2021
Number of Civil Servants by Educational Level and Sex in Tanggamus Regency, Desember 2020 and Desember 2021

| Tingkat Pendidikan <i>Educational Level</i> | 2020 | | |
|---|--------------------------|----------------------------|------------------------|
| | Laki-laki <i>Male</i> | Perempuan <i>Female</i> | Jumlah <i>Total</i> |
| (1) | (2) | (3) | (4) |
| Sekolah Dasar (SD) <i>Primary School</i> | 10 | - | 10 |
| Sekolah Menengah Pertama (SMP) <i>Junior High School</i> | 17 | 1 | 18 |
| Sekolah Menengah Atas (SMA) <i>Senior High School</i> | 406 | 213 | 619 |
| Diploma I/Akta I <i>Diploma I/Akta I</i> | 8 | 8 | 16 |
| Diploma II/Akta II <i>Diploma II/Akta II</i> | 120 | 95 | 215 |
| Diploma III/Akta III <i>Diploma III/Akta III</i> | 160 | 479 | 639 |
| Diploma IV/Akta IV <i>Diploma IV/Akta IV</i> | 12 | 87 | 99 |
| S1/Sarjana <i>Under Graduate/Bachelor</i> | 1 633 | 2 105 | 3 738 |
| S2/Pasca Sarjana <i>Graduate</i> | 264 | 149 | 413 |
| S3/Doktor/Ph.D <i>Post Graduate</i> | - | - | - |
| Jumlah/Total | 2 630 | 3 137 | 5 767 |

Lanjutan Tabel/Continued Table 2.3.2

| Tingkat Pendidikan <i>Educational Level</i> | 2021 | | |
|---|--------------------------|----------------------------|------------------------|
| | Laki-laki <i>Male</i> | Perempuan <i>Female</i> | Jumlah <i>Total</i> |
| (1) | (5) | (6) | (7) |
| Sekolah Dasar (SD) <i>Primary School</i> | 3 | - | 3 |
| Sekolah Menengah Pertama (SMP) <i>Junior High School</i> | 15 | 1 | 16 |
| Sekolah Menengah Atas (SMA) <i>Senior High School</i> | 335 | 155 | 490 |
| Diploma I/Akta I <i>Diploma I/Akta I</i> | 6 | 6 | 12 |
| Diploma II/Akta II <i>Diploma II/Akta II</i> | 99 | 71 | 170 |
| Diploma III/Akta III <i>Diploma III/Akta III</i> | 138 | 458 | 596 |
| Diploma IV/Akta IV <i>Diploma IV/Akta IV</i> | 11 | 93 | 104 |
| S1/Sarjana <i>Under Graduate/Bachelor</i> | 1 566 | 2 088 | 3 654 |
| S2/Pasca Sarjana <i>Graduate</i> | 256 | 152 | 408 |
| S3/Doktor/Ph.D <i>Post Graduate</i> | - | - | - |
| Jumlah/Total | 2 429 | 3 024 | 5 453 |

Sumber/Source: Badan Kepegawaian Negara (BKN)/National Civil Service Agency

Tabel
Table 2.3.3

**Jumlah Pegawai Negeri Sipil Menurut Tingkat
Kepangkatan dan Jenis Kelamin di Kabupaten
Tanggamus, Desember 2020 dan Desember 2021**
**Number of Civil Servants by Hierarchy and Sex in
Tanggamus Regency, Desember 2020 and Desember
2021**

| Pangkat/Golongan/Ruang <i>Hierarchy</i> | 2020 | | |
|---|--------------------------|----------------------------|------------------------|
| | Laki-laki <i>Male</i> | Perempuan <i>Female</i> | Jumlah <i>Total</i> |
| (1) | (2) | (3) | (4) |
| Golongan I/Range I | 22 | 2 | 24 |
| 1. I/A (Juru Muda)/ <i>Junior Clerk</i> | 2 | 1 | 3 |
| 2. I/B (Juru Muda Tingkat I)/ <i>First Class Junior Clerk</i> | 1 | - | 1 |
| 3. I/C (Juru)/ <i>Clerk</i> | 9 | - | 9 |
| 4. I/D (Juru Tingkat I)/ <i>First Class Clerk</i> | 10 | 1 | 11 |
| Golongan II/Range II | 369 | 416 | 785 |
| 5. II/A (Pengatur Muda)/ <i>Junior Supervisor</i> | 53 | 33 | 86 |
| 6. II/B (Pengatur Muda Tingkat I) <i>First Class Junior Supervisor</i> | 60 | 27 | 87 |
| 7. II/C (Pengatur)/ <i>Supervisor</i> | 144 | 155 | 299 |
| 8. II/D (Pengatur Tingkat I)/ <i>First Class Supervisor</i> | 112 | 201 | 313 |
| Golongan III/Range III | 1 424 | 1 737 | 3 161 |
| 9. III/A (Penata Muda)/ <i>Junior Superintendent</i> | 353 | 594 | 947 |
| 10. III/B (Penata Muda Tingkat I) <i>First Class Junior Superintendent</i> | 334 | 399 | 733 |
| 11. III/C (Penata)/ <i>Superintendent</i> | 381 | 451 | 832 |
| 12. III/D (Penata Tingkat I)/ <i>First Class Superintendent</i> | 356 | 293 | 649 |
| Golongan IV/Range IV | 815 | 982 | 1 797 |
| 13. IV/A (Pembina)/ <i>Administrator</i> | 451 | 401 | 852 |
| 14. IV/B (Pembina Tingkat I)/ <i>First Class Administrator</i> | 334 | 575 | 909 |
| 15. IV/C (Pembina Utama Muda)/ <i>Junior Administrator</i> | 29 | 6 | 35 |
| 16. IV/D (Pembina Utama Madya)/ <i>Middle Administrator</i> | 1 | - | 1 |
| 17. IV/E (Pembina Utama)/ <i>Senior Administrator</i> | - | - | - |
| Jumlah/Total | 5 260 | 6 274 | 11 534 |

Lanjutan Tabel/Continued Table 2.3.3

| Pangkat/Golongan/Ruang <i>Hierarchy</i> | 2021 | | |
|---|--------------------------|----------------------------|------------------------|
| | Laki-laki <i>Male</i> | Perempuan <i>Female</i> | Jumlah <i>Total</i> |
| (1) | (5) | (6) | (7) |
| Golongan I/Range I | 16 | 2 | 18 |
| 1. I/A (Juru Muda)/ <i>Junior Clerk</i> | 1 | 1 | 2 |
| 2. I/B (Juru Muda Tingkat I)/ <i>First Class Junior Clerk</i> | 1 | - | 1 |
| 3. I/C (Juru)/ <i>Clerk</i> | 4 | - | 4 |
| 4. I/D (Juru Tingkat I)/ <i>First Class Clerk</i> | 10 | 1 | 11 |
| Golongan II/Range II | 317 | 361 | 678 |
| 5. II/A (Pengatur Muda)/ <i>Junior Supervisor</i> | 33 | 16 | 49 |
| 6. II/B (Pengatur Muda Tingkat I) <i>First Class Junior Supervisor</i> | 49 | 18 | 67 |
| 7. II/C (Pengatur)/ <i>Supervisor</i> | 135 | 156 | 291 |
| 8. II/D (Pengatur Tingkat I)/ <i>First Class Supervisor</i> | 100 | 171 | 271 |
| Golongan III/Range III | 1 359 | 1 733 | 3 092 |
| 9. III/A (Penata Muda)/ <i>Junior Superintendent</i> | 283 | 470 | 753 |
| 10. III/B (Penata Muda Tingkat I) <i>First Class Junior Superintendent</i> | 353 | 498 | 851 |
| 11. III/C (Penata)/ <i>Superintendent</i> | 352 | 453 | 805 |
| 12. III/D (Penata Tingkat I)/ <i>First Class Superintendent</i> | 371 | 312 | 683 |
| Golongan IV/Range IV | 737 | 928 | 1 665 |
| 13. IV/A (Pembina)/ <i>Administrator</i> | 372 | 366 | 738 |
| 14. IV/B (Pembina Tingkat I)/ <i>First Class Administrator</i> | 334 | 556 | 890 |
| 15. IV/C (Pembina Utama Muda)/ <i>Junior Administrator</i> | 29 | 6 | 35 |
| 16. IV/D (Pembina Utama Madya)/ <i>Middle Administrator</i> | 2 | - | 2 |
| 17. IV/E (Pembina Utama)/ <i>Senior Administrator</i> | - | - | - |
| Jumlah/Total | 4 858 | 6 048 | 10 906 |

Sumber/Source: Badan Kepegawaian Negara (BKN)/National Civil Service Agency

2.4 KEUANGAN PEMERINTAH GOVERNMENT FINANCE

Tabel 2.4.1 Realisasi Pendapatan Pemerintah Kabupaten Tanggamus Menurut Jenis Pendapatan (ribu rupiah), 2017–2020
Actual Tanggamus Regency Government Revenues by Kind of Revenues (thousand rupiahs), 2017–2020

| Jenis Pendapatan/ <i>Kind of Revenues</i> | 2018 | 2019 |
|--|-------------------------|-------------------------|
| (1) | (2) | (3) |
| 1. Pendapatan Asli Daerah (PAD)/<i>Regional Revenue</i> | 62 350 681,08 | |
| 1.1 Pajak Daerah/ <i>Regional Tax</i> | 17 664 599,87 | 20 572 325,59 |
| 1.2 Retribusi Daerah/ <i>Regional Retribution</i> | 1 180 916,14 | 1 536 190,315 |
| 1.3 Hasil Perusahaan Milik Daerah dan Pengelolaan Kekayaan Daerah yang Dipisahkan/ <i>Regional-Owned Company Revenue and Separated Management of Regional Wealth</i> | 3 883 833,52 | 4 283 144,63 |
| 1.4 Lain-lain PAD yang Sah/ <i>Other Regional Revenue</i> | 39 621 331,53 | 49 666 727,45 |
| 2. Dana Perimbangan/<i>Balance Funds</i> | 1 073 484 123,68 | |
| 2.1 Bagi Hasil Pajak/ <i>Tax Sharing Revenue</i> | 30 166 651,40 | |
| 2.2 Bagi Hasil Bukan Pajak/Sumber Daya Alam/ <i>Non-Tax Sharing Revenue/Natural Resources</i> | 22 729 667,09 | |
| 2.3 Dana Alokasi Umum/ <i>General Allocation Fund</i> | 778 605 786,00 | |
| 2.4 Dana Alokasi Khusus/ <i>Special Allocation Fund</i> | 68 219 950,40 | |
| 3. Lain-lain Pendapatan yang Sah/<i>Other Revenue</i> | 403 335 569,50 | 408 654 798,36 |
| 3.1 Pendapatan Hibah/ <i>Grant</i> | 61 417 480,00 | |
| 3.2 Dana Darurat/ <i>Emergency Fund</i> | - | |
| 3.3 Dana Bagi Hasil Pajak dari Provinsi dan Pemerintah Daerah Lainnya/ <i>Tax Sharing Revenue from Provincial and Other Regional Governments</i> | 66 034 927,99 | |
| 3.4 Dana Penyesuaian dan Otonomi Daerah/ <i>Regional Adjustment and Autonomy Fund</i> | - | |
| 3.5 Bantuan Keuangan dari Provinsi atau Pemerintah Daerah Lainnya/ <i>Financial Assistance from Provincial or Other Regional Governments</i> | - | |
| 3.6 Lainnya/ <i>Others</i> | 275 883 161,54 | |
| Jumlah/<i>Total</i> | 1 539 170 374,30 | 1 707 794 697,04 |

Lanjutan Tabel/Continued Table 2.4.1

| Jenis Pendapatan/Kind of Revenues | 2020 | 2021 |
|--|-----------------------------|-----------------------------|
| (1) | (4) | (5) |
| 1. Pendapatan Asli Daerah (PAD)/Regional Revenue | 76.828.494.694,47 | 95.793.049.980,38 |
| 1.1 Pajak Daerah/Regional Tax | 22.111.991.792,80 | 19.103.572.785,92 |
| 1.2 Retribusi Daerah/Regional Retribution | 2.157.871.695,00 | 2.089.822.318,30 |
| 1.3 Hasil Perusahaan Milik Daerah dan Pengelolaan Kekayaan Daerah yang Dipisahkan/Regional-Owned Company Revenue and Separated Management of Regional Wealth | 4.454.087.951,43 | 5.837.823.377,61 |
| 1.4 Lain-lain PAD yang Sah/Other Regional Revenue | 48.104.543.255,24 | 68.761.831.498,55 |
| 2. Dana Perimbangan/Balance Funds | 1.080.168.166.694,00 | 1.091.996.727.844,00 |
| 2.1 Bagi Hasil Pajak/Tax Sharing Revenue | 21.778.808.186,00 | 60.410.956.712,00 |
| 2.2 Bagi Hasil Bukan Pajak/Sumber Daya Alam/Non-Tax Sharing Revenue/Natural Resources | 28.813.474.273,00 | 33.454.879.024,00 |
| 2.3 Dana Alokasi Umum/General Allocation Fund | 718.696.624.000,00 | 711.717.860.000,00 |
| 2.4 Dana Alokasi Khusus/Special Allocation Fund | 310.879.260.235,00 | 286.413.032.108,00 |
| 3. Lain-lain Pendapatan yang Sah/Other Revenue | 398.135.228.720,00 | 103.780.625.458,00 |
| 3.1 Pendapatan Hibah/Grant | 77.010.275.593,00 | 21.140.556.876,00 |
| 3.2 Dana Darurat/Emergency Fund | - | - |
| 3.3 Dana Bagi Hasil Pajak dari Provinsi dan Pemerintah Daerah Lainnya/Tax Sharing Revenue from Provincial and Other Regional Governments | - | - |
| 3.4 Dana Penyesuaian dan Otonomi Daerah/Regional Adjustment and Autonomy Fund | - | - |
| 3.5 Bantuan Keuangan dari Provinsi atau Pemerintah Daerah Lainnya/Financial Assistance from Provincial or Other Regional Governments | - | - |
| 3.6 Lainnya/Others | 321.124.953.127,00 | 82.640.068.582,00 |
| Jumlah/Total | 1.555.131.890.108,47 | 1.291.570.403.282,38 |

Catatan/Note: ...

Sumber/Source: Badan Pengelola Keuangan Daerah Kabupaten Tanggamus/Regional Financial Management Agency of Tanggamus Regency

Tabel
Table 2.4.2

**Realisasi Belanja Pemerintah Kabupaten Tanggamus
Menurut Jenis Belanja (ribu rupiah), 2017–2020
Actual Tanggamus Regency Government Expenditures by
Kind of Expenditures (thousand rupiahs), 2017–2020**

| Jenis Pendapatan Kind of Revenues | 2018 | 2019 |
|---|--------------------------|-------------------------|
| (1) | (2) | (3) |
| 1. Belanja Tidak Langsung/Indirect Expenditures | 990 960 457,30 | ... |
| 1.1 Belanja Pegawai/Personnel Expenditures | 571 588 271,60 | 682 680 468,24 |
| 1.2 Belanja Bunga/Interest Expenditures | - | - |
| 1.3 Belanja Subsidi/Subsidies Expenditures | - | - |
| 1.4 Belanja Hibah/Grant Expenditures | 83 076 562,98 | 46 013 658,60 |
| 1.5 Belanja Bantuan Sosial/Social Aid Expenditures | 282 000,00 | 957 863,719 |
| 1.6 Belanja Bagi Hasil/Sharing Fund Expenditure | 2 709 109,15 | 387 272 400,52 |
| 1.7 Belanja Bantuan Keuangan/Financial Aids Expenditures | 331 361 102,81 | 383 368 253,719 |
| 1.8 Belanja Tidak Terduga/Unpredicted Expenditures | 1 943 410,80 | 784 435 |
| 2. Belanja Langsung/Direct Expenditures | 539 349 727,20 | ... |
| 2.1 Belanja Pegawai/Personnel Expenditures | 99 371 378,13 | - |
| 2.2 Belanja Barang dan Jasa/Goods and Services Expenditures | 267 689 656,16 | 315 882 319,11 |
| 2.3 Belanja Modal/Capital Expenditure | 172 288 692,87 | 241 692 701,03 |
| Jumlah/Total | 1 5303 102 215,00 | 1 675 283 846,23 |

Lanjutan Tabel/*Continued Table 2.4.2*

| Jenis Pendapatan <i>Kind of Revenues</i> | 2020 | 2021 |
|---|-----------------------------|-----------------------------|
| (1) | (4) | (5) |
| 1. Belanja Tidak Langsung/<i>Indirect Expenditures</i> | 1.038.820.486.516,46 | 1.047.126.488.213,56 |
| 1.1 Belanja Pegawai/ <i>Personnel Expenditures</i> | 571.727.253.090,46 | 619.192.788.739,56 |
| 1.2 Belanja Bunga/ <i>Interest Expenditures</i> | - | - |
| 1.3 Belanja Subsidi/ <i>Subsidies Expenditures</i> | - | - |
| 1.4 Belanja Hibah/ <i>Grant Expenditures</i> | 49.698.135.200,00 | 35.551.259.769,00 |
| 1.5 Belanja Bantuan Sosial/ <i>Social Aid Expenditures</i> | 958.833.090,00 | - |
| 1.6 Belanja Bagi Hasil/ <i>Sharing Fund Expenditure</i> | 5.132.723.782,00 | 6.135.124.739,00 |
| 1.7 Belanja Bantuan Keuangan/ <i>Financial Aids Expenditures</i> | 374.651.395.392,00 | 376.084.285.441,00 |
| 1.8 Belanja Tidak Terduga/ <i>Unpredicted Expenditures</i> | 36.652.145.962,00 | 10.163.029.525,00 |
| 2. Belanja Langsung/<i>Direct Expenditures</i> | 609.823.243.898,40 | 611.028.588.895,23 |
| 2.1 Belanja Pegawai/ <i>Personnel Expenditures</i> | 90.745.126.430,00 | - |
| 2.2 Belanja Barang dan Jasa/ <i>Goods and Services Expenditures</i> | 310.570.886.093,17 | 435.286.623.720,09 |
| 2.3 Belanja Modal/ <i>Capital Expenditure</i> | 208.507.231.375,23 | 175.741.965.175,14 |
| Jumlah/<i>Total</i> | 1.648.643.730.414,86 | 1.658.155.077.108,79 |

Catatan/*Note*: ...Sumber/*Source*: Badan Pengelola Keuangan Daerah Kabupaten Tanggamus/*Regional Financial Management Agency of Tanggamus Regency*

BAB
Chapter

03

PENDUDUK DAN KETENAGAKERJAAN

POPULATION AND EMPLOYMENT

JUMLAH PENDUDUK

Population

645.807
Ribuan Orang /
Thousand People

334.142

Ribuan Orang
Thousand People



311.665

Ribuan Orang
Thousand People

RASIO JENIS KELAMIN

Sex Ratio



107,2

Menurut Hasil Proyeksi Penduduk Interim 2020–2023

The result of Interim Population Projection 2020–2023

kepadatan penduduk
per km² mencapai

138 Jiwa

– 2021 –

Based of Population Projection, Population density about 138 people sq.km

PENJELASAN TEKNIS

TECHNICAL NOTES

1. Salah satu sumber data kependudukan adalah sensus penduduk yang dilaksanakan setiap sepuluh tahun sekali. Sensus penduduk telah dilaksanakan sebanyak tujuh kali sejak Indonesia merdeka, yaitu tahun 1961, 1971, 1980, 1990, 2000, 2010, dan 2020.

Keenam sensus penduduk sebelumnya dilaksanakan dengan menggunakan metode tradisional, yaitu mencatat setiap penduduk dari rumah ke rumah. Pertama kalinya dalam sejarah sensus penduduk di Indonesia, Sensus Penduduk 2020 (SP2020) menggunakan metode kombinasi yaitu dengan memanfaatkan data Administrasi Kependudukan (Admnduk) dari Direktorat Jenderal Kependudukan dan Pencatatan Sipil (Ditjen Dukcapil) Kementerian Dalam Negeri (Kemendagri) sebagai data dasar pelaksanaan SP2020. Hal ini dirancang dan dilaksanakan sebagai upaya untuk mewujudkan "SATU DATA KEPENDUDUKAN INDONESIA".

SP2020 mencakup seluruh penduduk yang tinggal di wilayah teritorial Indonesia, mencakup Warga Negara Indonesia (WNI) dan Warga Negara Asing (WNA) yang telah menetap atau

1. One of the sources of demographic data is population census, which is conducted every ten years. Population Census has been conducted seven times since Indonesia's independence: 1961, 1971, 1980, 1990, 2000, 2010, and 2020

The previous six population censuses were carried out using the traditional method, canvassing each person door-to-door. For the first time in the history of the population census in Indonesia, the 2020 Population Census (PC2020) used a combined method, that is utilizing Population Administration data managed by the Directorate General of Population and Civil Registration of the Ministry of Home Affairs as the basic data for the population census. This is designed and implemented as an effort to realize "ONE INDONESIAN POPULATION DATA".

PC2020 covered all residents who live in Indonesia's territory, including Indonesian citizens (WNI) and foreign citizens (WNA) who have stayed or plan to stay in Indonesian territory for at least one year. The Indonesian citizens who are covered also include those who are abroad, namely members of the Diplomatic Corps of the Republic of Indonesia and their families abroad

berencana menetap di wilayah Indonesia selama minimal satu tahun. WNI yang dicakup juga termasuk mereka yang berada di luar negeri, yaitu Anggota Korps Diplomatik Republik Indonesia beserta keluarganya di luar negeri dan Anggota TNI/POLRI beserta keluarganya yang sedang melakukan misi perdamaian di luar negeri.

Untuk tahun yang tidak dilaksanakan sensus penduduk, data kependudukan diperoleh dari hasil proyeksi penduduk. Proyeksi penduduk merupakan suatu perhitungan ilmiah yang didasarkan pada asumsi dari komponen-komponen perubahan penduduk, yaitu kelahiran, kematian, dan migrasi (migrasi internasional dan migrasi risen antar provinsi). Proyeksi penduduk interim 2020-2023 dihitung menggunakan data dasar penduduk hasil perapihan umur dari data Administrasi Kependudukan dan SP2020 dengan menggunakan asumsi Angka Kelahiran Total sejak tahun 2020 konstan 2,1 (sesuai Proyeksi Survei Penduduk antar Sensus (SUPAS) 2015-2045), Angka Kematian Bayi (AKB) meneruskan hasil Proyeksi SUPAS 2015-2045, dan pola migrasi 2020 sama dengan pola migrasi hasil SUPAS 2015.

and members of the TNI/POLRI and their families who are carrying out Peacekeeping Missions abroad.

For the periods besides the census year, population projection is applied to estimate population for those years. The population projection is an estimation based on the demographic components, such as birth, death, and migration (international migration and recent migration). The interim population projection for 2020-2023 is calculated from the single age smoothed combined from Population Administration Data and the 2020 Population Census. It uses the assumption that the Total Fertility Rate (TFR) since 2020 is constant at 2.1 (according to the population projection of 2015-2045 Intercensal Population Survey (SUPAS)), Infant Mortality Rate (IMR) continues the results of the 2015-2045 SUPAS Projection, and the 2020 migration pattern is the same as the pattern of migration in SUPAS2015 results.

The data presented in this publication are the PC2020 results (September) and the result of interim population projection 2020-2023 (midyear/June).

- 2. The population of Indonesia** are all people who live in Indonesia's territory, including Indonesian citizens and foreign citizens who

Dalam publikasi ini, data yang disajikan merupakan hasil SP2020 (September), dan hasil proyeksi penduduk interim 2020-2023 (pertengahan tahun/Juni).

2. **Penduduk Indonesia** adalah semua orang yang berdomisili di wilayah teritorial Indonesia, mencakup Warga Negara Indonesia (WNI) dan Warga Negara Asing (WNA) yang telah menetap selama satu tahun atau lebih atau berencana menetap di wilayah Indonesia selama minimal satu tahun. Pada sensus sebelumnya referensi waktu dalam konsep kependudukan adalah enam bulan. Perubahan ini didasari oleh UU No. 24 Tahun 2013 tentang Perubahan atas UU No. 23 Tahun 2006 tentang Administrasi Kependudukan pada Pasal 15.
3. **Laju pertumbuhan penduduk per tahun** adalah angka yang menunjukkan rata-rata tingkat penambahan penduduk per tahun dalam jangka waktu tertentu. Angka ini dinyatakan sebagai persentase dari penduduk dasar. Metode penghitungan laju pertumbuhan penduduk yang digunakan oleh BPS adalah metode geometrik.
4. **Kepadatan penduduk** adalah ukuran persebaran penduduk yang menunjukkan jumlah

have lived for one year or more or plan to stay in Indonesia territory for at least one year. In the previous census the time reference in the population concept was six months. This change is based on Law no.24 of 2013 concerning Amendments to Law no. 23 of 2006 concerning Population Administration in Article 15.

3. **Annual population growth rate** *is a number that shows the average rate of population growth per year in a certain period. This rate is a percentage of the basic population. The method used by Statistics Indonesia is the geometric method.*
4. **Population density** *is a measure of the distribution of the population which shows the total population for each square kilometer of area.*
5. **Sex ratio** *is the ratio between total male population and female population in a certain area and at a certain time, which is usually stated in the number of male residents per 100 females.*

penduduk untuk setiap kilometer persegi luas wilayah.

- 5. Rasio jenis kelamin** adalah perbandingan antara jumlah penduduk laki-laki dan jumlah penduduk perempuan pada suatu daerah dan waktu tertentu, yang biasanya dinyatakan dalam banyaknya penduduk lakilaki per 100 perempuan.

<https://tanggamuskab.bps.go.id>

ULASAN**DESCRIPTION****Penduduk**

Penduduk Kabupaten Tanggamus berdasarkan hasil Proyeksi Penduduk Interim 2020–2023 (Pertengahan tahun/Juni) sebanyak 645.807 jiwa yang terdiri atas 334.142 jiwa penduduk laki-laki dan 311.665 jiwa penduduk perempuan. Sementara itu besarnya angka rasio jenis kelamin berdasarkan hasil SP September tahun 2020 penduduk laki-laki terhadap penduduk perempuan sebesar 107,2.

Kepadatan penduduk di Kabupaten Tanggamus tahun 2020 berdasarkan hasil hasil Proyeksi Penduduk Interim 2020–2023 (Pertengahan tahun/Juni) mencapai 138 jiwa / km². Kepadatan Penduduk di 20 kecamatan cukup beragam dengan kepadatan penduduk tertinggi terletak di kecamatan gisting dengan dan terendah di Kecamatan Limau.

Ketenagakerjaan

Jumlah angkatan kerja di kabupaten tanggamus tahun 2021 sebanyak 313.906 orang, terdiri dari 205.709 laki-laki dan 108.197 perempuan. Sedangkan untuk bukan angkatan kerja sebanyak 142.626 orang yang terdiri dari 33.163 laki-laki dan 109.463 perempuan.

Persentase penduduk yang bekerja terhadap angkatan kerja ada 97,07 persen, dan persentase angkatan kerja terhadap penduduk usia kerja ada 68,76 persen.

Berdasarkan status pekerjaannya,

Population

The population of Tanggamus Regency based on the results of the Interim Population Projection 2020–2023 (mid year/June) is as many as 645.807 people consisting of 334.142 male residents and 311.665 female residents. Meanwhile, the size of the sex ratio based on the results of the September 2020 SP for the male population to the female population is 108.53.

The population density in Tanggamus Regency in 2020 based on the results of the Interim Population Projection 2020–2023 (mid year/June) reached 138 people / km². The population density in 20 sub-districts is quite diverse with the highest population density located in the Gisting subdistrict and the lowest in the Limau subdistrict.

Employment

The total workforce in Tanggamus district in 2021 was 313,906 people, consisting of 205,709 men and 108,197 women. While for the non-labor force, 142,626 people consisted of 33,163 men and 109,463 women.

The percentage of the population working for the workforce is 97,07 percent, and the percentage of the labor force against the working age population is 68,76 percent.

Based on their employment status, the majority of residents who work in Tanggamus district in 2021 have the status of trying to be assisted by non-permanent / unpaid workers, namely

penduduk yang bekerja di kabupaten tanggamus 2021 mayoritas berstatus berusaha sendiri yakni sebanyak 74.085 orang.

Jumlah pencari kerja di kabupaten tanggamus tahun 2021 ada sebanyak 3.649 orang. Jumlah tersebut meningkat dibanding tahun sebelumnya yang mencapai 3.031 orang. Mayoritas pencari kerja merupakan lulusan SMA/SMK/ sederajat.

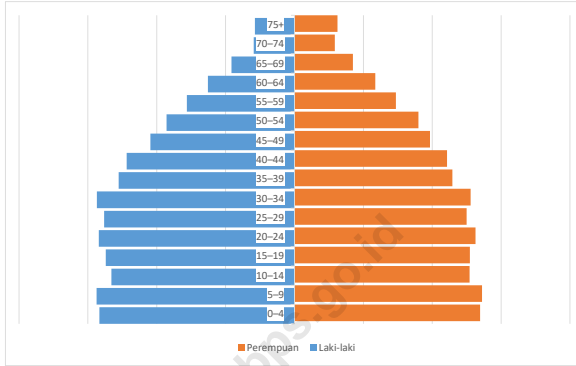
74,085 people.

The number of job seekers in Tanggamus Regency in 2021 was 3,649 people. The number increased compared to the previous year which reached 3,031 people. The majority of job seekers are high school / vocational / equivalent graduates.

<https://tanggamuskab.bps.go.id>

Gambar 3.1
Figures

Piramida Penduduk Kabupaten Tanggamus, 2020
Population Pyramid of Tanggamus Regency, 2020

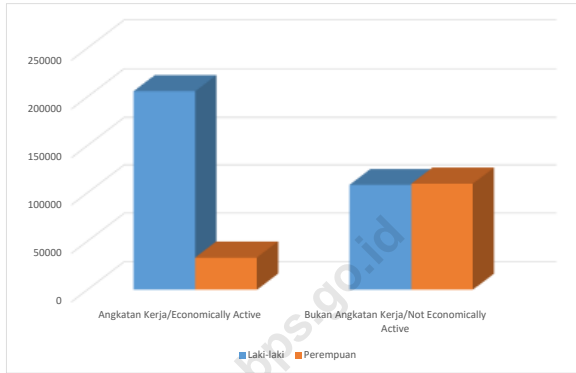


Sumber/Source : BPS/ BPS-Statistics Indonesia

<https://tanggamuskab.bps.go.id>

Gambar 3.2
Figures

Jumlah Angkatan Kerja dan Bukan Angkatan Kerja Menurut Jenis Kelamin di Kabupaten Tanggamus, 2020
Number of Economically Active and Economically Inactive by Sex in Tanggamus Regency, 2020



Sumber/Source : BPS, Survei Angkatan Kerja Nasional (Sakernas) Agustus/BPS-Statistics Indonesia, August National Labor Force Survey

**3.1 PENDUDUK
POPULATION**

Tabel 3.1.1 Penduduk, Laju Pertumbuhan Penduduk, Distribusi Persentase Penduduk, Kepadatan Penduduk, Rasio Jenis Kelamin Penduduk Menurut Kecamatan di Kabupaten Tanggamus, 2021
Population, Population Growth Rate, Percentage Distribution of Population, Population Density, and Population Sex Ratio by Subdistrict in Tanggamus Regency, 2021

| Kecamatan Subdistrict | Penduduk (ribu) Population (thousand) | Laju Pertumbuhan Penduduk per Tahun 2020–2021 Annual Population Growth Rate (%) 2020–2021 |
|--------------------------|--|--|
| (1) | (2) | (3) |
| Wonosobo | 41 638 | 1,15 |
| Semaka | 39 839 | 1,15 |
| Bandar Negeri Semuong | 17 431 | 1,15 |
| Kota Agung | 47 554 | 1,15 |
| Pematang Sawa | 17 986 | 1,15 |
| Kota Agung Timur | 21 767 | 1,15 |
| Kota Agung Barat | 23 036 | 1,15 |
| Pulau Panggung | 40 658 | 1,15 |
| Ulubelu | 44 181 | 1,15 |
| Air Naningan | 31 507 | 1,15 |
| Talang Padang | 53 757 | 1,15 |
| Sumberejo | 36 368 | 1,16 |
| Gisting | 43 421 | 1,15 |
| Gunung Alip | 22 342 | 1,15 |
| Pugung | 66 758 | 1,16 |
| Bulok | 24 348 | 1,16 |
| Cukuh Balak | 25 061 | 1,16 |
| Kelumbayan | 12 342 | 1,16 |
| Limau | 21 852 | 1,15 |
| Kelumbayan Barat | 13 961 | 1,16 |
| Tanggamus | 645 807 | 1,15 |

Lanjutan Tabel/*Continued Table 3.1.1*

| Kecamatan <i>Subdistrict</i> | Persentase Penduduk <i>Percentage of Total Population</i> | Kepadatan Penduduk per km ² <i>Population Density per sq.km</i> |
|---------------------------------|--|---|
| (1) | (7) | (8) |
| Wonosobo | 6,45 | 198,63 |
| Semaka | 6,17 | 233,11 |
| Bandar Negeri Semuong | 2,70 | 177,65 |
| Kota Agung | 7,36 | 618,15 |
| Pematang Sawa | 2,79 | 97,07 |
| Kota Agung Timur | 3,37 | 296,84 |
| Kota Agung Barat | 3,57 | 227,40 |
| Pulau Panggung | 6,30 | 92,99 |
| Ulubelu | 6,84 | 136,75 |
| Air Naningan | 4,88 | 169,07 |
| Talang Padang | 8,32 | 1191,16 |
| Sumberejo | 5,63 | 640,62 |
| Gisting | 6,72 | 1334,80 |
| Gunung Alip | 3,46 | 870,02 |
| Pugung | 10,34 | 287,25 |
| Bulok | 3,77 | 471,13 |
| Cukuh Balak | 3,88 | 187,36 |
| Kelumbayan | 1,91 | 101,92 |
| Limau | 3,38 | 90,82 |
| Kelumbayan Barat | 2,16 | 260,13 |
| Tanggamus | 100,00 | 138,74 |

Lanjutan Tabel/*Continued Table 3.1.1*

| Kecamatan <i>Subdistrict</i> | Rasio Jenis Kelamin Penduduk <i>Population Sex Ratio</i> |
|---------------------------------|---|
| (1) | (11) |
| Wonosobo | 108,6 |
| Semaka | 106,9 |
| Bandar Negeri Semuong | 109,4 |
| Kota Agung | 106,3 |
| Pematang Sawa | 114,2 |
| Kota Agung Timur | 103,9 |
| Kota Agung Barat | 109,7 |
| Pulau Panggung | 105,7 |
| Ulubelu | 108,4 |
| Air Naningan | 108,5 |
| Talang Padang | 104,5 |
| Sumberejo | 105,2 |
| Gisting | 105,6 |
| Gunung Alip | 106,3 |
| Pugung | 107,4 |
| Bulok | 106,4 |
| Cukuh Balak | 109,0 |
| Kelumbayan | 111,7 |
| Limau | 108,9 |
| Kelumbayan Barat | 108,0 |
| Tanggamus | 107,2 |

- Catatan/*Note*:
 1 Hasil Sensus Penduduk (SP) 2020 (September)/The Result of 2020 Population Census (September)
 2 Hasil Proyeksi Penduduk Interim 2020–2023 (Pertengahan tahun/Juni)/The result of Interim Population Projection 2020–2023 (mid year/June)
 3 Laju pertumbuhan penduduk dihitung berdasarkan penduduk tahun 2010 (Mei) dibandingkan dengan penduduk tahun 2020 (September)/ The growth rate refers to the change of the population in 2010 (May) to the population in 2020 (September)
 4 Laju pertumbuhan penduduk dihitung berdasarkan penduduk tahun 2020 (September) dibandingkan dengan penduduk tahun 2021 (Juni)/ The growth rate refers to the change of the population in 2020 (September) to the population in 2021 (June)
 5 Luas provinsi berdasarkan Peraturan Menteri Dalam Negeri Nomor 72 Tahun 2019 tanggal 25 Oktober 2019/Province area Based on Minister of Home Affairs Regulation Number 72/2019, October 25th, 2019

Sumber/*Source*: BPS dan Kementerian Dalam Negeri/BPS-Statistics Indonesia and Ministry of Home Affairs

Tabel
Table 3.1.2

Jumlah Penduduk Menurut Kelompok Umur dan Jenis Kelamin di Kabupaten Tanggamus, 2021
Population by Age Groups and Sex in Tanggamus Regency, 2021

| Kelompok Umur Age Groups | Jenis Kelamin/Sex | | |
|-----------------------------|-------------------|---------------------|-----------------|
| | Laki-Laki Male | Perempuan Female | Jumlah Total |
| (1) | (2) | (3) | (4) |
| 0–4 | 28 323 | 26 953 | 55 276 |
| 5–9 | 28 738 | 27 239 | 55 977 |
| 10–14 | 26 587 | 25 419 | 52 006 |
| 15–19 | 27 404 | 25 462 | 52 866 |
| 20–24 | 28 402 | 26 285 | 54 687 |
| 25–29 | 27 628 | 24 985 | 52 613 |
| 30–34 | 28 689 | 25 568 | 54 257 |
| 35–39 | 25 526 | 22 922 | 48 448 |
| 40–44 | 24 366 | 22 141 | 46 507 |
| 45–49 | 20 916 | 19 663 | 40 579 |
| 50–54 | 18 570 | 17 985 | 36 555 |
| 55–59 | 15 636 | 14 723 | 30 359 |
| 60–64 | 12 562 | 11 741 | 24 303 |
| 65–69 | 9 138 | 8 480 | 17 618 |
| 70–74 | 5 916 | 5 854 | 11 770 |
| 75+ | 5 741 | 6 245 | 11 986 |
| Tanggamus | 334 142 | 311 665 | 645 807 |

Catatan/Note: : Hasil Proyeksi Penduduk Interim 2020–2023 (Pertengahan tahun/Juni)/ The result of Interim Population Projection 2020–2023 (mid year/June)

Sumber/Source: : BPS/ BPS-Statistics Indonesia

3.2 KETENAGAKERJAAN EMPLOYMENT

Tabel 3.2.1 Jumlah Penduduk Berumur 15 Tahun Keatas Menurut Jenis Kegiatan Selama Seminggu yang Lalu dan Jenis Kelamin di Kabupaten Tanggamus, 2021
Population Aged 15 Years and Over by Type of Activity During The Previous Week and Sex in Tanggamus Regency, 2021

| Kegiatan Utama <i>Main Activity</i> | Jenis Kelamin/Sex | | |
|--|--------------------------|----------------------------|---|
| | Laki-Laki <i>Male</i> | Perempuan <i>Female</i> | Laki-Laki+ Perempuan <i>Male+Female</i> |
| (1) | (2) | (3) | (4) |
| I. Angkatan Kerja/<i>Economically Active</i> | 205 709 | 108 197 | 313 906 |
| 1. Bekerja/ <i>Working</i> | 200 217 | 104 489 | 304 706 |
| 2. Pengangguran Terbuka/ <i>Unemployment</i> | 5 492 | 3 708 | 9 200 |
| II. Bukan Angkatan Kerja/<i>Not Economically Active</i> | 33 163 | 109 463 | 142 626 |
| 1. Sekolah/ <i>Attending School</i> | 13 807 | 14 390 | 28 197 |
| 2. Mengurus Rumah Tangga/ <i>Housekeeping</i> | 7 617 | 86 424 | 94 041 |
| 3. Lainnya/ <i>Others</i> | 11 739 | 8 649 | 20 388 |
| Jumlah/<i>Total</i> | 238 872 | 217 660 | 456 532 |

Catatan/*Note*:

Sumber/*Source*: BPS, Survei Angkatan Kerja Nasional (Sakernas) Agustus/BPS-Statistics Indonesia, August National Labor Force Survey

Tabel
Table 3.2.2

Penduduk Berumur 15 Tahun ke Atas Menurut Pendidikan Tertinggi yang Ditamatkan dan Jenis Kegiatan Selama Seminggu yang Lalu di Kabupaten Tanggamus, 2021
Population 15 Years of Age and Over by Educational Attainment and Type of Activity During the Previous Week in Tanggamus Regency, 2021

| Pendidikan Tertinggi yang Ditamatkan ¹ Educational Attainment ¹ | Angkatan Kerja/Economically Active | | | Persentase Bekerja terhadap Angkatan Kerja Percentage of Working to Economically Active |
|--|------------------------------------|--|---|--|
| | Bekerja Working | Pengangguran ² Unemployment ² | Jumlah Angkatan Kerja Total of Economically Active | |
| (1) | (2) | (3) | (4) | (5) |
| 0 | 142 915 | 2 520 | 145 435 | 98,27 |
| 1 | 73 292 | 3 149 | 76 441 | 95,88 |
| 2 | 73 127 | 3 531 | 76 658 | 95,39 |
| 3 | 15 372 | 0 | 15 372 | 100,00 |
| Jumlah/Total | 304 706 | 9 200 | 313 906 | 97,07 |

Lanjutan Tabel/*Continued Table 3.2.2*

| Pendidikan Tertinggi yang Ditamatkan ¹ <i>Educational Attainment ¹</i> | Bukan Angkatan Kerja <i>Not Economically Active</i> | Jumlah Total | Persentase Angkatan Kerja terhadap Penduduk Usia Kerja <i>Percentage of Economically Active to Working Age Population</i> |
|---|--|----------------|--|
| (1) | (6) | (7) | (8) |
| 0 | 62 038 | 207 473 | 70,10 |
| 1 | 46 456 | 122 897 | 62,20 |
| 2 | 30 782 | 107 440 | 71,35 |
| 3 | 3 350 | 18 722 | 82,11 |
| Jumlah/Total | 142 626 | 4565 32 | 68,76 |

Catatan/Note: ¹ 0. ≤ Sekolah Dasar (SD)/≤ *Primary School*
 1. Sekolah Menengah Pertama/*Junior High School*
 2. Sekolah Menengah Atas/*Senior High School*
 3. Perguruan Tinggi/*Collage*
² 1. Mencari pekerjaan/*Looking for work*
 2. Mempersiapkan usaha/*Establishing a new business/firm*
 3. Merasa tidak mungkin mendapat pekerjaan/*Feeling hopeless in looking for work (discouraged job seekers)*
 4. Sudah punya pekerjaan tetapi belum mulai bekerja/*Having job already but not starting to work yet*
 Sumber/Source: BPS, Survei Angkatan Kerja Nasional (Sakernas) Agustus/BPS-Statistics Indonesia, August National Labor Force Survey

Tabel 3.2.3
Table

Penduduk Berumur 15 Tahun Ke Atas yang Bekerja Selama Seminggu yang Lalu Menurut Status Pekerjaan Utama dan Jenis Kelamin di Kabupaten Tanggamus, 2021
Population 15 Years of Age and Over who Worked During The Previous Week by Main Employment Status and Sex in Tanggamus Regency, 2021

| Status Pekerjaan Utama <i>Main Employment Status</i> | Laki-Laki <i>Male</i> | Perempuan <i>Female</i> | Jumlah <i>Total</i> |
|--|---------------------------------|-----------------------------------|-------------------------------|
| (1) | (2) | (3) | (4) |
| Berusaha sendiri <i>Own account worker</i> | 54 467 | 19 618 | 74 085 |
| Berusaha dibantu buruh tidak tetap/buruh tidak dibayar <i>Employer assisted by temporary worker/unpaid worker</i> | 54 425 | 12 219 | 66 644 |
| Berusaha dibantu buruh tetap/buruh dibayar <i>Employer assisted by permanent worker/paid worker</i> | 4 934 | 1 118 | 6 052 |
| Buruh/Karyawan/Pegawai/ <i>Employee</i> | 27 368 | 16 012 | 43 380 |
| Pekerja bebas <i>Casual worker</i> | 35 166 | 6 355 | 41 521 |
| Pekerja keluarga/tak dibayar <i>Family worker/unpaid worker</i> | 23 857 | 49 167 | 73 024 |
| Jumlah/Total | 200 217 | 104 489 | 304 706 |

Catatan/Note: ...

Sumber/Source: BPS, Survei Angkatan Kerja Nasional (Sakernas) Agustus/BPS-Statistics Indonesia, August National Labor Force Survey

Tabel
Table 3.2.4

Jumlah Pencari Kerja Terdaftar Menurut Tingkat Pendidikan Tertinggi Yang Ditamatkan dan Jenis Kelamin di Kabupaten Tanggamus, 2019 dan 2020
Number of Registered Job Applicants by Educational Attainment and Sex in Tanggamus Regency, 2019 and 2020

| Tingkat Pendidikan <i>Educational Level</i> | 2020 | | |
|--|--------------------------|----------------------------|------------------------|
| | Laki-laki <i>Male</i> | Perempuan <i>Female</i> | Jumlah <i>Total</i> |
| (1) | (2) | (3) | (4) |
| Sekolah Dasar (SD) <i>Primary School</i> | 10 | 2 | 12 |
| Sekolah Menengah Pertama (SMP)/ Sederajat <i>General Vocational Junior High School</i> | 75 | 60 | 135 |
| Sekolah Menengah Atas (SMA)/Sederajat <i>General/Vocational Senior High School</i> | 1 313 | 1 442 | 2 755 |
| Sekolah Menengah Atas Kejuruan/ <i>Vocational Senior High School</i> | ... | ... | ... |
| Diploma I, II/Akta I, II,III <i>Diploma I, II/Akta I, II</i> | 10 | 19 | 29 |
| Universitas <i>University</i> | 43 | 57 | 100 |
| Jumlah/Total | 1 451 | 1 580 | 3 031 |

Lanjutan Tabel/*Continued Table 3.2.4*


| Tingkat Pendidikan <i>Educational Level</i> | 2021 | | |
|--|--------------------------|----------------------------|------------------------|
| | Laki-laki <i>Male</i> | Perempuan <i>Female</i> | Jumlah <i>Total</i> |
| (1) | (2) | (3) | (4) |
| Sekolah Dasar (SD) <i>Primary School</i> | 6 | 5 | 11 |
| Sekolah Menengah Pertama (SMP)/ Sederajat <i>General Vocational Junior High School</i> | 84 | 69 | 153 |
| Sekolah Menengah Atas (SMA)/Sederajat <i>General/Vocational Senior High School</i> | 855 | 945 | 1 800 |
| Sekolah Menengah Atas Kejuruan/ <i>Vocational Senior High School</i> | 784 | 630 | 1 414 |
| Diploma I, II/Akta I, II, III <i>Diploma I, II/Akta I, II</i> | 13 | 25 | 38 |
| Universitas <i>University</i> | 80 | 153 | 143 |
| Jumlah/Total | 1 822 | 1 827 | 3 649 |

Sumber/*Source*: Dinas Tenaga Kerja Kabupaten Tanggamus/*Labour Service of Tanggamus Regency*

JUMLAH SEKOLAH

Number of School

2020/2021



PENJELASAN TEKNIS

1. Jenjang Pendidikan Formal terdiri atas pendidikan dasar, pendidikan menengah, dan pendidikan tinggi. Jenis pendidikan yang diajarkan mencakup pendidikan umum, kejuruan, akademik, profesi, vokasi, keagamaan, dan khusus.
2. Pendidikan Dasar berbentuk Sekolah Dasar (SD) dan Madrasah Ibtidaiyah (MI) atau bentuk lain yang sederajat serta Sekolah Menengah Pertama (SMP) dan Madrasah Tsanawiyah (MTs), atau bentuk lain yang sederajat.
3. Pendidikan Menengah berbentuk Sekolah Menengah Atas (SMA), Madrasah Aliyah (MA), Sekolah Menengah Kejuruan (SMK), dan Madrasah Aliyah Kejuruan (MAK), atau bentuk lain yang sederajat.
4. Pendidikan Tinggi merupakan jenjang pendidikan setelah pendidikan menengah yang mencakup program pendidikan diploma, sarjana, magister, spesialis, dan doktor yang diselenggarakan oleh perguruan tinggi. Perguruan tinggi dapat berbentuk akademi, politeknik, sekolah tinggi, institut, atau universitas.
5. Angka Melek Huruf merupakan proporsi penduduk usia 15 tahun ke atas yang mempunyai kemampuan membaca dan menulis huruf latin dan huruf lainnya, tanpa harus mengerti apa

TECHNICAL NOTES

1. *The Formal Education Level consists of primary education, secondary education, and high education. The kind of education that taught consists of general education, vocational, academic, professional, religious, and specific education.*
2. *The Primary Education consists of Elementary School and Islamic Elementary School or other equivalent forms and Junior High School and MTs, or other equivalent forms.*
3. *The Secondary Education consists of the senior high school, MA, Vocational School, and Vocational Madrasah Aliyah, or other equivalent forms.*
4. *The High Education consists of the education level after the secondary education that consists of diplomas, bachelor, master, specialist, and doctoral degrees that are held by the college. The colleges can be academy, polytechnic, high school, institute, or university.*
5. *Literacy rate is the proportion of population aged 15 years and over who have the ability to read and write Latin letters and other letters, without having to understand what is read / written to the population aged 15 years and over. Its usefulness is to see the achievement of basic indicators that have been achieved by an area, because reading is the main basis in expanding knowledge.*

yang di baca/ditulisnya terhadap penduduk usia 15 tahun ke atas. Kegunaannya untuk melihat pencapaian indikator dasar yang telah dicapai oleh suatu daerah, karena membaca merupakan dasar utama dalam memperluas ilmu pengetahuan. AMH merupakan indikator penting untuk melihat sejauh mana penduduk suatu daerah terbuka terhadap pengetahuan.

6. Rumah Sakit adalah tempat pemeriksaan dan perawatan kesehatan, biasanya berada di bawah pengawasan dokter/tenaga medis, yang melayani penderita yang sakit untuk berobat rawat jalan atau rawat inap.
7. Rumah Sakit Bersalin adalah rumah sakit khusus untuk persalinan, dilengkapi pelayanan spesialis pemeriksaan kehamilan, persalinan, rawat inap dan rawat jalan ibu dan anak yang berada di bawah pengawasan dokter spesialis kandungan.
8. Rumah Bersalin adalah sarana pelayanan kesehatan dengan izin sebagai rumah bersalin, dilengkapi pelayanan pemeriksaan kehamilan, persalinan serta pemeriksaan ibu dan anak yang berada di bawah pengawasan bidan senior.
9. Poliklinik adalah sarana kesehatan yang dipakai untuk pelayanan berobat jalan, biasanya berada di bawah pengawasan dokter/

AMH is an important indicator to see the extent to which residents of an area are open to knowledge.

6. *Hospital is a place for health check, usually controlled/supervised by doctors/medical personnel to serve the ill patients to get outpatient or inpatient treatment services.*
7. *Maternity Hospital is a specialized hospital for childbirth, has specialist inspection service to pregnancy, childbirth, hospitalization and outpatient for mothers and children that is under the supervision of an obstetrician.*
8. *Maternity House is health care facility with a license as a maternity house, equipped with prenatal care, childbirth and examination of mothers and children which is under the supervision of a senior midwife.*
9. *Polyclinic is a health facility in which to get outpatient services, usually under the control of doctor/medical personnel.*
10. *Public Health Center is technical implementation unit of regency health department that have the primary function as a first-level health care providers. The working area standard of public health center is one district and to reach their working areas, public health centers have a service network covering subsidiary of public health center, mobile public health center units, and midwife units (Regulation of the Minister of Health of Indonesia Number*

- tenaga medis.
10. Puskesmas (Pusat Kesehatan Masyarakat) adalah unit pelaksana teknis dinas kesehatan kabupaten/ kota yang mempunyai fungsi utama sebagai penyelenggara pelayanan kesehatan tingkat pertama. Wilayah kerja puskesmas maksimal adalah satu kecamatan dan untuk dapat menjangkau wilayah kerjanya, puskesmas mempunyai jaringan pelayanan yang meliputi unit Puskesmas Pembantu (Pustu), unit Puskesmas Keliling (Puskel), dan unit bidan desa/komunitas (Peraturan Menteri Kesehatan RI No. 75 Tahun 2014 Tentang Pusat Kesehatan Masyarakat).
 11. Apotek adalah suatu tempat tertentu yang digunakan untuk melakukan pekerjaan kefarmasian, dan penyaluran/ penjualan obat atau bahan farmasi dan perbekalan kesehatan lainnya kepada masyarakat yang dikelola oleh tenaga apoteker (Peraturan Menteri Kesehatan RI No. 1332 Tahun 2002 Tentang Perubahan Atas Peraturan Menteri Kesehatan RI No. 922/MENKES/PER/X/1993 Tentang Ketentuan dan Tata Cara Pemberian Izin Apotek).
 12. Garis Kemiskinan merupakan representasi dari jumlah rupiah minimum yang dibutuhkan untuk memenuhi kebutuhan pokok minimum makanan yang setara dengan 2100 kilokalori per 75 Year 2014 about Public Health Center).
 11. *Pharmacy is a specific place that is used for pharmaceutical jobs, and distribution/sale of drugs/ pharmaceuticals and other medical supplies to people that are administered by trained pharmacist (Regulation of the Minister of Health of Indonesia Number 1332 Year 2002 about the Changes of Regulation of the Minister of Health of Indonesia Number 922/MENKES/PER/X/1993 about Pro-vision and Procedures for Administration of Licensed Pharmacies).*
 12. *The Poverty Line is a representation of the minimum rupiah needed to meet the minimum basic food needs which are equal to 2100 kilocalories per capita per day and non-food basic needs. -Rule: $GK = GKM + GKNM$ where: QCC = Food poverty line; GKNM = Non food poverty line -The purpose is to measure several indicators of poverty, such as the number and percentage of poor people (headcount index-Po), poverty depth index (poverty gap index-P1), and poverty severity index (P2). -In addition to the Consumption and Core Module Susenas, other variables for compiling poverty indicators were obtained from the Basic Needs Commodity Package Survey (SPKKD).*
 13. *The poverty line shows the minimum rupiah needed to meet minimum basic food needs which is*

kapita per hari dan kebutuhan pokok bukan makanan.

-Rumusan : $GK = GKM + GKNM$

dimana : $GKM =$ Garis kemiskinan makanan ; $GKNM =$ Garis Kemiskinan non makanan

-Kegunaannya adalah untuk mengukur beberapa indikator kemiskinan, seperti jumlah dan persentase penduduk miskin (headcount index-Po), indeks kedalaman kemiskinan (poverty gap index-P1), dan indeks keparahan kemiskinan (poverty severity index-P2).

-Selain dari Susenas Modul Konsumsi dan Kor, variabel lain untuk menyusun indikator kemiskinan diperoleh dari Survei Paket Komoditi Kebutuhan Dasar (SPKKD).

13. Garis kemiskinan menunjukkan jumlah rupiah minimum yang dibutuhkan untuk memenuhi kebutuhan pokok minimum makanan yang setara dengan 2100 kilokalori per kapita per hari dan kebutuhan pokok bukan makanan. Penduduk yang memiliki rata-rata pengeluaran konsumsi per kapita per bulan di bawah garis kemiskinan dikategorikan sebagai penduduk miskin.
14. Indeks Kedalaman Kemiskinan (Poverty Gap Index/P1) merupakan ukuran rata-rata kesenjangan pengeluaran masing-masing penduduk miskin terhadap garis kemiskinan.

equal to 2100 kilocalories per capita per day and non-food basic needs. People who have an average per capita consumption expenditure per month below the poverty line are categorized as poor.

14. *The Poverty Gap Index (P1) is a measure of the average expenditure gap of each poor population against the poverty line.*

$$P_1 = -\frac{1}{n} \sum_{i=1}^q \left[\frac{z - y_i}{z} \right]$$

Dimana:

P_1 = Indeks kedalaman kemiskinan

z = Garis kemiskinan

y_i = Rata-rata pengeluaran perkapita sebulan penduduk yang berada di bawah garis kemiskinan ($i = 1, 2, 3, \dots, q$); $y_i < z$

q = Banyaknya penduduk yang berada di bawah garis kemiskinan

n = Jumlah penduduk

-The aggregate value of the poverty gap index shows the costs of alleviating poverty by making a perfect transfer target for the poor in terms of the absence of transaction costs and inhibiting factors. The smaller the value of the poverty gap index, the greater the economic potential for poverty alleviation funds based on the identification of the characteristics of the poor and also for targeted assistance and programs. The decline in the value of the Poverty

$$P_1 = \frac{1}{n} \sum_{i=1}^q \left[\frac{z - y_i}{z} \right]$$

Dimana:

P_1 = Indeks kedalaman kemiskinan

z = Garis kemiskinan

y_i = Rata-rata pengeluaran perkapita sebulan penduduk yang berada di bawah garis kemiskinan ($i = 1, 2, 3, \dots, q$); $y_i < z$

q = Banyaknya penduduk yang berada di bawah garis kemiskinan

n = Jumlah penduduk

-Nilai agregat dari poverty gap index menunjukkan biaya mengentaskan kemiskinan dengan membuat target transfer yang sempurna terhadap penduduk miskin dalam hal tidak adanya biaya transaksi dan faktor penghambat. Semakin kecil nilai poverty gap index, semakin besar potensi ekonomi untuk dana pengentasan kemiskinan berdasarkan identifikasi karakteristik penduduk miskin dan juga untuk target sasaran bantuan dan program. Penurunan nilai indeks Kedalaman Kemiskinan mengindikasikan bahwa rata-rata pengeluaran penduduk miskin cenderung makin mendekati garis kemiskinan dan ketimpangan pengeluaran penduduk miskin juga semakin menyempit.

15. Indeks Keparahan Kemiskinan (Poverty Severity Index/

Depth index indicates that the average expenditure of the poor tends to get closer to the poverty line and the inequality of expenditure of the poor is also narrowing.

15. *The Poverty Severity Index (P2) is an index that provides information about the picture of the distribution of spending among the poor.*

$$P_2 = \frac{1}{n} \sum_{i=1}^q \left[\frac{z - y_i}{z} \right]^2$$

Dimana:

P_2 = Indeks keparahan kemiskinan

z = Garis kemiskinan

y_i = Rata-rata pengeluaran perkapita sebulan penduduk yang berada di bawah garis kemiskinan ($i = 1, 2, 3, \dots, q$); $y_i < z$

q = Banyaknya penduduk yang berada di bawah garis kemiskinan

n = Jumlah penduduk

- Its usefulness provides complementary information on poverty incidents. For example, there may be cases that some groups of poor people have high incidence of poverty but low poverty gap, while other population groups have low incidence of poverty but have high poverty gap for poor people. The higher the index value, the higher the disparity in expenditure among the poor.

P2) merupakan indeks yang memberikan informasi mengenai gambaran penyebaran pengeluaran di antara penduduk miskin.

$$P_2 = \frac{1}{n} \sum_{i=1}^q \left[\frac{z - y_i}{z} \right]^2$$

Dimana:

P_2 = Indeks keparahan kemiskinan

z = Garis kemiskinan

y_i = Rata-rata pengeluaran perkapita sebulan penduduk yang berada di bawah garis kemiskinan ($i = 1, 2, 3, \dots, q$); $y_i < z$

q = Banyaknya penduduk yang berada di bawah garis kemiskinan

n = Jumlah penduduk

-Kegunaannya memberikan informasi yang saling melengkapi pada insiden kemiskinan. Sebagai contoh, mungkin terdapat kasus bahwa beberapa kelompok penduduk miskin memiliki insiden kemiskinan yang tinggi tetapi jurang kemiskinannya (poverty gap) rendah, sementara kelompok penduduk lain mempunyai insiden kemiskinan yang rendah tetapi memiliki jurang kemiskinan yang tinggi bagi penduduk yang miskin. Semakin tinggi nilai indeks, semakin tinggi ketimpangan pengeluaran di antara penduduk miskin.

ULASAN**DESCRIPTION****Pendidikan**

Pada tahun ajaran 2021/2022, terdapat TK sebanyak 130 sekolah dengan jumlah murid 4.897 dan jumlah guru 526. Di tingkat SD, terdapat 409 sekolah, dengan jumlah murid 57.359 dan guru 4.554. Di tingkat SMP yang berjumlah 83 sekolah dengan jumlah murid 18.772 dan jumlah guru 1.534. Untuk SMA terdapat 26 sekolah dengan jumlah murid 8.956 dan jumlah guru 631. Untuk SMK terdapat 26 sekolah dengan jumlah murid 8.130 dan jumlah guru 556. Untuk SLB terdapat 1 sekolah, dengan jumlah murid 98, dan jumlah guru 13.

Pada tahun ajaran 2021/2022 Di tingkat RA, terdapat 11 sekolah, dengan jumlah murid 320 dan guru 50. Di tingkat MI yang berjumlah 40 sekolah dengan jumlah murid 6.998 dan jumlah guru 554. Untuk tingkat MTS terdapat 31 sekolah dengan jumlah murid 7.011 dan jumlah guru 722. Untuk MA terdapat 15 sekolah dengan jumlah murid 2.482 dan jumlah guru 344.

Kesehatan

Jumlah desa/kelurahan yang memiliki fasilitas kesehatan pada tahun 2021 berdasarkan hasil pendataan PODES, rumah sakit (2 desa), poliklinik (12 desa), puskesmas (25 desa), puskesmas pembantu (53 desa), apotek (15 desa).

Education

In the 2021/2022 school year, there were 130 kindergartens with 4,897 students and 526 teachers. At the Primary School level, there were 409 schools, with 57,359 students and 4,554 teachers. At the junior high school level, there are 83 schools with 18,772 students and 1,534 teachers. For SMA there are 26 schools with 8,956 students and 631 teachers. For SMK there are 26 schools with 8,130 students and 556 teachers. For SLB there is 1 school, with 98 students and 13 teachers.

In the 2021/2022 school year At the RA level, there are 11 schools, with 320 students and 50 teachers. At the MI level, there are 40 schools with 6,998 students and 554 teachers. For the MTS level there are 31 schools with 7,011 students and the number of teachers 722. For MA there are 15 schools with 2,482 students and 344 teachers.

Health

The number of villages / kelurahan that have health facilities in 2021 is based on PODES data collection, hospitals (2 villages), polyclinics (12 villages), puskesmas (25 villages), auxiliary puskesmas (53 villages), pharmacies (15 villages).

Religion and Other Social Affairs

The majority of the population in Tanggamus district are Muslim (607,165 people). The number of places of worship in Tanggamus district is dominated by

Agama dan Sosial Lainnya

Mayoritas penduduk di kabupaten tanggamus beragama islam (607.165 jiwa). Jumlah tempat peribadatan di kabupaten tanggamus didominasi oleh masjid dan mushola, dengan jumlah masjid sebanyak 909 dan mushola sebanyak 893.

Jumlah desa/kelurahan yang mengalami bencana alam pada tahun 2021 berdasarkan hasil pendataan PODES, bencana banjir ada 37 desa, gempa bumi ada 21 desa, dan tanah longsor sebanyak 13 desa.

Kemiskinan

Persentase Penduduk miskin di kabupaten tanggamus dari tahun 2014 sampai dengan 2020 mengalami penurunan, dari tahun ke tahun. Jika pada tahun 2014 terdapat 14,95 persen penduduk miskin, pada tahun 2020 terdapat 11,68 persen penduduk miskin. Sedangkan pada tahun 2021 terdapat 11,81 persen penduduk miskin.

mosques and prayer rooms, with 909 mosques and 893 prayers.

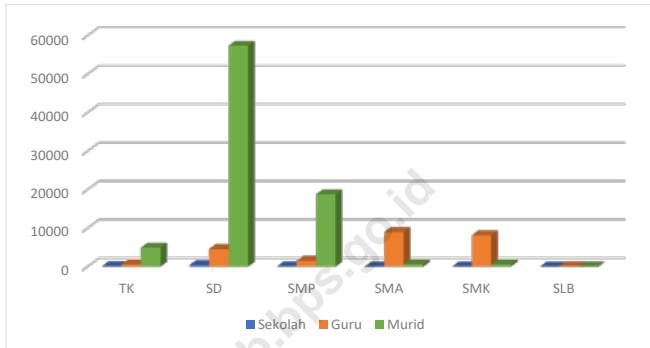
The number of villages / kelurahan that experienced natural disasters in 2021 was based on the results of data collection of PODES, floods, there were 37 villages, there were 21 earthquakes, and landslides as many as 13 villages.

Poverty

The percentage of poor population in Tanggamus district from 2014 to 2020 has decreased, from year to year. If in 2014 there were 14.95 percent of the poor population, in 2020 there were 11.68 percent of the poor population. While in 2021 here were 11.81 percent of the poor population.

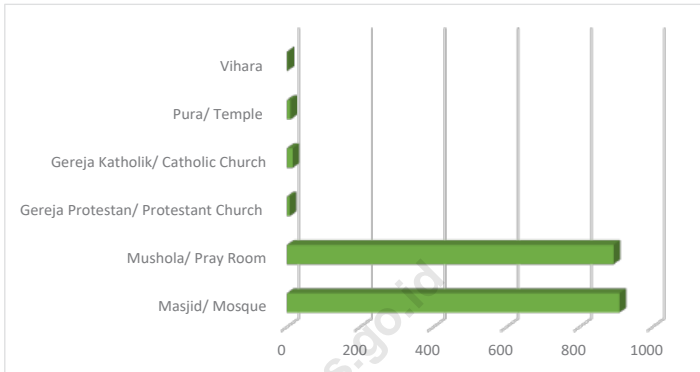
Gambar 4.1
Figures

Jumlah Sekolah, Guru dan Murid Menurut Jenis Sekolah di Kabupaten Tanggamus , 2020-2021
Number of Schools, Teachers and Pupils by Kind of SchoolArea in Tanggamus Regency, 2020-2021



Sumber/Source : Kementerian Pendidikan dan Kebudayaan, Data Semester Ganji/Ministry of Educations and Culture, Odd semester report data

Gambar 4.2 Jumlah Tempat Peribadatan di Kabupaten Tanggamus, 2021
Figures 4.2 Number of Places of Worship by in Tanggamus Regency, 2021



Sumber/Source : Kementerian Agama Kabupaten Tanggamus/ Ministry of Religion Affairs of Tanggamus Regency

Gambar
Figures 4.3

**Persentase Penduduk Miskin di Kabupaten Tanggamus,
2014-2021**
*Percentage of Poor People in Tanggamus Regency, 2014-
2021*



Sumber/Source: BPS, Survei Sosial Ekonomi Nasional Maret/BPS-Statistics Indonesia, March National Socioeconomic Survey

4.1 PENDIDIKAN EDUCATION

Tabel 4.1.1 Jumlah Sekolah, Guru, dan Murid Taman Kanak-Kanak (TK) di Bawah Kementerian Pendidikan dan Kebudayaan Menurut Kecamatan di Kabupaten Tanggamus, 2020/2021 dan 2021/2022
Number of Schools, Teachers, and Pupils in Kindergarten Under The Ministry of Education and Culture by Subdistrict in Tanggamus Regency, 2020/2021 and 2021/2022

| Kecamatan Subdistrict | Sekolah/Schools | | | | | |
|--------------------------|-----------------|-----------|----------------|------------|--------------|------------|
| | Negeri/Public | | Swasta/Private | | Jumlah/Total | |
| | 2020/2021 | 2021/2022 | 2020/2021 | 2021/2022 | 2020/2021 | 2021/2022 |
| (1) | (2) | (3) | (4) | (5) | (6) | (7) |
| Wonosobo | - | - | 4 | 4 | 4 | 4 |
| Semaka | - | - | 13 | 13 | 13 | 13 |
| Bandar Negeri Semuong | - | - | 4 | 4 | 4 | 4 |
| Kota Agung | - | - | 9 | 9 | 9 | 9 |
| Pematang Sawa | - | - | - | - | - | - |
| Kota Agung Timur | 2 | 2 | 2 | 3 | 4 | 5 |
| Kota Agung Barat | 1 | 1 | 1 | 1 | 2 | 2 |
| Pulau Panggung | - | - | 8 | 8 | 8 | 8 |
| Ulu Belu | - | - | 16 | 16 | 16 | 16 |
| Air Nanningan | - | - | 10 | 10 | 10 | 10 |
| Talang Padang | - | - | 11 | 11 | 11 | 11 |
| Sumberejo | 1 | 1 | 9 | 10 | 10 | 11 |
| Gisting | 1 | 1 | 10 | 10 | 11 | 11 |
| Gunung Alip | - | - | 3 | 3 | 3 | 3 |
| Pugung | - | - | 13 | 15 | 13 | 15 |
| Bulok | - | - | 1 | 1 | 1 | 1 |
| Cukuh Balak | - | - | 1 | 1 | 1 | 1 |
| Kelumbayan | - | - | - | - | - | - |
| Limau | - | - | 6 | 5 | 6 | 5 |
| Kelumbayan Barat | - | - | 1 | 1 | 1 | 1 |
| Tanggamus | 5 | 5 | 122 | 125 | 127 | 130 |

Lanjutan Tabel/Continued Table 4.1.1

| Kecamatan Subdistrict | Guru ¹ /Teachers ¹ | | | | | |
|--------------------------|--|-----------|----------------|------------|--------------|------------|
| | Negeri/Public | | Swasta/Private | | Jumlah/Total | |
| | 2020/2021 | 2021/2022 | 2020/2021 | 2021/2022 | 2020/2021 | 2021/2022 |
| (1) | (8) | (9) | (10) | (11) | (12) | (13) |
| Wonosobo | - | - | 17 | 16 | 17 | 16 |
| Semaka | - | - | 43 | 46 | 43 | 46 |
| Bandar Negeri Semuong | - | - | 18 | 16 | 18 | 16 |
| Kota Agung | - | - | 58 | 55 | 58 | 55 |
| Pematang Sawa | - | - | - | - | - | - |
| Kota Agung Timur | 16 | 14 | 9 | 12 | 25 | 26 |
| Kota Agung Barat | 8 | 5 | 6 | 5 | 14 | 10 |
| Pulau Pangung | - | - | 32 | 35 | 32 | 35 |
| Ulu Belu | - | - | 58 | 58 | 58 | 58 |
| Air Nanningan | - | - | 39 | 35 | 39 | 35 |
| Talang Padang | - | - | 55 | 48 | 55 | 48 |
| Sumberejo | 4 | 4 | 42 | 40 | 46 | 44 |
| Gisting | 5 | 4 | 59 | 53 | 64 | 57 |
| Gunung Alip | - | - | 13 | 10 | 13 | 10 |
| Pugung | - | - | 40 | 44 | 40 | 44 |
| Bulok | - | - | 3 | 3 | 3 | 3 |
| Cukuh Balak | - | - | 7 | 4 | 7 | 4 |
| Kelumbayan | - | - | - | - | - | - |
| Limau | - | - | 15 | 14 | 15 | 14 |
| Kelumbayan Barat | - | - | 5 | 5 | 5 | 5 |
| Tanggamus | 33 | 27 | 519 | 499 | 552 | 526 |

Lanjutan Tabel/*Continued Table* 4.1.1

| Kecamatan Subdistrict | Murid/Pupils | | | | | |
|--------------------------|---------------|------------|----------------|--------------|--------------|--------------|
| | Negeri/Public | | Swasta/Private | | Jumlah/Total | |
| | 2020/2021 | 2021/2022 | 2020/2021 | 2021/2022 | 2020/2021 | 2021/2022 |
| (1) | (14) | (15) | (16) | (17) | (18) | (19) |
| Wonosobo | - | - | 188 | 142 | 188 | 142 |
| Semaka | - | - | 419 | 401 | 419 | 401 |
| Bandar Negeri Semuong | - | - | 171 | 134 | 171 | 134 |
| Kota Agung | - | - | 623 | 572 | 623 | 572 |
| Pematang Sawa | - | - | - | - | - | - |
| Kota Agung Timur | 130 | 84 | 65 | 114 | 195 | 198 |
| Kota Agung Barat | 30 | 15 | 53 | 48 | 83 | 63 |
| Pulau Panggung | - | - | 328 | 298 | 328 | 298 |
| Ulu Belu | - | - | 636 | 539 | 636 | 539 |
| Air Nanningan | - | - | 333 | 308 | 333 | 308 |
| Talang Padang | - | - | 387 | 403 | 387 | 403 |
| Sumberejo | 51 | 43 | 342 | 383 | 393 | 426 |
| Gisting | 21 | 32 | 635 | 532 | 656 | 564 |
| Gunung Alip | - | - | 102 | 115 | 102 | 115 |
| Pugung | - | - | 408 | 407 | 408 | 407 |
| Bulok | - | - | 44 | 44 | 44 | 44 |
| Cukuh Balak | - | - | 69 | 65 | 69 | 65 |
| Kelumbayan | - | - | - | - | - | - |
| Limau | - | - | 160 | 151 | 160 | 151 |
| Kelumbayan Barat | - | - | 27 | 67 | 27 | 67 |
| Tanggamus | 232 | 174 | 4 990 | 4 723 | 5 222 | 4 897 |

Catatan/Note: ¹ Jumlah guru termasuk kepala sekolah dan guru/*The total of teachers including headmaster and teacher*
 Sumber/Source: Kementerian Pendidikan dan Kebudayaan, Data Semester Ganjil/Ministry of Educations and Culture, *Odd semester report data*

Tabel
Table 4.1.2**Jumlah Sekolah, Guru, dan Murid Raudatul Athfal (RA)
di Bawah Kementerian Agama Menurut Kecamatan di
Kabupaten Tanggamus, 2019/2020 dan 2020/2021**
**Number of Schools, Teachers, and Pupils in Raudatul Athfal
(RA) Under The Ministry of Religious Affairs by Subdistrict in
Tanggamus Regency, 2019/2020 and 2020/2021**

| Kecamatan Subdistrict | 1Sekolah/Schools | | Guru/Teachers | | Murid/Pupils | |
|--------------------------|------------------|-----------|---------------|-----------|--------------|------------|
| | 2019/2020 | 2020/2021 | 2019/2020 | 2020/2021 | 2019/2020 | 2020/2021 |
| (1) | (2) | (3) | (4) | (5) | (6) | (7) |
| Wonosobo | 1 | 1 | 6 | 4 | 73 | 33 |
| Semaka | 1 | 1 | 5 | 4 | 49 | 42 |
| Bandar Negeri Semuong | - | - | - | - | - | - |
| Kota Agung | - | - | - | - | - | - |
| Pematang Sawa | - | - | - | - | - | - |
| Kota Agung Timur | - | - | - | - | - | - |
| Kota Agung Barat | - | - | - | - | - | - |
| Pulau Panggung | 2 | 2 | 11 | 8 | 96 | 65 |
| Ulu Belu | - | - | - | - | - | - |
| Air Nanningan | - | - | - | - | - | - |
| Talang Padang | - | - | - | - | - | - |
| Sumberejo | - | - | - | - | - | - |
| Gisting | - | - | - | - | - | - |
| Gunung Alip | 1 | 1 | 2 | 5 | 35 | 18 |
| Pugung | 6 | 6 | 18 | 29 | 316 | 162 |
| Bulok | - | - | - | - | - | - |
| Cukuh Balak | - | - | - | - | - | - |
| Kelumbayan | - | - | - | - | - | - |
| Limau | - | - | - | - | - | - |
| Kelumbayan Barat | - | - | - | - | - | - |
| Tanggamus | 11 | 11 | 42 | 50 | 569 | 320 |

Catatan/Note: Seluruh Raudatul Athfal (RA) berstatus swasta/All Raudatul Athfal (RA) are private

Sumber/Source: Kementerian Agama, Data Semester Ganjil/Ministry of Religious Affairs, Odd semester report data

Tabel 4.1.3
Table

Jumlah Sekolah, Guru, dan Murid Sekolah Dasar (SD) di Bawah Kementerian Pendidikan dan Kebudayaan Menurut Kecamatan di Kabupaten Tanggamus, 2020/2021 dan 2021/2022

Number of Schools, Teachers, and Pupils in Primary Schools Under The Ministry of Education and Culture by Subdistrict in Tanggamus Regency, 2020/2021 and 2021/2022

| Kecamatan Subdistrict | Sekolah/Schools | | | | | |
|--------------------------|-----------------|------------|----------------|-----------|--------------|------------|
| | Negeri/Public | | Swasta/Private | | Jumlah/Total | |
| | 2020/2021 | 2021/2022 | 2020/2021 | 2021/2022 | 2020/2021 | 2021/2022 |
| (1) | (2) | (3) | (4) | (5) | (6) | (7) |
| Wonosobo | 25 | 25 | 2 | 2 | 27 | 27 |
| Semaka | 30 | 30 | - | - | 30 | 30 |
| Bandar Negeri Semuong | 13 | 13 | - | - | 13 | 13 |
| Kota Agung | 17 | 17 | 3 | 3 | 20 | 20 |
| Pematang Sawa | 15 | 15 | 1 | 1 | 16 | 16 |
| Kota Agung Timur | 13 | 13 | - | - | 13 | 13 |
| Kota Agung Barat | 13 | 13 | - | - | 13 | 13 |
| Pulau Panggung | 32 | 32 | - | - | 32 | 32 |
| Ulu Belu | 32 | 32 | - | - | 32 | 32 |
| Air Naningan | 20 | 20 | - | - | 20 | 20 |
| Talang Padang | 20 | 20 | 1 | 1 | 21 | 21 |
| Sumberejo | 24 | 24 | - | - | 24 | 24 |
| Gisting | 19 | 19 | 2 | 2 | 21 | 21 |
| Gunung Alip | 13 | 13 | - | - | 13 | 13 |
| Pugung | 39 | 39 | - | - | 39 | 39 |
| Bulok | 17 | 17 | - | - | 17 | 17 |
| Cukuh Balak | 25 | 25 | - | - | 25 | 25 |
| Kelumbayan | 11 | 11 | - | - | 11 | 11 |
| Limau | 16 | 16 | - | - | 16 | 16 |
| Kelumbayan Barat | 6 | 6 | - | - | 6 | 6 |
| Tanggamus | 400 | 400 | 9 | 9 | 409 | 409 |

Lanjutan Tabel/Continued Table 4.1.3

| Kecamatan Subdistrict | Guru ¹ /Teachers ¹ | | | | | |
|--------------------------|--|-------------|----------------|------------|--------------|--------------|
| | Negeri/Public | | Swasta/Private | | Jumlah/Total | |
| | 2020/2021 | 2021/2022 | 2020/2021 | 2021/2022 | 2020/2021 | 2021/2022 |
| (1) | (8) | (9) | (10) | (11) | (12) | (13) |
| Wonosobo | 297 | 286 | 19 | 16 | 316 | 302 |
| Semaka | 344 | 332 | - | - | 344 | 332 |
| Bandar Negeri Semuong | 156 | 164 | - | - | 156 | 164 |
| Kota Agung | 274 | 247 | 45 | 54 | 319 | 301 |
| Pematang Sawa | 136 | 129 | 7 | 7 | 143 | 136 |
| Kota Agung Timur | 154 | 153 | - | - | 154 | 153 |
| Kota Agung Barat | 155 | 148 | - | - | 155 | 148 |
| Pulau Panggung | 328 | 312 | - | - | 328 | 312 |
| Ulu Belu | 350 | 346 | - | - | 350 | 346 |
| Air Nanningan | 215 | 208 | - | - | 215 | 208 |
| Talang Padang | 330 | 299 | 10 | 10 | 340 | 309 |
| Sumberejo | 243 | 232 | - | - | 246 | 232 |
| Gisting | 223 | 204 | 39 | 34 | 262 | 238 |
| Gunung Alip | 154 | 143 | - | - | 154 | 143 |
| Pugung | 464 | 446 | - | - | 464 | 446 |
| Bulok | 211 | 214 | - | - | 211 | 214 |
| Cukuh Balak | 241 | 248 | - | - | 241 | 248 |
| Kelumbayan | 107 | 106 | - | - | 107 | 106 |
| Limau | 155 | 148 | - | - | 155 | 148 |
| Kelumbayan Barat | 72 | 68 | - | - | 72 | 68 |
| Tanggamus | 4609 | 4433 | 120 | 121 | 4729 | 4 554 |

Lanjutan Tabel/*Continued Table 4.1.3*

| Kecamatan Subdistrict | Murid/Pupils | | | | | |
|--------------------------|---------------|---------------|----------------|--------------|---------------|---------------|
| | Negeri/Public | | Swasta/Private | | Jumlah/Total | |
| | 2020/2021 | 2021/2022 | 2020/2021 | 2021/2022 | 2020/2021 | 2021/2022 |
| (1) | (14) | (15) | (16) | (17) | (18) | (19) |
| Wonosobo | 3 516 | 3 486 | 373 | 340 | 3 889 | 3 826 |
| Semaka | 3 874 | 3 780 | - | - | 3 874 | 3 780 |
| Bandar Negeri Semuong | 1 680 | 1 635 | - | - | 1 680 | 1 635 |
| Kota Agung | 4 037 | 3 942 | 682 | 665 | 4 719 | 4 607 |
| Pematang Sawa | 1 441 | 1 423 | 84 | 83 | 1 525 | 1 506 |
| Kota Agung Timur | 2 129 | 2 076 | - | - | 2 129 | 2 076 |
| Kota Agung Barat | 2 084 | 2 057 | - | - | 2 084 | 2 057 |
| Pulau Panggung | 4 369 | 4 318 | - | - | 4 369 | 4 318 |
| Ulu Belu | 4 623 | 4 572 | - | - | 4 623 | 4 572 |
| Air Nanningan | 3 186 | 3 089 | - | - | 3 186 | 3 089 |
| Talang Padang | 3 792 | 3 643 | 104 | 100 | 3 896 | 3 743 |
| Sumberejo | 3 167 | 3 060 | - | - | 3 167 | 3 060 |
| Gisting | 2 992 | 2 881 | 771 | 775 | 3 763 | 3 656 |
| Gunung Alip | 1 920 | 1 840 | - | - | 1 920 | 1 840 |
| Pugung | 5 209 | 5 008 | - | - | 5 209 | 5 008 |
| Bulok | 2 124 | 2 068 | - | - | 2 124 | 2 068 |
| Cukuh Balak | 2 559 | 2 477 | - | - | 2 559 | 2 477 |
| Kelumbayan | 891 | 839 | - | - | 891 | 839 |
| Limau | 2 219 | 2 132 | - | - | 2 219 | 2 132 |
| Kelumbayan Barat | 1 135 | 1 070 | - | - | 1 135 | 1 070 |
| Tanggamus | 56 947 | 55 396 | 2 014 | 1 963 | 58 961 | 57 359 |

Catatan/Note: ¹ Jumlah guru termasuk kepala sekolah dan guru/*The total of teachers including headmaster and teacher*
 Sumber/Source: Kementerian Pendidikan dan Kebudayaan, Sistem Data Pokok Pendidikan, data semester ganjil/*Ministry of Educations and Culture, Basic Education Data System, odd semester report data*

Tabel 4.1.4 **Jumlah Sekolah, Guru, dan Murid Madrasah Ibtidaiyah (MI) di Bawah Kementerian Agama Menurut Kecamatan di Kabupaten Tanggamus, 2019/2020 dan 2020/2021**
Number of Schools, Teachers, and Pupils in Madrasah Ibtidaiyah (MI) Under The Ministry of Religious Affairs by Subdistrict in Tanggamus Regency, 2019/2020 and 2020/2021

| Kecamatan Subdistrict | Sekolah/Schools | | | | | |
|--------------------------|-----------------|-----------|----------------|-----------|--------------|-----------|
| | Negeri/Public | | Swasta/Private | | Jumlah/Total | |
| | 2020/2021 | 2021/2022 | 2020/2021 | 2021/2022 | 2020/2021 | 2021/2022 |
| (1) | (2) | (3) | (4) | (5) | (6) | (7) |
| Wonosobo | 1 | 1 | 2 | 2 | 3 | 3 |
| Semaka | - | - | 2 | 2 | 2 | 2 |
| Bandar Negeri Semuong | - | - | 2 | 2 | 2 | 2 |
| Kota Agung | - | - | 6 | 6 | 6 | 6 |
| Pematang Sawa | - | - | 1 | 1 | 1 | 1 |
| Kota Agung Timur | - | - | - | - | - | - |
| Kota Agung Barat | - | - | 1 | 1 | 1 | 1 |
| Pulau Panggung | - | - | 3 | 3 | 3 | 3 |
| Ulu Belu | - | - | 4 | 4 | 4 | 4 |
| Air Nainingan | - | - | - | - | - | - |
| Talang Padang | - | - | 1 | 1 | 1 | 1 |
| Sumberejo | - | - | - | - | - | - |
| Gisting | - | - | 2 | 2 | 2 | 2 |
| Gunung Alip | 1 | 1 | 1 | 1 | 2 | 2 |
| Pugung | - | - | 11 | 11 | 11 | 11 |
| Bulok | - | - | - | - | - | - |
| Cukuh Balak | - | - | - | - | - | - |
| Kelumbayan | - | - | 2 | 2 | 2 | 2 |
| Limau | - | - | - | - | - | - |
| Kelumbayan Barat | - | - | - | - | - | - |
| Tanggamus | 2 | 2 | 38 | 38 | 40 | 40 |

Lanjutan Tabel/*Continued Table 4.1.4*

| Kecamatan Subdistrict | Guru/Teachers | | | | | |
|--------------------------|---------------|-----------|----------------|------------|--------------|------------|
| | Negeri/Public | | Swasta/Private | | Jumlah/Total | |
| | 2019/2020 | 2020/2021 | 2019/2020 | 2020/2021 | 2019/2020 | 2020/2021 |
| (1) | (8) | (9) | (10) | (11) | (12) | (13) |
| Wonosobo | 44 | 54 | 14 | 18 | 58 | 72 |
| Semaka | - | - | 18 | 23 | 18 | 23 |
| Bandar Negeri Semuong | - | - | 18 | 16 | 18 | 16 |
| Kota Agung | - | - | 79 | 88 | 79 | 88 |
| Pematang Sawa | - | - | 15 | 15 | 15 | 15 |
| Kota Agung Timur | - | - | - | - | - | - |
| Kota Agung Barat | - | - | 6 | 5 | 6 | 5 |
| Pulau Panggung | - | - | 29 | 31 | 29 | 31 |
| Ulu Belu | - | - | 42 | 46 | 42 | 46 |
| Air Naningan | - | - | - | - | - | - |
| Talang Padang | - | - | 7 | 7 | 7 | 7 |
| Sumberejo | - | - | - | - | - | - |
| Gisting | - | - | 20 | 23 | 20 | 23 |
| Gunung Alip | 20 | 23 | 35 | 39 | 55 | 62 |
| Pugung | - | - | 144 | 149 | 144 | 149 |
| Bulok | - | - | - | - | - | - |
| Cukuh Balak | - | - | - | - | - | - |
| Kelumbayan | - | - | 19 | 17 | 19 | 17 |
| Limau | - | - | - | - | - | - |
| Kelumbayan Barat | - | - | - | - | - | - |
| Tanggamus | 64 | 77 | 446 | 477 | 510 | 554 |

Lanjutan Tabel/*Continued Table 4.1.4*

| Kecamatan Subdistrict | Murid/Pupils | | | | | |
|--------------------------|---------------|--------------|----------------|--------------|--------------|-------------|
| | Negeri/Public | | Swasta/Private | | Jumlah/Total | |
| | 2019/2020 | 2020/2021 | 2019/2020 | 2020/2021 | 2019/2020 | 2020/2021 |
| (1) | (14) | (15) | (16) | (17) | (18) | (19) |
| Wonosobo | 833 | 874 | 174 | 177 | 1 007 | 1051 |
| Semaka | - | - | 328 | 311 | 328 | 311 |
| Bandar Negeri Semuong | - | - | 147 | 134 | 147 | 134 |
| Kota Agung | - | - | 1 641 | 1 610 | 1 641 | 1610 |
| Pematang Sawa | - | - | 181 | 170 | 181 | 170 |
| Kota Agung Timur | - | - | - | - | - | - |
| Kota Agung Barat | - | - | 61 | 56 | 61 | 56 |
| Pulau Panggung | - | - | 290 | 280 | 290 | 280 |
| Ulu Belu | - | - | 386 | 367 | 386 | 367 |
| Air Naningan | - | - | - | - | - | - |
| Talang Padang | - | - | 38 | 43 | 38 | 43 |
| Sumberejo | - | - | - | - | - | - |
| Gisting | - | - | 270 | 255 | 270 | 255 |
| Gunung Alip | 288 | 313 | 798 | 817 | 1 086 | 1130 |
| Pugung | - | - | 1 483 | 1 354 | 1 483 | 1354 |
| Bulok | - | - | - | - | - | - |
| Cukuh Balak | - | - | - | - | - | - |
| Kelumbayan | - | - | 247 | 237 | 247 | 237 |
| Limau | - | - | - | - | - | - |
| Kelumbayan Barat | - | - | - | - | - | - |
| Tanggamus | 1 121 | 1 187 | 6 044 | 5 811 | 7 165 | 6998 |

Catatan/Note:

Sumber/Source: Kementerian Agama, EMIS, Data Semester Ganjil/Ministry of Religious Affairs, EMIS, Odd semester report data

Tabel
Table 4.1.5

Jumlah Sekolah, Guru, dan Murid Sekolah Menengah Pertama (SMP) di Bawah Kementerian Pendidikan dan Kebudayaan Menurut Kecamatan di Kabupaten Tanggamus, 2020/2021 dan 2021/2022
Number of Schools, Teachers, and Pupils in Lower Secondary Schools Under The Ministry of Education and Culture by Subdistrict in Tanggamus Regency, 2020/2021 and 2021/2022

| Kecamatan Subdistrict | Sekolah/Schools | | | | | |
|--------------------------|-----------------|-----------|----------------|-----------|--------------|-----------|
| | Negeri/Public | | Swasta/Private | | Jumlah/Total | |
| | 2020/2021 | 2021/2022 | 2020/2021 | 2021/2022 | 2020/2021 | 2021/2022 |
| (1) | (2) | (3) | (4) | (5) | (6) | (7) |
| Wonosobo | 2 | 2 | 4 | 4 | 6 | 6 |
| Semaka | 3 | 3 | 1 | 1 | 4 | 4 |
| Bandar Negeri Semuong | 2 | 2 | - | - | 2 | 2 |
| Kota Agung | 1 | 1 | 5 | 5 | 6 | 6 |
| Pematang Sawa | 4 | 4 | - | - | 4 | 4 |
| Kota Agung Timur | 1 | 1 | 1 | 1 | 2 | 2 |
| Kota Agung Barat | 1 | 1 | 1 | 1 | 2 | 2 |
| Pulau Panggung | 1 | 1 | 2 | 2 | 3 | 3 |
| Ulu Belu | 4 | 4 | 2 | 3 | 6 | 7 |
| Air Nainingan | 3 | 3 | 1 | 1 | 4 | 4 |
| Talang Padang | 2 | 2 | 4 | 4 | 6 | 6 |
| Sumberejo | 2 | 2 | 2 | 2 | 4 | 4 |
| Gisting | 1 | 1 | 4 | 4 | 5 | 5 |
| Gunung Alip | 1 | 1 | 2 | 2 | 3 | 3 |
| Pugung | 4 | 4 | 1 | 1 | 5 | 5 |
| Bulok | 4 | 4 | - | - | 4 | 4 |
| Cukuh Balak | 5 | 5 | 1 | 1 | 6 | 6 |
| Kelumbayan | 4 | 4 | - | - | 4 | 4 |
| Limau | 3 | 3 | - | - | 3 | 3 |
| Kelumbayan Barat | 3 | 3 | - | - | 3 | 3 |
| Tanggamus | 51 | 51 | 31 | 32 | 82 | 83 |

Lanjutan Tabel/Continued Table 4.1.5

| Kecamatan Subdistrict | Guru ¹ /Teachers ¹ | | | | | |
|--------------------------|--|--------------|----------------|------------|--------------|-------------|
| | Negeri/Public | | Swasta/Private | | Jumlah/Total | |
| | 2020/2021 | 2021/2022 | 2020/2021 | 2021/2022 | 2020/2021 | 2021/2022 |
| (1) | (8) | (9) | (10) | (11) | (12) | (13) |
| Wonosobo | 71 | 70 | 50 | 46 | 121 | 116 |
| Semaka | 70 | 69 | 11 | 9 | 81 | 78 |
| Bandar Negeri Semuong | 42 | 46 | - | - | 42 | 46 |
| Kota Agung | 60 | 52 | 79 | 73 | 139 | 125 |
| Pematang Sawa | 45 | 48 | - | - | 45 | 48 |
| Kota Agung Timur | 39 | 41 | 13 | 12 | 52 | 53 |
| Kota Agung Barat | 32 | 35 | 7 | 11 | 39 | 46 |
| Pulau Panggung | 55 | 50 | 16 | 15 | 71 | 65 |
| Ulu Belu | 63 | 68 | 33 | 38 | 96 | 106 |
| Air Naningan | 61 | 64 | 11 | 10 | 72 | 74 |
| Talang Padang | 91 | 90 | 48 | 43 | 139 | 133 |
| Sumberejo | 69 | 66 | 37 | 34 | 106 | 100 |
| Gisting | 51 | 45 | 51 | 49 | 102 | 94 |
| Gunung Alip | 13 | 16 | 27 | 28 | 40 | 44 |
| Pugung | 98 | 92 | 7 | 10 | 105 | 102 |
| Bulok | 72 | 83 | - | - | 72 | 83 |
| Cukuh Balak | 65 | 72 | 5 | 5 | 70 | 77 |
| Kelumbayan | 25 | 36 | - | - | 25 | 36 |
| Limau | 65 | 73 | - | - | 65 | 73 |
| Kelumbayan Barat | 28 | 35 | - | - | 28 | 35 |
| Tanggamus | 1 115 | 1 151 | 395 | 383 | 1 510 | 1534 |

Lanjutan Tabel/Continued Table 4.1.5

| Kecamatan Subdistrict | Murid/Pupils | | | | | |
|--------------------------|---------------|---------------|----------------|--------------|---------------|---------------|
| | Negeri/Public | | Swasta/Private | | Jumlah/Total | |
| | 2020/2021 | 2021/2022 | 2020/2021 | 2021/2022 | 2020/2021 | 2021/2022 |
| (1) | (14) | (15) | (16) | (17) | (18) | (19) |
| Wonosobo | 982 | 1 018 | 670 | 631 | 1 652 | 1 649 |
| Semaka | 985 | 956 | 162 | 178 | 1 147 | 1 134 |
| Bandar Negeri Semuong | 416 | 434 | - | - | 416 | 434 |
| Kota Agung | 794 | 770 | 772 | 736 | 1 566 | 1 506 |
| Pematang Sawa | 446 | 443 | - | - | 446 | 443 |
| Kota Agung Timur | 660 | 627 | 154 | 153 | 814 | 780 |
| Kota Agung Barat | 509 | 520 | 42 | 68 | 551 | 588 |
| Pulau Panggung | 737 | 739 | 176 | 165 | 913 | 904 |
| Ulu Belu | 502 | 507 | 463 | 485 | 965 | 992 |
| Air Nanningan | 860 | 797 | 173 | 221 | 1 033 | 1 018 |
| Talang Padang | 1 169 | 1 143 | 309 | 315 | 1 478 | 1 458 |
| Sumberejo | 1 046 | 1 109 | 646 | 690 | 1 692 | 1 799 |
| Gisting | 664 | 663 | 625 | 563 | 1 289 | 1 226 |
| Gunung Alip | 174 | 189 | 301 | 292 | 475 | 481 |
| Pugung | 1 145 | 1 124 | 102 | 92 | 1 247 | 1 216 |
| Bulok | 830 | 839 | - | - | 830 | 839 |
| Cukuh Balak | 816 | 716 | 51 | 51 | 867 | 767 |
| Kelumbayan | 334 | 282 | - | - | 334 | 282 |
| Limau | 909 | 896 | - | - | 909 | 896 |
| Kelumbayan Barat | 390 | 360 | - | - | 390 | 360 |
| Tanggamus | 14 368 | 14 132 | 4 646 | 4 640 | 19 014 | 18 772 |

Catatan/Note: ¹ Jumlah guru termasuk kepala sekolah dan guru/The total of teachers including headmaster and teacher
 Sumber/Source: Kementerian Pendidikan dan Kebudayaan, Sistem Data Pokok Pendidikan, data semester ganjil/Ministry of Educations and Culture, Basic Education Data System, odd semester report data

Tabel
Table 4.1.6

Jumlah Sekolah, Guru, dan Murid Madrasah Tsanawiyah (MTs) di Bawah Kementerian Agama Menurut Kecamatan di Kabupaten Tanggamus, 2019/2020 dan 2020/2021
Number of Schools, Teachers, and Pupils in Madrasah Tsanawiyah (MTs) Under The Ministry of Religious Affairs by Subdistrict in Tanggamus Regency, 2019/2020 and 2020/2021

| Kecamatan Subdistrict | Sekolah/Schools | | | | | |
|--------------------------|-----------------|-----------|----------------|-----------|--------------|-----------|
| | Negeri/Public | | Swasta/Private | | Jumlah/Total | |
| | 2019/2020 | 2020/2021 | 2019/2020 | 2020/2021 | 2019/2020 | 2020/2021 |
| (1) | (2) | (3) | (4) | (5) | (6) | (7) |
| Wonosobo | 1 | 1 | 1 | 1 | 2 | 2 |
| Semaka | - | - | 1 | 1 | 1 | 1 |
| Bandar Negeri Semuong | - | - | 2 | 2 | 2 | 2 |
| Kota Agung | - | - | 4 | 4 | 4 | 4 |
| Pematang Sawa | - | - | 1 | 1 | 1 | 1 |
| Kota Agung Timur | - | - | - | - | - | - |
| Kota Agung Barat | - | - | 1 | 1 | 1 | 1 |
| Pulau Panggung | - | - | 2 | 2 | 2 | 2 |
| Ulu Belu | - | - | - | - | - | - |
| Air Nainingan | - | - | - | - | - | - |
| Talang Padang | - | - | 2 | 2 | 2 | 2 |
| Sumberejo | - | - | - | - | - | - |
| Gisting | 1 | 1 | 1 | 1 | 2 | 2 |
| Gunung Alip | - | - | 3 | 4 | 3 | 4 |
| Pugung | - | - | 8 | 8 | 8 | 8 |
| Bulok | - | - | - | - | - | - |
| Cukuh Balak | - | - | - | - | - | - |
| Kelumbayan | - | - | 2 | 2 | 2 | 2 |
| Limau | - | - | - | - | - | - |
| Kelumbayan Barat | - | - | - | - | - | - |
| Tanggamus | 2 | 2 | 28 | 29 | 30 | 31 |

Lanjutan Tabel/*Continued Table* 4.1.6

| Kecamatan Subdistrict | Guru/Teachers | | | | | |
|--------------------------|---------------|------------|----------------|------------|--------------|------------|
| | Negeri/Public | | Swasta/Private | | Jumlah/Total | |
| | 2019/2020 | 2020/2021 | 2019/2020 | 2020/2021 | 2019/2020 | 2020/2021 |
| (1) | (8) | (9) | (10) | (11) | (12) | (13) |
| Wonosobo | 71 | 74 | 35 | 42 | 106 | 116 |
| Semaka | - | - | 8 | 14 | 8 | 14 |
| Bandar Negeri Semuong | - | - | 18 | 26 | 18 | 26 |
| Kota Agung | - | - | 76 | 99 | 76 | 99 |
| Pematang Sawa | - | - | 33 | 34 | 33 | 34 |
| Kota Agung Timur | - | - | - | - | - | - |
| Kota Agung Barat | - | - | 17 | 21 | 17 | 21 |
| Pulau Panggung | - | - | 20 | 21 | 20 | 21 |
| Ulu Belu | - | - | - | - | - | - |
| Air Nainingan | - | - | - | - | - | - |
| Talang Padang | - | - | 36 | 39 | 36 | 39 |
| Sumberejo | - | - | - | - | - | - |
| Gisting | 55 | 74 | 19 | 26 | 74 | 100 |
| Gunung Alip | - | - | 84 | 95 | 84 | 95 |
| Pugung | - | - | 128 | 134 | 128 | 134 |
| Bulok | - | - | - | - | - | - |
| Cukuh Balak | - | - | - | - | - | - |
| Kelumbayan | - | - | 19 | 23 | 19 | 23 |
| Limau | - | - | - | - | - | - |
| Kelumbayan Barat | - | - | - | - | - | - |
| Tanggamus | 126 | 148 | 493 | 574 | 619 | 722 |

Lanjutan Tabel/Continued Table 4.1.6

| Kecamatan Subdistrict | Murid/Pupils | | | | | |
|--------------------------|---------------|--------------|----------------|--------------|--------------|--------------|
| | Negeri/Public | | Swasta/Private | | Jumlah/Total | |
| | 2019/2020 | 2020/2021 | 2019/2020 | 2020/2021 | 2019/2020 | 2020/2021 |
| (1) | (14) | (15) | (16) | (17) | (18) | (19) |
| Wonosobo | 902 | 939 | 524 | 505 | 1 426 | 1 444 |
| Semaka | - | - | 140 | 125 | 140 | 125 |
| Bandar Negeri Semuong | - | - | 140 | 129 | 140 | 129 |
| Kota Agung | - | - | 966 | 1 046 | 966 | 1 046 |
| Pematang Sawa | - | - | 197 | 188 | 197 | 188 |
| Kota Agung Timur | - | - | - | - | - | - |
| Kota Agung Barat | - | - | 172 | 129 | 172 | 129 |
| Pulau Panggung | - | - | 175 | 151 | 175 | 151 |
| Ulu Belu | - | - | - | - | - | - |
| Air Nainingan | - | - | - | - | - | - |
| Talang Padang | - | - | 364 | 387 | 364 | 387 |
| Sumberejo | - | - | - | - | - | - |
| Gisting | 869 | 833 | 184 | 186 | 1 053 | 1 019 |
| Gunung Alip | - | - | 946 | 959 | 946 | 959 |
| Pugung | - | - | 1 340 | 1 172 | 1 340 | 1 172 |
| Bulok | - | - | - | - | - | - |
| Cukuh Balak | - | - | - | - | - | - |
| Kelumbayan | - | - | 256 | 262 | 256 | 262 |
| Limau | - | - | - | - | - | - |
| Kelumbayan Barat | - | - | - | - | - | - |
| Tanggamus | 1 771 | 1 772 | 5 404 | 5 239 | 7 175 | 7 011 |

Catatan/Note:

Sumber/Source: Kementerian Agama, EMIS, Data Semester Ganjil/Ministry of Religious Affairs, EMIS, Odd semester report data

Tabel
Table 4.1.7

Jumlah Sekolah, Guru, dan Murid Sekolah Menengah Atas (SMA) di Bawah Kementerian Pendidikan dan Kebudayaan Menurut Kecamatan di Kabupaten Tanggamus, 2020/2021 dan 2021/2022

Number of Schools, Teachers, and Pupils in Upper Secondary Schools Under The Ministry of Education and Culture by Subdistrict in Tanggamus Regency, 2020/2021 and 2021/2022

| Kecamatan Subdistrict | Sekolah/Schools | | | | | |
|--------------------------|-----------------|-----------|----------------|-----------|--------------|-----------|
| | Negeri/Public | | Swasta/Private | | Jumlah/Total | |
| | 2020/2021 | 2021/2022 | 2020/2021 | 2021/2022 | 2020/2021 | 2021/2022 |
| (1) | (2) | (3) | (4) | (5) | (6) | (7) |
| Wonosobo | 1 | 1 | - | - | 1 | 1 |
| Semaka | 1 | 1 | - | - | 1 | 1 |
| Bandar Negeri Semuong | - | - | - | - | - | - |
| Kota Agung | 2 | 2 | 1 | 1 | 3 | 3 |
| Pematang Sawa | 1 | 1 | - | - | 1 | 1 |
| Kota Agung Timur | - | - | - | - | - | - |
| Kota Agung Barat | - | - | 1 | 1 | 1 | 1 |
| Pulau Panggung | 1 | 1 | - | 1 | 1 | 2 |
| Ulu Belu | 2 | 2 | 1 | 1 | 3 | 3 |
| Air Nainingan | 1 | 1 | - | - | 1 | 1 |
| Talang Padang | 1 | 1 | 1 | 1 | 2 | 2 |
| Sumberejo | 1 | 1 | 1 | 1 | 2 | 2 |
| Gisting | - | - | 1 | 1 | 1 | 1 |
| Gunung Alip | 1 | 1 | - | - | 1 | 1 |
| Pugung | - | - | 2 | 2 | 2 | 2 |
| Bulok | 1 | 1 | - | - | 1 | 1 |
| Cukuh Balak | 1 | 1 | - | - | 1 | 1 |
| Kelumbayan | 1 | 1 | - | - | 1 | 1 |
| Limau | 1 | 1 | - | - | 1 | 1 |
| Kelumbayan Barat | 1 | 1 | - | - | 1 | 1 |
| Tanggamus | 17 | 17 | 8 | 9 | 25 | 26 |

Lanjutan Tabel/Continued Table 4.1.7

| Kecamatan Subdistrict | Guru ¹ /Teachers ¹ | | | | | |
|--------------------------|--|------------|----------------|-----------|--------------|------------|
| | Negeri/Public | | Swasta/Private | | Jumlah/Total | |
| | 2020/2021 | 2021/2022 | 2020/2021 | 2021/2022 | 2020/2021 | 2021/2022 |
| (1) | (8) | (9) | (10) | (11) | (12) | (13) |
| Wonosobo | 29 | 24 | - | - | 29 | 24 |
| Semaka | 33 | 33 | - | - | 33 | 33 |
| Bandar Negeri Semuong | - | - | - | - | - | - |
| Kota Agung | 88 | 94 | 25 | 15 | 113 | 109 |
| Pematang Sawa | 14 | 14 | - | - | 14 | 14 |
| Kota Agung Timur | - | - | - | - | - | - |
| Kota Agung Barat | - | - | 2 | 1 | 2 | 1 |
| Pulau Panggung | 39 | 36 | - | 2 | 39 | 38 |
| Ulu Belu | 45 | 45 | 6 | 2 | 51 | 47 |
| Air Nanningan | 32 | 31 | - | - | 32 | 31 |
| Talang Padang | 59 | 58 | 10 | 11 | 69 | 69 |
| Sumberejo | 44 | 46 | 28 | 28 | 72 | 74 |
| Gisting | - | - | 27 | 27 | 27 | 27 |
| Gunung Alip | 36 | 35 | - | - | 36 | 35 |
| Pugung | - | - | 15 | 13 | 15 | 13 |
| Bulok | 25 | 24 | - | - | 25 | 24 |
| Cukuh Balak | 27 | 28 | - | - | 27 | 28 |
| Kelumbayan | 24 | 20 | - | - | 24 | 20 |
| Limau | 23 | 24 | - | - | 23 | 24 |
| Kelumbayan Barat | 20 | 20 | - | - | 20 | 20 |
| Tanggamus | 538 | 532 | 113 | 99 | 651 | 631 |

Lanjutan Tabel/*Continued Table 4.1.7*

| Kecamatan <i>Subdistrict</i> | Murid/ <i>Pupils</i> | | | | | |
|---------------------------------|-----------------------|--------------|------------------------|--------------|----------------------|--------------|
| | Negeri/ <i>Public</i> | | Swasta/ <i>Private</i> | | Jumlah/ <i>Total</i> | |
| | 2020/2021 | 2021/2022 | 2020/2021 | 2021/2022 | 2020/2021 | 2021/2022 |
| (1) | (14) | (15) | (16) | (17) | (18) | (19) |
| Wonosobo | 382 | 374 | - | - | 382 | 374 |
| Semaka | 686 | 725 | - | - | 686 | 725 |
| Bandar Negeri Semuong | - | - | - | - | - | - |
| Kota Agung | 1 558 | 1 567 | 175 | 114 | 1 733 | 1 681 |
| Pematang Sawa | 147 | 142 | - | - | 147 | 142 |
| Kota Agung Timur | - | - | - | - | - | - |
| Kota Agung Barat | - | - | 39 | 45 | 39 | 45 |
| Pulau Panggung | 489 | 452 | - | 65 | 489 | 517 |
| Ulu Belu | 302 | 324 | 27 | 30 | 329 | 354 |
| Air Nanningan | 455 | 519 | - | - | 455 | 519 |
| Talang Padang | 965 | 1 000 | 51 | 42 | 1 016 | 1 042 |
| Sumberejo | 686 | 730 | 562 | 543 | 1 248 | 1 273 |
| Gisting | - | - | 486 | 480 | 486 | 480 |
| Gunung Alip | 308 | 306 | - | - | 308 | 306 |
| Pugung | - | - | 195 | 212 | 195 | 212 |
| Bulok | 194 | 159 | - | - | 194 | 159 |
| Cukuh Balak | 352 | 336 | - | - | 352 | 336 |
| Kelumbayan | 114 | 114 | - | - | 114 | 114 |
| Limau | 418 | 429 | - | - | 418 | 429 |
| Kelumbayan Barat | 262 | 248 | - | - | 262 | 248 |
| Tanggamus | 7 318 | 7 425 | 1 535 | 1 531 | 8 853 | 8 956 |

Catatan/*Note*: ¹ Jumlah guru termasuk kepala sekolah dan guru/*The total of teachers including headmaster and teacher*
 Sumber/*Source*: Kementerian Pendidikan dan Kebudayaan, Sistem Data Pokok Pendidikan, data semester ganjil/*Ministry of Educations and Culture, Basic Education Data System, odd semester report data*

Tabel
Table 4.1.8

Jumlah Sekolah, Guru, dan Murid Sekolah Menengah Kejuruan (SMK) di Bawah Kementerian Pendidikan dan Kebudayaan Menurut Kecamatan di Kabupaten Tanggamus, 2020/2021 dan 2021/2022
Number of Schools, Teachers, and Pupils in Vocational High Schools Under The Ministry of Education and Culture by Subdistrict in Tanggamus Regency, 2020/2021 and 2021/2022

| Kecamatan Subdistrict | Sekolah/Schools | | | | | |
|--------------------------|-----------------|-----------|----------------|-----------|--------------|-----------|
| | Negeri/Public | | Swasta/Private | | Jumlah/Total | |
| | 2020/2021 | 2021/2022 | 2020/2021 | 2021/2022 | 2020/2021 | 2021/2022 |
| (1) | (2) | (3) | (4) | (5) | (6) | (7) |
| Wonosobo | - | - | 2 | 2 | 2 | 2 |
| Semaka | - | - | 2 | 2 | 2 | 2 |
| Bandar Negeri Semuong | - | - | - | - | - | - |
| Kota Agung | - | - | 3 | 3 | 3 | 3 |
| Pematang Sawa | - | - | - | - | - | - |
| Kota Agung Timur | 1 | 1 | 1 | 1 | 2 | 2 |
| Kota Agung Barat | 2 | 2 | - | - | 2 | 2 |
| Pulau Panggung | - | - | - | - | - | - |
| Ulu Belu | - | - | 1 | 1 | 1 | 1 |
| Air Nanningan | - | 1 | 1 | 1 | 1 | 2 |
| Talang Padang | 1 | 1 | 1 | 1 | 2 | 2 |
| Sumberejo | - | - | 2 | 2 | 2 | 2 |
| Gisting | - | - | 3 | 3 | 3 | 3 |
| Gunung Alip | - | - | - | - | - | - |
| Pugung | 1 | 1 | 2 | 2 | 3 | 3 |
| Bulok | - | - | - | - | - | - |
| Cukuh Balak | 1 | 1 | - | - | 1 | 1 |
| Kelumbayan | - | - | - | - | - | - |
| Limau | - | - | 1 | 1 | 1 | 1 |
| Kelumbayan Barat | - | - | - | - | - | - |
| Tanggamus | 6 | 7 | 19 | 19 | 25 | 26 |

Lanjutan Tabel/*Continued Table* 4.1.8

| Kecamatan Subdistrict | Guru ¹ /Teachers ¹ | | | | | |
|--------------------------|--|------------|----------------|------------|--------------|------------|
| | Negeri/Public | | Swasta/Private | | Jumlah/Total | |
| | 2020/2021 | 2021/2022 | 2020/2021 | 2021/2022 | 2020/2021 | 2021/2022 |
| (1) | (8) | (9) | (10) | (11) | (12) | (13) |
| Wonosobo | - | - | 26 | 28 | 26 | 28 |
| Semaka | - | - | 41 | 32 | 41 | 32 |
| Bandar Negeri Semuong | - | - | - | - | - | - |
| Kota Agung | - | - | 64 | 63 | 64 | 63 |
| Pematang Sawa | - | - | - | - | - | - |
| Kota Agung Timur | 32 | 35 | 10 | 8 | 42 | 43 |
| Kota Agung Barat | 95 | 80 | - | - | 95 | 80 |
| Pulau Panggung | - | - | - | - | - | - |
| Ulu Belu | - | - | 16 | 13 | 16 | 13 |
| Air Nanningan | - | 16 | 7 | 9 | 7 | 25 |
| Talang Padang | 68 | 61 | 5 | 3 | 73 | 64 |
| Sumberejo | - | - | 23 | 30 | 23 | 30 |
| Gisting | - | - | 80 | 76 | 80 | 76 |
| Gunung Alip | - | - | - | - | - | - |
| Pugung | 26 | 29 | 40 | 40 | 66 | 69 |
| Bulok | - | - | - | - | - | - |
| Cukuh Balak | 15 | 18 | - | - | 15 | 18 |
| Kelumbayan | - | - | - | - | - | - |
| Limau | - | - | 7 | 15 | 7 | 15 |
| Kelumbayan Barat | - | - | - | - | - | - |
| Tanggamus | 236 | 239 | 319 | 317 | 555 | 556 |

Lanjutan Tabel/Continued Table 4.1.8

| Kecamatan Subdistrict | Murid/Pupils | | | | | |
|--------------------------|---------------|--------------|----------------|--------------|--------------|--------------|
| | Negeri/Public | | Swasta/Private | | Jumlah/Total | |
| | 2020/2021 | 2021/2022 | 2020/2021 | 2021/2022 | 2020/2021 | 2021/2022 |
| (1) | (14) | (15) | (16) | (17) | (18) | (19) |
| Wonosobo | - | - | 554 | 586 | 554 | 586 |
| Semaka | - | - | 549 | 552 | 549 | 552 |
| Bandar Negeri Semuong | - | - | - | - | - | - |
| Kota Agung | - | - | 831 | 1 090 | 831 | 1 090 |
| Pematang Sawa | - | - | - | - | - | - |
| Kota Agung Timur | 371 | 391 | 158 | 144 | 529 | 535 |
| Kota Agung Barat | 1 156 | 1 085 | - | - | 1 156 | 1 085 |
| Pulau Panggung | - | - | - | - | - | - |
| Ulu Belu | - | - | 143 | 165 | 143 | 165 |
| Air Naningan | - | 44 | 127 | 116 | 127 | 160 |
| Talang Padang | 1 179 | 1 229 | 52 | 65 | 1 231 | 1 294 |
| Sumberejo | - | - | 291 | 300 | 291 | 300 |
| Gisting | - | - | 1 080 | 1 050 | 1 080 | 1 050 |
| Gunung Alip | - | - | - | - | - | - |
| Pugung | 219 | 253 | 603 | 608 | 822 | 861 |
| Bulok | - | - | - | - | - | - |
| Cukuh Balak | 269 | 256 | - | - | 269 | 256 |
| Kelumbayan | - | - | - | - | - | - |
| Limau | - | - | 137 | 196 | 137 | 196 |
| Kelumbayan Barat | - | - | - | - | - | - |
| Tanggamus | 3 194 | 3 258 | 4 525 | 4 872 | 7 719 | 8 130 |

Catatan/Note: ¹ Guru yang mengajar di 2 sekolah atau lebih dihitung di masing-masing sekolah. Jumlah guru termasuk kepala sekolah dan guru/The teacher who taught in two schools or more counted in every school. The total of teachers including headmaster and teacher

Sumber/Source: Kementerian Pendidikan dan Kebudayaan, Sistem Data Pokok Pendidikan, data semester ganjil/Ministry of Educations and Culture, Basic Education Data System, odd semester report data

Tabel
Table 4.1.9**Jumlah Sekolah, Guru, dan Murid Madrasah Aliyah (MA)
di Bawah Kementerian Agama Menurut Kecamatan di
Kabupaten Tanggamus, 2019/2020 dan 2020/2021**
**Number of Schools, Teachers, and Pupils in Madrasah Aliyah
(MA) Under the Ministry of Religious Affairs by Subdistrict in
Tanggamus Regency, 2019/2020 and 2020/2021**

| Kecamatan Subdistrict | Sekolah/Schools | | | | | |
|--------------------------|-----------------|-----------|----------------|-----------|--------------|-----------|
| | Negeri/Public | | Swasta/Private | | Jumlah/Total | |
| | 2019/2020 | 2020/2021 | 2019/2020 | 2020/2021 | 2019/2020 | 2020/2021 |
| (1) | (2) | (3) | (4) | (5) | (6) | (7) |
| Wonosobo | 1 | 1 | 1 | 1 | 2 | 2 |
| Semaka | - | - | 1 | 1 | 1 | 1 |
| Bandar Negeri Semuong | - | - | - | - | - | - |
| Kota Agung | - | - | 4 | 4 | 4 | 4 |
| Pematang Sawa | - | - | - | - | - | - |
| Kota Agung Timur | - | - | - | - | - | - |
| Kota Agung Barat | - | - | - | - | - | - |
| Pulau Panggung | - | - | 1 | 1 | 1 | 1 |
| Ulu Belu | - | - | - | - | - | - |
| Air Nainingan | - | - | - | - | - | - |
| Talang Padang | - | - | 1 | 1 | 1 | 1 |
| Sumberejo | - | - | - | - | - | - |
| Gisting | - | - | - | - | - | - |
| Gunung Alip | - | - | 2 | 2 | 2 | 2 |
| Pugung | - | - | 3 | 3 | 3 | 3 |
| Bulok | - | - | - | - | - | - |
| Cukuh Balak | - | - | - | - | - | - |
| Kelumbayan | - | - | 1 | 1 | 1 | 1 |
| Limau | - | - | - | - | - | - |
| Kelumbayan Barat | - | - | - | - | - | - |
| Tanggamus | 1 | 1 | 14 | 14 | 15 | 15 |

Lanjutan Tabel/Continued Table 4.1.9

| Kecamatan Subdistrict | Guru/Teachers | | | | | |
|--------------------------|---------------|-----------|----------------|------------|--------------|------------|
| | Negeri/Public | | Swasta/Private | | Jumlah/Total | |
| | 2019/2020 | 2020/2021 | 2019/2020 | 2020/2021 | 2019/2020 | 2020/2021 |
| (1) | (8) | (9) | (10) | (11) | (12) | (13) |
| Wonosobo | 56 | 54 | 9 | 11 | 65 | 65 |
| Semaka | - | - | 15 | 21 | 15 | 21 |
| Bandar Negeri Semuung | - | - | - | - | - | - |
| Kota Agung | - | - | 73 | 96 | 73 | 96 |
| Pematang Sawa | - | - | - | - | - | - |
| Kota Agung Timur | - | - | - | - | - | - |
| Kota Agung Barat | - | - | - | - | - | - |
| Pulau Panggung | - | - | 17 | 18 | 17 | 18 |
| Ulu Belu | - | - | - | - | - | - |
| Air Nainingan | - | - | - | - | - | - |
| Talang Padang | - | - | 22 | 22 | 22 | 22 |
| Sumberejo | - | - | - | - | - | - |
| Gisting | - | - | - | - | - | - |
| Gunung Alip | - | - | 42 | 53 | 42 | 53 |
| Pugung | - | - | 52 | 50 | 52 | 50 |
| Bulok | - | - | - | - | - | - |
| Cukuh Balak | - | - | - | - | - | - |
| Kelumbayan | - | - | 19 | 19 | 19 | 19 |
| Limau | - | - | - | - | - | - |
| Kelumbayan Barat | - | - | - | - | - | - |
| Tanggamus | 56 | 54 | 249 | 290 | 305 | 344 |

Lanjutan Tabel/*Continued Table* 4.1.9

| Kecamatan Subdistrict | Murid/Pupils | | | | | |
|--------------------------|---------------|------------|----------------|--------------|--------------|--------------|
| | Negeri/Public | | Swasta/Private | | Jumlah/Total | |
| | 2019/2020 | 2020/2021 | 2019/2020 | 2020/2021 | 2019/2020 | 2020/2021 |
| (1) | (14) | (15) | (16) | (17) | (18) | (19) |
| Wonosobo | 522 | 519 | 47 | 25 | 569 | 544 |
| Semaka | - | - | 49 | 50 | 49 | 50 |
| Bandar Negeri Semuong | - | - | - | - | - | - |
| Kota Agung | - | - | 673 | 683 | 673 | 683 |
| Pematang Sawa | - | - | - | - | - | - |
| Kota Agung Timur | - | - | - | - | - | - |
| Kota Agung Barat | - | - | - | - | - | - |
| Pulau Panggung | - | - | 85 | 74 | 85 | 74 |
| Ulu Belu | - | - | - | - | - | - |
| Air Nanningan | - | - | - | - | - | - |
| Talang Padang | - | - | 168 | 182 | 168 | 182 |
| Sumberejo | - | - | - | - | - | - |
| Gisting | - | - | - | - | - | - |
| Gunung Alip | - | - | 482 | 471 | 482 | 471 |
| Pugung | - | - | 395 | 331 | 395 | 331 |
| Bulok | - | - | - | - | - | - |
| Cukuh Balak | - | - | - | - | - | - |
| Kelumbayan | - | - | 160 | 147 | 160 | 147 |
| Limau | - | - | - | - | - | - |
| Kelumbayan Barat | - | - | - | - | - | - |
| Tanggamus | 522 | 519 | 2 059 | 1 963 | 2 581 | 2 482 |

Catatan/*Note*: ...Sumber/*Source*: Kementerian Agama, EMIS, Data Semester Ganjil/*Ministry of Religious Affairs, EMIS, Odd semester report data*

Tabel
Table 4.1.10

Jumlah Desa¹/Kelurahan yang Memiliki Fasilitas Sekolah Menurut Kecamatan dan Tingkat Pendidikan di Kabupaten Tanggamus, 2019–2021
Number of Villages¹/Kelurahan Having Educational Facilities by Subdistrict and Educational Level in Tanggamus Regency, 2019–2021

| Kecamatan Subdistrict | SD Primary School | | |
|--------------------------|----------------------|------------|------------|
| | 2019 | 2020 | 2021 |
| (1) | (2) | (3) | (4) |
| Wonosobo | 22 | 22 | 23 |
| Semaka | 21 | 21 | 19 |
| Bandar Negeri Semuong | 10 | 10 | 10 |
| Kota Agung | 13 | 13 | 13 |
| Pematang Sawa | 13 | 14 | 11 |
| Kota Agung Timur | 11 | 11 | 11 |
| Kota Agung Barat | 12 | 12 | 11 |
| Pulau Panggung | 20 | 21 | 21 |
| Ulu Belu | 16 | 16 | 16 |
| Air Nanningan | 10 | 10 | 10 |
| Talang Padang | 15 | 15 | 15 |
| Sumberejo | 13 | 13 | 13 |
| Gisting | 9 | 9 | 9 |
| Gunung Alip | 9 | 9 | 9 |
| Pugung | 24 | 24 | 24 |
| Bulok | 10 | 10 | 10 |
| Cukuh Balak | 17 | 17 | 16 |
| Kelumbayan | 8 | 8 | 8 |
| Limau | 11 | 11 | 11 |
| Kelumbayan Barat | 6 | 6 | 6 |
| Tanggamus | 270 | 272 | 266 |

Lanjutan Tabel/*Continued Table* 4.1.10

| Kecamatan Subdistrict | SMP Junior High School | | |
|--------------------------|---------------------------|------------|-----------|
| | 2019 | 2020 | 2021 |
| (1) | (5) | (6) | (7) |
| Wonosobo | 7 | 7 | 4 |
| Semaka | 8 | 8 | 7 |
| Bandar Negeri Semuong | 1 | 1 | 1 |
| Kota Agung | 4 | 4 | 4 |
| Pematang Sawa | 5 | 5 | 5 |
| Kota Agung Timur | 2 | 2 | 3 |
| Kota Agung Barat | 3 | 3 | 3 |
| Pulau Panggung | 3 | 3 | 3 |
| Ulu Belu | 6 | 7 | 7 |
| Air Nainingan | 4 | 4 | 4 |
| Talang Padang | 8 | 7 | 6 |
| Sumberejo | 6 | 7 | 7 |
| Gisting | 5 | 6 | 5 |
| Gunung Alip | 4 | 4 | 4 |
| Pugung | 11 | 11 | 11 |
| Bulok | 6 | 6 | 6 |
| Cukuh Balak | 8 | 8 | 7 |
| Kelumbayan | 3 | 3 | 3 |
| Limau | 4 | 4 | 4 |
| Kelumbayan Barat | 5 | 5 | 5 |
| Tanggamus | 103 | 105 | 99 |

Lanjutan Tabel/*Continued Table* 4.1.10

| Kecamatan Subdistrict | SMA Senior High School | | |
|--------------------------|---------------------------|-----------|-----------|
| | 2019 | 2020 | 2021 |
| (1) | (8) | (9) | (10) |
| Wonosobo | 2 | 2 | 2 |
| Semaka | 2 | 2 | 2 |
| Bandar Negeri Semuong | – | – | – |
| Kota Agung | 3 | 3 | 3 |
| Pematang Sawa | 2 | 2 | 2 |
| Kota Agung Timur | – | – | – |
| Kota Agung Barat | 1 | 1 | 1 |
| Pulau Panggung | 3 | 3 | 3 |
| Ulu Belu | 4 | 4 | 4 |
| Air Nainingan | 2 | 2 | 2 |
| Talang Padang | 5 | 5 | 5 |
| Sumberejo | 4 | 6 | 5 |
| Gisting | 2 | 3 | 3 |
| Gunung Alip | 1 | 1 | 1 |
| Pugung | 5 | 5 | 5 |
| Bulok | 3 | 3 | 3 |
| Cukuh Balak | 3 | 3 | 2 |
| Kelumbayan | 1 | 1 | 1 |
| Limau | 1 | 1 | 1 |
| Kelumbayan Barat | 1 | 1 | 1 |
| Tanggamus | 45 | 48 | 46 |

Lanjutan Tabel/*Continued Table* 4.1.10

| Kecamatan <i>Subdistrict</i> | SMK <i>Vocational School</i> | | |
|---------------------------------|---------------------------------|-----------|-----------|
| | 2019 | 2020 | 2021 |
| (1) | (11) | (12) | (13) |
| Wonosobo | 1 | 1 | 1 |
| Semaka | 2 | 2 | 2 |
| Bandar Negeri Semuong | – | – | – |
| Kota Agung | 2 | 2 | 1 |
| Pematang Sawa | 1 | – | – |
| Kota Agung Timur | 2 | 2 | 2 |
| Kota Agung Barat | 1 | 1 | 1 |
| Pulau Panggung | – | – | – |
| Ulu Belu | 1 | 1 | 1 |
| Air Nanningan | – | 1 | 2 |
| Talang Padang | 2 | 2 | 2 |
| Sumberejo | 2 | 2 | 2 |
| Gisting | 2 | 2 | 2 |
| Gunung Alip | – | – | – |
| Pugung | 3 | 3 | 3 |
| Bulok | 1 | 1 | 2 |
| Cukuh Balak | 1 | 1 | 1 |
| Kelumbayan | – | – | – |
| Limau | 1 | 2 | 1 |
| Kelumbayan Barat | – | – | – |
| Tanggamus | 22 | 23 | 23 |

Lanjutan Tabel/Continued Table 4.1.10

| Kecamatan Subdistrict | Perguruan Tinggi University | | |
|--------------------------|--------------------------------|----------|----------|
| | 2019 | 2020 | 2021 |
| (1) | (14) | (15) | (16) |
| Wonosobo | – | – | – |
| Semaka | – | – | – |
| Bandar Negeri Semuong | – | – | – |
| Kota Agung | 1 | 1 | 1 |
| Pematang Sawa | – | – | – |
| Kota Agung Timur | – | – | – |
| Kota Agung Barat | – | – | 1 |
| Pulau Panggung | – | – | – |
| Ulu Belu | – | – | – |
| Air Nanningan | – | – | – |
| Talang Padang | – | – | – |
| Sumberejo | – | – | – |
| Gisting | 1 | 1 | 1 |
| Gunung Alip | – | – | – |
| Pugung | – | – | – |
| Bulok | – | – | – |
| Cukuh Balak | – | – | – |
| Kelumbayan | – | – | – |
| Limau | – | – | – |
| Kelumbayan Barat | – | – | – |
| Tanggamus | 2 | 2 | 3 |

Catatan/Note: ¹ Desa pada tabel ini termasuk Unit Permukiman Transmigrasi (UPT) yang masih dibina oleh kementerian terkait dan nagari di Provinsi Sumatera Barat/Villages in this table include Transmigration Settlement Unit which is still fostered by the relevant ministries and the nagari in the Province of Sumatera Barat

Sumber/Source: BPS, Pendataan Potensi Desa (Podes)/ BPS-Statistics Indonesia, Village Potential Data Collection

Tabel
Table 4.1.11

Angka Partisipasi Murni (APM) dan Angka Partisipasi Kasar (APK) Menurut Jenjang Pendidikan di Kabupaten Tanggamus, 2020 dan 2021
Net Enrollment Rate and Gross Enrollment Ratio by Educational Level in Tanggamus Regency, 2020 and 2021

| Jenjang Pendidikan Educational Level | Angka Partisipasi Murni (APM) Net Enrollment Rate | | Angka Partisipasi Kasar (APK) Gross Enrollment Ratio | |
|--|--|-------|---|--------|
| | 2020 | 2021 | 2020 | 2021 |
| (1) | (2) | (3) | (4) | (5) |
| SD/MI/Sederajat Primary School | 98,17 | 97,27 | 105,93 | 104,69 |
| SMP/MTs/ Sederajat Lower Secondary School | 78,88 | 80,79 | 92,78 | 92,89 |
| SMA/SMK/MA/Sederajat Upper Secondary School | 56,96 | 56,34 | 77,91 | 78,11 |

Catatan/Note: ...

Sumber/Source: BPS, Survei Sosial Ekonomi Nasional (Susenas)/BPS-Statistics Indonesia, National Socioeconomic Survey

Tabel
Table 4.1.12

Persentase Penduduk Berumur 15 Tahun ke Atas yang Melek Huruf Menurut Kelompok Umur di Kabupaten Tanggamus, 2020 dan 2021
Percentage of Literate People Aged 15 Years and Over by Age Group in Tanggamus Regency, 2020 and 2021

| Kelompok Umur <i>Age Group</i> | 2020 | 2021 |
|--|--------------|-------------|
| (1) | (2) | (3) |
| 15–19 | 100 | 100 |
| 20–24 | 100 | 100 |
| 25–29 | 100 | 100 |
| 30–34 | 100 | 100 |
| 35–39 | 99,61 | 100 |
| 40–44 | 100 | 100 |
| 45–49 | 94,60 | 99 |
| 50+ | 90,57 | 91 |
| Jumlah/Total | | 97 |
| 15–24 | 100 | 100 |
| 15–44 | 99,94 | 100 |
| 15+ | 96,84 | 97 |
| 45+ | 91,57 | 93 |

Catatan/Note: ...

Sumber/Source: BPS, Survei Sosial Ekonomi Nasional (Susenas)/BPS-Statistics Indonesia, National Socioeconomic Survey

Tabel
Table 4.1.13

Jumlah Sekolah, Guru, dan Murid Sekolah Luar Biasa (SLB) di Bawah Kementerian Pendidikan dan Kebudayaan Menurut Kecamatan di Kabupaten Tanggamus, 2019/2020 dan 2020/2021
Number of Schools, Teachers, and Pupils in Elementary/ Primary School for Exceptional Children Under The Ministry of Education and Culture by Subdistrict in Tanggamus Regency, 2019/2020 and 2020/2021

| Kecamatan Subdistrict | Sekolah/Schools | | | | | |
|--------------------------|-----------------|-----------|----------------|-----------|--------------|-----------|
| | Negeri/Public | | Swasta/Private | | Jumlah/Total | |
| | 2020/2021 | 2021/2022 | 2020/2021 | 2021/2022 | 2020/2021 | 2021/2022 |
| (1) | (3) | (3) | (4) | (5) | (6) | (7) |
| Wonosobo | - | - | - | - | - | - |
| Semaka | - | - | - | - | - | - |
| Bandar Negeri Semuong | - | - | - | - | - | - |
| Kota Agung | - | - | - | - | - | - |
| Pematang Sawa | - | - | - | - | - | - |
| Kota Agung Timur | 1 | 1 | - | - | 1 | 1 |
| Kota Agung Barat | - | - | - | - | - | - |
| Pulau Panggung | - | - | - | - | - | - |
| Ulu Belu | - | - | - | - | - | - |
| Air Nanningan | - | - | - | - | - | - |
| Talang Padang | - | - | - | - | - | - |
| Sumberejo | - | - | - | - | - | - |
| Gisting | - | - | - | - | - | - |
| Gunung Alip | - | - | - | - | - | - |
| Pugung | - | - | - | - | - | - |
| Bulok | - | - | - | - | - | - |
| Cukuh Balak | - | - | - | - | - | - |
| Kelumbayan | - | - | - | - | - | - |
| Limau | - | - | - | - | - | - |
| Kelumbayan Barat | - | - | - | - | - | - |
| Tanggamus | 1 | 1 | - | - | 1 | 1 |

Lanjutan Tabel/*Continued Table* 4.1.13

| Kecamatan Subdistrict | Guru ¹ /Teachers ¹ | | | | | |
|--------------------------|--|-----------|----------------|-----------|--------------|-----------|
| | Negeri/Public | | Swasta/Private | | Jumlah/Total | |
| | 2020/2021 | 2021/2022 | 2020/2021 | 2021/2022 | 2020/2021 | 2021/2022 |
| (1) | (8) | (9) | (10) | (11) | (12) | (13) |
| Wonosobo | - | - | - | - | - | - |
| Semaka | - | - | - | - | - | - |
| Bandar Negeri Semuong | - | - | - | - | - | - |
| Kota Agung | - | - | - | - | - | - |
| Pematang Sawa | - | - | - | - | - | - |
| Kota Agung Timur | 12 | 13 | - | - | 12 | 13 |
| Kota Agung Barat | - | - | - | - | - | - |
| Pulau Panggung | - | - | - | - | - | - |
| Ulu Belu | - | - | - | - | - | - |
| Air Nainingan | - | - | - | - | - | - |
| Talang Padang | - | - | - | - | - | - |
| Sumberejo | - | - | - | - | - | - |
| Gisting | - | - | - | - | - | - |
| Gunung Alip | - | - | - | - | - | - |
| Pugung | - | - | - | - | - | - |
| Bulok | - | - | - | - | - | - |
| Cukuh Balak | - | - | - | - | - | - |
| Kelumbayan | - | - | - | - | - | - |
| Limau | - | - | - | - | - | - |
| Kelumbayan Barat | - | - | - | - | - | - |
| Tanggamus | 12 | 13 | - | - | 12 | 13 |

Lanjutan Tabel/*Continued Table* 4.1.13

| Kecamatan Subdistrict | Murid/Pupils | | | | | |
|--------------------------|---------------|-----------|----------------|-----------|--------------|-----------|
| | Negeri/Public | | Swasta/Private | | Jumlah/Total | |
| | 2020/2021 | 2021/2022 | 2020/2021 | 2021/2022 | 2020/2021 | 2021/2022 |
| (1) | (14) | (15) | (16) | (17) | (18) | (19) |
| Wonosobo | - | - | - | - | - | - |
| Semaka | - | - | - | - | - | - |
| Bandar Negeri Semuong | - | - | - | - | - | - |
| Kota Agung | - | - | - | - | - | - |
| Pematang Sawa | - | - | - | - | - | - |
| Kota Agung Timur | 90 | 98 | - | - | 90 | 98 |
| Kota Agung Barat | - | - | - | - | - | - |
| Pulau Pangung | - | - | - | - | - | - |
| Ulu Belu | - | - | - | - | - | - |
| Air Naningan | - | - | - | - | - | - |
| Talang Padang | - | - | - | - | - | - |
| Sumberejo | - | - | - | - | - | - |
| Gisting | - | - | - | - | - | - |
| Gunung Alip | - | - | - | - | - | - |
| Pugung | - | - | - | - | - | - |
| Bulok | - | - | - | - | - | - |
| Cukuh Balak | - | - | - | - | - | - |
| Kelumbayan | - | - | - | - | - | - |
| Limau | - | - | - | - | - | - |
| Kelumbayan Barat | - | - | - | - | - | - |
| Tanggamus | 90 | 98 | - | - | 90 | 98 |

Catatan/Note: ¹ Jumlah guru termasuk kepala sekolah dan guru/*The total of teachers including headmaster and teacher*
 Sumber/Source: Kementerian Pendidikan dan Kebudayaan, Sistem Data Pokok Pendidikan, data semester ganjil laporan sampai dengan 2020/Ministry of Educations and Culture, Basic Education Data System, odd semester report data up to 2020.

4.2 KESEHATAN HEALTH

Tabel 4.2.1 **Jumlah Desa¹/Kelurahan Yang Memiliki Sarana Kesehatan Menurut Kecamatan di Kabupaten Tanggamus, 2019–2021**
Number of Villages¹/Kelurahan Having Health Facilities by Subdistrict in Tanggamus Regency, 2019–2021

| Kecamatan Subdistrict | Rumah Sakit Hospital | | |
|--------------------------|-------------------------|----------|----------|
| | 2019 | 2020 | 2021 |
| (1) | (2) | (3) | (4) |
| Wonosobo | – | – | – |
| Semaka | – | – | – |
| Bandar Negeri Semuong | – | – | – |
| Kota Agung | 1 | 1 | 1 |
| Pematang Sawa | – | – | – |
| Kota Agung Timur | – | – | – |
| Kota Agung Barat | – | – | – |
| Pulau Panggung | – | – | – |
| Ulu Belu | – | – | – |
| Air Naningan | – | – | – |
| Talang Padang | – | – | – |
| Sumberejo | – | – | – |
| Gisting | 1 | 1 | 1 |
| Gunung Alip | – | – | – |
| Pugung | – | – | – |
| Bulok | – | – | – |
| Cukuh Balak | – | – | – |
| Kelumbayan | – | – | – |
| Limau | – | – | – |
| Kelumbayan Barat | – | – | – |
| Tanggamus | 2 | 2 | 2 |

Lanjutan Tabel/*Continued Table* 4.2.1

| Kecamatan <i>Subdistrict</i> | Rumah Sakit Bersalin <i>Maternity Hospital</i> | | |
|---------------------------------|---|------|------|
| | 2019 | 2020 | 2021 |
| (1) | (5) | (6) | (7) |
| Wonosobo | – | – | – |
| Semaka | – | – | – |
| Bandar Negeri Semuong | – | – | – |
| Kota Agung | – | – | – |
| Pematang Sawa | – | – | – |
| Kota Agung Timur | – | – | – |
| Kota Agung Barat | – | – | – |
| Pulau Panggung | – | – | – |
| Ulu Belu | – | – | – |
| Air Naningan | – | – | – |
| Talang Padang | – | – | – |
| Sumberejo | – | – | – |
| Gisting | – | – | – |
| Gunung Alip | – | – | – |
| Pugung | – | – | – |
| Bulok | – | – | – |
| Cukuh Balak | – | – | – |
| Kelumbayan | – | – | – |
| Limau | – | – | – |
| Kelumbayan Barat | – | – | – |
| Tanggamus | – | – | – |

Lanjutan Tabel/Continued Table 4.2.1

| Kecamatan Subdistrict | Poliklinik Polyclinic | | |
|--------------------------|--------------------------|-----------|-----------|
| | 2019 | 2020 | 2021 |
| (1) | (8) | (9) | (10) |
| Wonosobo | – | – | – |
| Semaka | – | – | – |
| Bandar Negeri Semuong | – | – | – |
| Kota Agung | 1 | 1 | – |
| Pematang Sawa | – | – | – |
| Kota Agung Timur | 1 | 1 | – |
| Kota Agung Barat | – | – | – |
| Pulau Panggung | 1 | 1 | 1 |
| Ulu Belu | – | – | – |
| Air Nanningan | 1 | 1 | 1 |
| Talang Padang | 3 | 3 | 4 |
| Sumberejo | 2 | 1 | 2 |
| Gisting | 3 | 4 | 2 |
| Gunung Alip | – | – | – |
| Pugung | 1 | 1 | 1 |
| Bulok | – | – | – |
| Cukuh Balak | 1 | 1 | 1 |
| Kelumbayan | – | – | – |
| Limau | – | – | – |
| Kelumbayan Barat | – | – | – |
| Tanggamus | 14 | 14 | 12 |

Lanjutan Tabel/*Continued Table* 4.2.1

| Kecamatan Subdistrict | Puskesmas Public Health Center | | |
|--------------------------|-----------------------------------|-----------|-----------|
| | 2019 | 2020 | 2021 |
| (1) | (11) | (12) | (13) |
| Wonosobo | 2 | 2 | 2 |
| Semaka | 2 | 2 | 2 |
| Bandar Negeri Semuong | 1 | 1 | 1 |
| Kota Agung | 1 | 1 | 1 |
| Pematang Sawa | 1 | 1 | 1 |
| Kota Agung Timur | 1 | 1 | 1 |
| Kota Agung Barat | 1 | 1 | 1 |
| Pulau Panggung | 1 | 1 | 1 |
| Ulu Belu | 1 | 1 | 2 |
| Air Nanningan | 1 | 1 | 1 |
| Talang Padang | 1 | 1 | 1 |
| Sumberejo | 2 | 2 | 2 |
| Gisting | 1 | 1 | 1 |
| Gunung Alip | 1 | 1 | 1 |
| Pugung | 2 | 2 | 2 |
| Bulok | 1 | 1 | 1 |
| Cukuh Balak | 1 | 1 | 1 |
| Kelumbayan | 1 | 1 | 1 |
| Limau | 1 | 1 | 1 |
| Kelumbayan Barat | 1 | 1 | 1 |
| Tanggamus | 24 | 24 | 25 |

Lanjutan Tabel/*Continued Table 4.2.1*

| Kecamatan Subdistrict | Puskesmas Pembantu Subsidiary of Public Health Center | | |
|--------------------------|--|-----------|-----------|
| | 2019 | 2020 | 2021 |
| (1) | (14) | (15) | (16) |
| Wonosobo | 2 | 2 | 2 |
| Semaka | 2 | 4 | 3 |
| Bandar Negeri Semuong | 1 | 1 | 1 |
| Kota Agung | 1 | 1 | 1 |
| Pematang Sawa | 2 | 2 | 1 |
| Kota Agung Timur | 1 | 2 | 1 |
| Kota Agung Barat | 1 | 1 | – |
| Pulau Panggung | 4 | 3 | 3 |
| Ulu Belu | 6 | 6 | 5 |
| Air Nanningan | 4 | 4 | 4 |
| Talang Padang | 2 | 2 | 2 |
| Sumberejo | 2 | 2 | 3 |
| Gisting | 2 | 2 | 2 |
| Gunung Alip | 2 | 1 | 2 |
| Pugung | 5 | 6 | 4 |
| Bulok | 4 | 5 | 4 |
| Cukuh Balak | 5 | 5 | 5 |
| Kelumbayan | 4 | 4 | 5 |
| Limau | 3 | 3 | 3 |
| Kelumbayan Barat | 2 | 2 | 2 |
| Tanggamus | 55 | 58 | 53 |

Lanjutan Tabel/*Continued Table* 4.2.1

| Kecamatan <i>Subdistrict</i> | Apotek <i>Pharmacy</i> | | |
|---------------------------------|---------------------------|-----------|-----------|
| | 2019 | 2020 | 2021 |
| (1) | (17) | (18) | (19) |
| Wonosobo | 1 | 3 | 2 |
| Semaka | – | – | 1 |
| Bandar Negeri Semuong | – | – | – |
| Kota Agung | 2 | 2 | 2 |
| Pematang Sawa | – | – | – |
| Kota Agung Timur | – | – | – |
| Kota Agung Barat | – | – | – |
| Pulau Panggung | 1 | 1 | 1 |
| Ulu Belu | – | – | 2 |
| Air Nanningan | 1 | 1 | 1 |
| Talang Padang | 2 | 2 | 2 |
| Sumberejo | 2 | 2 | 2 |
| Gisting | 2 | 2 | 2 |
| Gunung Alip | – | – | – |
| Pugung | – | – | – |
| Bulok | 1 | 1 | – |
| Cukuh Balak | – | – | – |
| Kelumbayan | – | – | – |
| Limau | – | – | – |
| Kelumbayan Barat | – | – | – |
| Tanggamus | 12 | 14 | 15 |

Catatan/*Note*: ¹ Desa pada tabel ini termasuk Unit Permukiman Transmigrasi (UPT) yang masih dibina oleh kementerian terkait dan nagari di Provinsi Sumatera Barat/*Villages in this table include Transmigration Settlement Unit which is still fostered by the relevant ministries and the nagari in the Province of Sumatera Barat*

Sumber/*Source*: BPS, Pendataan Potensi Desa (Podes)/*BPS-Statistics Indonesia, Village Potential Data Collecting*

Tabel 4.2.2 Jumlah Tenaga Kesehatan Menurut Kecamatan di Kabupaten Tanggamus, 2021
Table Number of Health Human Resources by Subdistrict in Tanggamus Regency, 2021

| Kecamatan Subdistrict | Dokter ¹ Doctor ¹ | Dokter Gigi ² Dentist ² | Perawat Nurse | Bidan Midwife | Tenaga kefarmasian Pharmacist |
|--------------------------|--|--|------------------|------------------|-------------------------------------|
| (1) | (2) | (3) | (4) | (5) | (6) |
| Wonosobo | 2 | 0 | 20 | 44 | – |
| Semaka | 1 | 0 | 25 | 27 | 2 |
| Bandar Negeri Semuong | 2 | 0 | 9 | 19 | – |
| Kota Agung | 2 | 0 | 10 | 30 | – |
| Pematang Sawa | 2 | 0 | 16 | 21 | – |
| Kota Agung Timur | 2 | 0 | 5 | 23 | 1 |
| Kota Agung Barat | 2 | 0 | 5 | 16 | – |
| Pulau Panggung | 3 | 1 | 22 | 39 | – |
| Ulu Belu | 1 | 1 | 13 | 41 | – |
| Air Nanningan | 2 | 0 | 22 | 37 | 2 |
| Talang Padang | 3 | 1 | 26 | 41 | 5 |
| Sumberejo | 3 | 0 | 13 | 49 | 2 |
| Gisting | 2 | 0 | 16 | 37 | 2 |
| Gunung Alip | 1 | 0 | 10 | 30 | – |
| Pugung | 4 | 0 | 27 | 64 | 1 |
| Bulok | 2 | 0 | 19 | 24 | – |
| Cukuh Balak | 2 | 0 | 22 | 25 | 1 |
| Kelumbayan | 3 | 0 | 11 | 16 | – |
| Limau | 3 | 0 | 17 | 20 | – |
| Kelumbayan Barat | 2 | 0 | 16 | 18 | – |
| Tanggamus | 44 | 3 | 324 | 621 | 16 |

Lanjutan Tabel/*Continued Table* 4.2.2

| Kecamatan <i>Subdistrict</i> | Tenaga Kesehatan Masyarakat <i>Public Health worker</i> | Tenaga Kesehatan Lingkungan <i>Enviromental Health Worker</i> | Tenaga Gizi <i>Nutritionist</i> | Ahli Teknologi Laboratorium Medik <i>Medical Laboratory Technician</i> |
|---------------------------------|--|--|------------------------------------|--|
| (1) | (7) | (8) | (9) | (10) |
| Wonosobo | 0 | 0 | 2 | 0 |
| Semaka | 0 | 1 | 1 | 2 |
| Bandar Negeri Semuong | 0 | 0 | – | 0 |
| Kota Agung | 1 | 0 | 3 | 3 |
| Pematang Sawa | 0 | 0 | – | 0 |
| Kota Agung Timur | 1 | 0 | 1 | 0 |
| Kota Agung Barat | 1 | 0 | – | 0 |
| Pulau Panggung | 0 | 2 | – | 1 |
| Ulu Belu | 1 | 1 | – | 0 |
| Air Nanningan | 0 | 0 | 1 | 1 |
| Talang Padang | 1 | 2 | 2 | 1 |
| Sumberejo | 2 | 1 | 1 | 2 |
| Gisting | 1 | 2 | 2 | 1 |
| Gunung Alip | 0 | 1 | 1 | 1 |
| Pugung | 4 | 2 | 2 | 2 |
| Bulok | 1 | 1 | 1 | 1 |
| Cukuh Balak | 0 | 0 | 1 | 0 |
| Kelumbayan | 0 | 0 | 1 | 0 |
| Limau | 2 | 1 | – | 0 |
| Kelumbayan Barat | 0 | 2 | 1 | 1 |
| Tanggamus | 15 | 16 | 20 | 16 |

Catatan/*Note*: ¹ Dokter dalam tabel ini termasuk dokter spesialis (selain spesialis gigi) dan dokter umum/*Doctor in this table include medical specialist (exclude dentist specialist) and general practitioner*

² Dokter gigi dalam tabel ini termasuk dokter spesialis gigi dan dokter gigi/*Doctor in this table include dentist dan dentist specialist*

Sumber/*Source*: ...

Tabel
Table 4.2.3

**Jumlah Rumah Sakit Umum, Rumah Sakit Khusus,
Puskesmas, Klinik Pratama, dan Posyandu Menurut
Kecamatan di Kabupaten Tanggamus, 2020 dan 2021**
**Number of General Hospital, Specialized Hospital, Public
Health Center, Primary Clinic, and Integrated Health Post by
Subdistrict in Tanggamus Regency, 2020 and 2021**

| Kecamatan Subdistrict | Rumah Sakit Umum General Hospital | | Rumah Sakit Khusus Specialized Hospital | |
|--------------------------|--------------------------------------|----------|--|----------|
| | 2020 | 2021 | 2020 | 2021 |
| (1) | (2) | (3) | (4) | (5) |
| Wonosobo | – | – | – | – |
| Semaka | – | – | – | – |
| Bandar Negeri Semuong | – | – | – | – |
| Kota Agung | 1 | 1 | – | – |
| Pematang Sawa | – | – | – | – |
| Kota Agung Timur | – | – | – | – |
| Kota Agung Barat | – | – | – | – |
| Pulau Panggung | – | – | – | – |
| Ulu Belu | – | – | – | – |
| Air Nainingan | – | – | – | – |
| Talang Padang | – | – | – | – |
| Sumberejo | – | – | – | – |
| Gisting | 1 | 1 | – | – |
| Gunung Alip | – | – | – | – |
| Pugung | – | – | – | – |
| Bulok | – | – | – | – |
| Cukuh Balak | – | – | – | – |
| Kelumbayan | – | – | – | – |
| Limau | – | – | – | – |
| Kelumbayan Barat | – | – | – | – |
| Tanggamus | 2 | 2 | – | – |

Lanjutan Tabel/*Continued Table 4.2.3*

| Kecamatan <i>Subdistrict</i> | Puskesmas ¹ Rawat Inap <i>Public Health Center¹ with Inpatient Care</i> | | Puskesmas ¹ Non Rawat Inap <i>Public Health Center¹ without Inpatient Care</i> | |
|---------------------------------|--|-----------|--|----------|
| | 2020 | 2021 | 2020 | 2021 |
| (1) | (6) | (7) | (8) | (9) |
| Wonosobo | 1 | 1 | 1 | 1 |
| Semaka | 1 | 1 | 1 | 1 |
| Bandar Negeri Semuong | 1 | 1 | – | – |
| Kota Agung | – | – | 1 | 1 |
| Pematang Sawa | 1 | 1 | – | – |
| Kota Agung Timur | – | – | 1 | 1 |
| Kota Agung Barat | – | – | 1 | 1 |
| Pulau Panggung | 1 | 1 | – | – |
| Ulu Belu | 1 | 1 | – | – |
| Air Nanningan | 1 | 1 | – | – |
| Talang Padang | 1 | 1 | – | – |
| Sumberejo | 1 | 1 | 1 | 1 |
| Gisting | 1 | 1 | – | – |
| Gunung Alip | – | – | 1 | 1 |
| Pugung | 2 | 2 | – | – |
| Bulok | 1 | 1 | – | – |
| Cukuh Balak | 1 | 1 | – | – |
| Kelumbayan | 1 | 1 | – | – |
| Limau | 1 | 1 | – | – |
| Kelumbayan Barat | 1 | 1 | – | – |
| Tanggamus | 17 | 17 | 7 | 7 |

Lanjutan Tabel/Continued Table 4.2.3

| Kecamatan Subdistrict | Klinik Pratama Primary Clinic | | Posyandu Intregrated Health Post | |
|--------------------------|----------------------------------|-----------|-------------------------------------|------------|
| | 2020 | 2021 | 2020 | 2021 |
| (1) | (10) | (11) | (12) | (13) |
| Wonosobo | 1 | 2 | 33 | 33 |
| Semaka | - | - | 34 | 34 |
| Bandar Negeri Semuong | 1 | 1 | 15 | 15 |
| Kota Agung | 3 | 3 | 41 | 42 |
| Pematang Sawa | - | - | 20 | 20 |
| Kota Agung Timur | - | - | 27 | 27 |
| Kota Agung Barat | - | - | 22 | 22 |
| Pulau Panggung | 1 | 1 | 44 | 44 |
| Ulu Belu | 1 | 1 | 51 | 51 |
| Air Naningan | - | - | 31 | 31 |
| Talang Padang | 4 | 3 | 68 | 68 |
| Sumberejo | 2 | 1 | 33 | 33 |
| Gisting | 3 | 4 | 48 | 48 |
| Gunung Alip | - | 2 | 24 | 24 |
| Pugung | - | 1 | 88 | 88 |
| Bulok | - | - | 29 | 29 |
| Cukuh Balak | 1 | 1 | 29 | 29 |
| Kelumbayan | 1 | 1 | 20 | 20 |
| Limau | - | - | 21 | 21 |
| Kelumbayan Barat | - | - | 12 | 12 |
| Tanggamus | 18 | 21 | 690 | 691 |

Catatan/Note: ¹ Puskesmas yang teregistrasi/Registered Public Health Center

Sumber/Source: ...

Tabel
Table 4.2.4**Jumlah Polindes Menurut Kecamatan di Kabupaten
Tanggamus, 2020 dan 2021**
*Number of Maternal and Child Health Center by Subdistrict
in Tanggamus Regency, 2020 and 2021*

| Kecamatan Subdistrict | Polindes/Village Maternity | |
|--------------------------|----------------------------|------------|
| | 2020 | 2021 |
| (1) | (2) | (3) |
| Wonosobo | 22 | 22 |
| Semaka | 6 | 6 |
| Bandar Negeri Semuong | 5 | 5 |
| Kota Agung | 14 | 14 |
| Pematang Sawa | 8 | 8 |
| Kota Agung Timur | 10 | 10 |
| Kota Agung Barat | 5 | 5 |
| Pulau Panggung | 21 | 21 |
| Ulu Belu | 13 | 13 |
| Air Nainingan | 10 | 10 |
| Talang Padang | 17 | 17 |
| Sumberejo | 11 | 11 |
| Gisting | 9 | 9 |
| Gunung Alip | 8 | 8 |
| Pugung | 27 | 27 |
| Bulok | 10 | 10 |
| Cukuh Balak | 11 | 11 |
| Kelumbayan | 6 | 6 |
| Limau | 11 | 11 |
| Kelumbayan Barat | 6 | 6 |
| Tanggamus | 230 | 230 |

Catatan/Note: ...

Sumber/Source: Dinas Kesehatan Kabupaten Tanggamus/Health Service of Tanggamus Regency

Tabel 4.2.5 Jumlah Dokter Spesialis, Dokter Umum dan Dokter Gigi Menurut Sarana Pelayanan Kesehatan di Kabupaten Tanggamus, 2021
Number of Specialist Doctor, Generalist Doctor, and Dentist by Type of Health Facility in Tanggamus Regency, 2021

| Sarana Pelayanan Kesehatan Health Facility | Dokter Spesialis/ Specialist Doctors | Dokter Umum/ Generalist Doctors | Dokter Gigi/Dentist |
|---|---|------------------------------------|---------------------|
| (1) | (2) | (3) | (4) |
| Puskesmas/Public Health Center | - | 44 | 3 |
| Rumah Sakit/Hospital | 22 | 20 | 2 |
| Jumlah/Total | 22 | 64 | 5 |

Catatan/Note: ...

Sumber/Source: Dinas Kesehatan Kabupaten Tanggamus/Health Service of Tanggamus Regency

Tabel
Table 4.2.6

Persentase Perempuan Pernah Kawin Berumur 15-49 Tahun yang Melahirkan Anak Lahir Hidup(ALH) Menurut Kecamatan di Kabupaten Tanggamus, 2021
Percentage of Ever Married Women Aged 15-49 Years Who Gave Birth to Children Ever Born by Subdistrict in Tanggamus Regency, 2021

| Kecamatan Subdistrict | Tenaga Kesehatan/ Health Personnel | Non Tenaga Kesehatan/Non- Health Personnel | Jumlah/Total | Persentase Tenaga Kesehatan/ Percentage of Health Personnel |
|--------------------------|---|--|---------------|--|
| (1) | (2) | (3) | (4) | (5) |
| Wonosobo | 566 | - | 566 | 100,0 |
| Semaka | 615 | 3 | 618 | 99,5 |
| Bandar Negeri Semuong | 383 | - | 383 | 100,0 |
| Kota Agung | 872 | 3 | 875 | 99,7 |
| Pematang Sawa | 301 | 4 | 305 | 98,7 |
| Kota Agung Timur | 409 | 2 | 411 | 99,5 |
| Kota Agung Barat | 568 | - | 568 | 100,0 |
| Pulau Panggung | 718 | - | 718 | 100,0 |
| Ulu Belu | 1 077 | - | 1 077 | 100,0 |
| Air Nanningan | 603 | 1 | 604 | 99,8 |
| Talang Padang | 830 | - | 830 | 100,0 |
| Sumberejo | 586 | - | 586 | 100,0 |
| Gisting | 781 | - | 781 | 100,0 |
| Gunung Alip | 310 | - | 310 | 100,0 |
| Pugung | 957 | - | 957 | 100,0 |
| Bulok | 369 | - | 369 | 100,0 |
| Cukuh Balak | 361 | 8 | 369 | 97,8 |
| Kelumbayan | 186 | - | 186 | 100,0 |
| Limau | 345 | - | 345 | 100,0 |
| Kelumbayan Barat | 284 | 1 | 285 | 99,6 |
| Tanggamus | 11 121 | 22 | 11 143 | 99,8 |

Catatan/Note: ...

Sumber/Source: Dinas Kesehatan Kabupaten Tanggamus/Health Service of Tanggamus Regency

Tabel
Table 4.2.7**Persentase Balita Yang Pernah Mendapat Imunisasi Menurut Kecamatan di Kabupaten Tanggamus, 2021**
Percentage of Children Under Five Years Who Had Immunization by Subdistrict in Tanggamus Regency, 2021

| Kecamatan Subdistrict | BCG/BCG | DPT-HB-Hib3/ DPT-HB-Hib3 | Campak/ Measies | Polio/Polio | Hepatitis B/ Hepatitis B |
|--------------------------|-------------|-----------------------------|--------------------|--------------|-----------------------------|
| (1) | (2) | (3) | (4) | (5) | (6) |
| Wonosobo | 90 | 88,9 | 100,6 | 92,4 | 61,5 |
| Semaka | 80 | 66,7 | 102 | 58 | 67,3 |
| Bandar Negeri Semuong | 110,3 | 115,9 | 97,6 | 97,6 | 95,1 |
| Kota Agung | 101,9 | 108,3 | 106,8 | 107,5 | 104,1 |
| Pematang Sawa | 112,4 | 99,7 | 115,3 | 99,7 | 1,0 |
| Kota Agung Timur | 79,3 | 85,8 | 111,7 | 96,1 | 95,7 |
| Kota Agung Barat | 102,7 | 121,5 | 106,7 | 102,6 | 105,6 |
| Pulau Panggung | 94,5 | 129,7 | 107,7 | 106,7 | 105,2 |
| Ulu Belu | 103,9 | 97,3 | 99,2 | 98,3 | 94,8 |
| Air Nanningan | 85,7 | 98,5 | 110,1 | 106,5 | 106 |
| Talang Padang | 95,9 | 95,2 | 99,2 | 93,2 | 100,7 |
| Sumberejo | 101,0 | 89,9 | 104 | 99,5 | 104,8 |
| Gisting | 100,8 | 82,9 | 103,5 | 102,8 | 100 |
| Gunung Alip | 83,8 | 99,7 | 103,5 | 104,2 | 97,6 |
| Pugung | 81 | 85,1 | 112,7 | 94,6 | 93,7 |
| Bulok | 79,1 | 99,7 | 103,4 | 102,8 | 94,3 |
| Cukuh Balak | 101,6 | 71,6 | 102,8 | 81 | 85,6 |
| Kelumbayan | 101,6 | 68,4 | 102,3 | 103,4 | 95,7 |
| Limau | 76,6 | 91 | 144,7 | 104,7 | 106,3 |
| Kelumbayan Barat | 94 | 99,6 | 100,4 | 101,2 | 100,4 |
| Tanggamus | 94,4 | 95,8 | 104,7 | 97,64 | 94,8 |

Catatan/Note: ...

Sumber/Source: Dinas Kesehatan Kabupaten Tanggamus/Health Service of Tanggamus Regency

Tabel
Table 4.2.8**Jumlah Kasus 10 Penyakit Terbanyak di Kabupaten
Tanggamus, 2021**
**Number of Cases of the 10 Most Disease in Tanggamus
Regency, 2021**

| Jenis Penyakit The Type of Disease | Jumlah Kasus Number of Cases |
|---|---|
| (1) | (2) |
| Influenza | 15 110 |
| Rheumatoid Arthritis | 10 365 |
| Gastritis | 10 048 |
| Hypertensi | 7 499 |
| Nasopharingitis Akut | 5 797 |
| Febris | 5 324 |
| Cephalgia | 4 489 |
| Dermatitis Kontak | 3 843 |
| Mialgia | 3 302 |
| Dispepsia | 2 998 |

Catatan/Note: ...

Sumber/Source: Dinas Kesehatan Kabupaten Tanggamus/Health Service of Tanggamus Regency

Tabel 4.2.9 Jumlah Bayi Lahir, Bayi Berat Badan Lahir Rendah (BBLR), BBLR Dirujuk dan Bergizi Buruk Menurut Kecamatan di Kabupaten Tanggamus, 2021
Number of Births, Babies With Low Birth Weights (LBW), Treated LBW, and Malnutrition Cases by Subdistrict in Tanggamus Regency, 2021

| Kecamatan Subdistrict | Bayi Lahir/ Births | BBLR/LBW | | Gizi Buruk/ Malnutrition |
|--------------------------|-----------------------|--------------|---------------------|-----------------------------|
| | | Jumlah/Total | Dirujuk/ Treated | |
| (1) | (2) | (3) | (4) | (5) |
| Wonosobo | 516 | 18 | 18 | - |
| Semaka | 564 | 21 | 21 | - |
| Bandar Negeri Semuong | 350 | 7 | 7 | - |
| Kota Agung | 801 | 16 | 16 | - |
| Pematang Sawa | 315 | 11 | 11 | - |
| Kota Agung Timur | 376 | 10 | 10 | - |
| Kota Agung Barat | 519 | 3 | 3 | - |
| Pulau Panggung | 657 | 7 | 7 | - |
| Ulu Belu | 989 | 3 | 3 | - |
| Air Nanningan | 553 | 12 | 12 | - |
| Talang Padang | 761 | 21 | 21 | - |
| Sumberejo | 535 | 20 | 20 | - |
| Gisting | 718 | 13 | 13 | - |
| Gunung Alip | 297 | 33 | 33 | 2 |
| Pugung | 875 | 21 | 21 | - |
| Bulok | 335 | 2 | 2 | - |
| Cukuh Balak | 368 | 17 | 17 | - |
| Kelumbayan | 186 | 1 | 1 | - |
| Limau | 316 | 5 | 5 | - |
| Kelumbayan Barat | 268 | 2 | 2 | - |
| Tanggamus | 10 299 | 243 | 243 | 2 |

Catatan/Note: ...

Sumber/Source: Dinas Kesehatan Kabupaten Tanggamus/Health Service of Tanggamus Regency

Tabel
Table 4.2.10**Jumlah Kasus HIV/AIDS, IMS, DBD, Diare, TB, dan Malaria Menurut Kecamatan di Kabupaten Tanggamus, 2021**
Number of Cases of HIV/AIDS, Sexually Transmitted Infection, Dengue Fever, Diarrhea, Tuberculosis (TB) and Malaria by Subdistrict in Tanggamus Regency, 2021

| Kecamatan Subdistrict | HIV/ AIDS/ HIV/AIDS | IMS/DPT- HB-Sexually Transmitted Infection | DBD/ Dengue Fever | Diare/ Diarrhea | TB/ Tuberculosis | Malaria/ Malaria |
|--------------------------|---------------------------|---|-------------------------|--------------------|---------------------|---------------------|
| (1) | (2) | (3) | (4) | (5) | (6) | (7) |
| Wonosobo | 7 | - | 18 | 370 | 48 | - |
| Semaka | - | - | 5 | 472 | 74 | - |
| Bandar Negeri Semuong | 1 | - | 7 | 227 | 21 | - |
| Kota Agung | 4 | - | 26 | 547 | 82 | - |
| Pematang Sawa | - | - | 1 | 124 | 6 | - |
| Kota Agung Timur | 3 | - | 1 | 185 | 31 | - |
| Kota Agung Barat | 4 | - | 30 | 625 | 12 | - |
| Pulau Panggung | 2 | - | 3 | 118 | 33 | - |
| Ulu Belu | - | - | 1 | 362 | 11 | - |
| Air Naningan | 2 | - | 3 | 553 | 14 | - |
| Talang Padang | 3 | - | 2 | 378 | 45 | - |
| Sumberejo | 3 | - | 2 | 482 | 6 | - |
| Gisting | 1 | - | 6 | 234 | 23 | - |
| Gunung Alip | 2 | - | 1 | 237 | 28 | - |
| Pugung | 4 | 1.0 | 7 | 366 | 40 | - |
| Bulok | - | - | 7 | 297 | 22 | - |
| Cukuh Balak | 1 | - | - | 75 | 7 | - |
| Kelumbayan | - | - | - | 35 | 13 | - |
| Limau | - | - | 4 | 217 | 16 | - |
| Kelumbayan Barat | - | - | - | 181 | 14 | - |
| Tanggamus | 37 | 1 | 124 | 6 085 | 546 | - |

Catatan/Note: ...

Sumber/Source: Dinas Kesehatan Kabupaten Tanggamus/Health Service of Tanggamus Regency

Tabel
Table 4.2.11**Jumlah Remaja Usia 15-24 Tahun Yang Mendapat
Penyuluhan Tentang Kesehatan Reproduksi (Kespro) dan
HIV/AIDS Menurut Kecamatan di Kabupaten Tanggamus,
2020*****Number of Young People Aged 15-24 Who Had Counselling
on Reproductive Health and HIV/AIDS by Subdistrict in
Tanggamus Regency, 2020***

| Kecamatan Subdistrict | Penyuluhan Kespro/ Reproductive Health Counselling | Penyuluhan HIV/AIDS/HIV/AIDS Counselling |
|----------------------------------|---|---|
| (1) | (2) | (3) |
| Wonosobo | 1 607 | 1 607 |
| Semaka | 1 621 | 1 621 |
| Bandar Negeri Semuong | 413 | 413 |
| Kota Agung | 3 037 | 3 037 |
| Pematang Sawa | 533 | 533 |
| Kota Agung Timur | 869 | 869 |
| Kota Agung Barat | 1 011 | 1 011 |
| Pulau Panggung | 1 467 | 1 467 |
| Ulu Belu | 1 115 | 1 115 |
| Air Naningan | 1 089 | 1 089 |
| Talang Padang | 2 744 | 2 744 |
| Sumberejo | 1 785 | 1 785 |
| Gisting | 2 320 | 2 320 |
| Gunung Alip | 971 | 971 |
| Pugung | 2 298 | 2 298 |
| Bulok | 759 | 759 |
| Cukuh Balak | 904 | 904 |
| Kelumbayan | 1 012 | 1 012 |
| Limau | 911 | 911 |
| Kelumbayan Barat | 570 | 570 |
| Tanggamus | 27 036 | 27 036 |

Catatan/Note: ...

Sumber/Source: Dinas Kesehatan Kabupaten Tanggamus/Health Service of Tanggamus Regency

Tabel
Table 4.2.12

Jumlah Pasangan Usia Subur dan Peserta KB Aktif Menurut Kecamatan di Kabupaten Tanggamus, 2020
Number of Eligible Couples and Family Planning Participants by Subdistrict in Tanggamus Regency, 2020

| Kecamatan Subdistrict | Jumlah PUS/ Eligible Couples | Peserta KB Aktif/Family Planning Participants | | | |
|--------------------------|---------------------------------|---|------------|------------|-------------------|
| | | IUD | MOW | MOP | Kondom/ Condom |
| (1) | (2) | (3) | (4) | (5) | (6) |
| Wonosobo | 6 989 | 920 | 140 | 32 | 92 |
| Semaka | 10 024 | 913 | 38 | 65 | 480 |
| Bandar Negeri Semuong | 8 082 | 235 | 86 | 10 | 236 |
| Kota Agung | 6 642 | 507 | 36 | 7 | 313 |
| Pematang Sawa | 4 989 | 527 | 42 | 14 | 207 |
| Kota Agung Timur | 14 725 | 712 | 132 | 116 | 292 |
| Kota Agung Barat | 7 046 | 224 | 2 | - | 11 |
| Pulau Panggung | 6 060 | 322 | 63 | 24 | 120 |
| Ulu Belu | 9 981 | 687 | 20 | 42 | 288 |
| Air Nanningan | 4 604 | 626 | - | - | 61 |
| Talang Padang | 2 283 | 80 | 2 | 2 | 27 |
| Sumberejo | 5 703 | 660 | 2 | 23 | 23 |
| Gisting | 3 502 | 238 | 21 | 6 | 47 |
| Gunung Alip | 6 727 | 992 | 68 | 117 | 74 |
| Pugung | 4 009 | 272 | 55 | 1 | 82 |
| Bulok | 4 248 | 113 | 14 | 1 | 32 |
| Cukuh Balak | 4 996 | 116 | 10 | 186 | 29 |
| Kelumbayan | 6 641 | 484 | 38 | 7 | 12 |
| Limau | 5 453 | 598 | 18 | 1 | 45 |
| Kelumbayan Barat | 3 617 | 209 | 3 | 10 | 57 |
| Tanggamus | 126 321 | 9 435 | 790 | 664 | 2 528 |

Lanjutan Tabel/*Continued Table* 4.2.12

| Kecamatan Subdistrict | Peserta KB Aktif/ <i>Family Planning Participants</i> | | | |
|--------------------------|---|-------------------------|---------------|---------------|
| | Implan / Implants | Suntikan / Injection | Pil/Pil | Jumlah/Total |
| (1) | (7) | (8) | (9) | (10) |
| Wonosobo | 1 186 | 1 988 | 927 | 5 285 |
| Semaka | 1 524 | 2 786 | 1 938 | 7 744 |
| Bandar Negeri Semuong | 1 551 | 2 992 | 941 | 6 051 |
| Kota Agung | 1 424 | 1 665 | 1 021 | 4 973 |
| Pematang Sawa | 665 | 1 424 | 1 525 | 4 404 |
| Kota Agung Timur | 1 690 | 6 875 | 2 900 | 12 717 |
| Kota Agung Barat | 1423 | 2 384 | 1 318 | 5 362 |
| Pulau Panggung | 963 | 2 289 | 527 | 4 308 |
| Ulu Belu | 2 152 | 3 001 | 1 834 | 8 024 |
| Air Nanningan | 887 | 660 | 982 | 3 216 |
| Talang Padang | 223 | 886 | 512 | 1 732 |
| Sumberejo | 1 224 | 1 637 | 552 | 4 121 |
| Gisting | 984 | 787 | 442 | 2 525 |
| Gunung Alip | 1 448 | 1 486 | 953 | 5 138 |
| Pugung | 1 084 | 991 | 491 | 2 976 |
| Bulok | 842 | 1 169 | 1 014 | 3 185 |
| Cukuh Balak | 1 426 | 1 539 | 859 | 4 165 |
| Kelumbayan | 1 901 | 1 780 | 981 | 5 203 |
| Limau | 825 | 1 659 | 1 243 | 4 389 |
| Kelumbayan Barat | 555 | 1 323 | 639 | 2 796 |
| Tanggamus | 23 977 | 39 321 | 21 599 | 98 314 |

Catatan/*Note*: ...Sumber/*Source*: Dinas Kesehatan Kabupaten Tanggamus/*Health Service of Tanggamus Regency*

Tabel
Table 4.2.13**Jumlah Klinik Keluarga Berencana (KKB) dan Pos
Pelayanan Keluarga Berencana Desa (PPKBD) Menurut
Kecamatan di Kabupaten Tanggamus, 2021**
*Number of Family Planning Clinics and Village Family
Planning by Subdistrict in Tanggamus Regency, 2021*

| Kecamatan Subdistrict | KKB/Family Planning Clinics | PPKBD/Village Family Planning Service Units |
|--------------------------|--------------------------------|--|
| (1) | (2) | (3) |
| Wonosobo | 2 | 28 |
| Semaka | 2 | 22 |
| Bandar Negeri Semuong | 1 | 11 |
| Kota Agung | 2 | 16 |
| Pematang Sawa | 1 | 14 |
| Kota Agung Timur | 1 | 12 |
| Kota Agung Barat | 1 | 16 |
| Pulau Panggung | 1 | 21 |
| Ulu Belu | 1 | 16 |
| Air Naningan | 1 | 10 |
| Talang Padang | 1 | 20 |
| Sumberejo | 2 | 13 |
| Gisting | 1 | 9 |
| Gunung Alip | 1 | 12 |
| Pugung | 2 | 27 |
| Bulok | 1 | 10 |
| Cukuh Balak | 1 | 20 |
| Kelumbayan | 1 | 8 |
| Limau | 1 | 11 |
| Kelumbayan Barat | 1 | 6 |
| Tanggamus | 25 | 302 |

Catatan/Note: ...

Sumber/Source: Dinas Pemberdayaan Perempuan Perlindungan Anak Pengendalian Penduduk dan Keluarga Berencana Kabupaten Tanggamus/Women's Empowerment Child Protection and Population Control and Family Planning Agency of Tanggamus Regency

4.3 AGAMA DAN SOSIAL LAINNYA RELIGION AND OTHER SOCIAL AFFAIRS

Tabel 4.3.1 Jumlah Penduduk Menurut Kecamatan dan Agama yang Dianut di Kabupaten Tanggamus, 2021
Population by Subdistrict and Religion in Tanggamus Regency, 2021

| Kecamatan Subdistrict | Islam | Protestan Protestant | Katolik Catholic | Hindu | Budha Buddha | Lainnya Others |
|--------------------------|----------------|-------------------------|---------------------|------------|-----------------|-------------------|
| (1) | (2) | (3) | (4) | (5) | (6) | (7) |
| Wonosobo | 40 005 | 107 | 156 | 151 | 22 | 5 |
| Semaka | 37 597 | 43 | 29 | 183 | - | 5 |
| Bandar Negeri Semuong | 16 018 | 1 | - | 6 | - | - |
| Kota Agung | 44 905 | 247 | 91 | 154 | 179 | 1 |
| Pematang Sawa | 16 846 | 1 | 1 | - | 1 | - |
| Kota Agung Timur | 20 773 | 104 | 264 | 51 | 6 | 1 |
| Kota Agung Barat | 21 951 | 8 | 6 | - | - | - |
| Pulau Panggung | 38 996 | 8 | 2 | - | 9 | 1 |
| Ulu Belu | 41 685 | 17 | 8 | - | 1 | 19 |
| Air Nanningan | 29 583 | 154 | 269 | - | 1 | 9 |
| Talang Padang | 50 099 | 128 | 69 | - | 70 | 3 |
| Sumberejo | 34 647 | 163 | 409 | - | 7 | - |
| Gisting | 39 714 | 346 | 1 120 | 8 | 24 | 3 |
| Gunung Alip | 21 067 | 9 | 2 | - | - | - |
| Pugung | 62 025 | 68 | 68 | - | - | 10 |
| Bulok | 23 557 | 4 | 5 | 1 | 3 | 3 |
| Cukuh Balak | 23 098 | - | - | - | - | 1 |
| Kelumbayan | 10 938 | 12 | 19 | 157 | - | 3 |
| Limau | 19 941 | 7 | 44 | - | 8 | 3 |
| Kelumbayan Barat | 13 720 | 5 | 8 | - | - | 2 |
| Tanggamus | 607 165 | 1 432 | 2 570 | 711 | 331 | 69 |

Catatan/Note: ...

Sumber/Source: Dinas Kependudukan dan Pencatatan Sipil Kabupaten Tanggamus/ Population and Civil Registration Agency of Tanggamus regency

Tabel
Table 4.3.2**Jumlah Tempat Peribadatan Menurut Kecamatan di
Kabupaten Tanggamus, 2021**
*Number of Places of Worship by Subdistrict in Tanggamus
Regency, 2021*

| Kecamatan Subdistrict | Masjid Mosque | Mushola Pray Room | Gereja Protestan Protestant Church | Gereja Katholik Catholic Church | Pura Temple | Vihara |
|--------------------------|------------------|-------------------------|---|--|----------------|----------|
| (1) | (2) | (3) | (4) | (5) | (6) | (7) |
| Wonosobo | 45 | 57 | 2 | 2 | 3 | - |
| Semaka | 56 | 48 | - | 1 | - | - |
| Bandar Negeri Semuong | 32 | 27 | - | - | - | - |
| Kota Agung | 54 | 47 | - | 4 | 2 | 1 |
| Pematang Sawa | 32 | 39 | - | - | - | - |
| Kota Agung Timur | 33 | 22 | 1 | 1 | 1 | - |
| Kota Agung Barat | 30 | 50 | - | - | - | - |
| Pulau Panggung | 68 | 74 | - | - | - | - |
| Ulu Belu | 81 | 14 | - | - | - | - |
| Air Nanningan | 77 | 59 | 1 | 2 | - | - |
| Talang Padang | 64 | 40 | - | - | - | - |
| Sumberejo | 48 | 82 | - | 2 | - | - |
| Gisting | 43 | 59 | 4 | 1 | - | - |
| Gunung Alip | 28 | 32 | - | - | - | - |
| Pugung | 58 | 63 | - | 2 | - | - |
| Bulok | 39 | 44 | - | - | - | - |
| Cukuh Balak | 43 | 48 | - | 1 | - | - |
| Kelumbayan | 31 | 23 | - | - | 4 | - |
| Limau | 34 | 36 | - | - | - | - |
| Kelumbayan Barat | 13 | 29 | - | - | - | - |
| Tanggamus | 909 | 893 | 8 | 16 | 10 | 1 |

Catatan/Note: ...

Sumber/Source: Kementerian Agama Kabupaten Tanggamus/ Ministry of Religion Affairs of Tanggamus Regency

Tabel 4.3.3 Jumlah Desa¹/Kelurahan yang Mengalami Bencana Alam² Menurut Kecamatan di Kabupaten Tanggamus, 2019–2021
Number of Villages¹/Kelurahan that Had Natural Disaster²

| Kecamatan Subdistrict | Banjir/Flood | | |
|--------------------------|--------------|-----------|-----------|
| | 2019 | 2020 | 2021 |
| (1) | (2) | (3) | (4) |
| Wonosobo | 9 | 9 | 9 |
| Semaka | 5 | 8 | 6 |
| Bandar Negeri Semuong | – | 1 | – |
| Kota Agung | – | – | – |
| Pematang Sawa | – | – | – |
| Kota Agung Timur | 2 | – | – |
| Kota Agung Barat | 5 | 1 | – |
| Pulau Panggung | – | – | – |
| Ulu Belu | 2 | 2 | – |
| Air Nanningan | 1 | – | 1 |
| Talang Padang | 5 | 2 | 2 |
| Sumberejo | – | – | – |
| Gisting | – | – | – |
| Gunung Alip | 1 | – | – |
| Pugung | 1 | 3 | 2 |
| Bulok | 1 | 1 | 6 |
| Cukuh Balak | 9 | 10 | 6 |
| Kelumbayan | 7 | 7 | – |
| Limau | 6 | 6 | 5 |
| Kelumbayan Barat | 3 | 1 | – |
| Tanggamus | 57 | 51 | 37 |

Lanjutan Tabel/*Continued Table* 4.3.3

| Kecamatan <i>Subdistrict</i> | Gempa Bumi/ <i>Earthquake</i> | | |
|---------------------------------|-------------------------------|----------|-----------|
| | 2019 | 2020 | 2021 |
| (1) | (5) | (6) | (7) |
| Wonosobo | – | – | – |
| Semaka | – | – | – |
| Bandar Negeri Semuung | – | – | – |
| Kota Agung | – | – | – |
| Pematang Sawa | – | – | – |
| Kota Agung Timur | – | – | 6 |
| Kota Agung Barat | 6 | – | – |
| Pulau Panggung | – | – | – |
| Ulu Belu | – | – | 1 |
| Air Nainingan | – | – | – |
| Talang Padang | – | – | – |
| Sumberejo | – | – | – |
| Gisting | – | – | – |
| Gunung Alip | – | – | 1 |
| Pugung | – | – | 6 |
| Bulok | – | – | 8 |
| Cukuh Balak | – | – | 1 |
| Kelumbayan | – | 2 | – |
| Limau | – | – | – |
| Kelumbayan Barat | – | – | – |
| Tanggamus | 6 | 2 | 23 |

Lanjutan Tabel/*Continued Table* 4.3.3

| Kecamatan Subdistrict | Tanah Longsor/Landslide | | |
|--------------------------|-------------------------|-----------|-----------|
| | 2019 | 2020 | 2021 |
| (1) | (8) | (9) | (10) |
| Wonosobo | – | – | – |
| Semaka | – | – | 4 |
| Bandar Negeri Semuong | – | – | – |
| Kota Agung | – | – | – |
| Pematang Sawa | – | – | – |
| Kota Agung Timur | – | – | 1 |
| Kota Agung Barat | 1 | – | – |
| Pulau Panggung | 1 | – | 1 |
| Ulu Belu | 4 | 6 | 1 |
| Air Naningan | 1 | – | – |
| Talang Padang | – | – | – |
| Sumberejo | – | – | – |
| Gisting | – | – | – |
| Gunung Alip | – | – | – |
| Pugung | 2 | 1 | – |
| Bulok | – | – | 1 |
| Cukuh Balak | 14 | 9 | 3 |
| Kelumbayan | 1 | 2 | – |
| Limau | 5 | 5 | 2 |
| Kelumbayan Barat | 4 | 3 | – |
| Tanggamus | 33 | 26 | 13 |

Catatan/Note: ¹ Desa pada tabel ini termasuk Unit Permukiman Transmigrasi (UPT) yang masih dibina oleh kementerian terkait dan nagari di Provinsi Sumatera Barat/Villages in this table are included in Transmigration Settlement Unit which is still fostered by the relevant ministries and the nagari in the Province of Sumatera Barat

² Kejadian dalam setahun sebelum tahun pencacahan/Occurred during the last one year before the enumeration years

Sumber/Source: BPS, Pendataan Potensi Desa (Podes)/BPS-Statistics Indonesia, Village Potential Data Collecting

4.4 KEMISKINAN POVERTY

Tabel 4.4.1 **Garis Kemiskinan, Jumlah, dan Persentase Penduduk Miskin di Kabupaten Tanggamus, 2014–2021**
Poverty Line, Number, and Percentage of Poor People in Tanggamus Regency, 2014–2021

| Tahun Year | Garis Kemiskinan (rupiah/kapita/bulan) Poverty Line (rupiah/capita/month) | Jumlah Penduduk Miskin (ribu) Number of Poor People (thousand) | Persentase Penduduk Miskin Percentage of Poor People |
|---------------|--|---|---|
| (1) | (2) | (3) | (4) |
| 2014 | 299 051 | 85,02 | 14,95 |
| 2015 | 309 569 | 81,56 | 14,26 |
| 2016 | 332 302 | 81,34 | 14,05 |
| 2017 | 341 443 | 77,53 | 13,25 |
| 2018 | 351 167 | 73,77 | 12,48 |
| 2019 | 359 580 | 71,90 | 12,05 |
| 2020 | 397 984 | 70,37 | 11,68 |
| 2021 | 410 510 | 71,89 | 11,81 |

Catatan/Note: ...

Sumber/Source: BPS, Survei Sosial Ekonomi Nasional Maret/BPS-Statistics Indonesia, March National Socioeconomic Survey

Tabel 4.4.2 Indeks Kedalaman Kemiskinan dan Indeks Keparahan Kemiskinan di Kabupaten Tanggamus, 2014–2021
Poverty Gap Index and Poverty Severity Index in Tanggamus Regency, 2014–2021

| Tahun Year | Indeks Kedalaman Kemiskinan Poverty Gap Index | Indeks Keparahan Kemiskinan Poverty Severity Index |
|---------------|--|---|
| (1) | (2) | (3) |
| 2014 | 2,39 | 0,60 |
| 2015 | 1,98 | 0,46 |
| 2016 | 2,01 | 0,43 |
| 2017 | 1,81 | 0,35 |
| 2018 | 2,36 | 0,62 |
| 2019 | 1,24 | 0,21 |
| 2020 | 2,01 | 0,55 |
| 2021 | 2,13 | 0,45 |

Catatan/Note: ...

Sumber/Source: BPS, Survei Sosial Ekonomi Nasional Maret/BPS-Statistics Indonesia, March National Socioeconomic Survey

LUAS DAN PRODUKSI PERKEBUNAN

Area and Production of Estate Crops

| | 2020 | 2021 |
|---|---|---|
| Kakao <i>Cocoa</i> | | |
|  | | |
| Luas <i>Area</i> | 13,68 <i>ribu ha thousand ha</i> | 13,67 <i>ribu ha thousand ha</i> |
| Produksi <i>Production</i> | 8,95 <i>ribu ton thousand ton</i> | 6,24 <i>ribu ton thousand ton</i> |
| Kopi <i>Coffee</i> | | |
|  | | |
| Luas <i>Area</i> | 41,13 <i>ribu ha thousand ha</i> | 41,54 <i>ribu ha thousand ha</i> |
| Produksi <i>Production</i> | 31,13 <i>ribu ton thousand ton</i> | 32,9 <i>ribu ton thousand ton</i> |
| Kelapa <i>Coconut</i> | | |
|  | | |
| Luas <i>Area</i> | 14,05 <i>ribu ha thousand ha</i> | 13,72 <i>ribu ha thousand ha</i> |
| Produksi <i>Production</i> | 9,05 <i>ribu ton thousand ton</i> | 15,63 <i>ribu ton thousand ton</i> |

PENJELASAN TEKNIS

1. Lahan sawah adalah lahan pertanian yang berpetak-petak dan dibatasi oleh pematang (galangan), saluran untuk menahan/ menyalurkan air, yang biasanya ditanami padi sawah tanpa memandang dari mana diperoleh atau status lahan tersebut. Lahan yang dimaksud termasuk lahan yang terdaftar di Pajak Bumi Bangunan, luran Pembangunan Daerah, lahan bengkok, lahan serobotan, lahan rawa yang ditanami padi dan lahan bekas tanaman tahunan yang telah dijadikan sawah, baik yang ditanami padi, palawija atau tanaman semusim lainnya.
2. Tegak/Kebun adalah lahan pertanian bukan sawah (lahan kering) yang ditanami tanaman semusim atau tahunan dan terpisah dengan halaman sekitar rumah serta penggunaannya tidak berpindah pindah.
3. Ladang/Huma adalah lahan pertanian bukan sawah (lahan kering) yang biasanya ditanami tanaman semusim dan penggunaannya hanya semusim atau dua musim, kemudian akan ditinggalkan bila sudah tidak subur lagi (berpindah-pindah). Kemungkinan lahan ini beberapa tahun kemudian akan dikerjakan kembali jika sudah subur.
4. Lahan yang sementara tidak diusahakan adalah lahan yang

TECHNICAL NOTES

1. *Wetland is agricultural land that separated by small dykes to resist water, where the main crop is usually wetland paddy without considering where it is got from or the status of the land. It includes the land that is registered at land income tax office, regional development contribution, 'bengkok' land, illegal ownership, swamps for rice cultivation, and annual crop land mark that has been used as rice field, which are both planted with paddy, secondary crops or the other seasonal crops.*
2. *Dry field/Garden is an dryland (unirrigated land) which is planted with seasonal or annual crops and separately from the yard around the house without shifting*
3. *Unirrigated agricultural field / Shifting cultivation land is dryland (unirrigated land) that usually is cultivated for seasonal crops and utilized only for one or two seasons, then it will be left when it is not fertile (shifting). Maybe, this land will be used again in a few years if it has been fertile.*
4. *Temporarily unused land is land that is regularly used but temporarily (more than a year but less or equal than two years) is unused, it includes wetland that is not cultivated more than two years.*
5. *The main food crops data collected consists of harvested area and productivity (yield per hectare).*

biasanya diusahakan tetapi untuk sementara (lebih dari 1 (satu) tahun tetapi kurang dari atau sama dengan 2 (dua) tahun) tidak diusahakan, termasuk lahan sawah yang tidak diusahakan selama lebih dari 2 (dua) tahun.

5. Data pokok tanaman pangan yang dikumpulkan adalah luas panen dan produktivitas (hasil per hektar). Produksi tanaman pangan merupakan hasil perkalian antara luas panen dengan produktivitas. Pengumpulan data luas panen dilakukan setiap bulan dengan pendekatan area kecamatan di seluruh wilayah Indonesia. Pengumpulan data produktivitas dilakukan melalui pengukuran langsung pada plot ubinan berukuran 2½ m x 2½ m. Pengumpulan data produktivitas dilakukan setiap subround (empat bulanan) pada waktu panen petani.
6. Data produksi padi dan palawija yang disajikan adalah dalam kualitas: gabah kering giling (padi), pipilan kering (jagung), biji kering (kedelai dan kacang tanah), dan umbi basah (ubi kayu dan ubi jalar).
7. Tanaman sayuran semusim adalah tanaman sumber vitamin, garam mineral dan lain-lain yang dikonsumsi dari bagian tanaman yang berupa daun, bunga, buah, dan umbinya, yang berumur kurang dari satu tahun.
8. Tanaman buah-buahan semusim

Food crops production is generated by harvested area multiplied by productivity. The harvested area data is collected every month using sub district area approach in all sub district in Indonesia. The productivity data collection is conducted by a direct measurement in 2½m x 2½m crop cutting plot. The productivity measurement is conducted in every subround (four monthly) at the time when farmers are harvesting their crops.

6. *Production of paddy and secondary crops data are presented in the form of: dry unhusked rice (paddy), dry loose maize (maize), dry shells crops (soybeans and peanuts), and fresh roots (cassava and sweet potatoes).*
7. *Seasonal vegetable plants are plants which are the sources of vitamin, mineral salt, etc, consumed from the part of the plant in the form of leaf, flower, fruit, and root with the age of less than one year.*
8. *Seasonal fruit plants are plants which are the sources of vitamin, mineral salt, etc, consumed from the part of the plant in the form of fruits. These plants are creeps with the age of less than one year.*
9. *Annual fruit plants are plants which are the sources of vitamin, contained mineral salt, etc, consumed from the part of plant in the form of fruit and more than one year of age.*
10. *Annual vegetable plants are plants which are the sources of*

- adalah tanaman sumber vitamin, garam mineral, dan lain-lain yang dikonsumsi dari bagian tanaman yang berupa buah, berumur kurang dari satu tahun, tidak berbentuk pohon/rumpun tetapi menjalar dan berbatang lunak.
9. Tanaman buah-buahan tahunan adalah tanaman sumber vitamin, garam mineral, dan lain-lain yang dikonsumsi dari bagian tanaman yang berupa buah dan merupakan tanaman tahunan.
 10. Tanaman sayuran tahunan adalah tanaman sumber vitamin, garam mineral, dan lain-lain yang dikonsumsi dari bagian tanaman yang berupa daun dan atau buah yang berumur lebih dari satu tahun.
 11. Tanaman biofarmaka adalah tanaman yang bermanfaat untuk obat-obatan, kosmetik, dan kesehatan yang dikonsumsi atau digunakan dari bagian-bagian tanaman seperti daun, batang, buah, umbi (rimpang) ataupun akar.
 12. Tanaman hias adalah tanaman yang mempunyai nilai keindahan baik bentuk, warna daun, tajuk maupun bunganya, sering digunakan untuk penghias pekarangan dan lain sebagainya.
 13. Luas panen tanaman hortikultura adalah luas tanaman sayuran, buah-buahan, biofarmaka, dan tanaman hias yang diambil hasilnya/dipanen pada periode pelaporan.
- vitamin, contained mineral salt, etc, consumed from the part of the plant in the form of vegetable and more than one year of age.*
11. *Medicinal plants are plants which are useful for medicine. It is consumed from part of the plant such as leaf, flower, fruit, tuber, and root.*
 12. *Ornamental plants are plants which have a beauty value, either in shape, colour of leaf or crown of flower, and they are often used as a yard decorator.*
 13. *Harvested area of horticulture is area which vegetable, fruit, medicinal and ornamental plant of crop harvested during the period of report.*
 14. *Harvested area of vegetables is area of entirely plant harvested/ demolished and plant harvested several times/undemolished.*
 15. *Entirely plants harvested/ demolished are plants usually harvested once and demolished to be substituted by other plants, consisting of: shallots, garlic, leeks, potato, cabbage, cauli flower, mustard green, carrots, chinese radish, and red kidney beans.*
 16. *Plants harvested several times/ undemolished are plants usually harvested more than once and demolished in the case that the last harvest was economically not profitable. They consist of : yard long beans, chili, small chili, mushroom, tomatoes, egg plant, french beans, cucumber, pumpkin/*

14. Luas panen untuk tanaman sayuran adalah luas tanaman yang dipanen sekaligus/habis/dibongkar dan luas tanaman yang dipanen berkali-kali (lebih dari satu kali)/belum habis.
 15. Tanaman yang dipanen sekaligus/habis/dibongkar adalah tanaman yang sehabis panen langsung dibongkar/dicabut, terdiri dari bawang merah, bawang putih, bawang daun, kentang, kol/kubis, kembang kol, petsai/sawi, wortel, lobak, dan kacang merah.
 16. Tanaman yang dipanen berkali-kali (lebih dari satu kali)/belum habis adalah tanaman yang pemanenannya lebih dari satu kali dan biasanya dibongkar apabila panen terakhir sudah tidak memadai lagi, terdiri dari: kacang panjang, cabe besar, cabe rawit, jamur, tomat, terung, buncis, ketimun, labu siam, kangkung, bayam, melon, semangka, dan blewah.
 17. Produksi hortikultura adalah hasil menurut bentuk produk dari setiap tanaman sayuran, buah-buahan, biofarmaka dan tanaman hias yang diambil berdasarkan luas yang dipanen/tanaman yang menghasilkan pada bulan/triwulan laporan.
chajota, swamp cabbage, spinach, melon, watermelon, and blewah.
17. *Horticulture production is the standard production quantity form of vegetable, fruit, medicinal and ornamental plant based on harvested area/the number of production plants reported monthly/quarterly*

ULASAN**DESCRIPTION****Hortikultura**

Luas panen beberapa tanaman sayuran di kabupaten tanggamus tahun 2021 di antaranya, bawang merah (36 hektar), cabai besar (266 hektar), cabai rawit (148 hektar), kubis (61 hektar), tomat (114 hektar), bawang putih (11 hektar), kacang panjang (111 hektar) dan ketimun (116 hektar).

Besarnya produksi beberapa tanaman sayuran di kabupaten tanggamus di antaranya bawang merah (198,7 ton), cabai besar (991 ton), cabai rawit (471,3 ton), kubis (423 ton), tomat (501,4 ton), bawang putih (24 ton), kacang panjang (374,3 ton) dan ketimun (558,1 ton).

Besarnya produksi buah-buahan di kabupaten tanggamus di antaranya, mangga (1.108,2 ton), durian (2.039,3 ton), jeruk siam (262 ton), pisang (15.513,5 ton), pepaya (18.705,6 ton), salak (3.659,1 ton), alpukat (2.509,9 ton) dan manggis (17.687,2 ton).

Perkebunan

Luas tanaman beberapa tanaman perkebunan di kabupaten tanggamus 2021 di antaranya, kelapa sawit (0,03 ribu hektar), kelapa (13,72 ribu hektar), karet (0,60 ribu hektar), kopi (41,54 ribu hektar), kakao (13,67 hektar). Produksi beberapa tanaman perkebunan di antaranya, kelapa sawit (0,01 ribu ton), kelapa (15,63 ribu ton), karet (0,24 ribu ton), kopi (32,9 ribu ton), kakao (6,24 ribu ton).

Horticulture

The harvested area of several vegetable crops in Tanggamus district in 2021 include, shallots (36 hectares), big chili (266 hectares), cayenne peppers (148 hectars), cabbage (61 hectares), tomatoes (114 hectares), garlic (11 hectars), long beans (111 hectars) and cucumber (116 hectares).

The amount of production of several vegetable plants in Tanggamus Regency included shallot (198.7 tons), big chili (991 tons), cayenne pepper (471.3 tons), cabbage (423 tons), tomato (501.4 tons), garlic (24 tons), long beans (374.3 tons) and cucumber (558.1 tons).

The amount of fruit production in Tanggamus Regency included mango (1.108,2 tons), durian (2.039,3 tons), tangerines (262 tons), banana (15.513,5 tons), papaya (18,705.6 tons), snakefruit (3.659,1 tons), avocado (2.509,9 tons) and mangosteen (17.687,2 tons).

Estate Crops

Planted area of several plantation crops in 2021 Tanggamus district include oil palm (0.03 thousand hectares), coconut (13,72 thousand hectares), rubber (0.60 thousand hectares), coffee (41,54 thousand hectares), cocoa (13,67 hectares). Production of several plantation crops, among them, oil palm (0.01 thousand tons), coconut (15,63 thousand tons), rubber (0.24 thousand tons), coffee (32,9 thousand tons), cocoa (6,24 thousand tons) ton).

Tanaman Pangan

Produksi beberapa tanaman pangan tahun 2021 di kabupaten tanggamus diantaranya, padi sawah (184.046 ton), padi ladang (7.380 ton), jagung (11.879 ton), dan kedelai (84 ton). Jika dilihat dari produktivitas panen, padi sawah (5,97 ton/ha), padi ladang (2,82 ton/ha), jagung (5,29 ton/ha) dan kedelai (1,33 ton/ha).

Perikanan

Jumlah rumah tangga perikanan tangkap tahun 2021 di kabupaten tanggamus sebagai berikut perikanan laut (5.704 rumah tangga), dan perairan umum (212 rumah tangga). Apabila dilihat dari produksinya untuk perikanan laut (25.573,54 ton) dan perairan umum (318,95 ton).

Di Kabupaten Tanggamus, selain perikanan tangkap juga terdapat perikanan budidaya tambak dan kolam, jumlah rumah tangganya sebanyak 2.805 rumah tangga dengan nilai produksi 4.799,52 ton.

Peternakan

Jumlah ternak di kabupaten tanggamus 2021 diantaranya sapi perah (69 ekor), sapi potong (6.474 ekor), kerbau (2.031 ekor), kelinci (9.311 ekor), kambing (188.900 ekor), dan domba (8.050 ekor).

Food Crops

Production of some food crops in 2021 in Tanggamus Regency includes, lowland rice (184.046 tons), field rice (7.380 tons), corn (11.879 tons), and soybeans (84 tons). When viewed from harvest productivity, lowland rice (5.97 tons / ha), field rice (2.82 tons / ha), corn (5.29 tons / ha) and soybeans (1.33 tons / ha).

Fishery

The number of capture fisheries households in 2021 in Tanggamus Regency is as follows sea fisheries (5,704 households), and public waters (212 households). When viewed from its production for marine fisheries (25.573,54 tons) and public waters (318,95 tons).

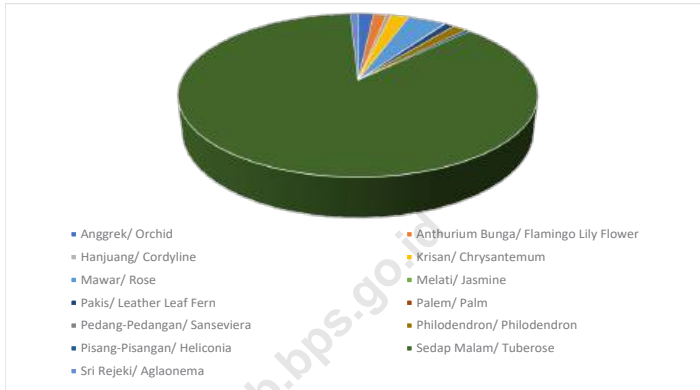
In Tanggamus Regency, in addition to capture fisheries there are also pond and pond aquaculture fisheries, the number of households is 2,805 households with a production value of 4.799,52 tons.

Livestock

The number of livestock in 2021 Tanggamus Regency including dairy cows (69 head), beef cattle (6.474 head), buffalo (2.031 head), rabbits (9.311 head), goats (188.900 head), and sheep (8.050 tails).

Gambar 5.1
Figures

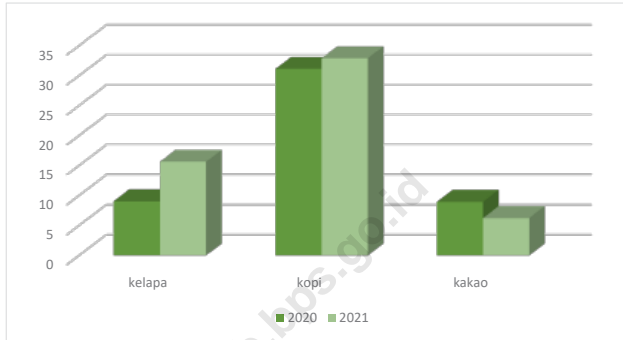
Produksi Tanaman Hias Menurut Jenis Tanaman di Kabupaten Tanggamus (tangkai), 2021
Production of Ornamental Plants by Kind of Plant in Tanggamus Regency (stalks), 2021



Sumber/Source : BPS, Statistik Pertanian Hortikultura SPH-TH/BPS-Statistics Indonesia, *Agricultural Statistik for Horticulture SPH-TH*

Gambar 5.2
Figures

Produksi Tanaman Perkebunan Menurut Jenis Tanaman di Kabupaten Tanggamus (ribu ton), 2020 dan 2021
Production of Estate Crops by Kind of Plant in Tanggamus Regency (thousand ton), 2020 and 2021



Sumber/Source : Dinas Peternakan dan Perkebunan Kabupaten Tanggamus/Livestock and Estate Crops Agency of Tanggamus regency

5.1 HORTIKULTURA HORTICULTURE

Tabel 5.1.1 **Luas Panen Tanaman Sayuran Menurut Kecamatan dan Jenis Tanaman di Kabupaten Tanggamus (ha), 2020 dan 2021^x**
Harvested Area of Vegetables by Subdistrict and Kind of Plant in Tanggamus Regency (ha), 2020 and 2021^x

| Kecamatan Subdistrict | Bawang Merah Shallot | | Cabai Besar Chili/Big Chili | |
|--------------------------|-------------------------|-------------------|--------------------------------|-------------------|
| | 2020 | 2021 ^x | 2020 | 2021 ^x |
| (1) | (2) | (3) | (4) | (5) |
| Wonosobo | - | - | 14 | 18 |
| Semaka | - | - | 4 | 1 |
| Bandar Negeri Semuong | - | - | 2 | 2 |
| Kota Agung | - | - | 7 | 7 |
| Pematang Sawa | - | - | 2 | - |
| Kota Agung Timur | - | - | 18 | 18 |
| Kota Agung Barat | - | - | 9 | 7 |
| Pulau Panggung | - | - | 18 | 16 |
| Ulu Belu | 1 | 2 | 8 | 26 |
| Air Nanningan | - | 2 | 2 | - |
| Talang Padang | - | - | 13 | 11 |
| Sumberejo | 1 | 22 | 35 | 15 |
| Gisting | 1 | 3 | 14 | 16 |
| Gunung Alip | 16 | 7 | 6 | 9 |
| Pugung | - | - | 34 | 19 |
| Bulok | - | - | 94 | 99 |
| Cukuh Balak | - | - | 7 | 2 |
| Kelumbayan | - | - | 3 | - |
| Limau | - | - | 5 | - |
| Kelumbayan Barat | - | - | 3 | - |
| Tanggamus | 19 | 36 | 298 | 266 |

Lanjutan Tabel/Continued Table 5.1.1

| Kecamatan Subdistrict | Cabai Rawit Chili/Cayenne Pepper | | Kentang Potato | |
|--------------------------|-------------------------------------|------------|-------------------|----------|
| | 2020 | 2021* | 2020 | 2021* |
| (1) | (6) | (7) | (8) | (9) |
| Wonosobo | 5 | 4 | - | - |
| Semaka | 6 | 3 | - | - |
| Bandar Negeri Semuong | 3 | 2 | - | - |
| Kota Agung | 5 | 4 | - | - |
| Pematang Sawa | 7 | 11 | - | - |
| Kota Agung Timur | 8 | 8 | - | - |
| Kota Agung Barat | 6 | 3 | - | - |
| Pulau Panggung | 14 | 17 | - | - |
| Ulu Belu | 6 | 14 | - | - |
| Air Naningan | 4 | - | - | - |
| Talang Padang | 10 | 9 | - | - |
| Sumberejo | 8 | 9 | - | - |
| Gisting | 6 | 10 | - | - |
| Gunung Alip | 1 | 3 | - | - |
| Pugung | 36 | 14 | - | - |
| Bulok | 47 | 28 | - | - |
| Cukuh Balak | 5 | 6 | - | - |
| Kelumbayan | - | - | - | - |
| Limau | 2 | 3 | - | - |
| Kelumbayan Barat | - | - | - | - |
| Tanggamus | 179 | 148 | - | - |

Lanjutan Tabel/*Continued Table* 5.1.1

| Kecamatan Subdistrict | Kubis Cabbage | | Tomat Tomato | |
|--------------------------|------------------|-----------|-----------------|------------|
| | 2020 | 2021* | 2020 | 2021* |
| (1) | (10) | (11) | (12) | (13) |
| Wonosobo | - | - | 7 | 8 |
| Semaka | - | - | 5 | - |
| Bandar Negeri Semuong | - | - | 1 | 1 |
| Kota Agung | - | - | 3 | 6 |
| Pematang Sawa | - | - | - | - |
| Kota Agung Timur | 9 | 7 | 12 | 10 |
| Kota Agung Barat | - | - | 3 | 1 |
| Pulau Panggung | - | - | 19 | 18 |
| Ulu Belu | 4 | 9 | 4 | 8 |
| Air Naningan | - | - | 6 | - |
| Talang Padang | - | - | 4 | 6 |
| Sumberejo | 35 | 20 | 27 | 16 |
| Gisting | 10 | 15 | 8 | 6 |
| Gunung Alip | - | - | 2 | 1 |
| Pugung | - | 10 | 2 | 3 |
| Bulok | - | - | 40 | 30 |
| Cukuh Balak | - | - | - | - |
| Kelumbayan | - | - | - | - |
| Limau | - | - | - | - |
| Kelumbayan Barat | - | - | - | - |
| Tanggamus | 58 | 61 | 143 | 114 |

Lanjutan Tabel/Continued Table 5.1.1

| Kecamatan Subdistrict | Bawang Putih Garlic | | Kacang Panjang/ Long Beans | | Ketimun/ Cucumbar | |
|--------------------------|------------------------|-------------------|-------------------------------|-------------------|-------------------|-------------------|
| | 2020 | 2021 ^x | 2020 | 2021 ^x | 2020 | 2021 ^x |
| (1) | (14) | (15) | (16) | (17) | (18) | (19) |
| Wonosobo | - | - | 11 | 10 | 6 | 8 |
| Semaka | - | - | 4 | 2 | 4 | 1 |
| Bandar Negeri Semuong | - | - | 4 | 2 | 2 | 3 |
| Kota Agung | - | - | 5 | 7 | 7 | 7 |
| Pematang Sawa | - | - | 3 | 2 | - | - |
| Kota Agung Timur | - | - | 6 | 5 | 9 | 9 |
| Kota Agung Barat | - | - | 11 | 6 | 1 | - |
| Pulau Panggung | 10 | - | 12 | 8 | 29 | 19 |
| Ulu Belu | 40 | 11 | 1 | 2 | - | 2 |
| Air Nanningan | - | - | 10 | 1 | 4 | - |
| Talang Padang | - | - | 18 | 8 | 15 | 15 |
| Sumberejo | - | - | 14 | 10 | 20 | 12 |
| Gisting | - | - | 6 | 4 | 6 | 4 |
| Gunung Alip | - | - | - | 2 | 3 | 4 |
| Pugung | - | - | 6 | 4 | 5 | 4 |
| Bulok | - | - | 35 | 38 | 33 | 28 |
| Cukuh Balak | - | - | - | - | - | - |
| Kelumbayan | - | - | - | - | - | - |
| Limau | - | - | - | - | - | - |
| Kelumbayan Barat | - | - | - | - | - | - |
| Tanggamus | 50 | 11 | 146 | 111 | 144 | 116 |

Catatan/Note: ...

Sumber/Source: BPS, Statistik Pertanian Hortikultura SPH-SBS/BPS-Statistics Indonesia, Agricultural Statistic for Horticulture SPH-SBS

Tabel
Table 5.1.2

Produksi Tanaman Sayuran Menurut Kecamatan dan Jenis Tanaman di Kabupaten Tanggamus (kuintal), 2020 dan 2021*

*Production of Vegetables by Subdistrict and Kind of Plant in Tanggamus Regency (quintal), 2020 and 2021**

| Kecamatan Subdistrict | Bawang Merah Shallot | | Cabai Besar Chili/Big Chili | |
|--------------------------|-------------------------|--------------|--------------------------------|--------------|
| | 2020 | 2021* | 2020 | 2021* |
| (1) | (2) | (3) | (4) | (5) |
| Wonosobo | - | - | 1 043 | 1 795 |
| Semaka | - | - | 61 | 40 |
| Bandar Negeri Semuong | - | - | 12 | 25 |
| Kota Agung | - | - | 124 | 162 |
| Pematang Sawa | - | - | 11 | - |
| Kota Agung Timur | - | - | 638 | 918 |
| Kota Agung Barat | - | - | 40 | 52 |
| Pulau Panggung | - | - | 48 | 35 |
| Ulu Belu | 44 | 4 | 54 | 327 |
| Air Naningan | - | 4 | 4 | - |
| Talang Padang | - | - | 1 021 | 211 |
| Sumberejo | 140 | 1 266 | 3 335 | 976 |
| Gisting | 70 | 120 | 1 385 | 2 313 |
| Gunung Alip | 181 | 593 | 94 | 1 551 |
| Pugung | - | - | 376 | 377 |
| Bulok | - | - | 1 087 | 1 090 |
| Cukuh Balak | - | - | 55 | 38 |
| Kelumbayan | - | - | 7 | - |
| Limau | - | - | 95 | - |
| Kelumbayan Barat | - | - | 207 | - |
| Tanggamus | 435 | 1 987 | 9 697 | 9 910 |

Lanjutan Tabel/Continued Table 5.1.2

| Kecamatan Subdistrict | Cabai Rawit Chili/Cayenne Pepper | | Kentang Potato | |
|--------------------------|-------------------------------------|--------------|-------------------|----------|
| | 2020 | 2021* | 2020 | 2021* |
| (1) | (6) | (7) | (8) | (9) |
| Wonosobo | 300 | 544 | - | - |
| Semaka | 56 | 37 | - | - |
| Bandar Negeri Semuong | 16 | 18 | - | - |
| Kota Agung | 190 | 114 | - | - |
| Pematang Sawa | 71 | 126 | - | - |
| Kota Agung Timur | 404 | 588 | - | - |
| Kota Agung Barat | 24 | 16 | - | - |
| Pulau Panggung | 34 | 36 | - | - |
| Ulu Belu | 33 | 122 | - | - |
| Air Naningan | 8 | - | - | - |
| Talang Padang | 1 489 | 217 | - | - |
| Sumberejo | 2 203 | 951 | - | - |
| Gisting | 889 | 971 | - | - |
| Gunung Alip | 11 | 150 | - | - |
| Pugung | 753 | 527 | - | - |
| Bulok | 585 | 242 | - | - |
| Cukuh Balak | 38 | 32 | - | - |
| Kelumbayan | - | - | - | - |
| Limau | 12 | 22 | - | - |
| Kelumbayan Barat | - | - | - | - |
| Tanggamus | 7 116 | 4 713 | - | - |

Lanjutan Tabel/Continued Table 5.1.2

| Kecamatan Subdistrict | Kubis Cabbage | | Tomat Tomato | |
|--------------------------|------------------|--------------|-----------------|--------------|
| | 2020 | 2021* | 2020 | 2021* |
| (1) | (10) | (11) | (12) | (13) |
| Wonosobo | - | - | 256 | 575 |
| Semaka | - | - | 48 | - |
| Bandar Negeri Semuong | - | - | 6 | 2 |
| Kota Agung | - | - | 68 | 207 |
| Pematang Sawa | - | - | - | - |
| Kota Agung Timur | 898 | 838 | 811 | 684 |
| Kota Agung Barat | - | - | 8 | 1 |
| Pulau Panggung | - | - | 62 | 34 |
| Ulu Belu | 105 | 159 | 83 | 104 |
| Air Nainingan | - | - | 14 | - |
| Talang Padang | - | - | 350 | 368 |
| Sumberejo | 2 973 | 1 345 | 6 352 | 1 284 |
| Gisting | 1 794 | 1 570 | 716 | 610 |
| Gunung Alip | - | - | 51 | 560 |
| Pugung | - | 318 | 298 | 281 |
| Bulok | - | - | 417 | 304 |
| Cukuh Balak | - | - | - | - |
| Kelumbayan | - | - | - | - |
| Limau | - | - | - | - |
| Kelumbayan Barat | - | - | - | - |
| Tanggamus | 5 770 | 4 230 | 9 540 | 5 014 |

Lanjutan Tabel/Continued Table 5.1.2

| Kecamatan Subdistrict | Bawang Putih Garlic | | Kacang Panjang/ Long Beans | | Ketimun/Cucumber | |
|--------------------------|------------------------|-------------------|-------------------------------|-------------------|------------------|-------------------|
| | 2020 | 2021 ^x | 2020 | 2021 ^x | 2020 | 2021 ^x |
| (1) | (14) | (15) | (16) | (17) | (18) | (19) |
| Wonosobo | - | - | 484 | 625 | 465 | 544 |
| Semaka | - | - | 78 | 25 | 22 | 15 |
| Bandar Negeri Semuong | - | - | 34 | 16 | 16 | 48 |
| Kota Agung | - | - | 162 | 307 | 224 | 220 |
| Pematang Sawa | - | - | 17 | 22 | - | - |
| Kota Agung Timur | - | - | 540 | 710 | 673 | 680 |
| Kota Agung Barat | - | - | 38 | 36 | 6 | - |
| Pulau Panggung | 30 | - | 36 | 16 | 88 | 44 |
| Ulu Belu | 60 | 24 | 6 | 35 | - | 60 |
| Air Naningan | - | - | 20 | 12 | 11 | - |
| Talang Padang | - | - | 1 133 | 368 | 685 | 445 |
| Sumberejo | - | - | 794 | 339 | 4 798 | 1 436 |
| Gisting | - | - | 564 | 295 | 590 | 310 |
| Gunung Alip | - | - | - | 192 | 23 | 1 021 |
| Pugung | - | - | 632 | 363 | 562 | 271 |
| Bulok | - | - | 291 | 382 | 335 | 487 |
| Cukuh Balak | - | - | - | - | - | - |
| Kelumbayan | - | - | - | - | - | - |
| Limau | - | - | - | - | - | - |
| Kelumbayan Barat | - | - | - | - | - | - |
| Tanggamus | 90 | 24 | 4 829 | 3 743 | 8 498 | 5 581 |

Catatan/Note: ...

Sumber/Source: BPS, Statistik Pertanian Hortikultura SPH-SBS/BPS-Statistics Indonesia, Agricultural Statistic for Horticulture SPH-SBS

Tabel
Table 5.1.3

Luas Panen Tanaman Sayuran dan Buah-buahan Semusim Menurut Jenis Tanaman di Kabupaten Tanggamus (ha), 2018–2021
Harvested Area of Seasonal Vegetables and Fruits by Kind of Plant in Tanggamus Regency (ha), 2018–2021

| Jenis Tanaman <i>Kind of Plants</i> | 2018 | 2019 | 2020 | 2021 ^x |
|--|------|------|------|-------------------|
| (1) | (2) | (3) | (4) | (5) |
| Bawang Daun/ Scallion | 121 | 125 | 86 | 101 |
| Bawang Merah/ Shallots | 37 | 22 | 19 | 36 |
| Bawang Putih/ Garlic | - | 10 | 50 | 11 |
| Bayam/ Spinach | 136 | 140 | 74 | 57 |
| Blewah/ Blewah | - | - | - | - |
| Buncis/ string bean | 126 | 123 | 81 | 88 |
| Cabai Besar/ Chili/Big chili | 388 | 235 | 298 | 266 |
| <i>Cabai Rawit/ Chili/Cayenne Pepper</i> | 258 | 172 | 179 | 148 |
| <i>Jamur/ Mushrooms</i> | - | 4 | 28 | 49 |
| Kacang Merah/ Red Beans | 29 | 35 | 2 | - |
| Kacang Panjang/ Long Beans | 225 | 199 | 146 | 111 |
| Kangkung/ Water Spinach | 150 | 155 | 117 | 115 |
| Kembang Kol/ Cauliflower | 44 | 28 | 21 | 33 |
| Kentang/ Potato | - | - | - | - |

Lanjutan Tabel/Continued Table 5.1.3

| Jenis Tanaman Kind of Plants | 2018 | 2019 | 2020 | 2021 ^x |
|--|------|------|------|-------------------|
| (1) | (2) | (3) | (4) | (5) |
| Ketimun/ Cucumber | 176 | 177 | 144 | 116 |
| Kubis/ Cabbage | 81 | 61 | 58 | 61 |
| Labu Siam/ Chayote | 84 | 84 | 75 | 40 |
| Lobak/ Radish | - | - | 1 | - |
| Melon/ Melon | - | - | - | 2 |
| Paprika/ Bell Pepper | - | - | - | - |
| Petsai/Sawi/ Chinese Cabbage/ mustard green | 133 | 128 | 124 | 111 |
| Semangka/ Water Melon | - | - | 1 | 2 |
| Stroberi/ Strawberry | 1 | - | - | - |
| Terung/ Eggplant | 212 | 175 | 125 | 110 |
| Tomat/ Tomato | 262 | 180 | 143 | 114 |
| Wortel/ Carrot | 2 | 2 | - | - |

Catatan/Note: ...

Sumber/Source: BPS, Statistik Pertanian Hortikultura SPH-SBS/BPS-Statistics Indonesia, Agricultural Statistic for Horticulture SPH-SBS

Tabel
Table 5.1.4**Produksi Tanaman Sayuran dan Buah-buahan Semusim Menurut Jenis Tanaman di Kabupaten Tanggamus (kuintal), 2018–2021**
Production of Seasonal Vegetables and Fruits by Kind of Plant in Tanggamus Regency (quintal), 2018–2021

| Jenis Tanaman <i>Kind of Plants</i> | 2018 | 2019 | 2020 | 2021 ^x |
|--|-------|-------|-------|-------------------|
| (1) | (2) | (3) | (4) | (5) |
| Bawang Daun/ Scallion | 2 449 | 2 704 | 2 295 | 2 430 |
| Bawang Merah/ Shallots | 691 | 1 096 | 435 | 1 987 |
| Bawang Putih/ Garlic | - | 49 | 90 | 24 |
| Bayam/ Spinach | 1 176 | 1 783 | 888 | 1 288 |
| Blewah/ Blewah | - | - | - | - |
| Buncis/ string bean | 4 485 | 3 895 | 4 447 | 3 272 |
| Cabai Besar/ Chili/Big chili | 9 827 | 6 690 | 9 697 | 9 910 |
| <i>Cabai Rawit/ Chili/Cayenne Pepper</i> | 5 369 | 5 240 | 7 116 | 4 713 |
| <i>Jamur/ Mushrooms</i> | - | 14 | 41 | 34 |
| Kacang Merah/ Red Beans | 33 | 135 | 10 | - |
| Kacang Panjang/ Long Beans | 4 420 | 5 001 | 4 829 | 3 743 |
| Kangkung/ Water Spinach | 1 718 | 3 369 | 2 490 | 2 424 |
| Kembang Kol/ Cauliflower | 1 059 | 1 157 | 428 | 3 694 |
| Kentang/ Potato | - | - | - | - |

Lanjutan Tabel/*Continued Table 5.1.4*

| Jenis Tanaman <i>Kind of Plants</i> | 2018 | 2019 | 2020 | 2021 ^x |
|--|--------|--------|-------|-------------------|
| (1) | (2) | (3) | (4) | (5) |
| Ketimun/ Cucumber | 6 103 | 7 960 | 8 498 | 5 581 |
| Kubis/ Cabbage | 7 041 | 7 267 | 5 770 | 4 230 |
| Labu Siam/ Chayote | 6 068 | 6 091 | 6 596 | 2 107 |
| Lobak/ Radish | - | - | 2 | - |
| Melon/ Melon | - | - | - | 200 |
| Paprika/ Bell Pepper | - | - | - | - |
| Petsai/Sawi/ Chinese Cabbage/ mustard green | 7 791 | 8 408 | 8 260 | 6 145 |
| Semangka/ Water Melon | - | - | 10 | 700 |
| Stroberi/ Strawberry | 10 | - | - | - |
| Terung/ Eggplant | 9 063 | 10 420 | 9 339 | 5 622 |
| Tomat/ Tomato | 13 838 | 10 850 | 9 540 | 5 014 |
| Wortel/ Carrot | 20 | 2 | - | - |

Catatan/*Note:* ...

Sumber/*Source:* BPS, Statistik Pertanian Hortikultura SPH-SBS/*BPS-Statistics Indonesia, Agricultural Statistic for Horticulture SPH-SBS*

Tabel
Table 5.1.5

Luas Panen Tanaman Biofarmaka Menurut Kecamatan dan Jenis Tanaman di Kabupaten Tanggamus (m²), 2020 dan 2021*
Harvested Area of Medicinal Plants by Subdistrict and Kind of Plant in Tanggamus Regency (m²), 2020 and 2021*

| Kecamatan Subdistrict | Jahe Ginger | | Laos/Lengkuas Galanga | | Kencur East Indian Galangal | |
|--------------------------|----------------|--------------|--------------------------|--------------|--------------------------------|--------------|
| | 2020 | 2021* | 2020 | 2021* | 2020 | 2021* |
| (1) | (2) | (3) | (4) | (5) | (6) | (7) |
| Wonosobo | 21 | 9 | 11 | 1 | 3 | 1 |
| Semaka | 160 | 32 | 173 | 242 | 80 | 47 |
| Bandar Negeri Semuong | 5 | 9 | 5 | - | - | - |
| Kota Agung | 1 250 | 1 700 | 510 | 735 | 1 250 | 1 723 |
| Pematang Sawa | 13 | 9 | 20 | - | 4 | - |
| Kota Agung Timur | 30 | 4 | 22 | 4 | 21 | 5 |
| Kota Agung Barat | 290 | 150 | 75 | 80 | 80 | 50 |
| Pulau Panggung | - | - | - | - | - | - |
| Ulu Belu | 310 | 136 | 435 | 260 | 365 | 116 |
| Air Naningan | 650 | 1 000 | 120 | 400 | 800 | 1 500 |
| Talang Padang | 12 730 | 2 066 | 10 930 | 2 673 | 4 830 | 3 079 |
| Sumberejo | 800 | 650 | 300 | 150 | - | 0 |
| Gisting | 90 | 29 | 50 | 24 | 75 | 27 |
| Gunung Alip | 1 000 | 325 | 500 | 150 | 100 | 45 |
| Pugung | 3 950 | 3 050 | 410 | 400 | 500 | 600 |
| Bulok | 45 | 60 | 31 | 35 | 26 | 27 |
| Cukuh Balak | - | - | - | - | - | - |
| Kelumbayan | - | - | - | - | - | - |
| Limau | - | - | - | - | - | - |
| Kelumbayan Barat | - | - | - | - | - | - |
| Tanggamus | 21 344 | 9 229 | 13 592 | 5 154 | 8 134 | 7 220 |

Lanjutan Tabel/Continued Table 5.1.5

| Kecamatan Subdistrict | Kunyit Turmeric | | Kapulaga/Java Cardamon | | Temulawak/Java Turmeric | |
|--------------------------|--------------------|-------------------|---------------------------|-------------------|----------------------------|-------------------|
| | 2020 | 2021 ^x | 2020 | 2021 ^x | 2020 | 2021 ^x |
| (1) | (8) | (9) | (10) | (11) | (12) | (13) |
| Wonosobo | 8 | 1 | - | - | 2 | 2 |
| Semaka | 49 | - | - | - | 315 | 55 |
| Bandar Negeri Semuong | 15 | 4 | 5 | 5 | - | 2 |
| Kota Agung | 1 150 | 2150 | - | - | 250 | - |
| Pematang Sawa | 8 | - | - | - | - | - |
| Kota Agung Timur | 22 | 3 | 5 | - | 5 | - |
| Kota Agung Barat | 130 | 20 | - | - | - | - |
| Pulau Panggung | - | - | - | - | - | - |
| Ulu Belu | 398 | 221 | - | - | 345 | 120 |
| Air Naningan | 600 | 300 | - | - | 460 | - |
| Talang Padang | 5 371 | 3414 | 7 235 | 811 | 420 | - |
| Sumberejo | - | - | 11 500 | 13 700 | - | - |
| Gisting | 85 | 47 | 75 | 15 | - | - |
| Gunung Alip | 200 | 100 | 1 000 | 500 | - | - |
| Pugung | 600 | 500 | 100 | 100 | 400 | 400 |
| Bulok | 21 | 21 | 20 | 17 | 18 | - |
| Cukuh Balak | - | - | - | - | - | - |
| Kelumbayan | - | - | - | - | - | - |
| Limau | - | - | - | - | - | - |
| Kelumbayan Barat | - | - | - | - | - | - |
| Tanggamus | 8 657 | 6 781 | 19 940 | 15 148 | 2215 | 579 |

Catatan/Note: ...

Sumber/Source: BPS, Statistik Pertanian Hortikultura SPH-TBF/BPS-Statistics Indonesia, Agricultural Statistic for Horticulture SPH-TBF

Tabel
Table 5.1.6**Produksi Tanaman Biofarmaka Menurut Kecamatan dan Jenis Tanaman di Kabupaten Tanggamus (kg), 2020 dan 2021^x*****Production of Medicinal Plants by Subdistrict and Kind of Plant in Tanggamus Regency (kg), 2020 and 2021^x***

| Kecamatan Subdistrict | Jahe Ginger | | Laos/Lengkuas Galanga | | Kencur East Indian Galangal | |
|--------------------------|----------------|-------------------|--------------------------|-------------------|--------------------------------|-------------------|
| | 2020 | 2021 ^x | 2020 | 2021 ^x | 2020 | 2021 ^x |
| (1) | (2) | (3) | (4) | (5) | (6) | (7) |
| Wonosobo | 350 | 130 | 127 | 6 | 20 | 12 |
| Semaka | 339 | 35 | 335 | 382 | 70 | 59 |
| Bandar Negeri Semuong | 47 | 41 | 64 | - | - | - |
| Kota Agung | 2 550 | 6 500 | 2 750 | 4 800 | 3 155 | 7 150 |
| Pematang Sawa | 13 | 41 | 20 | - | 4 | - |
| Kota Agung Timur | 30 | 12 | 22 | 6 | 21 | 5 |
| Kota Agung Barat | 490 | 100 | 120 | 80 | 150 | 50 |
| Pulau Panggung | - | - | - | - | - | - |
| Ulu Belu | 756 | 241 | 1 397 | 623 | 385 | 179 |
| Air Nanningan | 1 138 | 5 000 | 120 | 400 | 800 | 3 000 |
| Talang Padang | 7 839 | 2 583 | 13 191 | 3 196 | 3 784 | 1 331 |
| Sumberejo | 3 450 | 1 700 | 1 450 | 225 | - | - |
| Gisting | 910 | 144 | 400 | 172 | 595 | 155 |
| Gunung Alip | 1 050 | 689 | 407 | 324 | 111 | 90 |
| Pugung | 3 217 | 4 242 | 954 | 604 | 920 | 438 |
| Bulok | 358 | 380 | 278 | 340 | 257 | 221 |
| Cukuh Balak | - | - | - | - | - | - |
| Kelumbayan | - | - | - | - | - | - |
| Limau | - | - | - | - | - | - |
| Kelumbayan Barat | - | - | - | - | - | - |
| Tanggamus | 22 537 | 21 838 | 21 635 | 11 158 | 10 272 | 12 690 |

Lanjutan Tabel/Continued Table 5.1.6

| Kecamatan Subdistrict | Kunyit Turmeric | | Kapulaga/Java Cardamon | | Temulawak/Java Turmeric | |
|--------------------------|--------------------|-------------------|---------------------------|-------------------|----------------------------|-------------------|
| | 2020 | 2021 ^x | 2020 | 2021 ^x | 2020 | 2021 ^x |
| (1) | (8) | (9) | (10) | (11) | (12) | (13) |
| Wonosobo | 59 | 11 | - | - | 23 | 16 |
| Semaka | 173 | - | - | - | 378 | 100 |
| Bandar Negeri Semuong | 144 | 17 | 20 | 9 | - | 6 |
| Kota Agung | 3 568 | 9 500 | - | - | 740 | - |
| Pematang Sawa | 8 | - | - | - | - | - |
| Kota Agung Timur | 22 | 2 | 5 | - | 5 | - |
| Kota Agung Barat | 155 | 20 | - | - | - | - |
| Pulau Panggung | - | - | - | - | - | - |
| Ulu Belu | 754 | 303 | - | - | 600 | 120 |
| Air Naningan | 600 | 900 | - | - | 460 | - |
| Talang Padang | 5 692 | 1 888 | 13 991 | 924 | 420 | - |
| Sumberejo | - | - | 12 510 | 7 150 | - | - |
| Gisting | 750 | 234 | 210 | 30 | - | - |
| Gunung Alip | 204 | 186 | 435 | 935 | - | - |
| Pugung | 1 065 | 1 116 | 94 | 117 | 1 362 | 248 |
| Bulok | 216 | 164 | 98 | 144 | 155 | - |
| Cukuh Balak | - | - | - | - | - | - |
| Kelumbayan | - | - | - | - | - | - |
| Limau | - | - | - | - | - | - |
| Kelumbayan Barat | - | - | - | - | - | - |
| Tanggamus | 13410 | 14 341 | 27363 | 9 309 | 4143 | 490 |

Catatan/Note: ...

Sumber/Source: BPS, Statistik Pertanian Hortikultura SPH-TBF/BPS-Statistics Indonesia, Agricultural Statistic for Horticulture SPH-TBF

Tabel
Table 5.1.7**Luas Panen Tanaman Biofarmaka Menurut Jenis Tanaman
di Kabupaten Tanggamus (m²), 2018–2021**
**Harvested Area of Medicinal Plants by Kind of Plant in
Tanggamus Regency (m²), 2018–2021**

| Jenis Tanaman Kind of Plants | 2018 | 2019 | 2020 | 2021 ^x |
|---|--------|--------|--------|-------------------|
| (1) | (2) | (3) | (4) | (5) |
| Dlingo/Dringo/ Sweet Root/ Calamus | 309 | 102 | 359 | - |
| Jahe/ Ginger | 40 817 | 46 965 | 21 344 | 9 229 |
| Kapulaga/ Java Cardamon | 20 756 | 17 365 | 19 940 | 15 148 |
| Keji Beling/Kecibeling/ Strobilanthes crispata | 2 414 | 2 064 | 1 634 | - |
| Kencur/ East Indian Galangal | 11 798 | 12 774 | 8 134 | 7 220 |
| Kunyit/ Turmeric | 20 414 | 11 957 | 8 657 | 6 781 |
| Laos/Lengkuas/ Galanga | 24 233 | 36 521 | 13 592 | 5 154 |
| Lempuyang/ Zingiber Aromaticum | 6 022 | 1 154 | 1 014 | 153 |
| Lidah Buaya/ <i>Oliviera</i> | 1 001 | 1 222 | 519 | 585 |
| Mahkota Dewa/ <i>God's Crown</i> | 206 | 147 | 268 | - |
| Mengkudu/Pace/ <i>Indian Mulberry</i> | 1 166 | 956 | 617 | 236 |
| Sambiloto/ <i>King of Bitter</i> | 7 189 | 862 | 510 | 103 |
| Temuireng/ <i>Black Turmeric</i> | 2 343 | 1 899 | 959 | 495 |
| Temukunci/ <i>Chinese Keys</i> | 1 200 | 996 | 477 | 279 |
| Temulawak/ <i>Java Turmeric</i> | 3 561 | 2 281 | 2 215 | 579 |

Catatan/Note: ...

Sumber/Source: BPS, Statistik Pertanian Hortikultura SPH-TBF/BPS-Statistics Indonesia, *Agricultural Statistic for Horticulture SPH-TBF*

Tabel 5.1.8 **Produksi Tanaman Biofarmaka Menurut Jenis Tanaman di Kabupaten Tanggamus (kg), 2018–2021**
Table 5.1.8 **Production of Medicinal Plants by Kind of Plant in Tanggamus Regency (kg), 2018–2021**

| Jenis Tanaman Kind of Plants | 2018 | 2019 | 2020 | 2021 ^x |
|---|--------|--------|--------|-------------------|
| (1) | (2) | (3) | (4) | (5) |
| Dlingo/Dringo/ Sweet Root/ Calamus | 1 464 | 628 | 839 | - |
| Jahe/ Ginger | 79 695 | 65 368 | 22 537 | 21 838 |
| Kapulaga/ Java Cardamon | 23 676 | 23 558 | 27 363 | 9 309 |
| Keji Beling/Kecibeling/ Strobilanthes crispata | 8 696 | 4 800 | 1 095 | - |
| Kencur/ East Indian Galangal | 31 125 | 14 628 | 10 272 | 12 690 |
| Kunyit/ Turmeric | 38 060 | 21 720 | 13 410 | 14 341 |
| Laos/Lengkuas/ Galanga | 74 983 | 66 078 | 21 635 | 11 158 |
| Lempuyang/ Zingiber Aromaticum | 11 605 | 2 734 | 1 939 | 359 |
| Lidah Buaya/ <i>Oliviera</i> | 2 365 | 3 809 | 573 | 685 |
| Mahkota Dewa/ <i>God's Crown</i> | 13 730 | 5 175 | 4 028 | - |
| Mengkudu/Pace/ <i>Indian Mulberry</i> | 12 098 | 9 544 | 8 335 | 1 403 |
| Sambiloto/ <i>King of Bitter</i> | 16 353 | 2 433 | 904 | 103 |
| Temuireng/ <i>Black Turmeric</i> | 4 356 | 3 933 | 1 777 | 1 226 |
| Temukunci/ <i>Chinese Keys</i> | 1 806 | 2 111 | 716 | 641 |
| Temulawak/ <i>Java Turmeric</i> | 9 264 | 7 531 | 4 143 | 490 |

Catatan/Note: ...

Sumber/Source: BPS, Statistik Pertanian Hortikultura SPH-TBF/BPS-Statistics Indonesia, Agricultural Statistic for Horticulture SPH-TBF

Tabel
Table 5.1.9

Luas Panen Tanaman Hias Menurut Kecamatan dan Jenis Tanaman di Kabupaten Tanggamus (m²), 2020 dan 2021^x
Harvested Area of Ornamental Plants by Subdistrict and Kind of Plant in Tanggamus Regency (m²), 2020 and 2021^x

| Kecamatan Subdistrict | Anggrek/ <i>Orchid</i> | | Krisan/ <i>Chrysantemum</i> | | Mawar/ <i>Rose</i> | |
|--------------------------|------------------------|-------------------|-----------------------------|-------------------|--------------------|-------------------|
| | 2020 | 2021 ^x | 2020 | 2021 ^x | 2020 | 2021 ^x |
| (1) | (2) | (3) | (4) | (5) | (6) | (7) |
| Wonosobo | - | - | - | - | - | - |
| Semaka | - | - | - | - | - | - |
| Bandar Negeri Semuong | - | - | - | - | - | - |
| Kota Agung | 20 | 15 | 18 | 50 | 10 | 22 |
| Pematang Sawa | - | - | - | - | - | - |
| Kota Agung Timur | - | - | - | - | - | - |
| Kota Agung Barat | - | - | - | - | - | - |
| Pulau Panggung | - | - | - | - | - | - |
| Ulu Belu | - | - | - | - | - | - |
| Air Nanningan | - | - | - | - | - | - |
| Talang Padang | - | - | - | - | - | - |
| Sumberejo | - | - | - | - | - | - |
| Gisting | - | - | - | - | - | - |
| Gunung Alip | - | - | - | - | - | - |
| Pugung | - | - | - | - | - | - |
| Bulok | 12 | 15 | 15 | 10 | 15 | 10 |
| Cukuh Balak | - | - | - | - | - | - |
| Kelumbayan | - | - | - | - | - | - |
| Limau | - | - | - | - | - | - |
| Kelumbayan Barat | - | - | - | - | - | - |
| Tanggamus | 32 | 30 | 33 | 60 | 25 | 32 |

Lanjutan Tabel/Continued Table 5.1.9

| Kecamatan Subdistrict | Sedap Malam/ <i>Tuberose</i> | | Anthurium Daun/ <i>Anthurium</i> | | Pedang-Pedangan/ <i>Sansevieria</i> | |
|--------------------------|------------------------------|---------------|-------------------------------------|----------|--|----------|
| | 2020 | 2021* | 2020 | 2021* | 2020 | 2021* |
| (1) | (8) | (9) | (10) | (11) | (12) | (13) |
| Wonosobo | - | - | - | - | - | - |
| Semaka | - | - | - | - | - | - |
| Bandar Negeri Semuong | - | - | - | - | - | - |
| Kota Agung | 7 000 | 2 000 | 14 | - | 18 | - |
| Pematang Sawa | - | - | - | - | - | - |
| Kota Agung Timur | - | - | - | - | - | - |
| Kota Agung Barat | - | - | - | - | - | - |
| Pulau Panggung | - | - | - | - | - | - |
| Ulu Belu | - | - | - | - | - | - |
| Air Naningan | - | - | - | - | - | - |
| Talang Padang | - | - | - | - | - | - |
| Sumberejo | 7 800 | 8 150 | - | - | - | - |
| Gisting | 350 | 26 | 3 | - | 4 | 3 |
| Gunung Alip | - | - | - | - | - | - |
| Pugung | - | - | - | - | - | - |
| Bulok | - | 7 | 6 | - | 6 | - |
| Cukuh Balak | - | - | - | - | - | - |
| Kelumbayan | - | - | - | - | - | - |
| Limau | - | - | - | - | - | - |
| Kelumbayan Barat | - | - | - | - | - | - |
| Tanggamus | 15 150 | 10 183 | 23 | - | 28 | 3 |

Catatan/Note: ...

Sumber/Source: BPS, Statistik Pertanian Hortikultura SPH-TH/BPS-Statistics Indonesia, Agricultural Statistik for Horticulture SPH-TH

Tabel
Table 5.1.10

Produksi Tanaman Hias Menurut Kecamatan dan Jenis Tanaman di Kabupaten Tanggamus (tangkai), 2020 dan 2021^x
Production of Ornamental Plants by Subdistrict and Kind of Plant in Tanggamus Regency (stalks), 2020 and 2021^x

| Kecamatan Subdistrict | Anggrek/ <i>Orchid</i> | | Krisan/ <i>Chrysantemum</i> | | Mawar/ <i>Rose</i> | |
|--------------------------|------------------------|-------------------|-----------------------------|-------------------|--------------------|-------------------|
| | 2020 | 2021 ^x | 2020 | 2021 ^x | 2020 | 2021 ^x |
| (1) | (2) | (3) | (4) | (5) | (6) | (7) |
| Wonosobo | - | - | - | - | - | - |
| Semaka | - | - | - | - | - | - |
| Bandar Negeri Semuong | - | - | - | - | - | - |
| Kota Agung | 285 | 1 055 | 720 | 1 300 | 670 | 2 640 |
| Pematang Sawa | - | - | - | - | - | - |
| Kota Agung Timur | - | - | - | - | - | - |
| Kota Agung Barat | - | - | - | - | - | - |
| Pulau Panggung | - | - | - | - | - | - |
| Ulu Belu | - | - | - | - | - | - |
| Air Nainingan | - | - | - | - | - | - |
| Talang Padang | - | - | - | - | - | - |
| Sumberejo | - | - | - | - | - | - |
| Gisting | - | - | - | - | - | - |
| Gunung Alip | - | - | - | - | - | - |
| Pugung | - | - | - | - | - | - |
| Bulok | 54 | 74 | 62 | 28 | 67 | 84 |
| Cukuh Balak | - | - | - | - | - | - |
| Kelumbayan | - | - | - | - | - | - |
| Limau | - | - | - | - | - | - |
| Kelumbayan Barat | - | - | - | - | - | - |
| Tanggamus | 339 | 1 129 | 782 | 1 328 | 737 | 2 724 |

Lanjutan Tabel/Continued Table 5.1.10

| Kecamatan Subdistrict | Sedap Malam/ <i>Tuberose</i> | | Anthurium Daun/ <i>Anthurium</i> | | Pedang-Pedangan/ <i>Sansevieria</i> | |
|--------------------------|------------------------------|---------------|-------------------------------------|----------|--|-----------|
| | 2020 | 2021* | 2020 | 2021* | 2020 | 2021* |
| (1) | (8) | (9) | (10) | (11) | (12) | (13) |
| Wonosobo | - | - | - | - | - | - |
| Semaka | - | - | - | - | - | - |
| Bandar Negeri Semuong | - | - | - | - | - | - |
| Kota Agung | 45 850 | 41 000 | 1 850 | - | 1 600 | - |
| Pematang Sawa | - | - | - | - | - | - |
| Kota Agung Timur | - | - | - | - | - | - |
| Kota Agung Barat | - | - | - | - | - | - |
| Pulau Panggung | - | - | - | - | - | - |
| Ulu Belu | - | - | - | - | - | - |
| Air Naningan | - | - | - | - | - | - |
| Talang Padang | - | - | - | - | - | - |
| Sumberejo | 25 300 | 17 400 | - | - | - | - |
| Gisting | 2 350 | 110 | 33 | - | 50 | 16 |
| Gunung Alip | - | - | - | - | - | - |
| Pugung | - | - | - | - | - | - |
| Bulok | - | 26 | 8 | - | 6 | - |
| Cukuh Balak | - | - | - | - | - | - |
| Kelumbayan | - | - | - | - | - | - |
| Limau | - | - | - | - | - | - |
| Kelumbayan Barat | - | - | - | - | - | - |
| Tanggamus | 73500 | 58 536 | 1891 | - | 1656 | 16 |

Catatan/Note: ...

Sumber/Source: BPS, Statistik Pertanian Hortikultura SPH-TH/BPS-Statistics Indonesia, *Agricultural Statistik for Horticulture SPH-TH*

Tabel
Table 5.1.11

**Luas Panen Tanaman Hias Menurut Jenis Tanaman di
Kabupaten Tanggamus (m²), 2018–2021**
*Harvested Area of Ornamental Plants by Kind of Plant in
Tanggamus Regency (m²), 2018–2021*

| Jenis Tanaman <i>Kind of Plants</i> | 2018 | 2019 | 2020 | 2021 ^x |
|--|------|------|------|-------------------|
| (1) | (2) | (3) | (4) | (5) |
| Anggrek/ Orchid | 53 | 92 | 32 | 30 |
| Anthurium Bunga/ Flamingo Lily Flower | 42 | 83 | 43 | 59 |
| Anthurium Daun/ Anthurium | 91 | 109 | 23 | - |
| Anyelir/ Carnation | 56 | 46 | 41 | - |
| Balanceng/ Dieffenbacia | - | 5 | 10 | - |
| Dracaena/ Dracaena | - | - | - | - |
| Euphorbia/ Euphorbia | 68 | 93 | 27 | - |
| Gladiol/ Gladiol | | 46 | - | - |
| Hanjuang/ Cordyline | - | 5 | 14 | 23 |
| Herbras/ Gerbera | - | 52 | - | - |
| Kamboja Jepang/ Adenium | 4 | 66 | 23 | - |
| Keladi Hias/ Caladium | - | 7 | 13 | - |
| Krisan/ Chrysantemum | 46 | 30 | 33 | 60 |
| Mawar/ Rose | 65 | 455 | 25 | 32 |
| Melati/ Jasmine | 8 | 14 | 6 | 6 |
| Monstera/ Monstera | - | 1 | 1 | - |

Lanjutan Tabel/*Continued Table* 5.1.11

| Jenis Tanaman <i>Kind of Plants</i> | 2018 | 2019 | 2020 | 2021^x |
|---|-------------|-------------|-------------|-------------------------|
| (1) | (2) | (3) | (4) | (5) |
| Pakis/ Leather Leaf Fern | 52 | 38 | 8 | 12 |
| Palem/ Palm | - | 430 | 14 | 2 |
| Pedang-Pedangan/ Sansevieria | 67 | 119 | 28 | 3 |
| Philodendron/ Philodendron | 42 | 43 | 8 | 18 |
| Pisang-Pisangan/ Heliconia | - | 28 | 9 | 12 |
| Sedap Malam/ Tuberose | 6 304 | 7 015 | 15 150 | 10 183 |
| Soka/ Ixora | 11 | 26 | - | - |
| Sri Rejeki/ Aglaonema | - | 8 | 16 | 45 |

Catatan/*Note*: ...

Sumber/*Source*: BPS, Statistik Pertanian Hortikultura SPH-TH/BPS-Statistics Indonesia, *Agricultural Statistik for Horticulture SPH-TH*

Tabel 5.1.12 **Produksi Tanaman Hias Menurut Jenis Tanaman di Kabupaten Tanggamus (tangkai), 2018–2021**
Table *Production of Ornamental Plants by Kind of Plant n Tanggamus Regency (stalks), 2018–2021*

| Jenis Tanaman <i>Kind of Plants</i> | 2018 | 2019 | 2020 | 2021 ^x |
|--|------|------|-------|-------------------|
| (1) | (2) | (3) | (4) | (5) |
| Anggrek/ Orchid | 266 | 344 | 339 | 1 129 |
| Anthurium Bunga/ Flamingo Lily Flower | 231 | 199 | 435 | 941 |
| Anthurium Daun/ Anthurium | 786 | 266 | 1 891 | - |
| Anyelir/ Carnation | 245 | 229 | 681 | - |
| Balanceng/ Dieffenbacia | - | 10 | 878 | - |
| Dracaena/ Dracaena | - | - | - | - |
| Euphorbia/ Euphorbia | 263 | 325 | 1 780 | - |
| Gladiol/ Gladiol | - | 46 | - | - |
| Hanjuang/ Cordyline | - | 10 | 341 | 330 |
| Herbras/ Gerbera | - | 52 | - | - |
| Kamboja Jepang/ Adenium | 25 | 114 | 1 469 | - |
| Keladi Hias/ Caladium | - | 10 | 830 | - |
| Krisan/ Chrysantemum | 274 | 151 | 782 | 1 328 |
| Mawar/ Rose | 366 | 719 | 737 | 2 724 |
| Melati/ Jasmine | 45 | 103 | 6 | 59 |
| Monstera/ Monstera | - | 2 | 4 | - |

Lanjutan Tabel/*Continued Table* 5.1.12

| Jenis Tanaman <i>Kind of Plants</i> | 2018 | 2019 | 2020 | 2021 ^x |
|--|--------|--------|--------|-------------------|
| (1) | (2) | (3) | (4) | (5) |
| Pakis/ Leather Leaf Fern | 167 | 72 | 1 020 | 688 |
| Palem/ Palm | - | 433 | 43 | 3 |
| Pedang-Pedangan/ Sansevieria | 263 | 372 | 1 656 | 16 |
| Philodendron/ Philodendron | 203 | 175 | 747 | 998 |
| Pisang-Pisangan/ Heliconia | - | 62 | 207 | 326 |
| Sedap Malam/ Tuberose | 34 834 | 26 689 | 73 500 | 58 536 |
| Soka/ Ixora | 50 | 60 | - | - |
| Sri Rejeki/ Aglaonema | - | 30 | 568 | 548 |

Catatan/Note: ...

Sumber/Source: BPS, Statistik Pertanian Hortikultura SPH-TH/BPS-Statistics Indonesia, *Agricultural Statistik for Horticulture SPH-TH*

Tabel
Table 5.1.13

Produksi Buah-buahan Menurut Kecamatan dan Jenis Tanaman di Kabupaten Tanggamus (kuintal), 2020 dan 2021*

*Production of Fruits by Subdistrict and Kind of Plant in Tanggamus Regency (kuintal), 2020 and 2021**

| Kecamatan Subdistrict | Mangga/Mango | | Durian/Durian | |
|--------------------------|--------------|---------------|---------------|---------------|
| | 2020 | 2021* | 2020 | 2021* |
| (1) | (2) | (3) | (4) | (5) |
| Wonosobo | 300 | 1 015 | 690 | 1 636 |
| Semaka | 50 | - | 45 | - |
| Bandar Negeri Semuong | - | - | 15 | - |
| Kota Agung | 156 | 616 | 6 299 | 8 609 |
| Pematang Sawa | - | - | 800 | 320 |
| Kota Agung Timur | 98 | 314 | 1 383 | 5 105 |
| Kota Agung Barat | 130 | 51 | 2 260 | 24 |
| Pulau Panggung | 399 | 130 | 345 | 700 |
| Ulu Belu | 91 | - | 9 060 | - |
| Air Naningan | 1 396 | - | 8 675 | - |
| Talang Padang | - | - | - | 2 019 |
| Sumberejo | 240 | - | 100 | 150 |
| Gisting | 1 700 | 1 200 | 6 200 | 470 |
| Gunung Alip | 360 | 210 | 530 | 394 |
| Pugung | 775 | 573 | 320 | 354 |
| Bulok | 5 010 | 2 507 | 3 686 | 342 |
| Cukuh Balak | 400 | - | 5 663 | - |
| Kelumbayan | 1 220 | 2 000 | 2 280 | - |
| Limau | - | - | - | - |
| Kelumbayan Barat | 7 800 | 2 466 | 304 | 270 |
| Tanggamus | 20125 | 11 082 | 48 655 | 20 393 |

Lanjutan Tabel/*Continued Table* 5.1.13

| Kecamatan Subdistrict | Jeruk Siam/Orange/Tangerine | | Pisang/Banana | |
|--------------------------|-----------------------------|-------------------|----------------|-------------------|
| | 2020 | 2021 ^x | 2020 | 2021 ^x |
| (1) | (6) | (7) | (8) | (9) |
| Wonosobo | - | - | 4 520 | 498 |
| Semaka | 77 | - | 1 244 | 2 400 |
| Bandar Negeri Semuong | - | - | - | - |
| Kota Agung | - | - | 1 629 | 630 |
| Pematang Sawa | - | - | - | 350 |
| Kota Agung Timur | - | - | 317 | 573 |
| Kota Agung Barat | - | - | 100 | 9 |
| Pulau Panggung | 165 | 135 | 2 450 | 3 000 |
| Ulu Belu | - | - | 2 168 | 1 000 |
| Air Naningan | 286 | - | 12 382 | - |
| Talang Padang | - | - | 2 245 | 3 158 |
| Sumberejo | - | - | 34 190 | 6 050 |
| Gisting | - | - | 14 600 | 17 800 |
| Gunung Alip | - | - | 2 250 | 1 550 |
| Pugung | 91 | 562 | 26 800 | 10 180 |
| Bulok | 1 320 | 1 923 | 48 600 | 1 939 |
| Cukuh Balak | 1 000 | - | 148 000 | - |
| Kelumbayan | - | - | 28 800 | 21 248 |
| Limau | - | - | 26 355 | - |
| Kelumbayan Barat | - | - | 87 100 | 84 750 |
| Tanggamus | 2939 | 2 620 | 443 750 | 155 135 |

Lanjutan Tabel/*Continued Table* 5.1.13

| Kecamatan <i>Subdistrict</i> | Pepaya/ <i>Papaya</i> | | Salak/ <i>Snakefruit</i> | |
|---------------------------------|-----------------------|----------------|--------------------------|---------------|
| | 2020 | 2021* | 2020 | 2021* |
| (1) | (10) | (11) | (12) | (13) |
| Wonosobo | 12 159 | 2 795 | 282 | 267 |
| Semaka | 1 452 | 750 | 131 | 320 |
| Bandar Negeri Semuong | 2 000 | 560 | - | - |
| Kota Agung | 462 | 720 | - | - |
| Pematang Sawa | - | 540 | - | - |
| Kota Agung Timur | 161 | 511 | 11 | - |
| Kota Agung Barat | 3 660 | 7 | - | - |
| Pulau Panggung | 1 040 | 5 000 | 4 400 | 3 000 |
| Ulu Belu | 143 | - | 32 | - |
| Air Naningan | 11 129 | - | 1 200 | - |
| Talang Padang | 11 882 | 421 | 2 418 | 1 674 |
| Sumberejo | 25 059 | 2 120 | 6 175 | 2 320 |
| Gisting | 1 940 | 3 700 | 34 000 | 29 000 |
| Gunung Alip | 165 | 230 | 76 | 10 |
| Pugung | 2 103 | 2 288 | - | - |
| Bulok | 124 800 | 166 103 | - | - |
| Cukuh Balak | 100 | - | - | - |
| Kelumbayan | 400 | 550 | - | - |
| Limau | 1 620 | - | - | - |
| Kelumbayan Barat | 450 | 761 | - | - |
| Tanggamus | 200 725 | 187 056 | 48 725 | 36 591 |

Lanjutan Tabel/Continued Table 5.1.13

| Kecamatan Subdistrict | Alpukat/Avocado | | Manggis/Mangosteen | |
|--------------------------|-----------------|---------------|--------------------|----------------|
| | 2020 | 2021* | 2020 | 2021* |
| (1) | (10) | (11) | (12) | (13) |
| Wonosobo | 1 030 | 620 | 505 | 540 |
| Semaka | 520 | 4 | - | - |
| Bandar Negeri Semuong | 15 | 20 | - | - |
| Kota Agung | 167 | 282 | 20 | 151 000 |
| Pematang Sawa | - | - | - | - |
| Kota Agung Timur | 85 | 343 | 7 812 | 20 121 |
| Kota Agung Barat | 49 | 15 | 68 | 450 |
| Pulau Panggung | 290 | 400 | 5 008 | 698 |
| Ulu Belu | 40 | 600 | 93 | - |
| Air Naningan | 3 576 | - | 1 165 | - |
| Talang Padang | 2 066 | 780 | 20 | - |
| Sumberejo | 650 | 421 | - | - |
| Gisting | 17 000 | 15 300 | 4 660 | 290 |
| Gunung Alip | 1 064 | 1 102 | - | 4 |
| Pugung | 610 | 408 | - | - |
| Bulok | 2 100 | 314 | 3 060 | 2 257 |
| Cukuh Balak | 420 | - | 3 047 | - |
| Kelumbayan | 1 300 | 2 890 | 1 035 | 1 512 |
| Limau | - | - | 387 | - |
| Kelumbayan Barat | 875 | 1 600 | - | - |
| Tanggamus | 31 857 | 25 099 | 26 880 | 176 872 |

Catatan/Note: ...

Sumber/Source: BPS, Statistik Pertanian Hortikultura SPH-BST/BPS-Statistics Indonesia, Agricultural Statistic for Horticulture SPH-BST

Tabel
Table 5.1.14**Produksi Buah-Buahan dan Sayuran Tahunan Menurut Jenis Tanaman di Kabupaten Tanggamus (kuintal), 2018–2021**
Production of Annual Fruits and Vegetables by Kind of Plant in Tanggamus Regency (quintal), 2018–2021

| Jenis Tanaman <i>Kind of Plants</i> | 2018 | 2019 | 2020 | 2021 ^x |
|--|--------|---------|--------|-------------------|
| (1) | (2) | (3) | (4) | (5) |
| Alpukat/ Avocado | 12 202 | 25 117 | 31 857 | 25 099 |
| Anggur/ Grape | - | - | - | - |
| Apel/ Apple | - | - | - | - |
| Belimbing/ Star Fruit | 3 429 | 2 689 | 3 018 | 1 291 |
| Duku/Langsat/Kokosan/ Duku | 6 172 | 4 673 | 9 928 | 4 695 |
| Durian/ Durian | 48 744 | 48 655 | 32 840 | 20 393 |
| Jambu Air/ Water Apple | 2 582 | 2 500 | 6 688 | 1 736 |
| Jambu Biji/ Guava | 8 060 | 36 340 | 20 112 | 5 090 |
| Jengkol/ Jengkol | 12 925 | 8 678 | 9 268 | 11 397 |
| Jeruk Besar/ Pomelo | 750 | 339 | 246 | - |
| Jeruk Siam/Keprok/ Orange/Tangerine | 596 | 3 090 | 2 939 | 2 620 |
| Mangga/ Mango | 13 742 | 14 370 | 20 125 | 11 082 |
| Manggis/ Mangosteen | 23 457 | 143 026 | 26 880 | 176 872 |
| Markisa/Konyal/ Passion fruit | 240 | 250 | - | - |

Catatan/Note: ...

Sumber/Source: BPS, Statistik Pertanian Hortikultura SPH-BST/BPS-Statistics Indonesia, Agricultural Statistic for Horticulture SPH-BST

Lanjutan Tabel/*Continued Table* 5.1.14

| Jenis Tanaman <i>Kind of Plants</i> | 2018 | 2019 | 2020 | 2021 |
|--|---------|---------|---------|---------|
| (1) | (2) | (3) | (4) | (5) |
| Melinjo/ Gnetum/Melinjo | 28 654 | 23 400 | 33 682 | 14 101 |
| Nangka/Cempedak/ Jackfruit | 5 665 | 12 742 | 7 646 | 4 949 |
| Nenas/ Pineapple | 400 | 344 | 476 | 340 |
| Pepaya/ Papaya | 64 877 | 130 494 | 200 725 | 187 056 |
| Petai/ Twisted Cluster Bean | 9 841 | 13 419 | 16 618 | 20 248 |
| Pisang/ Banana | 181 259 | 243 482 | 443 750 | 155 135 |
| Rambutan/ Rambutan | 7 512 | 15 871 | 16 062 | 13 793 |
| Salak/ Snakefruit | 12 644 | 29 261 | 48 725 | 36 591 |
| Sawo/ Sapodilla/Sawo | 8 344 | 9 967 | 11 207 | 7 208 |
| Sirsak/ Soursop | 2 628 | 3 012 | 8 184 | 3 434 |
| Sukun/ Breadfruit | 5 296 | 5 404 | 12 102 | 11 380 |

Catatan/Note: ...

Sumber/Source: BPS, Statistik Pertanian Hortikultura SPH-BST/BPS-Statistics Indonesia, *Agricultural Statistic for Horticulture SPH-BST*

5.2 PERKEBUNAN ESTATE CROPS

Tabel 5.2.1 Luas Areal Tanaman Perkebunan Menurut Kecamatan dan Jenis Tanaman di Kabupaten Tanggamus (ha), 2020 dan 2021^x
Planted Area of Estate Crops by Subdistrict and Type of Crops in Tanggamus Regency (ha), 2020 and 2021^x

| Kecamatan Subdistrict | Kelapa Sawit/Oil Palm | | Kelapa/Coconut | |
|--------------------------|-----------------------|-------------------|----------------|-------------------|
| | 2020 | 2021 ^x | 2020 | 2021 ^x |
| (1) | (2) | (3) | (4) | (5) |
| Wonosobo | – | – | 1,78 | 1,69 |
| Semaka | 0,01 | 0,01 | 0,99 | 0,99 |
| Bandar Negeri Semuong | – | – | 0,07 | 0,07 |
| Kota Agung | – | – | 0,81 | 0,79 |
| Pematang Sawa | – | – | 1,53 | 1,53 |
| Kota Agung Timur | – | – | 1,80 | 1,64 |
| Kota Agung Barat | – | – | 0,40 | 0,38 |
| Pulau Panggung | 0,01 | 0,01 | 0,45 | 0,44 |
| Ulu Belu | – | – | 0,06 | 0,06 |
| Air Naningan | 0,02 | 0,01 | 0,02 | 0,02 |
| Talang Padang | – | – | 0,13 | 0,13 |
| Sumberejo | – | – | 0,57 | 0,56 |
| Gisting | – | – | 0,33 | 0,33 |
| Gunung Alip | – | – | 0,22 | 0,22 |
| Pugung | – | – | 0,64 | 0,64 |
| Bulok | – | – | 0,40 | 0,40 |
| Cukuh Balak | – | – | 1,55 | 1,56 |
| Kelumbayan | – | – | 0,03 | 0,03 |
| Limau | – | – | 2,03 | 2,03 |
| Kelumbayan Barat | – | – | 0,24 | 0,24 |
| Tanggamus | 0,04 | 0,03 | 14,05 | 13,75 |

Lanjutan Tabel/Continued Table 5.2.1

| Kecamatan Subdistrict | Karet/Rubber | | Kopi/Coffee | |
|--------------------------|--------------|-------------------|--------------|-------------------|
| | 2020 | 2021 ^x | 2020 | 2021 ^x |
| (1) | (6) | (7) | (8) | (9) |
| Wonosobo | – | – | 2,02 | 2,00 |
| Semaka | – | 0,02 | 1,40 | 1,40 |
| Bandar Negeri Semuong | – | – | 0,68 | 0,68 |
| Kota Agung | – | – | 0,24 | 0,30 |
| Pematang Sawa | – | – | 0,91 | 0,90 |
| Kota Agung Timur | – | – | 0,61 | 0,61 |
| Kota Agung Barat | – | – | 0,19 | 0,19 |
| Pulau Panggung | 0,03 | 0,03 | 1,46 | 1,56 |
| Ulu Belu | 0,21 | 0,21 | 10,84 | 10,93 |
| Air Naningan | 0,08 | 0,08 | 10,72 | 10,73 |
| Talang Padang | – | – | 2,26 | 2,35 |
| Sumberejo | – | – | 3,44 | 3,44 |
| Gisting | – | – | 1,22 | 1,22 |
| Gunung Alip | – | – | 1,13 | 1,11 |
| Pugung | 0,12 | 0,12 | 0,37 | 0,37 |
| Bulok | 0,04 | 0,04 | 1,11 | 1,11 |
| Cukuh Balak | 0,03 | 0,03 | 0,48 | 0,48 |
| Kelumbayan | – | – | 0,42 | 0,42 |
| Limau | 0,07 | 0,07 | 1,05 | 1,16 |
| Kelumbayan Barat | – | – | 0,58 | 0,58 |
| Tanggamus | 0,59 | 0,60 | 41,13 | 41,54 |

Lanjutan Tabel/Continued Table 5.2.1

| Kecamatan Subdistrict | Kakao/Cocoa | | Tebu/Sugar cane | |
|--------------------------|--------------|-------------------|-----------------|-------------------|
| | 2020 | 2021 ^x | 2020 | 2021 ^x |
| (1) | (10) | (11) | (12) | (13) |
| Wonosobo | 0,38 | 0,38 | – | – |
| Semaka | 1,70 | 1,70 | – | – |
| Bandar Negeri Semuong | 0,19 | 0,19 | – | – |
| Kota Agung | 0,38 | 0,38 | – | – |
| Pematang Sawa | 0,66 | 0,66 | – | – |
| Kota Agung Timur | 0,47 | 0,47 | – | – |
| Kota Agung Barat | 0,20 | 0,20 | – | – |
| Pulau Panggung | 0,15 | 0,15 | – | – |
| Ulu Belu | 0,22 | 0,22 | – | – |
| Air Naningan | 0,14 | 0,14 | – | – |
| Talang Padang | 0,05 | 0,05 | – | – |
| Sumberejo | 0,13 | 0,13 | – | – |
| Gisting | 0,04 | 0,04 | – | – |
| Gunung Alip | 0,22 | 0,22 | – | – |
| Pugung | 0,31 | 0,31 | – | – |
| Bulok | 1,61 | 1,61 | – | – |
| Cukuh Balak | 2,70 | 2,70 | – | – |
| Kelumbayan | 0,35 | 0,35 | – | – |
| Limau | 2,98 | 2,98 | – | – |
| Kelumbayan Barat | 0,78 | 0,78 | – | – |
| Tanggamus | 13,68 | 13,67 | – | – |

Lanjutan Tabel/Continued Table 5.2.1

| Kecamatan Subdistrict | Teh/Tea | | Tembakau/Tobacco | |
|--------------------------|---------|-------------------|------------------|-------------------|
| | 2020 | 2021 ^x | 2020 | 2021 ^x |
| (1) | (14) | (15) | (16) | (17) |
| Wonosobo | – | – | – | – |
| Semaka | – | – | – | – |
| Bandar Negeri Semuung | – | – | – | – |
| Kota Agung | – | – | – | – |
| Pematang Sawa | – | – | – | – |
| Kota Agung Timur | – | – | – | – |
| Kota Agung Barat | – | – | – | – |
| Pulau Panggung | – | – | 0,01 | 0,02 |
| Ulu Belu | – | – | – | – |
| Air Naningan | – | – | – | – |
| Talang Padang | – | – | – | – |
| Sumberejo | – | – | 0,02 | 0,02 |
| Gisting | – | – | – | – |
| Gunung Alip | – | – | – | – |
| Pugung | – | – | 0,02 | 0,02 |
| Bulok | – | – | – | – |
| Cukuh Balak | – | – | – | – |
| Kelumbayan | – | – | – | – |
| Limau | – | – | – | – |
| Kelumbayan Barat | – | – | – | – |
| Tanggamus | – | – | 0,05 | 0,06 |

Catatan/Note: ...

Sumber/Source: Dinas Peternakan dan Perkebunan Kabupaten Tanggamus/Livestock and Estate Crops Agency of Tanggamus regency

Tabel
Table 5.2.2**Produksi Perkebunan Menurut Kecamatan dan Jenis Tanaman di Kabupaten Tanggamus (ton), 2020 dan 2021^x**
Production of Estate by Subdistrict and Type of Crops in Tanggamus Regency (ton), 2020 and 2021^x

| Kecamatan Subdistrict | Kelapa Sawit/Oil Palm | | Kelapa/Coconut | |
|--------------------------|-----------------------|-------------------|----------------|-------------------|
| | 2020 | 2021 ^x | 2020 | 2021 ^x |
| (1) | (2) | (3) | (4) | (5) |
| Wonosobo | – | – | 1,34 | 2,09 |
| Semaka | 0,01 | 0,01 | 0,77 | 1,19 |
| Bandar Negeri Semuong | – | – | 0,03 | 0,08 |
| Kota Agung | – | – | 0,67 | 0,93 |
| Pematang Sawa | – | – | 0,76 | 1,55 |
| Kota Agung Timur | – | – | 1,07 | 1,88 |
| Kota Agung Barat | – | – | 0,24 | 0,46 |
| Pulau Panggung | 0,00 | – | 0,31 | 0,55 |
| Ulu Belu | – | – | 0,05 | 0,08 |
| Air Naningan | 0,01 | – | 0,01 | 0,02 |
| Talang Padang | – | – | 0,11 | 0,12 |
| Sumberejo | – | – | 0,32 | 0,67 |
| Gisting | – | – | 0,18 | 0,37 |
| Gunung Alip | – | – | 0,16 | 0,28 |
| Pugung | – | – | 0,46 | 0,66 |
| Bulok | – | – | 0,27 | 0,49 |
| Cukuh Balak | – | – | 1,67 | 1,87 |
| Kelumbayan | – | – | 0,02 | 0,03 |
| Limau | – | – | 0,47 | 2,04 |
| Kelumbayan Barat | – | – | 0,18 | 0,28 |
| Tanggamus | 0,02 | 0,01 | 9,05 | 15,63 |

Lanjutan Tabel/Continued Table 5.2.2

| Kecamatan Subdistrict | Karet/Rubber | | Kopi/Coffee | |
|--------------------------|--------------|-------------------|--------------|-------------------|
| | 2020 | 2021 ^x | 2020 | 2021 ^x |
| (1) | (6) | (7) | (8) | (9) |
| Wonosobo | – | – | 0,99 | 1,46 |
| Semaka | 0,01 | 0,01 | 0,82 | 1,13 |
| Bandar Negeri Semuong | – | – | 0,46 | 0,47 |
| Kota Agung | – | – | 0,18 | 0,26 |
| Pematang Sawa | – | – | 0,34 | 0,31 |
| Kota Agung Timur | – | – | 0,18 | 0,37 |
| Kota Agung Barat | – | – | 0,07 | 0,11 |
| Pulau Panggung | 0,00 | 0,01 | 1,44 | 1,24 |
| Ulu Belu | 0,09 | 0,04 | 10,46 | 10,42 |
| Air Naningan | 0,04 | 0,05 | 7,89 | 6,91 |
| Talang Padang | – | – | 1,81 | 2,00 |
| Sumberejo | – | – | 2,89 | 3,21 |
| Gisting | – | – | 0,78 | 0,99 |
| Gunung Alip | – | – | 0,53 | 1,06 |
| Pugung | 0,02 | 0,05 | 0,18 | 0,30 |
| Bulok | 0,03 | 0,03 | 0,52 | 0,57 |
| Cukuh Balak | 0,01 | 0,01 | 0,30 | 0,25 |
| Kelumbayan | – | – | 0,31 | 0,54 |
| Limau | 0,00 | 0,04 | 0,66 | 0,98 |
| Kelumbayan Barat | – | – | 0,33 | 0,35 |
| Tanggamus | 0,20 | 0,24 | 31,13 | 32,90 |

Lanjutan Tabel/*Continued Table* 5.2.2

| Kecamatan <i>Subdistrict</i> | Kakao/ <i>Cocoa</i> | | Tebu/ <i>Sugar cane</i> | |
|---------------------------------|---------------------|-------------------|-------------------------|-------------------|
| | 2020 | 2021 ^x | 2020 | 2021 ^x |
| (1) | (10) | (11) | (12) | (13) |
| Wonosobo | 0,24 | 0,23 | – | – |
| Semaka | 1,22 | 0,96 | – | – |
| Bandar Negeri Semuong | 0,13 | 0,14 | – | – |
| Kota Agung | 0,28 | 0,32 | – | – |
| Pematang Sawa | 0,34 | 0,22 | – | – |
| Kota Agung Timur | 0,32 | 0,29 | – | – |
| Kota Agung Barat | 0,10 | 0,11 | – | – |
| Pulau Panggung | 0,08 | 0,07 | – | – |
| Ulu Belu | 0,07 | 0,14 | – | – |
| Air Naningan | 0,08 | 0,06 | – | – |
| Talang Padang | 0,02 | 0,01 | – | – |
| Sumberejo | 0,08 | 0,06 | – | – |
| Gisting | 0,02 | 0,01 | – | – |
| Gunung Alip | 0,06 | 0,13 | – | – |
| Pugung | 0,18 | 0,18 | – | – |
| Bulok | 0,99 | 0,76 | – | – |
| Cukuh Balak | 1,88 | 0,41 | – | – |
| Kelumbayan | 0,29 | 0,28 | – | – |
| Limau | 1,99 | 1,20 | – | – |
| Kelumbayan Barat | 0,58 | 0,66 | – | – |
| Tanggamus | 8,95 | 6,24 | – | – |

Lanjutan Tabel/Continued Table 5.2.2

| Kecamatan Subdistrict | Teh/Tea | | Tembakau/Tobacco | |
|--------------------------|---------|-------------------|------------------|-------------------|
| | 2020 | 2021 ^x | 2020 | 2021 ^x |
| (1) | (14) | (15) | (16) | (17) |
| Wonosobo | – | – | – | – |
| Semaka | – | – | – | – |
| Bandar Negeri Semuong | – | – | – | – |
| Kota Agung | – | – | – | – |
| Pematang Sawa | – | – | – | – |
| Kota Agung Timur | – | – | – | – |
| Kota Agung Barat | – | – | – | 0,02 |
| Pulau Panggung | – | – | – | – |
| Ulu Belu | – | – | – | – |
| Air Naningan | – | – | – | – |
| Talang Padang | – | – | – | – |
| Sumberejo | – | – | – | 0,01 |
| Gisting | – | – | – | – |
| Gunung Alip | – | – | – | – |
| Pugung | – | – | – | 0,01 |
| Bulok | – | – | – | 0,02 |
| Cukuh Balak | – | – | – | – |
| Kelumbayan | – | – | – | – |
| Limau | – | – | – | – |
| Kelumbayan Barat | – | – | – | – |
| Tanggamus | – | – | – | 0,06 |

Catatan/Note: ...

Sumber/Source: Dinas Peternakan dan Perkebunan Kabupaten Tanggamus/Livestock and Estate Crops Agency of Tanggamus regency

5.3 TANAMAN PANGAN FOOD CROPS

Tabel 5.3.1 **Luas Panen, Produksi, dan Produktivitas Padi Sawah Menurut Kecamatan di Kabupaten Tanggamus, 2021**
Harvest Area, Production, and Productivity of Wetland Paddy by Subdistrict in Tanggamus Regency, 2021

| Kecamatan Subdistrict | Luas Panen (ha)/ Harvest Area (ha) | Produksi (ton)/ Production (ton) | Produktivitas (kui/ ha)/Productivity (ku/ha) |
|--------------------------|---------------------------------------|-------------------------------------|--|
| (1) | (2) | (3) | (4) |
| Wonosobo | 4 621 | 27 014 | 58,46 |
| Semaka | 3 845 | 23 685 | 61,60 |
| Bandar Negeri Semuong | 893 | 5 233 | 58,60 |
| Kota Agung | 968 | 5 660 | 58,47 |
| Pematang Sawa | 426 | 2 477 | 58,14 |
| Kota Agung Timur | 1 698 | 9 967 | 58,70 |
| Kota Agung Barat | 1 507 | 8 830 | 58,59 |
| Pulau Panggung | 1 692 | 9 913 | 58,59 |
| Ulu Belu | 834 | 4 876 | 58,47 |
| Air Nanningan | 672 | 3 942 | 58,66 |
| Talang Padang | 1 485 | 8 729 | 58,78 |
| Sumberejo | 1 133 | 6 667 | 58,84 |
| Gisting | 804 | 4 721 | 58,72 |
| Gunung Alip | 2 360 | 13 903 | 58,91 |
| Pugung | 4 176 | 26 789 | 64,15 |
| Bulok | 1 460 | 8 594 | 58,86 |
| Cukuh Balak | 846 | 4 991 | 58,99 |
| Kelumbayan | 681 | 4 011 | 58,90 |
| Limau | 173 | 1 012 | 58,50 |
| Kelumbayan Barat | 517 | 3 033 | 58,66 |
| Tanggamus | 30 791 | 184 046 | 59,77 |

Sumber/Source : Dinas Pertanian dan Ketahanan Pangan Kabupaten Tanggamus/Agriculture and Food Service of Tanggamus Regency

Tabel
Table 5.3.2

Luas Panen, Produksi, dan Produktivitas Padi Ladang Menurut Kecamatan di Kabupaten Tanggamus, 2021
Harvest Area, Production, and Productivity of Dryland Paddy by Subdistrict in Tanggamus Regency, 2021

| Kecamatan Subdistrict | Luas Panen (ha)/ Harvest Area (ha) | Produksi (ton)/ Production (ton) | Produktivitas (ku/ ha)/Productivity (qu/ha) |
|--------------------------|---------------------------------------|-------------------------------------|---|
| (1) | (2) | (3) | (4) |
| Wonosobo | - | - | - |
| Semaka | - | - | - |
| Bandar Negeri Semuong | - | - | - |
| Kota Agung | - | - | - |
| Pematang Sawa | 747 | 2246 | 30,07 |
| Kota Agung Timur | - | - | - |
| Kota Agung Barat | - | - | - |
| Pulau Panggung | - | - | - |
| Ulu Belu | - | - | - |
| Air Naningan | 33 | | |
| Talang Padang | - | - | - |
| Sumberejo | - | - | - |
| Gisting | - | - | - |
| Gunung Alip | - | - | - |
| Pugung | 125 | | |
| Bulok | 739 | 2 226 | 30,12 |
| Cukuh Balak | 347 | 1 024 | 29,50 |
| Kelumbayan | 330 | 966 | 30,19 |
| Limau | - | - | - |
| Kelumbayan Barat | 294 | 888 | 30,19 |
| Tanggamus | 2 615 | 7 380 | 28,22 |

Sumber/Source : Dinas Pertanian dan Ketahanan Pangan Kabupaten Tanggamus/Agriculture and Food Service of Tanggamus Regency

Tabel
Table 5.3.3**Luas Panen, Produksi, dan Produktivitas Jagung Menurut Kecamatan di Kabupaten Tanggamus, 2021**
Harvest Area, Production, and Productivity of Maize by Subdistrict in Tanggamus Regency, 2021

| Kecamatan Subdistrict | Luas Panen (ha)/ Harvest Area (ha) | Produksi (ton)/ Production (ton) | Produktivitas (ku/ ha)/Productivity (qu/ha) |
|--------------------------|---------------------------------------|-------------------------------------|---|
| (1) | (2) | (3) | (4) |
| Wonosobo | 99 | 523 | 53,74 |
| Semaka | - | - | - |
| Bandar Negeri Semuong | 1 059 | 5 541 | 52,32 |
| Kota Agung | 2 | 10 | 52,16 |
| Pematang Sawa | - | - | - |
| Kota Agung Timur | 81 | 429 | 52,93 |
| Kota Agung Barat | 9 | 47 | 52,00 |
| Pulau Panggung | 35 | 183 | 52,19 |
| Ulu Belu | - | - | - |
| Air Nainingan | 29 | 155 | 53,38 |
| Talang Padang | 11 | 57 | 52,00 |
| Sumberejo | 31 | 165 | 53,20 |
| Gisting | - | - | - |
| Gunung Alip | 10 | 53 | 53,45 |
| Pugung | 436 | 2 350 | 53,90 |
| Bulok | 274 | 1 467 | 53,53 |
| Cukuh Balak | 54 | 290 | 53,75 |
| Kelumbayan | - | - | - |
| Limau | 114 | 600 | 52,66 |
| Kelumbayan Barat | - | - | - |
| Tanggamus | 2 244 | 11 879 | 52,94 |

Sumber/Source : Dinas Pertanian dan Ketahanan Pangan Kabupaten Tanggamus/Agriculture and Food Service of Tanggamus Regency

Tabel 5.3.4 Luas Panen, Produksi, dan Produktivitas Kedelai Menurut Kecamatan di Kabupaten Tanggamus, 2021
Table 5.3.4 Harvest Area, Production, and Productivity of Soybean by Subdistrict in Tanggamus Regency, 2021

| Kecamatan Subdistrict | Luas Panen (ha)/ Harvest Area (ha) | Produksi (ton)/ Production (ton) | Produktivitas (ku/ ha)/Productivity (qu/ha) |
|--------------------------|---------------------------------------|-------------------------------------|---|
| (1) | (2) | (3) | (4) |
| Wonosobo | – | – | – |
| Semaka | – | – | – |
| Bandar Negeri Semuong | – | – | – |
| Kota Agung | – | – | – |
| Pematang Sawa | – | – | – |
| Kota Agung Timur | – | – | – |
| Kota Agung Barat | – | – | – |
| Pulau Panggung | – | – | – |
| Ulu Belu | – | – | – |
| Air Nanningan | – | – | – |
| Talang Padang | – | – | – |
| Sumberejo | – | – | – |
| Gisting | – | – | – |
| Gunung Alip | – | – | – |
| Pugung | – | – | – |
| Bulok | 53 | 71 | 13,35 |
| Cukuh Balak | – | – | – |
| Kelumbayan | – | – | – |
| Limau | – | – | – |
| Kelumbayan Barat | 1 | 13 | 13,29 |
| Tanggamus | 63 | 84 | 13,34 |

Sumber/Source : Dinas Pertanian dan Ketahanan Pangan Kabupaten Tanggamus/Agriculture and Food Service of Tanggamus Regency

5.4 PERIKANAN FISHERY

Tabel 5.4.1 Jumlah Rumah Tangga Perikanan Tangkap Menurut Kecamatan dan Subsektor di Kabupaten Tanggamus, 2020 dan 2021
Number of Fish Capture Households by Subdistrict and Subsector in Tanggamus Regency, 2020 and 2021

| Kecamatan Subdistrict | Perikanan Laut/ <i>Marine Fisheries</i> | | Perairan Umum/ <i>Inland Water</i> | |
|--------------------------|---|--------------|---------------------------------------|------------|
| | 2020 | 2021 | 2020 | 2021 |
| (1) | (2) | (3) | (4) | (5) |
| Wonosobo | 677 | 677 | - | - |
| Semaka | - | - | - | - |
| Bandar Negeri Semuong | - | - | - | - |
| Kota Agung | 1 389 | 1 389 | - | - |
| Pematang Sawa | 951 | 951 | - | - |
| Kota Agung Timur | 416 | 416 | - | - |
| Kota Agung Barat | 236 | 236 | - | - |
| Pulau Panggung | - | - | - | - |
| Ulu Belu | - | - | - | - |
| Air Nainingan | - | - | 212 | 212 |
| Talang Padang | - | - | - | - |
| Sumberejo | - | - | - | - |
| Gisting | - | - | - | - |
| Gunung Alip | - | - | - | - |
| Pugung | - | - | - | - |
| Bulok | - | - | - | - |
| Cukuh Balak | 590 | 590 | - | - |
| Kelumbayan | 741 | 741 | - | - |
| Limau | 703 | 703 | - | - |
| Kelumbayan Barat | 1 | 1 | - | - |
| Tanggamus | 5 704 | 5 704 | 212 | 212 |

Sumber/*Source* : Dinas Perikanan Kabupaten Tanggamus/*Fisheries Service of Tanggamus Regency*

Tabel
Table 5.4.2

Produksi Perikanan Tangkap Menurut Kecamatan dan Subsektor di Kabupaten Tanggamus (ton), 2020 dan 2021

Production of Fish Capture Households by Subdistrict and Subsector in Tanggamus Regency (ton), 2020 and 2021

| Kecamatan Subdistrict | Perikanan Laut/Marine Fisheries | | Perairan Umum/ Inland Water | |
|--------------------------|---------------------------------|------------------|--------------------------------|---------------|
| | 2020 | 2021 | 2020 | 2021 |
| (1) | (2) | (3) | (4) | (5) |
| Wonosobo | 333,6 | 397,27 | - | - |
| Semaka | - | - | - | - |
| Bandar Negeri Semuong | - | - | - | - |
| Kota Agung | 10 880,23 | 10 942,73 | - | - |
| Pematang Sawa | 3 811,31 | 3 873,81 | - | - |
| Kota Agung Timur | 618,76 | 681,26 | - | - |
| Kota Agung Barat | 1 048,19 | 1 110,69 | - | - |
| Pulau Panggung | - | - | - | - |
| Ulu Belu | - | - | - | - |
| Air Nanningan | - | - | 313,33 | 318,95 |
| Talang Padang | - | - | - | - |
| Sumberejo | - | - | - | - |
| Gisting | - | - | - | - |
| Gunung Alip | - | - | - | - |
| Pugung | - | - | - | - |
| Bulok | - | - | - | - |
| Cukuh Balak | 1 653,52 | 1 716,02 | - | - |
| Kelumbayan | 6 600,29 | 6 662,79 | - | - |
| Limau | 2 126,47 | 2 188,97 | - | - |
| Kelumbayan Barat | - | - | - | - |
| Tanggamus | 27 072,37 | 27 573,54 | 313,33 | 318,95 |

Sumber/Source : Dinas Perikanan Kabupaten Tanggamus/Fisheries Service of Tanggamus Regency

Tabel
Table 5.4.3**Jumlah Rumah Tangga Perikanan Budidaya Menurut Kecamatan dan Jenis Budidaya di Kabupaten Tanggamus, 2021**
Number of Aquaculture Households by Subdistrict and Type of Aquaculture in Tanggamus Regency, 2021

| Kecamatan Subdistrict | Tambak/ Brackish Water Pond | Kolam/ Fresh Water Pond | Jumlah/ Total |
|--------------------------|--------------------------------|----------------------------|------------------|
| (1) | (2) | (3) | (4) |
| Wonosobo | 75 | 142 | 217 |
| Semaka | 120 | 24 | 144 |
| Bandar Negeri Semuong | - | 54 | 54 |
| Kota Agung | - | 313 | 313 |
| Pematang Sawa | - | - | - |
| Kota Agung Timur | - | 233 | 233 |
| Kota Agung Barat | - | 274 | 274 |
| Pulau Panggung | - | 407 | 407 |
| Ulu Belu | - | 188 | 188 |
| Air Nanningan | - | 75 | 75 |
| Talang Padang | - | 106 | 106 |
| Sumberejo | - | 162 | 162 |
| Gisting | - | 164 | 164 |
| Gunung Alip | - | 127 | 127 |
| Pugung | - | 283 | 283 |
| Bulok | - | 21 | 21 |
| Cukuh Balak | 2 | 30 | 32 |
| Kelumbayan | 2 | - | 2 |
| Limau | - | - | - |
| Kelumbayan Barat | 3 | - | 3 |
| Tanggamus | 202 | 2603 | 2805 |

Sumber/Source : Dinas Perikanan Kabupaten Tanggamus/Fisheries Service of Tanggamus Regency

Tabel
Table 5.4.4

Produksi Perikanan Budidaya Menurut Kecamatan dan Jenis Budidaya di Kabupaten Tanggamus (ton), 2021
Production of Aquaculture Households by Subdistrict and Type of Aquaculture in Tanggamus Regency (ton), 2021

| Kecamatan Subdistrict | Tambak/ Brackish Water Pond | Kolam/ Fresh Water Pond | Jumlah/ Total |
|--------------------------|--------------------------------|----------------------------|------------------|
| (1) | (2) | (3) | (4) |
| Wonosobo | 134,19 | 136,37 | 270,56 |
| Semaka | 32,4 | 33,49 | 65,89 |
| Bandar Negeri Semuong | - | 5,34 | 5,34 |
| Kota Agung | 682,69 | 152,9 | 835,59 |
| Pematang Sawa | - | 52,9 | 5,29 |
| Kota Agung Timur | 127,21 | 88,69 | 218,9 |
| Kota Agung Barat | 14,50 | 48,32 | 62,82 |
| Pulau Panggung | - | 99,38 | 99,38 |
| Ulu Belu | - | 149,21 | 149,21 |
| Air Naningan | - | 43,01 | 43,01 |
| Talang Padang | - | 155,4 | 155,4 |
| Sumberejo | - | 76,15 | 76,15 |
| Gisting | - | 106,95 | 106,95 |
| Gunung Alip | - | 101,3 | 101,3 |
| Pugung | - | 1 126,97 | 1 126,97 |
| Bulok | - | 55,80 | 55,80 |
| Cukuh Balak | 642,47 | 8,36 | 650,83 |
| Kelumbayan | 351,87 | 0,46 | 352,33 |
| Limau | 416,26 | 4,54 | 420,8 |
| Kelumbayan Barat | - | - | - |
| Tanggamus | 2 401,59 | 2 397,93 | 4 799,52 |

Sumber/Source : Dinas Perikanan Kabupaten Tanggamus/Fisheries Service of Tanggamus Regency

Tabel
Table 5.4.5**Jumlah Perahu/Kapal Menurut Kecamatan dan Jenis Kapal di Kabupaten Tanggamus, 2021**
Number of Fishing Boats by Subdistrict and Type of Boat in Tanggamus Regency, 2021

| Kecamatan Subdistrict | Perahu Tanpa Motor/ Nonpowered Boat | Perahu Motor Tempel/ Outboard Motorboat | Kapal Motor/ Inboard Motorboat |
|--------------------------|--|--|-----------------------------------|
| (1) | (2) | (3) | (4) |
| Wonosobo | 20 | 130 | - |
| Semaka | - | - | - |
| Bandar Negeri Semuong | - | - | - |
| Kota Agung | 20 | 258 | 164 |
| Pematang Sawa | 30 | 178 | 52 |
| Kota Agung Timur | 15 | 85 | - |
| Kota Agung Barat | 10 | 129 | - |
| Pulau Panggung | - | - | - |
| Ulu Belu | - | - | - |
| Air Naningan | - | - | - |
| Talang Padang | - | - | - |
| Sumberejo | - | - | - |
| Gisting | - | - | - |
| Gunung Alip | - | - | - |
| Pugung | - | - | - |
| Bulok | - | - | - |
| Cukuh Balak | - | 200 | - |
| Kelumbayan | 20 | 245 | 17 |
| Limau | 20 | 190 | 57 |
| Kelumbayan Barat | - | - | 1 |
| Tanggamus | 135 | 1 415 | 291 |

Sumber/Source : Dinas Perikanan Kabupaten Tanggamus/Fisheries Service of Tanggamus Regency

**5.5 PETERNAKAN
LIVESTOCK**

Tabel 5.5.1 Populasi Ternak Menurut Kecamatan dan Jenis Ternak di Kabupaten Tanggamus, 2020 dan 2021
Population of Livestock by Subdistrict and Kind of Livestock in Tanggamus Regency, 2020 and 2021

| Kecamatan Subdistrict | Sapi Perah/ Dairy Cattle | | Sapi Potong/ Beef Cattle | |
|--------------------------|-----------------------------|-----------|-----------------------------|--------------|
| | 2020 | 2021 | 2020 | 2021 |
| (1) | (2) | (3) | (4) | (5) |
| Wonosobo | - | - | 604 | 611 |
| Semaka | - | - | 512 | 521 |
| Bandar Negeri Semuong | - | - | 91 | 93 |
| Kota Agung | - | - | 281 | 286 |
| Pematang Sawa | - | - | ... | 119 |
| Kota Agung Timur | - | - | 500 | 509 |
| Kota Agung Barat | - | - | 377 | 384 |
| Pulau Panggung | - | - | 209 | 202 |
| Ulu Belu | - | - | 134 | 136 |
| Air Naningan | 46 | 40 | 108 | 102 |
| Talang Padang | - | - | 378 | 378 |
| Sumberejo | - | - | 1 153 | 1 170 |
| Gisting | 64 | 29 | 601 | 604 |
| Gunung Alip | - | - | 316 | 322 |
| Pugung | - | - | 247 | 251 |
| Bulok | - | - | 315 | 337 |
| Cukuh Balak | - | - | 245 | 249 |
| Kelumbayan | - | - | 27 | 28 |
| Limau | - | - | 150 | 152 |
| Kelumbayan Barat | - | - | 19 | 19 |
| Tanggamus | 110 | 69 | 6 267 | 6 474 |

Lanjutan Tabel/*Continued Table 5.5.1*

| Kecamatan Subdistrict | Kerbau/ Buffalo | | Kelinci/ Rabbit | |
|--------------------------|--------------------|--------------|--------------------|--------------|
| | 2020 | 2021 | 2020 | 2021 |
| (1) | (2) | (3) | (4) | (5) |
| Wonosobo | 16 | 16 | 26 | 27 |
| Semaka | - | - | 288 | 296 |
| Bandar Negeri Semuong | - | 12 | 26 | 27 |
| Kota Agung | 208 | 210 | - | - |
| Pematang Sawa | ... | 44 | ... | 127 |
| Kota Agung Timur | 244 | 226 | - | - |
| Kota Agung Barat | 202 | 204 | - | - |
| Pulau Panggung | 126 | 127 | 214 | 220 |
| Ulu Belu | 124 | 125 | 386 | 291 |
| Air Naningan | - | - | 85 | 88 |
| Talang Padang | 87 | 88 | 285 | 294 |
| Sumberejo | 82 | 82 | 3 233 | 3 322 |
| Gisting | - | - | 285 | 294 |
| Gunung Alip | 100 | 101 | 1 759 | 1 805 |
| Pugung | 216 | 217 | - | - |
| Bulok | 88 | 89 | 1 009 | 1 032 |
| Cukuh Balak | 314 | 316 | 539 | 553 |
| Kelumbayan | 3 | 3 | - | - |
| Limau | 169 | 170 | 845 | 870 |
| Kelumbayan Barat | - | - | 65 | 66 |
| Tanggamus | 1 979 | 2 031 | 9 045 | 9 311 |

Lanjutan Tabel/Continued Table 5.5.1

| Kecamatan Subdistrict | Kambing/ Goat | | Domba/ Sheep | |
|--------------------------|------------------|----------------|-----------------|--------------|
| | 2020 | 2021 | 2020 | 2021 |
| (1) | (2) | (3) | (4) | (5) |
| Wonosobo | 4 268 | 4 416 | 56 | 56 |
| Semaka | 4 755 | 4 926 | 939 | 972 |
| Bandar Negeri Semuong | 1 567 | 1 617 | - | - |
| Kota Agung | 6 339 | 6 573 | 507 | 523 |
| Pematang Sawa | ... | 3 324 | ... | 280 |
| Kota Agung Timur | 9 320 | 9 657 | 539 | 577 |
| Kota Agung Barat | 5 419 | 5 611 | 630 | 651 |
| Pulau Panggung | 7 148 | 7 411 | 582 | 601 |
| Ulu Belu | 15 602 | 16 184 | 867 | 898 |
| Air Naningan | 11 705 | 12 138 | 34 | 53 |
| Talang Padang | 3 172 | 3 291 | 250 | 258 |
| Sumberejo | 21 380 | 22 167 | 352 | 361 |
| Gisting | 20 341 | 21 089 | 37 | 37 |
| Gunung Alip | 2 408 | 2 497 | 385 | 395 |
| Pugung | 12 486 | 12 947 | - | - |
| Bulok | 17 803 | 18 457 | 1 866 | 1 622 |
| Cukuh Balak | 16 417 | 17 024 | 460 | 475 |
| Kelumbayan | 1 170 | 1 203 | - | - |
| Limau | 14 829 | 15 380 | 263 | 268 |
| Kelumbayan Barat | 2 939 | 3 046 | 25 | 23 |
| Tanggamus | 179 068 | 188 960 | 7 792 | 8 050 |

Sumber/Source : Dinas Peternakan dan Perkebunan Kabupaten Tanggamus/Livestock and Estate Crops Agency of Tanggamus Regency

Tabel
Table 5.5.2**Populasi Unggas Menurut Kecamatan dan Jenis Unggas di Kabupaten Tanggamus, 2020 dan 2021**
Population of Poultry by Subdistrict and Kind of Poultry in Tanggamus Regency, 2020 and 2021

| Kecamatan Subdistrict | Ayam Buras/ Native Chicken | | Ayam Petelur/ Layer | |
|--------------------------|-------------------------------|----------------|------------------------|---------------|
| | 2020 | 2021 | 2020 | 2021 |
| (1) | (2) | (3) | (4) | (5) |
| Wonosobo | 16 236 | 16 946 | 1 699 | 1 777 |
| Semaka | 39 375 | 41 112 | 1 390 | 1 454 |
| Bandar Negeri Semuong | 2 775 | 2 889 | 463 | 485 |
| Kota Agung | 20 780 | 21 697 | - | - |
| Pematang Sawa | 7 345 | 7 666 | - | - |
| Kota Agung Timur | 20 740 | 21 656 | 1 543 | 1 615 |
| Kota Agung Barat | 19 004 | 19 843 | - | - |
| Pulau Panggung | | - | - | - |
| Ulu Belu | 28 976 | 30 255 | - | - |
| Air Nanningan | 39 887 | 41 650 | 880 | 919 |
| Talang Padang | 8 562 | 8 935 | 3 610 | 3 777 |
| Sumberejo | 22 136 | 23 113 | - | - |
| Gisting | 16 445 | 17 167 | 10 520 | 11 012 |
| Gunung Alip | 14 995 | 15 652 | 5 979 | 6 257 |
| Pugung | 9 415 | 9 825 | - | - |
| Bulok | 18 398 | 19 208 | 115 | 117 |
| Cukuh Balak | 24 428 | 25 508 | 552 | 574 |
| Kelumbayan | 179 | 187 | - | - |
| Limau | 20 056 | 20 941 | 330 | 343 |
| Kelumbayan Barat | 10 220 | 10 666 | - | - |
| Tanggamus | 339 952 | 354 915 | 27 081 | 28 331 |

Lanjutan Tabel/Continued Table 5.5.2

| Kecamatan Subdistrict | Ayam Pedaging/ Broiler | | Itik/ Muscovy Duck | |
|--------------------------|---------------------------|----------------|-----------------------|---------------|
| | 2020 | 2021 | 2020 | 2021 |
| (1) | (2) | (3) | (4) | (5) |
| Wonosobo | 7 820 | 8 190 | 750 | 786 |
| Semaka | 78 080 | 81 898 | 4 141 | 4 326 |
| Bandar Negeri Semuong | - | - | 225 | 229 |
| Kota Agung | - | - | 1 511 | 1 571 |
| Pematang Sawa | - | - | - | - |
| Kota Agung Timur | - | - | 1 125 | 1 170 |
| Kota Agung Barat | 93 700 | 98 278 | 1 148 | 1 542 |
| Pulau Panggung | - | - | - | - |
| Ulu Belu | - | - | 4 707 | 4 921 |
| Air Naningan | 91 040 | 95 493 | 2 169 | 2 269 |
| Talang Padang | 60 130 | 63 061 | 489 | 516 |
| Sumberejo | - | - | 5 319 | 5 563 |
| Gisting | 23 435 | 24 569 | 599 | 626 |
| Gunung Alip | 20 625 | 21 621 | 4 189 | 4 376 |
| Pugung | - | - | 874 | 907 |
| Bulok | - | - | 1 906 | 1 989 |
| Cukuh Balak | 31 | - | 1 907 | 1 991 |
| Kelumbayan | - | - | - | - |
| Limau | - | - | 900 | 943 |
| Kelumbayan Barat | - | - | 457 | 473 |
| Tanggamus | 374 861 | 393 143 | 32 416 | 34 198 |

Lanjutan Tabel/*Continued Table 5.5.2*

| Kecamatan Subdistrict | Burung Dara/ Pigeon | | Puyuh/ Quail | |
|--------------------------|------------------------|--------------|-----------------|--------------|
| | 2020 | 2021 | 2020 | 2021 |
| (1) | (2) | (3) | (4) | (5) |
| Wonosobo | 383 | 394 | - | - |
| Semaka | 288 | - | - | - |
| Bandar Negeri Semuong | 154 | 160 | - | - |
| Kota Agung | 197 | 204 | - | - |
| Pematang Sawa | - | - | - | - |
| Kota Agung Timur | 153 | 159 | - | - |
| Kota Agung Barat | 177 | 183 | - | - |
| Pulau Panggung | - | - | - | - |
| Ulu Belu | 278 | 288 | - | - |
| Air Naningan | - | - | - | - |
| Talang Padang | 113 | 117 | - | - |
| Sumberejo | - | - | 157 | 161 |
| Gisting | 258 | 267 | - | - |
| Gunung Alip | 608 | 627 | - | - |
| Pugung | - | - | 620 | 643 |
| Bulok | 357 | 368 | 822 | 857 |
| Cukuh Balak | 243 | 249 | 924 | 964 |
| Kelumbayan | - | - | - | - |
| Limau | 266 | 272 | 618 | 643 |
| Kelumbayan Barat | 284 | 294 | - | - |
| Tanggamus | 3 759 | 3 582 | 3 141 | 3 267 |

Sumber/*Source* : Dinas Peternakan dan Perkebunan Kabupaten Tanggamus/*Livestock and Estate Crops Agency of Tanggamus Regency*

Tabel
Table 5.5.3

Jumlah Ternak Yang Dipotong Menurut Kecamatan dan Jenis Ternak di Kabupaten Tanggamus, 2020 dan 2021
Number of Livestock Slaughtered by Subdistrict and Kind of Livestock in Tanggamus Regency, 2020 and 2021

| Kecamatan Subdistrict | Sapi Potong/ Beef Cattle | | Kerbau/ Buffalo | |
|--------------------------|-----------------------------|--------------|--------------------|-----------|
| | 2020 | 2021 | 2020 | 2021 |
| (1) | (2) | (3) | (4) | (5) |
| Wonosobo | 91 | 20 | - | - |
| Semaka | 77 | 20 | - | - |
| Bandar Negeri Semuong | 14 | 16 | - | 2 |
| Kota Agung | 42 | 402 | 2 | 1 |
| Pematang Sawa | 18 | 28 | - | 1 |
| Kota Agung Timur | 75 | 22 | 4 | 4 |
| Kota Agung Barat | 57 | 63 | 4 | 7 |
| Pulau Panggung | 31 | 27 | - | - |
| Ulu Belu | 20 | 29 | 2 | - |
| Air Nanningan | 16 | 26 | - | 1 |
| Talang Padang | 57 | 774 | - | - |
| Sumberejo | 250 | 32 | - | 1 |
| Gisting | 90 | 87 | - | 3 |
| Gunung Alip | 47 | 17 | - | 3 |
| Pugung | 37 | 40 | 4 | - |
| Bulok | 37 | 19 | 5 | - |
| Cukuh Balak | 5 | 19 | - | 1 |
| Kelumbayan | 23 | 25 | - | 3 |
| Limau | 3 | 12 | - | 1 |
| Kelumbayan Barat | - | 18 | - | 3 |
| Tanggamus | 990 | 1 696 | 21 | 31 |

Lanjutan Tabel/Continued Table 5.5.3

| Kecamatan Subdistrict | Kelinci/ Rabbit | | Kambing/ Goat | |
|--------------------------|--------------------|------|------------------|--------------|
| | 2020 | 2021 | 2020 | 2021 |
| (1) | (2) | (3) | (4) | (5) |
| Wonosobo | - | - | 81 | 54 |
| Semaka | - | - | 86 | 221 |
| Bandar Negeri Semuong | - | - | 28 | 63 |
| Kota Agung | - | - | 114 | 414 |
| Pematang Sawa | - | - | 58 | 102 |
| Kota Agung Timur | - | - | 255 | 356 |
| Kota Agung Barat | - | - | 98 | 420 |
| Pulau Panggung | - | - | 129 | 87 |
| Ulu Belu | - | - | 281 | 59 |
| Air Naningan | - | - | 211 | 163 |
| Talang Padang | - | - | 57 | 291 |
| Sumberejo | - | - | 385 | 112 |
| Gisting | - | - | 366 | 389 |
| Gunung Alip | - | - | 43 | 120 |
| Pugung | - | - | 225 | 86 |
| Bulok | - | - | 320 | 60 |
| Cukuh Balak | - | - | 296 | 42 |
| Kelumbayan | - | - | 21 | 78 |
| Limau | - | - | 267 | 19 |
| Kelumbayan Barat | - | - | 53 | 27 |
| Tanggamus | - | - | 3 374 | 3 163 |

Lanjutan Tabel/*Continued Table 5.5.3*

| Kecamatan Subdistrict | Domba/ Sheep | | Babi/ Pig | |
|--------------------------|-----------------|-----------|--------------|----------|
| | 2020 | 2021 | 2020 | 2021 |
| (1) | (2) | (3) | (4) | (5) |
| Wonosobo | - | 7 | - | - |
| Semaka | 5 | - | - | - |
| Bandar Negeri Semuong | - | - | - | - |
| Kota Agung | - | 3 | - | - |
| Pematang Sawa | 2 | - | - | - |
| Kota Agung Timur | - | 28 | - | - |
| Kota Agung Barat | - | - | - | - |
| Pulau Panggung | 6 | - | - | - |
| Ulu Belu | - | - | - | - |
| Air Nanningan | - | 11 | - | - |
| Talang Padang | - | - | - | - |
| Sumberejo | - | - | - | - |
| Gisting | 5 | - | - | - |
| Gunung Alip | - | 11 | - | - |
| Pugung | 2 | - | - | - |
| Bulok | - | - | - | - |
| Cukuh Balak | - | - | - | - |
| Kelumbayan | - | - | - | - |
| Limau | 1 | - | - | - |
| Kelumbayan Barat | - | - | - | - |
| Tanggamus | 21 | 70 | - | - |

Sumber/*Source* : Dinas Peternakan dan Perkebunan Kabupaten Tanggamus/*Livestock and Estate Crops Agency of Tanggamus Regency*

Tabel 5.5.4 Jumlah Unggas Yang Dipotong Menurut Kecamatan dan Jenis Unggas di Kabupaten Tanggamus, 2020 dan 2021
Number of Poultry Slaughtered by Subdistrict and Kind of Poultry in Tanggamus Regency, 2020 and 2021

| Kecamatan Subdistrict | Ayam Buras/ Native Chicken | | Ayam Petelur/ Layer | |
|--------------------------|-------------------------------|------|------------------------|------|
| | 2020 | 2021 | 2020 | 2021 |
| (1) | (2) | (3) | (4) | (5) |
| Wonosobo | - | - | - | - |
| Semaka | - | - | - | - |
| Bandar Negeri Semuong | - | - | - | - |
| Kota Agung | - | - | - | - |
| Pematang Sawa | - | - | - | - |
| Kota Agung Timur | - | - | - | - |
| Kota Agung Barat | - | - | - | - |
| Pulau Panggung | - | - | - | - |
| Ulu Belu | - | - | - | - |
| Air Nanningan | - | - | - | - |
| Talang Padang | - | - | - | - |
| Sumberejo | - | - | - | - |
| Gisting | - | - | - | - |
| Gunung Alip | - | - | - | - |
| Pugung | - | - | - | - |
| Bulok | - | - | - | - |
| Cukuh Balak | - | - | - | - |
| Kelumbayan | - | - | - | - |
| Limau | - | - | - | - |
| Kelumbayan Barat | - | - | - | - |
| Tanggamus | - | - | - | - |

Lanjutan Tabel/Continued Table 5.5.4

| Kecamatan Subdistrict | Ayam Pedaging/ Broiler | | Itik/ Muscovy Duck | |
|--------------------------|---------------------------|------|-----------------------|------|
| | 2020 | 2021 | 2020 | 2021 |
| (1) | (2) | (3) | (4) | (5) |
| Wonosobo | - | - | - | - |
| Semaka | - | - | - | - |
| Bandar Negeri Semuung | - | - | - | - |
| Kota Agung | - | - | - | - |
| Pematang Sawa | - | - | - | - |
| Kota Agung Timur | - | - | - | - |
| Kota Agung Barat | - | - | - | - |
| Pulau Panggung | - | - | - | - |
| Ulu Belu | - | - | - | - |
| Air Naningan | - | - | - | - |
| Talang Padang | - | - | - | - |
| Sumberejo | - | - | - | - |
| Gisting | - | - | - | - |
| Gunung Alip | - | - | - | - |
| Pugung | - | - | - | - |
| Bulok | - | - | - | - |
| Cukuh Balak | - | - | - | - |
| Kelumbayan | - | - | - | - |
| Limau | - | - | - | - |
| Kelumbayan Barat | - | - | - | - |
| Tanggamus | - | - | - | - |

Lanjutan Tabel/Continued Table 5.5.4

| Kecamatan Subdistrict | Burung Dara/ Pigeon | | Puyuh/ Quail | |
|--------------------------|------------------------|------|-----------------|------|
| | 2020 | 2021 | 2020 | 2021 |
| (1) | (2) | (3) | (4) | (5) |
| Wonosobo | - | - | - | - |
| Semaka | - | - | - | - |
| Bandar Negeri Semuong | - | - | - | - |
| Kota Agung | - | - | - | - |
| Pematang Sawa | - | - | - | - |
| Kota Agung Timur | - | - | - | - |
| Kota Agung Barat | - | - | - | - |
| Pulau Panggung | - | - | - | - |
| Ulu Belu | - | - | - | - |
| Air Naningan | - | - | - | - |
| Talang Padang | - | - | - | - |
| Sumberejo | - | - | - | - |
| Gisting | - | - | - | - |
| Gunung Alip | - | - | - | - |
| Pugung | - | - | - | - |
| Bulok | - | - | - | - |
| Cukuh Balak | - | - | - | - |
| Kelumbayan | - | - | - | - |
| Limau | - | - | - | - |
| Kelumbayan Barat | - | - | - | - |
| Tanggamus | - | - | - | - |

Sumber/Source : Dinas Peternakan dan Perkebunan Kabupaten Tanggamus/Livestock and Estate Crops Agency of Tanggamus Regency

<https://tanggamuskab.bps.go.id>

BAB
Chapter

06

INDUSTRI, ENERGI DAN PERTAMBANGAN

INDUSTRY, ENERGY AND MINING

2021

AIR
Water



4.654

Pelanggan
Customer



1.064.628 m³

Air disalurkan
Distributed Water



3 miliar

Nilai
Value



PENJELASAN TEKNIS

1. Pengumpulan data industri besar dan sedang dilakukan melalui Survei Industri Besar dan Sedang yang dilaksanakan setiap tahun secara lengkap (sensus) sejak tahun 1975. Survei Industri Besar dan Sedang mencakup semua perusahaan industri yang mempunyai tenaga kerja 20 orang atau lebih dengan menggunakan kuesioner II A.
2. Klasifikasi industri yang digunakan dalam survei ini berdasar kepada Klasifikasi Baku Lapangan Usaha Indonesia (KBLI). KBLI adalah klasifikasi lapangan usaha yang berdasar kepada International Standard Industrial Classification of All Economic Activities (ISIC) revisi 4 yang telah disesuaikan dengan kondisi Indonesia.
3. Industri manufaktur adalah suatu kegiatan ekonomi yang melakukan kegiatan mengubah suatu barang dasar secara mekanis, kimia, atau dengan tangan sehingga menjadi barang jadi/setengah jadi, dan atau barang yang kurang nilainya menjadi barang yang lebih tinggi nilainya, dan sifatnya lebih dekat kepada pemakai akhir. Termasuk dalam kegiatan ini adalah jasa industri dan pekerjaan perakitan.
4. Jasa industri adalah kegiatan industri yang melayani keperluan pihak lain. Pada kegiatan ini bahan baku disediakan oleh pihak

TECHNICAL NOTES

1. *Data collection of large and medium scale manufacturing is conducted through The Large and Medium Manufacturing Establishment Survey that has been done annually for all industries (census) since 1975. Large and Medium Manufacturing Establishment Survey covers all manufactures/industries with 20 workers or more by questionnaire II A.*
2. *The industrial classification adopted in this survey refers to the Klasifikasi Baku Lapangan Usaha Indonesia (KBLI). KBLI is classification of economic activities based on the International Standard Industrial Classification of All Economic Activities (ISIC rev 4) that has been modified according to the local condition in Indonesia.*
3. *Manufacturing industry is defined as an economic activity processing basic goods mechanically, chemicals or manually into final or intermediate goods. It is also defined as processing of lower value goods into higher value goods as final or intermediate products. The activities also include services for manufacturing and assembling.*
4. *Services for manufacturing is defined as a manufacturing activity which serving other manufacturing establishments. In this case, raw materials are supplied by others while the workers*

- lain sedangkan pihak pengolah hanya melakukan pengolahannya dengan mendapat imbalan sebagai balas jasa (upah maklon).
5. Perusahaan atau usaha industri adalah suatu unit (kesatuan) usaha yang melakukan kegiatan ekonomi, bertujuan menghasilkan barang atau jasa, terletak pada suatu bangunan atau lokasi tertentu, dan mempunyai catatan administrasi tersendiri mengenai produksi dan struktur biaya serta ada seorang atau lebih yang bertanggung jawab atas usaha tersebut.
 6. Industri manufaktur dikelompokkan ke dalam 4 golongan berdasarkan banyaknya pekerja, yaitu: industri besar (100 orang pekerja atau lebih), industri sedang/menengah (20–99 orang pekerja), industri kecil (5–19 orang pekerja), dan industri mikro (1–4 orang pekerja).
 7. Pelanggan adalah individu atau kelompok, baik rumah tangga, perusahaan atau institusi non profit yang membeli air bersih dari perusahaan air bersih.
 8. Air yang didistribusikan adalah volume pasokan air dari suatu perusahaan penyedia air.
- are paid as a compensation for processing raw materials.*
5. *A manufacturing establishment is defined as a production unit engaged in economic activity, producing goods or services, located in a building or in a certain location, keeping a business record concerning the production and cost structure, and having a person or more that are responsible to those activities.*
 6. *Manufacturing industries are categorized into four groups, based on the number of employees: large scale manufacturing (100 employees or more), medium scale manufacturing (20–99 employees), small scale manufacturing (5–19 employees), and micro industry (1–4 employees).*
 7. *Customers are individuals or groups, whether household, company or non-profit institutions that buy water supply from water supply establishment.*
 8. *Distributed water is the volume of water supply from water supply establishment.*

ULASAN**DESCRIPTION**

Jumlah pelanggan air di kabupaten tanggamus tahun 2021 ada sebanyak 4.654 pelanggan. Kecamatan Kota Agung memiliki jumlah pelanggan terbanyak yaitu 2.572 pelanggan. Jumlah air yang disalurkan oleh PDAM di kabupaten tanggamus tahun 2021 adalah sebanyak 1.064.628 m³ dengan nilai 3 miliar rupiah.

Jumlah pelanggan listrik tahun 2019 di kabupaten Tanggamus pada rayon PT. PLN Kotaagung ada sebanyak 53.435 pelanggan, dengan daya terpasang 61 juta KW, produksi listrik 91 juta KWh, dengan susut listrik sebesar 7.56 persen.

Jumlah industri kecil dan menengah di kabupaten tanggamus tahun 2021, berdasarkan sektornya meliputi sektor pangan (751 industri), kerajinan umum (82 industri), kimia bahan bangunan (9 industri), jasa (191 industri), dan logam (20 industri).

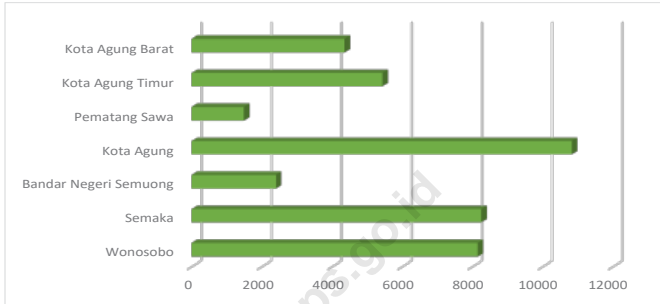
The number of water customers in Tanggamus Regency in 2021 there were 4,654 customers. Kota Agung sub-district has the highest number of customers, which is 2,572. The amount of water supplied by the PDAM in the Tanggamus district in 2021 is 1,064,628 m³ with a value of 3 billion rupiah.

The number of electricity customers in 2019 at Tanggamus regency at PT. PLN Kotaagung there are 53,435 customers, with installed power of 61 million KW, electricity production of 91 million KWh, with electricity losses of 7.56 percent.

The number of small and medium scale industries in Tanggamus Regency in 2021, based on its sector includes the food sector (751 industries), general crafts (82 industries), building materials chemistry (9 industries), services (191 industries) and metals (20 industries).

Gambar 6.1
Figures

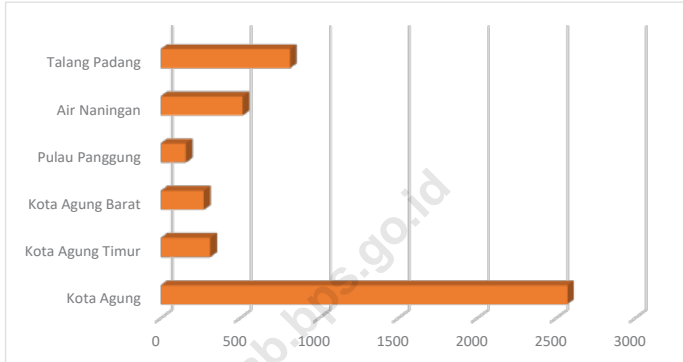
Jumlah Pelanggan Listrik yang Disalurkan Menurut Kecamatan di Kabupaten Tanggamus, 2019
Number of Electricity Customers by Subdistrict in Tanggamus Regency, 2019



Sumber/Source : PT.PLN (Persero) Rayon Kotaagung/ PT.PLN Branch Kota Agung Subdistrict

Gambar 6.2
Figures

**Jumlah Pelanggan Air Menurut Kecamatan di Kabupaten
Tanggamus, 2021**
**Number of Customers Water by Subdistrict in Tanggamus
Regency, 2021**



Sumber/Source : PDAM Way Agung Kotaagung/ PDAM Way Agung of Kotaagung

Tabel 6.1
Table

Daya Terpasang, Produksi, dan Distribusi Listrik PT. PLN (Persero) pada Cabang/Ranting PLN Menurut Kecamatan di Kabupaten Tanggamus, 2021
Installed Electricity Power, Production, and Distribution of PT. PLN (Persero) at PLN Branch by Subdistrict in Tanggamus Regency, 2021

| Kecamatan Subdistrict | Daya Terpasang Installed Electricity Power (KW) | Produksi Listrik Electricity Production (KWh) | Listrik Terjual Electricity Sold (KWh) | Dipakai Sendiri Own Used (KWh) | Susut/Hilang Shrinkage/Lost (KWh) |
|--------------------------|---|---|--|--------------------------------------|---|
| (1) | (2) | (3) | (4) | (5) | (6) |
| Wonosobo | ... | ... | ... | ... | ... |
| Semaka | ... | ... | ... | ... | ... |
| Bandar Negeri Semuong | ... | ... | ... | ... | ... |
| Kota Agung | ... | ... | ... | ... | ... |
| Pematang Sawa | ... | ... | ... | ... | ... |
| Kota Agung Timur | ... | ... | ... | ... | ... |
| Kota Agung Barat | ... | ... | ... | ... | ... |
| Pulau Panggung | ... | ... | ... | ... | ... |
| Ulu Belu | ... | ... | ... | ... | ... |
| Air Nanningan | ... | ... | ... | ... | ... |
| Talang Padang | ... | ... | ... | ... | ... |
| Sumberejo | ... | ... | ... | ... | ... |
| Gisting | ... | ... | ... | ... | ... |
| Gunung Alip | ... | ... | ... | ... | ... |
| Pugung | ... | ... | ... | ... | ... |
| Bulok | ... | ... | ... | ... | ... |
| Cukuh Balak | ... | ... | ... | ... | ... |
| Kelumbayan | ... | ... | ... | ... | ... |
| Limau | ... | ... | ... | ... | ... |
| Kelumbayan Barat | ... | ... | ... | ... | ... |
| Tanggamus | ... | ... | ... | ... | ... |

Catatan/Note: ...

Sumber/Source: ...

Tabel
Table 6.2**Jumlah Pelanggan Listrik Menurut Kecamatan di
Kabupaten Tanggamus, 2017–2021**
**Number of Electricity Customers by Subdistrict in
Tanggamus Regency, 2017–2021**

| Kecamatan Subdistrict | 2017 | 2018 | 2019 | 2020 | 2021 |
|--------------------------|------|------|---------------|------|------|
| (1) | (2) | (3) | (4) | (5) | (6) |
| Wonosobo | ... | ... | 8 151 | ... | ... |
| Semaka | ... | ... | 8 252 | ... | ... |
| Bandar Negeri Semuong | ... | ... | 2 397 | ... | ... |
| Kota Agung | ... | ... | 10 830 | ... | ... |
| Pematang Sawa | ... | ... | 1 490 | ... | ... |
| Kota Agung Timur | ... | ... | 5 434 | ... | ... |
| Kota Agung Barat | ... | ... | 4 354 | ... | ... |
| Pulau Panggung | ... | ... | ... | ... | ... |
| Ulu Belu | ... | ... | ... | ... | ... |
| Air Nainingan | ... | ... | ... | ... | ... |
| Talang Padang | ... | ... | ... | ... | ... |
| Sumberejo | ... | ... | ... | ... | ... |
| Gisting | ... | ... | ... | ... | ... |
| Gunung Alip | ... | ... | ... | ... | ... |
| Pugung | ... | ... | ... | ... | ... |
| Bulok | ... | ... | 4 556 | ... | ... |
| Cukuh Balak | ... | ... | 3 640 | ... | ... |
| Kelumbayan | ... | ... | ... | ... | ... |
| Limau | ... | ... | 4 331 | ... | ... |
| Kelumbayan Barat | ... | ... | ... | ... | ... |
| Tanggamus | ... | ... | 53 435 | ... | ... |

Catatan/Note: ...

Sumber/Source: PT.PLN (Persero) Rayon Kotaagung/ PT.PLN Branch Kota Agung Subdistrict

Tabel
Table 6.3**Jumlah Pelanggan dan Air yang Disalurkan Menurut Kecamatan di Kabupaten Tanggamus, 2021**
Number of Customers and Distributed Water by Subdistrict in Tanggamus Regency, 2021

| Kecamatan Subdistrict | Pelanggan Number of Customers | Air Disalurkan Distributed Water (m ³) | Nilai Value (Rp) |
|--------------------------|----------------------------------|--|------------------------|
| (1) | (2) | (3) | (4) |
| Wonosobo | - | - | - |
| Semaka | - | - | - |
| Bandar Negeri Semuong | - | - | - |
| Kota Agung | 2 572 | 599 841 | 1 669 567 000 |
| Pematang Sawa | - | - | - |
| Kota Agung Timur | 313 | 136 722 | 532 595 100 |
| Kota Agung Barat | 274 | 90 840 | 281 332 500 |
| Pulau Panggung | 159 | 24 674 | 67 310 800 |
| Ulu Belu | - | - | - |
| Air Naningan | 518 | 57 388 | 170 473 900 |
| Talang Padang | 818 | 155 163 | 444 770 500 |
| Sumberejo | - | - | - |
| Gisting | - | - | - |
| Gunung Alip | - | - | - |
| Pugung | - | - | - |
| Bulok | - | - | - |
| Cukuh Balak | - | - | - |
| Kelumbayan | - | - | - |
| Limau | - | - | - |
| Kelumbayan Barat | - | - | - |
| Tanggamus | 4 654 | 1 064 628 | 3 166 049 800 |

Catatan/Note: ...

Sumber/Source: PDAM Way Agung Kotaagung/ PDAM Way Agung of Kotaagung

Tabel
Table 6.4**Jumlah Industri Kecil dan Menengah (IKM) Menurut Kecamatan dan Jenis IKM di Kabupaten Tanggamus, 2021****Number of IKM by Subdistrict and Type of Industry in Tanggamus Regency, 2021**

| Kecamatan Subdistrict | Jenis Industri Type of Industry | | |
|--------------------------|------------------------------------|-------------------------|--|
| | Sektor Pangan Food Sector | Kerajinan Umum Craft | Kimia Bahan Bangunan Chemical Building Materials |
| (1) | (2) | (3) | (4) |
| Wonosobo | 5 | - | - |
| Semaka | 125 | 2 | - |
| Bandar Negeri Semuong | 10 | 2 | - |
| Kota Agung | 76 | 5 | - |
| Pematang Sawa | 18 | 1 | 5 |
| Kota Agung Timur | 58 | 8 | 1 |
| Kota Agung Barat | 17 | 1 | 1 |
| Pulau Panggung | 64 | 2 | - |
| Ulu Belu | 53 | 1 | - |
| Air Nainingan | 71 | 3 | 1 |
| Talang Padang | 13 | 12 | - |
| Sumberejo | 21 | 9 | - |
| Gisting | 49 | 7 | - |
| Gunung Alip | 24 | 4 | - |
| Pugung | 5 | 12 | - |
| Bulok | 33 | 3 | - |
| Cukuh Balak | 26 | 3 | - |
| Kelumbayan | 24 | 4 | 1 |
| Limau | 38 | 2 | - |
| Kelumbayan Barat | 21 | 1 | - |
| Tanggamus | 751 | 82 | 9 |

Lanjutan Tabel/*Continued Table 6.4*

| Kecamatan <i>Subdistrict</i> | Jenis Industri <i>Type of Industry</i> | | |
|---------------------------------|---|-----------------------|--|
| | Jasa <i>Service</i> | Logam <i>Metal</i> | Industry Pengolahan Lainnya <i>Others</i> |
| (1) | (5) | (6) | (7) |
| Wonosobo | 3 | - | - |
| Semaka | 2 | 1 | - |
| Bandar Negeri Semuung | 2 | 1 | - |
| Kota Agung | 6 | - | - |
| Pematang Sawa | 2 | - | - |
| Kota Agung Timur | 3 | - | - |
| Kota Agung Barat | 1 | - | - |
| Pulau Panggung | 4 | - | - |
| Ulu Belu | 16 | - | - |
| Air Nainingan | 7 | 1 | - |
| Talang Padang | 36 | 15 | - |
| Sumberejo | 13 | - | - |
| Gisting | 29 | - | - |
| Gunung Alip | 27 | 1 | - |
| Pugung | 6 | 1 | - |
| Bulok | 8 | - | - |
| Cukuh Balak | 4 | - | - |
| Kelumbayan | 6 | - | - |
| Limau | 11 | - | - |
| Kelumbayan Barat | 5 | - | - |
| Tanggamus | 191 | 20 | - |

Sumber/*Source*: Dinas Koperasi, Usaha Kecil dan Menengah Perindustrian dan Perdagangan Kabupaten Tanggamus/*Cooperatives, Small and Medium Enterprise Industry and Trade Agency of Tanggamus Regency*

BAB
Chapter

07

PARIWISATA

TOURISM

2021

JUMLAH RUMAH MAKAN

Number of Restaurants

69

DI/In

TANGGAMUS



PENJELASAN TEKNIS

1. Wisatawan mancanegara (wisman) ialah setiap pengunjung yang mengunjungi suatu negara di luar tempat tinggalnya, didorong oleh satu atau beberapa keperluan tanpa bermaksud memperoleh penghasilan di tempat yang dikunjungi dan lamanya kunjungan tersebut tidak lebih dari satu tahun (12 bulan). Definisi ini mencakup 2 (dua) kategori wisatawan mancanegara, yaitu :
 2. a. Wisatawan (turis) ialah setiap pengunjung seperti definisi di atas yang tinggal paling sedikit 24 jam, akan tetapi tidak lebih dari 1 (satu) tahun di tempat yang dikunjungi, dengan maksud antara lain: berlibur, rekreasi, olah raga, bisnis, menghadiri pertemuan, studi, dan kunjungan dengan alasan kesehatan.
 3. b. Excursionist ialah setiap pengunjung seperti definisi di atas yang tinggal kurang dari 24 jam di tempat yang dikunjungi (termasuk "Cruise passengers"). Cruise Passengers ialah setiap pengunjung yang tiba di suatu negara di mana mereka tidak menginap di akomodasi yang tersedia di negara tersebut, misalnya dengan kapal laut.
4. Hotel adalah penyediaan akomodasi secara harian berupa kamar-kamar di dalam satu

TECHNICAL NOTES

1. *An International Visitor is any person visiting a country other than his usual place of residence for any reason other than for earning income in the country visited, and the length of stay is no more than one year (12 months). This definition covers two categories of foreign visitors, namely:*
 2. a. *"Tourist" is any visitor staying for at least 24 hours, but no more than one year, in the country visited, with the intention of visiting, and for any of these purposes: Pleasure, recreation and sports, Business, visiting friends and relatives, missions, attending meetings, conferences, visit for health reasons and study.*
 3. b. *"Excursionist" is any visitor staying less than 24 hours in the country visited including, "Cruise Passengers", i.e. visitors arriving in a country without staying in any accommodation available in the visited country.*
4. *Hotel is a daily supply of accommodation rooms within a building which can be equipped with eating and drinking services, entertainment activities and/or other facilities. Hotel consists of a classified hotel and a non-classified hotel.*
5. *A star hotel is the business of providing an accommodation, eating and drinking as well as other services for the public by using a*

bangunan yang dapat dilengkapi dengan jasa pelayanan makan dan minum, kegiatan hiburan dan atau fasilitas lainnya. Hotel terdiri dari hotel berbintang dan hotel non- bintang.

5. Hotel bintang adalah usaha penyediaan jasa pelayanan penginapan, makan minum serta jasa lainnya bagi umum dengan menggunakan sebagian atau seluruh bangunan. Usaha ini dikelola secara komersial serta memenuhi ketentuan persyaratan sebagai hotel bintang (termasuk berlian) yang ditetapkan dalam surat keputusan instansi yang membinanya. Misalnya hotel bintang lima, hotel bintang empat dan seterusnya.

building or a part of a building. It is managed commercially and meets specified requirements as a star hotel (including diamonds) set forth in the decree of fostering agency. For example, five star hotel, four star hotel, and so on.

ULASAN

Jumlah rumah makan di kabupaten Tanggamus pada tahun 2021 ada sebanyak 69 rumah makan, jumlah tersebut naik dari tahun sebelumnya. Pada tahun 2018 terdapat 65 rumah makan, tahun 2019 terdapat 67 rumah makan dan tahun 2020 terdapat 66 rumah makan. Kecamatan Gisting merupakan kecamatan yang memiliki jumlah rumah makan terbanyak yaitu 15 rumah makan.

Jumlah akomodasi hotel di kabupaten tanggamus 2021, terdapat 12 hotel dengan 103 kamar.

Jumlah wisatawan di kabupaten tanggamus tahun 2021, wisatawan domestik (121.997 wisatawan), dan mancanegara (0 wisatawan). Wisatawan domestik dan mancanegara masih sedikit diakibatkan adanya pandemi COVID19.

DESCRIPTION

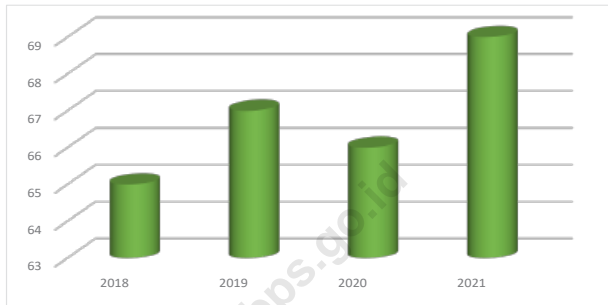
The number of restaurants in Tanggamus district in 2021 there are as many as 69 restaurants, this number increase from the previous year. In 2018 there were 65 restaurants and in 2019 there were 67 restaurants dan in 2020 there were 66 restaurants. Gisting District is a district that has the highest number of restaurants, 15 restaurants.

The number of hotel accommodations in 2021 Tanggamus district, there are 12 hotels within 103 rooms.

The number of tourists in Tanggamus Regency in 2021, domestic tourists (121,997 tourists), and foreign tourists (0 tourists). Domestic and foreign tourists stagnan cause of COVID19 pandemic.

Gambar 7.1
Figures

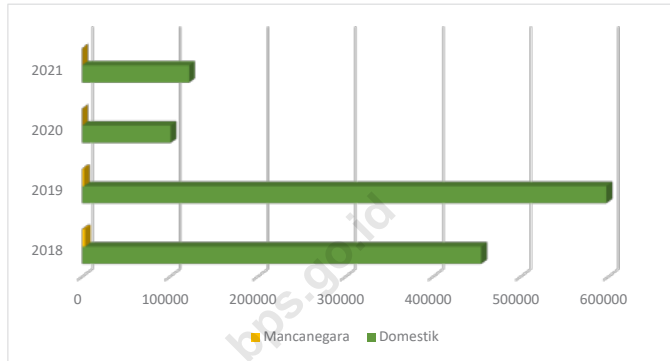
**Jumlah Rumah Makan/Restoran di Kabupaten
Tanggamus, 2018–2021**
**Number of Restaurants in Tanggamus Regency, 2018–
2021**



Sumber/Source : Dinas Pariwisata, Kebudayaan, Kepemudaan dan Olahraga/ *Tourism, Culture, Youth and Sports Agency of Tanggamus Regency*

Gambar 7.2
Figures

**Jumlah Wisatawan Mancanegara dan Domestik di
Kabupaten Tanggamus, 2018-2021**
*Number of International and Domestic Visitors in
Tanggamus Regency, 2018-2021*



Sumber/Source: Dinas Pariwisata, Kebudayaan, Pemuda dan Olahraga/ *Tourism, Culture, Youth and Sports Agency of Tanggamus Regency*

Tabel
Table 7.1

**Jumlah Rumah Makan/Restoran Menurut Kecamatan di
Kabupaten Tanggamus, 2018–2021**
*Number of Restaurants by Subdistrict in Tanggamus
Regency, 2018–2021*

| Kecamatan Subdistrict | 2018 | 2019 | 2020 | 2021 |
|--------------------------|-----------|-----------|-----------|-----------|
| (1) | (2) | (3) | (4) | (5) |
| Wonosobo | 7 | 10 | 7 | 7 |
| Semaka | 3 | 2 | 2 | 2 |
| Bandar Negeri Semuong | - | - | - | - |
| Kota Agung | 13 | 13 | 13 | 13 |
| Pematang Sawa | - | - | - | - |
| Kota Agung Timur | - | - | - | 3 |
| Kota Agung Barat | - | - | - | - |
| Pulau Panggung | 1 | 1 | 1 | 1 |
| Ulu Belu | 10 | 6 | 9 | 9 |
| Air Naningan | 5 | 5 | 5 | 5 |
| Talang Padang | 9 | 9 | 9 | 9 |
| Sumberejo | - | - | - | - |
| Gisting | 15 | 15 | 15 | 15 |
| Gunung Alip | - | - | - | - |
| Pugung | 1 | 1 | 1 | 1 |
| Bulok | 1 | 1 | 1 | 1 |
| Cukuh Balak | 1 | 1 | 2 | 2 |
| Kelumbayan | 1 | 1 | 1 | 1 |
| Limau | - | - | - | - |
| Kelumbayan Barat | - | - | - | - |
| Tanggamus | 65 | 67 | 66 | 69 |

Sumber/Source: Dinas Pariwisata, Kebudayaan, Kepemudaan dan Olahraga/ *Tourism, Culture, Youth and Sports Agency of Tanggamus Regency*

Tabel
Table 7.2**Jumlah Akomodasi Hotel Menurut Kecamatan di
Kabupaten Tanggamus, 2021**
**Number of Hotel Accomodations by Subdistrict in
Tanggamus Regency, 2021**

| Kecamatan Subdistrict | Hotel/ Hotels | Kamar/ Rooms | Tempat Tidur/ Beds |
|--------------------------|------------------|-----------------|-----------------------|
| (1) | (2) | (3) | (4) |
| Wonosobo | - | - | - |
| Semaka | - | - | - |
| Bandar Negeri Semuong | - | - | - |
| Kota Agung | 3 | 28 | 38 |
| Pematang Sawa | - | - | - |
| Kota Agung Timur | 1 | 5 | 5 |
| Kota Agung Barat | - | - | - |
| Pulau Panggung | - | - | - |
| Ulu Belu | - | - | - |
| Air Naningan | - | - | - |
| Talang Padang | - | - | - |
| Sumberejo | - | - | - |
| Gisting | 8 | 70 | 85 |
| Gunung Alip | - | - | - |
| Pugung | - | - | - |
| Bulok | - | - | - |
| Cukuh Balak | - | - | - |
| Kelumbayan | - | - | - |
| Limau | - | - | - |
| Kelumbayan Barat | - | - | - |
| Tanggamus | 12 | 103 | 128 |

Catatan/Note: ...

Sumber/Source: Dinas Pariwisata, Kebudayaan, Kepemudaan dan Olahraga/ *Tourism, Culture, Youth and Sports Agency of Tanggamus*

Tabel
Table 7.3

**Jumlah Wisatawan Mancanegara dan Domestik di
Kabupaten Tanggamus, 2018-2021**
*Number of International and Domestic Visitors in
Tanggamus Regency, 2018-2021*

| Tahun Year | Wisatawan Visitors | | Jumlah Total |
|---------------|-----------------------|--------------------------------|-----------------|
| | Domestik Domestic | M mancanegara International | |
| (1) | (2) | (3) | (4) |
| 2018 | 455 068 | 3 535 | 458 603 |
| 2019 | 597 786 | 2 105 | 599 891 |
| 2020 | 100 965 | - | 100 965 |
| 2021 | 121 997 | - | 121 997 |

Catatan/Note: ...

Sumber/Source: Dinas Pariwisata, Kebudayaan, Kepemudaan dan Olahraga/ *Tourism, Culture, Youth and Sports Agency of Tanggamus*

BAB
Chapter

08

TRANSPORTASI DAN KOMUNIKASI

TRANSPORTATION
AND COMMUNICATION

Rusak Berat/Severly Damage

215,68 km

Rusak/Damage

347,16 km

Sedang/Moderate

252,15 km

Baik/Good

348,45 km

2021

PENJELASAN TEKNIS

1. Jalan adalah jalan dalam bentuk apapun yang terbuka untuk lalu lintas kendaraan umum. Data yang disajikan dalam publikasi ini adalah semua jalan di Indonesia baik di bawah wewenang pemerintah pusat maupun tingkat I dan tingkat II.
2. Jalan Nasional merupakan jalan arteri dan jalan kolektor dalam sistem jaringan jalan primer yang menghubungkan antaribukota provinsi, dan jalan strategis nasional, serta jalan tol.
3. Jalan Provinsi merupakan jalan kolektor dalam sistem jaringan jalan primer yang menghubungkan ibukota kabupaten/kota, atau antaribukota kabupaten/kota dan jalan strategis provinsi.
4. Jalan Kabupaten merupakan jalan lokal dalam sistem jaringan jalan primer yang tidak termasuk pada jalan nasional dan jalan provinsi, yang menghubungkan ibukota kabupaten dengan ibukota kecamatan, ibukota kabupaten dengan pusat kegiatan lokal, serta jalan sekunder dalam wilayah kabupaten, dan jalan strategis kabupaten.
5. Jalan Aspal adalah jalan yang permukaannya dilapisi aspal.
6. Jalan Kerikil adalah jalan yang permukaannya telah diperkeras dan dilapisi kerikil.
7. Jalan Tanah adalah jalan yang

TECHNICAL NOTES

1. *Roads are roads of any kind that are open to public transport traffic. The data presented in this publication are all roads in Indonesia, both under the authority of the central government and level I and level II.*
2. *National roads are arterial and collector roads in the primary road network system that connects provincial capitals, national strategic roads, and toll roads.*
3. *Provincial roads are collector roads in the primary road network system that connects district / city capitals, or between regency / city capitals and provincial strategic roads.*
4. *Regency roads are local roads in the primary road network system which are not included on national and provincial roads, which connect the district capital with the sub-district capital, district capital with local activity centers, and secondary roads within the district area, and district strategic roads.*
5. *Asphalt Road is a road with asphalt surface.*
6. *Gravel Road is a road whose surface has been hardened and coated with gravel.*
7. *Land Road is a road that has not been hardened and still consists of ordinary tanah layers.*
8. *Good Roads are roads that can be passed by vehicles at a speed of 60 km per hour and for the next 2 years without maintenance on hardening of the road.*

- belum diperkeras dan masih terdiri atas lapisan tanah biasa.
8. Jalan Baik adalah jalan yang dapat dilalui oleh kendaraan dengan kecepatan 60 km per jam dan selama 2 tahun mendatang tanpa pemeliharaan pada pengerasan jalan.
 9. Jalan Sedang adalah jalan yang dapat dilalui oleh kendaraan dengan kecepatan 40-60 km per jam dan selama 1 tahun mendatang tanpa rehabilitasi pada pengerasan jalan.
 10. Jalan Rusak adalah jalan yang dapat dilalui oleh kendaraan dengan kecepatan 20-40 km per jam dan perlu perbaikan pondasi jalan.
 11. Jalan Rusak Berat adalah jalan yang dapat dilalui oleh kendaraan dengan kecepatan 0-20 km per jam.
 12. Kantor Pos adalah suatu unit pelaksana teknis yang menyediakan jasa pos dan giro secara lengkap dan pelayanannya dilakukan oleh PT (Persero) Pos Indonesia.
 13. Base Transceiver Station atau disingkat BTS adalah suatu infrastruktur telekomunikasi yang memfasilitasi komunikasi nirkabel antara perangkat komunikasi dan jaringan operator. Fungsi BTS adalah mengirimkan dan menerima sinyal radio ke perangkat komunikasi seperti telepon seluler, telepon rumah dan sejenis gawai lainnya,
 9. *Medium Roads are roads that can be passed by vehicles at speeds of 40-60 km per hour and for the next 1 year without rehabilitation on hardening of the road.*
 10. *Damaged road is a road that can be passed by vehicles with a speed of 20-40 km per hour and needs to be repaired road foundation.*
 11. *Heavy Damaged Roads are roads that can be passed by vehicles at speeds of 0-20 km per hour.*
 12. *Post Office is a technical implementing unit that provides postal and current account services in full and its services are carried out by PT (Persero) Pos Indonesia.*
 13. *Base Transceiver Station or abbreviated BTS is a telecommunications infrastructure that facilitates wireless communication between communication devices and operator networks. The function of BTS is to send and receive radio signals to communication devices such as cellular phones, landlines and other similar devices, then the radio signals will be converted into digital signals which are then sent to other terminals into a message or data.*

kemudian sinyal radio tersebut akan diubah menjadi sinyal digital yang selanjutnya dikirim ke terminal lainnya menjadi sebuah pesan atau data.

<https://tanggamuskab.bps.go.id>

ULASAN**Transportasi**

Panjang jalan Kabupaten di Kabupaten Tanggamus tahun 2021 sepanjang 1.163,43 km. Kecamatan yang mempunyai jalan terpanjang adalah kecamatan Pugung dengan panjang jalan 109,70 km, sedangkan kecamatan dengan panjang jalan terpendek adalah kecamatan Limau dengan panjang jalan 7,75 km.

Jalan menurut jenis permukaan di kabupaten Tanggamus pada tahun 2021, aspal (451,93 km) , tidak diaspal (467,12 km), dan lainnya (244,39). Panjang jalan menurut kondisinya di Kabupaten Tanggamus , baik (348,45 km), sedang (252,15 km), rusak (347,16 km) dan rusak berat (215,68 km).

Komunikasi

Jumlah kantor pos di kabupaten tanggamus tahun 2021 ada 7 kantor pos.

Jumlah menara telekomunikasi seluler atau BTS di kabupaten tanggamus tahun 2021 ada 91 menara. Kecamatan yang belum ada BTS nya adalah kecamatan limau.

DESCRIPTION**Transportation**

The length of Regency roads in Tanggamus Regency in 2021 is 1,163.43 km. The sub-district that has the longest road is Pugung sub-district with a road length of 109.70 km, while the sub-district with the longest road length is the Limau sub-district with a road length of 7.75 km.

Roads according to surface type in Tanggamus district in 2021, asphalt (451.93 km), unpaved (467.12 km), and others (244.39). The length of the road according to its condition in Tanggamus Regency is good (348.45 km), moderate (252.15 km), damaged (347.16km) and heavily damaged (215.68 km).

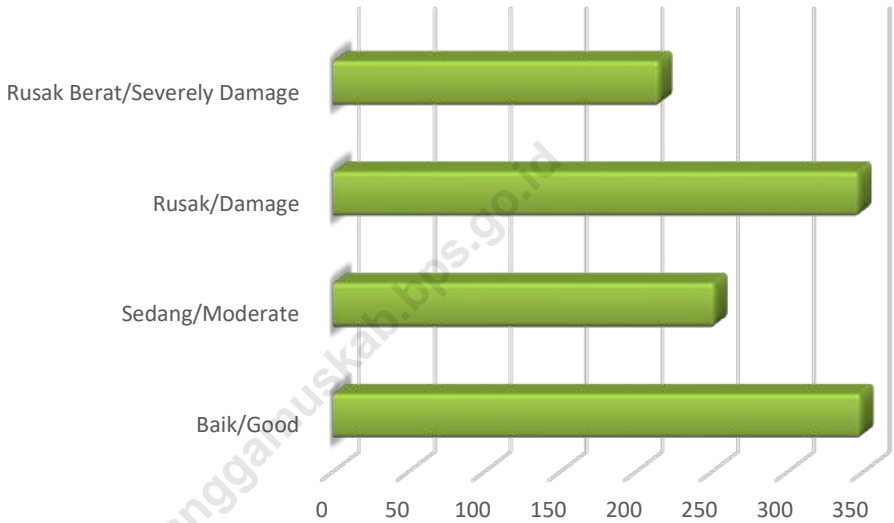
Communication

There are 7 post offices in Tanggamus district in 2021.

The number of cellular telecommunication towers or BTS in Tanggamus Regency in 2021 there are 91 towers. Sub-districts that do not yet have BTS are the limau sub-district.

Gambar 8.1
Figures

**Panjang Jalan Menurut Kondisi Jalan di Kabupaten
Tanggamus (km), 2021**
*Length of Roads by Condition of Roads in Tanggamus
Regency (km), 2021*

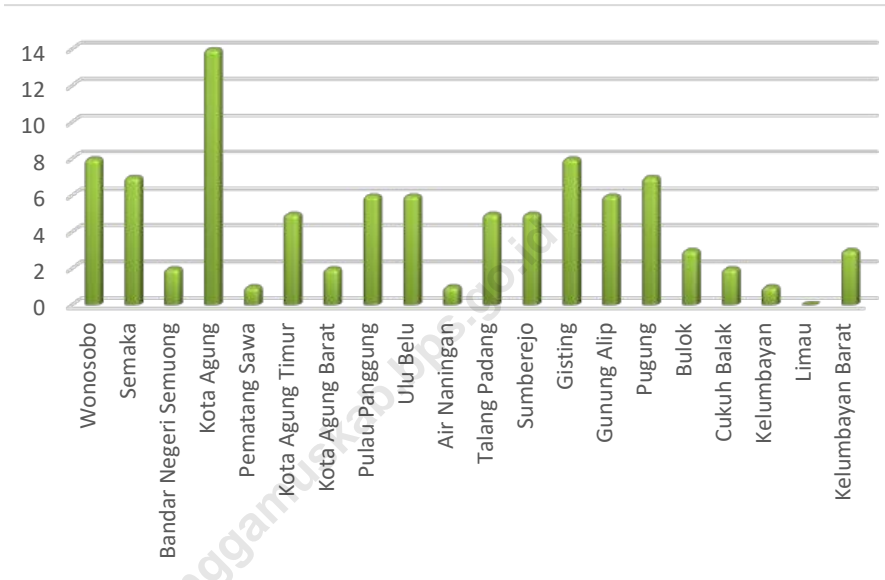


Catatan/Note: ...

Sumber/Source: Dinas Pekerjaan Umum dan Perumahan Rakyat Kabupaten Tanggamus/Public Works and Public Housing Agency of Tanggamus Regency

Gambar 8.2
Figures

Jumlah Menara Telekomunikasi Seluler (BTS) Menurut Kecamatan di Kabupaten Tanggamus, 2021
Number of Base Transceiver Station (BTS) by Subdistrict in Tanggamus Regency, 2021



Catatan/Note: ...

Sumber/Source: Dinas Komunikasi dan Informatika Kabupaten Tanggamus/Communications and Informatics Agency of Tanggamus Regency

8.1 TRANSPORTASI TRANSPORTATION

Tabel 8.1.1 Panjang Jalan¹ Menurut Tingkat Kewenangan Pemerintahan di Kabupaten Tanggamus (km), 2019–2021
Table 8.1.1 Length of Roads¹ by Level of Government Authority in Tanggamus Regency (km), 2019–2021

| Tingkat Kewenangan Pemerintahan Level of Government Authority | 2019 | 2020 | 2021 |
|--|-----------------|-----------------|-----------------|
| (1) | (2) | (3) | (4) |
| Negara ² /State ² | ... | ... | ... |
| Provinsi/Province | ... | ... | ... |
| Kabupaten/Kota Regency/Municipality | 1 339,37 | 1 339,37 | 1 163,43 |
| Jumlah/Total | 1 339,37 | 1 339,37 | 1 163,43 |

Catatan/Note: ¹ Data tidak termasuk panjang jalan tol/Excluding toll road

² Berdasarkan Keputusan Menteri Pekerjaan Umum dan Perumahan Rakyat No. 248/KPTS/M/2016/Based on Public Work and Public Housing Ministerial Decree No. 248/KPTS/M/2016

Sumber/Source: Dinas Pekerjaan Umum dan Perumahan Rakyat Kabupaten Tanggamus/Public Works and Public Housing Agency of Tanggamus Regency

Tabel 8.1.2 Panjang Jalan Menurut Jenis Permukaan Jalan di Kabupaten Tanggamus (km), 2019–2021
Length of Roads by Type of Road Surface in Tanggamus Regency (km), 2019–2021

| Jenis Permukaan Jalan Type of Road Surface | 2019 | 2020 | 2021 |
|---|-----------------|-----------------|-----------------|
| (1) | (2) | (3) | (4) |
| Aspal/Paved | 675,11 | 650,68 | 451,93 |
| Kerikil/Gravel | ... | ... | 417,18 |
| Tanah/Soil | ... | ... | 49,94 |
| Lainnya/Others | 664,26 | 688,69 | 244,39 |
| Jumlah/Total | 1 339,37 | 1 339,37 | 1 163,43 |

Catatan/Note: ...

Sumber/Source: Dinas Pekerjaan Umum dan Perumahan Rakyat Kabupaten Tanggamus/Public Works and Public Housing Agency of Tanggamus Regency

Tabel 8.1.3 Panjang Jalan Menurut Kondisi Jalan di Kabupaten Tanggamus (km), 2019–2021
Length of Roads by Condition of Roads in Tanggamus Regency (km), 2019–2021

| Kondisi Jalan <i>Condition of Roads</i> | 2019 | 2020 | 2021 |
|--|-----------------|-----------------|-----------------|
| (1) | (2) | (3) | (4) |
| Baik/ <i>Good</i> | 255,09 | 468,911 | 348,45 |
| Sedang/ <i>Moderate</i> | 249,07 | 225,998 | 252,15 |
| Rusak/ <i>Damage</i> | 122,76 | 540,997 | 347,16 |
| Rusak Berat/ <i>Severely Damage</i> | 712,45 | 104,463 | 215,68 |
| Jumlah/<i>Total</i> | 1 339,37 | 1 339,37 | 1 163,43 |

Catatan/*Note*: ...

Sumber/*Source*: Dinas Pekerjaan Umum dan Perumahan Rakyat Kabupaten Tanggamus/*Public Works and Public Housing Agency of Tanggamus Regency*

Tabel
Table 8.1.4

Panjang Jalan Menurut Kecamatan dan Tingkat Kewenangan Pemerintahan di Kabupaten Tanggamus (km), 2021
Length of Roads by Subdistrict and Level of Government Authority in Tanggamus Regency (km), 2021

| Kecamatan Subdistrict | Akses Ke Jalan Access to the Road | | | Jumlah Total |
|--------------------------|--------------------------------------|----------------------|----------------------|-----------------|
| | Negara State | Provinsi Province | Kabupaten Regency | |
| (1) | (2) | (3) | (4) | (5) |
| Wonosobo | - | - | 65,56 | 65,56 |
| Semaka | - | - | 89,16 | 89,16 |
| Bandar Negeri Semuong | - | - | 35,30 | 35,30 |
| Kota Agung | - | - | 34,89 | 34,89 |
| Pematang Sawa | - | - | 76,39 | 76,39 |
| Kota Agung Timur | - | - | 36,02 | 36,02 |
| Kota Agung Barat | - | - | 22,28 | 22,28 |
| Pulau Panggung | - | - | 82,42 | 82,42 |
| Ulu Belu | - | - | 71,96 | 71,96 |
| Air Nanningan | - | - | 91,84 | 91,84 |
| Talang Padang | - | - | 55,45 | 55,45 |
| Sumberejo | - | - | 89,97 | 89,97 |
| Gisting | - | - | 61,01 | 61,01 |
| Gunung Alip | - | - | 47,47 | 47,47 |
| Pugung | - | - | 109,70 | 109,70 |
| Bulok | - | - | 73,31 | 73,31 |
| Cukuh Balak | - | - | 34,76 | 34,76 |
| Kelumbayan | - | - | 36,14 | 36,14 |
| Limau | - | - | 7,75 | 7,75 |
| Kelumbayan Barat | - | - | 42,05 | 42,05 |
| Tanggamus | - | - | 1 163,44 | 1 163,44 |

Catatan/Note: ...

Sumber/Source: Dinas Pekerjaan Umum dan Perumahan Rakyat Kabupaten Tanggamus/Public Works and Public Housing Agency of Tanggamus Regency

Tabel
Table 8.1.5

Panjang Jalan Menurut Kecamatan dan Jenis Permukaan Jalan di Kabupaten Tanggamus (km), 2021
Length of Roads by Subdistrict and Type of Road Surface in Tanggamus Regency (km), 2021

| Kecamatan Subdistrict | Jenis Permukaan Type of Road Surface | | | Jumlah Total |
|--------------------------|---|----------------------------|------------------|-----------------|
| | Aspal Pavement | Tidak Diaspal Not Paved | Lainnya Other | |
| (1) | (2) | (3) | (4) | (5) |
| Wonosobo | 24,04 | 19,8 | 21,72 | 65,56 |
| Semaka | 32,94 | 33,57 | 22,65 | 89,16 |
| Bandar Negeri Semuong | 0,00 | 35,30 | 0,00 | 35,3 |
| Kota Agung | 22,17 | 0,40 | 12,32 | 34,89 |
| Pematang Sawa | 8,69 | 65,1 | 2,60 | 76,39 |
| Kota Agung Timur | 23,25 | 6,35 | 6,42 | 36,02 |
| Kota Agung Barat | 11,65 | 7,43 | 3,20 | 22,28 |
| Pulau Panggung | 22,23 | 22,00 | 38,19 | 82,42 |
| Ulu Belu | 11,70 | 52,56 | 7,70 | 71,96 |
| Air Nainingan | 41,44 | 20,90 | 29,50 | 91,84 |
| Talang Padang | 36,75 | 8,89 | 9,81 | 55,45 |
| Sumberejo | 44,50 | 26,56 | 18,91 | 89,97 |
| Gisting | 24,90 | 17,25 | 18,86 | 61,01 |
| Gunung Alip | 22,27 | 18,13 | 7,07 | 47,47 |
| Pugung | 37,30 | 66,48 | 5,92 | 109,7 |
| Bulok | 28,94 | 31,78 | 12,60 | 73,32 |
| Cukuh Balak | 13,78 | 8,90 | 12,08 | 34,76 |
| Kelumbayan | 18,08 | 9,67 | 8,39 | 36,14 |
| Limau | 2,00 | 1,90 | 3,85 | 7,75 |
| Kelumbayan Barat | 25,30 | 14,15 | 2,60 | 42,05 |
| Tanggamus | 451,93 | 467,12 | 244,39 | 1 163,44 |

Catatan/Note: ...

Sumber/Source: Dinas Pekerjaan Umum dan Perumahan Rakyat Kabupaten Tanggamus/*Public Works and Public Housing Agency of Tanggamus Regency*

Tabel 8.1.6
Table

Panjang Jalan Menurut Kecamatan dan Kondisi Jalan di Kabupaten Tanggamus (km), 2021
Length of Roads by Subdistrict and Road Condition in Tanggamus Regency (km), 2021

| Kecamatan Subdistrict | Kondisi Jalan Road Condition | | | |
|--------------------------|---------------------------------|--------------------|-----------------|--------------------------------|
| | Baik Good | Sedang Moderate | Rusak Damage | Rusak Berat Severely Damage |
| (1) | (2) | (3) | (4) | (5) |
| Wonosobo | 18,08 | 8,27 | 8,14 | 0,4 |
| Semaka | 8,44 | 1,4 | 7,57 | 4,87 |
| Bandar Negeri Semuong | 17,26 | 13,41 | 23,26 | 11,63 |
| Kota Agung | 1,9 | 6,17 | 13,43 | 13,8 |
| Pematang Sawa | 24,95 | 12,15 | 46,66 | 5,4 |
| Kota Agung Timur | 21,2 | 8,06 | 7,2 | 39,93 |
| Kota Agung Barat | 14,46 | 7,72 | 7,49 | 6,35 |
| Pulau Panggung | 12,59 | 21,98 | 16,74 | 9,7 |
| Ulu Belu | 14,62 | 8,9 | 17,11 | 6,84 |
| Air Nanningan | 19,66 | 18,68 | 14,35 | 2,76 |
| Talang Padang | 32,46 | 18,11 | 32,83 | 6,57 |
| Sumberejo | 30,21 | 22,5 | 14,67 | 15,04 |
| Gisting | 43,36 | 21,7 | 19,64 | 7,14 |
| Gunung Alip | 7,88 | 12,04 | 15,71 | 36,33 |
| Pugung | 28,17 | 25,8 | 30,09 | 25,64 |
| Bulok | 16,64 | 12,57 | 32,83 | 11,28 |
| Cukuh Balak | 1,8 | 3,65 | 0,6 | 1,7 |
| Kelumbayan | 8,05 | 5,7 | 18,51 | 2,5 |
| Limau | 11,22 | 10,14 | 9,63 | 5,15 |
| Kelumbayan Barat | 15,5 | 13,2 | 10,7 | 2,65 |
| Tanggamus | 348,45 | 252,15 | 347,16 | 215,68 |

Catatan/Note: ...

Sumber/Source: Dinas Pekerjaan Umum dan Perumahan Rakyat Kabupaten Tanggamus/Public Works and Public Housing Agency of Tanggamus Regency

8.2 KOMUNIKASI COMMUNICATION

Tabel 8.2.1 Jumlah Kantor Pos Pembantu Menurut Kecamatan di Kabupaten Tanggamus, 2018–2021
Number of Post Offices Subsidiaries by Subdistrict in Tanggamus Regency, 2018–2021

| Kecamatan Subdistrict | 2018 | 2019 | 2020 | 2021 |
|--------------------------|----------|----------|----------|----------|
| (1) | (2) | (3) | (4) | (5) |
| Wonosobo | 1 | 1 | 1 | 1 |
| Semaka | - | - | - | - |
| Bandar Negeri Semuong | - | - | - | - |
| Kota Agung | 1 | 1 | 1 | 1 |
| Pematang Sawa | - | - | - | - |
| Kota Agung Timur | - | - | - | - |
| Kota Agung Barat | - | - | - | - |
| Pulau Panggung | 1 | 1 | 1 | 1 |
| Ulu Belu | - | - | - | - |
| Air Nanningan | - | - | - | - |
| Talang Padang | 1 | 1 | 1 | 1 |
| Sumberejo | 1 | 1 | 1 | 1 |
| Gisting | 1 | 1 | 1 | 1 |
| Gunung Alip | - | - | - | - |
| Pugung | - | - | - | - |
| Bulok | - | - | - | - |
| Cukuh Balak | 1 | 1 | 1 | 1 |
| Kelumbayan | - | - | - | - |
| Limau | - | - | - | - |
| Kelumbayan Barat | - | - | - | - |
| Tanggamus | 7 | 7 | 7 | 7 |

Catatan/Note: ...

Sumber/Source: Kantor POS Kotaagung/Post Office of Kotaagung Subdistrict

Tabel
Table 8.2.2

Jumlah Menara Telekomunikasi Seluler (BTS) Menurut Kecamatan di Kabupaten Tanggamus, 2021
Number of Base Transceiver Station (BTS) by Subdistrict in Tanggamus Regency, 2021

| Kecamatan Subdistrict | Jumlah Total |
|--------------------------|-----------------|
| (1) | (2) |
| Wonosobo | 8 |
| Semaka | 7 |
| Bandar Negeri Semuong | 2 |
| Kota Agung | 14 |
| Pematang Sawa | 1 |
| Kota Agung Timur | 5 |
| Kota Agung Barat | 2 |
| Pulau Panggung | 6 |
| Ulu Belu | 6 |
| Air Nanningan | 1 |
| Talang Padang | 5 |
| Sumberejo | 5 |
| Gisting | 8 |
| Gunung Alip | 6 |
| Pugung | 7 |
| Bulok | 3 |
| Cukuh Balak | 2 |
| Kelumbayan | 1 |
| Limau | - |
| Kelumbayan Barat | 3 |
| Tanggamus | 91 |

Catatan/Note: ...

Sumber/Source: Dinas Komunikasi dan Informatika Kabupaten Tanggamus/Communications and Informatics Agency of Tanggamus Regency

BAB
Chapter

09

PERBANKAN, KOPERASI DAN HARGA-HARGA

BANKING, COOPERATIVE
AND PRICES



9 KPRI



2 KUD

Total
Total

97

2021

KOPERASI AKTIF

Active Cooperative



1 KOPKAR



85

KOPERASI LAINNYA

Others Cooperation



PENJELASAN TEKNIS

1. Koperasi adalah badan usaha yang beranggotakan orang-orang atau badan hukum koperasi dengan melandaskan kegiatannya berdasarkan prinsip Koperasi sekaligus sebagai gerakan ekonomi rakyat yang berdasar atas asas kekeluargaan.
2. Koperasi Unit Desa (KUD) adalah koperasi yang anggotanya terdiri dari masyarakat pedesaan. Koperasi unit desa biasanya melakukan kegiatan usaha di dalam bidang ekonomi khususnya yang berkaitan dengan pertanian atau perikanan.
3. Koperasi Pasar (Koppas) adalah jenis koperasi yang anggotanya terdiri dari para pedagang pasar. Bentuk koperasi koperasi pasar dapat berupa koperasi simpan pinjam yang menyediakan pinjaman modal bagi para pedagang.
4. KPRI adalah koperasi yang didirikan oleh pegawai negeri sipil serta dikelola untuk kepentingan pegawai negeri sipil. Oleh karena itu, KPRI dalam kegiatannya lebih memfokuskan diri untuk mensejahterakan pegawai negeri sipil sebagai anggotanya.
5. Koperasi karyawan (KOPKAR) adalah sebuah koperasi yang berada di sebuah perusahaan tertentu. Anggota koperasi ini adalah para karyawan dari perusahaan tersebut. Tidak

TECHNICAL NOTES

1. *Cooperative is a business entity with the members of people or cooperative legal entity with activities are based on the cooperative principles as a form of public economy based on family principle.*
2. *Village Unit Cooperatives (KUD) are cooperatives whose members consist of rural communities. Village unit cooperatives usually carry out business activities in the economic field especially those related to agriculture or fisheries.*
3. *Market Cooperative (Koppas) is a type of cooperative whose members consist of market traders. The form of market cooperative cooperatives can be savings and loan cooperatives that provide capital loans to traders.*
4. *KPRI is a cooperative established by civil servants and managed for the benefit of civil servants. Therefore, KPRI in its activities is more focused on the welfare of civil servants as members.*
5. *Employee cooperative (KOPKAR) is a cooperative that is in a particular company. The members of the cooperative are the employees of the company. Unlike school cooperatives, employee cooperatives must have a legal entity and be registered because the members and management are mature and understand the law. Usually cooperatives under a*

seperti koperasi sekolah, koperasi karyawan haruslah memiliki badan hukum dan terdaftar karena para anggota dan pengurusnya sudah dewasa dan paham mengenai hukum. Biasanya koperasi yang berada di bawah suatu perusahaan ini adalah jenis koperasi jasa, namun juga tidak menutup adanya kemungkinan koperasi penjualan atau koperasi pemasaran. Koperasi jasa adalah koperasi yang menyediakan jasa simpan pinjam atau asuransi, dengan begitu para karyawan memiliki kemudahan untuk menyimpan uang atau meminjam uang jika ada kebutuhan yang mendesak.

6. Merujuk pada Undang-Undang Nomor 20 Tahun 2008 tentang Usaha Mikro, Kecil, dan Menengah, UMKM alias usaha mikro adalah usaha milik perseorangan atau badan usaha perorangan yang produktif dan memenuhi kriteria yang ditulis oleh Undang-Undang. Aset maksimal dari usaha ini adalah Rp50.000.000,00. Sedangkan, omset maksimalnya Rp300.000.000,00.
7. Beberapa kriteria usaha yang tergolong dalam UMKM:
 1. Usaha Mikro :Kriteria UMKM adalah sebuah usaha mikro yang dimiliki oleh perseorangan atau badan usaha dan juga didasarkan pada kriteria usaha mikro. Kekayaan bersih yang dimiliki atau aset minimal adalah lima puluh

company are service cooperatives, but they also do not cover the existence of sales cooperatives or marketing cooperatives. . Service cooperatives are cooperatives that provide savings and loan services or insurance, so that employees have the convenience to save money or borrow money if there is an urgent need.

6. *Referring to Law Number 20 of 2008 concerning Micro, Small and Medium Enterprises, MSMEs aka micro businesses are businesses owned by individuals or productive business entities that fulfill the criteria written by the Law. The maximum assets of this business is Rp 50,000,000. Meanwhile, the maximum turnover is IDR 300,000,000.*
7. *Some business criteria that are classified as SMEs:*
 1. *Micro Business: MSME Criteria is a micro business owned by an individual or business entity and is also based on the criteria of a micro business. The net assets owned or minimum assets are fifty million rupiah. Meanwhile, the minimum sales or turnover is three hundred million rupiah.*
 2. *Small Business: Businesses that enter into the type of small business are businesses with a net worth of up to fifty million rupiah. This certainly does not include the price of a place to set up a business. The sales or turnover earned by this business every year is around three hundred*

juta rupiah. Sementara itu, hasil penjualan atau omzet minimal adalah tiga ratus juta rupiah.

2. Usaha Kecil :Usaha-usaha yang masuk ke dalam jenis usaha kecil adalah usaha dengan kekayaan bersih yang mencapai lima puluh juta rupiah. Ini tentu tidak termasuk dengan harga tempat untuk mendirikan usaha. Hasil penjualan atau omzet yang didapatkan oleh usaha ini setiap tahunnya adalah berkisar antara tiga ratus juta rupiah sampai dengan 2,5 miliar rupiah.

3. Usaha Menengah: Sementara itu, usaha menengah adalah usaha dengan total kekayaan bersih lima ratus juta sampai dengan sepuluh miliar rupiah. Omzet per tahunnya mulai dari dua koma lima miliar rupiah sampai dengan lima puluh miliar rupiah.

million rupiah to 2.5 billion rupiah.

3. Medium Enterprises: Meanwhile, medium businesses are businesses with a total net worth of five hundred million to ten billion rupiah. Annual turnover starts from two point five billion rupiah to fifty billion rupiah.

<https://tanggammiliter.go.id>

ULASAN

DESCRIPTION

Jumlah koperasi yang aktif di kabupaten tanggamus tahun 2021 mengalami peningkatan dari tahun sebelumnya, jika pada tahun 2020 terdapat 75 koperasi aktif, maka pada tahun 2021 terdapat 97 koperaasi yang aktif.

Jumlah koperasi berdasarkan jenis nya sebagai berikut : KUD (2 koperasi), KPRI (9 koperasi), KOPKAR (1 koperasi), KOPPAS (0 koperasi) dan lainnya (85 koperasi). Jumlah koperasi terbanyak ada di kecamatan gisting.

Jumlah Usaha Mikro Kecil dan Menengah di kabupaten tanggamus tahun 2021 menurut jenisnya sebagai berikut: usaha mikro (5.243 usaha), sedangkan usaha kecil dan menengah tidak ada. Jumlah UMKM terbanyak ada di kecamatan pulau pangung (995 usaha) dengan 995 usaha mikro

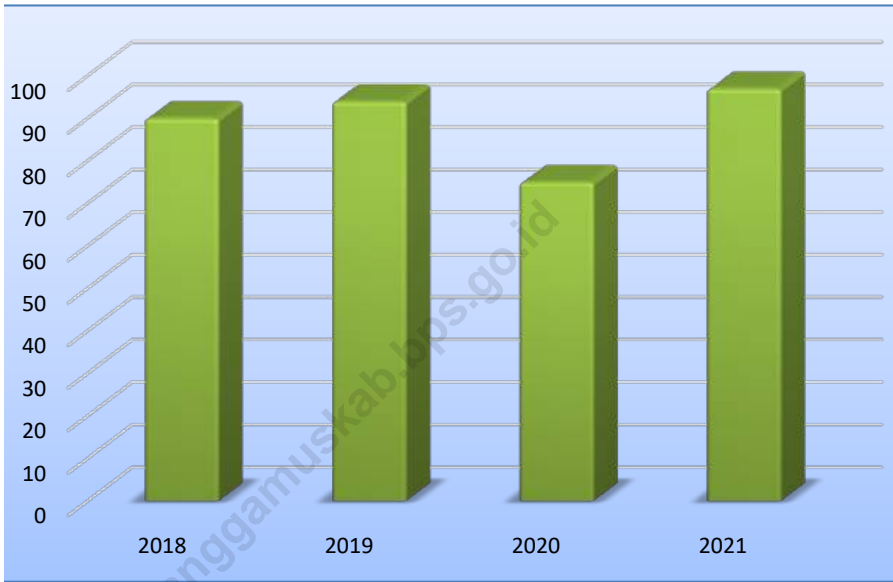
The number of active cooperatives in Tanggamus district in 2021 has increased from the previous year, if in 2020 there were 75 active cooperatives, then in 2021 there would be 97 active cooperations.

The number of cooperatives by type is as follows: KUD (2 cooperatives), KPRI (9 cooperatives), KOPKAR (1 cooperative), KOPPAS (0 cooperative), others (85 cooperatives). The largest number of cooperatives is in the Gisting sub-district.

The number of Micro Small and Medium Enterprises in Tanggamus Regency in 2021 according to its type is as follows: micro businesses (5,243 businesses), while small and medium businesses are absent. The largest number of MSMEs is in the pulau pangung district (995 businesses) with 995 micro businesses.

Gambar 9.1
Figures

Jumlah Koperasi Aktif di Kabupaten Tanggamus, 2018-2021
Number of Active Cooperative in Tanggamus Regency, 2018-2021

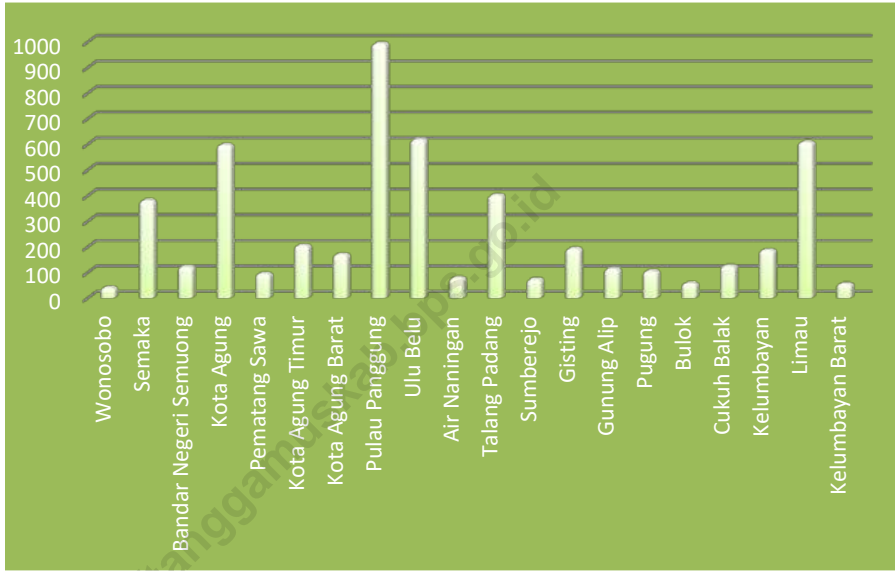


Catatan/Note: ...

Sumber/Source: Dinas Koperasi, Usaha Kecil dan Menengah Perindustrian dan Perdagangan Kabupaten Tanggamus/Cooperatives, Small and Medium Enterprise Industry and Trade Agency of Tanggamus Regency

Gambar 9.2
Figures

Jumlah Usaha Mikro Kecil Menengah (UMKM) Menurut Kecamatan di Kabupaten Tanggamus, 2021
Number of UMKM by Subdistrict in Tanggamus Regency, 2021



Catatan/Note: ...
 Sumber/Source: Dinas Koperasi, Usaha Kecil dan Menengah Perindustrian dan Perdagangan Kabupaten Tanggamus/Cooperatives, Small and Medium Enterprise Industry and Trade Agency of Tanggamus Regency

Tabel 9.1 Jumlah Koperasi Aktif Menurut Kecamatan di Kabupaten Tanggamus, 2018–2021
Number of Active Cooperative by Subdistrict in Tanggamus Regency, 2018–2021

| Kecamatan Subdistrict | 2018 | 2019 | 2020 | 2021 |
|--------------------------|-----------|-----------|-----------|-----------|
| (1) | (2) | (3) | (4) | (5) |
| Wonosobo | 2 | 2 | 1 | 2 |
| Semaka | 3 | 3 | 3 | 4 |
| Bandar Negeri Semuong | 2 | 2 | 2 | 3 |
| Kota Agung | 13 | 13 | 10 | 10 |
| Pematang Sawa | 1 | 1 | 1 | 3 |
| Kota Agung Timur | 11 | 11 | 9 | 11 |
| Kota Agung Barat | 3 | 3 | 3 | 3 |
| Pulau Panggung | 1 | 1 | - | - |
| Ulu Belu | 9 | 9 | 6 | 8 |
| Air Nanningan | 5 | 5 | 3 | 6 |
| Talang Padang | 6 | 7 | 6 | 8 |
| Sumberejo | 8 | 8 | 8 | 9 |
| Gisting | 13 | 15 | 15 | 17 |
| Gunung Alip | 3 | 4 | 2 | 4 |
| Pugung | 1 | 1 | - | 1 |
| Bulok | 1 | 1 | 1 | 1 |
| Cukuh Balak | 2 | 2 | 2 | 2 |
| Kelumbayan | 1 | 1 | - | - |
| Limau | 1 | 1 | 1 | 5 |
| Kelumbayan Barat | 2 | 2 | 2 | - |
| Tanggamus | 90 | 94 | 75 | 97 |

Catatan/Note: ...

Sumber/Source: Dinas Koperasi, Usaha Kecil dan Menengah Perindustrian dan Perdagangan Kabupaten Tanggamus/Cooperatives, Small and Medium Enterprise Industry and Trade Agency of Tanggamus Regency

Tabel
Table 9.2**Jumlah Koperasi Menurut Jenis Koperasi dan Kecamatan di Kabupaten Tanggamus, 2021**
Number of Cooperative by Kind of Cooperative and Subdistrict in Tanggamus Regency, 2021

| Kecamatan Subdistrict | Jenis Koperasi/ Kind of Cooperative | | | | | Jumlah Total |
|--------------------------|-------------------------------------|----------|----------|----------|------------------|-----------------|
| | KUD | KPRI | KOPKAR | KOPPAS | Lainnya Other | |
| (1) | (2) | (3) | (4) | (5) | (6) | (7) |
| Wonosobo | - | - | - | - | 2 | 2 |
| Semaka | - | - | - | - | 4 | 4 |
| Bandar Negeri Semuong | - | - | - | - | 3 | 3 |
| Kota Agung | 1 | 1 | - | - | 8 | 10 |
| Pematang Sawa | - | - | - | - | 3 | 3 |
| Kota Agung Timur | - | 5 | - | - | 6 | 11 |
| Kota Agung Barat | - | 1 | - | - | 2 | 3 |
| Pulau Panggung | - | - | - | - | - | - |
| Ulu Belu | - | - | 1 | - | 7 | 8 |
| Air Naningan | - | - | - | - | 6 | 6 |
| Talang Padang | - | - | - | - | 8 | 8 |
| Sumberejo | 1 | 1 | - | - | 7 | 9 |
| Gisting | - | 1 | - | - | 16 | 17 |
| Gunung Alip | - | - | - | - | 4 | 4 |
| Pugung | - | - | - | - | 1 | 1 |
| Bulok | - | - | - | - | 1 | 1 |
| Cukuh Balak | - | - | - | - | 2 | 2 |
| Kelumbayan | - | - | - | - | - | - |
| Limau | - | - | - | - | 5 | 5 |
| Kelumbayan Barat | - | - | - | - | - | - |
| Tanggamus | 2 | 9 | 1 | - | 85 | 97 |

Catatan/Note: ...

Sumber/Source: Dinas Koperasi, Usaha Kecil dan Menengah Perindustrian dan Perdagangan Kabupaten Tanggamus/Cooperatives, Small and Medium Enterprise Industry and Trade Agency of Tanggamus Regency

Tabel
Table 9.3**Jumlah Usaha Mikro Kecil Menengah (UMKM) Menurut Kecamatan dan Jenis UMKM di Kabupaten Tanggamus, 2021****Number of UMKM by Subdistrict and Kind of UMKM in Tanggamus Regency, 2021**


| Kecamatan Subdistrict | Jenis UMKM Kind of UMKM | | | Jumlah Total |
|--------------------------|----------------------------|----------------|--------------------|-----------------|
| | Mikro Micro | Kecil Small | Menengah Medium | |
| (1) | (2) | (3) | (4) | (7) |
| Wonosobo | 42 | - | - | 42 |
| Semaka | 382 | - | - | 382 |
| Bandar Negeri Semuong | 123 | - | - | 123 |
| Kota Agung | 598 | - | - | 598 |
| Pematang Sawa | 96 | - | - | 96 |
| Kota Agung Timur | 206 | - | - | 206 |
| Kota Agung Barat | 171 | - | - | 171 |
| Pulau Panggung | 995 | - | - | 995 |
| Ulu Belu | 619 | - | - | 619 |
| Air Nanningan | 80 | - | - | 80 |
| Talang Padang | 403 | - | - | 403 |
| Sumberejo | 74 | - | - | 74 |
| Gisting | 194 | - | - | 194 |
| Gunung Alip | 115 | - | - | 115 |
| Pugung | 106 | - | - | 106 |
| Bulok | 59 | - | - | 59 |
| Cukuh Balak | 126 | - | - | 126 |
| Kelumbayan | 188 | - | - | 188 |
| Limau | 609 | - | - | 609 |
| Kelumbayan Barat | 57 | - | - | 57 |
| Tanggamus | 5 243 | - | - | 5 243 |

Catatan/Note: ...

Sumber/Source: Dinas Koperasi, Usaha Kecil dan Menengah Perindustrian dan Perdagangan Kabupaten Tanggamus/Cooperatives, Small and Medium Enterprise Industry and Trade Agency of Tanggamus Regency

2021

Persentase Pengeluaran Percentage of Expenditure



*berdasarkan per kapita sebulan
by monthly per capita



PENJELASAN TEKNIS

TECHNICAL NOTES

1. Pengeluaran rata-rata per kapita adalah biaya yang dikeluarkan untuk konsumsi semua anggota rumah tangga selama sebulan baik yang berasal dari pembelian, pemberian maupun produksi sendiri dibagi dengan banyaknya anggota rumah tangga dalam rumah tangga tersebut.. Konsumsi rumah tangga dibedakan atas konsumsi makanan maupun bukan makanan tanpa memperhatikan asal barang dan terbatas pada pengeluaran untuk kebutuhan rumah tangga saja, tidak termasuk konsumsi/pengeluaran untuk keperluan usaha atau yang diberikan kepada pihak lain. Pengeluaran untuk konsumsi makanan dihitung selama seminggu yang lalu, sedangkan untuk bukan makanan dihitung selama sebulan dan 12 bulan yang lalu. Baik konsumsi makanan maupun bukan makanan selanjutnya dikonversikan ke dalam pengeluaran rata-rata sebulan. Angka-angka konsumsi/ pengeluaran rata-rata per kapita yang disajikan dalam publikasi ini diperoleh dari hasil bagi jumlah konsumsi seluruh rumah tangga (baik mengkonsumsi makanan maupun tidak) terhadap jumlah penduduk.
2. Persentase Rata-rata Pengeluaran per Kapita Menurut Kelompok

1. *Average per capita monthly expenditure of a household is obtained by dividing the number of household members into total consumption expenses of the household. Household consumption, distinguished between food and non-food, is limited to goods and services used for household purposes, omitting those purchased for business or to be given away, despite their source or origin. The reference period for food consumption is one week, and for non-food consumption is one year before enumeration. Both food and non-food consumption are tabulated monthly for which purpose conversion may be required. Quantity consumed, or expenditure from there per capita per month is obtained by dividing total consumption (or expenditure) of all households over total number of persons corresponding to the area of aggregation.*
2. *Percentage of Average Expenditure per Capita by Commodity Group is the percentage of average per capita expenditure by commodity, which is the average per capita expenditure by food group divided by the average total per capita expenditure multiplied by one hundred percent. The formula is Average Expenditure per Capita by Commodity = Average Expenditure per Capita by Commodity Group*

Komoditi merupakan persentase rata-rata pengeluaran perkapita menurut kelompok komoditi yaitu rata-rata pengeluaran perkapita menurut kelompok makanan dibagi rata-rata total pengeluaran perkapita dikali seratus persen. Rumusnya Rata-rata Pengeluaran per Kapita Menurut Komoditi = Rata-rata Pengeluaran per Kapita Menurut Kelompok Komoditi/ Rata-rata Total Pengeluaran per Kapita X 100%. Kegunaannya untuk melihat pola pengeluaran penduduk yang dapat digunakan untuk menilai tingkat kesejahteraan sebagai dasar pengambilan kebijakan oleh pemerintah

/ Average Total Expenditures per Capita X 100%. Its purpose is to look at population expenditure patterns that can be used to assess the level of welfare as a basis for government policy making

<https://tanggamuskab.dps.go.id>

ULASAN

Rata-rata pengeluaran per kapita menurut komoditi di kabupaten tanggamus 2021, untuk komoditi makanan (458.446 rupiah) pengeluaran tersebut meingkat dari tahun sebelumnya yaitu 449.216 rupiah. Untuk komoditi bukan makanan (350.398 rupiah) meningkat dari tahun sebelumnya yaitu 338.031 rupiah. Secara keseluruhan rata-rata pengeluaran per kapita untuk tahun 2021 (808.844 rupiah), dan tahun 2020 (787.247 rupiah).

Persentase pengeluaran komoditi makanan pada tahun 2021 lebih tinggi dibandingkan pengeluaran untuk komoditi bukan makanan. Presentase tertinggi pada komoditi makanan ada pada komoditi makanan dan minuman jadi yang mencapai 12,70 persen, sedangkan untuk komoditi bukan makanan ada pada komoditi perumahan dan fasilitas rumah tangga yang mencapai 21,19 persen.

Berdasarkan pada golongan pengeluaran, diperkirakan penduduk di kabupaten tanggamus pada tahun 2021, paling banyak ada pada golongan dengan pengeluaran 500.000-749.999 rupiah dengan 36,24 persen. Sedangkan pada tahun 2020, paling banyak penduduk ada pada golongan pengeluaran 500.000-749.999 rupiah yakni 32,32 persen.

DESCRIPTION

The average expenditure per capita by commodity in 2021 Tanggamus district, for food commodities (458.446 rupiahs) this expenditure increased from the previous year which was 449,216 rupiahs. Non-food commodities (350.398 upiah) fell from the previous year which was 338,559 rupiah. Overall average per capita expenditure for 2021 (808.844 rupiah), and 2020 (787,247 rupiah).

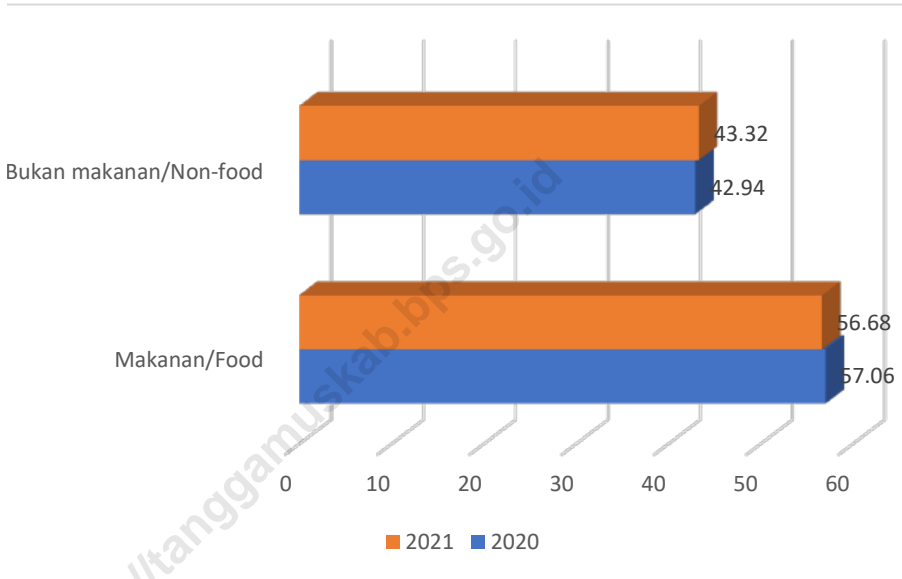
The percentage of expenditure on food commodities in 2021 is higher than expenditure on non-food commodities. The highest percentage of food commodities is in food and beverage commodities which reach 12,70 percent, while for non-food commodities there are in housing commodities and household facilities which reach 21,19 percent.

Based on expenditure groups, it is estimated that residents in Tanggamus district in 2021, most will be in groups with spending 500,000-749,999 rupiah with 36.24 percent. Whereas in 2020, the most population was in the expenditure group of 500,000-749,999 rupiahs, namely 32.32 percent.

Gambar 10.1
Figures

Persentase Pengeluaran Makanan dan Bukan Makanan per Kapita Sebulan di Kabupaten Tanggamus, 2020 dan 2021

Percentage of Food and Non Food Monthly Expenditure per Capita by Commodity Group in Tanggamus Regency, 2020 and 2021

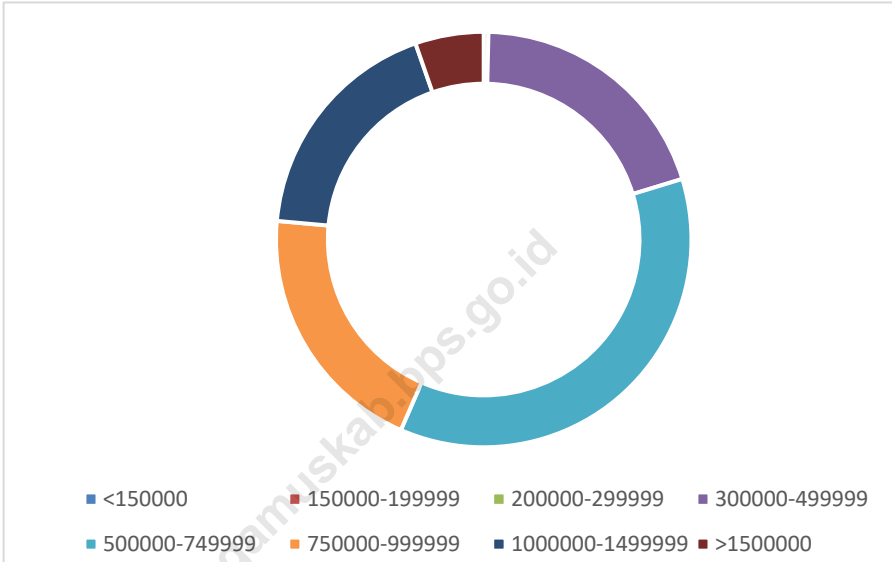


Catatan/Note: ...

Sumber/Source: BPS, Survei Sosial Ekonomi Nasional (Susenas) Maret/BPS-Statistics Indonesia, National Socioeconomic Survey March

Gambar 10.2
Figures

Persentase Penduduk Menurut Golongan Pengeluaran Per Kapita Sebulan di Kabupaten Tanggamus, 2021
Percentage of Population by Per Capita Spending Group a Month in Tanggamus Regency, 2021



Catatan/Note: ...
 Sumber/Source: BPS, Survei Sosial Ekonomi Nasional (Susenas) Maret/BPS-Statistics Indonesia, National Socioeconomic Survey March

<https://tanggamuskab.bps.go.id>

Tabel
Table 10.1

Rata-rata Pengeluaran per Kapita Sebulan Menurut Kelompok Komoditas (rupiah) di Kabupaten Tanggamus, 2020 dan 2021
Monthly Average Expenditure per Capita by Commodity Group (rupiahs) in Tanggamus Regency, 2020 and 2021

| Kelompok Komoditas/Commodity Group | 2020 | 2021 |
|---|----------------|----------------|
| (1) | (2) | (3) |
| Makanan/Food | | |
| Padi-padian/ <i>Cereals</i> | 67 283 | 69 219 |
| Umbi-umbian/ <i>Tubers</i> | 3 173 | 4 227 |
| Ikan/udang/cumi/kerang/ <i>Fish/shrimp/common squid/shells</i> | 34 613 | 33 670 |
| Daging/ <i>Meat</i> | 9 480 | 11 974 |
| Telur dan susu/ <i>Eggs and milk</i> | 22 617 | 22 555 |
| Sayur-sayuran/ <i>Vegetables</i> | 46 658 | 54 314 |
| Kacang-kacangan/ <i>Legumes</i> | 10 769 | 11 593 |
| Buah-buahan/ <i>Fruits</i> | 21 966 | 12 339 |
| Minyak dan kelapa/ <i>Oil and coconut</i> | 14 980 | 15 524 |
| Bahan minuman/ <i>Beverage stuffs</i> | 17 348 | 17 743 |
| Bumbu-bumbuan/ <i>Spices</i> | 11 145 | 10 780 |
| Konsumsi lainnya/ <i>Miscellaneous food items</i> | 7 857 | 8 798 |
| Makanan dan minuman jadi/ <i>Prepared food and beverages</i> | 104 877 | 102 749 |
| Rokok/ <i>Cigarettes</i> | 76 449 | 82 961 |
| Jumlah makanan/Total food | 449 216 | 458 446 |
| Bukan makanan/Non-food | | |
| Perumahan dan fasilitas rumah tangga/ <i>Housing and household facilities</i> | 152 367 | 171 381 |
| Aneka barang dan jasa/ <i>Goods and services</i> | 74 757 | 75 994 |
| Pakaian, alas kaki, dan tutup kepala/ <i>Clothing, footwear, and headgear</i> | 29 781 | 25 248 |
| Barang tahan lama/ <i>Durable goods</i> | 30 862 | 39 670 |
| Pajak, pungutan, dan asuransi/ <i>Taxes and insurance</i> | 35 623 | 31 747 |
| Keperluan pesta dan upacara/kenduri/ <i>Parties and ceremonies</i> | 14 642 | 6 358 |
| Jumlah bukan makanan/Total non-food | 338 031 | 350 398 |
| Jumlah/Total | 787 247 | 808 844 |

Catatan/Note: ...

Sumber/Source: BPS, Survei Sosial Ekonomi Nasional (Susenas) Maret/BPS-Statistics Indonesia, National Socioeconomic Survey March

Tabel
Table 10.2

Persentase Pengeluaran per Kapita Sebulan Menurut Kelompok Komoditas di Kabupaten Tanggamus, 2020 dan 2021
Percentage of Monthly Expenditure per Capita by Commodity Group in Tanggamus Regency, 2020 and 2021

| Kelompok Komoditas/Commodity Group | 2020 | 2021 |
|---|---------------|---------------|
| (1) | (2) | (3) |
| Makanan/Food | | |
| Padi-padian/Cereals | 8,55 | 8.56 |
| Umbi-umbian/Tubers | 0,40 | 0.52 |
| Ikan/udang/cumi/kerang/Fish/shrimp/common squid/shells | 4,40 | 4.16 |
| Daging/Meat | 1,20 | 1.48 |
| Telur dan susu/Eggs and milk | 2,87 | 2.79 |
| Sayur-sayuran/Vegetables | 5,93 | 6.72 |
| Kacang-kacangan/Legumes | 1,37 | 1.43 |
| Buah-buahan/Fruits | 2,79 | 1.53 |
| Minyak dan kelapa/Oil and coconut | 1,90 | 1.92 |
| Bahan minuman/Beverage stuffs | 2,20 | 2.19 |
| Bumbu-bumbuan/Spices | 1,42 | 1.33 |
| Konsumsi lainnya/Miscellaneous food items | 1,00 | 1.09 |
| Makanan dan minuman jadi/Prepared food and beverages | 13,32 | 12.70 |
| Rokok/Cigarettes | 9,71 | 10.26 |
| Jumlah makanan/Total food | 57,06 | 56.68 |
| Bukan makanan/Non-food | | |
| Perumahan dan fasilitas rumah tangga/Housing and household facilities | 19,35 | 21.19 |
| Aneka barang dan jasa/Goods and services | 9,50 | 9.40 |
| Pakaian, alas kaki, dan tutup kepala/Clothing, footwear, and headgear | 3,78 | 3.12 |
| Barang tahan lama/Durable goods | 3,92 | 4.90 |
| Pajak, pungutan, dan asuransi/Taxes and insurance | 4,53 | 3.92 |
| Keperluan pesta dan upacara/kenduri/Parties and ceremonies | 1,86 | 0.79 |
| Jumlah bukan makanan/Total non-food | 42,94 | 43.32 |
| Jumlah/Total | 100,00 | 100.00 |

Catatan/Note: ...

Sumber/Source: BPS, Survei Sosial Ekonomi Nasional (Susenas) Maret/BPS-Statistics Indonesia, National Socioeconomic Survey March

Tabel
Table 10.3**Persentase Penduduk Menurut Golongan Pengeluaran Per Kapita Sebulan di Kabupaten Tanggamus, 2021**
Percentage of Population by Class of Monthly Expenditure per Capita in Tanggamus Regency, 2021

| Golongan Pengeluaran Per Kapita Sebulan (rupiah) <i>Class of Monthly Expenditure per Capita (rupiahs)</i> | Persentase Penduduk <i>Percentage of Population</i> |
|---|---|
| (1) | (2) |
| < 150 000 | ... |
| 150 000–199 999 | ... |
| 200 000–299 999 | 0,36 |
| 300 000–499 999 | 19,92 |
| 500 000–749 999 | 36,24 |
| 750 000–999 999 | 19,90 |
| 1 000 000–1 499 999 | 18,24 |
| > 1 500 000 | 5,33 |
| Jumlah/Total | 100,00 |

Catatan/Note: ...

Sumber/Source: BPS, Survei Sosial Ekonomi Nasional (Susenas) Maret/BPS-Statistics Indonesia, National Socioeconomic Survey March

BAB
Chapter

11

PERDAGANGAN

TRADE

5

Ruko



41

PASAR/ Market

2.240

LOS



2021

PENJELASAN TEKNIS**TECHNICAL NOTES**

1. Pasar tradisional/Pasar rakyat adalah pasar yang dibangun dan dikelola oleh Pemerintah, Pemerintah Daerah, Swasta, BUMN dan BUMD termasuk kerjasama dengan swasta dengan tempat usaha berupa toko, kios, los dan tenda yang dimiliki/dikelola oleh pedagang kecil, menengah, swadaya masyarakat atau koperasi dengan usaha kecil, modal kecil dan dengan proses jual beli dagangan melalui tawar menawar. Kebanyakan menjual kebutuhan sehari-hari seperti bahan makanan berupa ikan, buah, sayur-sayuran, telur, daging, kain, pakaian, kue-kue, dan lain-lain. Pasar seperti ini masih banyak ditemukan di Indonesia, dan umumnya terletak dekat kawasan perumahan agar memudahkan pembeli untuk mencapai pasar. Pasar yang dicakup pada kegiatan ini adalah pasar yang dikelola oleh pemerintah atau swasta. Lokasi pasar tersebut memang disediakan untuk kegiatan pasar. Contoh yang tidak termasuk cakupan pasar adalah pasar kaget, pasar yang ada di fasilitas umum, pasar malam.
 2. Pasar diklasifikasikan atas 4 (empat) tipe (Permendag No. 37/MDAG/PER/5/2017), yaitu:
 - i. Tipe A :Pasar dengan operasional pasar harian, jumlah
1. *Traditional market / People's market is a market developed and managed by the Government, Regional Government, Private, BUMN and BUMD including cooperation with the private sector with business premises in the form of shops, kiosks, booths and tents owned / managed by small, medium, non-governmental traders or cooperatives with small businesses, small capital and with the process of buying and selling merchandise through bargaining. Most sell daily necessities such as food in the form of fish, fruit, vegetables, eggs, meat, cloth, clothing, cakes, and others. Markets like this are still commonly found in Indonesia, and are generally located near residential areas to make it easier for buyers to reach the market. The markets covered in this activity are markets managed by the government or the private sector. The location of the market is indeed provided for market activities. Examples that do not include market coverage are shocked markets, markets in public facilities, night markets.*
 2. *The market is classified into 4 (four) types (Permendag No. 37 / MDAG / PER / 5/2017), namely: i. Type A: A market with daily market operations, a total capacity of traders of at least 400 people, and / or a land area of at least 5,000 m2.*

- kapasitas pedagang paling sedikit 400 orang, dan/atau luas lahan paling sedikit 5.000 m².
- ii. Tipe B :Pasar dengan operasional pasar paling sedikit 3 hari dalam 1 minggu, jumlah kapasitas pedagang paling sedikit 275 orang, dan/atau luas lahan paling sedikit 4.000 m².
- iii. Tipe C: Pasar dengan operasional pasar paling sedikit 2 kali dalam 1 minggu, jumlah kapasitas pedagang paling sedikit 200 orang, dan/atau luas lahan paling sedikit 3.000 m².
- iv. Tipe D : Pasar dengan operasional pasar paling sedikit 1 kali dalam 1 minggu, jumlah kapasitas pedagang paling sedikit 100 orang, dan/atau luas lahan paling sedikit 2.000 m².
3. Toko adalah bangunan yang digunakan sebagai tempat berusaha, tempat menjual barang dan jasa yang menghasilkan pendapatan bagi pemiliknya. Pengertian toko itu sendiri adalah salah satu public space yang dipergunakan sebagai tempat berbisnis yang sifatnya sendiri adalah sebagai aktifitas memajang, menyimpan dan menjual, juga sebagai area pertemuan antara pengusaha dengan konsumen yang mampu membuat keuntungan bagi pengelola maupun pemiliknya.
 4. Kios adalah bangunan permanen di area pasar yang beratap dan dipisahkan satu dengan yang
 - ii. *Type B: A market with a market operation of at least 3 days a week, a total merchant capacity of at least 275 people, and / or a land area of at least 4,000 m².*
 - iii. *Type C: A market with a market operation of at least 2 times a week, a total merchant capacity of at least 200 people, and / or a land area of at least 3,000 m².*
 - iv. *Type D: A market with a market operation of at least once a week, a total trader capacity of at least 100 people, and / or a land area of at least 2,000 m².*
 3. *A shop is a building used as a place of business, a place to sell goods and services that generate income for the owner. Understanding the store itself is one of the public spaces that are used as a place of business that is in its own nature as an activity of displaying, storing and selling, as well as a meeting area between entrepreneurs and consumers who are able to make profits for managers and owners.*
 4. *Kiosk is a permanent building in a covered market area and separated from one another by separating from floor to ceiling which is used for business selling.*
 5. *The stall has a meaning that is the building used as a place to sell food and drinks.*
 6. *Large traders are entrepreneurs / traders who sell goods in large quantities for each type of goods traded.*
 7. *Medium traders are traders who*

lainnya dengan pemisah mulai dari lantai sampai dengan langit-langit yang dipergunakan untuk usaha berjualan.

5. Warung memiliki arti yaitu bangunan yang digunakan sebagai tempat berjualan makanan dan minuman.
6. Pedagang besar adalah pengusaha/pedagang yang menjual barang dalam jumlah besar untuk setiap jenis barang yang diperdagangkan.
7. Pedagang menengah adalah pedagang yang membeli barang dagangan dalam jumlah besar dan menjualnya kembali kepada para pedagang kecil dalam jumlah sedang atau kecil.
8. Pedagang kecil atau retailer adalah pedagang yang membeli barang dagangan dalam jumlah sedang dan menjualnya kembali kepada konsumen akhir.

buy merchandise in large quantities and sell it back to small or medium quantity traders.

8. *Small traders or retailers are traders who buy merchandise in moderation and sell it back to the final consumer.*

ULASAN

Jumlah sarana perdagangan di kabupaten tanggamus pada tahun 2021 terdapat 41 pasar, 5 ruko dan 2.240 los.

Jumlah pedagang di kabupaten tanggamus tahun 2021 berdasarkan jenisnya, hanya terdapat 5.847 pedagang kecil. Jumlah pedagang terbanyak ada di kecamatan Kotaagung Timur dengan jumlah 978 pedagang yang terdiri 978 pedagang kecil.

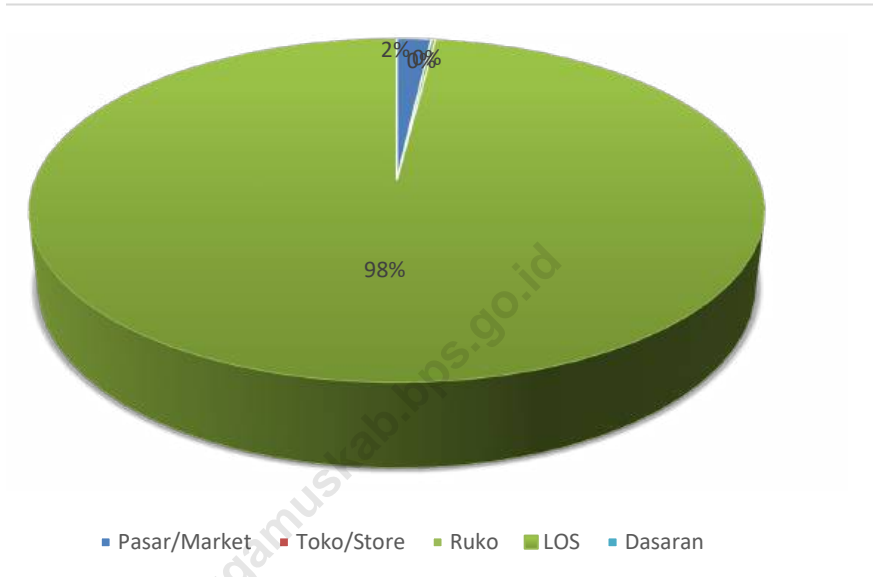
DESCRIPTION

The number of trading facilities in Tanggamus Regency in 2021 there are 7 markets, 5 shops and 2,240 stall.

The number of traders in Tanggamus district in 2021 based on its type, there were only 5,847 small traders. The highest number of traders is in Kotaagung timur sub-district with 978 traders consisting of 978 small traders.

Gambar 11.1
Figures

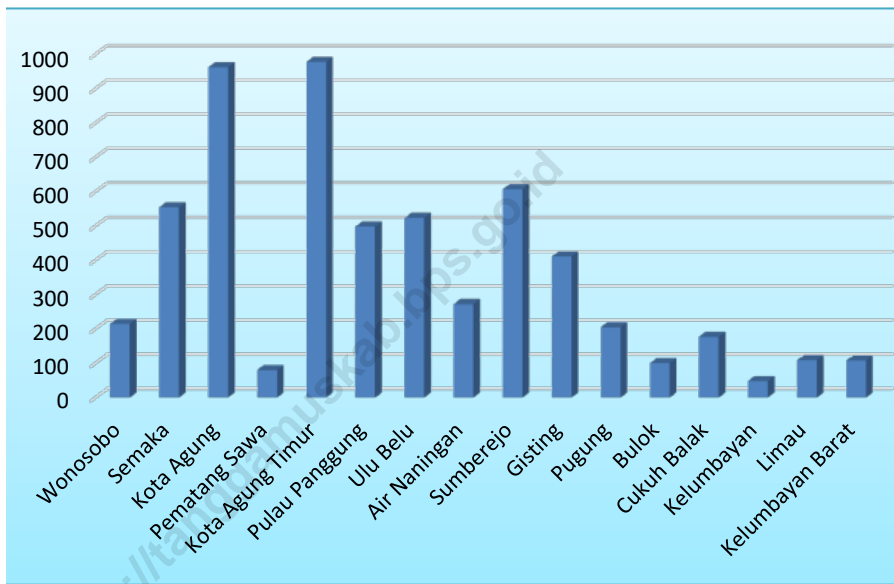
**Persentase Sarana Perdagangan di Kabupaten
Tanggamus, 2021**
Percentage Facilities in Tanggamus Regency, 2021



Catatan/Note: ...
 Sumber/Source: Dinas Koperasi, Usaha Kecil dan Menengah Perindustrian dan Perdagangan Kabupaten Tanggamus/Cooperatives,
 Small and Medium Enterprise Industry and Trade Agency of Tanggamus Regency

Gambar 11.2
Figures

Jumlah Pedagang Besar, Pedagang Menengah, dan Pedagang Kecil di Kabupaten Tanggamus, 2021
Number of Wholesaler, Medium Trader, and Small Trader in Tanggamus Regency, 2021



Catatan/Note: ...
 Sumber/Source: Dinas Koperasi, Usaha Kecil dan Menengah Perindustrian dan Perdagangan Kabupaten Tanggamus/Cooperatives, Small and Medium Enterprise Industry and Trade Agency of Tanggamus Regency

Tabel
Table 11.1**Jumlah Sarana Perdagangan Menurut Jenisnya di
Kabupaten Tanggamus, 2020 dan 2021**
**Number of Trading Facilities by Type of Facility in
Tanggamus Regency, 2020 and 2021**

| Jenis Sarana Perdagangan <i>Type of Trading Facilities</i> | 2020 | 2021 |
|---|-----------|--------------|
| (1) | (2) | (3) |
| Pasar/Market | 41 | 41 |
| Toko/Store | ... | ... |
| Ruko | ... | 5 |
| LOS | ... | 2 240 |
| Dasaran | ... | ... |
| Jumlah/Total | 41 | 2 286 |

Catatan/Note: ...

Sumber/Source: Dinas Koperasi, Usaha Kecil dan Menengah Perindustrian dan Perdagangan Kabupaten Tanggamus/Cooperatives,
Small and Medium Enterprise Industry and Trade Agency of Tanggamus Regency

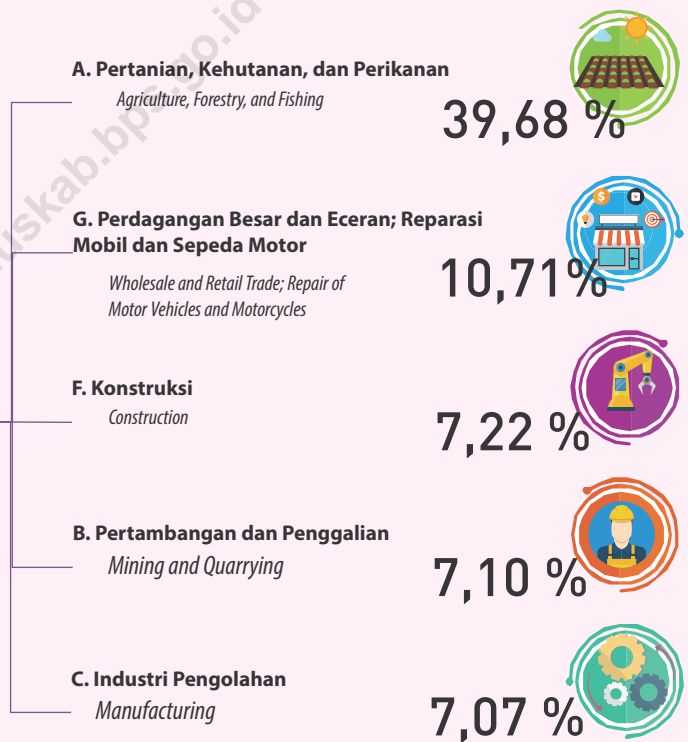
Tabel
Table 11.2**Jumlah Pedagang Besar, Pedagang Menengah, dan Pedagang Kecil Menurut Kecamatan di Kabupaten Tanggamus, 2021**
Number of Wholesaler, Medium Trader, and Small Trader by Subdistrict in Tanggamus Regency, 2021

| Kecamatan Subdistrict | Pedagang Besar Wholesaler | Pedagang Menengah Medium Trader | Pedagang Kecil Small Trader |
|--------------------------|------------------------------|---------------------------------------|--------------------------------|
| (1) | (2) | (3) | (4) |
| Wonosobo | ... | ... | 215 |
| Semaka | ... | ... | 554 |
| Bandar Negeri Semuong | ... | ... | - |
| Kota Agung | ... | ... | 962 |
| Pematang Sawa | ... | ... | 80 |
| Kota Agung Timur | ... | ... | 978 |
| Kota Agung Barat | ... | ... | - |
| Pulau Panggung | ... | ... | 498 |
| Ulu Belu | ... | ... | 523 |
| Air Nanningan | ... | ... | 272 |
| Talang Padang | ... | ... | - |
| Sumberejo | ... | ... | 607 |
| Gisting | ... | ... | 411 |
| Gunung Alip | ... | ... | - |
| Pugung | ... | ... | 205 |
| Bulok | ... | ... | 100 |
| Cukuh Balak | ... | ... | 177 |
| Kelumbayan | ... | ... | 48 |
| Limau | ... | ... | 109 |
| Kelumbayan Barat | ... | ... | 108 |
| Tanggamus | ... | ... | 5 847 |

Sumber/Source: Dinas Koperasi, Usaha Kecil dan Menengah Perindustrian dan Perdagangan Kabupaten Tanggamus/Cooperatives, Small and Medium Enterprise Industry and Trade Agency of Tanggamus Regency

Distribusi Persentase PDRB Lapangan Usaha Menurut Harga Berlaku | 2021

GRDP Distribution at Current Price by Industry



PENJELASAN TEKNIS

1. Penghitungan statistik neraca nasional mengikuti buku petunjuk yang diterbitkan oleh Perserikatan Bangsa Bangsa (PBB) dikenal sebagai Sistem Neraca Nasional (SNN). SNN adalah rekomendasi internasional tentang bagaimana menyusun ukuran aktivitas ekonomi yang sesuai dengan standar neraca baku yang didasarkan pada prinsip-prinsip ekonomi. Rekomendasi yang dimaksud dinyatakan dalam sekumpulan konsep, definisi, klasifikasi, dan aturan neraca yang disepakati secara internasional dalam mengukur indikator tertentu seperti Produk Domestik Bruto (PDB). Salah satu bentuk adaptasi pencatatan statistik nasional adalah melakukan perubahan tahun dasar PDB Indonesia dari tahun 2000 ke 2010. Perubahan tahun dasar PDB dilakukan seiring dengan mengadopsi rekomendasi PBB yang tertuang dalam Sistem Neraca Nasional 2008 (SNA 2008).
2. Produk Domestik Bruto pada tingkat nasional serta Produk Domestik Regional Bruto (PDRB) pada tingkat regional (provinsi) menggambarkan kemampuan suatu wilayah untuk menciptakan nilai tambah pada suatu waktu tertentu. Untuk menyusun PDB maupun PDRB digunakan 2

TECHNICAL NOTES

1. *The method used to estimate national accounts statistics is based on the standard guidelines formed by United Nation known as System of National Accounts (SNA). SNA is the internationally agreed standard set of recommendations on how to compile measures of economic activity in accordance with strict accounting conventions based on economic principles. The recommendations are expressed in term of a set of concepts, definitions, classifications and accounting rules that comprise the internationally agreed standard for measuring indicators such as Gross Domestic Product (GDP). One of the improvement in the national statistical system is to rebase GDP form base year 2000 to 2010 in order to capture current economic condition. It is in line with the United Nations (UN) recommendation on 2008 SNA.*
2. *The basic measure of the value added arising from economic activity is known as Gross Domestic Product at the national level and Gross Regional Domestic Product (GRDP) at the regional level (provinces/regencies/municipalities). To compile these statistics, two approaches have been used, i.e. "production approach" and "expenditure approach". The first approach is to measure value added produced by*

pendekatan, yaitu lapangan usaha dan pengeluaran. Keduanya menyajikan komposisi data nilai tambah dirinci menurut sumber kegiatan ekonomi (lapangan usaha) dan menurut komponen penggunaannya. PDB maupun PDRB dari sisi lapangan usaha merupakan penjumlahan seluruh komponen nilai tambah bruto yang mampu diciptakan oleh sektor-sektor ekonomi atas berbagai aktivitas produksinya. Sedangkan dari sisi pengeluaran menjelaskan tentang penggunaan dari nilai tambah tersebut.

3. PDB menurut lapangan usaha mengalami perubahan klasifikasi dari 9 lapangan usaha menjadi 17 lapangan usaha. PDB menurut lapangan usaha dirinci menurut total nilai tambah dari seluruh sektor ekonomi yang mencakup lapangan usaha Pertanian, Kehutanan, dan Perikanan; Pertambangan dan Penggalian; Industri Pengolahan; Pengadaan Listrik dan Gas; Pengadaan Air, Pengelolaan Sampah, Limbah dan Daur Ulang; Konstruksi; Perdagangan Besar dan Eceran, Reparasi Mobil dan Sepeda Motor; Transportasi dan Pergudangan; Penyediaan Akomodasi dan Makan Minum; Informasi dan Komunikasi; Jasa Keuangan dan Asuransi; Real Estat; Jasa Perusahaan; Administrasi Pemerintahan, Pertahanan

various kinds of economic activities, while the second approach is to measure final uses of the country's output. In other words, GDP/GRDP is the sum of total value added produced by all economic industries (activities) and the way of using it.

3. *GDP by industry classification changes from 9 sectors to 17 industries. GDP by industry is classified by types of economic activities such as Agriculture, Forestry and Fishing; Mining and Quarrying; Manufacturing; Electricity and Gas; Water supply, Sewerage, Waste Management and Remediation Activities; Construction; Wholesale and Retail Trade; Repair of Motor Vehicles and Motorcycles; Transportation and Storage; Accommodation and Food Service Activities; Information and Communication; Financial and Insurance Activities; Real Estate Activities; Business Activities; Public Administration; Defence and Compulsory Social Security; Education; Human Health and Social Work Activities; and Other Services Activities.*
4. *GDP by expenditure classification changes where consumption expenditure Non-profit Institutions Serving Households (NPISH) previously included as part of household consumption expenditure is taken out into separate component. So that, GDP by type of expenditures is classified into: household consumption*

- dan Jaminan Sosial Wajib; Jasa Pendidikan; Jasa Kesehatan dan Kegiatan Sosial; dan Jasa lainnya.
4. PDRB menurut pengeluaran mengalami perubahan klasifikasi dimana pengeluaran konsumsi Lembaga Non Profit yang Melayani Rumah Tangga (LNPR) yang sebelumnya termasuk bagian dari pengeluaran konsumsi rumah tangga menjadi komponen terpisah. Sehingga klasifikasi PDB menurut pengeluaran dirinci menjadi 7 komponen yaitu komponen pengeluaran konsumsi rumah tangga, pengeluaran konsumsi LNPR, pengeluaran konsumsi pemerintah, pembentukan modal tetap bruto, perubahan inventori, ekspor barang dan jasa, dan impor barang dan jasa.
 5. Pengeluaran konsumsi rumah tangga mencakup berbagai pengeluaran konsumsi akhir rumah tangga atas barang dan jasa untuk memenuhi kebutuhan individu ataupun kelompok secara langsung. Pengeluaran rumah tangga di sini mencakup makanan dan minuman selain restoran; pakaian, alas kaki dan jasa perawatannya; perumahan dan perlengkapan rumah tangga; kesehatan dan pendidikan; transportasi dan komunikasi; restoran dan hotel serta lainnya.
 6. Pengeluaran Konsumsi Pemerintah terdiri dari Pengeluaran Konsumsi Individu *expenditure, NPISH consumption expenditure, government consumption expenditure, gross fixed capital formation, changes in inventories, exports of goods and services, and imports of goods and services.*
 5. *Household consumption expenditures consist of expenditures incurred by households, which are used for both individual or collective needs. Household consumptions are classified into food and beverages other than restaurants; clothing, footwear, and related maintenance services; housing and household equipment; health and education; transport and communication; restaurants and hotels; and others.*
 6. *Government consumption expenditure consists of Individual Consumption Expenditure and Collective Consumption Expenditure. Individual goods and services are private goods and services, which the characteristics of private goods is a) Scarcity, that there is a scarcity/limited in number; b) Excludable consumption, the consumption of goods can be limited only to those who meet certain requirements (usually the price); c) Rivalrous competition, ie consumption by the consumer will reduce or eliminate the chance of another party to do so. Examples of goods and services produced by government and classified as goods and services of individuals*

dan Pengeluaran Konsumsi Kolektif. Barang dan jasa individu merupakan barang dan jasa privat, dimana ciri-ciri barang privat adalah a) Scarcity, yaitu ada kelangkaan/keterbatasan dalam jumlah; b) Excludable consumption, yaitu konsumsi suatu barang dapat dibatasi hanya pada mereka yang memenuhi persyaratan tertentu (biasanya harga); c) Rivalrous competition, yaitu konsumsi oleh satu konsumen akan mengurangi atau menghilangkan kesempatan pihak lain untuk melakukan hal serupa. Contoh barang dan jasa yang dihasilkan pemerintah dan tergolong sebagai barang dan jasa individu adalah jasa pelayanan kesehatan pemerintah di rumah sakit/puskesmas dan jasa pendidikan di sekolah/universitas negeri. Sedangkan barang dan jasa kolektif ekuivalen dengan barang publik yang memiliki ciri a) Non rivalry, yaitu penggunaan satu konsumen terhadap suatu barang tidak mengurangi kesempatan konsumen lain untuk juga mengkonsumsi barang tersebut; b) Non excludable, yaitu apabila suatu barang publik tersedia, maka tidak ada yang dapat menghalangi siapapun untuk memperoleh manfaat dari barang tersebut atau dengan kata lain setiap orang memiliki akses ke barang tersebut. Contoh barang dan jasa yang dihasilkan

is the government health services in hospitals/health centers and education services in schools/universities. Collective goods and services equivalent to public goods characterized by a) Non-rivalry, namely the use of a consumer for an item does not reduce the chance of another consumer to also consume goods; b) Non-excludable, i.e. when a public good available, then nothing can hinder anyone to benefit from the goods or in other words everyone has access to the goods. Examples of goods and services produced by government and classified as collective goods and services is carried military defense services and the police's security.

7. *Gross Fixed Capital Formation (GFCF) includes procurement, manufacture, and the purchase of capital goods. Capital goods are goods which are used for the production process, durable or have a service life of more than one year such as buildings, machinery, and transportation equipment. Including here: huge improvement that are to extend the life or changing the shape or the capacity of the capital goods. Capital expenditures for military purposes are also covered as GFCF. GFCF component are classified into six sub-components: Construction; Machinery and Equipment; vehicle; Other equipment; Cultivated Biological Resources (CBR) and*

- pemerintah dan tergolong sebagai barang dan jasa kolektif adalah jasa pertahanan yang dilakukan TNI dan keamanan yang dilakukan kepolisian.
7. Pembentukan Modal Tetap Bruto (PMTB) mencakup pengadaan, pembuatan, dan pembelian barang modal. Barang modal dimaksud adalah barang-barang yang digunakan untuk proses produksi, tahan lama atau yang mempunyai umur pemakaian lebih dari satu tahun seperti bangunan, mesin-mesin dan alat angkutan. Termasuk pula di sini perbaikan besar (berat) yang sifatnya memperpanjang umur atau mengubah bentuk atau kapasitas barang modal tersebut. Pengeluaran barang modal untuk keperluan militer juga dicakup sebagai PMTB. Klasifikasi komponen PMTB dibagi menjadi 6 sub komponen yaitu Konstruksi; Mesin dan Peralatan; Kendaraan; Peralatan Lainnya; Cultivated Biological Resources (CBR) dan Produk Kekayaan Intelektual.
 8. Ekspor barang dan jasa merupakan transaksi perdagangan barang dan jasa dari penduduk (residen) ke bukan penduduk (nonresiden). Impor barang dan jasa adalah transaksi perdagangan dari bukan penduduk ke penduduk. Ekspor atau impor barang terjadi pada saat terjadi perubahan hak kepemilikan barang antara penduduk dengan bukan *Intellectual Property Product*.
 8. *Exports of goods and services consist of transactions of goods and services from residents to non-residents. Imports of goods and services consist of transaction of goods and services from non-residents to residents. Exports and imports of goods occur when there are changes in ownership of goods between residents and non-residents (with or without physical movements of goods across frontiers). On the GDP at 2010 basic year, exports and imports of goods specified into non oil and gas and oil and gas.*
 9. *GRDP and its aggregations are presented in two forms: at current market prices and at constant base year market prices. In presenting current market prices, all aggregates are valued at current market prices, while base year constant market prices are shown by valuing all aggregates at fixed base year prices. Year of 2010 is used as the base year in this publication.*
 10. *Growth rate of Gross Regional Domestic Product is derived from GRDP at constant market prices. It is obtained by subtracting the value of GRDP year n with the value of GRDP year n-1, divided by the value of GRDP year n-1 then multiplied by 100 percent. The growth rate of GRDP explains the income growth during the given period.*

penduduk (dengan atau tanpa perpindahan fisik barang tersebut). Pada PDB dengan tahun dasar 2010, ekspor dan impor barang dirinci menjadi nonmigas dan migas.

9. Produk Domestik Regional Bruto maupun agregat turunannya disajikan dalam 2 (dua) versi penilaian, yaitu atas dasar "harga berlaku" dan atas dasar "harga konstan". Disebut sebagai harga berlaku karena seluruh agregat dinilai dengan menggunakan harga pada tahun berjalan, sedangkan harga konstan penilaiannya didasarkan kepada harga satu tahun dasar tertentu, dalam publikasi ini digunakan harga tahun 2010.
10. Laju pertumbuhan Produk Domestik Regional Bruto diperoleh dari perhitungan PDRB atas dasar harga konstan. Diperoleh dengan cara mengurangi nilai PDRB pada tahun ke-n terhadap nilai pada tahun ke n-1 (tahun sebelumnya), dibagi dengan nilai pada tahun ke n-1, dikalikan dengan 100 persen. Laju pertumbuhan menunjukkan perkembangan agregat pendapatan dari satu waktu tertentu terhadap waktu sebelumnya.
- 11.

ULASAN

Pada tahun 2021, pertumbuhan ekonomi Kabupaten Tanggamus mengalami kenaikan sebesar 2,30 persen. PDRB Kabupaten Tanggamus menurut lapangan usaha berdasarkan harga berlaku pada tahun 2021 mencapai (16,34 Triliun rupiah) mengalami peningkatan dari tahun sebelumnya mencapai 15,54 Triliun rupiah. Perekonomian Distribusi PDRB Tanggamus tahun 2021 dengan harga berlaku didominasi oleh sektor pertanian dengan distribusi (39,68 %) dengan nilai PDRB mencapai (6,5 triliun rupiah).

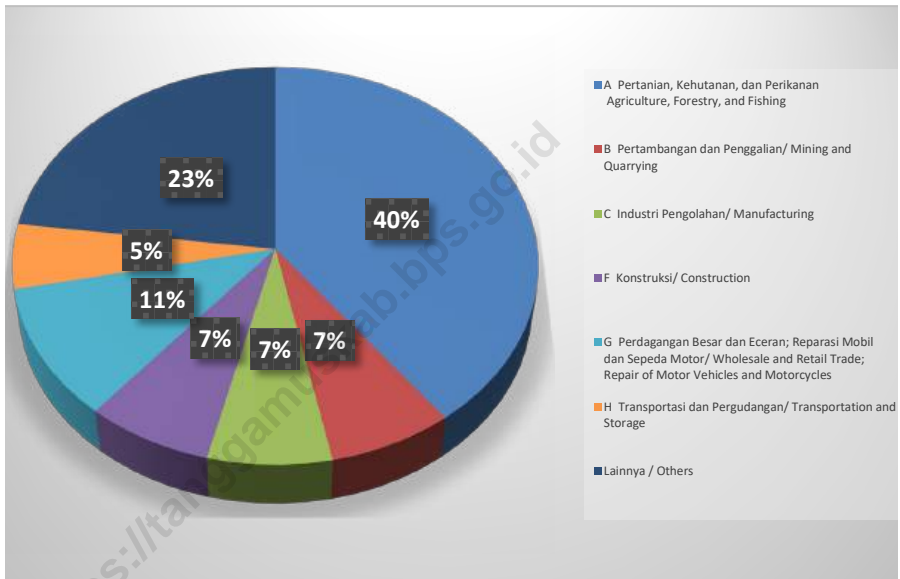
DESCRIPTION

In 2021, the economic growth of Tanggamus Regency will experience a increase of 2,30 percent. The GRDP of Tanggamus Regency according to the business field based on the current price in 2021 reaches (16,34 trillion rupiah), experiencing a increase from the previous year reaching 15.54 trillion rupiah. Economy The distribution of GRDP at Tanggamus in 2021 with current prices is dominated by the agricultural sector with distribution (39.68%) with a value of GRDP reaching (6.5 trillion rupiah).

<https://tanggamuskab.bps.go.id>

Gambar 12.1
Figures

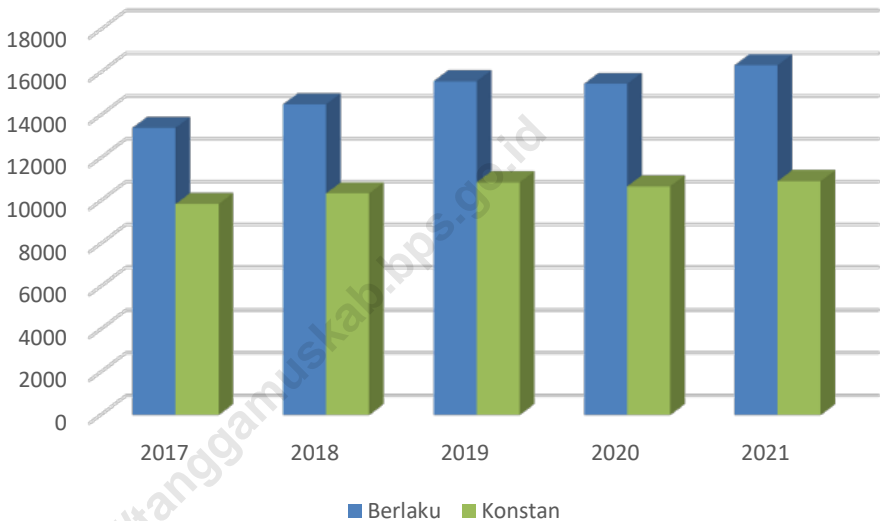
Distribusi Persentase Dominan Produk Domestik Regional Bruto Atas Dasar Harga Berlaku Menurut Lapangan Usaha di Kabupaten Tanggamus, 2021
Dominant Percentage Distribution of Gross Regional Domestic Product at Current Market Prices by Industry in Tanggamus Regency, 2021



Sumber/Source: BPS, berbagai sensus, survei dan sumber lain/BPS-Statistics Indonesia, various census, survey, and other sources

Gambar 12.2
Figures

**Produk Domestik Regional Bruto Kabupaten Tanggamus
(miliar rupiah), 2017-2021**
**Gross Regional Domestic Product of Tanggamus Regency
(billion rupiahs), 2017-2021**



Sumber/Source: BPS, berbagai sensus, survei dan sumber lain/BPS-Statistics Indonesia, various census, survey, and other sources

Tabel
Table 12.1.

**Produk Domestik Regional Bruto Atas Dasar Harga
Berlaku Menurut Lapangan Usaha di Kabupaten
Tanggamus (miliar rupiah), 2017–2021**
*Gross Regional Domestic Product at Current Market Prices
by Industry in Tanggamus Regency (billion rupiahs), 2017–
2021*

| Lapangan Usaha/ <i>Industry</i> | 2017 | 2018 | 2019 * | 2020 ** | 2021** |
|--|----------|----------|----------|----------|----------|
| (1) | (2) | (3) | (4) | (5) | (6) |
| A Pertanian, Kehutanan, dan Perikanan/ <i>Agriculture, Forestry, and Fishing</i> | 5 792,58 | 6 185,48 | 6 421,09 | 6 413,05 | 6 482,99 |
| B Pertambangan dan Penggalian/ <i>Mining and Quarrying</i> | 918,42 | 1 015,25 | 1 086,21 | 1 041,41 | 1 159,44 |
| C Industri Pengolahan/ <i>Manufacturing</i> | 956,95 | 1 026,05 | 1 100,08 | 1 075,86 | 1 155,82 |
| D Pengadaan Listrik dan Gas/ <i>Electricity and Gas</i> | 10,02 | 10,95 | 12,45 | 12,83 | 11,05 |
| E Pengadaan Air; Pengelolaan Sampah, Limbah, dan Daur Ulang/ <i>Water Supply; Sewerage, Waste Management, and Remediation Activities</i> | 15,81 | 17,02 | 18,59 | 20,39 | 21,33 |
| F Konstruksi/ <i>Construction</i> | 870,14 | 968,59 | 1 074,84 | 1 043,50 | 1 179,80 |
| G Perdagangan Besar dan Eceran; Reparasi Mobil dan Sepeda Motor/ <i>Wholesale and Retail Trade; Repair of Motor Vehicles and Motorcycles</i> | 1 252,22 | 1 390,28 | 1 595,92 | 1 500,56 | 1 748,99 |
| H Transportasi dan Pergudangan/ <i>Transportation and Storage</i> | 702,92 | 748,80 | 822,25 | 795,88 | 857,17 |
| I Penyediaan Akomodasi dan Makan Minum/ <i>Accommodation and Food Service Activities</i> | 250,54 | 280,69 | 313,08 | 296,63 | 294,13 |
| J Informasi dan Komunikasi/ <i>Information and Communication</i> | 487,27 | 533,33 | 587,40 | 636,18 | 660,00 |

Lanjutan Tabel/*Continued Table* 12.1

| Lapangan Usaha/ <i>Industry</i> | | 2017 | 2018 | 2019 * | 2020 ** | 2021 ** |
|--|---|------------------|------------------|------------------|------------------|------------------|
| (1) | | (2) | (3) | (4) | (5) | (6) |
| K | Jasa Keuangan dan Asuransi/ <i>Financial and Insurance Activities</i> | 265,44 | 280,92 | 296,15 | 304,90 | 328,46 |
| L | Real Estat/ <i>Real Estate Activities</i> | 380,22 | 412,10 | 463,20 | 458,00 | 468,94 |
| M,N | Jasa Perusahaan/ <i>Business Activities</i> | 11,82 | 12,67 | 13,29 | 13,44 | 13,63 |
| O | Administrasi Pemerintahan, Pertahanan, dan Jaminan Sosial Wajib/ <i>Public Administration and Defence; Compulsory Social Security</i> | 644,42 | 692,72 | 734,80 | 768,86 | 802,39 |
| P | Jasa Pendidikan/ <i>Education</i> | 530,83 | 585,43 | 660,33 | 685,15 | 710,24 |
| Q | Jasa Kesehatan dan Kegiatan Sosial/ <i>Human Health and Social Work Activities</i> | 171,46 | 184,88 | 200,25 | 223,50 | 266,85 |
| R,S,T,U | Jasa Lainnya/ <i>Other Services Activities</i> | 153,87 | 169,30 | 190,99 | 178,79 | 176,23 |
| Produk Domestik Regional Bruto/<i>Gross Regional Domestic Product</i> | | 13 414,93 | 14 514,45 | 15 590,93 | 15 468,96 | 16 337,47 |

Catatan/*Note*: * : Angka sementara / *Preliminary Figures* ; ** : Angka sangat sementara/ *Very Preliminary Figures*

Sumber/*Source*: BPS, berbagai sensus, survei dan sumber lain/*BPS-Statistics Indonesia, various census, survey, and other sources*

Tabel
Table 12.2

Produk Domestik Regional Bruto Atas Dasar Harga Konstan 2010 Menurut Lapangan Usaha di Kabupaten Tanggamus (miliar rupiah), 2017–2021
Gross Regional Domestic Product at 2010 Constant Market Prices by Industry in Tanggamus Regency (billion rupiahs), 2017–2021

| Lapangan Usaha/ <i>Industry</i> | | 2017 | 2018 | 2019 * | 2020 ** | 2021 ** |
|---------------------------------|--|----------|----------|----------|----------|----------|
| (1) | | (2) | (3) | (4) | (5) | (6) |
| A | Pertanian, Kehutanan, dan Perikanan/ <i>Agriculture, Forestry, and Fishing</i> | 4 361,55 | 4 465,07 | 4 511,11 | 4 411,69 | 4 315,83 |
| B | Pertambangan dan Penggalian/ <i>Mining and Quarrying</i> | 702,48 | 727,90 | 768,75 | 787,98 | 740,07 |
| C | Industri Pengolahan/ <i>Manufacturing</i> | 649,41 | 681,37 | 715,75 | 691,05 | 723,85 |
| D | Pengadaan Listrik dan Gas/ <i>Electricity and Gas</i> | 7,39 | 8,00 | 8,93 | 9,28 | 8,35 |
| E | Pengadaan Air; Pengelolaan Sampah, Limbah, dan Daur Ulang/ <i>Water Supply; Sewerage, Waste Management, and Remediation Activities</i> | 10,79 | 11,36 | 12,31 | 13,43 | 13,94 |
| F | Konstruksi/ <i>Construction</i> | 643,42 | 705,91 | 773,85 | 754,42 | 826,81 |
| G | Perdagangan Besar dan Eceran; Reparasi Mobil dan Sepeda Motor/ <i>Wholesale and Retail Trade; Repair of Motor Vehicles and Motorcycles</i> | 978,67 | 1 063,22 | 1 176,37 | 1 079,90 | 1 241,87 |
| H | Transportasi dan Pergudangan/ <i>Transportation and Storage</i> | 487,17 | 518,04 | 567,14 | 538,51 | 569,66 |
| I | Penyediaan Akomodasi dan Makan Minum/ <i>Accommodation and Food Service Activities</i> | 159,92 | 176,88 | 194,64 | 182,41 | 179,81 |
| J | Informasi dan Komunikasi/ <i>Information and Communication</i> | 351,34 | 382,81 | 419,89 | 455,74 | 486,00 |

Lanjutan Tabel/*Continued Table 12.2*

| Lapangan Usaha/ <i>Industry</i> | | 2017 | 2018 | 2019 * | 2020 ** | 2021 ** |
|--|---|-----------------|------------------|------------------|------------------|------------------|
| (1) | | (2) | (3) | (4) | (5) | (6) |
| K | Jasa Keuangan dan Asuransi/ <i>Financial and Insurance Activities</i> | 183,85 | 189,56 | 196,40 | 202,30 | 207,84 |
| L | Real Estat/ <i>Real Estate Activities</i> | 292,36 | 309,48 | 330,10 | 319,10 | 324,28 |
| M,N | Jasa Perusahaan/ <i>Business Activities</i> | 7,89 | 8,34 | 8,61 | 8,49 | 8,54 |
| O | Administrasi Pemerintahan, Pertahanan, dan Jaminan Sosial Wajib/ <i>Public Administration and Defence; Compulsory Social Security</i> | 403,10 | 429,70 | 452,09 | 469,70 | 491,26 |
| P | Jasa Pendidikan/ <i>Education</i> | 387,18 | 423,35 | 465,07 | 476,85 | 484,55 |
| Q | Jasa Kesehatan dan Kegiatan Sosial/ <i>Human Health and Social Work Activities</i> | 121,86 | 130,26 | 138,85 | 153,55 | 179,82 |
| R,S,T,U | Jasa Lainnya/ <i>Other Services Activities</i> | 110,26 | 120,85 | 132,24 | 124,93 | 122,31 |
| Produk Domestik Regional Bruto/<i>Gross Regional Domestic Product</i> | | 9 858,64 | 10 352,10 | 10 872,10 | 10 679,32 | 10 924,78 |

Catatan/*Note*: * : Angka sementara / *Preliminary Figures* ; ** : Angka sangat sementara / *Very Preliminary Figures*

Sumber/*Source*: BPS, berbagai sensus, survei dan sumber lain/*BPS-Statistics Indonesia, various census, survey, and other sources*

Tabel
Table 12.3

Distribusi Persentase Produk Domestik Regional Bruto Atas Dasar Harga Berlaku Menurut Lapangan Usaha di Kabupaten Tanggamus, 2017–2021
Percentage Distribution of Gross Regional Domestic Product at Current Market Prices by Industry in Tanggamus Regency, 2017–2021

| Lapangan Usaha/ <i>Industry</i> | 2017 | 2018 | 2019 [*] | 2020 ^{**} | 2021 ^{**} |
|--|-------|-------|-------------------|--------------------|--------------------|
| (1) | (2) | (3) | (4) | (5) | (6) |
| A Pertanian, Kehutanan, dan Perikanan/ <i>Agriculture, Forestry, and Fishing</i> | 43,18 | 42,62 | 41,18 | 41,46 | 39,68 |
| B Pertambangan dan Penggalian/ <i>Mining and Quarrying</i> | 6,85 | 6,99 | 6,97 | 6,73 | 7,10 |
| C Industri Pengolahan/ <i>Manufacturing</i> | 7,13 | 7,07 | 7,06 | 6,95 | 7,07 |
| D Pengadaan Listrik dan Gas/ <i>Electricity and Gas</i> | 0,07 | 0,08 | 0,08 | 0,08 | 0,07 |
| E Pengadaan Air; Pengelolaan Sampah, Limbah, dan Daur Ulang/ <i>Water Supply; Sewerage, Waste Management, and Remediation Activities</i> | 0,12 | 0,12 | 0,12 | 0,13 | 0,13 |
| F Konstruksi/ <i>Construction</i> | 6,49 | 6,67 | 6,89 | 6,75 | 7,22 |
| G Perdagangan Besar dan Eceran; Reparasi Mobil dan Sepeda Motor/ <i>Wholesale and Retail Trade; Repair of Motor Vehicles and Motorcycles</i> | 9,33 | 9,58 | 10,24 | 9,70 | 10,71 |
| H Transportasi dan Pergudangan/ <i>Transportation and Storage</i> | 5,24 | 5,16 | 5,27 | 5,15 | 5,25 |
| I Penyediaan Akomodasi dan Makan Minum/ <i>Accommodation and Food Service Activities</i> | 1,87 | 1,93 | 2,01 | 1,92 | 1,80 |
| J Informasi dan Komunikasi/ <i>Information and Communication</i> | 3,63 | 3,67 | 3,77 | 4,11 | 4,04 |
| K Jasa Keuangan dan Asuransi/ <i>Financial and Insurance Activities</i> | 1,98 | 1,94 | 1,90 | 1,97 | 2,01 |

Lanjutan Tabel/*Continued Table* 12.3

| Lapangan Usaha/ <i>Industry</i> | | 2017 | 2018 | 2019 * | 2020 ** | 2021 ** |
|--|---|---------------|---------------|---------------|---------------|---------------|
| (1) | | (2) | (3) | (4) | (5) | (6) |
| L | Real Estat/ <i>Real Estate Activities</i> | 2,83 | 2,84 | 2,97 | 2,96 | 2,87 |
| M,N | Jasa Perusahaan/ <i>Business Activities</i> | 0,09 | 0,09 | 0,09 | 0,09 | 0,08 |
| O | Administrasi Pemerintahan, Pertahanan, dan Jaminan Sosial Wajib/ <i>Public Administration and Defence; Compulsory Social Security</i> | 4,80 | 4,77 | 4,71 | 4,97 | 4,91 |
| P | Jasa Pendidikan/ <i>Education</i> | 3,96 | 4,03 | 4,24 | 4,43 | 4,35 |
| Q | Jasa Kesehatan dan Kegiatan Sosial/ <i>Human Health and Social Work Activities</i> | 1,28 | 1,27 | 1,28 | 1,44 | 1,63 |
| R,S,T,U | Jasa Lainnya/ <i>Other Services Activities</i> | 1,15 | 1,17 | 1,23 | 1,16 | 1,08 |
| Produk Domestik Regional Bruto/<i>Gross Regional Domestic Product</i> | | 100,00 | 100,00 | 100,00 | 100,00 | 100,00 |

Catatan/*Note*: * : Angka sementara / *Preliminary Figures* ; ** : Angka sangat sementara/ *Very Preliminary Figures*

Sumber/*Source*: BPS, berbagai sensus, survei dan sumber lain/*BPS-Statistics Indonesia, various census, survey, and other sources*

Tabel
Table 12.4

Laju Pertumbuhan Produk Domestik Regional Bruto Atas Dasar Harga Konstan 2010 Menurut Lapangan Usaha di Kabupaten Tanggamus (persen), 2017–2021
Growth Rate of Gross Regional Domestic Product at 2010 Constant Market Prices by Industry in Tanggamus Regency (percent), 2017–2021

| Lapangan Usaha/ <i>Industry</i> | 2017 | 2018 | 2019 * | 2020 ** | 2021 ** |
|--|-------|-------|--------|---------|---------|
| (1) | (2) | (3) | (4) | (5) | (6) |
| A Pertanian, Kehutanan, dan Perikanan/ <i>Agriculture, Forestry, and Fishing</i> | 3,21 | 2,37 | 1,03 | -2,20 | -2,17 |
| B Pertambangan dan Penggalian/ <i>Mining and Quarrying</i> | 6,50 | 3,62 | 5,61 | 2,50 | -6,08 |
| C Industri Pengolahan/ <i>Manufacturing</i> | 2,41 | 4,92 | 5,05 | -3,45 | 4,75 |
| D Pengadaan Listrik dan Gas/ <i>Electricity and Gas</i> | 20,08 | 8,20 | 11,59 | 3,93 | -9,97 |
| E Pengadaan Air; Pengelolaan Sampah, Limbah, dan Daur Ulang/ <i>Water Supply; Sewerage, Waste Management, and Remediation Activities</i> | 7,01 | 5,26 | 8,36 | 9,10 | 3,79 |
| F Konstruksi/ <i>Construction</i> | 12,71 | 9,71 | 9,62 | -2,51 | 9,60 |
| G Perdagangan Besar dan Eceran; Reparasi Mobil dan Sepeda Motor/ <i>Wholesale and Retail Trade; Repair of Motor Vehicles and Motorcycles</i> | 6,14 | 8,64 | 10,64 | -8,20 | 15,00 |
| H Transportasi dan Pergudangan/ <i>Transportation and Storage</i> | 6,47 | 6,34 | 9,48 | -5,05 | 5,79 |
| I Penyediaan Akomodasi dan Makan Minum/ <i>Accommodation and Food Service Activities</i> | 9,00 | 10,60 | 10,04 | -6,28 | -1,43 |
| J Informasi dan Komunikasi/ <i>Information and Communication</i> | 11,19 | 8,96 | 9,68 | 8,54 | 6,64 |
| K Jasa Keuangan dan Asuransi/ <i>Financial and Insurance Activities</i> | 3,74 | 3,11 | 3,61 | 3,00 | 2,74 |

Lanjutan Tabel/Continued Table 12.4

| Lapangan Usaha/Industry | | 2017 | 2018 | 2019 * | 2020 ** | 2021 ** |
|---|---|-------------|-------------|-------------|--------------|-------------|
| (1) | | (2) | (3) | (4) | (5) | (6) |
| L | Real Estat/Real Estate Activities | 5,83 | 5,85 | 6,66 | -3,33 | 1,62 |
| M,N | Jasa Perusahaan/Business Activities | 5,62 | 5,70 | 3,20 | -1,32 | 0,49 |
| O | Administrasi Pemerintahan, Pertahanan, dan Jaminan Sosial Wajib/Public Administration and Defence; Compulsory Social Security | 5,63 | 6,60 | 5,21 | 3,89 | 4,59 |
| P | Jasa Pendidikan/Education | 6,61 | 9,34 | 9,86 | 2,53 | 1,61 |
| Q | Jasa Kesehatan dan Kegiatan Sosial/Human Health and Social Work Activities | 5,49 | 6,89 | 6,60 | 10,59 | 17,11 |
| R,S,T,U | Jasa Lainnya/Other Services Activities | 8,64 | 9,60 | 9,43 | -5,53 | -2,09 |
| Produk Domestik Regional Bruto/Gross Regional Domestic Product | | 5,19 | 5,01 | 5,02 | -1,77 | 2,30 |

Catatan/Note: * : Angka sementara / Preliminary Figures ; ** : Angka sangat sementara/ Very Preliminary Figures

Sumber/Source: BPS, berbagai sensus, survei dan sumber lain/BPS-Statistics Indonesia, various census, survey, and other sources

Tabel
Table 12.5

Produk Domestik Regional Bruto Atas Dasar Harga Berlaku Menurut Jenis Pengeluaran di Kabupaten Tanggamus (miliar rupiah), 2017–2021
Gross Regional Domestic Product at Current Market Prices by Type of Expenditure in Tanggamus Regency (billion rupiahs), 2017–2021

| Jenis Pengeluaran Type of Expenditure | 2017 | 2018 | 2019* | 2020** | 2021** |
|---|------------------|------------------|------------------|------------------|------------------|
| (1) | (2) | (3) | (4) | (5) | (6) |
| Pengeluaran Konsumsi Rumah Tangga <i>Household Consumption Expenditure</i> | 9 175,24 | 10 053,52 | 10 952,88 | 11 089,61 | 11 554,54 |
| Pengeluaran Konsumsi LNPRT <i>NPISH Consumption Expenditure</i> | 183,59 | 224,12 | 250,71 | 244,00 | 260,38 |
| Pengeluaran Konsumsi Pemerintah <i>Government Consumption Expenditure</i> | 1 521,11 | 1 589,28 | 1 665,14 | 1 641,69 | 1 667,88 |
| Pembentukan Modal Tetap Bruto <i>Gross Fixed Capital Formation</i> | 3 331,17 | 3 685,88 | 3 981,79 | 3 876,63 | 4 204,26 |
| Perubahan Inventori <i>Changes in Inventories</i> | 41,83 | 43,15 | 3,72 | 65,85 | 29,04 |
| Net Ekspor Barang dan Jasa <i>Net Exports of Goods and Services</i> | -838,01 | -1 081,50 | -1 263,32 | -1 448,83 | -1 378,63 |
| Produk Domestik Regional Bruto Gross Regional Domestic Product | 13 414,93 | 14 514,45 | 15 590,93 | 15 468,96 | 16 337,47 |

Catatan/Note: * : Angka sementara / Preliminary Figures ; ** : Angka sangat sementara/ Very Preliminary Figures

Sumber/Source: BPS, berbagai sensus, survei dan sumber lain/BPS-Statistics Indonesia, various census, survey, and other sources

Tabel
Table 12.6

Produk Domestik Regional Bruto Atas Dasar Harga Konstan 2010 Menurut Jenis Pengeluaran di Kabupaten Tanggamus (miliar rupiah), 2017–2021
Gross Regional Domestic Product at 2010 Constant Market Prices by Type of Expenditure in Tanggamus Regency (billion rupiahs), 2017–2021

| Jenis Pengeluaran Type of Expenditure | 2017 | 2018 | 2019 * | 2020 ** | 2021 ** |
|---|-----------------|------------------|------------------|------------------|------------------|
| (1) | (2) | (3) | (4) | (5) | (6) |
| Pengeluaran Konsumsi Rumah Tangga <i>Household Consumption Expenditure</i> | 6 649,84 | 7 020,75 | 7 395,77 | 7 311,14 | 7 421,81 |
| Pengeluaran Konsumsi LNPRT <i>NPISH Consumption Expenditure</i> | 126,71 | 147,81 | 162,45 | 155,85 | 162,82 |
| Pengeluaran Konsumsi Pemerintah <i>Government Consumption Expenditure</i> | 1 001,80 | 1 022,25 | 1 052,49 | 1 024,52 | 1 026,43 |
| Pembentukan Modal Tetap Bruto <i>Gross Fixed Capital Formation</i> | 2 519,95 | 2 700,15 | 2 839,15 | 2 668,59 | 2 801,35 |
| Perubahan Inventori <i>Changes in Inventories</i> | 14,34 | 14,68 | -36,55 | 28,03 | 11,22 |
| Net Ekspor Barang dan Jasa <i>Net Exports of Goods and Services</i> | -454,00 | -553,55 | -541,22 | -508,81 | -498,86 |
| Produk Domestik Regional Bruto Gross Regional Domestic Product | 9 858,64 | 10 352,10 | 10 872,10 | 10 679,32 | 10 924,78 |

Catatan/Note: * : Angka sementara / Preliminary Figures ; ** : Angka sangat sementara/ Very Preliminary Figures

Sumber/Source: BPS, berbagai sensus, survei dan sumber lain/BPS-Statistics Indonesia, various census, survey, and other sources

Tabel 12.7
Table

Distribusi Persentase Produk Domestik Regional Bruto Kabupaten Tanggamus Atas Dasar Berlaku Menurut Pengeluaran (persen), 2017–2021
Percentage Distribution of Gross Regional Domestic Product of Tanggamus Regency at Current Market Prices by Expenditure (percent), 2017–2021

| Jenis Pengeluaran Type of Expenditure | 2017 | 2018 | 2019 * | 2020 ** | 2021 ** |
|---|---------------|---------------|---------------|----------------|----------------|
| (1) | (2) | (3) | (4) | (5) | (6) |
| Pengeluaran Konsumsi Rumah Tangga <i>Household Consumption Expenditure</i> | 68,40 | 69,27 | 70,25 | 71,69 | 70,72 |
| Pengeluaran Konsumsi LNPRT <i>NPISH Consumption Expenditure</i> | 1,37 | 1,54 | 1,61 | 1,58 | 1,59 |
| Pengeluaran Konsumsi Pemerintah <i>Government Consumption Expenditure</i> | 11,34 | 10,95 | 10,68 | 10,61 | 10,21 |
| Pembentukan Modal Tetap Bruto <i>Gross Fixed Capital Formation</i> | 24,83 | 25,39 | 25,54 | 25,06 | 25,73 |
| Perubahan Inventori <i>Changes in Inventories</i> | 0,31 | 0,30 | 0,02 | 0,43 | 0,18 |
| Net Ekspor Barang dan Jasa/ <i>Net Exports of Goods and Services</i> | -6,25 | -7,45 | -8,10 | -9,37 | -8,44 |
| Produk Domestik Regional Bruto/Gross Regional Domestic Product | 100,00 | 100,00 | 100,00 | 100,00 | 100,00 |

Catatan/Note: * : Angka sementara / Preliminary Figures ; ** : Angka sangat sementara/ Very Preliminary Figures

Sumber/Source: BPS, berbagai sensus, survei dan sumber lain/BPS-Statistics Indonesia, various census, survey, and other sources

Tabel 12.8
Table

Laju Pertumbuhan Produk Domestik Regional Bruto Kabupaten Tanggamus Atas Dasar Konstan Menurut Pengeluaran (persen), 2017–2021
Growth Rate of Gross Regional Domestic Product of Tanggamus Regency at Constant Market Prices by Expenditure (percent), 2017–2021

| Jenis Pengeluaran Type of Expenditure | 2017 | 2018 | 2019 * | 2020 ** | 2021 ** |
|---|-------------|-------------|---------------|----------------|----------------|
| (1) | (2) | (3) | (4) | (5) | (6) |
| Pengeluaran Konsumsi Rumah Tangga <i>Household Consumption Expenditure</i> | 5,30 | 5,58 | 5,34 | -1,14 | 1,51 |
| Pengeluaran Konsumsi LNPRT <i>NPISH Consumption Expenditure</i> | 7,89 | 16,65 | 9,90 | -4,06 | 4,47 |
| Pengeluaran Konsumsi Pemerintah <i>Government Consumption Expenditure</i> | 2,52 | 2,04 | 2,96 | -2,66 | 0,19 |
| Pembentukan Modal Tetap Bruto <i>Gross Fixed Capital Formation</i> | 5,21 | 7,15 | 5,15 | -6,01 | 4,97 |
| Perubahan Inventori <i>Changes in Inventories</i> | 3,28 | 2,41 | -348,92 | -176,68 | -59,96 |
| Net Ekspor Barang dan Jasa/ <i>Net Exports of Goods and Services</i> | -93,21 | 21,93 | -2,23 | -5,99 | -1,96 |
| Produk Domestik Regional Bruto/ <i>Gross Regional Domestic Product</i> | 5,19 | 5,01 | 5,02 | -1,77 | 2,30 |

Catatan/Note: * : Angka sementara / Preliminary Figures ; ** : Angka sangat sementara/ Very Preliminary Figures

Sumber/Source: BPS, berbagai sensus, survei dan sumber lain/BPS-Statistics Indonesia, various census, survey, and other sources

2021



JUMLAH PENDUDUK

Population

TANGGAMUS LAMPUNG TENGAH

645,81

ribu/thousand

1.477,40

ribu/thousand



LAJU PERTUMBUHAN PDRB

Growth Rate of GRDP

TANGGAMUS BANDAR LAMPUNG

2,30

persen/percent

3,07

persen/percent



JUMLAH PENDUDUK MISKIN

Number of Poor Population

TANGGAMUS LAMPUNG TIMUR

71,89

ribu/thousand

159,79

ribu/thousand



INDEKS PEMBANGUNAN MANUSIA

Human Development Index

TANGGAMUS BANDAR LAMPUNG

66,65

77,58

PENJELASAN TEKNIS

1. Sumber data yang digunakan dalam bab ini berasal dari Badan Pusat Statistik Provinsi Lampung, apakah melalui publikasi atau website lampung.bps.go.id.
2. Indeks Pembangunan Manusia (Metode 2014) merupakan Indeks yang mengukur pembangunan manusia dari tiga aspek dasar yaitu umur panjang dan hidup sehat; pengetahuan; dan standar hidup layak. IPM dibentuk oleh tiga dimensi dasar yaitu umur panjang dan hidup sehat (a long and healthy life), pengetahuan (knowledge), standar hidup layak (decent standard of living). Dimensi umur panjang dan hidup sehat lebih dikenal dengan dimensi kesehatan menggunakan indikator angka harapan hidup saat lahir. Dimensi pengetahuan menggunakan indikator harapan lama sekolah dan rata-rata lama sekolah sedangkan dimensi standar hidup layak menggunakan indikator PNB per kapita. Indeks kesehatan dirumuskan sebagai berikut:

$$I_{\text{kesehatan}} = \frac{AHH - AHH_{\min}}{AHH_{\max} - AHH_{\min}}$$

dimana :

- I kesehatan = indeks Kesehatan
- AHH = angka harapan hidup
- AHH min = angka harapan hidup minimum yaitu 20 tahun

TECHNICAL NOTES

1. *The data source used in this chapter comes from the Central Statistics Agency of Lampung Province, whether through publication or the website lampung.bps.go.id.*
2. *The Human Development Index (2014 Method) is an index that measures human development from three basic aspects, namely longevity and healthy living; knowledge; and a decent standard of living. HDI is formed by three basic dimensions, namely long life and healthy life (a long and healthy life), knowledge (knowledge), decent standard of living (decent standard of living). The dimension of longevity and healthy living is better known as the health dimension using life expectancy indicators at birth. The knowledge dimension uses indicators of school-long expectancy and average length of schooling while the standard of living is feasible using the PNB indicator per capita. The health index is formulated as follows.*

$$I_{\text{kesehatan}} = \frac{AHH - AHH_{\min}}{AHH_{\max} - AHH_{\min}}$$

- where :
- I kesehatan = indeks Kesehatan
 - AHH = angka harapan hidup
 - AHH min = angka harapan hidup minimum yaitu 20 tahun
 - AHH maks = angka harapan

- AHH maks = angka harapan hidup maksimum yaitu 85 tahun

Untuk mengukur dimensi pengetahuan penduduk digunakan dua indikator, yaitu rata-rata lama sekolah (mean years of schooling) dan angka harapan lama sekolah (expected years of schooling).

$$I_{pengetahuan} = \frac{I_{HLS} + I_{RLS}}{2}$$

dimana :

- I HLS = indeks harapan lama sekolah
- I RLS = indeks rata-rata lama sekolah

Dimensi pengeluaran menggunakan indikator pengeluaran per kapita disesuaikan yang ditentukan dari nilai pengeluaran per kapita dan paritas daya beli (Purchasing Power Parity-PPP). Indikator ini menghasilkan indeks pengeluaran dengan rumus sebagai berikut:

$$I_{pendapatan} = \frac{\ln(\text{pendapatan}_{maks}) - \ln(\text{pendapatan}_{min})}{\ln(\text{pendapatan}_{maks}) - \ln(\text{pendapatan}_{min})}$$

- dengan :
- Pendapatan menggunakan pendekatan pengeluaran.
- Ipendapatan = Indeks pendapatan
- ln (pendapatan)
- = ln pengeluaran per kapita disesuaikan

hidup maksimum yaitu 85 tahun

To measure the dimension of population knowledge two indicators are used, namely the mean years of schooling and the expected years of schooling.

$$I_{pengetahuan} = \frac{I_{HLS} + I_{RLS}}{2}$$

where :

- I HLS = indeks harapan lama sekolah
- I RLS = indeks rata-rata lama sekolah

The expenditure dimension uses adjusted per capita expenditure indicators determined from the value of expenditure per capita and purchasing power parity (PPP). This indicator generates an expenditure index with the following formula:

$$I_{pendapatan} = \frac{\ln(\text{pendapatan}_{maks}) - \ln(\text{pendapatan}_{min})}{\ln(\text{pendapatan}_{maks}) - \ln(\text{pendapatan}_{min})}$$

- with :
- Pendapatan menggunakan pendekatan pengeluaran.
- Ipendapatan = Indeks pendapatan
- ln (pendapatan)
- = ln pengeluaran per kapita disesuaikan
- ln (pendapatan) = ln 1.007.436

- $\ln(\text{pendapatan}) = \ln 1.007.436$
- $\ln(\text{pendapatan}) = \ln 26.572.352$

Secara umum teknis penghitungan pengeluaran per kapita disesuaikan mengikuti langkah-langkah sebagai berikut:

1. Menghitung rata-rata pengeluaran per kapita sebulan dari data Susenas.
2. Menghitung rata-rata pengeluaran per kapita per tahun dalam ribuan.
3. Menghitung rata-rata pengeluaran per kapita per tahun atas dasar harga konstan 2012.
4. Menghitung Paritas Daya Beli/ Purchasing Power Parity (PPP).
5. Menghitung pengeluaran per kapita setahun disesuaikan dengan membagi rata-rata pengeluaran per kapita per tahun atas dasar harga konstan 2012 dan Paritas Daya Beli.

Indeks Pembangunan Manusia dihitung sebagai rata-rata geometrik dari indeks kesehatan, indeks pengetahuan dan indeks pengeluaran. Secara umum IPM dapat dirumuskan sebagai :

$$IPM = \sqrt[3]{I_{\text{kesehatan}} \times I_{\text{pendidikan}} \times I_{\text{pengeluaran}}}$$

- $\ln(\text{pendapatan}) = \ln 26.572.352$

In general, the calculation of per capita expenditure is adjusted according to the following steps:

1. Calculate the average monthly expenditure per capita from the Susenas data.
2. Calculate the average expenditure per capita per year in thousands.
3. Calculate the average expenditure per capita per year based on 2012 constant prices.
4. Calculating Purchasing Power Parity (PPP).
5. Calculate annual expenditure per capita adjusted by dividing the average expenditure per capita per year based on 2012 constant prices and purchasing power parity.

The Human Development Index is calculated as a geometric average of the health index, the knowledge index and the expenditure index. In general, HDI can be formulated as

$$IPM = \sqrt[3]{I_{\text{kesehatan}} \times I_{\text{pendidikan}} \times I_{\text{pengeluaran}}}$$

ULASAN

DESCRIPTION

Berdasarkan hasil Proyeksi Penduduk, jumlah penduduk Provinsi Lampung tahun 2021 mencapai lebih dari 9 juta jiwa. Wilayah dengan jumlah penduduk terbesar di provinsi lampung pada tahun 2021 adalah kabupaten lampung tengah dengan jumlah penduduk 1,47 juta jiwa, sedangkan untuk wilayah dengan jumlah penduduk paling sedikit adalah kabupaten Pesisir Barat dengan jumlah penduduk 163 ribu jiwa.

Berdasarkan jumlah penduduk miskin di provinsi Lampung 2021, wilayah dengan jumlah penduduk miskin terbesar adalah kabupaten lampung timur (159,79 ribu jiwa), sedangkan kabupaten tanggamus terdapat 71,89 ribu jiwa penduduk miskin.

Setelah tahun 2020 Seluruh kabupaten/kota se-provinsi lampung mengalami perlambatan atau kontraksi pertumbuhan ekonominya salah satunya akibat pandemi Covid-19, pada tahun 2021 Provinsi Lampung mengalami pertumbuhan ekonomi sebesar 2,79 persen, sedangkan kabupaten tanggamus 2,30 persen.

Dilihat dari IPM, dari 15 kabupaten/ kota, kota bandar lampung memiliki angka IPM terbesar yaitu 77,49 yang artinya masuk kategori tinggi sedangkan Kabupaten Tanggamus memiliki angka IPM 66,65 berkategori sedang.

Based on the results of the Population Projection, the population of Lampung Province in 2021 reaches more than 9 million people. The area with the largest population in Lampung province in 2021 is Central Lampung district with a population of 1.47 million people, while the area with the least population is Pesisir Barat Regency with a population of 163 thousand.

Based on the number of poor people in Lampung province 2021, the area with the largest number of poor people is East Lampung Regency (159.79 thousand people), while Tanggamus Regency has 71.89 thousand poor people.

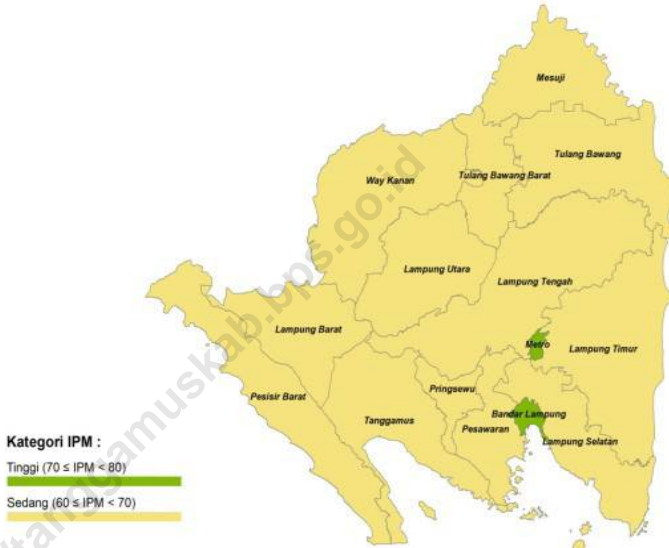
After 2020 All districts / cities in Lampung province experienced a slowdown or contraction in their economic growth one of which was due to the Covid-19 pandemic, in 2021 Lampung Province experienced a growth economy of 2.79 percent, while Tanggamus district was 2.30 percent.

Judging from the HDI, of 15 districts / cities, the city of Bandar Lampung has the highest HDI figure, namely 77.49 which means it is in the high category while Tanggamus Regency has an HDI number of 66.65 in the medium category.

Gambar 13.1
Figures

Indeks Pembangunan Manusia Menurut Kabupaten/Kota dan Kategori di Provinsi Lampung, 2021
Human Development Index by Regency/Municipality and Category in Lampung Province, 2021

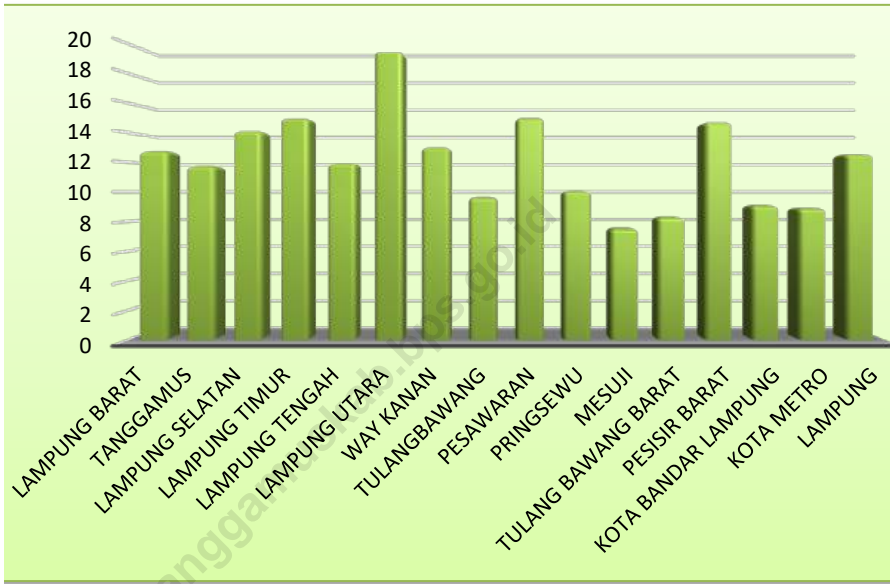
Indeks Pembangunan Manusia Provinsi Lampung, 2021



Catatan/Note: ...

Sumber/Source: BPS, berbagai sensus, survei dan sumber lain/BPS-Statistics Indonesia, various census, survey, and other sources

Gambar 13.2 **Persentase Penduduk Miskin Menurut Kabupaten/Kota di Provinsi Lampung (persen), 2021**
Figures **Percentage of Poor Population by Regency/Municipality in Lampung Province (percent), 2021**



Catatan/Note: ...
 Sumber/Source: BPS, Survei Sosial Ekonomi Nasional (Susenas) Maret/BPS-Statistics Indonesia, National Socioeconomic Survey March

Tabel
Table 13.1

Jumlah Penduduk Menurut Kabupaten/Kota di Provinsi Lampung (ribu), 2017–2021
Population by Regency/Municipality in Lampung Province (thousand), 2017–2021

| Kabupaten/Kota Regency/Municipality | 2017 | 2018 | 2019 | 2020 | 2021 |
|--|-----------------|-----------------|-----------------|-----------------|-----------------|
| (1) | (2) | (3) | (4) | (5) | (6) |
| Lampung Barat | 298,29 | 300,70 | 302,83 | 302,14 | 302,75 |
| Tanggamus | 586,62 | 592,60 | 598,30 | 640,28 | 645,81 |
| Lampung Selatan | 992,76 | 1 002,29 | 1 011,29 | 1 064,30 | 1 071,73 |
| Lampung Timur | 1 027,48 | 1 036,19 | 1 044,32 | 1 110,34 | 1 118,12 |
| Lampung Tengah | 1 261,50 | 1 271,57 | 1 281,31 | 1 460,05 | 1 477,40 |
| Lampung Utara | 612,10 | 614,70 | 616,90 | 633,10 | 634,12 |
| Way Kanan | 441,92 | 446,11 | 450,11 | 473,58 | 476,87 |
| Tulang Bawang | 440,51 | 445,80 | 450,90 | 430,02 | 430,63 |
| Pesawaran | 435,83 | 440,19 | 444,38 | 477,47 | 481,71 |
| Pringsewu | 393,90 | 397,22 | 400,19 | 405,47 | 406,82 |
| Mesuji | 198,09 | 199,17 | 200,20 | 227,52 | 229,77 |
| Tulang Bawang Barat | 269,16 | 271,21 | 273,22 | 286,16 | 287,71 |
| Pesisir Barat | 152,53 | 153,74 | 154,90 | 162,70 | 163,64 |
| Bandar Lampung | 1 015,91 | 1 033,80 | 1 051,50 | 1 166,07 | 1 184,95 |
| Metro | 162,98 | 165,19 | 167,41 | 168,68 | 169,78 |
| Lampung | 8 289,58 | 8 370,49 | 8 447,74 | 9 007,85 | 9 081,79 |

Catatan/Note: ...

Sumber/Source: BPS dan sumber lain/BPS-Statistics Indonesia and other sources

Tabel 13.2
Table

Laju Pertumbuhan Produk Domestik Regional Bruto Atas Dasar Harga Konstan 2010 Menurut Kabupaten/Kota di Provinsi Lampung (persen), 2017–2021
Rate of Growth of Gross Regional Domestic Products at Constant 2010 Prices by Regency/Municipality in Lampung Province (percent), 2017–2021

| Kabupaten/Kota Regency/Municipality | 2017 | 2018 | 2019 | 2020 | 2021 |
|--|-------------|-------------|-------------|--------------|-------------|
| (1) | (2) | (3) | (4) | (5) | (6) |
| Lampung Barat | 5,03 | 5,09 | 5,18 | -1,16 | 2,58 |
| Tanggamus | 5,19 | 5,01 | 5,02 | -1,77 | 2,30 |
| Lampung Selatan | 5,46 | 5,23 | 5,13 | -1,73 | 2,68 |
| Lampung Timur | 4,58 | 3,71 | 3,79 | -2,26 | 0,24 |
| Lampung Tengah | 5,27 | 5,33 | 5,35 | -1,02 | 2,88 |
| Lampung Utara | 5,21 | 5,31 | 5,33 | -1,45 | 2,82 |
| Way Kanan | 5,11 | 5,18 | 5,17 | -1,16 | 2,90 |
| Tulang Bawang | 5,45 | 5,42 | 5,41 | -1,34 | 2,88 |
| Pesawaran | 5,01 | 5,05 | 5,00 | -1,26 | 2,08 |
| Pringsewu | 5,11 | 5,01 | 5,03 | -1,21 | 2,91 |
| Mesuji | 5,20 | 5,30 | 5,26 | -1,35 | 2,84 |
| Tulang Bawang Barat | 5,55 | 5,27 | 5,36 | -1,32 | 2,89 |
| Pesisir Barat | 5,33 | 5,33 | 5,47 | -1,18 | 2,07 |
| Bandar Lampung | 6,28 | 6,20 | 6,17 | -1,88 | 3,07 |
| Metro | 5,66 | 5,68 | 5,57 | -1,79 | 2,91 |
| Lampung | 5,16 | 5,23 | 5,26 | -1,67 | 2,79 |

Catatan/Note: ...

Sumber/Source: BPS dan sumber lain/BPS-Statistics Indonesia and other sources

Tabel
Table 13.3**Jumlah Penduduk Miskin Menurut Kabupaten/Kota di
Provinsi Lampung (ribu), 2017–2021**
**Number of Poor Population by Regency/Municipality in
Lampung Province (thousand), 2017–2021**

| Kabupaten/Kota Regency/Municipality | 2017 | 2018 | 2019 | 2020 | 2021 |
|--|-----------------|-----------------|-----------------|-----------------|-----------------|
| (1) | (2) | (3) | (4) | (5) | (6) |
| Lampung Barat | 42,71 | 40,62 | 39,05 | 38,12 | 39,36 |
| Tanggamus | 77,53 | 73,77 | 71,90 | 70,37 | 71,89 |
| Lampung Selatan | 150,11 | 148,53 | 144,44 | 143,33 | 145,85 |
| Lampung Timur | 167,64 | 162,94 | 158,90 | 153,57 | 159,79 |
| Lampung Tengah | 162,38 | 160,12 | 153,84 | 152,28 | 155,77 |
| Lampung Utara | 131,78 | 128,02 | 122,65 | 119,35 | 121,91 |
| Way Kanan | 62,00 | 60,16 | 58,72 | 58,41 | 59,89 |
| Tulang Bawang | 44,31 | 43,10 | 42,06 | 42,43 | 44,53 |
| Pesawaran | 71,64 | 70,14 | 67,36 | 66,04 | 68,31 |
| Pringsewu | 44,41 | 41,63 | 40,55 | 40,12 | 41,04 |
| Mesuji | 15,16 | 15,01 | 14,94 | 14,72 | 15,24 |
| Tulang Bawang Barat | 21,77 | 21,93 | 21,14 | 20,29 | 23,03 |
| Pesisir Barat | 23,76 | 22,98 | 22,38 | 22,24 | 23,23 |
| Bandar Lampung | 100,50 | 93,04 | 91,24 | 93,74 | 98,76 |
| Metro | 16,06 | 15,06 | 14,49 | 14,31 | 15,32 |
| Lampung | 1 131,73 | 1 097,05 | 1 063,66 | 1 049,32 | 1 083,93 |

Catatan/Note: ...

Sumber/Source: BPS, Survei Sosial Ekonomi Nasional/BPS-Statistics Indonesia, National Socioeconomic Survey

Tabel
Table 13.4

**Indeks Pembangunan Manusia Menurut Kabupaten/Kota
di Provinsi Lampung, 2017–2021**
*Human Development Index by Regency/Municipality in
Lampung Province, 2017–2021*

| Kabupaten/Kota Regency/Municipality | 2017 | 2018 | 2019 | 2020 | 2021 |
|--|--------------|--------------|--------------|--------------|--------------|
| (1) | (2) | (3) | (4) | (5) | (6) |
| Lampung Barat | 66,06 | 66,74 | 67,50 | 67,80 | 67,90 |
| Tanggamus | 64,94 | 65,67 | 66,37 | 66,42 | 66,65 |
| Lampung Selatan | 66,95 | 67,68 | 68,22 | 68,36 | 68,49 |
| Lampung Timur | 68,05 | 69,04 | 69,34 | 69,37 | 69,66 |
| Lampung Tengah | 68,95 | 69,73 | 70,04 | 70,16 | 70,23 |
| Lampung Utara | 66,58 | 67,17 | 67,63 | 67,67 | 67,89 |
| Way Kanan | 65,97 | 66,63 | 67,19 | 67,44 | 67,57 |
| Tulang Bawang | 67,07 | 67,70 | 68,23 | 68,52 | 68,73 |
| Pesawaran | 64,43 | 64,97 | 65,75 | 65,79 | 66,14 |
| Pringsewu | 68,61 | 69,42 | 69,97 | 70,30 | 70,45 |
| Mesuji | 61,87 | 62,88 | 63,52 | 63,63 | 64,04 |
| Tulang Bawang Barat | 64,58 | 65,30 | 65,93 | 65,97 | 66,22 |
| Pesisir Barat | 62,20 | 62,96 | 63,79 | 63,91 | 64,30 |
| Bandar Lampung | 75,98 | 76,63 | 77,33 | 77,44 | 77,58 |
| Metro | 75,87 | 76,22 | 76,77 | 77,19 | 77,49 |
| Lampung | 68,25 | 69,02 | 69,57 | 69,69 | 69,90 |

Catatan/Note: ...

Sumber/Source: BPS, Seri Berita Resmi Statistik Indeks Pembangunan Manusia/BPS-Statistics Indonesia, Series of Press Releases of Human Development Index

ST 2023

SENSUS PERTANIAN

BerAKHLAK

Berorientasi Pelayanan Akuntabel Kompeten
Harmonis Loyal Adaptif Kolaboratif

DATA

MENCERDASKAN BANGSA

Enlighten The Nation



**BADAN PUSAT STATISTIK
KABUPATEN TANGGAMUS**
BPS-Statistics of Tanggamus Regency

Jl. Ir. Juanda, Kotaagung 35384, Tanggamus
Telp. (0722) 21893, email: bps1802@bps.go.id,
homepage: <http://tanggamuskab.bps.go.id>



9 772085 928005