

# KABUPATEN LAHAT DALAM ANGKA LAHAT IN FIGURES 2022



# KABUPATEN LAHAT DALAM ANGKA *LAHAT REGENCY IN FIGURES* 2022



**KABUPATEN LAHAT DALAM ANGKA**  
***Lahat Regency in Figures***  
**2022**

ISSN/ISSN: 0215-3971

No. Publikasi/*Publication Number*: 16040.1804

Katalog /*Catalog*: 1102001.1604

Ukuran Buku/*Book Size*: 14,8 cm x 21 cm

Jumlah Halaman/*Number of Pages* : xxxvi +255 hal/*pages*

Naskah/*Manuscript*:

BPS Kabupaten Lahat

*BPS-Statistics of Lahat Regency*

Penyunting/*Editor*:

BPS Kabupaten Lahat

*BPS-Statistics of Lahat Regency*

Desain Kover/*Cover Design*:

BPS Kabupaten Lahat

*BPS-Statistics of Lahat Regency*

Ilustrasi Kover/*Cover Illustration*:

Bukit Serelo Lahat/Serelo Lahat Hill

Diterbitkan oleh/*Published by*:

©BPS Kabupaten Lahat /*BPS-Statistics of Lahat Regency*

Dicetak oleh/*Printed by*:

Percetakan Mandiri/Mandiri Printing

Dilarang mengumumkan, mendistribusikan, mengomunikasikan, dan/atau menggandakan sebagian atau seluruh isi buku ini untuk tujuan komersil tanpa izin tertulis dari Badan Pusat Statistik.

*Prohibited to announce, distribute, communicate, and/or copy part or all of this book for commercial purpose without permission from BPS-Statistics Indonesia.*

**TIM PENYUSUN/TEAM MEMBERS**

**Pengarah/Director**

Ir. Chairanita Kurniarita

**Penanggung Jawab/Persons in Charge**

Ir. Chairanita Kurniarita

**Penyunting/Editors**

Nur Yanuar, S.ST

**Pengolah Data dan Penulis Naskah/Data Processing and Authors**

Santi Noprianti, ST

**Penata Letak/Layout Designers**

Santi Noprianti, ST



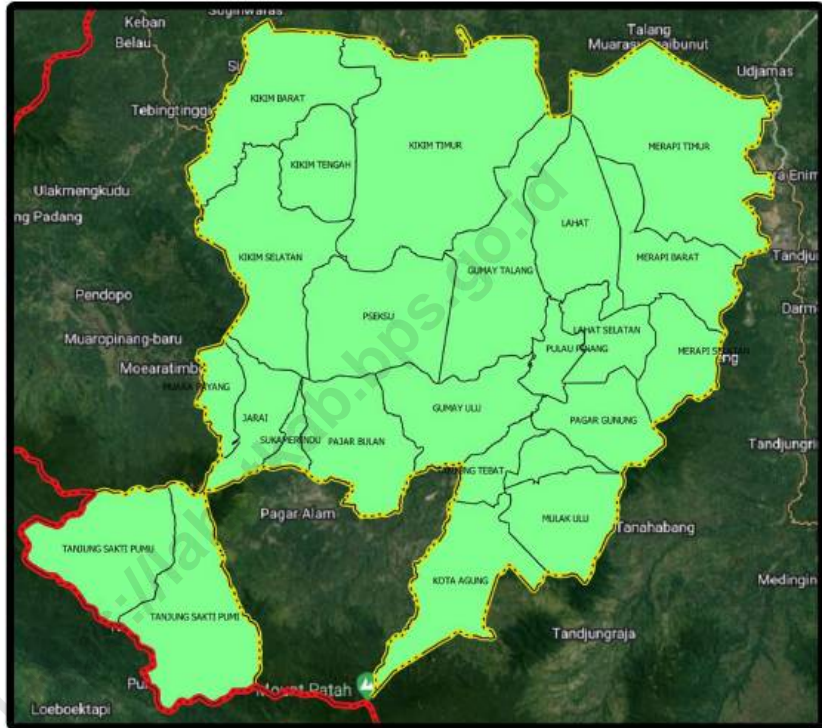
## **KONTRIBUTOR DATA/DATA CONTRIBUTOR**

1. Kementerian Agama/*Ministry of Religious Affair*
2. Kementerian Pendidikan dan Kebudayaan/*The Ministry of Education and Culture*
3. Badan Meteorologi Klimatologi dan Geofisika/*Meteorological, Climatology, and Geophysical Agency*
4. Badan Pusat Statistik/*BPS-Statistics Indonesia*
5. Badan Keuangan Daerah/*Regional Finance Agency*
6. Badan Kepegawaian dan Pengembangan Sumber Daya Manusia/*Human Resources Development Agency*
7. Dinas Kesehatan/*Public Health Office*
8. Dinas Pertanian/*Agriculture Offices*
9. Dinas Perkebunan/*Plantation Service*
10. Dinas Peternakan dan Perikanan/*Livestock and Fisheries Service*
11. Dinas Perdagangan /*Trade service*
12. Dinas Koperasi, Usaha Kecil dan Menengah/*Office of Cooperatives, Small and Medium Enterprises*
13. Dinas Pariwisata/*Culture and Tourism Office*
14. Badan Pertanahan Nasional/*National Land Agency*
15. Sekretariat DPRD/ *DPRD Secretariat*
16. Dinas Pekerjaan Umum dan Penata Ruang/*Public Work and Spatial Service*
17. Kantor POS/*Post Office*
18. PT. PLN/ *Electricity company*
19. PDAM/ *Water Company*



# PETA WILAYAH KABUPATEN LAHAT

## MAP OF LAHAT REGENCY



Skala 1 : 382.644

Provinsi :

**[16] SUMATERA SELATAN**

Kabupaten/Kota :

**[04] LAHAT**

Keterangan:

Batas wilkerstat merupakan batas indikatf untuk kepentingan sensus dan survei Badan Pusat Statistik

**Legenda :**

-  : Batas Wilkerstat Provinsi
-  : Batas Wilkerstat Kabupaten/Kota
-  : Batas Wilkerstat Kecamatan







**KEPALA BPS KABUPATEN LAHAT**  
**CHIEF STATISTICIAN OF LAHAT REGENCY**



**Ir. Chairanita Kurniarita**





## KATA PENGANTAR

Kabupaten Lahat Dalam Angka 2022, merupakan publikasi tahunan yang diterbitkan oleh BPS Kabupaten Lahat. Disadari bahwa publikasi ini belum sepenuhnya memenuhi harapan pihak pengguna data, namun diharapkan dapat membantu melengkapi penyusunan rencana pembangunan di Kabupaten Lahat.

Publikasi ini dapat terwujud berkat kerja sama dan bantuan dari Dinas Komunikasi dan Informatika Kabupaten Lahat serta berbagai pihak baik instansi pemerintah maupun swasta. Kepada semua pihak yang telah memberikan kontribusi, kami disampaikan penghargaan dan terima kasih yang sebesar – besarnya.

Walaupun publikasi ini telah disiapkan sebaik-baiknya, namun disadari masih ada kekurangan dan kesalahan dalam penyusunannya. Untuk itu, tanggapan dan saran yang bersifat konstruktif dari berbagai pihak sangat diharapkan untuk perbaikan dan memperkaya informasi publikasi ini.

Lahat, Februari 2022  
Kepala BPS  
Kabupaten Lahat

**Ir. Chairanita Kurniarita**



## PREFACE

*Lahat Regency in Figures 2022, is an annual publication published by the Lahat Regency BPS. It is realized that this publication has not fully met the expectations of data users, but it is hoped that it can help complete the preparation of development plans in Lahat Regency.*

*This publication was made possible thanks to the cooperation and assistance from the Lahat Regency Communication and Information Office and various parties, both government and private agencies. To all those who have contributed, we express our deepest appreciation and gratitude.*

*Although this publication has been prepared as well as possible, it is recognized that there are still shortcomings and errors in its preparation. For this reason, constructive comments and suggestions from various parties are highly expected to improve and enrich the information in this publication.*

Lahat, Februari 2022  
Chief Statistician of  
Lahat Regency

**Ir. Chairanita Kurniarita**

## DAFTAR ISI / CONTENTS

|   | Halaman<br><i>Page</i> |
|---|------------------------|
| Kata Pengantar/ <i>Preface</i> .....  | xi                     |
| Daftar Isi/ <i>Contents</i> .....   | xiii                   |
| Daftar Tabel/ <i>List of Tables</i> .....                                     | xv                     |
| Daftar Singkatan/ <i>List of Abbreviations</i> .....                          | xxxiii                 |
| Statistik Kunci/ <i>Key Statistics</i> .....                                  | xxxv                   |
| 1. Geografi dan Iklim/ <i>Geography and Climate</i> .....                     | 1                      |
| 2. Pemerintahan/ <i>Government</i> .....                                      | 15                     |
| 3. Penduduk dan Ketenagakerjaan/ <i>Population and Employment</i> .....       | 35                     |
| 4. Sosial dan Kesejahteraan Rakyat/ <i>Social and Welfare</i> .....           | 51                     |
| 5. Pertanian dan Perikanan/ <i>Agriculture and Fishery</i> .....              | 109                    |
| 6. Industri dan Energi/ <i>Industry and Energy</i> .....                      | 151                    |
| 7. Pariwisata/ <i>Tourism</i> .....   | 161                    |
| 8. Transportasi dan Komunikasi/ <i>Transportation and Communication</i> ..... | 169                    |
| 9. Koperasi dan Harga-harga/ <i>Cooperative, dan Prices</i> .....             | 181                    |
| 10. Pengeluaran Penduduk/ <i>Population Expenditure</i> .....                 | 199                    |
| 11. Perdagangan/ <i>Trade</i> .....   | 209                    |
| 12. Sistem Neraca Regional/ <i>System of Regional Accounts</i> .....          | 217                    |
| 13. Perbandingan Antar Kabupaten/Kota/ <i>Regency/Municipal Comparison</i>    | 235                    |



## DAFTAR TABEL/LIST OF TABLES

Halaman  
Page

|            |  |    |
|------------|--|----|
| <b>1.</b>  | <b>GEOGRAFI DAN IKLIM/GEOGRAPHY AND CLIMATE</b>  |    |
| <b>1.1</b> | <b>KEADAAN GEOGRAFI</b>  |    |
|            | <b>GEOGRAPHY CONDITION</b>   |    |
| 1.1.1      | Luas Daerah dan Jumlah Pulau Menurut Kecamatan di Kabupaten Lahat, 2021<br><i>Total Area and Number of Islands by Subdistrict in Lahat Regency, 2021</i> .....   | 8  |
| 1.1.2      | Tinggi Wilayah dan Jarak ke Ibukota Kabupaten/Kota Menurut Kecamatan di Kabupaten Lahat, 2020<br><i>Altitude and Distance to the Capital of Regency/Municipality by Subdistrict in Lahat Regency, 2020</i> .....                         | 10 |
| <b>1.2</b> | <b>KEADAAN IKLIM</b>   |    |
|            | <b>CLIMATE CONDITION</b>   |    |
| 1.2.1      | Pengamatan Unsur Iklim Menurut Bulan di Stasiun, 2021<br><i>Observation of Climate Elements By Months at Station, 2021</i> .....   | 11 |
| <b>2.</b>  | <b>PEMERINTAHAN/GOVERNMENT</b>   |    |
| <b>2.1</b> | <b>WILAYAH ADMINISTRATIF</b>   |    |
|            | <b>ADMINISTRATIVE AREA</b>   |    |
| 2.1.1      | Jumlah Desa <sup>1</sup> /Kelurahan Menurut Kecamatan di Kabupaten Lahat, 2017–2021<br><i>Number of Villages<sup>1</sup>/Kelurahan by Subdistrict in Lahat Regency, 2017–2021</i> .....  | 22 |
| <b>2.2</b> | <b>DEWAN PERWAKILAN RAKYAT DAERAH</b>  |    |
|            | <b>REGIONAL HOUSE OF REPRESENTATIVE</b>  |    |
| 2.2.1      | Jumlah Anggota Dewan Perwakilan Rakyat Daerah Menurut Partai Politik dan Jenis Kelamin di Kabupaten Lahat, 2021<br><i>Number of Regional House of Representatives's Members by Political Parties and Sex in Lahat Regency 2021</i> ..... | 23 |



**2.3 SUMBER DAYA MANUSIA**

**HUMAN RESOURCES**

|            |  |    |
|------------|--|----|
| 2.3.1      | Jumlah Pegawai Negeri Sipil Menurut Jabatan dan Jenis Kelamin di Kabupaten Lahat, Desember 2020 dan Desember 2021<br><i>Number of Civil Servants by Occupation and Sex in Lahat Regency, December 2020 and December 2021</i> .....                   | 24 |
| 2.3.2      | Jumlah Pegawai Negeri Sipil Menurut Tingkat Pendidikan dan Jenis Kelamin di Kabupaten Lahat, Desember 2020 dan Desember 2021<br><i>Number of Civil Servants by Educational Level and Sex in Lahat Regency, Desember 2020 and Desember 2021</i> ..... | 26 |
| 2.3.3      | Jumlah Pegawai Negeri Sipil Menurut Tingkat Kepangkatan dan Jenis Kelamin di Kabupaten Lahat, Desember 2020 dan Desember 2021<br><i>Number of Civil Servants by Hierarchy and Sex in Lahat Regency, Desember 2020 and Desember 2021</i> .....        | 28 |
| <b>2.4</b> | <b>KEUANGAN PEMERINTAH</b>   |    |
|            | <b>GOVERNMENT FINANCE</b>  |    |
| 2.4.1      | Realisasi Pendapatan Pemerintah Kabupaten Lahat Menurut Jenis Pendapatan (ribu rupiah), 2018–2021<br><i>Actual Lahat Regency/Municipal Government Revenues by Kind of Revenues (thousand rupiahs), 2018–2021</i> .....                               | 30 |
| 2.4.2      | Realisasi Belanja Pemerintah Kabupaten Lahat Menurut Jenis Belanja (ribu rupiah), 2018–2021<br><i>Actual Lahat Regency/Municipal Government Expenditures by Kind of Expenditures (thousand rupiahs), 2018–2021</i> .....                             | 32 |

|            |  |    |
|------------|--|----|
| <b>3.</b>  | <b>PENDUDUK DAN KETENAGAKERJAAN/<br/>POPULATION AND EMPLOYMENT</b>   |    |
| <b>3.1</b> | <b>PENDUDUK<br/>POPULATION</b>   |    |
| 3.1.1      | Penduduk, Laju Pertumbuhan Penduduk, Distribusi Persentase Penduduk, Kepadatan Penduduk, Rasio Jenis Kelamin Penduduk Menurut Kecamatan di Kabupaten Lahat, 2020 dan 2021<br><i>Population, Population Growth Rate, Percentage Distribution of Population, Population Density, and Population Sex Ratio by Subdistrict in Lahat Regency, 2020 and 2021</i> ..... | 42 |
| 3.1.2      | Jumlah Penduduk Menurut Kelompok Umur dan Jenis Kelamin di Kabupaten Lahat, 2021<br><i>Population by Age Groups and Sex in Lahat Regency, 2021</i> .....   | 45 |
| <b>3.2</b> | <b>KETENAGAKERJAAN<br/>EMPLOYMENT</b>  |    |
| 3.2.1      | Jumlah Penduduk Berumur 15 Tahun Keatas Menurut Jenis Kegiatan Selama Seminggu yang Lalu dan Jenis Kelamin di Kabupaten Lahat, 2021<br><i>Population Aged 15 Years and Over by Type of Activity During The Previous Week and Sex in Lahat Regency, 2021</i> .....  | 46 |
| 3.2.2      | Penduduk Berumur 15 Tahun ke Atas Menurut Pendidikan Tertinggi yang Ditamatkan dan Jenis Kegiatan Selama Seminggu yang Lalu di Kabupaten Lahat, 2021<br><i>Population 15 Years of Age and Over by Educational Attainment and Type of Activity During the Previous Week in Lahat Regency, 2021</i> .....  | 47 |
| 3.2.3      | Penduduk Berumur 15 Tahun Ke Atas yang Bekerja Selama Seminggu yang Lalu Menurut Status Pekerjaan Utama dan Jenis Kelamin di Kabupaten Lahat, 2021<br><i>Population 15 Years of Age and Over who Worked During The Previous Week by Main Employment Status and Sex in Lahat Regency, 2021</i> .....  | 49 |

**4. SOSIAL DAN KESEJAHTERAAN RAKYAT/SOCIAL AND WELFARE**

**4.1 PENDIDIKAN**

**EDUCATION**

|       |   |    |
|-------|---|----|
| 4.1.1 | Jumlah Sekolah, Guru, dan Murid Taman Kanak-Kanak (TK) di Bawah Kementerian Pendidikan dan Kebudayaan Menurut Kecamatan di Kabupaten Lahat, 2020/2021 dan 2021/2022<br><i>Number of Schools, Teachers, and Pupils in Kindergarten Under The Ministry of Education and Culture by Subdistrict in Lahat Regency, 2020/2021 and 2021/2022</i> .....                    | 58 |
| 4.1.2 | Jumlah Sekolah, Guru, dan Murid Raudatul Athfal (RA) di Bawah Kementerian Agama Menurut Kecamatan di Kabupaten Lahat, 2020/2021 dan 2021/2022<br><i>Number of Schools, Teachers, and Pupils in Raudatul Athfal (RA) Under The Ministry of Religious Affairs by Subdistrict in Lahat Regency, 2020/2021 dan 2021/2022</i> .....                                      | 61 |
| 4.1.3 | Jumlah Sekolah, Guru, dan Murid Sekolah Dasar (SD) di Bawah Kementerian Pendidikan dan Kebudayaan Menurut Kecamatan di Kabupaten Lahat, 2020/2021 dan 2021/2022<br><i>Number of Schools, Teachers, and Pupils in Primary Schools Under The Ministry of Education and Culture by Subdistrict in Lahat Regency, 2020/2021 and 2021/2022</i> .....                     | 62 |
| 4.1.4 | Jumlah Sekolah, Guru, dan Murid Madrasah Ibtidaiyah (MI) di Bawah Kementerian Agama Menurut Kecamatan di Kabupaten Lahat, 2020/2021 dan 2021/2022<br><i>Number of Schools, Teachers, and Pupils in Madrasah Ibtidaiyah (MI) Under The Ministry of Religious Affairs by Subdistrict in Lahat Regency, 2020/2021 dan 2021/2022</i> .....                              | 65 |
| 4.1.5 | Jumlah Sekolah, Guru, dan Murid Sekolah Menengah Pertama (SMP) di Bawah Kementerian Pendidikan dan Kebudayaan Menurut Kecamatan di Kabupaten Lahat, 2020/2021 dan 2021/2022<br><i>Number of Schools, Teachers, and Pupils in Lower Secondary Schools Under The Ministry of Education and Culture by Subdistrict in Lahat Regency, 2020/2021 and 2021/2022</i> ..... | 68 |

|        |  |    |
|--------|--|----|
| 4.1.6  | <p>Jumlah Sekolah, Guru, dan Murid Madrasah Tsanawiyah (MTs) di Bawah Kementerian Agama Menurut Kecamatan di Kabupaten Lahat, 2020/2021 dan 2021/2022<br/><i>Number of Schools, Teachers, and Pupils in Madrasah Tsanawiyah (MTs) Under The Ministry of Religious Affairs by Subdistrict in Lahat Regency, 2020/2021 dan 2021/2022</i> .....</p>                             | 71 |
| 4.1.7  | <p>Jumlah Sekolah, Guru, dan Murid Sekolah Menengah Atas (SMA) di Bawah Kementerian Pendidikan dan Kebudayaan Menurut Kecamatan di Kabupaten Lahat, 2020/2021 dan 2021/2022<br/><i>Number of Schools, Teachers, and Pupils in Upper Secondary Schools Under The Ministry of Education and Culture by Subdistrict in Lahat Regency, 2020/2021 and 2021/2022</i> .....</p>     | 74 |
| 4.1.8  | <p>Jumlah Sekolah, Guru, dan Murid Sekolah Menengah Kejuruan (SMK) di Bawah Kementerian Pendidikan dan Kebudayaan Menurut Kecamatan di Kabupaten Lahat, 2020/2021 dan 2021/2022<br/><i>Number of Schools, Teachers, and Pupils in Vocational High Schools Under The Ministry of Education and Culture by Subdistrict in Lahat Regency, 2020/2021 and 2021/2022</i> .....</p> | 77 |
| 4.1.9  | <p>Jumlah Sekolah, Guru, dan Murid Madrasah Aliyah (MA) di Bawah Kementerian Agama Menurut Kecamatan di Kabupaten Lahat, 2020/2021 dan 2021/2022<br/><i>Number of Schools, Teachers, and Pupils in Madrasah Aliyah (MA) Under the Ministry of Religious Affairs by Subdistrict in Lahat Regency, 2020/2021 dan 2021/2022</i> .....</p>                                       | 80 |
| 4.1.10 | <p>Jumlah Desa<sup>1</sup>/Kelurahan yang Memiliki Fasilitas Sekolah Menurut Kecamatan dan Tingkat Pendidikan di Kabupaten Lahat, 2019–2021<br/><i>Number of Villages<sup>1</sup>/Kelurahan Having Educational Facilities by Subdistrict and Educational Level in Lahat Regency, 2019–2021</i> .....</p>   | 83 |
| 4.1.11 | <p>Angka Partisipasi Murni (APM) dan Angka Partisipasi Kasar (APK) Menurut Jenjang Pendidikan di Kabupaten Lahat, 2020 dan 2021<br/><i>Net Enrollment Rate and Gross Enrollment Ratio by Educational Level in Lahat Regency, 2020 and 2021</i> .....</p>   | 88 |

|            |  |     |
|------------|--|-----|
| 4.1.12     | Persentase Penduduk Berumur 15 Tahun ke Atas yang Melek Huruf Menurut Kelompok Umur di Kabupaten Lahat, 2020 dan 2021<br><i>Percentage of Literate People Aged 15 Years and Over by Age Group in Lahat Regency, 2020 and 2021.....</i>   | 89  |
| <b>4.2</b> | <b>KESEHATAN</b><br><b>HEALTH</b>  |     |
| 4.2.1      | Jumlah Desa <sup>1</sup> /Kelurahan Yang Memiliki Sarana Kesehatan Menurut Kecamatan di Kabupaten Lahat, 2019–2021<br><i>Number of Villages<sup>1</sup>/Kelurahan Having Health Facilities by Subdistrict in Lahat Regency, 2019–2021 .....</i>  | 90  |
| 4.2.2      | Jumlah Tenaga Kesehatan Menurut Kecamatan di Kabupaten Lahat, 2021<br><i>Number of Health Human Resources by Subdistrict in Lahat Regency, 2021 .....</i>  | 96  |
| 4.2.3      | Jumlah Rumah Sakit Umum, Rumah Sakit Khusus, Puskesmas, Klinik Pratama, dan Posyandu Menurut Kecamatan di Kabupaten Lahat, 2020 dan 2021<br><i>Number of General Hospital, Specialized Hospital, Public Health Center, Primary Clinic, and Integrated Health Post by Subdistrict in Lahat Regency, 2020 dan 2021 .....</i> | 98  |
| <b>4.3</b> | <b>AGAMA DAN SOSIAL LAINNYA</b><br><b>RELIGION AND OTHER SOCIAL AFFAIRS</b>  |     |
| 4.3.1      | Jumlah Penduduk Menurut Kecamatan dan Agama yang Dianut di Kabupaten Lahat, 2021<br><i>Population by Subdistrict and Religion in Lahat Regency, 2021 .....</i>   | 101 |
| 4.3.2      | Jumlah Tempat Peribadatan Menurut Kecamatan di Kabupaten Lahat, 2021<br><i>Number of Places of Worship by Subdistrict in Lahat Regency, 2021....</i>   | 102 |
| 4.3.3      | Jumlah Desa <sup>1</sup> /Kelurahan yang Mengalami Bencana Alam <sup>2</sup> Menurut Kecamatan di Kabupaten Lahat, 2019–2021<br><i>Number of Villages<sup>1</sup>/Kelurahan that Had Natural Disaster<sup>2</sup> by Subdistrict in Lahat Regency, 2019–2021 .....</i>   | 103 |

**4.4 KEMISKINAN**

**POVERTY**

|       |  |     |
|-------|--|-----|
| 4.4.1 | Garis Kemiskinan, Jumlah, dan Persentase Penduduk Miskin di Kabupaten Lahat, 2014–2021<br><i>Poverty Line, Number, and Percentage of Poor People in Lahat Regency, 2014–2021</i> ..... | 106 |
| 4.4.2 | Indeks Kedalaman Kemiskinan dan Indeks Keparahan Kemiskinan di Kabupaten Lahat, 2014–2021<br><i>Poverty Gap Index and Poverty Severity Index in Lahat Regency, 2014–2021</i> .....     | 107 |

**5. PERTANIAN DAN PERIKANAN/AGRICULTURE AND FISHERY**

**5.1 HORTIKULTURA**

**HORTICULTURE**

|       |  |     |
|-------|--|-----|
| 5.1.1 | Luas Panen Tanaman Sayuran Menurut Kecamatan dan Jenis Tanaman di Kabupaten Lahat (ha), 2020 dan 2021<br><i>Harvested Area of Vegetables by Subdistrict and Kind of Plant in Lahat Regency (ha), 2020 and 2021</i> .....           | 116 |
| 5.1.2 | Produksi Tanaman Sayuran Menurut Kecamatan dan Jenis Tanaman di Kabupaten Lahat (kuintal), 2020 dan 2021<br><i>Production of Vegetables by Subdistrict and Kind of Plant in Lahat Regency (quintal), 2020 and 2021</i> .....       | 122 |
| 5.1.3 | Luas Panen Tanaman Sayuran dan Buah-buahan Semusim Menurut Jenis Tanaman di Kabupaten Lahat (ha), 2019–2021<br><i>Harvested Area of Seasonal Vegetables and Fruits by Kind of Plant in Lahat Regency (ha), 2019–2021</i> .....     | 128 |
| 5.1.4 | Produksi Tanaman Sayuran dan Buah-buahan Semusim Menurut Jenis Tanaman di Kabupaten Lahat (kuintal), 2019–2021<br><i>Production of Seasonal Vegetables and Fruits by Kind of Plant in Lahat Regency (quintal), 2019–2021</i> ..... | 129 |

|            |   |     |
|------------|---|-----|
| 5.1.5      | Luas Panen Tanaman Biofarmaka Menurut Kecamatan dan Jenis Tanaman di Kabupaten Lahat (m <sup>2</sup> ), 2020 dan 2021<br><i>Harvested Area of Medicinal Plants by Subdistrict and Kind of Plant in Lahat Regency (m<sup>2</sup>), 2020 and 2021</i> ..... | 130 |
| 5.1.6      | Produksi Tanaman Biofarmaka Menurut Kecamatan dan Jenis Tanaman di Kabupaten Lahat (kg), 2020 dan 2021<br><i>Production of Medicinal Plants by Subdistrict and Kind of Plant in Lahat Regency (kg), 2020 and 2021</i> .....                               | 134 |
| 5.1.7      | Luas Panen Tanaman Biofarmaka Menurut Jenis Tanaman di Kabupaten Lahat (m <sup>2</sup> ), 2019–2021<br><i>Harvested Area of Medicinal Plants by Kind of Plant in Lahat Regency (m<sup>2</sup>), 2019–2021</i> .....                                       | 138 |
| 5.1.8      | Produksi Tanaman Biofarmaka Menurut Jenis Tanaman di Kabupaten Lahat (kg), 2019–2021<br><i>Production of Medicinal Plants by Kind of Plant in Lahat Regency (kg), 2019–2021</i> .....   | 139 |
| 5.1.9      | Produksi Buah-buahan Menurut Kecamatan dan Jenis Tanaman di Kabupaten Lahat (kw), 2020 dan 2021<br><i>Production of Fruits by Subdistrict and Kind of Plant in Lahat Regency (qui), 2020 and 2021</i> .....   | 140 |
| 5.1.10     | Produksi Buah-Buahan dan Sayuran Tahunan Menurut Jenis Tanaman di Kabupaten Lahat (kwn), 2019–2021<br><i>Production of Annual Fruits and Vegetables by Kind of Plant in Lahat Regency (qui), 2019–2021</i> .....  | 146 |
| <b>5.2</b> | <b>PERKEBUNAN</b><br><b>ESTATE CROPS</b>  |     |
| 5.2.1      | Luas Areal Tanaman Perkebunan Menurut Kecamatan dan Jenis Tanaman di Kabupaten Lahat (ribu ha), 2020 dan 2021*<br><i>Planted Area of Estate Crops by Subdistrict and Type of Crops in Lahat Regency ( thousand ha), 2020 and 2021*</i> .....              | 147 |

|            |  |     |
|------------|--|-----|
| 5.2.2      | Produksi Perkebunan Menurut Kecamatan dan Jenis Tanaman di Kabupaten Lahat (ton), 2020 dan 2021*<br><i>Production of Estate by Subdistrict and Type of Crops in Lahat Regency (ton), 2020 and 2021*</i> .....  | 151 |
| <b>5.3</b> | <b>PERIKANAN</b><br><b>FISHERY</b>   |     |
| 5.3.1      | Luas Areal dan Produksi Perikanan Darat Kabupaten Lahat, 2016 - 2021<br><i>Area and Production of Inland Fisheries in Lahat Regency, 2016 - 2021..</i>   | 155 |
| 5.3.2      | Tabel Produksi Perikanan Tangkap dan Perikanan Budidaya Kabupaten Lahat Tahun 2016 - 2021<br><i>Table of Capture Fisheries and Aquaculture Production in Lahat Regency 2016 - 2021</i> .....   | 158 |
| <b>6.</b>  | <b>INDUSTRI DAN ENERGI/INDUSTRY AND ENERGY</b>   |     |
| 6.1        | Daya Terpasang, Produksi, dan Distribusi Listrik PT. PLN (Persero) pada Cabang/Ranting PLN Menurut Kecamatan di Kabupaten Lahat, 2021<br><i>Installed Electricity Power, Production, and Distribution of PT. PLN (Persero) at PLN Branch by Subdistrict in Lahat Regency, 2021</i> ..... | 168 |
| 6.2        | Jumlah Pelanggan Listrik Menurut Kecamatan di Kabupaten Lahat, 2017–2021<br><i>Number of Electricity Customers by Subdistrict in Lahat Regency, 2017–2021</i> .....  | 169 |
| 6.3        | Jumlah Pelanggan dan Air yang Disalurkan Menurut Kecamatan di Kabupaten Lahat, 2021<br><i>Number of Customers and Distributed Water by Subdistrict in Lahat Regency, 2021</i> .....  | 170 |



|            |  |     |
|------------|--|-----|
| <b>7.</b>  | <b>PARIWISATA/TOURISM</b>  |     |
| 7.1        | Jumlah Rumah Makan/Restoran Menurut Kecamatan di Kabupaten Lahat, 2018–2021<br><i>Number of Restaurants by Subdistrict in Lahat Regency, 2018–2021...</i>  | 178 |
| <b>8.</b>  | <b>TRANSPORTASI DAN KOMUNIKASI/<br/>TRANSPORTATION AND COMMUNICATION</b>   |     |
| <b>8.1</b> | <b>TRANSPORTASI<br/>TRANSPORTATION</b>   |     |
| 8.1.1      | Panjang Jalan <sup>1</sup> Menurut Tingkat Kewenangan Pemerintahan di Kabupaten Lahat(km), 2019–2021<br><i>Length of Roads<sup>1</sup> by Level of Government Authority in Lahat Regency (km), 2019–2021 .....</i> | 186 |
| 8.1.2      | Panjang Jalan Menurut Jenis Permukaan Jalan di Kabupaten Lahat(km), 2019–2021<br><i>Length of Roads by Type of Road Surface in Lahat Regency (km), 2019–2021 .....</i>   | 187 |
| 8.1.3      | Panjang Jalan Menurut Kondisi Jalan di Kabupaten Lahat(km), 2019–2021<br><i>Length of Roads by Condition of Roads in Lahat Regency (km), 2019–2021 .....</i>   | 188 |
| <b>8.2</b> | <b>KOMUNIKASI<br/>COMMUNICATION</b>  |     |
| 8.2.1      | Jumlah Kantor Pos Pembantu Menurut Kecamatan di Kabupaten Lahat, 2018–2021<br><i>Number of Post Offices Subsidiaries by Subdistrict in Lahat Regency, 2018–2021 .....</i>  | 189 |
| <b>9.</b>  | <b>KOPERASI DAN HARGA-HARGA/COOPERATIVE AND PRICES ..</b>  |     |
| 9.1        | Jumlah Koperasi Aktif Menurut Kecamatan di Kabupaten Lahat, 2018–2021<br><i>Number of Active Cooperative by Subdistrict in Lahat Regency, 2018–2021 .....</i>  | 198 |

|            |  |     |
|------------|--|-----|
| 9.2        | Jumlah Koperasi Menurut Jenis Koperasi dan Kecamatan di Kabupaten Lahat, 2021<br><i>Number of Cooperative by Kind of Cooperative and Subdistrict in Lahat Regency, 2021</i> .....  | 199 |
| 9.3        | Indeks Harga Konsumen per Bulan Menurut Kelompok Pengeluaran (2018=100) di Kabupaten Lahat, 2021<br><i>Consumer Price Index per Month by Expenditure Group (2018=100) in Lahat Regency, 2021</i> .....                             | 200 |
| 9.4        | Laju Inflasi Bulanan Menurut Kelompok Pengeluaran (2018=100) di Kabupaten Lahat, 2021<br><i>Monthly Inflation Rate by Expenditure Group (2018=100) in Lahat Regency, 2021</i> .....  | 204 |
| <b>10.</b> | <b>PENGELUARAN PENDUDUK/POPULATION EXPENDITURE</b>   |     |
| 10.1       | Rata-rata Pengeluaran per Kapita Sebulan Menurut Kelompok Komoditas (rupiah) di Kabupaten Lahat, 2020 dan 2021<br><i>Monthly Average Expenditure per Capita by Commodity Group (rupiahs) in Lahat Regency, 2020 and 2021</i> ..... | 216 |
| 10.2       | Persentase Pengeluaran per Kapita Sebulan Menurut Kelompok Komoditas di Kabupaten Lahat, 2020 dan 2021<br><i>Percentage of Monthly Expenditure per Capita by Commodity Group in Lahat Regency, 2020 and 2021</i> .....             | 217 |
| 10.3       | Persentase Penduduk Menurut Golongan Pengeluaran Per Kapita Sebulan di Kabupaten Lahat, 2021<br><i>Percentage of Population by Class of Monthly Expenditure per Capita in Lahat Regency, 2021</i> .....                            | 218 |
| <b>11.</b> | <b>PERDAGANGAN/TRADE</b>   |     |
| 11.1       | Jumlah Sarana Perdagangan Menurut Jenisnya di Kabupaten Lahat, 2018–2021<br><i>Number of Trading Facilities by Type of Facility in Lahat Regency, 2018–2021</i> .....  | 226 |

|            |  |     |
|------------|--|-----|
| <b>12.</b> | <b>SISTEM NERACA REGIONAL/SYSTEM OF REGIONAL ACCOUNTS</b>  |     |
| 12.1.      | Produk Domestik Regional Bruto Atas Dasar Harga Berlaku Menurut Lapangan Usaha di Kabupaten Lahat (miliar rupiah), 2017–2021<br><i>Gross Regional Domestic Product at Current Market Prices by Industry in Lahat Regency (billion rupiahs), 2017–2021 .....</i>                            | 234 |
| 12.2       | Produk Domestik Regional Bruto Atas Dasar Harga Konstan 2010 Menurut Lapangan Usaha di Kabupaten Lahat (miliar rupiah), 2017–2021<br><i>Gross Regional Domestic Product at 2010 Constant Market Prices by Industry in Lahat Regency (billion rupiahs), 2017–2021 .....</i>                 | 236 |
| 12.3       | Distribusi Persentase Produk Domestik Regional Bruto Atas Dasar Harga Berlaku Menurut Lapangan Usaha di Kabupaten Lahat, 2017–2021<br><i>Percentage Distribution of Gross Regional Domestic Product at Current Market Prices by Industry in Lahat Regency, 2017–2021.....</i>              | 238 |
| 12.4       | Laju Pertumbuhan Produk Domestik Regional Bruto Atas Dasar Harga Konstan 2010 Menurut Lapangan Usaha di Kabupaten Lahat (persen), 2017–2021<br><i>Growth Rate of Gross Regional Domestic Product at 2010 Constant Market Prices by Industry in Lahat Regency (percent), 2017–2021.....</i> | 240 |
| 12.5       | Produk Domestik Regional Bruto Atas Dasar Harga Berlaku Menurut Jenis Pengeluaran di Kabupaten Lahat (miliar rupiah), 2017–2021<br><i>Gross Regional Domestic Product at Current Market Prices by Type of Expenditure in Lahat Regency (billion rupiahs), 2017–2021 .....</i>              | 242 |
| 12.6       | Produk Domestik Regional Bruto Atas Dasar Harga Konstan 2010 Menurut Jenis Pengeluaran di Kabupaten Lahat (miliar rupiah), 2017–2021<br><i>Gross Regional Domestic Product at 2010 Constant Market Prices by Type of Expenditure in Lahat Regency (billion rupiahs), 2017–2021.....</i>    | 243 |

|            |  |     |
|------------|--|-----|
| <b>13.</b> | <b>PERBANDINGAN ANTAR KABUPATEN/<br/>KOTA/ REGENCY/MUNICIPAL COMPARISON</b>  |     |
| 13.1       | Jumlah Penduduk Menurut Kabupaten/Kota di<br>Provinsi Sumatera Selatan (ribu), 2017–2021<br><i>Population by Regency/Municipality in Sumatera Selatan Province<br/>(thousand), 2017–2021</i> .....   | 252 |
| 13.2       | Laju Pertumbuhan Produk Domestik Regional Bruto Atas<br>Dasar Harga Konstan 2010 Menurut Kabupaten/Kota<br>di Provinsi Sumatera Selatan (persen), 2017–2021<br><i>Rate of Growth of Gross Regional Domestic Products at Constant<br/>2010 Prices by Regency/Municipality in Sumatera Selatan Province<br/>(percent), 2017–2021</i> ..... | 253 |
| 13.3       | Jumlah Penduduk Miskin Menurut Kabupaten/Kota<br>di Provinsi Sumatera Selatan (ribu), 2017–2021<br><i>Number of Poor Population by Regency/Municipality in Sumatera<br/>Selatan Province (thousand), 2017–2021</i> .....   | 254 |
| 13.4       | Indeks Pembangunan Manusia Menurut Kabupaten/<br>Kota di Provinsi Sumatera Selatan, 2017–2021<br><i>Human Development Index by Regency/Municipality in Sumatera<br/>Selatan Province, 2017–2021</i> .....  | 255 |

## DAFTAR GAMBAR/LIST OF FIGURES

|     |   | Halaman<br>Page |
|-----|---|-----------------|
| 1.1 | Luas Daerah menurut Kecamatan (km), 2021<br><i>Area of Subdistrict (sq.km), 2021</i> .....  | 6               |
| 1.2 | Jarak ke Ibukota Kabupaten Menurut Kecamatan<br>di Kabupaten Lahat, 2020<br><i>Altitude and Distance to the Capital of Regency by Subdistrict in Lahat<br/>Regency, 2020</i> .....                                | 7               |
| 2.1 | Jumlah Pegawai menurut Pendidikan, 2021<br><i>Government officials by Education, 2021</i> .....   | 20              |
| 2.2 | Persentase pegawai berdasarkan Jabatan,2021<br><i>Persentase Government officials by echelon,2021</i> .....   | 21              |
| 3.1 | Jumlah Penduduk menurut Kecamatan (ribu), 2021<br><i>Number of Population by district in Lahat Regency (thausand), 2021. .</i>  | 40              |
| 3.2 | Persentase Penduduk menurut Kecamatan, 2021<br><i>Population Persentage by district in Lahat Regency, 2021. .</i> .....   | 41              |
| 4.1 | Jumlah Sekolah di Kabupaten Lahat tahun ,2020/ 2021<br><i>Number of Schools in Lahat Regency, 2020/2021</i> .....   | 56              |
| 4.2 | Jumlah Desa/Kelurahan yang memiliki Sarana Kesehatan<br>menurut Kecamatan di Kabupaten Lahat, 2021<br><i>Number of Villages/Kelurahan Having Health Facilities by Subdistrict in<br/>Lahat Regency,2021</i> ..... | 57              |
| 5.1 | Produksi Cabe menurut Kecamatan (kw), 2021<br><i>Chili Production by districts (qui), 2021. .</i> .....   | 114             |
| 5.2 | Produksi Kelapa Sawit menurut Kecamatan (Ribu ton), 2021<br><i>Palm oil Production by district (Thousand Ton),2021. .</i> .....   | 115             |
| 6.1 | Jumlah Pelanggan PLN di Kab. Lahat ,2017-2021<br><i>Number of Costumers in Lahat Regency ,2017-2021</i> .....   | 166             |
| 6.2 | Jumlah Pelanggan PDAM di Kab. Lahat ,2017-2021<br><i>Number of Costumers PDAM in Lahat Regency ,2017-2021</i> .....   | 167             |
| 7.1 | Jumlah Rumah Makan/Restoran di Kabupaten Lahat, 2018-2021<br><i>Number of Restaurant in Lahat Regency, 2018-2021</i> .....  | 176             |
| 7.2 | Jumlah Rumah Makan/Restoran di Kecamatan, 2021<br><i>Number Persentage of Restaurant by districts, 2021</i> .....   | 177             |

|   | Halaman<br>Page |
|---|-----------------|
| 8.1 Panjang Jalan di Kabupaten Lahat (Km), 2021<br><i>Length of Roads in Lahat Regency (km), 2021.....</i>  | 184             |
| 8.2 Panjang Jalan Menurut Kondisi Jalan di Kabupaten Lahat (km), 2021<br><i>Length of Roads by Condition of Roads in Lahat Regency (km), 2021....</i>   | 185             |
| 9.1 Jumlah Koperasi Aktif Kabupaten Lahat, 2018–2021<br><i>Number of Active Cooperative in Lahat Regency, 2018–2021 .....</i>   | 196             |
| 9.2 Persentase Jumlah Koperasi Menurut Jenis Koperasi di Kabupaten Lahat, 2021<br><i>Percentase Number of Cooperative by Kind of Cooperative in Lahat Regency, 2021... ..</i>   | 197             |
| 10.1 Rata-rata Pengeluaran per Kapita Sebulan Menurut Kelompok Komoditas Makanan (rupiah) di Kabupaten Lahat, 2020 dan 2021<br><i>Monthly Average Expenditure per Capita by Commodity Group food (rupiahs) in Lahat Regency, 2020 and 2021.....</i> | 214             |
| 10.2 Rata-rata Pengeluaran per Kapita Sebulan Menurut Kelompok Komoditas Bukan Makanan (rupiah) di Kabupaten Lahat, 2020 dan 2021<br><i>Monthly Average Expenditure per Capita by Commodity Group Non food in Lahat Regency, 2020 and 2021.. ..</i> | 215             |
| 11.1 Jumlah Sarana Perdagangan di Kabupaten Lahat , 2021<br><i>Number of Trading Facilities in Lahat Regency, 2021 .....</i>  | 224             |
| 11.2 Persentase Jumlah Sarana Perdagangan Menurut Jenisnya di Kabupaten Lahat , 2021<br><i>Number Percentege of Trading Facilities by Type of Facility in Lahat Regency, 2021... ..</i>   | 225             |
| 12.1 PDRB Lapangan Usaha Menurut Harga Berlaku, 2017-2021<br><i>GDP By Industries based on current Price, 2017-2021.....</i>  | 232             |
| 12.2 PDRB Lapangan Usaha Menurut Harga Konstan, 2017-2021<br><i>GDP By Industries based on current Price, 2017-2021 .....</i>   | 233             |
| 13.1 Jumlah Penduduk Menurut Kabupaten/Kota di Provinsi Sumatera Selatan (ribu),2021<br><i>Population by Regency/Municipality in Sumatera Selatan,2021 .....</i>  | 250             |
| 13.2 Indeks Pembangunan Manusia Menurut Kabupaten/ Kota di Provinsi Sumatera Selatan, 2021<br><i>Human Development Index by Regency/Municipality in Sumatera Selatan Province, 2021.....</i>  | 251             |



## PENJELASAN UMUM/EXPLANATORY NOTES

Tanda-tanda, satuan-satuan, dan lain-lainnya yang digunakan dalam publikasi ini adalah sebagai berikut:

*Symbols, measurement units, and acronyms which are used in this publication, are as follows:*

### 1. TANDA-TANDA/SYMBOLS

|   |       |
|---|-------|
| Data tidak tersedia/ <i>Data not available</i> .....                      | : ... |
| Tidak ada atau nol / <i>Null or zero</i> .....                            | : -   |
| Data dapat diabaikan/ <i>Data negligible</i> .....                        | : 0   |
| Tanda decimal/ <i>Decimal point</i> .....                                 | : ,   |
| Data tidak dapat ditampilkan/ <i>Not applicable</i> .....                 | : NA  |
| Angka estimasi/ <i>Estimated figures</i> .....                            | : e   |
| Angka diperbaiki/ <i>Revised figures</i> .....                            | : r   |
| Angka sementara/ <i>Preliminary figures</i> .....                         | : x   |
| Angka sangat sementara/ <i>Very preliminary figures</i> .....             | : xx  |
| Angka sangat sangat sementara/ <i>Very very preliminary figures</i> ..... | : xxx |

### 2. SATUAN/UNITS

|  |   |
|--|---|
| barel/ <i>barrel</i> .....                           | : 158,99 liter/ <i>litres</i> = 1/6,2898 m <sup>3</sup> |
| hektar (ha)/ <i>hectare (ha)</i> .....               | : 10 000 m <sup>2</sup>                                 |
| kilometer (km)/ <i>kilometres (km)</i> .....         | : 1 000 meter/ <i>meters (m)</i>                        |
| knot/ <i>knot</i> .....                              | : 1,8523 km/jam ( <i>km/hour</i> )                      |
| kuintal/ <i>quintal</i> .....                        | : 100 kg  |
| KWh .....  | : 1 000 Watt hour                                       |
| MWh .....  | : 1 000 KWh   |
| liter (untuk beras)/ <i>litre (for rice)</i> .....   | : 0,80 kg   |
| MMSCF .....  | : 1/35,3 m <sup>3</sup>                                 |
| metrik ton (m.ton)/ <i>metric ton (m. ton)</i> ..... | : 0,98421 long ton = 1 000 kg                           |
| ons/ <i>ounce</i> .....                              | : 28,31 gram/ <i>grams</i>                              |
| ton .....  | : 1 000 kg  |

Satuan lain: buah, dus, butir, helai/lembar, kaleng, batang, pulsa, ton kilometer (ton-km), jam, menit, persen (%).

*Other units: unit, pack, pieces, sheet, tin, pulse, ton-kilometres(ton-km), hour, minute, percent (%).*

Perbedaan angka di belakang koma disebabkan oleh pembulatan angka.  
*The difference in decimal numbers is caused by rounding.*





## DAFTAR SINGKATAN/ LIST OF ABBREVIATIONS

|           |   |
|-----------|---|
| SI        | : Stasiun Iklim/ <i>Climate Station</i>   |
| SIMPK     | : Stasiun Meteorologi Pertanian Khusus/ <i>Special Agricultural Meteorological Station</i>  |
| t.t       | : Tempat tidur/ <i>Bed</i>  |
| BCG       | : Bacillus Calmette Guerin/ <i>Bacillus Calmette Guerin</i>                                 |
| DPT       | : Difteri, Pertusis, Tetanus/ <i>Diphtheria, Pertussis, Tetanus</i>                         |
| TT        | : Tetanus Toxoid/ <i>Tetanus Toxoid</i>   |
| IOT       | : Industri Obat Tradisional/ <i>Traditional Medicine Industry</i>                           |
| IKOT      | : Industri Kecil Obat Tradisional/ <i>Traditional Medicine Small</i>                        |
| Alkes     | : Alat kesehatan/ <i>Health Kits</i>  |
| PKRT      | : Perbekalan Kesehatan Rumah tangga/ <i>Household Health Logistics</i>                      |
| Kompl     | : Komplemen/ <i>Complement</i>  |
| IRTP      | : Industri Pangan Produksi Rumah Tangga/ <i>Foods Home Industry</i>                         |
| PBF       | : Pedagang Besar Farmasi/ <i>Pharmacy Whole-seller</i>                                      |
| GFK       | : Gudang Farmasi Kab/Kota/Regency/ <i>Municipality Pharmacy Warehouse</i>                   |
| RB        | : Rumah Bersalin/ <i>Delivery House</i>   |
| Pustu     | : Puskesmas pembantu/ <i>Auxiliary Public Health Center</i>                                 |
| BP        | : Balai Pengobatan/ <i>Polyclinic</i>   |
| TPS       | : Tempat Pembuangan Sementara / <i>landfill</i>   |
| Jamkesmas | : Jaminan kesehatan masyarakat miskin/ <i>Poor public health insurance</i>                  |
| PJKMU     | : Program Jaminan Kesehatan Masyarakat Umum/ <i>General Public Health Insurance Program</i> |
| SIUP      | : Surat Ijin Usaha Perdagangan/ <i>Trading Permission Letter</i>                            |
| TDP       | : Tanda Daftar Perusahaan/ <i>Company Registration Identity</i>                             |
| API       | : Angka Pengenal Importir/ <i>Importer's Identity Number</i>                                |



## Statistik Kunci, 2019–2021 Key Statistics, 2019–2021

| Rincian/Description  | Satuan/Unit                                     | 2019       | 2020        | 2021         |
|--|---|------------|-------------|--------------|
| (1)  | (2)   | (3)        | (4)         | (5)          |
| <b>SOSIAL/SOCIAL</b>   |   |            |             |              |
| Penduduk <sup>1</sup> /Population <sup>1</sup>   | orang/ person                                   | 409 348    | 430 071     | 434 939      |
| Laju Pertumbuhan Penduduk <sup>1</sup> /Population Growth <sup>1</sup>   | %   | 0,93       | 4,81        | 1,51         |
| Sex Rasio/Sex Ratio  | -   | 104,00     | 105,00      | 105,00       |
| Kepadatan Penduduk/Population Density  | orang/km <sup>2</sup><br>person/km <sup>2</sup> | 98,90      | 98,60       | 100,00       |
| Angka Harapan Hidup <sup>1-e</sup> /Life Expectancy Rate <sup>1</sup>  | tahun/years                                     | 65,76      | 66,04       | 66,16        |
| Penduduk Miskin <sup>4</sup> /Poor People <sup>4</sup>   | ribu jiwa<br>thousand souls                     | 65,03      | 65,75       | 68,40        |
| Gini Ratio/Gini Ratio  | --  | 0,33       | 0,33        | 0,30         |
| Persentase Penduduk Miskin <sup>4</sup><br>Percentage of Poor People <sup>4</sup>  | %   | 15,92      | 15,95       | 16,46        |
| Indeks Pembangunan Manusia-IPM <sup>5</sup><br>Human Development Index <sup>5</sup>  | -   | 67,62      | 67,44       | 67,58        |
| <b>EKONOMI/ECONOMIC</b>  |   |            |             |              |
| Produk Domestik Regional Bruto (PDRB) Harga Berlaku <sup>6</sup><br>Gross Regional Domestic Bruto (GRDP) at Current Price <sup>6</sup> | juta rupiah<br>million rupiahs                  | 17 171,70* | 17 364,77** | 18 613,33**  |
| Laju Pertumbuhan Ekonomi <sup>7</sup> /Economic Growth <sup>7</sup>  | %   | 5,62*      | 0,36*       | 4,63*        |
| Produk Domestik Regional Bruto (PDRB) Harga Konstan <sup>6</sup><br>Gross Domestic Bruto (GDP) at Constant Price <sup>6</sup>          | juta rupiah<br>million rupiahs                  | 12 382,33* | 12 427,42** | 13 002,37 ** |

Catatan/Notes: <sup>1</sup> Data 2019 hasil proyeksi penduduk Indonesia 2010–2035 (pertengahan tahun/Juni). Data 2020 hasil Hasil Sensus Penduduk (SP) 2020 (September). Data 2021 hasil Proyeksi Hasil Sensus Penduduk (SP) 2020 (September)/The 2019 data was the result of Indonesia population prjection 2010–2035 (mid year/June). The 2020 data was the result of 2020 Population Census (September). The 2021 data was the result of Projected Results of the Population Census (SP) 2020 (September)

<sup>2</sup> Kondisi Agustus/Condition at August

<sup>3</sup> Menggunakan penimbang hasil proyeksi penduduk Survei Penduduk Antar Sensus (SUPAS) 2015/Weighted by the population projection results of the Intercensal Population Survey (SUPAS) 2015

<sup>4</sup> Kondisi Maret/Condition at March

<sup>5</sup> Sejak tahun 2010, IPM dihitung dengan metode baru. Komponen IPM metode baru adalah angka harapan hidup saat lahir, harapan lama sekolah, rata-rata lama sekolah, dan pengeluaran per kapita/Since 2010, HDI was calculated using new method. New HDI component are life expectancy at birth, expected years of schooling, means years of schooling, and expenditure per capita

<sup>6</sup> Mulai tahun 2010 mengadopsi System of National Account 2008 (SNA 2008)/Since 2010 is in line with System of National Account 2008 (SNA 2008)

<sup>7</sup> Menggunakan tahun dasar 2010 (2010=100)/Using 2010 base year (2010=100)

<sup>8</sup> Menggunakan proyeksi penduduk berdasarkan hasil SP2010/Using population projection based on SP2010



# 01

## GEOGRAFI DAN IKLIM GEOGRAPHY AND CLIMATE



### Batas-Batas Wilayah Kabupaten Lahat

Kabupaten Muara Enim dan Musi Rawas

Kabupaten Empat Lawang



Kabupaten Muara Enim



Kota Pagarlalan dan

Kabupaten Bengkulu Selatan Provinsi Bengkulu





**PENJELASAN TEKNIS**

1. Badan Pusat Statistik (BPS) telah melakukan pendataan Potensi Desa (Podes) sejak tahun 1980. Sejak saat itu, Podes dilaksanakan secara rutin setiap tahun untuk mendukung kegiatan Sensus Penduduk, Sensus Pertanian, ataupun Sensus Ekonomi. Dengan demikian, fakta penting terkait ketersediaan infrastruktur dan potensi yang dimiliki oleh setiap wilayah dapat dipantau perkembangannya secara berkala dan terus menerus
2. Iklim adalah keadaan hawa (suhu, kelembaban, awan, hujan, dan sinar matahari) pada suatu daerah dalam jangka waktu yang agak lama (30 tahun).
3. Suhu adalah ukuran kuantitatif terhadap temperatur; panas dan dingin, diukur dengan termometer.
4. Curah hujan adalah banyaknya hujan yang tercurah (turun) di suatu daerah dalam jangka waktu tertentu.
5. Hari hujan adalah hari dimana hujan tercurah (turun) dalam sebulan
6. Ibukota Kecamatan adalah desa/ kelurahan dimana kantor pusat

**TECHNICAL NOTES**

1. *BPS-Statistics Indonesia has already recorded village potential (Podes) since 1980. Since then, Podes are carried out regularly every years to support the activities of the Population Census, Agriculture Census, or Economic Census. Thus, important facts related to the availability of infrastructure and the potential possessed by each region can be monitored regularly and continually.*
2. *Climate is the state of the weather (temperature, humidity, clouds, rain, and sun) on an area within a longer period of time (30 years).*
3. *Temperature is a quantitative measure of the temperature; hot and cold, measured with a thermometer.*
4. *Rainfall is the amount of rain poured down in an area within a certain period.*
5. *Rainy Days is the day when the amount of rain has been poured in a month.*
6. *Capital of Subdistrict is a village where the governmental*



pemerintahan kecamatan berada.

- 7 Ibukota Kabupaten/Kota adalah desa/kelurahan dimana kantor pusat pemerintahan kabupaten/kota berada atau desa/kelurahan lainnya yang ditetapkan secara peraturan perundang-undangan daerah sebagai ibukota kabupaten/kota yang berlaku

*office of the subdistrict placed.*

- 7 *Capital of Subdistrict is a village where the governmental office of the Regency/Municipality placed or another village which is stated as the capital of Regency/Municipality in the regional law.*

<https://lahatkab.bps.go.id>

**ULASAN**

Keadaan geografis Kabupaten Lahat terletak antara 3,25 derajat sampai dengan 4,15 derajat Lintang Selatan, dan 102,37 derajat sampai dengan 103,45 derajat bujur timur. Kabupaten Lahat dengan wilayah seluas 4.361,84 km<sup>2</sup> (tabel 1.1.1) dan memiliki batas-batas wilayah diantaranya sebagai berikut:

- Sebelah utara : dengan Kabupaten Muara Enim dan Musi Rawas
- Sebelah Selatan : dengan Kota Pagaram dan Kabupaten Bengkulu Selatan Propinsi Bengkulu
- Sebelah Timur : Kabupaten Muara Enim
- Sebelah Barat : Kabupaten Empat Lawang

Ketinggian wilayah Kabupaten Lahat dari atas permukaan laut bervariasi mulai dari 25 meter sampai dengan 1.000. Kecamatan yang paling rendah dari permukaan laut adalah Kecamatan Lahat, Merapi Barat, Merapi Timur dan Merapi Selatan dengan ketinggian 25 meter sampai dengan 100 meter. Sedangkan untuk rata-rata jumlah curah hujan dan hari hujan tertinggi ada di bulan Desember di Kabupaten Lahat yaitu sebesar 1.477mm dan 23 hari hujan

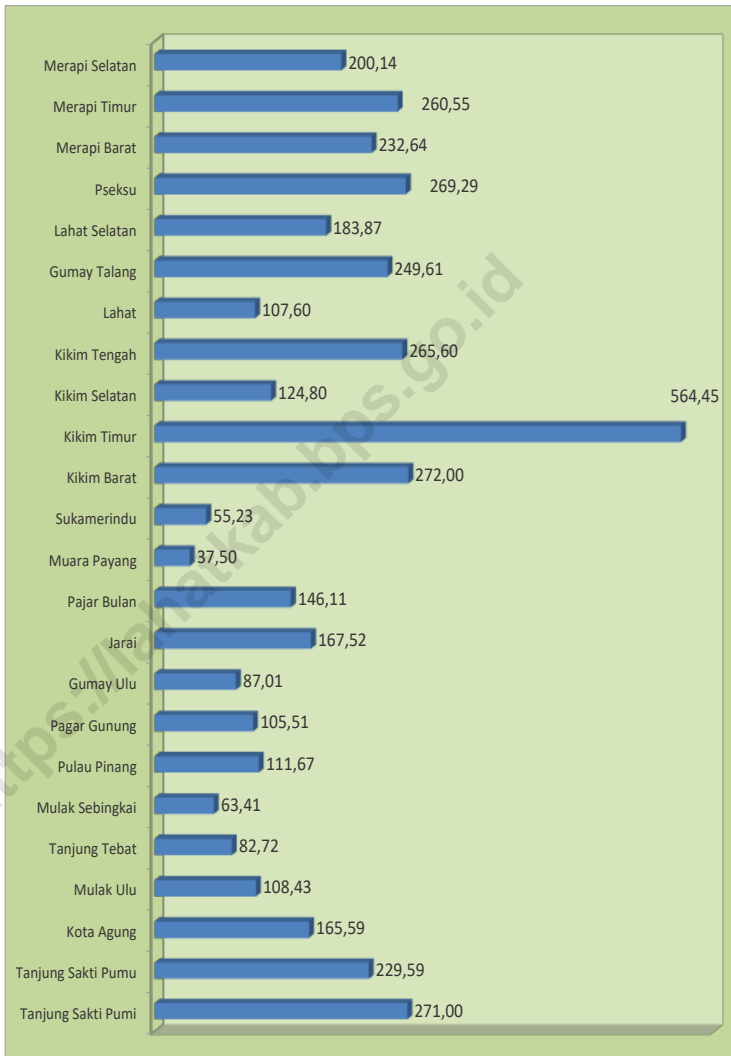
**DESCRIPTION**

*The geographical position of Lahat regency, is located between 3.25 degrees to 4.15 degrees south latitude, and 102.37 degrees to 103.45 degrees east longitude. Lahat regency with an area of 4.361.84 square kilometers (tabel 1.1.1) and have the boundaries as follows:*

- *In the North side, there are Muara Enim and Musi Rawas regency*
- *In the South side, there are Pagaram City and South Bengkulu regency Province of Bengkulu*
- *In the East side, there is Muara Enim regency*
- *In the West side, there is Empat Lawang regency*

*Lahat regency altitude of above sea level varying from 25 meters up to 1,000 meters. Sub 1,000. The lowest sea level is the district of Lahat, West Merapi, East Merapi and South Merapi with a height of 25 meters to 100 meters. As for the highest average amount of rainfall and rain day each month is in Desember in Lahat regency that is the value is around 1,477 mm and 23 per day.*

**Gambar** 1.1 **Luas Daerah menurut Kecamatan (km<sup>2</sup>), 2021**  
**Figures** **Area of Subdistrict (sq.km), 2021**



Sumber/Source : Badan Pusat Statistik Kabupaten Lahat/BPS-Statistics of Lahat Regency

**Gambar** 1.2  
**Figures**

**Jarak ke Ibukota Kabupaten Menurut Kecamatan di Kabupaten Lahat 2020**  
*Altitude and Distance to the Capital of Regency by Subdistrict in Lahat Regency, 2020*



Sumber/Source : Badan Pertanahan Nasional Kabupaten Lahat / *Representative office of National Land Authority of Lahat Regency*

## 1.1 KEADAAN GEOGRAFI GEOGRAPHY CONDITION

**Tabel 1.1.1** Luas Daerah dan Jumlah Pulau Menurut Kecamatan di Kabupaten Lahat, 2021  
**Table** Total Area and Number of Islands by Subdistrict in Lahat Regency, 2021

| Kecamatan<br>Subdistrict                 | Ibukota Kecamatan<br>Capital of Subdistrict | Luas<br>Total Area<br>(km <sup>2</sup> /sq.km) |
|--|---|--|
| (1)                                      | (2)   | (3)  |
| Tanjung Sakti Pumi                       | Pajar Bulan                                 | 271,00   |
| Tanjung Sakti Pumu                       | Simpang III PUMU                            | 229,59   |
| Kota Agung                               | Kota Agung                                  | 165,59   |
| Mulak Ulu                                | Muara Tiga                                  | 108,43   |
| Tanjung Tebat                            | Tanjung Tebat                               | 82,72  |
| Mulak Sebingkai                          | Keban Agung                                 | 63,41  |
| Pulau Pinang                             | Jati  | 111,67   |
| Pagar Gunung                             | Karang Agung                                | 105,51   |
| Gumay Ulu                                | Tinggi Hari                                 | 87,01  |
| Jarai                                    | Jarai                                       | 167,52   |
| Pajar Bulan                              | Sumur                                       | 146,11   |
| Muara Payang                             | Lawang Agung Lama                           | 37,50  |
| Sukamerindu                              | Sukamerindu                                 | 55,23  |
| Kikim Barat                              | Saung Naga                                  | 272,00   |
| Kikim Timur                              | Bungamas                                    | 564,45   |
| Kikim Selatan                            | Pagar Jati                                  | 124,80   |
| Kikim Tengah                             | Tanjung Aur                                 | 265,60   |
| Lahat                                    | Lahat                                       | 107,60   |
| Gumay Talang                             | Sukarame                                    | 249,61   |
| Lahat Selatan                            | Tanjung Payang                              | 183,87   |
| Pseksu                                   | Lubuk Mabar                                 | 269,29   |
| Merapi Barat                             | Merapi                                      | 232,64   |
| Merapi Timur                             | Lebuay Bandung                              | 260,55   |
| Merapi Selatan                           | Sukamerindu                                 | 200,14   |
| <b>Kabupaten Lahat<br/>Lahat Regency</b> |   | <b>4 361,84</b>                                |

Lanjutan Tabel/*Continued Table* 1.1.1

| Kecamatan<br><i>Subdistrict</i>                 | Persentase terhadap Luas Kabupaten<br><i>Percentage to Regency Area</i> | Jumlah Pulau<br><i>Number of Islands</i> |
|---|---|--|
| (1)   | (4)   | (5)                                      |
| Tanjung Sakti Pumi                              | 6,21  | –  |
| Tanjung Sakti Pumu                              | 5,26  | –  |
| Kota Agung                                      | 3,80  | –  |
| Mulak Ulu                                       | 2,49  | –  |
| Tanjung Tebat                                   | 1,90  | –  |
| Mulak Sebingkai                                 | 1,45  | –  |
| Pulau Pinang                                    | 2,56  | –  |
| Pagar Gunung                                    | 2,42  | –  |
| Gumay Ulu                                       | 1,99  | –  |
| Jarai   | 3,84  | –  |
| Pajar Bulan                                     | 3,35  | –  |
| Muara Payang                                    | 0,86  | –  |
| Sukamerindu                                     | 1,27  | –  |
| Kikim Barat                                     | 6,24  | –  |
| Kikim Timur                                     | 12,94   | –  |
| Kikim Selatan                                   | 2,86  | –  |
| Kikim Tengah                                    | 6,09  | –  |
| Lahat   | 2,47  | –  |
| Gumay Talang                                    | 5,72  | –  |
| Lahat Selatan                                   | 4,22  | –  |
| Pseksu  | 6,17  | –  |
| Merapi Barat                                    | 5,33  | –  |
| Merapi Timur                                    | 5,97  | –  |
| Merapi Selatan                                  | 4,59  | –  |
| <b>Kabupaten Lahat<br/><i>Lahat Regency</i></b> | <b>100,00</b>   | –  |

Sumber/Source: Badan Pusat Statistik Kabupaten Lahat/*BPS-Statistics of Lahat Regency*

**Tabel 1.1.2** **Tinggi Wilayah dan Jarak ke Ibukota Kabupaten Menurut Kecamatan di Kabupaten Lahat 2020**  
**Altitude and Distance to the Capital of Regency by Subdistrict in Lahat Regency, 2020**

| Kecamatan<br>Subdistrict                 | Tinggi Wilayah (mdpl)<br>Altitude (m a.s.l) | Jarak ke Ibukota Kabupaten/Kota<br>Distance to the Capital of Regency/<br>Municipality |
|--|---|--|
| (1)                                      | (2)   | (3)  |
| Tanjung Sakti Pumi                       | 500-1000                                    | 66,35  |
| Tanjung Sakti Pumu                       | 500-1000                                    | 66,97  |
| Kota Agung                               | 500-1000                                    | 32,59  |
| Mulak Ulu                                | 100-1000                                    | 27,87  |
| Tanjung Tebat                            | 100-1000                                    | 22,55  |
| Mulak Sebingkai                          | -   | 18,53  |
| Pulau Pinang                             | 100-500                                     | 3,37   |
| Pagar Gunung                             | 100-500                                     | 15,86  |
| Gumay Ulu                                | 100-500                                     | 17,13  |
| Jarai                                    | 500-1000                                    | 41,53  |
| Pajar Bulan                              | 500-1000                                    | 36,60  |
| Muara Payang                             | 500-1000                                    | 44,87  |
| Sukamerindu                              | 500-1000                                    | 40,84  |
| Kikim Barat                              | 100-500                                     | 46,14  |
| Kikim Timur                              | 100-500                                     | 20,57  |
| Kikim Selatan                            | 100-500                                     | 31,61  |
| Kikim Tengah                             | 100-500                                     | 32,74  |
| Lahat                                    | 25-100                                      | -  |
| Gumay Talang                             | 100-500                                     | 7,67   |
| Lahat Selatan                            | -   | 2,11   |
| Pseksu                                   | 100-500                                     | 21,69  |
| Merapi Barat                             | 25-100                                      | 16,01  |
| Merapi Timur                             | 25-100                                      | 28,02  |
| Merapi Selatan                           | 25-100                                      | 14,50  |
| <b>Kabupaten Lahat<br/>Lahat Regency</b> | -   | -  |

Sumber/Source: Badan Pertanahan Nasional Kabupaten Lahat/ Representative office of National Land Authority of Lahat Regency

## 1.2 KEADAAN IKLIM CLIMATE CONDITION

**Tabel** 1.2.1 **Pengamatan Unsur Iklim Menurut Bulan di Stasiun, 2021**  
**Table** 1.2.1 **Observation of Climate Elements By Months at Station, 2021**

| Bulan<br>Month      | Suhu/Temperature (°C) |                      |                     | Kelembaban/Humidity (%) |                      |                     |
|---------------------|-----------------------|----------------------|---------------------|-------------------------|----------------------|---------------------|
|                     | Minimum               | Rata-rata<br>Average | Maksimum<br>Maximum | Minimum                 | Rata-rata<br>Average | Maksimum<br>Maximum |
| (1)                 | (2)                   | (3)                  | (4)                 | (5)                     | (6)                  | (7)                 |
| Januari/January     | 22,4                  | 26,3                 | 32,8                | 52,0                    | 86,2                 | 98,0                |
| Februari/February   | 22,4                  | 26,6                 | 33,8                | 52,0                    | 84,4                 | 98,0                |
| Maret/March         | 22,0                  | 27,2                 | 33,9                | 46,0                    | 82,8                 | 98,0                |
| April/April         | 20,8                  | 27,5                 | 34,2                | 52,0                    | 82,0                 | 98,0                |
| Mei/May             | 22,0                  | 28,0                 | 34,5                | 52,0                    | 83,0                 | 98,0                |
| Juni/June           | 21,2                  | 27,8                 | 34,2                | 49,0                    | 80,3                 | 98,0                |
| Juli/July           | 20,4                  | 27,7                 | 34,1                | 42,0                    | 78,2                 | 98,0                |
| Agustus/August      | 20,6                  | 27,1                 | 34,8                | 46,0                    | 81,7                 | 98,0                |
| September/September | 20,5                  | 27,3                 | 34,4                | 39,0                    | 81,5                 | 98,0                |
| Oktober/October     | 22,2                  | 28,0                 | 34,7                | 46,0                    | 79,2                 | 96,0                |
| November/November   | 21,8                  | 27,3                 | 34,0                | 49,0                    | 82,5                 | 98,0                |
| Desember/December   | 22,6                  | 27,2                 | 34,7                | 41,0                    | 84,2                 | 98,0                |



Lanjutan Tabel/Continued Table 1.2.1

| Bulan<br>Month      | Kecepatan Angin (m/det)<br>Wind Velocity (m/sec) |                      |                     | Tekanan Udara/Atmospheric Pressure<br>(mbar) |                      |                     |
|---------------------|--|----------------------|---------------------|--|----------------------|---------------------|
|                     | Minimum  | Rata-rata<br>Average | Maksimum<br>Maximum | Minimum                                      | Rata-rata<br>Average | Maksimum<br>Maximum |
| (1)                 | (8)  | (9)                  | (10)                | (11)   | (12)                 | (13)                |
| Januari/January     | Calm   | 5,0                  | 16,0                | 1002,9                                       | 1007,8               | 1011,6              |
| Februari/February   | Calm   | 4,9                  | 16,0                | 1002,4                                       | 1008,5               | 1012,6              |
| Maret/March         | Calm   | 4,1                  | 16,0                | 1002,1                                       | 1007,9               | 1012,6              |
| April/April         | Calm   | 3,6                  | 21,0                | 1002,3                                       | 1008,5               | 1012,9              |
| Mei/May             | Calm   | 3,5                  | 17,0                | 1002,1                                       | 1007,3               | 1011,7              |
| Juni/June           | Calm   | 3,6                  | 14,0                | 1003,6                                       | 1008,7               | 1013,1              |
| Juli/July           | Calm   | 4,9                  | 15,0                | 1003,2                                       | 1008,2               | 1011,7              |
| Agustus/August      | Calm   | 4,4                  | 20,0                | 1004,5                                       | 1008,9               | 1013,2              |
| September/September | Calm   | 4,2                  | 20,0                | 1003,5                                       | 1008,3               | 1012,2              |
| Oktober/October     | Calm   | 3,8                  | 22,0                | 1002,0                                       | 1008,0               | 1013,6              |
| November/November   | Calm   | 3,4                  | 30,0                | 1001,5                                       | 1007,0               | 1011,6              |
| Desember/December   | Calm   | 4,0                  | 15,0                | 1003,5                                       | 1008,6               | 1013,0              |

Lanjutan Tabel/*Continued Table 1.2.1*

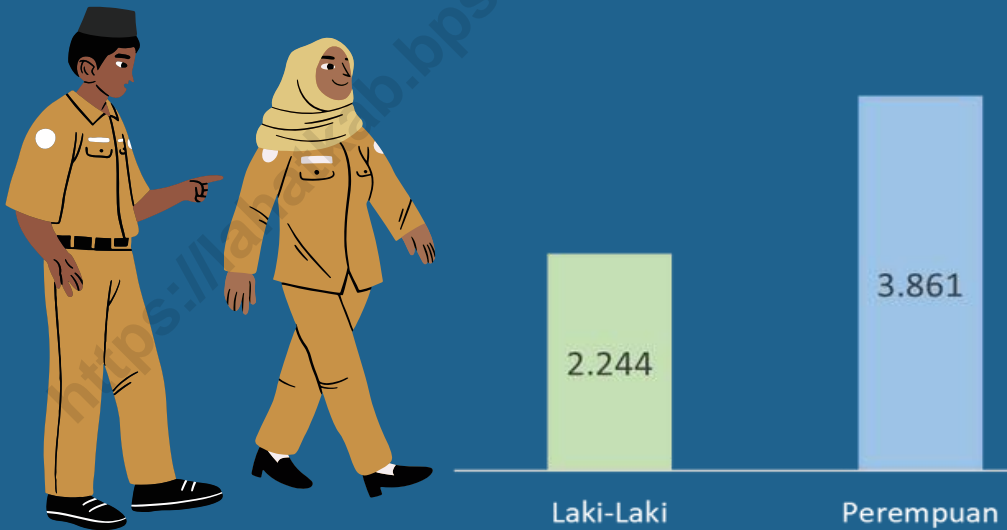
| Bulan<br>Month      | Jumlah Curah Hujan<br>Number of Precipitation<br>(mm) | Jumlah Hari Hujan<br>(hari)<br>Number of Rainy Days<br>(day) | Penyinaran Matahari<br>Duration of Sunshine<br>(%) |
|---------------------|---|--|--|
| (1)                 | (14)  | (15)   | (16)   |
| Januari/January     | 288   | 21   | ...  |
| Februari/February   | 262   | 19   | ...  |
| Maret/March         | 398   | 23   | ...  |
| April/April         | 262   | 14   | ...  |
| Mei/May             | 215   | 15   | ...  |
| Juni/June           | 129   | 14   | ...  |
| Juli/July           | 125   | 11   | ...  |
| Agustus/August      | 136   | 15   | ...  |
| September/September | 243   | 17   | ...  |
| Oktober/October     | 339   | 20   | ...  |
| November/November   | 296   | 17   | ...  |
| Desember/December   | 1 477   | 23   | ...  |

Catatan/Note: ... Data tidak tersedia/Data not available

*Calm* adalah kecepatan angin mendekati nol/*Calm is wind velocity close to zero*

Sumber/Source: Badan Meteorologi, Klimatologi, dan Geofisika/Meteorological, Climatological, and Geophysical Agency  
Dinas Pertanian Kabupaten Lahat/Lahat District Agriculture Office



**PEMERINTAHAN  
GOVERNMENT****Jumlah ASN Menurut Jenis Kelamin  
Kabupaten Lahat Tahun 2021****JUMLAH DESA DAN KELURAHAN  
KABUPATEN LAHAT 2021****377**



**PENJELASAN TEKNIS****TECHNICAL NOTES**

1. Pegawai negeri sipil (PNS) merupakan unsur pemerintahan yang menjalankan tugas dan fungsi sebagai pelayan masyarakat dan menjalankan kegiatan operasional/ rutin tata pemerintahan.
  2. Kecamatan adalah pembagian wilayah administratif di Indonesia di bawah kabupaten atau kota. Kecamatan terdiri atas desa-desa atau kelurahan-kelurahan.
  3. Kelurahan adalah pembagian wilayah administratif di Indonesia di bawah kecamatan. Dalam konteks otonomi daerah di Indonesia, Kelurahan merupakan wilayah kerja Lurah sebagai Perangkat Daerah Kabupaten atau kota. Kelurahan dipimpin oleh seorang Lurah yang berstatus sebagai Pegawai Negeri Sipil.
  4. Desa adalah desa dan desa adat atau yang disebut dengan nama lain, selanjutnya disebut Desa, adalah kesatuan masyarakat hukum yang memiliki batas wilayah yang berwenang untuk mengatur dan mengurus urusan pemerintahan, kepentingan masyarakat setempat berdasarkan prakarsa masyarakat, hak asal usul, dan/atau hak tradisional yang diakui dan dihormati dalam sistem pemerintahan Negara
1. *Civil servants is an element of government who have duties and functions as public servants and operational activities/ routine governance.*
  2. *Sub-district is the division of administrative regions in Indonesia under the county or city. Sub-district consists of the villages or kelurahan.*
  3. *Urban Village is the division of administrative regions in Indonesia under districts. In the context of regional autonomy in Indonesia, a village headman as a working area of the regional district or city. Urban villages led by a headman status as a civil servant.*
  4. *Village is the village and the traditional village or called by other names, hereinafter called the village, is the unity of the legal community who have borders with the authority to regulate and manage the affairs of government, the interests of the local community based community initiatives, the right of origin, and/ or traditional rights recognized and respected in the governance system of the Republic of Indonesia*

- |   |   |
|---|---|
| <p>1. Kesatuan Republik Indonesia</p>   | <p>1. <i>Republic of Indonesia</i></p>  |
| <p>2. Pemerintah Daerah di Indonesia adalah penyelenggara pemerintahan daerah menurut asas otonomi dan tugas pembantuan dengan prinsip otonomi seluas-luasnya dalam sistem dan prinsip Negara Kesatuan Republik Indonesia sebagaimana dimaksud dalam Undang-Undang Dasar 1945. Pemerintah daerah adalah Gubernur, Bupati, atau Walikota, dan Perangkat Daerah sebagai unsur penyelenggara pemerintahan daerah.</p>  | <p>2. <i>Local Government in Indonesia is the regional administration in accordance with the principle of autonomy and duty of assistance with the principle of broad autonomy within the system and the principles of the Republic of Indonesia as stipulated in the Constitution of 1945. The local government is the governor, regent or mayor, and the Region as an element of the regional administration.</i></p>   |
| <p>3. Dalam penyelenggaraan Pemerintahan Daerah, Kepala Daerah dibantu oleh Perangkat Daerah yang terdiri dari:</p> <ul style="list-style-type: none"> <li>• Unsur staf yang membantu penyusunan kebijakan dan koordinasi, diwadahi dalam Sekretariat;</li> <li>• Unsur pengawas yang diwadahi dalam bentuk Inspektorat;</li> <li>• Unsur perencana yang diwadahi dalam bentuk Badan;</li> <li>• Unsur pendukung tugas Kepala daerah dalam penyusunan dan pelaksanaan kebijakan daerah yang bersifat spesifik, diwadahi dalam Lembaga Teknis Daerah; serta</li> <li>• Unsur pelaksana urusan daerah yang diwadahi dalam Dinas Daerah</li> </ul> | <p>3. <i>In the implementation of Local Government, Regional Head is assisted by Regional Device comprising:</i></p> <ul style="list-style-type: none"> <li>• <i>On element of the staff to help policy-making and coordination, accommodated in the Secretariat;</i></li> <li>• <i>Supervisory elements are contained in the form of Inspectorate;</i></li> <li>• <i>Element planners are contained in the form of Agency;</i></li> <li>• <i>The supporting elements of the task head region in formulation and implementation of policies that are specific areas, contained in the regional Technical Institute;</i></li> <li>• <i>As well as regional affairs executive element contained in the Regional Office</i></li> </ul> |

**ULASAN**

Sampai dengan tahun 2021 wilayah Kabupaten Lahat terdiri dari 24 kecamatan, 17 kelurahan, 360 desa berstatus definitive.

Jumlah Pegawai Negeri Sipil di Kabupaten Lahat tahun 2021 sebanyak 6.112 orang terdiri dari 2.249 laki-laki dan 3.863 perempuan. Ditinjau dari golongannya, PNS daerah Kabupaten Lahat terpusat pada golongan III sebesar 3.849 orang sedangkan PNS dengan golongan I menduduki posisi terkecil yaitu sebanyak 27 orang.

Jika ditinjau dari tingkat pendidikan sebanyak 4.279 orang PNS daerah Kabupaten Lahat sudah berpendidikan sarjana/ dokter/ phd, sedangkan PNS dengan tingkat pendidikan SD menduduki posisi terkecil yaitu sebanyak 20 orang. Pendidikan SMA menduduki peringkat ke dua terbanyak dengan jumlah pegawai sebesar 815 orang.

Realisasi penerimaan APBD Kabupaten Lahat 2021 berasal dari penerimaan pendapatan asli daerah (PAD), dana pendapatan transfer dan pendapatan lainnya. Realisasi pendapatan asli daerah (PAD) tahun 2020 sebesar Rp 155.268.141.117,22 dengan kontribusi terbesar berasal dari Lain-lain PAD yang Sah sebesar Rp. 93.708.629.361,84. Data 2021 ini masih merupakan data sementara karena masih dalam proses audit keuangan.

**DESCRIPTION**

*Until the year of 2021, the area of Lahat regency is divided into 24 subdistricts, 17 wards, 360 with definitive villages status.*

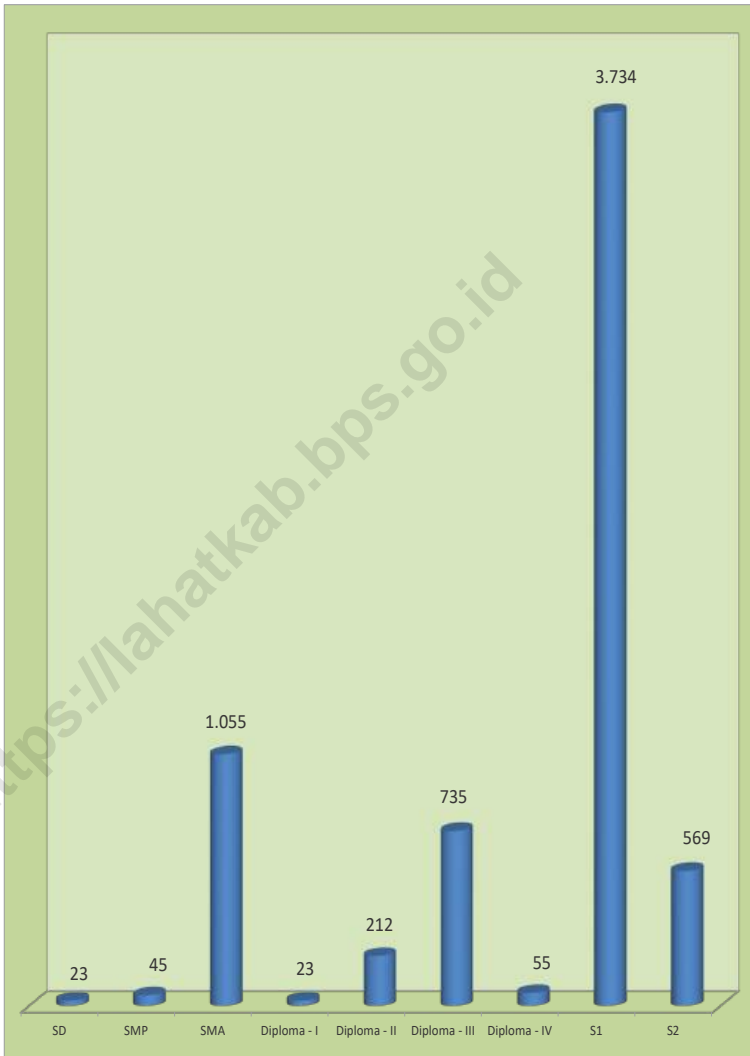
*Number of Civil Servants in Lahat regency in 2021 as many as 6,112 people consisting of 2,249 men and 3,863 women. Judging from the faction, civil servants Lahat regency centered in group III of 3,849 people, while civil servants with the smallest group rank I occupy position as many as 27 people.*

*The level viewed from the educationist there are 4,279 people who are listed as high school, while junior high school education is civil servant level with the smallest position that is 20 people. Second highest number of civil servant's education in Lahat regency is in high school graduates that is 815 people.*

*2021 revenues derived from local revenue (PAD), income transfer and other income. Realized revenue (PAD) in the year 2021 amounted to Rp 155,268,141,117.22 with the most contribution came from Other Local Revenue equal to Rp 93,708,629,361.84. This data in 2021 is still a temporary data because of the audit process.*



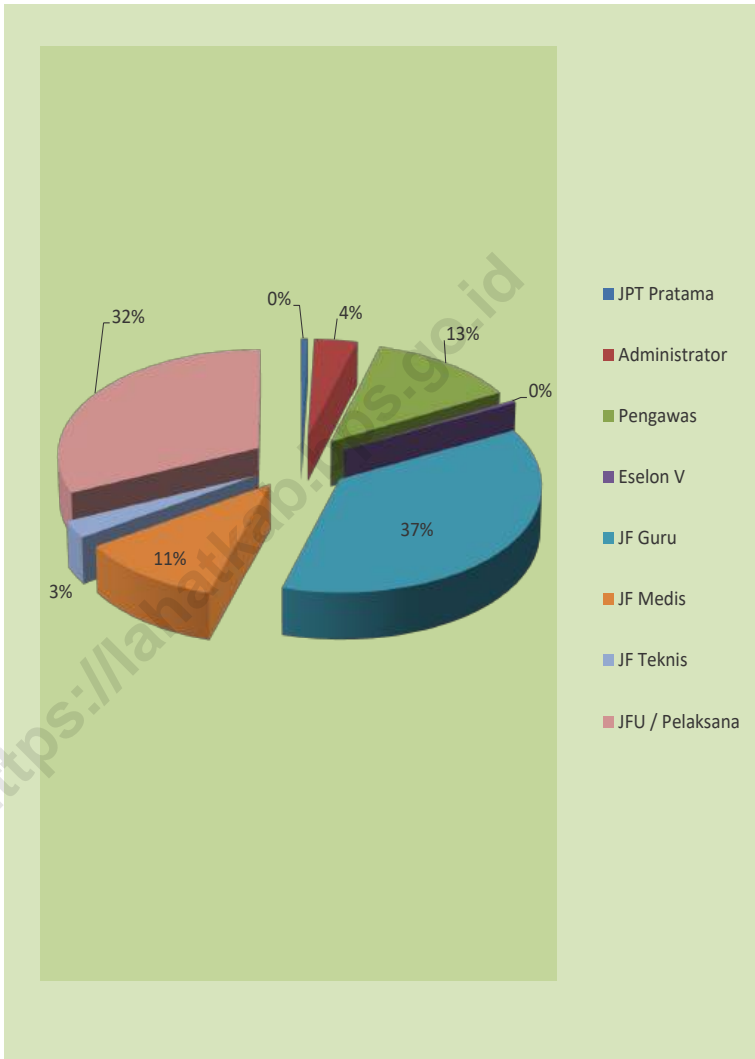
**Gambar** 2.1 **Jumlah Pegawai menurut Pendidikan, 2021**  
**Figures** **Government officials by Education, 2021**



Sumber/Source : Badan Kepegawaian Negara / National Civil Service Agency

**Gambar 2.2**  
**Figures**

**Persentase pegawai berdasarkan Jabatan,2021**  
**Percentage Government officials by echelon,2021**



Sumber/Source : Badan Kepegawaian Negara / National Civil Service Agency

## 2.1 WILAYAH ADMINISTRATIF ADMINISTRATIVE AREA

**Tabel 2.1.1** Jumlah Desa<sup>1</sup>/Kelurahan Menurut Kecamatan di Kabupaten Lahat, 2017–2021  
**Table** 2.1.1 *Number of Villages<sup>1</sup>/Kelurahan by Subdistrict in Lahat Regency, 2017–2021*

| Kecamatan/Subdistrict                 | 2017       | 2018       | 2019       | 2020       | 2021       |
|---------------------------------------|------------|------------|------------|------------|------------|
| (1)                                   | (2)        | (3)        | (4)        | (5)        | (6)        |
| Tanjung Sakti Pumi                    | 18         | 18         | 18         | 18         | 18         |
| Tanjung Sakti Pumu                    | 14         | 14         | 14         | 14         | 14         |
| Kota Agung                            | 22         | 22         | 22         | 22         | 22         |
| Mulak Ulu                             | 26         | 16         | 16         | 16         | 16         |
| Tanjung Tebat                         | 14         | 14         | 14         | 14         | 14         |
| Mulak Sebingkai                       | -          | 10         | 10         | 10         | 10         |
| Pulau Pinang                          | 14         | 10         | 10         | 10         | 10         |
| Pagar Gunung                          | 20         | 20         | 20         | 20         | 20         |
| Gumay Ulu                             | 10         | 10         | 10         | 10         | 10         |
| Jarai                                 | 21         | 21         | 21         | 21         | 21         |
| Pajar Bulan                           | 20         | 20         | 20         | 20         | 20         |
| Muara Payang                          | 7          | 7          | 7          | 7          | 7          |
| Sukamerindu                           | 10         | 10         | 10         | 10         | 10         |
| Kikim Barat                           | 19         | 19         | 19         | 19         | 19         |
| Kikim Timur                           | 32         | 32         | 32         | 32         | 32         |
| Kikim Selatan                         | 18         | 18         | 18         | 18         | 18         |
| Kikim Tengah                          | 9          | 9          | 9          | 9          | 9          |
| Lahat                                 | 35         | 29         | 29         | 29         | 29         |
| Gumay Talang                          | 15         | 15         | 15         | 15         | 15         |
| Lahat Selatan                         | -          | 10         | 10         | 10         | 10         |
| Pseksu                                | 11         | 11         | 11         | 11         | 11         |
| Merapi Barat                          | 19         | 19         | 19         | 19         | 19         |
| Merapi Timur                          | 14         | 14         | 14         | 14         | 14         |
| Merapi Selatan                        | 9          | 9          | 9          | 9          | 9          |
| <b>Kabupaten Lahat/ Lahat Regency</b> | <b>377</b> | <b>377</b> | <b>377</b> | <b>377</b> | <b>377</b> |

*Catatan/Note:* 2017 1 Termasuk kelurahan dan Unit Permukiman Transmigrasi (LUPT)/Include Transmigration Settlement Unit, 2018 1 Termasuk kelurahan dan Unit Permukiman Transmigrasi (LUPT)/Include Transmigration Settlement Unit, 2019 1 Termasuk kelurahan dan Unit Permukiman Transmigrasi (LUPT)/Include Transmigration Settlement Unit, 2020 1 Termasuk kelurahan dan Unit Permukiman Transmigrasi (LUPT)/Include Transmigration Settlement Unit, 2021 1 Termasuk kelurahan dan Unit Permukiman Transmigrasi (LUPT)/Include Transmigration Settlement Unit  
2/Updating data dari 2019 Semester 1 ke 2019 Semester 2

*Sumber/Source:* 2017 Peraturan Kepala Badan Pusat Statistik Nomor 3 Tahun 2019 Tanggal 6 Mei 2019 tentang Perubahan Atas Peraturan Kepala Badan Pusat Statistik Nomor 90 Tahun, 2018 tentang Kode dan Nama Wilayah Kerja Statistik Tahun 2018/Chief Statistician Regulation Number 3/2019, May 6 2019, as a revision of Chief Statistician Regulation Number 90 of 2018 on Code and Name of Regional Level of Data Collection. 2018 Peraturan Kepala Badan Pusat Statistik Nomor 3 Tahun 2019 Tanggal 6 Mei 2019 tentang Perubahan Atas Peraturan Kepala Badan Pusat Statistik Nomor 90 Tahun 2018 tentang Kode dan Nama Wilayah Kerja Statistik Tahun 2018/Chief Statistician Regulation Number 3/2019, May 6 2019, as a revision of Chief Statistician Regulation Number 90 of 2018 on Code and Name of Regional Level of Data Collection. 2019 Peraturan Badan Pusat Statistik Nomor 3 Tahun 2020, 2020 Peraturan Badan Pusat Statistik Nomor 1 Tahun 2021 Tanggal 25 Mei 2021 tentang Kode dan Nama Wilayah Kerja Statistik Tahun 2020/Chief Statistician Regulation Number 3/2019, May 6 2019, as a revision of Chief Statistician Regulation Number 90 of 2018 on Code and Name of Regional Level of Data Collection. 2021 Peraturan Badan Pusat Statistik Nomor 5 Tahun 2021 Tanggal 30 Desember 2021 tentang Perubahan Atas Peraturan Badan Pusat Statistik Nomor 1 Tahun 2021 tentang Kode dan Nama Wilayah Kerja Statistik Tahun 2021/Chief Statistician Regulation Number 3/2019, May 6 2021, as a revision of Chief Statistician Regulation Number 90 of 2021 on Code and Name of Regional Level of Data Collection.

## 2.2 DEWAN PERWAKILAN RAKYAT DAERAH REGIONAL HOUSE OF REPRESENTATIVE

**Tabel 2.2.1** Jumlah Anggota Dewan Perwakilan Rakyat Daerah Menurut Partai Politik dan Jenis Kelamin di Kabupaten Lahat, 2021  
*Number of Regional House of Representatives's Members by Political Parties and Sex in Lahat, Regency 2021*

| Partai Politik<br><i>Political Parties</i> | Laki-laki<br><i>Male</i> | Perempuan<br><i>Female</i> | Jumlah<br><i>Total</i> |
|--|--------------------------|----------------------------|------------------------|
| (1)  | (2)                      | (3)                        | (4)                    |
| Lahat 1                                    | 9                        | 1                          | 10                     |
| Lahat 2                                    | 4                        | 2                          | 6                      |
| LAhat 3                                    | 6                        | 1                          | 7                      |
| Lahat 4                                    | 7                        | 1                          | 8                      |
| Lahat 5                                    | 8                        | 1                          | 9                      |
| <b>Kabupaten Lahat/ Lahat Regency</b>      | <b>34</b>                | <b>6</b>                   | <b>40</b>              |

Sumber/Source: Sekretariat DPRD Kabupaten Lahat/ Local Representative Council of Lahat Regency

### 2.3 SUMBER DAYA MANUSIA HUMAN RESOURCES

**Tabel** 2.3.1 **Jumlah Pegawai Negeri Sipil Menurut Jabatan dan Jenis Kelamin di Kabupaten Lahat, Desember 2020 dan Desember 2021**  
**Table** 2.3.1 **Number of Civil Servants by Occupation and Sex in Lahat Regency/Municipality, December 2020 dan December 2021**

| Jabatan<br>Occupation | 2020              |                     | Jumlah<br>Total |
|-----------------------|-------------------|---------------------|-----------------|
|                       | Laki-laki<br>Male | Perempuan<br>Female |                 |
| (1)                   | (2)               | (3)                 | (4)             |
| JPT Pratama           | 33                | 2                   | 35              |
| Administrator         | 165               | 55                  | 220             |
| Pengawas              | 449               | 309                 | 758             |
| Eselon V              | 15                | 14                  | 29              |
| JF Guru               | 586               | 1 811               | 2, 97           |
| JF Medis              | 72                | 562                 | 634             |
| JF Teknis             | 93                | 71                  | 164             |
| JFU / Pelaksana       | 1 026             | 1 188               | 2 214           |
| <b>Jumlah/Total</b>   | <b>2 439</b>      | <b>4 012</b>        | <b>6 451</b>    |

Lanjutan Tabel/*Continued Table 2.3.1*

| Jabatan<br><i>Occupation</i> | 2021                     |                            | Jumlah<br><i>Total</i> |
|------------------------------|--------------------------|----------------------------|------------------------|
|                              | Laki-laki<br><i>Male</i> | Perempuan<br><i>Female</i> |                        |
| (1)                          | (5)                      | (6)                        | (7)                    |
| JPT Pratama                  | 32                       | 3                          | 35                     |
| Administrator                | 173                      | 51                         | 224                    |
| Pengawas                     | 429                      | 343                        | 772                    |
| Eselon V                     | 11                       | 13                         | 24                     |
| JF Guru                      | 543                      | 1 730                      | 2 273                  |
| JF Medis                     | 79                       | 590                        | 669                    |
| JF Teknis                    | 91                       | 70                         | 161                    |
| JFU / Pelaksana              | 886                      | 1 061                      | 1 947                  |
| <b>Jumlah/Total</b>          | <b>2 244</b>             | <b>3 861</b>               | <b>6 105</b>           |

Sumber/Source : Badan Kepegawaian Negara / *National Civil Service Agency*

**Tabel**  
**Table** 2.3.2

**Jumlah Pegawai Negeri Sipil Menurut Tingkat Pendidikan dan Jenis Kelamin di Kabupaten Lahat, Desember 2020 dan Desember 2021**  
**Number of Civil Servants by Educational Level and Sex in Lahat Regency/Municipality, December 2020 and December 2021**

| Tingkat Pendidikan<br><i>Educational Level</i> | 2020                     |                            | Jumlah<br><i>Total</i> |
|--|--------------------------|----------------------------|------------------------|
|  | Laki-laki<br><i>Male</i> | Perempuan<br><i>Female</i> |                        |
| (1)  | (2)                      | (3)                        | (4)                    |
| SD   | 18                       | 5                          | 23                     |
| SMP  | 30                       | 15                         | 45                     |
| SMA  | 589                      | 466                        | 1 055                  |
| Diploma - I                                    | 3                        | 20                         | 23                     |
| Diploma - II                                   | 72                       | 140                        | 212                    |
| Diploma - III                                  | 111                      | 624                        | 735                    |
| Diploma - IV                                   | 19                       | 36                         | 55                     |
| S1   | 1 275                    | 2 459                      | 3 734                  |
| S2   | 322                      | 247                        | 569                    |
| <b>Jumlah/Total</b>                            | <b>2 439</b>             | <b>4 012</b>               | <b>6 451</b>           |

Lanjutan Tabel/*Continued Table 2.3.2*

| Tingkat Pendidikan<br><i>Educational Level</i> | 2021                     |                            |                        |
|--|--------------------------|----------------------------|------------------------|
|  | Laki-laki<br><i>Male</i> | Perempuan<br><i>Female</i> | Jumlah<br><i>Total</i> |
| (1)  | (2)                      | (3)                        | (4)                    |
| SD   | 14                       | 5                          | 19                     |
| SMP  | 25                       | 12                         | 37                     |
| SMA  | 481                      | 336                        | 817                    |
| Diploma - I                                    | 2                        | 19                         | 21                     |
| Diploma - II                                   | 53                       | 107                        | 160                    |
| Diploma - III                                  | 104                      | 614                        | 718                    |
| Diploma - IV                                   | 18                       | 37                         | 55                     |
| S1   | 1 227                    | 2 486                      | 3 713                  |
| S2   | 320                      | 245                        | 565                    |
| <b>Jumlah/Total</b>                            | <b>2 244</b>             | <b>3 861</b>               | <b>6 105</b>           |

Sumber/Source : Badan Kepegawaian Negara / *National Civil Service Agency*



**Tabel**  
**Table** 2.3.3

**Jumlah Pegawai Negeri Sipil Menurut Tingkat  
Kepangkatan dan Jenis Kelamin di Kabupaten Lahat  
Desember 2020 dan Desember 2021**  
*Number of Civil Servants by Hierarchy and Sex in Lahat  
Regency, December 2020 and December 2021*

| Pangkat/Golongan/Ruang<br>Hierarchy | 2020              |                     | Jumlah<br>Total |
|-------------------------------------|-------------------|---------------------|-----------------|
|                                     | Laki-laki<br>Male | Perempuan<br>Female |                 |
| (1)                                 | (2)               | (3)                 | (4)             |
| <b>Gol I</b>                        | <b>27</b>         | <b>9</b>            | <b>36</b>       |
| Gol. Ruang I/a                      | 1                 | -                   | 1               |
| Gol. Ruang I/b                      | 7                 | 1                   | 8               |
| Gol. Ruang I/c                      | 8                 | 1                   | 9               |
| Gol. Ruang I/d                      | 11                | 7                   | 18              |
| <b>Gol II</b>                       | <b>476</b>        | <b>537</b>          | <b>1 013</b>    |
| Gol. Ruang II/a                     | 45                | 21                  | 66              |
| Gol. Ruang II/b                     | 114               | 124                 | 238             |
| Gol. Ruang II/c                     | 148               | 277                 | 425             |
| Gol. Ruang II/d                     | 169               | 115                 | 284             |
| <b>Gol III</b>                      | <b>1 438</b>      | <b>2 544</b>        | <b>3 982</b>    |
| Gol. Ruang III/a                    | 223               | 548                 | 771             |
| Gol. Ruang III/b                    | 361               | 755                 | 1 116           |
| Gol. Ruang III/c                    | 404               | 671                 | 1 075           |
| Gol. Ruang III/d                    | 450               | 570                 | 1 020           |
| <b>Gol IV</b>                       | <b>498</b>        | <b>922</b>          | <b>1 420</b>    |
| Gol. Ruang IV/a                     | 283               | 583                 | 866             |
| Gol. Ruang IV/b                     | 187               | 335                 | 522             |
| Gol. Ruang IV/c                     | 27                | 4                   | 31              |
| Gol. Ruang IV/d                     | 1                 | -                   | 1               |
| <b>Jumlah/Total</b>                 | <b>2 439</b>      | <b>4 012</b>        | <b>6 451</b>    |

Lanjutan Tabel/*Continued Table 2.3.3*

| Pangkat/Golongan/Ruang<br><i>Hierarchy</i> | 2021                     |                            |                        |
|--|--------------------------|----------------------------|------------------------|
|  | Laki-laki<br><i>Male</i> | Perempuan<br><i>Female</i> | Jumlah<br><i>Total</i> |
| (1)  | (5)                      | (6)                        | (7)                    |
| <b>Gol I</b>                               | <b>20</b>                | <b>7</b>                   | <b>27</b>              |
| Gol. Ruang I/a                             | 6                        | 1                          | 7                      |
| Gol. Ruang I/b                             | 7                        | 1                          | 8                      |
| Gol. Ruang I/c                             | 7                        | 5                          | 12                     |
| Gol. Ruang I/d                             | 416                      | 445                        | 861                    |
| <b>Gol II</b>                              | <b>36</b>                | <b>17</b>                  | <b>53</b>              |
| Gol. Ruang II/a                            | 77                       | 61                         | 138                    |
| Gol. Ruang II/b                            | 102                      | 173                        | 275                    |
| Gol. Ruang II/c                            | 201                      | 194                        | 395                    |
| Gol. Ruang II/d                            | 1 332                    | 2 510                      | 3 842                  |
| <b>Gol III</b>                             | <b>184</b>               | <b>476</b>                 | <b>660</b>             |
| Gol. Ruang III/a                           | 295                      | 685                        | 980                    |
| Gol. Ruang III/b                           | 427                      | 716                        | 1 143                  |
| Gol. Ruang III/c                           | 426                      | 633                        | 1 059                  |
| Gol. Ruang III/d                           | 476                      | 899                        | 1 375                  |
| <b>Gol IV</b>                              | <b>262</b>               | <b>489</b>                 | <b>751</b>             |
| Gol. Ruang IV/a                            | 187                      | 405                        | 592                    |
| Gol. Ruang IV/b                            | 27                       | 5                          | 32                     |
| Gol. Ruang IV/c                            | -                        | -                          | -                      |
| Gol. Ruang IV/d                            | -                        | -                          | -                      |
| <b>Jumlah/Total</b>                        | <b>2 244</b>             | <b>3 861</b>               | <b>6 105</b>           |

Sumber/Source : Badan Kepegawaian Negara / *National Civil Service Agency*

## 2.4 KEUANGAN PEMERINTAH GOVERNMENT FINANCE

**Tabel 2.4.1** Realisasi Pendapatan Pemerintah Kabupaten Lahat Menurut Jenis Pendapatan (ribu rupiah), 2018–2021  
**Table 2.4.1** Actual Lahat Regency Government Revenues by Kind of Revenues (thousand rupiahs), 2018–2021

| Jenis Pendapatan/Kind of Revenues  | 2018                         | 2019                        |
|--|------------------------------|-----------------------------|
| (1)  | (2)                          | (3)                         |
| <b>1. Pendapatan Asli Daerah (PAD)/Regional Revenue</b>  | <b>112 571 296 475 ,37</b>   | <b>141 161 144 249,35</b>   |
| 1.1 Pajak Daerah/Regional Tax  | 39 707 051 390 ,44           | 47 330 979 176,51           |
| 1.2 Retribusi Daerah/Regional Retribution  | 4 859 751 111 ,60            | 4 261 293 263,00            |
| 1.3 Hasil Perusahaan Milik Daerah dan Pengelolaan Kekayaan Daerah yang Dipisahkan/Regional-Owned Company Revenue and Separated Management of Regional Wealth | 6 499 575 260 ,49            | 7 073 245 657,03            |
| 1.4 Lain-lain PAD yang Sah/Other Regional Revenue  | 61 504 918 712 ,84           | 82 495 626 152,81           |
| <b>2. Dana Perimbangan/Balance Funds</b>   | <b>1 377 663 737 906 ,00</b> | <b>1 609 981 025 056,00</b> |
| 2.1 Bagi Hasil Pajak/Tax Sharing Revenue   | 92 448 266 434 ,00           | 89 094 026 910,00           |
| 2.2 Bagi Hasil Bukan Pajak/Sumber Daya Alam/Non-Tax Sharing Revenue/Natural Resources  | 367 439 418 945 ,00          | 518 622 670 705,00          |
| 2.3 Dana Alokasi Umum/General Allocation Fund  | 696 379 856 000 ,00          | 723 556 689 000,00          |
| 2.4 Dana Alokasi Khusus/Special Allocation Fund  | 221 396 196 527 ,00          | 278 707 638 441,00          |
| <b>3. Lain-lain Pendapatan yang Sah/Other Revenue</b>  | <b>426 638 966 520 ,95</b>   | <b>521 806 187 964,55</b>   |
| 3.1 Pendapatan Hibah/Grant   | 50 093 183 506 ,00           | 58 537 715 843,00           |
| 3.2 Dana Darurat/Emergency Fund  | 0 ,00                        | 00,0                        |
| 3.3 Dana Bagi Hasil Pajak dari Provinsi dan Pemerintah Daerah Lainnya/Tax Sharing Revenue from Provincial and Other Regional Governments                     | 80 249 703 936 ,27           | 147 492 932 121,55          |
| 3.4 Dana Penyesuaian dan Otonomi Daerah/Regional Adjustment and Autonomy Fund  | 294 408 284 000 ,00          | 301 179 650 000,00          |
| 3.5 Bantuan Keuangan dari Provinsi atau Pemerintah Daerah Lainnya/Financial Assistance from Provincial or Other Regional Governments                         | 1 887 795 078 ,68            | 14 595 890 000,00           |
| 3.6 Lainnya/Others   | 0 ,00                        | 3 125 000 000,00            |
| <b>Jumlah/Total</b>  | <b>1 916 874 000 902 ,32</b> | <b>2 276 073 357 269,90</b> |

Lanjutan Tabel/*Continued Table 2.4.1*

| Jenis Pendapatan/ <i>Kind of Revenues</i>  | 2020                        | 2021*                       |
|--|-----------------------------|-----------------------------|
| (1)  | (4)                         | (5)                         |
| <b>1. Pendapatan Asli Daerah (PAD)/<i>Regional Revenue</i></b>   | <b>119 024 450 154,65</b>   | <b>155 268 141 117,22</b>   |
| 1.1 Pajak Daerah/ <i>Regional Tax</i>  | 43 320 827 736,73           | 47 622 896 800,23           |
| 1.2 Retribusi Daerah/ <i>Regional Retribution</i>  | 3 037 484 651,50            | 5 521 634 448,75            |
| 1.3 Hasil Perusahaan Milik Daerah dan Pengelolaan Kekayaan Daerah yang Dipisahkan/ <i>Regional-Owned Company Revenue and Separated Management of Regional Wealth</i> | 7 577 508 370,48            | 8 414 980 506,40            |
| 1.4 Lain-lain PAD yang Sah/ <i>Other Regional Revenue</i>  | 65 088 629 395,94           | 93 708 629 361,84           |
| <b>2. Dana Perimbangan/<i>Balance Funds</i></b>  | <b>1 273 265 615 921,00</b> | <b>1 470 966 254 375,00</b> |
| 2.1 Bagi Hasil Pajak/ <i>Tax Sharing Revenue</i>   | 115 680 504 010,00          | 196 292 753 222,00          |
| 2.2 Bagi Hasil Bukan Pajak/Sumber Daya Alam/ <i>Non-Tax Sharing Revenue/Natural Resources</i>  | 303 862 675 964,00          | 393 192 768 329,00          |
| 2.3 Dana Alokasi Umum/ <i>General Allocation Fund</i>  | 649,875,559,000,00          | 640 553 208 000,00          |
| 2.4 Dana Alokasi Khusus/ <i>Special Allocation Fund</i>  | 203 846 876 947,00          | 240 927 524 824,00          |
| <b>3. Lain-lain Pendapatan yang Sah/<i>Other Revenue</i></b>   | <b>491 684 970 991,00</b>   | <b>571 680 381 933,61</b>   |
| 3.1 Pendapatan Hibah/ <i>Grant</i>   | 22 464 784 784,00           | 61 602 573 956,00           |
| 3.2 Dana Darurat/ <i>Emergency Fund</i>  | 0,00                        | 0,00                        |
| 3.3 Dana Bagi Hasil Pajak dari Provinsi dan Pemerintah Daerah Lainnya/ <i>Tax Sharing Revenue from Provincial and Other Regional Governments</i>                     | 78 641 187 563,00           | 90 093 764 596,41           |
| 3.4 Dana Penyesuaian dan Otonomi Daerah/ <i>Regional Adjustment and Autonomy Fund</i>  | 333,581804000,00            | 317 488 255 600,00          |
| 3.5 Bantuan Keuangan dari Provinsi atau Pemerintah Daerah Lainnya/ <i>Financial Assistance from Provincial or Other Regional Governments</i>                         | 5 699 719 644,00            | 102 495 787 781,20          |
| 3.6 Lainnya/ <i>Others</i>   | 0,00                        | 0,00                        |
| <b>Jumlah/<i>Total</i></b>   | <b>1 883 975 037 066,65</b> | <b>2 197 914 777 425,83</b> |

Catatan/Note : \* Data Sementara ,masih dalam proses audit keuangan/*\*Temporary Data, still in the process of financial audit*

Sumber :/Source : Badan Keuangan Daerah Kabupaten Lahat/*Regional Finance Agency Of Lahat Regency*

**Tabel**  
**Table** 2.4.2**Realisasi Belanja Pemerintah Kabupaten Lahat Menurut Jenis Belanja (ribu rupiah), 2018–2021**  
**Actual Lahat Regency Government Expenditures by Kind of Expenditures (thousand rupiahs), 2018–2021**

| Jenis Pendapatan<br>Kind of Revenues                        | 2018                        | 2019                         |
|---|-----------------------------|------------------------------|
| (1)   | (2)                         | (3)                          |
| <b>1. Belanja Tidak Langsung/Indirect Expenditures</b>      | <b>1 140 598 329 669,00</b> | <b>1 105 985 876 666 ,00</b> |
| 1.1 Belanja Pegawai/Personnel Expenditures                  | 625 533 525 643,00          | 625 732 138 548 ,00          |
| 1.2 Belanja Bunga/Interest Expenditures                     | 0,00                        | 0 ,00                        |
| 1.3 Belanja Subsidi/Subsidies Expenditures                  | 0,00                        | 0 ,00                        |
| 1.4 Belanja Hibah/Grant Expenditures                        | 95 697 705 323,00           | 43 543 395 762 ,00           |
| 1.5 Belanja Bantuan Sosial/Social Aid Expenditures          | 520 500 000,00              | 252 150 000 ,00              |
| 1.6 Belanja Bagi Hasil/Sharing Fund Expenditure             | 7 863 987 000,00            | 4 546 660 000 ,00            |
| 1.7 Belanja Bantuan Keuangan/Financial Aids Expenditures    | 410 967 611 703,00          | 430 366 784 568 ,00          |
| 1.8 Belanja Tidak Terduga/Unpredicted Expenditures          | 15 000 000,00               | 1 544 747 788 ,00            |
| <b>2. Belanja Langsung/Direct Expenditures</b>              | <b>693 885 668 371,73</b>   | <b>911 389 967 429 ,33</b>   |
| 2.1 Belanja Pegawai/Personnel Expenditures                  | 14 149 199 432,00           | 18 906 213 117 ,00           |
| 2.2 Belanja Barang dan Jasa/Goods and Services Expenditures | 370 174 139 680,35          | 495 674 892 866 ,45          |
| 2.3 Belanja Modal/Capital Expenditure                       | 309 562 329 259,38          | 396 808 861 445 ,88          |
| <b>Jumlah/Total</b>   | <b>1 834 483 998 040,73</b> | <b>2 017 375 844 095 ,33</b> |

Lanjutan Tabel/*Continued Table 2.4.2*

| Jenis Pendapatan<br><i>Kind of Revenues</i>                         | 2020                        | 2021*                       |
|---|-----------------------------|-----------------------------|
| (1)   | (4)                         | (5)                         |
| <b>1. Belanja Tidak Langsung/<i>Indirect Expenditures</i></b>       | <b>1 114 212 787 266,00</b> | <b>1 124 268 345 727,00</b> |
| 1.1 Belanja Pegawai/ <i>Personnel Expenditures</i>                  | 606 288 984 911,00          | 618 246 527 487,00          |
| 1.2 Belanja Bunga/ <i>Interest Expenditures</i>                     | 0,00                        | 0,00                        |
| 1.3 Belanja Subsidi/ <i>Subsidies Expenditures</i>                  | 0,00                        | 0,00                        |
| 1.4 Belanja Hibah/ <i>Grant Expenditures</i>                        | 15 783 219 400,00           | 54 723 204 965,00           |
| 1.5 Belanja Bantuan Sosial/ <i>Social Aid Expenditures</i>          | 397 500 000,00              | 1 010 000 000,00            |
| 1.6 Belanja Bagi Hasil/ <i>Sharing Fund Expenditure</i>             | 3 475 567 800,00            | 4 029 063 000,00            |
| 1.7 Belanja Bantuan Keuangan/ <i>Financial Aids Expenditures</i>    | 448 000 784 906,00          | 446 233 210 775,00          |
| 1.8 Belanja Tidak Terduga/ <i>Unpredicted Expenditures</i>          | 40 266 730 249,00           | 26 339 500,00               |
| <b>2. Belanja Langsung/<i>Direct Expenditures</i></b>               | <b>892 301 980 924,25</b>   | <b>988 144 176 159,08</b>   |
| 2.1 Belanja Pegawai/ <i>Personnel Expenditures</i>                  | 39 174 133 559,00           | 0,00                        |
| 2.2 Belanja Barang dan Jasa/ <i>Goods and Services Expenditures</i> | 485 306 998 237,25          | 516 011 976 686,87          |
| 2.3 Belanja Modal/ <i>Capital Expenditure</i>                       | 367 820 849 128,00          | 472 132 199 472,21          |
| <b>Jumlah/<i>Total</i></b>  | <b>2 006 514 768 190,25</b> | <b>2 112 412 521 886,08</b> |

Catatan/Note : \* Data Sementara ,masih dalam proses audit keuangan/ *\*Temporary Data, still in the process of financial audit*

Sumber :/Source : Badan Keuangan Daerah Kabupaten Lahat/*Regional Finance Agency Of Lahat Regency*



03

**PENDUDUK DAN KETENAGAKERJAAN**  
**POPULATION AND EMPLOYMENT**



222,37  
RIBU

PENDUDUK  
434,94  
RIBU



212,57  
RIBU



1,51 %


Laju  
Pertumbuhan  
Penduduk

100 %

Kepadatan  
Penduduk

105

Rasio Jenis  
Kelamin







**PENJELASAN TEKNIS**

**TECHNICAL NOTES**

- |   |   |
|---|---|
| <p>1. BPS - Penduduk Indonesia adalah semua orang yang berdomisili di wilayah teritorial Indonesia selama 1 tahun atau lebih dan atau mereka yang berdomisili kurang dari 1 tahun tetapi bertujuan menetap .</p>                  | <p>1. <i>BPS - The population of Indonesia are all residents of the entire territory of Indonesia who have stayed for 1 year or longer, and those who intended to stay more than six months even though their length of stay is less than 1 year.</i></p> |
| <p>2. Disdukcapil - Penduduk adalah setiap orang baik warga negara Indonesia maupun Warga Negara Asing yang bertempat tinggal di wilayah di Negara RI dan telah memenuhi ketentuan Peraturan Perundang-undangan yang berlaku.</p> | <p>2. <i>Disdukcapil - Population is any person both Indonesian citizens and Foreign Citizens who reside in the territory of the Republic of Indonesia and has complied with the provisions of the applicable Laws and Regulations.</i></p>               |
| <p>3. Laju pertumbuhan penduduk adalah angka yang menunjukkan persentase penambahan penduduk dalam jangka waktu tertentu.</p>   | <p>3. <i>The growth rate of population is the number that show percentage of population growth within a specified period.</i></p>   |
| <p>4. Kepadatan penduduk adalah rasio Jumlah penduduk per kilometer persegi.</p>  | <p>4. <i>Population density is ratio of population per square kilometer.</i></p>  |
| <p>5. Rasio jenis kelamin adalah perbandingan antara penduduk laki-laki dan penduduk perempuan pada suatu wilayah dan waktu tertentu. Biasanya dinyatakan dengan Jumlah penduduk laki-laki untuk 100 penduduk perempuan.</p>      | <p>5. <i>Sex ratio is the ratio of males population to females population in a given area and time, usually expressed as the number of males for every 100 females.</i></p>   |
| <p>6. Distribusi penduduk adalah pola persebaran penduduk di</p>  | <p>6. <i>Population distribution is the pattern of population distribution</i></p>  |

suatu wilayah, baik berdasarkan batas-batas geografis maupun berdasarkan batas-batas administrasi pemerintahan.

*in an area, either by geographic boundaries or by government administrative boundaries.*

7 Komposisi penduduk adalah pola persebaran penduduk menurut karakteristiknya, contoh: penduduk menurut kelompok umur, penduduk menurut jenis kelamin.

7 *Population composition is the pattern of population distribution by its characteristics, example: population by age group, population by sex.*

8 Penduduk usia kerja adalah penduduk yang berumur 15 tahun ke atas.

8 *Working age population is persons of 15 years and over.*

9 Angkatan kerja adalah penduduk usia kerja (15 tahun ke atas) yang bekerja, punya pekerjaan namun sementara tidak bekerja, dan pengangguran.

9 *Labor force or economically active are persons of 15 years and over, who in the previous week were working, temporarily absent from work but having jobs, and unemployment.*

10 Bekerja adalah kegiatan ekonomi yang dilakukan oleh seseorang dengan maksud memperoleh atau membantu memperoleh pendapatan atau keuntungan dan lamanya bekerja paling sedikit 1 jam secara terus menerus dalam seminggu yang lalu (termasuk pekerja keluarga tanpa upah yang membantu dalam suatu usaha/ kegiatan ekonomi).

10 *Working is economic activity conducted by a person and intended to earn income by doing work or helping to do work at least one hour continuously during the reference week (including unpaid family worker/s for any economic activity).*

**ULASAN**

**DESCRIPTION**

Penduduk memiliki peranan yang besar dalam pembangunan, selain sebagai pelaku pembangunan penduduk juga menjadi sarana pembangunan sebagai penggerak perekonomian suatu daerah. Oleh karena itu penduduk dapat dijadikan sebagai modal dasar dalam pembangunan.

*Population has a big role in development, besides as perpetrator of development, it also becomes the development medium. Therefore, population can become fundamental basic foundation in development.*

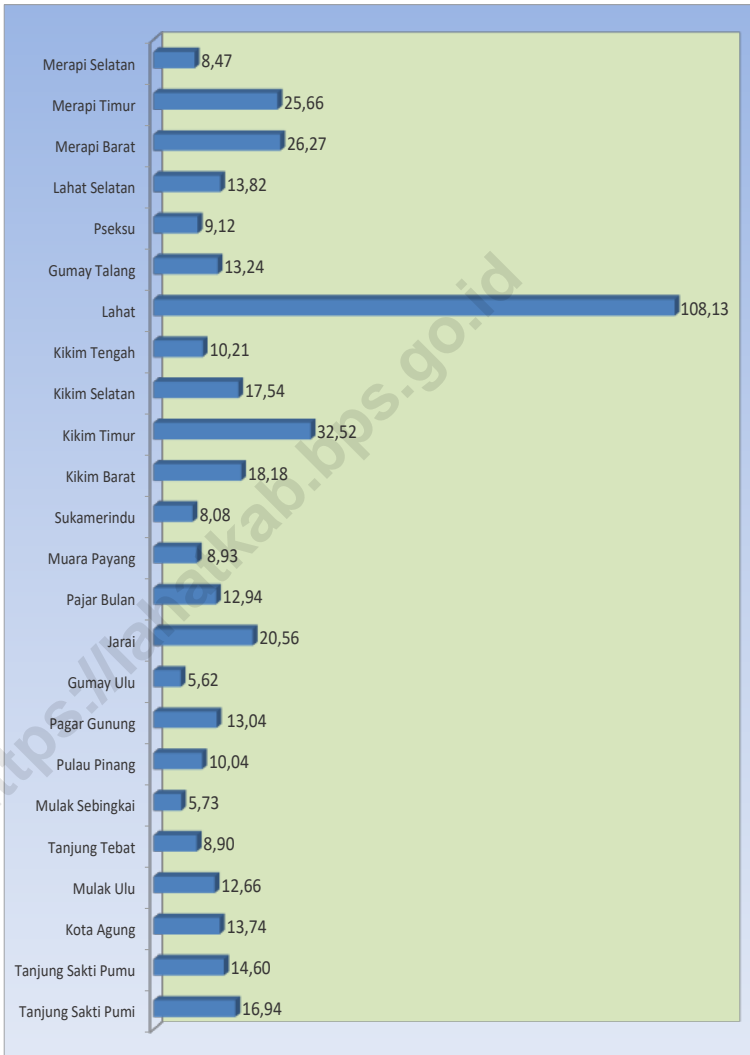
Penduduk Kabupaten Lahat berdasarkan Hasil Proyeksi Penduduk Tahun 2021 sebanyak 434,90 ribu yang terdiri atas penduduk laki-laki 222,30 ribu dan penduduk perempuan 212,60 ribu. Pertumbuhan penduduk selama 10 tahun terakhir sebesar 1,51 persen. Sementara itu besarnya angka rasio jenis kelamin tahun 2021 penduduk laki-laki terhadap penduduk perempuan sebesar 105,00

*Lahat Regency's population based on population projections for 2021 were 434.90 thousand consisting of inhabitants of the male 222.30 thousand and female 212.60 thousand. Population growth for the last 10 years was 1.51 percent. While the magnitude of the sex ratio in 2021 the male population towards the female population are 105.00*

Kepadatan penduduk di Kabupaten Lahat tahun 2021 mencapai 100 jiwa/km<sup>2</sup>. Kepadatan Penduduk di 24 kecamatan cukup beragam dengan kepadatan penduduk tertinggi terletak di kecamatan Lahat dengan kepadatan sebesar 1.005 jiwa/km<sup>2</sup> dan terendah di Kecamatan Pseksu sebesar 75 jiwa/Km<sup>2</sup>.

*Population density of Lahat Regency in 2021 reached 100 people/km<sup>2</sup>. Population density in 24 subdistricts are quite diverse with the highest population density of subdistrict is located in the subdistrict Lahat with the number of density are 1,005 people/km<sup>2</sup> and the lowest in Subdistrict Pseksu with 75 people/km<sup>2</sup>.*

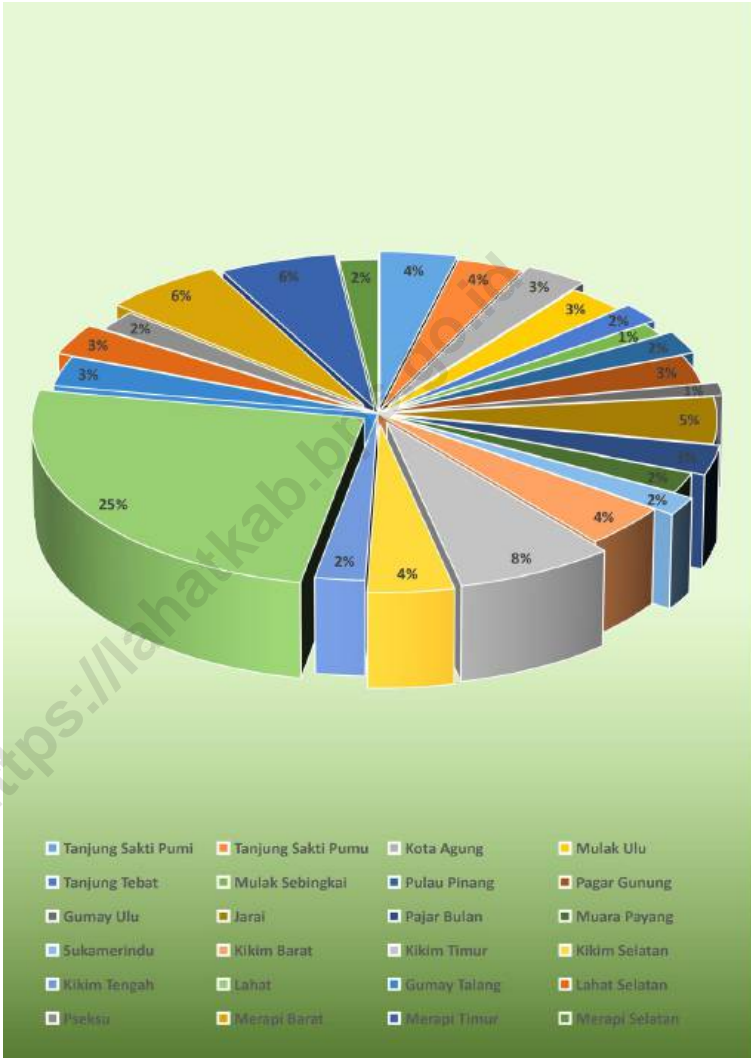
**Gambar 3.1** Jumlah Penduduk menurut Kecamatan (ribu), 2021  
**Figures 3.1** Number of Population by district in Lahat Regency (thousand), 2021



Sumber/Source: Badan Pusat Statistik Kabupaten Lahat/BPS-Statistics of Lahat Regency

Gambar 3.2  
Figures

Persentase Penduduk menurut Kecamatan, 2021  
Population Percentage by district in Lahat Regency, 2021



Sumber/Source: Badan Pusat Statistik Kabupaten Lahat/BPS-Statistics of Lahat Regency

### 3.1 PENDUDUK POPULATION

**Tabel**  
**Table** 3.1.1

**Penduduk, Laju Pertumbuhan Penduduk per Tahun, Distribusi Persentase Penduduk, Kepadatan Penduduk, Rasio Jenis Kelamin Penduduk Menurut Kecamatan di Kabupaten Lahat, 2020 dan 2021**

*Population, Annual Population Growth Rate, Percentage Distribution of Population, Population Density, and Population Sex Ratio by Subdistrict in Lahat Regency, 2020 dan 2021*

| Kecamatan<br>Subdistrict              | Penduduk (ribu)<br>Population (thousand) |               | Laju Pertumbuhan Penduduk per<br>Tahun<br>Annual Population Growth Rate (%) |             |
|---------------------------------------|--|---------------|---|-------------|
|                                       | 2020                                     | 2021          | 2020  | 2021        |
| (1)                                   | (2)                                      | (3)           | (4)   | (5)         |
| Tanjung Sakti Pumi                    | 16,82                                    | 16,94         | 1,09  | 0,96        |
| Tanjung Sakti Pumu                    | 14,52                                    | 14,60         | 0,89  | 0,69        |
| Kota Agung                            | 13,62                                    | 13,74         | 1,23  | 1,15        |
| Mulak Ulu                             | 12,57                                    | 12,66         | 1,05  | 0,90        |
| Tanjung Tebat                         | 8,82                                     | 8,90          | 1,28  | 1,21        |
| Mulak Sebingkai                       | 5,71                                     | 5,73          | 0,81  | 0,58        |
| Pulau Pinang                          | 9,87                                     | 10,04         | 2,17  | 2,40        |
| Pagar Gunung                          | 12,95                                    | 13,04         | 1,10  | 0,97        |
| Gumay Ulu                             | 5,58                                     | 5,62          | 1,09  | 0,96        |
| Jarai                                 | 20,51                                    | 20,56         | 0,63  | 0,34        |
| Pajar Bulan                           | 12,85                                    | 12,94         | 1,03  | 0,88        |
| Muara Payang                          | 8,90                                     | 8,93          | 0,64  | 0,36        |
| Sukamerindu                           | 8,05                                     | 8,08          | 0,84  | 0,63        |
| Kikim Barat                           | 17,90                                    | 18,18         | 1,92  | 2,07        |
| Kikim Timur                           | 31,99                                    | 32,52         | 2,02  | 2,20        |
| Kikim Selatan                         | 17,34                                    | 17,54         | 1,54  | 1,56        |
| Kikim Tengah                          | 10,05                                    | 10,21         | 1,99  | 2,16        |
| Lahat                                 | 107,51                                   | 108,13        | 0,95  | 0,78        |
| Gumay Talang                          | 12,94                                    | 13,24         | 2,72  | 3,13        |
| Pseksu                                | 9,04                                     | 9,12          | 5,00  | 1,18        |
| Lahat Selatan                         | 13,21                                    | 13,82         | 1,25  | 6,19        |
| Merapi Barat                          | 25,70                                    | 26,27         | 2,57  | 2,93        |
| Merapi Timur                          | 25,23                                    | 25,66         | 2,07  | 2,27        |
| Merapi Selatan                        | 8,39                                     | 8,47          | 1,32  | 1,26        |
| <b>Kabupaten Lahat/ Lahat Regency</b> | <b>430,07</b>                            | <b>434,94</b> | <b>1,47</b>   | <b>1,51</b> |

Lanjutan Tabel/Continued Table 3.1.1

| Kecamatan<br>Subdistrict              | Persentase Penduduk<br>Percentage of Total Population |               | Kepadatan Penduduk per km <sup>2</sup><br>Population Density per sq.km |               |
|---------------------------------------|---|---------------|--|---------------|
|                                       | 2020  | 2021          | 2020   | 2021          |
| (1)                                   | (6)   | (7)           | (8)  | (9)           |
| Tanjung Sakti Pumi                    | 3,91  | 3,90          | 62,00  | 63,00         |
| Tanjung Sakti Pumu                    | 3,38  | 3,36          | 63,00  | 64,00         |
| Kota Agung                            | 3,17  | 3,16          | 82,00  | 83,00         |
| Mulak Ulu                             | 2,92  | 2,91          | 116,00   | 117,00        |
| Tanjung Tebat                         | 2,05  | 2,05          | 107,00   | 108,00        |
| Mulak Sebingkai                       | 1,33  | 1,32          | 90,00  | 90,00         |
| Pulau Pinang                          | 2,29  | 2,31          | 88,00  | 90,00         |
| Pagar Gunung                          | 3,01  | 3,00          | 123,00   | 124,00        |
| Gumay Ulu                             | 1,30  | 1,29          | 64,00  | 65,00         |
| Jarai                                 | 4,77  | 4,73          | 122,00   | 123,00        |
| Pajar Bulan                           | 2,99  | 2,97          | 88,00  | 89,00         |
| Muara Payang                          | 2,07  | 2,05          | 237,00   | 238,00        |
| Sukamerindu                           | 1,87  | 1,86          | 146,00   | 146,00        |
| Kikim Barat                           | 4,16  | 4,18          | 66,00  | 67,00         |
| Kikim Timur                           | 7,44  | 7,48          | 57,00  | 58,00         |
| Kikim Selatan                         | 4,03  | 4,03          | 139,00   | 141,00        |
| Kikim Tengah                          | 2,34  | 2,35          | 38,00  | 38,00         |
| Lahat                                 | 25,00   | 24,86         | 999,00   | 1 005,00      |
| Gumay Talang                          | 3,01  | 3,04          | 52,00  | 53,00         |
| Pseksu                                | 3,07  | 2,10          | 72,00  | 34,00         |
| Lahat Selatan                         | 2,10  | 3,18          | 34,00  | 75,00         |
| Merapi Barat                          | 5,98  | 6,04          | 110,00   | 113,00        |
| Merapi Timur                          | 5,87  | 5,90          | 97,00  | 98,00         |
| Merapi Selatan                        | 1,95  | 1,95          | 42,00  | 42,00         |
| <b>Kabupaten Lahat/ Lahat Regency</b> | <b>100,00</b>   | <b>100,00</b> | <b>99,00</b>   | <b>100,00</b> |



Lanjutan Tabel/Continued Table 3.1.1

| Kecamatan<br>Subdistrict              | Rasio Jenis Kelamin Penduduk<br>Population Sex Ratio |               |
|---------------------------------------|--|---------------|
|                                       | 2020   | 2021          |
| (1)                                   | (10)   | (11)          |
| Tanjung Sakti Pumi                    | 105,90   | 105,80        |
| Tanjung Sakti Pumu                    | 107,90   | 107,90        |
| Kota Agung                            | 107,90   | 107,70        |
| Mulak Ulu                             | 104,70   | 104,40        |
| Tanjung Tebat                         | 104,40   | 104,00        |
| Mulak Sebingkai                       | 109,20   | 108,90        |
| Pulau Pinang                          | 104,50   | 104,40        |
| Pagar Gunung                          | 107,30   | 107,20        |
| Gumay Ulu                             | 112,40   | 111,90        |
| Jarai                                 | 105,30   | 105,10        |
| Pajar Bulan                           | 108,00   | 108,00        |
| Muara Payang                          | 110,20   | 110,00        |
| Sukamerindu                           | 104,70   | 104,80        |
| Kikim Barat                           | 104,00   | 103,70        |
| Kikim Timur                           | 104,80   | 104,80        |
| Kikim Selatan                         | 104,60   | 104,50        |
| Kikim Tengah                          | 102,60   | 102,30        |
| Lahat                                 | 101,60   | 101,40        |
| Gumay Talang                          | 106,20   | 106,20        |
| Pseksu                                | 104,10   | 106,40        |
| Lahat Selatan                         | 106,40   | 104,00        |
| Merapi Barat                          | 104,10   | 103,70        |
| Merapi Timur                          | 107,50   | 107,80        |
| Merapi Selatan                        | 105,60   | 105,50        |
| <b>Kabupaten Lahat/ Lahat Regency</b> | <b>104,70</b>  | <b>105,00</b> |

Sumber/Source : Badan Pusat Statistik Kabupaten Lahat/BPS-Statistics of Lahat Regency

**Tabel**  
**Table** 3.1.2

**Jumlah Penduduk Menurut Kelompok Umur dan Jenis Kelamin di Kabupaten Lahat, 2021**  
*Population by Age Groups and Sex in Lahat Regency, 2021*

| Kelompok Umur<br><i>Age Groups</i>    | Jenis Kelamin/Sex        |                            | Jumlah<br><i>Total</i> |
|---------------------------------------|--------------------------|----------------------------|------------------------|
|                                       | Laki-Laki<br><i>Male</i> | Perempuan<br><i>Female</i> |                        |
| (1)                                   | (2)                      | (3)                        | (4)                    |
| 0–4                                   | 19 555                   | 18 619                     | 38 174                 |
| 5–9                                   | 20 033                   | 18 925                     | 38 958                 |
| 10–14                                 | 19 088                   | 18 119                     | 37 207                 |
| 15–19                                 | 19 576                   | 18 260                     | 37 836                 |
| 20–24                                 | 18 408                   | 17 288                     | 35 696                 |
| 25–29                                 | 16 315                   | 14 857                     | 31 172                 |
| 30–34                                 | 17 318                   | 15 915                     | 33 233                 |
| 35–39                                 | 16 907                   | 15 858                     | 32 765                 |
| 40–44                                 | 17 092                   | 15 951                     | 33 043                 |
| 45–49                                 | 14 878                   | 13 834                     | 28 712                 |
| 50–54                                 | 12 241                   | 11 672                     | 23 913                 |
| 55–59                                 | 10 100                   | 10 044                     | 20 144                 |
| 60–64                                 | 8 183                    | 8 305                      | 16 488                 |
| 65–69                                 | 5 740                    | 6 036                      | 11 776                 |
| 70–74                                 | 3 547                    | 4 139                      | 7 686                  |
| 75+                                   | 3 393                    | 4 743                      | 8 136                  |
| <b>Kabupaten Lahat/ Lahat Regency</b> | <b>222 374</b>           | <b>212 565</b>             | <b>434 939</b>         |

Sumber/Source: Badan Pusat Statistik Kabupaten Lahat/BPS-Statistics of Lahat Regency

### 3.2 KETENAGAKERJAAN EMPLOYMENT

**Tabel 3.2.1** Jumlah Penduduk Berumur 15 Tahun Keatas Menurut Jenis Kegiatan Selama Seminggu yang Lalu dan Jenis Kelamin di Kabupaten Lahat, 2021  
*Population Aged 15 Years and Over by Type of Activity During The Previous Week and Sex in Lahat Regency, 2021*

| Kegiatan Utama<br><i>Main Activity</i>                         | Jenis Kelamin/Sex        |                            |   |
|--|--------------------------|----------------------------|---|
|  | Laki-Laki<br><i>Male</i> | Perempuan<br><i>Female</i> | Laki-Laki+<br>Perempuan<br><i>Male+Female</i> |
| (1)  | (2)                      | (3)                        | (4)   |
| <b>I. Angkatan Kerja/<i>Economically Active</i></b>            | <b>127 787</b>           | <b>86 022</b>              | <b>213 809</b>                                |
| 1. Bekerja/ <i>Working</i>                                     | 122 870                  | 83 252                     | 206 122                                       |
| 2. Pengangguran Terbuka/ <i>Unemployment</i>                   | 4 917                    | 2 770                      | 7 687   |
| <b>II. Bukan Angkatan Kerja/<i>Not Economically Active</i></b> | <b>28 677</b>            | <b>64 985</b>              | <b>93 662</b>                                 |
| 1. Sekolah/ <i>Attending School</i>                            | 9 591                    | 8 752                      | 18 343  |
| 2. Mengurus Rumah Tangga/ <i>Housekeeping</i>                  | 6 463                    | 50 845                     | 57 308  |
| 3. Lainnya/ <i>Others</i>                                      | 12 623                   | 5 388                      | 18 011  |
| <b>Jumlah/<i>Total</i></b>                                     | <b>156 464</b>           | <b>151 007</b>             | <b>307 471</b>                                |

Sumber/*Source*: BPS, Survei Angkatan Kerja Nasional (Sakernas) Agustus/BPS-Statistics Indonesia, August National Labor Force Survey

**Tabel** 3.2.2  
**Table**

**Penduduk Berumur 15 Tahun ke Atas Menurut Pendidikan Tertinggi yang Ditamatkan dan Jenis Kegiatan Selama Seminggu yang Lalu di Kabupaten Lahat, 2021**  
*Population 15 Years of Age and Over by Educational Attainment and Type of Activity During the Previous Week in Lahat Regency, 2021*

| Pendidikan Tertinggi yang Ditamatkan <sup>1</sup><br><i>Educational Attainment <sup>1</sup></i> | Angkatan Kerja/ <i>Economically Active</i> |   |  | Persentase Bekerja terhadap Angkatan Kerja<br><i>Percentage of Working to Economically Active</i> |
|---|--|---|--|---|
|   | Bekerja<br><i>Working</i>                  | Pengangguran <sup>2</sup><br><i>Unemployment <sup>2</sup></i> | Jumlah Angkatan Kerja<br><i>Total of Economically Active</i> |   |
| (1)   | (2)  | (3)   | (4)  | (5)   |
| 0   | 74 844                                     | 1 036   | 75 880   | 98,63   |
| 1   | 38 512                                     | 632   | 39 144   | 98,39   |
| 2   | 68 311                                     | 5 233   | 73 544   | 92,88   |
| 3   | 24 455                                     | 786   | 25 241   | 96,89   |
| <b>Jumlah/Total</b>   | <b>206 122</b>                             | <b>7 687</b>  | <b>213 809</b>   | <b>96,40</b>  |

Lanjutan Tabel/Continued Table 3.2.2

| Pendidikan Tertinggi yang Ditamatkan <sup>1</sup><br>Educational Attainment <sup>1</sup> | Bukan Angkatan Kerja<br>Not Economically Active | Jumlah Total   | Persentase Angkatan Kerja terhadap Penduduk Usia Kerja<br>Percentage of Economically Active to Working Age Population |
|--|---|----------------|---|
| (1)  | (6)   | (7)            | (8)   |
| 0  | 34 349  | 110 229        | 68 839  |
| 1  | 26 458  | 65 602         | 59 669  |
| 2  | 27 257  | 100 801        | 72 960  |
| 3  | 5 598   | 30 839         | 81 848  |
| <b>Jumlah/Total</b>  | <b>93 662</b>                                   | <b>307 471</b> | <b>69 538</b>   |

Catatan/Note: <sup>1</sup> 0. ≤ Sekolah Dasar (SD)/≤ Primary School  
 1. Sekolah Menengah Pertama/Junior High School  
 2. Sekolah Menengah Atas/Senior High School  
 3. Perguruan Tinggi/Collage  
<sup>2</sup> 1. Mencari pekerjaan/Looking for work  
 2. Mempersiapkan usaha/Establishing a new business/firm  
 3. Merasa tidak mungkin mendapat pekerjaan/Feeling hopeless in looking for work (discouraged job seekers)  
 4. Sudah punya pekerjaan tetapi belum mulai bekerja/Having job already but not starting to work yet

Sumber/Source: BPS, Survei Angkatan Kerja Nasional (Sakernas) Agustus/BPS-Statistics Indonesia, August National Labor Force Survey

**Tabel**  
**Table** 3.2.3

**Penduduk Berumur 15 Tahun Ke Atas yang Bekerja Selama Seminggu yang Lalu Menurut Status Pekerjaan Utama dan Jenis Kelamin di Kabupaten Lahat, 2021**  
*Population 15 Years of Age and Over who Worked During The Previous Week by Main Employment Status and Sex in Lahat Regency, 2021*

| <b>Status Pekerjaan Utama</b><br><i>Main Employment Status</i>   | <b>Laki-Laki</b><br><i>Male</i> | <b>Perempuan</b><br><i>Female</i> | <b>Jumlah</b><br><i>Total</i> |
|--|---------------------------------|-----------------------------------|-------------------------------|
| (1)  | (2)                             | (3)                               | (4)                           |
| Berusaha sendiri<br><i>Own account worker</i>  | 30 642                          | 17 664                            | 48 306                        |
| Berusaha dibantu buruh tidak tetap/buruh tidak dibayar<br><i>Employer assisted by temporary worker/unpaid worker</i> | 33 191                          | 6 965                             | 40 156                        |
| Berusaha dibantu buruh tetap/buruh dibayar<br><i>Employer assisted by permanent worker/paid worker</i>               | 1 500                           | -                                 | 1 500                         |
| Buruh/Karyawan/Pegawai/ <i>Employee</i>  | 35 113                          | 23 440                            | 58 553                        |
| Pekerja bebas<br><i>Casual worker</i>  | 13 294                          | 4 939                             | 18 233                        |
| Pekerja keluarga/tak dibayar<br><i>Family worker/unpaid worker</i>   | 9 130                           | 30 244                            | 39 374                        |
| <b>Jumlah/Total</b>  | <b>122 870</b>                  | <b>83 252</b>                     | <b>206 122</b>                |

Sumber/Source: BPS, Survei Angkatan Kerja Nasional (Sakernas) Agustus/BPS-Statistics Indonesia, August National Labor Force Survey



04

**SOSIAL DAN KESEJAHTERAAN RAKYAT**  
*SOCIAL AND WELFARE*

**Angka Partisipasi Murni (APM)**  
Menurut Jenjang Pendidikan 2021



98,83%




86,98%



67,85%

**Angka Partisipasi Kasar (APK)**  
Menurut Jenjang Pendidikan 2021



109,75%



94,48%



82,32%





**PENJELASAN TEKNIS**

1. Data Podes merupakan satu-satunya sumber data kewilayahan yang muatannya beragam dan memberi gambaran tentang situasi pembangunan suatu wilayah (regional). Ini berbeda dengan data dari hasil pendekatan rumah tangga yang lebih menekankan pada dimensi aktivitas sektoral. Keduanya sama penting dan menjadi kekayaan BPS.
2. Pencacahan Podes dilakukan secara sensus terhadap seluruh wilayah administrasi pemerintahan terendah setingkat desa (yaitu desa, kelurahan, nagari, Unit Permukiman Transmigrasi (UPT)) yang masih dibina oleh kementerian terkait.
3. Jalur Pendidikan di Indonesia terdiri atas 1) pendidikan formal, 2) pendidikan nonformal, dan 3) pendidikan informal yang ketiganya dapat saling melengkapi dan memperkaya (Undang-Undang No. 20 Tahun 2014 tentang Sistem Pendidikan Nasional).
4. Jenjang Pendidikan Formal terdiri atas pendidikan dasar, pendidikan menengah, dan pendidikan tinggi. Jenis pendidikan yang diajarkan mencakup pendidikan umum, kejuruan, akademik,

**TECHNICAL NOTES**

1. *Podes data is the only one Source of spatial data consisting of various information and providing a picture of development progress in a region. The Podes data are different from data resulted from household surveys focusing on the dimension of sectoral activities. Both kind of data are important and become the trade mark of BPS on the data richness aspect.*
2. *Podes enumeration is implemented as a census of the lowest governmental administrative region equivalent to village (i.e. village, sub-district, nagari, and Transmigration Settlement Unit which is still fostered by the relevant ministries).*
3. *The Education System in Indonesia consists of 1) a formal education, 2) non-formal education, and 3) informaleducationthatallthreecan be complementary and enriching (Law No. 20 Year 2014 about The National Education System).*
4. *The Formal Education Level consists of primary education, secondary education, and high education. The kind of education that taught consists of general education, vocational, academic, professional,*

1. profesi, vokasi, keagamaan, dan khusus.

a. Pendidikan Dasar berbentuk Sekolah Dasar (SD) dan Madrasah Ibtidaiyah (MI) atau bentuk lain yang sederajat serta Sekolah Menengah Pertama (SMP) dan Madrasah Tsanawiyah (MTs), atau bentuk lain yang sederajat.

b. Pendidikan Menengah berbentuk Sekolah Menengah Atas (SMA), Madrasah Aliyah (MA), Sekolah Menengah Kejuruan (SMK), dan Madrasah Aliyah Kejuruan (MAK), atau bentuk lain yang sederajat.

c. Pendidikan Tinggi merupakan jenjang pendidikan setelah pendidikan menengah yang mencakup program pendidikan diploma, sarjana, magister, spesialis, dan doktor yang diselenggarakan oleh perguruan tinggi. Perguruan tinggi dapat berbentuk akademi, politeknik, sekolah tinggi, institut, atau universitas.

5. Keluhan kesehatan adalah keadaan seseorang yang mengalami gangguan kesehatan atau kejiwaan, baik karena penyakit akut, penyakit kronis, kecelakaan, kriminal, atau hal lain.

1. *religious, and specific education.*

a. *The Primary Education consists of Elementary School and Islamic Elementary School or other equivalent forms and Junior High School and MTs, or other equivalent forms.*

b. *The Secondary Education consists of the senior high school, MA, Vocational School, and Vocational Madrasah Aliyah, or other equivalent forms.*

c. *The High Education consists of the education level after the secondary education that consists of diplomas, bachelor, master, specialist, and doctoral degrees that are held by the college. The colleges can be academy, polytechnic, high school, institute, or university.*

5. *Health complaint is a condition where a person has health or mental problems because of acute illness, chronically illness, accident, crimes, or others.*

**ULASAN****DESCRIPTION**

Pendidikan merupakan sarana mutlak dalam meningkatkan Sumber Daya Manusia (SDM) yang bermutu. Sumber Daya Manusia yang bermutu sangat dibutuhkan dalam pelaksanaan pembangunan yang bertujuan untuk meningkatkan kesejahteraan masyarakat. Oleh karena itu pendidikan harus dilengkapi dengan sarana dan prasarana yang memadai agar dapat mencapai tujuannya dengan baik.

*Education is the absolute medium in improving qualified Human Resource (SDM). Qualified human resource is required in conducting development which aims to increase society prosperity. Therefore, education must be provided with compatible facilities in order to reach the goal well.*

Total Sekolah Dasar (SD) sederajat di Kabupaten Lahat di tahun 2021/2022 posisi semester ganjil terdiri dari 288 sekolah, dengan jumlah guru sebanyak 3.968 dan Jumlah murid sebanyak 40.158 orang.

*The number of Elementary School (SD) in Lahat Regency in 2021/2022 in odd semesters consists of 288 schools, with 3,968 Teachers and 40,158 students.*

Total Sekolah Menengah Pertama (SMP) sederajat di Kabupaten Lahat terdiri dari 71 sekolah, dengan 1.531 Guru dan jumlah murid sebanyak 17.379 orang.

*The number of Junior High School (SMP) in Lahat Regency consists of 71 schools with 1,531 Teachers and 17,379 students.*

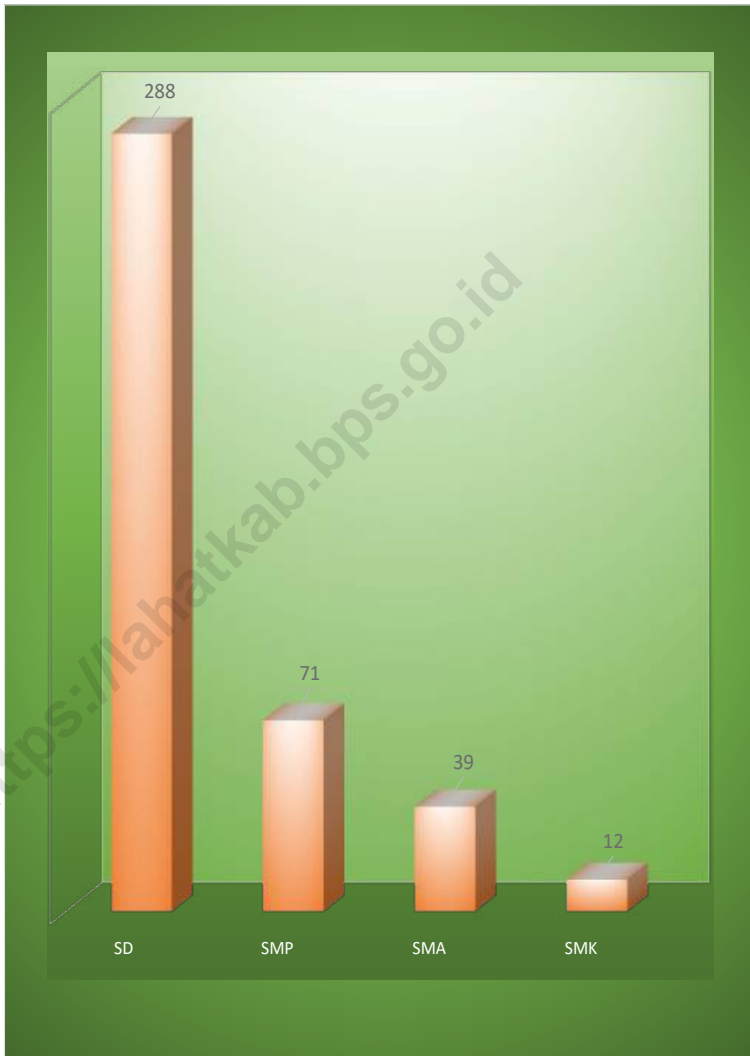
Total Sekolah Menengah Atas (SMA) sederajat di Kabupaten Lahat terdiri dari 39 sekolah, dengan 1.068 guru dan 12.524 siswa.

*The number of Senior High School (SHS) in Lahat Regency consists of 39 schools with 1,068 teachers and 12,524 students.*

Total Sekolah Menengah Kejuruan (SMK) sederajat di Kabupaten Lahat terdiri dari 12 sekolah, dengan 504 guru dan 6.618 Siswa.

*The number of Vocational High School (VHS) in Lahat Regency consists of 12 Schools with 504 teachers and 6,618 students.*

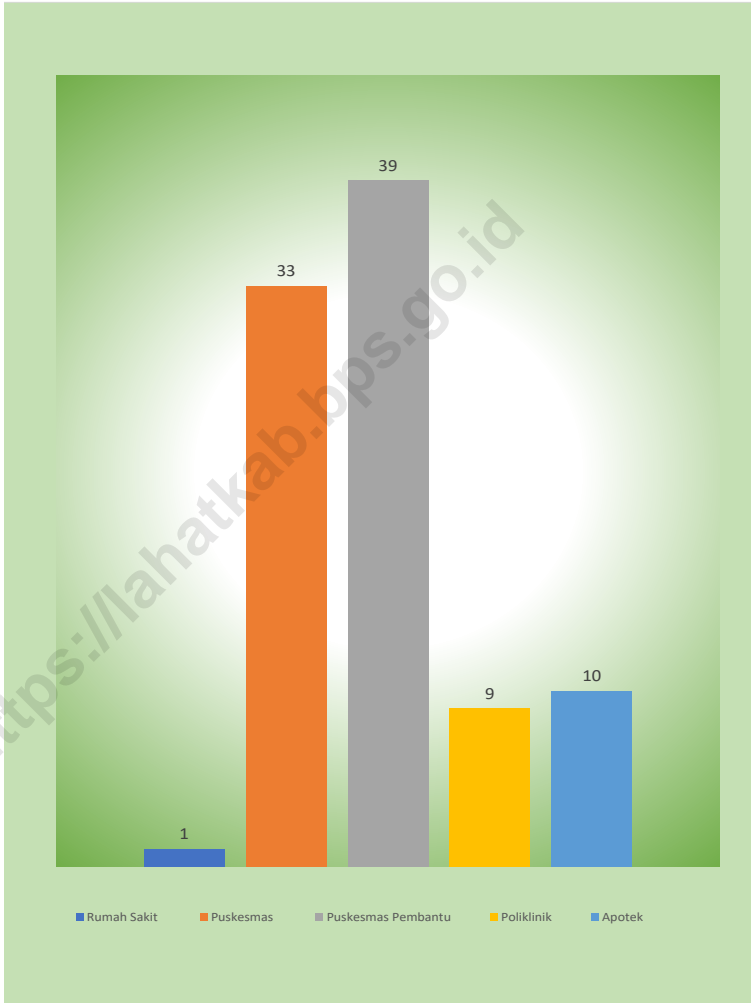
**Gambar 4.1** Jumlah Sekolah di Kabupaten Lahat tahun, 2020/ 2021  
**Figures 4.1** Number of Schools in Lahat Regency, 2020/ 2021



Sumber/Source: Kementerian Pendidikan, Kebudayaan, Riset, dan Teknologi, Sistem Data Pokok Pendidikan, Ministry of Education, Culture, Research, and Technology, Basic Education Data System

**Gambar** 4.2  
**Figures**

**Jumlah Desa<sup>1</sup>/Kelurahan Yang Memiliki Sarana Kesehatan Menurut Kecamatan di Kabupaten Lahat, 2021**  
**Number of Villages<sup>1</sup>/Kelurahan Having Health Facilities by Subdistrict in Lahat Regency, 2021**



Sumber/Source: BPS, Pendataan Potensi Desa (Podes)/ BPS-Statistics Indonesia, Village Potential Data Collection

#### 4.1 PENDIDIKAN EDUCATION

**Tabel 4.1.1** Jumlah Sekolah, Guru, dan Murid Taman Kanak-Kanak (TK) di Bawah Kementerian Pendidikan dan Kebudayaan Menurut Kecamatan di Kabupaten Lahat, 2020/2021 dan 2021/2022  
*Number of Schools, Teachers, and Pupils in Kindergarten Under The Ministry of Education and Culture by Subdistrict in Lahat Regency, 2020/2021 dan 2021/2022*

| Kecamatan<br>Subdistrict                 | Sekolah/Schools |           |                |            |              |            |
|--|-----------------|-----------|----------------|------------|--------------|------------|
|  | Negeri/Public   |           | Swasta/Private |            | Jumlah/Total |            |
|  | 2020/2021       | 2021/2022 | 2020/2021      | 2021/2022  | 2020/2021    | 2021/2022  |
| (1)                                      | (2)             | (3)       | (4)            | (5)        | (6)          | (7)        |
| Tanjung Sakti Pumi                       | –               | –         | 2              | 2          | 2            | 2          |
| Tanjung Sakti Pumu                       | –               | –         | 4              | 5          | 4            | 5          |
| Kota Agung                               | –               | –         | 5              | 5          | 5            | 5          |
| Mulak Ulu                                | 1               | 1         | 4              | 4          | 5            | 5          |
| Tanjung Tebat                            | –               | –         | 3              | 3          | 3            | 3          |
| Mulak Sebingkai                          | –               | –         | -              | -          | -            | -          |
| Pulau Pinang                             | –               | –         | 6              | 6          | 6            | 6          |
| Pagar Gunung                             | –               | –         | 8              | 8          | 8            | 8          |
| Gumay Ulu                                | –               | –         | 3              | 3          | 3            | 3          |
| Jarai                                    | –               | –         | 7              | 7          | 7            | 7          |
| Pajar Bulan                              | –               | –         | 3              | 3          | 3            | 3          |
| Muara Payang                             | –               | –         | 4              | 3          | 4            | 3          |
| Sukamerindu                              | –               | –         | 1              | -          | 1            | -          |
| Kikim Barat                              | –               | –         | 5              | 6          | 5            | 6          |
| Kikim Timur                              | –               | –         | 17             | 15         | 17           | 15         |
| Kikim Selatan                            | –               | –         | 9              | 9          | 9            | 9          |
| Kikim Tengah                             | –               | –         | 6              | 6          | 6            | 6          |
| Lahat                                    | 1               | 1         | 45             | 45         | 46           | 46         |
| Gumay Talang                             | –               | –         | 8              | 8          | 8            | 8          |
| Pseksu                                   | –               | –         | 8              | 8          | 8            | 8          |
| Lahat Selatan                            | –               | –         | -              | -          | -            | -          |
| Merapi Barat                             | –               | –         | 9              | 10         | 9            | 10         |
| Merapi Timur                             | –               | –         | 8              | 8          | 8            | 8          |
| Merapi Selatan                           | 1               | 1         | 3              | 3          | 4            | 4          |
| <b>Kabupaten Lahat<br/>Lahat Regency</b> | <b>3</b>        | <b>3</b>  | <b>168</b>     | <b>167</b> | <b>171</b>   | <b>170</b> |

Lanjutan Tabel/*Continued Table* 4.1.1

| Kecamatan<br>Subdistrict                 | Guru <sup>1</sup> /Teachers <sup>1</sup> |           |                |            |              |            |
|--|--|-----------|----------------|------------|--------------|------------|
|  | Negeri/Public                            |           | Swasta/Private |            | Jumlah/Total |            |
|  | 2020/2021                                | 2021/2022 | 2020/2021      | 2021/2022  | 2020/2021    | 2021/2022  |
| (1)                                      | (8)                                      | (9)       | (10)           | (11)       | (12)         | (13)       |
| Tanjung Sakti Pumi                       | -  | -         | 5              | 5          | 5            | 5          |
| Tanjung Sakti Pumu                       | -  | -         | 7              | 17         | 7            | 17         |
| Kota Agung                               | -  | -         | 12             | 13         | 12           | 13         |
| Mulak Ulu                                | 8  | 7         | 17             | 16         | 25           | 23         |
| Tanjung Tebat                            | -  | -         | 8              | 8          | 8            | 8          |
| Mulak Sebingkai                          | -  | -         | -              | -          | -            | -          |
| Pulau Pinang                             | -  | -         | 19             | 17         | 19           | 17         |
| Pagar Gunung                             | -  | -         | 31             | 27         | 31           | 27         |
| Gumay Ulu                                | -  | -         | 8              | 7          | 8            | 7          |
| Jarai                                    | -  | -         | 30             | 28         | 30           | 28         |
| Pajar Bulan                              | -  | -         | 8              | 8          | 8            | 8          |
| Muara Payang                             | -  | -         | 12             | 9          | 12           | 9          |
| Sukamerindu                              | -  | -         | -              | -          | -            | -          |
| Kikim Barat                              | -  | -         | 15             | 18         | 15           | 18         |
| Kikim Timur                              | -  | -         | 57             | 47         | 57           | 47         |
| Kikim Selatan                            | -  | -         | 29             | 30         | 29           | 30         |
| Kikim Tengah                             | -  | -         | 27             | 25         | 27           | 25         |
| Lahat                                    | 13                                       | 11        | 241            | 228        | 254          | 239        |
| Gumay Talang                             | -  | -         | 28             | 25         | 28           | 25         |
| Pseksu                                   | -  | -         | 30             | 29         | 30           | 29         |
| Lahat Selatan                            | -  | -         | -              | -          | -            | -          |
| Merapi Barat                             | -  | -         | 47             | 45         | 47           | 45         |
| Merapi Timur                             | -  | -         | 31             | 23         | 31           | 23         |
| Merapi Selatan                           | 8  | 7         | 9              | 8          | 17           | 15         |
| <b>Kabupaten Lahat<br/>Lahat Regency</b> | <b>29</b>                                | <b>25</b> | <b>671</b>     | <b>633</b> | <b>700</b>   | <b>658</b> |



Lanjutan Tabel/Continued Table 4.1.1

| Kecamatan<br>Subdistrict                 | Murid/Pupils  |            |                |              |              |              |
|--|---------------|------------|----------------|--------------|--------------|--------------|
|  | Negeri/Public |            | Swasta/Private |              | Jumlah/Total |              |
|  | 2020/2021     | 2021/2022  | 2020/2021      | 2021/2022    | 2020/2021    | 2021/2022    |
| (1)                                      | (14)          | (15)       | (16)           | (17)         | (18)         | (19)         |
| Tanjung Sakti Pumi                       | -             | -          | 86             | 85           | 86           | 85           |
| Tanjung Sakti Pumu                       | -             | -          | 87             | 99           | 87           | 99           |
| Kota Agung                               | -             | -          | 123            | 79           | 123          | 79           |
| Mulak Ulu                                | 33            | 17         | 93             | 115          | 126          | 132          |
| Tanjung Tebat                            | -             | -          | 61             | 70           | 61           | 70           |
| Mulak Sebingkai                          | -             | -          | -              | -            | -            | -            |
| Pulau Pinang                             | -             | -          | 95             | 81           | 95           | 81           |
| Pagar Gunung                             | -             | -          | 157            | 161          | 157          | 161          |
| Gumay Ulu                                | -             | -          | 69             | 67           | 69           | 67           |
| Jarai                                    | -             | -          | 285            | 266          | 285          | 266          |
| Pajar Bulan                              | -             | -          | 64             | 59           | 64           | 59           |
| Muara Payang                             | -             | -          | 75             | 40           | 75           | 40           |
| Sukamerindu                              | -             | -          | 2              | -            | 2            | -            |
| Kikim Barat                              | -             | -          | 113            | 138          | 113          | 138          |
| Kikim Timur                              | -             | -          | 428            | 410          | 428          | 410          |
| Kikim Selatan                            | -             | -          | 246            | 232          | 246          | 232          |
| Kikim Tengah                             | -             | -          | 173            | 166          | 173          | 166          |
| Lahat                                    | 136           | 136        | 1 838          | 1 667        | 1 974        | 1 803        |
| Gumay Talang                             | -             | -          | 204            | 165          | 204          | 165          |
| Pseksu                                   | -             | -          | 192            | 184          | 192          | 184          |
| Lahat Selatan                            | -             | -          | -              | -            | -            | -            |
| Merapi Barat                             | -             | -          | 359            | 375          | 359          | 375          |
| Merapi Timur                             | -             | -          | 238            | 218          | 238          | 218          |
| Merapi Selatan                           | 47            | 40         | 86             | 77           | 133          | 117          |
| <b>Kabupaten Lahat<br/>Lahat Regency</b> | <b>216</b>    | <b>193</b> | <b>5 074</b>   | <b>4 754</b> | <b>5 290</b> | <b>4 947</b> |

Catatan/Note : Jumlah guru termasuk kepala sekolah dan guru/The total of teachers including headmaster and teacher

Sumber/Source : 2020/2021 Kementerian Pendidikan dan Kebudayaan, data semester ganjil 2020/Ministry of Educations and Culture, 2020 odd semester data

2021/2022 Kementerian Pendidikan, Kebudayaan, Riset, dan Teknologi, Sistem Data Pokok Pendidikan, data semester ganjil 2021/ Ministry of Education, Culture, Research, and Technology, Basic Education Data System, odd semester 2021

**Tabel**  
**Table** 4.1.2

**Jumlah Sekolah, Guru, dan Murid Raudatul Athfal (RA)  
di Bawah Kementerian Agama Menurut Kecamatan  
di Kabupaten Lahat, 2020/2021 dan 2021/2022**  
*Number of Schools, Teachers, and Pupils in Raudatul Athfal  
(RA) Under The Ministry of Religious Affairs by Subdistrict in  
Lahat Regency, 2020/2021 dan 2021/2022*

| Kecamatan<br>Subdistrict                 | Sekolah/Schools |           | Guru/Teachers |            | Murid/Pupils |            |
|--|-----------------|-----------|---------------|------------|--------------|------------|
|  | 2020/2021       | 2021/2022 | 2020/2021     | 2021/2022  | 2020/2021    | 2021/2022  |
| (1)                                      | (2)             | (3)       | (4)           | (5)        | (6)          | (7)        |
| Tanjung Sakti Pumi                       | 1               | 1         | 5             | 5          | 135          | 131        |
| Tanjung Sakti Pumu                       | -               | -         | -             | -          | -            | -          |
| Kota Agung                               | -               | -         | -             | -          | -            | -          |
| Mulak Ulu                                | 1               | 1         | 3             | 3          | 13           | 12         |
| Tanjung Tebat                            | -               | -         | -             | -          | -            | -          |
| Mulak Sebingkai                          | -               | -         | -             | -          | -            | -          |
| Pulau Pinang                             | -               | -         | -             | -          | -            | -          |
| Pagar Gunung                             | 1               | 1         | 3             | 3          | 14           | 14         |
| Gumay Ulu                                | -               | -         | -             | -          | -            | -          |
| Jarai                                    | -               | -         | -             | -          | -            | -          |
| Pajar Bulan                              | -               | -         | -             | -          | -            | -          |
| Muara Payang                             | 1               | 1         | 4             | 4          | 82           | 61         |
| Sukamerindu                              | -               | -         | -             | -          | -            | -          |
| Kikim Barat                              | 3               | 3         | 11            | 22         | 144          | 129        |
| Kikim Timur                              | 3               | 3         | 13            | 18         | 108          | 126        |
| Kikim Selatan                            | -               | -         | -             | -          | -            | -          |
| Kikim Tengah                             | -               | -         | -             | -          | -            | -          |
| Lahat                                    | 4               | 6         | 23            | 47         | 252          | 319        |
| Gumay Talang                             | 1               | 1         | 4             | 4          | 29           | 35         |
| Pseksu                                   | -               | -         | -             | -          | -            | -          |
| Lahat Selatan                            | -               | -         | -             | -          | -            | -          |
| Merapi Barat                             | -               | -         | -             | -          | -            | -          |
| Merapi Timur                             | -               | -         | -             | -          | -            | -          |
| Merapi Selatan                           | -               | -         | -             | -          | -            | -          |
| <b>Kabupaten Lahat<br/>Lahat Regency</b> | <b>15</b>       | <b>17</b> | <b>66</b>     | <b>106</b> | <b>777</b>   | <b>827</b> |

Catatan/Note: Seluruh Raudatul Athfal (RA) berstatus swasta/All Raudatul Athfal (RA) are private

Sumber/Source: Kementerian Agama, Data Semester Ganjil/Ministry of Religious Affairs, Odd semester report data

**Tabel**  
**Table** 4.1.3

**Jumlah Sekolah, Guru, dan Murid Sekolah Dasar (SD)  
di Bawah Kementerian Pendidikan dan Kebudayaan  
Menurut Kecamatan di Kabupaten Lahat, 2020/2021 dan  
2021/2022**  
*Number of Schools, Teachers, and Pupils in Primary Schools  
Under The Ministry of Education and Culture by Subdistrict  
in Lahat Regency, 2020/2021 dan 2021/2022*

| Kecamatan<br>Subdistrict                 | Sekolah/Schools |            |                |           |              |            |
|--|-----------------|------------|----------------|-----------|--------------|------------|
|  | Negeri/Public   |            | Swasta/Private |           | Jumlah/Total |            |
|  | 2020/2021       | 2021/2022  | 2020/2021      | 2021/2022 | 2020/2021    | 2021/2022  |
| (1)                                      | (2)             | (3)        | (4)            | (5)       | (6)          | (7)        |
| Tanjung Sakti Pumi                       | 12              | 12         | 3              | 3         | 15           | 15         |
| Tanjung Sakti Pumu                       | 12              | 12         | 1              | 1         | 13           | 13         |
| Kota Agung                               | 13              | 13         | -              | -         | 13           | 13         |
| Mulak Ulu                                | 10              | 10         | 1              | 1         | 11           | 11         |
| Tanjung Tebat                            | 11              | 11         | -              | -         | 11           | 11         |
| Mulak Sebingkai                          | -               | -          | -              | -         | -            | -          |
| Pulau Pinang                             | 9               | 9          | -              | -         | 9            | 9          |
| Pagar Gunung                             | 15              | 15         | -              | -         | 15           | 15         |
| Gumay Ulu                                | 7               | 7          | -              | -         | 7            | 7          |
| Jarai                                    | 10              | 10         | 2              | 2         | 12           | 12         |
| Pajar Bulan                              | 13              | 13         | -              | -         | 13           | 13         |
| Muara Payang                             | 7               | 7          | -              | -         | 7            | 7          |
| Sukamerindu                              | 6               | 6          | -              | -         | 6            | 6          |
| Kikim Barat                              | 16              | 16         | -              | -         | 16           | 16         |
| Kikim Timur                              | 27              | 27         | 2              | 2         | 29           | 29         |
| Kikim Selatan                            | 14              | 14         | -              | -         | 14           | 14         |
| Kikim Tengah                             | 6               | 6          | -              | -         | 6            | 6          |
| Lahat                                    | 32              | 32         | 10             | 11        | 42           | 43         |
| Gumay Talang                             | 6               | 6          | -              | -         | 6            | 6          |
| Pseksu                                   | 9               | 9          | -              | -         | 9            | 9          |
| Lahat Selatan                            | -               | -          | -              | -         | -            | -          |
| Merapi Barat                             | 12              | 12         | -              | -         | 12           | 12         |
| Merapi Timur                             | 16              | 16         | -              | -         | 16           | 16         |
| Merapi Selatan                           | 5               | 5          | -              | -         | 5            | 5          |
| <b>Kabupaten Lahat<br/>Lahat Regency</b> | <b>268</b>      | <b>268</b> | <b>19</b>      | <b>20</b> | <b>287</b>   | <b>288</b> |

Lanjutan Tabel/Continued Table 4.1.3

| Kecamatan<br>Subdistrict                 | Guru <sup>1</sup> /Teachers <sup>1</sup> |              |                |            |              |              |
|--|--|--------------|----------------|------------|--------------|--------------|
|  | Negeri/Public                            |              | Swasta/Private |            | Jumlah/Total |              |
|  | 2020/2021                                | 2021/2022    | 2020/2021      | 2021/2022  | 2020/2021    | 2021/2022    |
| (1)                                      | (8)                                      | (9)          | (10)           | (11)       | (12)         | (13)         |
| Tanjung Sakti Pumi                       | 148                                      | 136          | 31             | 30         | 179          | 166          |
| Tanjung Sakti Pumu                       | 163                                      | 161          | 7              | 7          | 170          | 168          |
| Kota Agung                               | 186                                      | 184          | -              | -          | 186          | 184          |
| Mulak Ulu                                | 119                                      | 118          | 5              | 5          | 124          | 123          |
| Tanjung Tebat                            | 130                                      | 123          | -              | -          | 130          | 123          |
| Mulak Sebingkai                          | -  | -            | -              | -          | -            | -            |
| Pulau Pinang                             | 115                                      | 109          | -              | -          | 115          | 109          |
| Pagar Gunung                             | 250                                      | 245          | -              | -          | 250          | 245          |
| Gumay Ulu                                | 78                                       | 86           | -              | -          | 78           | 86           |
| Jarai                                    | 164                                      | 154          | 35             | 28         | 199          | 182          |
| Pajar Bulan                              | 165                                      | 161          | -              | -          | 165          | 161          |
| Muara Payang                             | 77                                       | 75           | -              | -          | 77           | 75           |
| Sukamerindu                              | 78                                       | 76           | -              | -          | 78           | 76           |
| Kikim Barat                              | 146                                      | 181          | -              | -          | 146          | 181          |
| Kikim Timur                              | 320                                      | 314          | 15             | 11         | 335          | 325          |
| Kikim Selatan                            | 160                                      | 175          | -              | -          | 160          | 175          |
| Kikim Tengah                             | 56                                       | 74           | -              | -          | 56           | 74           |
| Lahat                                    | 665                                      | 594          | 152            | 177        | 817          | 771          |
| Gumay Talang                             | 124                                      | 114          | -              | -          | 124          | 114          |
| Pseksu                                   | 129                                      | 124          | -              | -          | 129          | 124          |
| Lahat Selatan                            | -  | -            | -              | -          | -            | -            |
| Merapi Barat                             | 239                                      | 231          | -              | -          | 239          | 231          |
| Merapi Timur                             | 216                                      | 206          | -              | -          | 216          | 206          |
| Merapi Selatan                           | 74                                       | 69           | -              | -          | 74           | 69           |
| <b>Kabupaten Lahat<br/>Lahat Regency</b> | <b>3 802</b>                             | <b>3 710</b> | <b>245</b>     | <b>258</b> | <b>4 047</b> | <b>3 968</b> |

Lanjutan Tabel/Continued Table 4.1.3

| Kecamatan<br>Subdistrict                 | Murid/Pupils  |               |                |              |               |               |
|--|---------------|---------------|----------------|--------------|---------------|---------------|
|  | Negeri/Public |               | Swasta/Private |              | Jumlah/Total  |               |
|  | 2020/2021     | 2021/2022     | 2020/2021      | 2021/2022    | 2020/2021     | 2021/2022     |
| (1)                                      | (14)          | (15)          | (16)           | (17)         | (18)          | (19)          |
| Tanjung Sakti Pumi                       | 957           | 921           | 552            | 584          | 1 509         | 1 505         |
| Tanjung Sakti Pumu                       | 1 314         | 1 303         | 81             | 96           | 1 395         | 1 399         |
| Kota Agung                               | 1 451         | 1 554         | -              | -            | 1 451         | 1 554         |
| Mulak Ulu                                | 1 302         | 1 304         | 51             | 57           | 1 353         | 1 361         |
| Tanjung Tebat                            | 881           | 837           | -              | -            | 881           | 837           |
| Mulak Sebingkai                          | -             | -             | -              | -            | -             | -             |
| Pulau Pinang                             | 789           | 776           | -              | -            | 789           | 776           |
| Pagar Gunung                             | 1 014         | 1 010         | -              | -            | 1 014         | 1 010         |
| Gumay Ulu                                | 587           | 538           | -              | -            | 587           | 538           |
| Jarai                                    | 1 426         | 1 332         | 596            | 577          | 2 022         | 1 909         |
| Pajar Bulan                              | 1 090         | 1 044         | -              | -            | 1 090         | 1 044         |
| Muara Payang                             | 491           | 479           | -              | -            | 491           | 479           |
| Sukamerindu                              | 573           | 547           | -              | -            | 573           | 547           |
| Kikim Barat                              | 1 598         | 1 561         | -              | -            | 1 598         | 1 561         |
| Kikim Timur                              | 3 116         | 3 043         | 212            | 244          | 3 328         | 3 287         |
| Kikim Selatan                            | 1 834         | 1 806         | -              | -            | 1 834         | 1 806         |
| Kikim Tengah                             | 1 094         | 1 069         | -              | -            | 1 094         | 1 069         |
| Lahat                                    | 9 147         | 8 932         | 2 579          | 2 668        | 11 726        | 11 600        |
| Gumay Talang                             | 1 127         | 1 096         | -              | -            | 1 127         | 1 096         |
| Pseksu                                   | 1 050         | 1 025         | -              | -            | 1 050         | 1 025         |
| Lahat Selatan                            | -             | -             | -              | -            | -             | -             |
| Merapi Barat                             | 2 450         | 2 406         | -              | -            | 2 450         | 2 406         |
| Merapi Timur                             | 2 470         | 2 469         | -              | -            | 2 470         | 2 469         |
| Merapi Selatan                           | 871           | 880           | -              | -            | 871           | 880           |
| <b>Kabupaten Lahat<br/>Lahat Regency</b> | <b>36 632</b> | <b>35 932</b> | <b>4 071</b>   | <b>4 226</b> | <b>40 703</b> | <b>40 158</b> |

Catatan/Note : Jumlah guru termasuk kepala sekolah dan guru/The total of teachers including headmaster and teacher

Sumber/Source : 2020/2021 Kementerian Pendidikan dan Kebudayaan, data semester ganjil 2020/Ministry of Education and Culture, 2020 odd semester data

2021/2022 Kementerian Pendidikan, Kebudayaan, Riset, dan Teknologi, Sistem Data Pokok Pendidikan, data semester ganjil 2021/Ministry of Education, Culture, Research, and Technology, Basic Education Data System, odd semester 2021

**Tabel**  
**Table** 4.1.4

**Jumlah Sekolah, Guru, dan Murid Madrasah Ibtidaiyah (MI) di Bawah Kementerian Agama Menurut Kecamatan Menurut Kecamatan di Kabupaten Lahat, 2019/2020 dan 2020/2021**  
**Number of Schools, Teachers, and Pupils in Madrasah Ibtidaiyah (MI) Under The Ministry of Religious Affairs by Subdistrict in Lahat Regency, 2019/2020 dan 2020/2021**

| Kecamatan<br>Subdistrict                 | Sekolah/Schools |           |                |           |              |           |
|--|-----------------|-----------|----------------|-----------|--------------|-----------|
|  | Negeri/Public   |           | Swasta/Private |           | Jumlah/Total |           |
|  | 2020/2021       | 2021/2022 | 2020/2021      | 2021/2022 | 2020/2021    | 2021/2022 |
| (1)                                      | (2)             | (3)       | (4)            | (5)       | (6)          | (7)       |
| Tanjung Sakti Pumi                       | -               | -         | -              | 1         | -            | 1         |
| Tanjung Sakti Pumu                       | 1               | -         | -              | 1         | 1            | 1         |
| Kota Agung                               | -               | -         | -              | -         | -            | -         |
| Mulak Ulu                                | -               | -         | 2              | 1         | 2            | 1         |
| Tanjung Tebat                            | -               | -         | -              | -         | -            | -         |
| Mulak Sebingkai                          | -               | -         | -              | -         | -            | -         |
| Pulau Pinang                             | -               | -         | -              | -         | -            | -         |
| Pagar Gunung                             | 1               | 1         | -              | -         | 1            | 1         |
| Gumay Ulu                                | -               | -         | 1              | -         | 1            | -         |
| Jarai                                    | -               | -         | -              | -         | -            | -         |
| Pajar Bulan                              | -               | -         | -              | -         | -            | -         |
| Muara Payang                             | -               | 1         | 1              | -         | 1            | 1         |
| Sukamerindu                              | -               | -         | -              | -         | -            | -         |
| Kikim Barat                              | -               | 1         | 1              | 2         | 1            | 3         |
| Kikim Timur                              | 1               | -         | 2              | 2         | 3            | 2         |
| Kikim Selatan                            | -               | -         | 1              | 1         | 1            | 1         |
| Kikim Tengah                             | -               | -         | -              | 1         | -            | 1         |
| Lahat                                    | -               | 1         | -              | 6         | -            | 7         |
| Gumay Talang                             | -               | -         | -              | 1         | -            | 1         |
| Pseksu                                   | -               | -         | -              | -         | -            | -         |
| Lahat Selatan                            | -               | -         | -              | -         | -            | -         |
| Merapi Barat                             | -               | 1         | -              | 1         | -            | 2         |
| Merapi Timur                             | -               | -         | -              | -         | -            | -         |
| Merapi Selatan                           | -               | -         | -              | -         | -            | -         |
| <b>Kabupaten Lahat<br/>Lahat Regency</b> | <b>3</b>        | <b>5</b>  | <b>8</b>       | <b>17</b> | <b>11</b>    | <b>22</b> |

Lanjutan Tabel/Continued Table 4.1.4

| Kecamatan<br>Subdistrict                 | Guru <sup>1</sup> /Teachers <sup>1</sup> |            |                |            |              |            |
|--|--|------------|----------------|------------|--------------|------------|
|  | Negeri/Public                            |            | Swasta/Private |            | Jumlah/Total |            |
|  | 2020/2021                                | 2021/2022  | 2020/2021      | 2021/2022  | 2020/2021    | 2021/2022  |
| (1)                                      | (8)                                      | (9)        | (10)           | (11)       | (12)         | (13)       |
| Tanjung Sakti Pumi                       | -  | -          | -              | 14         | -            | 14         |
| Tanjung Sakti Pumu                       | 28                                       | -          | -              | 13         | 28           | 13         |
| Kota Agung                               | -  | -          | -              | -          | -            | -          |
| Mulak Ulu                                | -  | -          | 22             | 9          | 22           | 9          |
| Tanjung Tebat                            | -  | -          | -              | -          | -            | -          |
| Mulak Sebingkai                          | -  | -          | -              | -          | -            | -          |
| Pulau Pinang                             | -  | -          | -              | -          | -            | -          |
| Pagar Gunung                             | 32                                       | 31         | -              | -          | 32           | 31         |
| Gumay Ulu                                | -  | -          | 13             | -          | 13           | -          |
| Jarai                                    | -  | -          | -              | -          | -            | -          |
| Pajar Bulan                              | -  | -          | -              | -          | -            | -          |
| Muara Payang                             | -  | 43         | 14             | -          | 14           | 43         |
| Sukamerindu                              | -  | -          | -              | -          | -            | -          |
| Kikim Barat                              | -  | 29         | 2              | 31         | 2            | 60         |
| Kikim Timur                              | 22                                       | -          | 24             | 21         | 46           | 21         |
| Kikim Selatan                            | -  | -          | 12             | 13         | 12           | 13         |
| Kikim Tengah                             | -  | -          | -              | 13         | -            | 13         |
| Lahat                                    | -  | 43         | -              | 72         | -            | 115        |
| Gumay Talang                             | -  | -          | -              | 13         | -            | 13         |
| Pseksu                                   | -  | -          | -              | -          | -            | -          |
| Lahat Selatan                            | -  | -          | -              | -          | -            | -          |
| Merapi Barat                             | -  | 26         | -              | 15         | -            | 41         |
| Merapi Timur                             | -  | -          | -              | -          | -            | -          |
| Merapi Selatan                           | -  | -          | -              | -          | -            | -          |
| <b>Kabupaten Lahat<br/>Lahat Regency</b> | <b>82</b>                                | <b>172</b> | <b>87</b>      | <b>214</b> | <b>169</b>   | <b>386</b> |

Lanjutan Tabel/*Continued Table 4.1.4*

| Kecamatan<br>Subdistrict                 | Murid/Pupils  |              |                |              |              |              |
|--|---------------|--------------|----------------|--------------|--------------|--------------|
|  | Negeri/Public |              | Swasta/Private |              | Jumlah/Total |              |
|  | 2020/2021     | 2021/2022    | 2020/2021      | 2021/2022    | 2020/2021    | 2021/2022    |
| (1)                                      | (14)          | (15)         | (16)           | (17)         | (18)         | (19)         |
| Tanjung Sakti Pumi                       | -             | -            | -              | 670          | -            | 670          |
| Tanjung Sakti Pumu                       | 189           | -            | -              | 111          | 189          | 111          |
| Kota Agung                               | -             | -            | -              | -            | -            | -            |
| Mulak Ulu                                | -             | -            | 213            | 67           | 213          | 67           |
| Tanjung Tebat                            | -             | -            | -              | -            | -            | -            |
| Mulak Sebingkai                          | -             | -            | -              | -            | -            | -            |
| Pulau Pinang                             | -             | -            | -              | -            | -            | -            |
| Pagar Gunung                             | 446           | 194          | -              | -            | 446          | 194          |
| Gumay Ulu                                | -             | -            | 112            | -            | 112          | -            |
| Jarai                                    | -             | -            | -              | -            | -            | -            |
| Pajar Bulan                              | -             | -            | -              | -            | -            | -            |
| Muara Payang                             | -             | 397          | 650            | -            | 650          | 397          |
| Sukamerindu                              | -             | -            | -              | -            | -            | -            |
| Kikim Barat                              | -             | 323          | 114            | 184          | 114          | 507          |
| Kikim Timur                              | 403           | -            | 170            | 218          | 573          | 218          |
| Kikim Selatan                            | -             | -            | 134            | 40           | 134          | 40           |
| Kikim Tengah                             | -             | -            | -              | 126          | -            | 126          |
| Lahat                                    | -             | 697          | -              | 442          | -            | 1 139        |
| Gumay Talang                             | -             | -            | -              | 111          | -            | 111          |
| Pseksu                                   | -             | -            | -              | -            | -            | -            |
| Lahat Selatan                            | -             | -            | -              | -            | -            | -            |
| Merapi Barat                             | -             | 231          | -              | 275          | -            | 506          |
| Merapi Timur                             | -             | -            | -              | -            | -            | -            |
| Merapi Selatan                           | -             | -            | -              | -            | -            | -            |
| <b>Kabupaten Lahat<br/>Lahat Regency</b> | <b>1 038</b>  | <b>1 842</b> | <b>1 393</b>   | <b>2 244</b> | <b>2 431</b> | <b>4 086</b> |

Catatan/Note: Kementerian Agama, EMIS, data semester ganjil/ Ministry of Religious Affairs, EMIS, odd semester

Sumber/Source: Kementerian Agama, EMIS, Data Semester Ganjil/Ministry of Religious Affairs, EMIS, Odd semester report data



**Tabel**  
**Table 4.1.5**

**Jumlah Sekolah, Guru, dan Murid Sekolah Menengah Pertama (SMP) di Bawah Kementerian Pendidikan dan Kebudayaan Menurut Kecamatan di Kabupaten Lahat, 2020/2021 dan 2021/2022**  
**Number of Schools, Teachers, and Pupils in Junior High Schools Under The Ministry of Education and Culture by Subdistrict in Lahat Regency, 2020/2021 dan 2021/2022**

| Kecamatan<br>Subdistrict                 | Sekolah/Schools |           |                |           |              |           |
|--|-----------------|-----------|----------------|-----------|--------------|-----------|
|  | Negeri/Public   |           | Swasta/Private |           | Jumlah/Total |           |
|  | 2020/2021       | 2021/2022 | 2020/2021      | 2021/2022 | 2020/2021    | 2021/2022 |
| (1)                                      | (2)             | (3)       | (4)            | (5)       | (6)          | (7)       |
| Tanjung Sakti Pumi                       | 4               | 4         | 1              | 1         | 5            | 5         |
| Tanjung Sakti Pumu                       | 2               | 2         | 1              | 1         | 3            | 3         |
| Kota Agung                               | 4               | 4         | -              | -         | 4            | 4         |
| Mulak Ulu                                | 2               | 2         | -              | -         | 2            | 2         |
| Tanjung Tebat                            | 2               | 2         | -              | -         | 2            | 2         |
| Mulak Sebingkai                          | -               | -         | -              | -         | -            | -         |
| Pulau Pinang                             | 1               | 1         | -              | -         | 1            | 1         |
| Pagar Gunung                             | 2               | 2         | -              | -         | 2            | 2         |
| Gumay Ulu                                | 2               | 2         | -              | -         | 2            | 2         |
| Jarai                                    | 1               | 1         | 1              | 1         | 2            | 2         |
| Pajar Bulan                              | 1               | 1         | -              | -         | 1            | 1         |
| Muara Payang                             | 1               | 1         | -              | -         | 1            | 1         |
| Sukamerindu                              | 1               | 1         | -              | -         | 1            | 1         |
| Kikim Barat                              | 3               | 3         | 2              | 2         | 5            | 5         |
| Kikim Timur                              | 6               | 6         | 1              | 1         | 7            | 7         |
| Kikim Selatan                            | 4               | 4         | -              | -         | 4            | 4         |
| Kikim Tengah                             | 2               | 2         | -              | -         | 2            | 2         |
| Lahat                                    | 9               | 9         | 8              | 6         | 17           | 17        |
| Gumay Talang                             | 1               | 1         | -              | -         | 1            | 1         |
| Pseksu                                   | 3               | 3         | -              | -         | 3            | 3         |
| Lahat Selatan                            | -               | -         | -              | -         | -            | -         |
| Merapi Barat                             | 3               | 3         | -              | -         | 3            | 3         |
| Merapi Timur                             | 2               | 2         | -              | -         | 2            | 2         |
| Merapi Selatan                           | 1               | 1         | -              | -         | 1            | 1         |
| <b>Kabupaten Lahat<br/>Lahat Regency</b> | <b>57</b>       | <b>57</b> | <b>14</b>      | <b>14</b> | <b>71</b>    | <b>71</b> |

Lanjutan Tabel/Continued Table 4.1.5

| Kecamatan<br>Subdistrict                 | Guru <sup>1</sup> /Teachers <sup>1</sup> |              |                |            |              |              |
|--|--|--------------|----------------|------------|--------------|--------------|
|  | Negeri/Public                            |              | Swasta/Private |            | Jumlah/Total |              |
|  | 2020/2021                                | 2021/2022    | 2020/2021      | 2021/2022  | 2020/2021    | 2021/2022    |
| (1)                                      | (8)                                      | (9)          | (10)           | (11)       | (12)         | (13)         |
| Tanjung Sakti Pumi                       | 81                                       | 75           | 11             | 13         | 92           | 88           |
| Tanjung Sakti Pumu                       | 61                                       | 68           | 14             | 11         | 75           | 79           |
| Kota Agung                               | 64                                       | 67           | -              | -          | 64           | 67           |
| Mulak Ulu                                | 46                                       | 44           | -              | -          | 46           | 44           |
| Tanjung Tebat                            | 44                                       | 45           | -              | -          | 44           | 45           |
| Mulak Sebingkai                          | -  | -            | -              | -          | -            | -            |
| Pulau Pinang                             | 33                                       | 32           | -              | -          | 33           | 32           |
| Pagar Gunung                             | 46                                       | 47           | -              | -          | 46           | 47           |
| Gumay Ulu                                | 32                                       | 32           | -              | -          | 32           | 32           |
| Jarai                                    | 53                                       | 54           | 24             | 24         | 77           | 78           |
| Pajar Bulan                              | 44                                       | 49           | -              | -          | 44           | 49           |
| Muara Payang                             | 30                                       | 28           | -              | -          | 30           | 28           |
| Sukamerindu                              | 28                                       | 27           | -              | -          | 28           | 27           |
| Kikim Barat                              | 39                                       | 41           | 17             | 16         | 56           | 57           |
| Kikim Timur                              | 100                                      | 93           | 4              | 3          | 104          | 96           |
| Kikim Selatan                            | 63                                       | 60           | -              | -          | 63           | 60           |
| Kikim Tengah                             | 37                                       | 33           | -              | -          | 37           | 33           |
| Lahat                                    | 359                                      | 343          | 79             | 89         | 438          | 432          |
| Gumay Talang                             | 34                                       | 33           | -              | -          | 34           | 33           |
| Pseksu                                   | 41                                       | 44           | -              | -          | 41           | 44           |
| Lahat Selatan                            | -  | -            | -              | -          | -            | -            |
| Merapi Barat                             | 80                                       | 80           | -              | -          | 80           | 80           |
| Merapi Timur                             | 49                                       | 46           | -              | -          | 49           | 46           |
| Merapi Selatan                           | 35                                       | 34           | -              | -          | 35           | 34           |
| <b>Kabupaten Lahat<br/>Lahat Regency</b> | <b>1 399</b>                             | <b>1 375</b> | <b>149</b>     | <b>156</b> | <b>1 548</b> | <b>1 531</b> |

Lanjutan Tabel/*Continued Table 4.1.5*

| Kecamatan<br>Subdistrict                 | Murid/Pupils  |               |                |              |               |               |
|--|---------------|---------------|----------------|--------------|---------------|---------------|
|  | Negeri/Public |               | Swasta/Private |              | Jumlah/Total  |               |
|  | 2020/2021     | 2021/2022     | 2020/2021      | 2021/2022    | 2020/2021     | 2021/2022     |
| (1)                                      | (14)          | (15)          | (16)           | (17)         | (18)          | (19)          |
| Tanjung Sakti Pumi                       | 412           | 433           | 254            | 280          | 666           | 713           |
| Tanjung Sakti Pumu                       | 579           | 579           | 115            | 104          | 694           | 683           |
| Kota Agung                               | 307           | 306           | -              | -            | 307           | 306           |
| Mulak Ulu                                | 608           | 556           | -              | -            | 608           | 556           |
| Tanjung Tebat                            | 360           | 320           | -              | -            | 360           | 320           |
| Mulak Sebingkai                          | -             | -             | -              | -            | -             | -             |
| Pulau Pinang                             | 338           | 360           | -              | -            | 338           | 360           |
| Pagar Gunung                             | 508           | 509           | -              | -            | 508           | 509           |
| Gumay Ulu                                | 259           | 263           | -              | -            | 259           | 263           |
| Jarai                                    | 730           | 741           | 430            | 404          | 1 160         | 1 145         |
| Pajar Bulan                              | 418           | 410           | -              | -            | 418           | 410           |
| Muara Payang                             | 113           | 135           | -              | -            | 113           | 135           |
| Sukamerindu                              | 229           | 191           | -              | -            | 229           | 191           |
| Kikim Barat                              | 320           | 317           | 118            | 151          | 438           | 468           |
| Kikim Timur                              | 1 201         | 1 181         | 41             | 41           | 1 242         | 1 222         |
| Kikim Selatan                            | 817           | 891           | -              | -            | 817           | 891           |
| Kikim Tengah                             | 493           | 518           | -              | -            | 493           | 518           |
| Lahat                                    | 4 676         | 4 677         | 1 187          | 1 019        | 5 863         | 5 696         |
| Gumay Talang                             | 482           | 483           | -              | -            | 482           | 483           |
| Pseksu                                   | 394           | 369           | -              | -            | 394           | 369           |
| Lahat Selatan                            | -             | -             | -              | -            | -             | -             |
| Merapi Barat                             | 1 068         | 1 143         | -              | -            | 1 068         | 1 143         |
| Merapi Timur                             | 558           | 574           | -              | -            | 558           | 574           |
| Merapi Selatan                           | 432           | 424           | -              | -            | 432           | 424           |
| <b>Kabupaten Lahat<br/>Lahat Regency</b> | <b>15 302</b> | <b>15 380</b> | <b>2 145</b>   | <b>1 999</b> | <b>17 447</b> | <b>17 379</b> |

Catatan/Note : Jumlah guru termasuk kepala sekolah dan guru/The total of teachers including headmaster and teacher

Sumber/Source : 2020/2021 Kementerian Pendidikan dan Kebudayaan, data semester ganjil 2020/Ministry of Educations and Culture, 2020 odd semester data

2021/2022 Kementerian Pendidikan, Kebudayaan, Riset, dan Teknologi, Sistem Data Pokok Pendidikan, data semester ganjil 2021/ Ministry of Education, Culture, Research, and Technology, Basic Education Data System, odd semester 2021

**Tabel**  
**Table** 4.1.6

**Jumlah Sekolah, Guru, dan Murid Madrasah Tsanawiyah (MTs) di Bawah Kementerian Agama Menurut Kecamatan di Kabupaten Lahat, 2020/2021 dan 2021/2022**  
**Number of Schools, Teachers, and Pupils in Madrasah Tsanawiyah (MTs) Under The Ministry of Religious Affairs by Subdistrict in Lahat Regency, 2020/2021 dan 2021/2022**

| Kecamatan<br>Subdistrict                 | Sekolah/Schools |           |                |           |              |           |
|--|-----------------|-----------|----------------|-----------|--------------|-----------|
|  | Negeri/Public   |           | Swasta/Private |           | Jumlah/Total |           |
|  | 2020/2021       | 2021/2022 | 2020/2021      | 2021/2022 | 2020/2021    | 2021/2022 |
| (1)                                      | (2)             | (3)       | (4)            | (5)       | (6)          | (7)       |
| Tanjung Sakti Pumi                       | -               | -         | -              | 1         | -            | 1         |
| Tanjung Sakti Pumu                       | -               | -         | 1              | -         | 1            | -         |
| Kota Agung                               | -               | 1         | -              | -         | -            | 1         |
| Mulak Ulu                                | -               | -         | 2              | -         | 2            | -         |
| Tanjung Tebat                            | -               | -         | 1              | -         | 1            | -         |
| Mulak Sebingkai                          | -               | -         | -              | -         | -            | -         |
| Pulau Pinang                             | -               | -         | -              | -         | -            | -         |
| Pagar Gunung                             | -               | -         | 1              | 1         | 1            | 1         |
| Gumay Ulu                                | -               | -         | -              | -         | -            | -         |
| Jarai                                    | -               | -         | -              | -         | -            | -         |
| Pajar Bulan                              | -               | -         | -              | -         | -            | -         |
| Muara Payang                             | -               | -         | 1              | 1         | 1            | 1         |
| Sukamerindu                              | -               | -         | -              | -         | -            | -         |
| Kikim Barat                              | -               | 1         | 1              | -         | 1            | 1         |
| Kikim Timur                              | 1               | -         | -              | 2         | 1            | 2         |
| Kikim Selatan                            | -               | -         | -              | -         | -            | -         |
| Kikim Tengah                             | -               | -         | -              | -         | -            | -         |
| Lahat                                    | -               | 1         | -              | 4         | -            | 5         |
| Gumay Talang                             | -               | -         | -              | 1         | -            | 1         |
| Pseksu                                   | -               | -         | -              | -         | -            | -         |
| Lahat Selatan                            | -               | -         | -              | -         | -            | -         |
| Merapi Barat                             | -               | -         | -              | 1         | -            | 1         |
| Merapi Timur                             | -               | -         | -              | 1         | -            | 1         |
| Merapi Selatan                           | -               | -         | -              | -         | -            | -         |
| <b>Kabupaten Lahat<br/>Lahat Regency</b> | <b>1</b>        | <b>3</b>  | <b>7</b>       | <b>12</b> | <b>8</b>     | <b>15</b> |

Lanjutan Tabel/Continued Table 4.1.6

| Kecamatan<br>Subdistrict                 | Guru/Teachers |            |                |            |              |            |
|--|---------------|------------|----------------|------------|--------------|------------|
|  | Negeri/Public |            | Swasta/Private |            | Jumlah/Total |            |
|  | 2020/2021     | 2021/2022  | 2020/2021      | 2021/2022  | 2020/2021    | 2021/2022  |
| (1)                                      | (8)           | (9)        | (10)           | (11)       | (12)         | (13)       |
| Tanjung Sakti Pumi                       | -             | -          | -              | 26         | -            | 26         |
| Tanjung Sakti Pumu                       | -             | -          | 10             | -          | 10           | -          |
| Kota Agung                               | -             | 48         | -              | -          | -            | 48         |
| Mulak Ulu                                | -             | -          | 45             | -          | 45           | -          |
| Tanjung Tebat                            | -             | -          | 6              | -          | 6            | -          |
| Mulak Sebingkai                          | -             | -          | -              | -          | -            | -          |
| Pulau Pinang                             | -             | -          | -              | -          | -            | -          |
| Pagar Gunung                             | -             | -          | 25             | 7          | 25           | 7          |
| Gumay Ulu                                | -             | -          | -              | -          | -            | -          |
| Jarai                                    | -             | -          | -              | -          | -            | -          |
| Pajar Bulan                              | -             | -          | -              | -          | -            | -          |
| Muara Payang                             | -             | -          | 24             | 28         | 24           | 28         |
| Sukamerindu                              | -             | -          | -              | -          | -            | -          |
| Kikim Barat                              | -             | 34         | 12             | -          | 12           | 34         |
| Kikim Timur                              | 29            | -          | -              | 37         | 29           | 37         |
| Kikim Selatan                            | -             | -          | -              | -          | -            | -          |
| Kikim Tengah                             | -             | -          | -              | -          | -            | -          |
| Lahat                                    | -             | 81         | -              | 42         | -            | 123        |
| Gumay Talang                             | -             | -          | -              | 12         | -            | 12         |
| Pseksu                                   | -             | -          | -              | -          | -            | -          |
| Lahat Selatan                            | -             | -          | -              | -          | -            | -          |
| Merapi Barat                             | -             | -          | -              | 24         | -            | 24         |
| Merapi Timur                             | -             | -          | -              | 14         | -            | 14         |
| Merapi Selatan                           | -             | -          | -              | -          | -            | -          |
| <b>Kabupaten Lahat<br/>Lahat Regency</b> | <b>29</b>     | <b>163</b> | <b>122</b>     | <b>190</b> | <b>151</b>   | <b>353</b> |

Lanjutan Tabel/*Continued Table* 4.1.6

| Kecamatan<br>Subdistrict                 | Murid/Pupils  |              |                |              |              |              |
|--|---------------|--------------|----------------|--------------|--------------|--------------|
|  | Negeri/Public |              | Swasta/Private |              | Jumlah/Total |              |
|  | 2020/2021     | 2021/2022    | 2020/2021      | 2021/2022    | 2020/2021    | 2021/2022    |
| (1)                                      | (14)          | (15)         | (16)           | (17)         | (18)         | (19)         |
| Tanjung Sakti Pumi                       | -             | -            | -              | 763          | -            | 763          |
| Tanjung Sakti Pumu                       | -             | -            | 42             | -            | 42           | -            |
| Kota Agung                               | -             | 347          | -              | -            | -            | 347          |
| Mulak Ulu                                | -             | -            | 476            | -            | 476          | -            |
| Tanjung Tebat                            | -             | -            | 180            | -            | 180          | -            |
| Mulak Sebingkai                          | -             | -            | -              | -            | -            | -            |
| Pulau Pinang                             | -             | -            | -              | -            | -            | -            |
| Pagar Gunung                             | -             | -            | 293            | 22           | 293          | 22           |
| Gumay Ulu                                | -             | -            | -              | -            | -            | -            |
| Jarai                                    | -             | -            | -              | -            | -            | -            |
| Pajar Bulan                              | -             | -            | -              | -            | -            | -            |
| Muara Payang                             | -             | -            | 751            | 242          | 751          | 242          |
| Sukamerindu                              | -             | -            | -              | -            | -            | -            |
| Kikim Barat                              | -             | 501          | 104            | -            | 104          | 501          |
| Kikim Timur                              | 456           | -            | -              | 463          | 456          | 463          |
| Kikim Selatan                            | -             | -            | -              | -            | -            | -            |
| Kikim Tengah                             | -             | -            | -              | -            | -            | -            |
| Lahat                                    | -             | 799          | -              | 472          | -            | 1 271        |
| Gumay Talang                             | -             | -            | -              | 107          | -            | 107          |
| Pseksu                                   | -             | -            | -              | -            | -            | -            |
| Lahat Selatan                            | -             | -            | -              | -            | -            | -            |
| Merapi Barat                             | -             | -            | -              | 163          | -            | 163          |
| Merapi Timur                             | -             | -            | -              | 196          | -            | 196          |
| Merapi Selatan                           | -             | -            | -              | -            | -            | -            |
| <b>Kabupaten Lahat<br/>Lahat Regency</b> | <b>456</b>    | <b>1 647</b> | <b>1 846</b>   | <b>2 428</b> | <b>2 302</b> | <b>4 075</b> |

Catatan/Note: Kementerian Agama, EMIS, data semester ganjil/ Ministry of Religious Affairs, EMIS, odd semester

Sumber/Source: Kementerian Agama, EMIS, Data Semester Ganjil/Ministry of Religious Affairs, EMIS, Odd semester report data

**Tabel**  
**Table** 4.1.7

**Jumlah Sekolah, Guru, dan Murid Sekolah Menengah Atas (SMA) di Bawah Kementerian Pendidikan dan Kebudayaan Menurut Kecamatan di Kabupaten Lahat, 2020/2021 dan 2021/2022**  
**Number of Schools, Teachers, and Pupils in Senior High Schools Under The Ministry of Education and Culture by Subdistrict in Lahat Regency, 2020/2021 dan 2021/2022**

| Kecamatan<br>Subdistrict                 | Sekolah/Schools |           |                |           |              |           |
|--|-----------------|-----------|----------------|-----------|--------------|-----------|
|  | Negeri/Public   |           | Swasta/Private |           | Jumlah/Total |           |
|  | 2020/2021       | 2021/2022 | 2020/2021      | 2021/2022 | 2020/2021    | 2021/2022 |
| (1)                                      | (2)             | (3)       | (4)            | (5)       | (6)          | (7)       |
| Tanjung Sakti Pumi                       | 1               | 1         | -              | -         | 1            | 1         |
| Tanjung Sakti Pumu                       | 1               | 1         | -              | -         | 1            | 1         |
| Kota Agung                               | 1               | 1         | -              | -         | 1            | 1         |
| Mulak Ulu                                | 1               | 1         | -              | -         | 1            | 1         |
| Tanjung Tebat                            | 1               | 1         | -              | -         | 1            | 1         |
| Mulak Sebingkai                          | -               | -         | -              | -         | -            | -         |
| Pulau Pinang                             | 1               | 1         | -              | -         | 1            | 1         |
| Pagar Gunung                             | 1               | 1         | -              | -         | 1            | 1         |
| Gumay Ulu                                | 1               | 1         | -              | -         | 1            | 1         |
| Jarai                                    | 1               | 1         | 1              | 1         | 2            | 2         |
| Pajar Bulan                              | 1               | 1         | -              | -         | 1            | 1         |
| Muara Payang                             | 1               | 1         | -              | -         | 1            | 1         |
| Sukamerindu                              | -               | -         | -              | -         | -            | -         |
| Kikim Barat                              | 1               | 1         | -              | -         | 1            | 1         |
| Kikim Timur                              | 3               | 3         | -              | -         | 3            | 3         |
| Kikim Selatan                            | 2               | 2         | -              | -         | 2            | 2         |
| Kikim Tengah                             | 2               | 2         | -              | -         | 2            | 2         |
| Lahat                                    | 5               | 5         | 9              | 8         | 14           | 13        |
| Gumay Talang                             | 1               | 1         | -              | -         | 1            | 1         |
| Pseksu                                   | 1               | 1         | -              | -         | 1            | 1         |
| Lahat Selatan                            | -               | -         | -              | -         | -            | -         |
| Merapi Barat                             | 1               | 1         | -              | -         | 1            | 1         |
| Merapi Timur                             | 1               | 1         | -              | -         | 1            | 1         |
| Merapi Selatan                           | 1               | 1         | -              | -         | 1            | 1         |
| <b>Kabupaten Lahat<br/>Lahat Regency</b> | <b>29</b>       | <b>29</b> | <b>10</b>      | <b>9</b>  | <b>39</b>    | <b>38</b> |

Lanjutan Tabel/*Continued Table 4.1.7*

| Kecamatan<br>Subdistrict                 | Guru <sup>1</sup> /Teachers <sup>1</sup> |            |                |           |              |              |
|--|--|------------|----------------|-----------|--------------|--------------|
|  | Negeri/Public                            |            | Swasta/Private |           | Jumlah/Total |              |
|  | 2020/2021                                | 2021/2022  | 2020/2021      | 2021/2022 | 2020/2021    | 2021/2022    |
| (1)                                      | (8)                                      | (9)        | (10)           | (11)      | (12)         | (13)         |
| Tanjung Sakti Pumi                       | 39                                       | 35         | -              | -         | 39           | 35           |
| Tanjung Sakti Pumu                       | 47                                       | 48         | -              | -         | 47           | 48           |
| Kota Agung                               | 55                                       | 54         | -              | -         | 55           | 54           |
| Mulak Ulu                                | 40                                       | 38         | -              | -         | 40           | 38           |
| Tanjung Tebat                            | 28                                       | 31         | -              | -         | 28           | 31           |
| Mulak Sebingkai                          | -  | -          | -              | -         | -            | -            |
| Pulau Pinang                             | 47                                       | 36         | -              | -         | 47           | 36           |
| Pagar Gunung                             | 36                                       | 34         | -              | -         | 36           | 34           |
| Gumay Ulu                                | 20                                       | 21         | -              | -         | 20           | 21           |
| Jarai                                    | 60                                       | 56         | 17             | 11        | 77           | 67           |
| Pajar Bulan                              | 32                                       | 29         | -              | -         | 32           | 29           |
| Muara Payang                             | 24                                       | 24         | -              | -         | 24           | 24           |
| Sukamerindu                              | -  | -          | -              | -         | -            | -            |
| Kikim Barat                              | 28                                       | 29         | -              | -         | 28           | 29           |
| Kikim Timur                              | 82                                       | 71         | -              | -         | 82           | 71           |
| Kikim Selatan                            | 44                                       | 42         | -              | -         | 44           | 42           |
| Kikim Tengah                             | 36                                       | 33         | -              | -         | 36           | 33           |
| Lahat                                    | 270                                      | 258        | 86             | 76        | 356          | 334          |
| Gumay Talang                             | 31                                       | 28         | -              | -         | 31           | 28           |
| Pseksu                                   | 11                                       | 11         | -              | -         | 11           | 11           |
| Lahat Selatan                            | -  | -          | -              | -         | -            | -            |
| Merapi Barat                             | 38                                       | 37         | -              | -         | 38           | 37           |
| Merapi Timur                             | 38                                       | 35         | -              | -         | 38           | 35           |
| Merapi Selatan                           | 30                                       | 31         | -              | -         | 30           | 31           |
| <b>Kabupaten Lahat<br/>Lahat Regency</b> | <b>1 036</b>                             | <b>981</b> | <b>103</b>     | <b>87</b> | <b>1 139</b> | <b>1 068</b> |



Lanjutan Tabel/Continued Table 4.1.7

| Kecamatan<br>Subdistrict                 | Murid/Pupils  |               |                |            |               |               |
|--|---------------|---------------|----------------|------------|---------------|---------------|
|  | Negeri/Public |               | Swasta/Private |            | Jumlah/Total  |               |
|  | 2020/2021     | 2021/2022     | 2020/2021      | 2021/2022  | 2020/2021     | 2021/2022     |
| (1)                                      | (14)          | (15)          | (16)           | (17)       | (18)          | (19)          |
| Tanjung Sakti Pumi                       | 597           | 621           | -              | -          | 597           | 621           |
| Tanjung Sakti Pumu                       | 442           | 423           | -              | -          | 442           | 423           |
| Kota Agung                               | 468           | 467           | -              | -          | 468           | 467           |
| Mulak Ulu                                | 548           | 588           | -              | -          | 548           | 588           |
| Tanjung Tebat                            | 249           | 286           | -              | -          | 249           | 286           |
| Mulak Sebingkai                          | -             | -             | -              | -          | -             | -             |
| Pulau Pinang                             | 389           | 376           | -              | -          | 389           | 376           |
| Pagar Gunung                             | 443           | 429           | -              | -          | 443           | 429           |
| Gumay Ulu                                | 129           | 119           | -              | -          | 129           | 119           |
| Jarai                                    | 778           | 726           | 155            | 131        | 933           | 857           |
| Pajar Bulan                              | 232           | 239           | -              | -          | 232           | 239           |
| Muara Payang                             | 158           | 235           | -              | -          | 158           | 235           |
| Sukamerindu                              | -             | -             | -              | -          | -             | -             |
| Kikim Barat                              | 443           | 436           | -              | -          | 443           | 436           |
| Kikim Timur                              | 943           | 888           | -              | -          | 943           | 888           |
| Kikim Selatan                            | 703           | 671           | -              | -          | 703           | 671           |
| Kikim Tengah                             | 288           | 297           | -              | -          | 288           | 297           |
| Lahat                                    | 3 275         | 3 330         | 912            | 679        | 4 187         | 4 009         |
| Gumay Talang                             | 378           | 363           | -              | -          | 378           | 363           |
| Pseksu                                   | 80            | 82            | -              | -          | 80            | 82            |
| Lahat Selatan                            | -             | -             | -              | -          | -             | -             |
| Merapi Barat                             | 545           | 510           | -              | -          | 545           | 510           |
| Merapi Timur                             | 305           | 311           | -              | -          | 305           | 311           |
| Merapi Selatan                           | 363           | 317           | -              | -          | 363           | 317           |
| <b>Kabupaten Lahat<br/>Lahat Regency</b> | <b>11 756</b> | <b>11 714</b> | <b>1 067</b>   | <b>810</b> | <b>12 823</b> | <b>12 524</b> |

Catatan/Note : Jumlah guru termasuk kepala sekolah dan guru/The total of teachers including headmaster and teacher

Sumber/Source : 2020/2021 Kementerian Pendidikan dan Kebudayaan, data semester ganjil 2020/Ministry of Educations and Culture, 2020 odd semester data

2021/2022 Kementerian Pendidikan, Kebudayaan, Riset, dan Teknologi, Sistem Data Pokok Pendidikan, data semester ganjil 2021/ Ministry of Education, Culture, Research, and Technology, Basic Education Data System, odd semester 2021

**Tabel**  
**Table 4.1.8**

**Jumlah Sekolah, Guru, dan Murid Sekolah Menengah Kejuruan (SMK) di Bawah Kementerian Pendidikan dan Kebudayaan Menurut Kecamatan di Kabupaten Lahat, 2020/2021 dan 2021/2022**  
**Number of Schools, Teachers, and Pupils in Vocational High Schools Under The Ministry of Education and Culture by Subdistrict in Lahat Regency, 2020/2021 dan 2021/2022**

| Kecamatan<br>Subdistrict                 | Sekolah/Schools |           |                |           |              |           |
|--|-----------------|-----------|----------------|-----------|--------------|-----------|
|  | Negeri/Public   |           | Swasta/Private |           | Jumlah/Total |           |
|  | 2020/2021       | 2021/2022 | 2020/2021      | 2021/2022 | 2020/2021    | 2021/2022 |
| (1)                                      | (2)             | (3)       | (4)            | (5)       | (6)          | (7)       |
| Tanjung Sakti Pumi                       | 1               | 1         | -              | -         | 1            | 1         |
| Tanjung Sakti Pumu                       | -               | -         | -              | -         | -            | -         |
| Kota Agung                               | -               | -         | -              | -         | -            | -         |
| Mulak Ulu                                | 1               | 1         | -              | -         | 1            | 1         |
| Tanjung Tebat                            | -               | -         | -              | -         | -            | -         |
| Mulak Sebingkai                          | -               | -         | -              | -         | -            | -         |
| Pulau Pinang                             | -               | -         | -              | -         | -            | -         |
| Pagar Gunung                             | -               | -         | -              | -         | -            | -         |
| Gumay Ulu                                | -               | -         | -              | -         | -            | -         |
| Jarai                                    | 1               | 1         | -              | -         | 1            | 1         |
| Pajar Bulan                              | -               | -         | -              | -         | -            | -         |
| Muara Payang                             | -               | -         | -              | -         | -            | -         |
| Sukamerindu                              | -               | -         | -              | -         | -            | -         |
| Kikim Barat                              | -               | -         | -              | -         | -            | -         |
| Kikim Timur                              | -               | -         | 1              | 1         | 1            | 1         |
| Kikim Selatan                            | -               | -         | -              | -         | -            | -         |
| Kikim Tengah                             | 1               | 1         | -              | -         | 1            | 1         |
| Lahat                                    | 3               | 3         | 3              | 3         | 6            | 6         |
| Gumay Talang                             | -               | -         | -              | -         | -            | -         |
| Pseksu                                   | -               | -         | -              | -         | -            | -         |
| Lahat Selatan                            | -               | -         | -              | -         | -            | -         |
| Merapi Barat                             | -               | -         | -              | -         | -            | -         |
| Merapi Timur                             | 1               | 1         | -              | -         | 1            | 1         |
| Merapi Selatan                           | -               | -         | -              | -         | -            | -         |
| <b>Kabupaten Lahat<br/>Lahat Regency</b> | <b>8</b>        | <b>8</b>  | <b>4</b>       | <b>4</b>  | <b>12</b>    | <b>12</b> |

Lanjutan Tabel/Continued Table 4.1.8

| Kecamatan<br>Subdistrict                 | Guru <sup>1</sup> /Teachers <sup>1</sup> |            |                |           |              |            |
|--|--|------------|----------------|-----------|--------------|------------|
|  | Negeri/Public                            |            | Swasta/Private |           | Jumlah/Total |            |
|  | 2020/2021                                | 2021/2022  | 2020/2021      | 2021/2022 | 2020/2021    | 2021/2022  |
| (1)                                      | (8)                                      | (9)        | (10)           | (11)      | (12)         | (13)       |
| Tanjung Sakti Pumi                       | 38                                       | 38         | -              | -         | 38           | 38         |
| Tanjung Sakti Pumu                       | -  | -          | -              | -         | -            | -          |
| Kota Agung                               | -  | -          | -              | -         | -            | -          |
| Mulak Ulu                                | 13                                       | 12         | -              | -         | 13           | 12         |
| Tanjung Tebat                            | -  | -          | -              | -         | -            | -          |
| Mulak Sebingkai                          | -  | -          | -              | -         | -            | -          |
| Pulau Pinang                             | -  | -          | -              | -         | -            | -          |
| Pagar Gunung                             | -  | -          | -              | -         | -            | -          |
| Gumay Ulu                                | -  | -          | -              | -         | -            | -          |
| Jarai                                    | 95                                       | 90         | -              | -         | 95           | 90         |
| Pajar Bulan                              | -  | -          | -              | -         | -            | -          |
| Muara Payang                             | -  | -          | -              | -         | -            | -          |
| Sukamerindu                              | -  | -          | -              | -         | -            | -          |
| Kikim Barat                              | -  | -          | -              | -         | -            | -          |
| Kikim Timur                              | -  | -          | 8              | 7         | 8            | 7          |
| Kikim Selatan                            | -  | -          | -              | -         | -            | -          |
| Kikim Tengah                             | 20                                       | 20         | -              | -         | 20           | 20         |
| Lahat                                    | 226                                      | 224        | 76             | 87        | 302          | 311        |
| Gumay Talang                             | -  | -          | -              | -         | -            | -          |
| Pseksu                                   | -  | -          | -              | -         | -            | -          |
| Lahat Selatan                            | -  | -          | -              | -         | -            | -          |
| Merapi Barat                             | -  | -          | -              | -         | -            | -          |
| Merapi Timur                             | 23                                       | 26         | -              | -         | 23           | 26         |
| Merapi Selatan                           | -  | -          | -              | -         | -            | -          |
| <b>Kabupaten Lahat<br/>Lahat Regency</b> | <b>415</b>                               | <b>410</b> | <b>84</b>      | <b>94</b> | <b>499</b>   | <b>504</b> |

Lanjutan Tabel/Continued Table 4.1.8

| Kecamatan<br>Subdistrict                 | Murid/Pupils  |              |                |              |              |              |
|--|---------------|--------------|----------------|--------------|--------------|--------------|
|  | Negeri/Public |              | Swasta/Private |              | Jumlah/Total |              |
|  | 2020/2021     | 2021/2022    | 2020/2021      | 2021/2022    | 2020/2021    | 2021/2022    |
| (1)                                      | (14)          | (15)         | (16)           | (17)         | (18)         | (19)         |
| Tanjung Sakti Pumi                       | 281           | 341          | -              | -            | 281          | 341          |
| Tanjung Sakti Pumu                       | -             | -            | -              | -            | -            | -            |
| Kota Agung                               | -             | -            | -              | -            | -            | -            |
| Mulak Ulu                                | 139           | 154          | -              | -            | 139          | 154          |
| Tanjung Tebat                            | -             | -            | -              | -            | -            | -            |
| Mulak Sebingkai                          | -             | -            | -              | -            | -            | -            |
| Pulau Pinang                             | -             | -            | -              | -            | -            | -            |
| Pagar Gunung                             | -             | -            | -              | -            | -            | -            |
| Gumay Ulu                                | -             | -            | -              | -            | -            | -            |
| Jarai                                    | 577           | 671          | -              | -            | 577          | 671          |
| Pajar Bulan                              | -             | -            | -              | -            | -            | -            |
| Muara Payang                             | -             | -            | -              | -            | -            | -            |
| Sukamerindu                              | -             | -            | -              | -            | -            | -            |
| Kikim Barat                              | -             | -            | -              | -            | -            | -            |
| Kikim Timur                              | -             | -            | 259            | 212          | 259          | 212          |
| Kikim Selatan                            | -             | -            | -              | -            | -            | -            |
| Kikim Tengah                             | 320           | 350          | -              | -            | 320          | 350          |
| Lahat                                    | 2 909         | 3 359        | 1 138          | 1 093        | 4 047        | 4 452        |
| Gumay Talang                             | -             | -            | -              | -            | -            | -            |
| Pseksu                                   | -             | -            | -              | -            | -            | -            |
| Lahat Selatan                            | -             | -            | -              | -            | -            | -            |
| Merapi Barat                             | -             | -            | -              | -            | -            | -            |
| Merapi Timur                             | 342           | 438          | -              | -            | 342          | 438          |
| Merapi Selatan                           | -             | -            | -              | -            | -            | -            |
| <b>Kabupaten Lahat<br/>Lahat Regency</b> | <b>4 568</b>  | <b>5 313</b> | <b>1 397</b>   | <b>1 305</b> | <b>5 965</b> | <b>6 618</b> |

Catatan/Note : Jumlah guru termasuk kepala sekolah dan guru/The total of teachers including headmaster and teacher

Sumber/Source : 2020/2021 Kementerian Pendidikan dan Kebudayaan, data semester ganjil 2020/Ministry of Education and Culture, 2020 odd semester data

2021/2022 Kementerian Pendidikan, Kebudayaan, Riset, dan Teknologi, Sistem Data Pokok Pendidikan, data semester ganjil 2021/ Ministry of Education, Culture, Research, and Technology, Basic Education Data System, odd semester 2021

**Tabel**  
**Table 4.1.9**

**Jumlah Sekolah, Guru, dan Murid Madrasah Aliyah (MA) di Bawah Kementerian Agama Menurut Kecamatan di Kabupaten Lahat, 2019/2020 dan 2020/2021**  
**Number of Schools, Teachers, and Pupils in Madrasah Aliyah (MA) Under the Ministry of Religious Affairs by Subdistrict in Lahat Regency, 2019/2020 dan 2020/2021**

| Kecamatan<br>Subdistrict                 | Sekolah/Schools |           |                |           |              |           |
|--|-----------------|-----------|----------------|-----------|--------------|-----------|
|  | Negeri/Public   |           | Swasta/Private |           | Jumlah/Total |           |
|  | 2020/2021       | 2021/2022 | 2020/2021      | 2021/2022 | 2020/2021    | 2021/2022 |
| (1)                                      | (2)             | (3)       | (4)            | (5)       | (6)          | (7)       |
| Tanjung Sakti Pumi                       | -               | -         | -              | 1         | -            | 1         |
| Tanjung Sakti Pumu                       | -               | -         | -              | -         | -            | -         |
| Kota Agung                               | -               | -         | -              | -         | -            | -         |
| Mulak Ulu                                | -               | -         | 1              | -         | 1            | -         |
| Tanjung Tebat                            | 1               | -         | -              | -         | 1            | -         |
| Mulak Sebingkai                          | -               | -         | -              | -         | -            | -         |
| Pulau Pinang                             | -               | -         | -              | -         | -            | -         |
| Pagar Gunung                             | -               | -         | -              | -         | -            | -         |
| Gumay Ulu                                | -               | -         | -              | -         | -            | -         |
| Jarai                                    | -               | -         | -              | -         | -            | -         |
| Pajar Bulan                              | -               | -         | -              | -         | -            | -         |
| Muara Payang                             | -               | -         | 1              | -         | 1            | -         |
| Sukamerindu                              | -               | -         | -              | -         | -            | -         |
| Kikim Barat                              | -               | -         | 1              | -         | 1            | -         |
| Kikim Timur                              | -               | -         | -              | 1         | -            | 1         |
| Kikim Selatan                            | -               | -         | -              | -         | -            | -         |
| Kikim Tengah                             | -               | -         | -              | -         | -            | -         |
| Lahat                                    | -               | 1         | -              | 2         | -            | 3         |
| Gumay Talang                             | -               | -         | -              | 1         | -            | 1         |
| Pseksu                                   | -               | -         | -              | -         | -            | -         |
| Lahat Selatan                            | -               | -         | -              | -         | -            | -         |
| Merapi Barat                             | -               | -         | -              | -         | -            | -         |
| Merapi Timur                             | -               | 1         | -              | -         | -            | 1         |
| Merapi Selatan                           | -               | -         | -              | -         | -            | -         |
| <b>Kabupaten Lahat<br/>Lahat Regency</b> | <b>1</b>        | <b>2</b>  | <b>3</b>       | <b>5</b>  | <b>4</b>     | <b>7</b>  |

Lanjutan Tabel/*Continued Table 4.1.9*

| Kecamatan<br>Subdistrict                 | Guru/Teachers |            |                |           |              |            |
|--|---------------|------------|----------------|-----------|--------------|------------|
|  | Negeri/Public |            | Swasta/Private |           | Jumlah/Total |            |
|  | 2020/2021     | 2021/2022  | 2020/2021      | 2021/2022 | 2020/2021    | 2021/2022  |
| (1)                                      | (8)           | (9)        | (10)           | (11)      | (12)         | (13)       |
| Tanjung Sakti Pumi                       | -             | -          | -              | 16        | -            | 16         |
| Tanjung Sakti Pumu                       | -             | -          | -              | -         | -            | -          |
| Kota Agung                               | -             | -          | -              | -         | -            | -          |
| Mulak Ulu                                | -             | -          | 20             | -         | 20           | -          |
| Tanjung Tebat                            | 56            | -          | -              | -         | 56           | -          |
| Mulak Sebingkai                          | -             | -          | -              | -         | -            | -          |
| Pulau Pinang                             | -             | -          | -              | -         | -            | -          |
| Pagar Gunung                             | -             | -          | -              | -         | -            | -          |
| Gumay Ulu                                | -             | -          | -              | -         | -            | -          |
| Jarai                                    | -             | -          | -              | -         | -            | -          |
| Pajar Bulan                              | -             | -          | -              | -         | -            | -          |
| Muara Payang                             | -             | -          | 16             | -         | 16           | -          |
| Sukamerindu                              | -             | -          | -              | -         | -            | -          |
| Kikim Barat                              | -             | -          | 18             | -         | 18           | -          |
| Kikim Timur                              | -             | -          | -              | 26        | -            | 26         |
| Kikim Selatan                            | -             | -          | -              | -         | -            | -          |
| Kikim Tengah                             | -             | -          | -              | -         | -            | -          |
| Lahat                                    | -             | 108        | -              | 28        | -            | 136        |
| Gumay Talang                             | -             | -          | -              | 13        | -            | 13         |
| Pseksu                                   | -             | -          | -              | -         | -            | -          |
| Lahat Selatan                            | -             | -          | -              | -         | -            | -          |
| Merapi Barat                             | -             | -          | -              | -         | -            | -          |
| Merapi Timur                             | -             | 50         | -              | -         | -            | 50         |
| Merapi Selatan                           | -             | -          | -              | -         | -            | -          |
| <b>Kabupaten Lahat<br/>Lahat Regency</b> | <b>56</b>     | <b>158</b> | <b>54</b>      | <b>83</b> | <b>110</b>   | <b>241</b> |

Lanjutan Tabel/*Continued Table 4.1.9*

| Kecamatan<br>Subdistrict                 | Murid/Pupils  |              |                |            |              |              |
|--|---------------|--------------|----------------|------------|--------------|--------------|
|  | Negeri/Public |              | Swasta/Private |            | Jumlah/Total |              |
|  | 2020/2021     | 2021/2022    | 2020/2021      | 2021/2022  | 2020/2021    | 2021/2022    |
| (1)                                      | (14)          | (15)         | (16)           | (17)       | (18)         | (19)         |
| Tanjung Sakti Pumi                       | -             | -            | -              | 375        | -            | 375          |
| Tanjung Sakti Pumu                       | -             | -            | -              | -          | -            | -            |
| Kota Agung                               | -             | -            | -              | -          | -            | -            |
| Mulak Ulu                                | -             | -            | 181            | -          | 181          | -            |
| Tanjung Tebat                            | 185           | -            | -              | -          | 185          | -            |
| Mulak Sebingkai                          | -             | -            | -              | -          | -            | -            |
| Pulau Pinang                             | -             | -            | -              | -          | -            | -            |
| Pagar Gunung                             | -             | -            | -              | -          | -            | -            |
| Gumay Ulu                                | -             | -            | -              | -          | -            | -            |
| Jarai                                    | -             | -            | -              | -          | -            | -            |
| Pajar Bulan                              | -             | -            | -              | -          | -            | -            |
| Muara Payang                             | -             | -            | 376            | -          | 376          | -            |
| Sukamerindu                              | -             | -            | -              | -          | -            | -            |
| Kikim Barat                              | -             | -            | 61             | -          | 61           | -            |
| Kikim Timur                              | -             | -            | -              | 161        | -            | 161          |
| Kikim Selatan                            | -             | -            | -              | -          | -            | -            |
| Kikim Tengah                             | -             | -            | -              | -          | -            | -            |
| Lahat                                    | -             | 899          | -              | 37         | -            | 936          |
| Gumay Talang                             | -             | -            | -              | 79         | -            | 79           |
| Pseksu                                   | -             | -            | -              | -          | -            | -            |
| Lahat Selatan                            | -             | -            | -              | -          | -            | -            |
| Merapi Barat                             | -             | -            | -              | -          | -            | -            |
| Merapi Timur                             | -             | 174          | -              | -          | -            | 174          |
| Merapi Selatan                           | -             | -            | -              | -          | -            | -            |
| <b>Kabupaten Lahat<br/>Lahat Regency</b> | <b>185</b>    | <b>1 073</b> | <b>618</b>     | <b>652</b> | <b>803</b>   | <b>1 725</b> |

Catatan/Note: Kementerian Agama, EMIS, data semester ganjil/ Ministry of Religious Affairs, EMIS, odd semester

Sumber/Source: Kementerian Agama, EMIS, Data Semester Ganjil/Ministry of Religious Affairs, EMIS, Odd semester report data

**Tabel**  
**Table** 4.1.10

**Jumlah Desa<sup>1</sup>/Kelurahan yang Memiliki Fasilitas Sekolah Menurut Kecamatan dan Tingkat Pendidikan di Kabupaten Lahat, 2019– 2021**  
**Number of Villages<sup>1</sup>/Kelurahan Having Educational Facilities by Subdistrict and Educational Level in Lahat Regency, 2019– 2021**

| Kecamatan<br>Subdistrict                 | SD<br>Primary School |            |            |
|--|----------------------|------------|------------|
|  | 2019                 | 2020       | 2021       |
| (1)                                      | (2)                  | (3)        | (4)        |
| Tanjung Sakti Pumi                       | 11                   | 11         | 11         |
| Tanjung Sakti Pumu                       | 13                   | 13         | 13         |
| Kota Agung                               | 12                   | 11         | 11         |
| Mulak Ulu                                | 10                   | 10         | 10         |
| Tanjung Tebat                            | 10                   | 10         | 10         |
| Mulak Sebingkai                          | 6                    | 6          | 6          |
| Pulau Pinang                             | 9                    | 9          | 9          |
| Pagar Gunung                             | 15                   | 15         | 15         |
| Gumay Ulu                                | 7                    | 7          | 7          |
| Jarai                                    | 9                    | 9          | 9          |
| Pajar Bulan                              | 12                   | 12         | 12         |
| Muara Payang                             | 6                    | 6          | 6          |
| Sukamerindu                              | 5                    | 5          | 5          |
| Kikim Barat                              | 16                   | 16         | 16         |
| Kikim Timur                              | 27                   | 26         | 26         |
| Kikim Selatan                            | 13                   | 13         | 13         |
| Kikim Tengah                             | 5                    | 5          | 5          |
| Lahat                                    | 21                   | 21         | 22         |
| Gumay Talang                             | 6                    | 6          | 6          |
| Pseksu                                   | 8                    | 8          | 8          |
| Lahat Selatan                            | 8                    | 8          | 8          |
| Merapi Barat                             | 14                   | 14         | 15         |
| Merapi Timur                             | 13                   | 13         | 13         |
| Merapi Selatan                           | 4                    | 4          | 4          |
| <b>Kabupaten Lahat<br/>Lahat Regency</b> | <b>260</b>           | <b>258</b> | <b>260</b> |



Lanjutan Tabel/*Continued Table* 4.1.10

| Kecamatan<br>Subdistrict                 | SMP<br>Junior High School |           |           |
|--|---------------------------|-----------|-----------|
|  | 2019                      | 2020      | 2021      |
| (1)                                      | (5)                       | (6)       | (7)       |
| Tanjung Sakti Pumi                       | 4                         | 4         | 4         |
| Tanjung Sakti Pumu                       | 3                         | 3         | 3         |
| Kota Agung                               | 5                         | 5         | 5         |
| Mulak Ulu                                | 2                         | 2         | 2         |
| Tanjung Tebat                            | 2                         | 2         | 2         |
| Mulak Sebingkai                          | 2                         | 2         | 2         |
| Pulau Pinang                             | 1                         | 1         | 1         |
| Pagar Gunung                             | 3                         | 3         | 3         |
| Gumay Ulu                                | 2                         | 2         | 2         |
| Jarai                                    | 2                         | 2         | 2         |
| Pajar Bulan                              | 1                         | 1         | 1         |
| Muara Payang                             | 2                         | 2         | 2         |
| Sukamerindu                              | 1                         | 1         | 1         |
| Kikim Barat                              | 5                         | 5         | 5         |
| Kikim Timur                              | 7                         | 7         | 7         |
| Kikim Selatan                            | 4                         | 4         | 4         |
| Kikim Tengah                             | 2                         | 2         | 2         |
| Lahat                                    | 14                        | 14        | 14        |
| Gumay Talang                             | 2                         | 2         | 2         |
| Pseksu                                   | 3                         | 3         | 3         |
| Lahat Selatan                            | 2                         | 2         | 2         |
| Merapi Barat                             | 4                         | 4         | 4         |
| Merapi Timur                             | 3                         | 3         | 3         |
| Merapi Selatan                           | 1                         | 1         | 1         |
| <b>Kabupaten Lahat<br/>Lahat Regency</b> | <b>77</b>                 | <b>77</b> | <b>77</b> |

Lanjutan Tabel/*Continued Table* 4.1.10

| Kecamatan<br><i>Subdistrict</i>                 | SMA<br><i>Senior High School</i> |           |           |
|---|----------------------------------|-----------|-----------|
|   | 2019                             | 2020      | 2021      |
| (1)   | (8)                              | (9)       | (10)      |
| Tanjung Sakti Pumi                              | 2                                | 2         | 2         |
| Tanjung Sakti Pumu                              | 1                                | 1         | 1         |
| Kota Agung                                      | 1                                | 1         | 1         |
| Mulak Ulu                                       | 1                                | 1         | 1         |
| Tanjung Tebat                                   | 1                                | 1         | 1         |
| Mulak Sebingkai                                 | –                                | –         | –         |
| Pulau Pinang                                    | 1                                | 1         | 1         |
| Pagar Gunung                                    | 1                                | 1         | 1         |
| Gumay Ulu                                       | 1                                | 1         | 1         |
| Jarai   | 2                                | 2         | 2         |
| Pajar Bulan                                     | 1                                | 1         | 1         |
| Muara Payang                                    | 1                                | 1         | 1         |
| Sukamerindu                                     | –                                | –         | –         |
| Kikim Barat                                     | 1                                | 1         | 1         |
| Kikim Timur                                     | 5                                | 5         | 5         |
| Kikim Selatan                                   | 2                                | 2         | 2         |
| Kikim Tengah                                    | 2                                | 2         | 2         |
| Lahat   | 12                               | 12        | 13        |
| Gumay Talang                                    | 2                                | 2         | 2         |
| Pseksu  | 1                                | 1         | 1         |
| Lahat Selatan                                   | 1                                | 1         | 1         |
| Merapi Barat                                    | 3                                | 2         | 2         |
| Merapi Timur                                    | 2                                | 2         | 2         |
| Merapi Selatan                                  | 1                                | 1         | 1         |
| <b>Kabupaten Lahat<br/><i>Lahat Regency</i></b> | <b>45</b>                        | <b>44</b> | <b>45</b> |

Lanjutan Tabel/Continued Table 4.1.10

| Kecamatan<br>Subdistrict                 | SMK<br>Vocational School |           |           |
|--|--------------------------|-----------|-----------|
|  | 2019                     | 2020      | 2021      |
| (1)                                      | (11)                     | (12)      | (13)      |
| Tanjung Sakti Pumi                       | 1                        | 1         | 1         |
| Tanjung Sakti Pumu                       | –                        | –         | –         |
| Kota Agung                               | –                        | –         | –         |
| Mulak Ulu                                | –                        | –         | –         |
| Tanjung Tebat                            | –                        | –         | –         |
| Mulak Sebingkai                          | 1                        | 1         | 1         |
| Pulau Pinang                             | –                        | –         | –         |
| Pagar Gunung                             | –                        | –         | –         |
| Gumay Ulu                                | –                        | –         | –         |
| Jarai                                    | 1                        | 1         | 1         |
| Pajar Bulan                              | –                        | –         | –         |
| Muara Payang                             | –                        | –         | –         |
| Sukamerindu                              | –                        | –         | –         |
| Kikim Barat                              | –                        | –         | –         |
| Kikim Timur                              | 1                        | 1         | 1         |
| Kikim Selatan                            | –                        | –         | –         |
| Kikim Tengah                             | 1                        | 1         | 1         |
| Lahat                                    | 4                        | 4         | 5         |
| Gumay Talang                             | –                        | –         | –         |
| Pseksu                                   | –                        | –         | –         |
| Lahat Selatan                            | –                        | –         | –         |
| Merapi Barat                             | –                        | –         | –         |
| Merapi Timur                             | 1                        | 1         | 1         |
| Merapi Selatan                           | –                        | –         | –         |
| <b>Kabupaten Lahat<br/>Lahat Regency</b> | <b>10</b>                | <b>10</b> | <b>11</b> |

Lanjutan Tabel/*Continued Table* 4.1.10

| Kecamatan<br><i>Subdistrict</i>                 | Perguruan Tinggi<br><i>University</i> |          |          |
|---|---------------------------------------|----------|----------|
|   | 2019                                  | 2020     | 2021     |
| (1)   | (14)                                  | (15)     | (16)     |
| Tanjung Sakti Pumi                              | –                                     | –        | –        |
| Tanjung Sakti Pumu                              | –                                     | –        | –        |
| Kota Agung                                      | –                                     | –        | –        |
| Mulak Ulu                                       | –                                     | –        | –        |
| Tanjung Tebat                                   | –                                     | –        | –        |
| Mulak Sebingkai                                 | –                                     | –        | –        |
| Pulau Pinang                                    | –                                     | –        | –        |
| Pagar Gunung                                    | –                                     | –        | –        |
| Gumay Ulu                                       | –                                     | –        | –        |
| Jarai   | –                                     | –        | –        |
| Pajar Bulan                                     | –                                     | –        | –        |
| Muara Payang                                    | –                                     | –        | –        |
| Sukamerindu                                     | –                                     | –        | –        |
| Kikim Barat                                     | –                                     | –        | –        |
| Kikim Timur                                     | 1                                     | –        | –        |
| Kikim Selatan                                   | –                                     | –        | –        |
| Kikim Tengah                                    | –                                     | –        | –        |
| Lahat   | 4                                     | 4        | 4        |
| Gumay Talang                                    | –                                     | –        | –        |
| Pseksu  | –                                     | –        | –        |
| Lahat Selatan                                   | –                                     | –        | –        |
| Merapi Barat                                    | –                                     | –        | –        |
| Merapi Timur                                    | –                                     | –        | –        |
| Merapi Selatan                                  | –                                     | –        | –        |
| <b>Kabupaten Lahat<br/><i>Lahat Regency</i></b> | <b>5</b>                              | <b>4</b> | <b>4</b> |

Catatan/Note : 2019 1 Desa pada tabel ini termasuk Unit Permukiman Transmigrasi (UPT) yang masih dibina oleh kementerian terkait dan nagari di Provinsi Sumatera Barat/  
Villages in this table include Transmigration Settlement Unit which is still fostered by the relevant ministries and the nagari in the Province of Sumatera Barat/  
2020 1 Desa pada tabel ini termasuk Unit Permukiman Transmigrasi (UPT) yang masih dibina oleh kementerian terkait dan nagari di Provinsi Sumatera Barat/  
Villages in this table include Transmigration Settlement Unit which is still fostered by the relevant ministries and the nagari in the Province of Sumatera Barat/  
2021 1 Desa pada tabel ini termasuk Unit Permukiman Transmigrasi (UPT) yang masih dibina oleh kementerian terkait dan nagari di Provinsi Sumatera Barat/  
Villages in this table include Transmigration Settlement Unit which is still fostered by the relevant ministries and the nagari in the Province of Sumatera Barat

Sumber/Source : 2019 BPS, Pendataan Potensi Desa (Podes)/ BPS–Statistics Indonesia, Village Potential Data Collection  
2020 BPS, Pendataan Potensi Desa (Podes)/ BPS–Statistics Indonesia, Village Potential Data Collection  
2021 BPS, Pendataan Potensi Desa (Podes)/BPS–Statistics Indonesia, Village Potential Data Collection

**Tabel**  
**Table** 4.1.11**Angka Partisipasi Murni (APM) dan Angka Partisipasi Kasar (APK) Menurut Jenjang Pendidikan di Kabupaten Lahat, 2020 dan 2021**  
**Net Participation Rates and Gross Participation Rates by Educational Level in Lahat Regency, 2020 dan 2021**

| Jenjang Pendidikan<br><i>Educational Level</i>        | Angka Partisipasi Murni (APM)<br><i>Net Enrollment Rate</i> |       | Angka Partisipasi Kasar (APK)<br><i>Gross Enrollment Ratio</i> |        |
|---|---|-------|--|--------|
|   | 2020  | 2021  | 2020   | 2021   |
| (1)   | (2)   | (3)   | (4)  | (5)    |
| SD/MI/Sederajat<br><i>Primary School</i>              | 99.44   | 98,83 | 99.44  | 109,75 |
| SMP/MTs/ Sederajat<br><i>Lower Secondary School</i>   | 87.34   | 86,98 | 87.34  | 94,48  |
| SMA/SMK/MA/Sederajat<br><i>Upper Secondary School</i> | 67.06   | 67,85 | 67.06  | 82,34  |

Sumber/Source: BPS, Survei Sosial Ekonomi Nasional (Susenas)/BPS-Statistics Indonesia, National Socioeconomic Survey

**Tabel**  
**Table** 4.1.12

**Persentase Penduduk Berumur 15 Tahun ke Atas yang Melek Huruf Menurut Kelompok Umur di Kabupaten Lahat, 2020 dan 2021**  
*Percentage of Literate People Aged 15 Years and Over by Age Group in Lahat Regency, 2020 dan 2021*

| Kelompok Umur<br><i>Age Group</i> | 2020         | 2021         |
|-----------------------------------|--------------|--------------|
| (1)                               | (2)          | (3)          |
| 15–19                             | 100,00       | 100,00       |
| 20–24                             | 100,00       | 100,00       |
| 25–29                             | 100,00       | 100,00       |
| 30–34                             | 100,00       | 99,19        |
| 35–39                             | 99,80        | 100,00       |
| 40–44                             | 100,00       | 99,78        |
| 45–49                             | 99,60        | 97,93        |
| 50+                               | 96,20        | 97,00        |
| <b>Jumlah/Total</b>               | <b>98,90</b> | <b>98,85</b> |
| 15–24                             | 100,00       | 100,00       |
| 15–44                             | 99,96        | 99,82        |
| 15+                               | 98,81        | 98,85        |
| 45+                               | 97,06        | 97,23        |

Sumber/Source: BPS, Survei Sosial Ekonomi Nasional (Susenas)/BPS-Statistics Indonesia, National Socioeconomic Survey

## 4.2 KESEHATAN HEALTH

**Tabel** 4.2.1 **Jumlah Desa<sup>1</sup>/Kelurahan Yang Memiliki Sarana Kesehatan Menurut Kecamatan di Kabupaten Lahat, 2019–2021**  
**Number of Villages<sup>1</sup>/Kelurahan Having Health Facilities by Subdistrict in Lahat Regency, 2019–2021**

| Kecamatan<br>Subdistrict                 | Rumah Sakit<br>Hospital |          |          |
|--|-------------------------|----------|----------|
|  | 2019                    | 2020     | 2021     |
| (1)                                      | (2)                     | (3)      | (4)      |
| Tanjung Sakti Pumi                       | –                       | –        | –        |
| Tanjung Sakti Pumu                       | –                       | –        | –        |
| Kota Agung                               | –                       | –        | –        |
| Mulak Ulu                                | –                       | –        | –        |
| Tanjung Tebat                            | –                       | –        | –        |
| Mulak Sebingkai                          | –                       | –        | –        |
| Pulau Pinang                             | –                       | –        | –        |
| Pagar Gunung                             | –                       | –        | –        |
| Gumay Ulu                                | –                       | –        | –        |
| Jarai                                    | –                       | –        | –        |
| Pajar Bulan                              | –                       | –        | –        |
| Muara Payang                             | –                       | –        | –        |
| Sukamerindu                              | –                       | –        | –        |
| Kikim Barat                              | –                       | –        | –        |
| Kikim Timur                              | –                       | –        | –        |
| Kikim Selatan                            | –                       | –        | –        |
| Kikim Tengah                             | –                       | –        | –        |
| Lahat                                    | 1                       | 1        | 1        |
| Gumay Talang                             | –                       | –        | –        |
| Pseksu                                   | –                       | –        | –        |
| Lahat Selatan                            | –                       | –        | –        |
| Merapi Barat                             | –                       | –        | –        |
| Merapi Timur                             | –                       | –        | –        |
| Merapi Selatan                           | –                       | –        | –        |
| <b>Kabupaten Lahat<br/>Lahat Regency</b> | <b>1</b>                | <b>1</b> | <b>1</b> |

Lanjutan Tabel/*Continued Table* 4.2.1

| Kecamatan<br><i>Subdistrict</i>                 | Rumah Sakit Bersalin<br><i>Maternity Hospital</i> |      |      |
|---|---|------|------|
|   | 2019  | 2020 | 2021 |
| (1)   | (5)   | (6)  | (7)  |
| Tanjung Sakti Pumi                              | –   | –    | –    |
| Tanjung Sakti Pumu                              | –   | –    | –    |
| Kota Agung                                      | –   | –    | –    |
| Mulak Ulu                                       | –   | –    | –    |
| Tanjung Tebat                                   | –   | –    | –    |
| Mulak Sebingkai                                 | –   | –    | –    |
| Pulau Pinang                                    | –   | –    | –    |
| Pagar Gunung                                    | –   | –    | –    |
| Gumay Ulu                                       | –   | –    | –    |
| Jarai   | –   | –    | –    |
| Pajar Bulan                                     | –   | –    | –    |
| Muara Payang                                    | –   | –    | –    |
| Sukamerindu                                     | –   | –    | –    |
| Kikim Barat                                     | –   | –    | –    |
| Kikim Timur                                     | –   | –    | –    |
| Kikim Selatan                                   | –   | –    | –    |
| Kikim Tengah                                    | –   | –    | –    |
| Lahat   | –   | –    | –    |
| Gumay Talang                                    | –   | –    | –    |
| Pseksu  | –   | –    | –    |
| Lahat Selatan                                   | –   | –    | –    |
| Merapi Barat                                    | –   | –    | –    |
| Merapi Timur                                    | –   | –    | –    |
| Merapi Selatan                                  | –   | –    | –    |
| <b>Kabupaten Lahat<br/><i>Lahat Regency</i></b> | –   | –    | –    |



Lanjutan Tabel/Continued Table 4.2.1

| Kecamatan<br>Subdistrict                 | Poliklinik<br>Polyclinic |          |          |
|--|--------------------------|----------|----------|
|  | 2019                     | 2020     | 2021     |
| (1)                                      | (8)                      | (9)      | (10)     |
| Tanjung Sakti Pumi                       | –                        | –        | –        |
| Tanjung Sakti Pumu                       | –                        | –        | –        |
| Kota Agung                               | –                        | –        | –        |
| Mulak Ulu                                | –                        | –        | –        |
| Tanjung Tebat                            | –                        | –        | –        |
| Mulak Sebingkai                          | –                        | –        | –        |
| Pulau Pinang                             | –                        | –        | –        |
| Pagar Gunung                             | –                        | –        | –        |
| Gumay Ulu                                | –                        | –        | –        |
| Jarai                                    | –                        | –        | –        |
| Pajar Bulan                              | –                        | –        | –        |
| Muara Payang                             | –                        | –        | –        |
| Sukamerindu                              | –                        | –        | –        |
| Kikim Barat                              | –                        | –        | –        |
| Kikim Timur                              | 1                        | 1        | 1        |
| Kikim Selatan                            | 1                        | –        | –        |
| Kikim Tengah                             | –                        | –        | –        |
| Lahat                                    | 5                        | 5        | 6        |
| Gumay Talang                             | 1                        | –        | –        |
| Pseksu                                   | –                        | –        | –        |
| Lahat Selatan                            | –                        | –        | –        |
| Merapi Barat                             | –                        | –        | 1        |
| Merapi Timur                             | –                        | 1        | 1        |
| Merapi Selatan                           | –                        | –        | –        |
| <b>Kabupaten Lahat<br/>Lahat Regency</b> | <b>8</b>                 | <b>7</b> | <b>9</b> |

Lanjutan Tabel/*Continued Table 4.2.1*

| Kecamatan<br><i>Subdistrict</i>                 | Puskesmas<br><i>Public Health Center</i> |           |           |
|---|--|-----------|-----------|
|   | 2019                                     | 2020      | 2021      |
| (1)   | (11)                                     | (12)      | (13)      |
| Tanjung Sakti Pumi                              | 1  | 1         | 1         |
| Tanjung Sakti Pumu                              | 2  | 2         | 1         |
| Kota Agung                                      | 1  | 1         | 1         |
| Mulak Ulu                                       | 1  | 1         | 1         |
| Tanjung Tebat                                   | 1  | 1         | 1         |
| Mulak Sebingkai                                 | –  | –         | –         |
| Pulau Pinang                                    | 1  | 1         | 1         |
| Pagar Gunung                                    | 1  | 1         | 1         |
| Gumay Ulu                                       | 1  | 1         | 1         |
| Jarai   | 1  | 1         | 1         |
| Pajar Bulan                                     | 1  | 1         | 1         |
| Muara Payang                                    | 1  | 1         | 1         |
| Sukamerindu                                     | –  | –         | 2         |
| Kikim Barat                                     | 2  | 2         | 2         |
| Kikim Timur                                     | 3  | 3         | 3         |
| Kikim Selatan                                   | 3  | 3         | 2         |
| Kikim Tengah                                    | 1  | 1         | 1         |
| Lahat   | 5  | 5         | 5         |
| Gumay Talang                                    | 1  | 1         | 1         |
| Pseksu  | 1  | 1         | 1         |
| Lahat Selatan                                   | –  | –         | –         |
| Merapi Barat                                    | 1  | 1         | 1         |
| Merapi Timur                                    | 3  | 3         | 3         |
| Merapi Selatan                                  | 1  | 1         | 1         |
| <b>Kabupaten Lahat<br/><i>Lahat Regency</i></b> | <b>33</b>                                | <b>33</b> | <b>33</b> |

Lanjutan Tabel/*Continued Table 4.2.1*

| Kecamatan<br><i>Subdistrict</i>                 | Puskesmas Pembantu<br><i>Subsidiary of Public Health Center</i> |           |           |
|---|---|-----------|-----------|
|   | 2019  | 2020      | 2021      |
| (1)   | (14)  | (15)      | (16)      |
| Tanjung Sakti Pumi                              | 2   | 2         | 2         |
| Tanjung Sakti Pumu                              | –   | –         | –         |
| Kota Agung                                      | 2   | 2         | 2         |
| Mulak Ulu                                       | 1   | 1         | –         |
| Tanjung Tebat                                   | 1   | 2         | 1         |
| Mulak Sebingkai                                 | 1   | 1         | 1         |
| Pulau Pinang                                    | 1   | 1         | 1         |
| Pagar Gunung                                    | 1   | 1         | –         |
| Gumay Ulu                                       | 2   | 1         | 1         |
| Jarai   | 2   | 2         | 2         |
| Pajar Bulan                                     | 3   | 2         | 2         |
| Muara Payang                                    | 2   | 1         | 1         |
| Sukamerindu                                     | 3   | 2         | 2         |
| Kikim Barat                                     | 9   | 7         | 6         |
| Kikim Timur                                     | 7   | 5         | 5         |
| Kikim Selatan                                   | 1   | 1         | –         |
| Kikim Tengah                                    | 2   | 1         | 1         |
| Lahat   | 6   | 5         | 5         |
| Gumay Talang                                    | 1   | 1         | 1         |
| Pseksu  | 3   | 3         | 1         |
| Lahat Selatan                                   | 2   | 2         | 1         |
| Merapi Barat                                    | 1   | 1         | 1         |
| Merapi Timur                                    | 3   | 1         | 2         |
| Merapi Selatan                                  | 3   | 1         | 1         |
| <b>Kabupaten Lahat<br/><i>Lahat Regency</i></b> | <b>59</b>   | <b>46</b> | <b>39</b> |

Lanjutan Tabel/*Continued Table 4.2.1*

| Kecamatan<br><i>Subdistrict</i>             | Apotek<br><i>Pharmacy</i> |          |           |
|---|---------------------------|----------|-----------|
|   | 2019                      | 2020     | 2021      |
| (1)   | (17)                      | (18)     | (19)      |
| Tanjung Sakti Pumi                          | –                         | –        | –         |
| Tanjung Sakti Pumu                          | –                         | –        | –         |
| Kota Agung                                  | –                         | –        | –         |
| Mulak Ulu                                   | –                         | –        | –         |
| Tanjung Tebat                               | –                         | –        | –         |
| Mulak Sebingkai                             | –                         | –        | –         |
| Pulau Pinang                                | –                         | –        | –         |
| Pagar Gunung                                | –                         | –        | –         |
| Gumay Ulu                                   | –                         | –        | –         |
| Jarai                                       | 1                         | 1        | 1         |
| Pajar Bulan                                 | –                         | –        | –         |
| Muara Payang                                | –                         | –        | –         |
| Sukamerindu                                 | –                         | –        | –         |
| Kikim Barat                                 | –                         | –        | –         |
| Kikim Timur                                 | –                         | –        | 1         |
| Kikim Selatan                               | –                         | –        | –         |
| Kikim Tengah                                | –                         | –        | –         |
| Lahat                                       | 7                         | 6        | 7         |
| Gumay Talang                                | –                         | –        | –         |
| Pseksu                                      | –                         | –        | –         |
| Lahat Selatan                               | –                         | –        | 1         |
| Merapi Barat                                | –                         | –        | –         |
| Merapi Timur                                | –                         | –        | –         |
| Merapi Selatan                              | –                         | –        | –         |
| <b>Kabupaten Lahat/<i>Lahat Regency</i></b> | <b>8</b>                  | <b>7</b> | <b>10</b> |

Catatan/Note :2019 Desa pada tabel ini termasuk Unit Permukiman Transmigrasi (UPT) yang masih dibina oleh kementerian terkait dan nagari di Provinsi Sumatera Barat/Villages in this table include Transmigration Settlement Unit which is still fostered by the relevant ministries and the nagari in the Province of Sumatera Barat  
20201 Desa pada tabel ini termasuk Unit Permukiman Transmigrasi (UPT) yang masih dibina oleh kementerian terkait dan nagari di Provinsi Sumatera Barat/ Villages in this table include Transmigration Settlement Unit which is still fostered by the relevant ministries and the nagari in the Province of Sumatera Barat  
20211 Desa pada tabel ini termasuk Unit Permukiman Transmigrasi (UPT) yang masih dibina oleh kementerian terkait dan nagari di Provinsi Sumatera Barat/ Villages in this table include Transmigration Settlement Unit which is still fostered by the relevant ministries and the nagari in the Province of Sumatera Barat

Sumber/Source :2019BPS, Pendataan Potensi Desa (Podes)/BPS-Statistics Indonesia, Village Potential Data Collecting  
2020BPS, Pendataan Potensi Desa (Podes)/ BPS-Statistics Indonesia, Village Potential Data Collection  
2021BPS, Pendataan Potensi Desa (Podes)/BPS-Statistics Indonesia, Village Potential Data Collection

**Tabel 4.2.2** Jumlah Tenaga Kesehatan Menurut Kecamatan di Kabupaten Lahat, 2021  
**Table** *Number of Health Human Resources by Subdistrict in in Lahat Regency, 2021*

| Kecamatan<br>Subdistrict                 | Dokter <sup>1</sup><br>Doctor <sup>1</sup> | Dokter Gigi <sup>2</sup><br>Dentist <sup>2</sup> | Perawat<br>Nurse | Bidan<br>Midwife | Tenaga<br>kefarmasian<br>Pharmacist |
|--|--|--|------------------|------------------|-------------------------------------|
| (1)                                      | (2)  | (3)  | (4)              | (5)              | (6)                                 |
| Tanjung Sakti Pumi                       | 1  | -  | 7                | 7                | -                                   |
| Tanjung Sakti Pumu                       | 1  | -  | 9                | 9                | -                                   |
| Kota Agung                               | 1  | -  | 6                | 8                | 1                                   |
| Mulak Ulu                                | 2  | 1  | 2                | 7                | -                                   |
| Tanjung Tebat                            | 1  | -  | 6                | 5                | 1                                   |
| Mulak Sebingkai                          | -  | -  | -                | -                | -                                   |
| Pulau Pinang                             | 1  | -  | 4                | 8                | 1                                   |
| Pagar Gunung                             | 2  | -  | 8                | 9                | 1                                   |
| Gumay Ulu                                | 1  | -  | 6                | 2                | 1                                   |
| Jarai                                    | 2  | 1  | 7                | 11               | 1                                   |
| Pajar Bulan                              | 2  | -  | 7                | 9                | 1                                   |
| Muara Payang                             | 1  | -  | 3                | 6                | -                                   |
| Sukamerindu                              | 1  | -  | 6                | 13               | 1                                   |
| Kikim Barat                              | 3  | -  | 6                | 7                | 1                                   |
| Kikim Timur                              | 5  | -  | 24               | 17               | -                                   |
| Kikim Selatan                            | 3  | 2  | 7                | 9                | 1                                   |
| Kikim Tengah                             | 1  | -  | 1                | 6                | 1                                   |
| Lahat                                    | 35   | 2  | 67               | 98               | 18                                  |
| Gumay Talang                             | 1  | -  | 4                | 15               | -                                   |
| Pseksu                                   | 1  | -  | 7                | 5                | 1                                   |
| Lahat Selatan                            | -  | -  | -                | -                | -                                   |
| Merapi Barat                             | 2  | -  | 6                | 22               | 1                                   |
| Merapi Timur                             | 3  | -  | 10               | 26               | 1                                   |
| Merapi Selatan                           | 3  | -  | 7                | 12               | 1                                   |
| <b>Kabupaten Lahat<br/>Lahat Regency</b> | <b>73</b>                                  | <b>6</b>   | <b>210</b>       | <b>311</b>       | <b>33</b>                           |

Lanjutan Tabel/Continued Table 4.2.2

| Kecamatan<br>Subdistrict                 | Tenaga<br>Kesehatan<br>Masyarakat<br>Public Health<br>worker | Tenaga<br>Kesehatan<br>Lingkungan<br>Enviromental<br>Health Worker | Tenaga Gizi<br>Nutritionist | Ahli Teknologi<br>Laboratorium Medik<br>Medical<br>Laboratory<br>Technician |
|--|--|--|-----------------------------|---|
| (1)                                      | (7)  | (8)  | (9)                         | (10)  |
| Tanjung Sakti Pumi                       | 1  | 3  | -                           | -   |
| Tanjung Sakti Pumu                       | 2  | 1  | -                           | -   |
| Kota Agung                               | 4  | 1  | 1                           | 1   |
| Mulak Ulu                                | 2  | 3  | -                           | 1   |
| Tanjung Tebat                            | 1  | 2  | -                           | -   |
| Mulak Sebingkai                          | -  | -  | -                           | -   |
| Pulau Pinang                             | 1  | 1  | 1                           | -   |
| Pagar Gunung                             | 2  | 1  | -                           | 1   |
| Gumay Ulu                                | 2  | 0  | 1                           | -   |
| Jarai                                    | 1  | 1  | 1                           | -   |
| Pajar Bulan                              | 1  | 1  | 1                           | -   |
| Muara Payang                             | 1  | 2  | 1                           | -   |
| Sukamerindu                              | 2  | 2  | 1                           | -   |
| Kikim Barat                              | 5  | 1  | 2                           | -   |
| Kikim Timur                              | 2  | 1  | 3                           | 2   |
| Kikim Selatan                            | 4  | 1  | 3                           | 1   |
| Kikim Tengah                             | 1  | 1  | -                           | -   |
| Lahat                                    | 20   | 10   | 9                           | -   |
| Gumay Talang                             | 2  | 2  | 2                           | -   |
| Pseksu                                   | 3  | -  | 1                           | -   |
| Lahat Selatan                            | -  | -  | -                           | -   |
| Merapi Barat                             | 2  | 2  | 1                           | -   |
| Merapi Timur                             | 2  | 2  | 1                           | -   |
| Merapi Selatan                           | 2  | 1  | 2                           | -   |
| <b>Kabupaten Lahat<br/>Lahat Regency</b> | <b>63</b>  | <b>39</b>  | <b>31</b>                   | <b>6</b>  |

Catatan/Note: Beberapa angka kecamatan Mulak Sebingkai dan Lahat Selatan masih bergabung dengan kecamatan induk pemekaran/ Several figures from the Mulak Seframe and Lahat Selatan sub-districts are still joined to the division's parent sub-district

Sumber/Source: Dinas Kesehatan Kabupaten Lahat/Public Health Office Lahat Regency

**Tabel**  
**Table** 4.2.3

**Jumlah Rumah Sakit Umum, Rumah Sakit Khusus,  
Puskesmas, Klinik Pratama, dan Posyandu Menurut  
Kecamatan di Kabupaten Lahat, 2020 dan 2021**  
*Number of General Hospital, Specialized Hospital, Public  
Health Center, Primary Clinic, and Integrated Health Post by  
Subdistrict in in Lahat Regency, 2020 and 2021*

| Kecamatan<br>Subdistrict                 | Rumah Sakit Umum<br>General Hospital |          | Rumah Sakit Khusus<br>Specialized Hospital |          |
|--|--------------------------------------|----------|--|----------|
|  | 2020                                 | 2021     | 2020                                       | 2021     |
| (1)                                      | (2)                                  | (3)      | (4)  | (5)      |
| Tanjung Sakti Pumi                       | –                                    | –        | –  | –        |
| Tanjung Sakti Pumu                       | –                                    | –        | –  | –        |
| Kota Agung                               | –                                    | –        | –  | –        |
| Mulak Ulu                                | –                                    | –        | –  | –        |
| Tanjung Tebat                            | –                                    | –        | –  | –        |
| Mulak Sebingkai                          | ...                                  | ...      | ...  | ...      |
| Pulau Pinang                             | –                                    | –        | –  | –        |
| Pagar Gunung                             | –                                    | –        | –  | –        |
| Gumay Ulu                                | –                                    | –        | –  | –        |
| Jarai                                    | –                                    | –        | –  | –        |
| Pajar Bulan                              | –                                    | –        | –  | –        |
| Muara Payang                             | –                                    | –        | –  | –        |
| Sukamerindu                              | –                                    | –        | –  | –        |
| Kikim Barat                              | –                                    | –        | –  | –        |
| Kikim Timur                              | –                                    | –        | –  | –        |
| Kikim Selatan                            | –                                    | –        | –  | –        |
| Kikim Tengah                             | –                                    | –        | –  | –        |
| Lahat                                    | 2                                    | 2        | –  | –        |
| Gumay Talang                             | –                                    | –        | –  | –        |
| Pseksu                                   | –                                    | –        | –  | –        |
| Lahat Selatan                            | ...                                  | ...      | ...  | ...      |
| Merapi Barat                             | –                                    | –        | –  | –        |
| Merapi Timur                             | –                                    | –        | –  | –        |
| Merapi Selatan                           | –                                    | –        | –  | –        |
| <b>Kabupaten Lahat<br/>Lahat Regency</b> | <b>2</b>                             | <b>2</b> | <b>–</b>                                   | <b>–</b> |

Lanjutan Tabel/Continued Table 4.2.3

| Kecamatan<br>Subdistrict                 | Puskesmas <sup>1</sup> Rawat Inap<br>Public Health Center <sup>1</sup><br>with Inpatient Care |           | Puskesmas <sup>1</sup><br>Non Rawat Inap<br>Public Health Center <sup>1</sup><br>without Inpatient Care |           |
|--|---|-----------|---|-----------|
|  | 2020  | 2021      | 2020  | 2021      |
| (1)                                      | (6)   | (7)       | (8)   | (9)       |
| Tanjung Sakti Pumi                       | 1   | 1         | –   | –         |
| Tanjung Sakti Pumu                       | –   | –         | 1   | 1         |
| Kota Agung                               | 1   | 1         | –   | –         |
| Mulak Ulu                                | 1   | 1         | –   | –         |
| Tanjung Tebat                            | –   | –         | 1   | 1         |
| Mulak Sebingkai                          | ...   | ...       | ...   | ...       |
| Pulau Pinang                             | –   | –         | 1   | 1         |
| Pagar Gunung                             | 1   | 1         | –   | –         |
| Gumay Ulu                                | –   | –         | 1   | 1         |
| Jarai                                    | 1   | 1         | –   | –         |
| Pajar Bulan                              | –   | –         | 1   | 1         |
| Muara Payang                             | –   | –         | 1   | 1         |
| Sukamerindu                              | –   | –         | 1   | 1         |
| Kikim Barat                              | 1   | 1         | 1   | 1         |
| Kikim Timur                              | 1   | 1         | 2   | 2         |
| Kikim Selatan                            | 1   | 1         | 1   | 1         |
| Kikim Tengah                             | –   | –         | 1   | 1         |
| Lahat                                    | 1   | 1         | 5   | 5         |
| Gumay Talang                             | –   | –         | 1   | 1         |
| Pseksu                                   | –   | –         | 1   | 1         |
| Lahat Selatan                            | ...   | ...       | ...   | ...       |
| Merapi Barat                             | 1   | 1         | –   | –         |
| Merapi Timur                             | –   | –         | 3   | 3         |
| Merapi Selatan                           | 1   | 1         | –   | –         |
| <b>Kabupaten Lahat<br/>Lahat Regency</b> | <b>11</b>   | <b>11</b> | <b>22</b>   | <b>22</b> |



Lanjutan Tabel/Continued Table 4.2.3

| Kecamatan<br>Subdistrict                 | Klinik Pratama<br>Primary Clinic |           | Posyandu<br>Intregated Health Post |            |
|--|----------------------------------|-----------|------------------------------------|------------|
|  | 2020                             | 2021      | 2020                               | 2021       |
| (1)                                      | (10)                             | (11)      | (12)                               | (13)       |
| Tanjung Sakti Pumi                       | –                                | –         | 21                                 | 21         |
| Tanjung Sakti Pumu                       | –                                | –         | 14                                 | 14         |
| Kota Agung                               | –                                | –         | 23                                 | 23         |
| Mulak Ulu                                | –                                | –         | 26                                 | 26         |
| Tanjung Tebat                            | –                                | –         | 16                                 | 16         |
| Mulak Sebingkai                          | ...                              | ...       | ...                                | ...        |
| Pulau Pinang                             | –                                | –         | 14                                 | 14         |
| Pagar Gunung                             | –                                | –         | 21                                 | 21         |
| Gumay Ulu                                | –                                | –         | 10                                 | 10         |
| Jarai                                    | –                                | –         | 21                                 | 21         |
| Pajar Bulan                              | –                                | –         | 20                                 | 20         |
| Muara Payang                             | –                                | –         | 8                                  | 8          |
| Sukamerindu                              | –                                | –         | 10                                 | 10         |
| Kikim Barat                              | –                                | –         | 21                                 | 21         |
| Kikim Timur                              | –                                | –         | 41                                 | 41         |
| Kikim Selatan                            | –                                | –         | 19                                 | 19         |
| Kikim Tengah                             | –                                | –         | 11                                 | 11         |
| Lahat                                    | 15                               | 15        | 79                                 | 79         |
| Gumay Talang                             | –                                | –         | 18                                 | 18         |
| Pseksu                                   | –                                | –         | 13                                 | 13         |
| Lahat Selatan                            | ...                              | ...       | ...                                | ...        |
| Merapi Barat                             | 1                                | 1         | 17                                 | 17         |
| Merapi Timur                             | 1                                | 1         | 20                                 | 20         |
| Merapi Selatan                           | –                                | –         | 11                                 | 11         |
| <b>Kabupaten Lahat<br/>Lahat Regency</b> | <b>17</b>                        | <b>17</b> | <b>454</b>                         | <b>454</b> |

Catatan/Note : 2020/2021 Puskesmas yang teregistrasi/Registered Public Health Center  
 ... Beberapa angka kecamatan Mulak Sebingkai dan Lahat Selatan masih bergabung dengan kecamatan induk pemekaran/ ... Several figures from the sub-districts of Mulak Seframe and Lahat Selatan are still joined to the division's parent sub-district

Sumber/Source: Dinas Kesehatan Kabupaten Lahat/ Public Health Office Lahat Regency

### 4.3 AGAMA DAN SOSIAL LAINNYA RELIGION AND OTHER SOCIAL AFFAIRS

**Tabel 4.3.1** Jumlah Penduduk Menurut Kecamatan dan Agama yang Dianut di Kabupaten Lahat, 2021  
*Population by Subdistrict and Religion in Lahat Regency, 2021*

| Kecamatan<br>Subdistrict                 | Islam          | Protestan<br>Protestant | Katolik<br>Catholic | Hindu        | Budha<br>Buddha | Lainnya<br>Others |
|--|----------------|-------------------------|---------------------|--------------|-----------------|-------------------|
| (1)                                      | (2)            | (3)                     | (4)                 | (5)          | (6)             | (7)               |
| Tanjung Sakti Pumi                       | 35 927         | –                       | 200                 | –            | –               | –                 |
| Tanjung Sakti Pumu                       | 14 600         | –                       | 100                 | –            | –               | –                 |
| Kota Agung                               | 13 669         | –                       | –                   | –            | –               | –                 |
| Mulak Ulu                                | 11 519         | –                       | –                   | –            | –               | –                 |
| Tanjung Tebat                            | 9 680          | –                       | –                   | –            | –               | –                 |
| Mulak Sebingkai                          | 5 531          | –                       | –                   | –            | –               | –                 |
| Pulau Pinang                             | 12 867         | –                       | –                   | –            | –               | –                 |
| Pagar Gunung                             | 12 426         | –                       | –                   | –            | –               | –                 |
| Gumay Ulu                                | 9 923          | –                       | –                   | –            | –               | –                 |
| Jarai                                    | 22 870         | –                       | –                   | –            | –               | –                 |
| Pajar Bulan                              | 24 985         | –                       | –                   | –            | –               | –                 |
| Muara Payang                             | 8 763          | –                       | –                   | –            | –               | –                 |
| Sukamerindu                              | 8 062          | –                       | –                   | –            | –               | –                 |
| Kikim Barat                              | 17 794         | 326                     | 183                 | 6            | 4               | –                 |
| Kikim Timur                              | 31 485         | 100                     | 301                 | –            | –               | –                 |
| Kikim Selatan                            | 24 895         | –                       | –                   | –            | –               | –                 |
| Kikim Tengah                             | 15 500         | 95                      | –                   | –            | –               | –                 |
| Lahat                                    | 102 216        | 1 345                   | 2 715               | 1 560        | 2 176           | –                 |
| Gumay Talang                             | 12 371         | –                       | –                   | –            | –               | –                 |
| Pseksu                                   | 11 540         | –                       | –                   | –            | 2               | –                 |
| Lahat Selatan                            | 9 531          | –                       | 5                   | –            | –               | –                 |
| Merapi Barat                             | 25 800         | 70                      | –                   | –            | –               | –                 |
| Merapi Timur                             | 21 192         | 218                     | –                   | 6            | –               | –                 |
| Merapi Selatan                           | 8 543          | –                       | –                   | –            | –               | –                 |
| <b>Kabupaten Lahat<br/>Lahat Regency</b> | <b>471 689</b> | <b>2 154</b>            | <b>3 504</b>        | <b>1 572</b> | <b>2 182</b>    | <b>-</b>          |

Sumber/Source: Kementerian Agama Kabupaten Lahat/Ministry of Religion Lahat Regency

**Tabel 4.3.2** Jumlah Tempat Peribadatan Menurut Kecamatan di Kabupaten Lahat, 2021  
**Table** Number of Places of Worship by Subdistrict in Lahat Regency, 2021

| Kecamatan<br>Subdistrict                 | Masjid<br>Mosque | Mushola<br>Pray<br>Room | Gereja<br>Protestan<br>Protestant<br>Church | Gereja<br>Katholik<br>Catholic<br>Church | Pura<br>Temple | Vihara   |
|--|------------------|-------------------------|---|--|----------------|----------|
| (1)                                      | (2)              | (3)                     | (4)   | (5)                                      | (6)            | (7)      |
| Tanjung Sakti Pumi                       | 44               | 8                       | –   | –  | –              | –        |
| Tanjung Sakti Pumu                       | 35               | 20                      | –   | –  | –              | –        |
| Kota Agung                               | 35               | 6                       | –   | –  | –              | –        |
| Mulak Ulu                                | 30               | 15                      | –   | –  | –              | –        |
| Tanjung Tebat                            | 22               | 3                       | –   | –  | –              | –        |
| Mulak Sebingkai                          | –                | –                       | –   | –  | –              | –        |
| Pulau Pinang                             | 17               | 5                       | –   | –  | –              | –        |
| Pagar Gunung                             | 20               | 5                       | –   | –  | –              | –        |
| Gumay Ulu                                | 16               | 6                       | –   | –  | –              | –        |
| Jarai                                    | 27               | 5                       | –   | –  | –              | –        |
| Pajar Bulan                              | 21               | 2                       | –   | –  | –              | –        |
| Muara Payang                             | 14               | –                       | –   | –  | –              | –        |
| Sukamerindu                              | 13               | 2                       | –   | –  | –              | –        |
| Kikim Barat                              | 31               | 31                      | 6   | 1  | –              | –        |
| Kikim Timur                              | 46               | 6                       | 2   | 2  | –              | –        |
| Kikim Selatan                            | 19               | 1                       | –   | –  | –              | –        |
| Kikim Tengah                             | 12               | 16                      | 2   | –  | –              | –        |
| Lahat                                    | 117              | 24                      | 14  | 1  | –              | 2        |
| Gumay Talang                             | 16               | –                       | –   | –  | –              | –        |
| Pseksu                                   | 11               | –                       | –   | –  | –              | –        |
| Lahat Selatan                            | –                | –                       | –   | –  | –              | –        |
| Merapi Barat                             | 35               | 41                      | 1   | –  | –              | –        |
| Merapi Timur                             | 22               | 16                      | 3   | –  | –              | –        |
| Merapi Selatan                           | 20               | –                       | –   | –  | –              | –        |
| <b>Kabupaten Lahat<br/>Lahat Regency</b> | <b>623</b>       | <b>212</b>              | <b>28</b>                                   | <b>6</b>                                 | <b>–</b>       | <b>2</b> |

Catatan/Note: ... = Data tidak tersedia, masih bergabung dengan Kecamatan Induk/ ... = Data not available, still joined to the Parent District

Sumber/Source: Kenebterian Agama Kabupaten Lahat/Ministry of Religion Lahat Regency

**Tabel**  
**Table** 4.3.3**Jumlah Desa<sup>1</sup>/Kelurahan yang Mengalami Bencana Alam<sup>2</sup>  
Menurut Kecamatan di Kabupaten Lahat, 2019–2021**  
**Number of Villages<sup>1</sup>/Kelurahan that Had Natural Disaster<sup>2</sup>  
by Subdistrict in Lahat Regency, 2019–2021**

| Kecamatan<br>Subdistrict                 | Banjir/Flood |           |           |
|--|--------------|-----------|-----------|
|  | 2019         | 2020      | 2021      |
| (1)                                      | (2)          | (3)       | (4)       |
| Tanjung Sakti Pumi                       | 4            | 6         | –         |
| Tanjung Sakti Pumu                       | –            | 1         | 1         |
| Kota Agung                               | –            | –         | –         |
| Mulak Ulu                                | –            | –         | –         |
| Tanjung Tebat                            | –            | –         | 1         |
| Mulak Sebingkai                          | –            | –         | –         |
| Pulau Pinang                             | 1            | –         | 1         |
| Pagar Gunung                             | –            | 3         | 3         |
| Gumay Ulu                                | –            | 2         | 1         |
| Jarai                                    | –            | –         | –         |
| Pajar Bulan                              | –            | –         | –         |
| Muara Payang                             | –            | –         | –         |
| Sukamerindu                              | –            | –         | –         |
| Kikim Barat                              | 1            | 4         | –         |
| Kikim Timur                              | 2            | 3         | 16        |
| Kikim Selatan                            | –            | –         | 3         |
| Kikim Tengah                             | –            | 4         | 4         |
| Lahat                                    | –            | 5         | 8         |
| Gumay Talang                             | –            | –         | 2         |
| Pseksu                                   | –            | –         | –         |
| Lahat Selatan                            | 2            | –         | 3         |
| Merapi Barat                             | –            | 3         | 2         |
| Merapi Timur                             | –            | 2         | 1         |
| Merapi Selatan                           | 1            | –         | 2         |
| <b>Kabupaten Lahat<br/>Lahat Regency</b> | <b>11</b>    | <b>33</b> | <b>48</b> |

Lanjutan Tabel/Continued Table 4.3.3

| Kecamatan<br>Subdistrict                 | Gempa Bumi/Earthquake |      |      |
|--|-----------------------|------|------|
|  | 2019                  | 2020 | 2021 |
| (1)                                      | (5)                   | (6)  | (7)  |
| Tanjung Sakti Pumi                       | –                     | –    | –    |
| Tanjung Sakti Pumu                       | –                     | –    | –    |
| Kota Agung                               | –                     | –    | –    |
| Mulak Ulu                                | –                     | –    | –    |
| Tanjung Tebat                            | –                     | –    | –    |
| Mulak Sebingkai                          | –                     | –    | –    |
| Pulau Pinang                             | –                     | –    | –    |
| Pagar Gunung                             | –                     | –    | –    |
| Gumay Ulu                                | –                     | –    | –    |
| Jarai                                    | –                     | –    | –    |
| Pajar Bulan                              | –                     | –    | –    |
| Muara Payang                             | –                     | –    | –    |
| Sukamerindu                              | –                     | –    | –    |
| Kikim Barat                              | –                     | –    | –    |
| Kikim Timur                              | –                     | –    | –    |
| Kikim Selatan                            | –                     | –    | –    |
| Kikim Tengah                             | –                     | –    | –    |
| Lahat                                    | –                     | –    | –    |
| Gumay Talang                             | –                     | –    | –    |
| Pseksu                                   | –                     | –    | –    |
| Lahat Selatan                            | –                     | –    | –    |
| Merapi Barat                             | –                     | –    | –    |
| Merapi Timur                             | –                     | –    | –    |
| Merapi Selatan                           | –                     | –    | –    |
| <b>Kabupaten Lahat<br/>Lahat Regency</b> | –                     | –    | –    |

Lanjutan Tabel/*Continued Table 4.3.3*

| Kecamatan<br><i>Subdistrict</i>             | Tanah Longsor/ <i>Landslide</i> |           |           |
|---|---------------------------------|-----------|-----------|
|   | 2019                            | 2020      | 2021      |
| (1)   | (8)                             | (9)       | (10)      |
| Tanjung Sakti Pumi                          | 1                               | 4         | 3         |
| Tanjung Sakti Pumu                          | –                               | 2         | –         |
| Kota Agung                                  | –                               | –         | –         |
| Mulak Ulu                                   | –                               | –         | –         |
| Tanjung Tebat                               | –                               | –         | –         |
| Mulak Sebingkai                             | –                               | –         | –         |
| Pulau Pinang                                | 2                               | 2         | 1         |
| Pagar Gunung                                | –                               | 2         | 1         |
| Gumay Ulu                                   | 1                               | 6         | 3         |
| Jarai                                       | –                               | –         | –         |
| Pajar Bulan                                 | –                               | –         | –         |
| Muara Payang                                | –                               | –         | –         |
| Sukamerindu                                 | –                               | –         | –         |
| Kikim Barat                                 | –                               | 2         | –         |
| Kikim Timur                                 | 1                               | 2         | 4         |
| Kikim Selatan                               | –                               | –         | 3         |
| Kikim Tengah                                | –                               | 1         | –         |
| Lahat                                       | –                               | 3         | 4         |
| Gumay Talang                                | –                               | –         | –         |
| Pseksu                                      | –                               | 1         | 2         |
| Lahat Selatan                               | –                               | 1         | 3         |
| Merapi Barat                                | –                               | 2         | –         |
| Merapi Timur                                | –                               | 1         | 1         |
| Merapi Selatan                              | –                               | –         | –         |
| <b>Kabupaten Lahat/<i>Lahat Regency</i></b> | <b>5</b>                        | <b>29</b> | <b>25</b> |

Catatan/Note: 2019Desa pada tabel ini termasuk Unit Permukiman Transmigrasi (UPT) yang masih dibina oleh kementerian terkait dan nagari di Provinsi Sumatera Barat/Villages in this table are included in Transmigration Settlement Unit which is still fostered by the relevant ministries and the nagari in the Province of Sumatera Barat

2Kejadian dalam setahun sebelum tahun pencacahan/Occurrence in the last one year before the enumeration year

2020 1Desa pada tabel ini termasuk Unit Permukiman Transmigrasi (UPT) yang masih dibina oleh kementerian terkait dan nagari di Provinsi Sumatera Barat/Villages in this table are included in Transmigration Settlement Unit which is still fostered by the relevant ministries and the nagari in the Province of Sumatera Barat

2Kejadian dalam setahun sebelum tahun pencacahan/Occurrence in the last one year before the enumeration year

2021 1Desa pada tabel ini termasuk Unit Permukiman Transmigrasi (UPT) yang masih dibina oleh kementerian terkait dan nagari di Provinsi Sumatera Barat/Villages in this table are included in Transmigration Settlement Unit which is still fostered by the relevant ministries and the nagari in the Province of Sumatera Barat 2Terjadi dalam tiga tahun terakhir sampai dengan saat pencacahan/ Occured during the last three years by the time of enumeration

Sumber/Source : 2019 BPS, Pendataan Potensi Desa (Podes)/BPS-Statistics Indonesia, Village Potential Data Collecting  
2020 BPS, Pendataan Potensi Desa (Podes)/BPS-Statistics Indonesia, Village Potential Data Collecting  
2021 BPS, Pendataan Potensi Desa (Podes)/BPS-Statistics Indonesia, Village Potential Data Collection

#### 4.4 KEMISKINAN POVERTY

**Tabel 4.4.1** Garis Kemiskinan, Jumlah, dan Persentase Penduduk Miskin di Kabupaten Lahat, 2014–2021  
*Poverty Line, Number, and Percentage of Poor People in Lahat Regency, 2014–2021*

| Tahun<br>Year | Garis Kemiskinan<br>(rupiah/kapita/bulan)<br>Poverty Line<br>(rupiah/capita/month) | Jumlah Penduduk<br>Miskin (ribu)<br>Number of Poor People<br>(thousand) | Persentase Penduduk<br>Miskin<br>Percentage of Poor<br>People |
|---------------|--|---|---|
| (1)           | (2)  | (3)   | (4)   |
| 2014          | 320 716  | 70,30   | 18,02   |
| 2015          | 332 943  | 70,70   | 18,02   |
| 2016          | 369 359  | 67,83   | 17,11   |
| 2017          | 385 525  | 67,33   | 16,81   |
| 2018          | 419 658  | 65,31   | 16,15   |
| 2019          | 428 309  | 65,03   | 15,92   |
| 2020          | 457 569  | 65,75   | 15,95   |
| 2021          | 485 142  | 68,40   | 16,46   |

Sumber/Source: BPS, Survei Sosial Ekonomi Nasional Maret/BPS-Statistics Indonesia, March National Socioeconomic Survey

**Tabel**  
**Table** 4.4.2

**Indeks Kedalaman Kemiskinan dan Indeks Keparahan Kemiskinan di Kabupaten Lahat, 2014–2021**  
**Poverty Gap Index and Poverty Severity Index in Lahat Regency, 2014–2021**

| Tahun<br>Year | Indeks Kedalaman Kemiskinan<br>Poverty Gap Index | Indeks Keparahan Kemiskinan<br>Poverty Severity Index |
|---------------|--|---|
| (1)           | (2)  | (3)   |
| 2014          | 2,62   | 0,56  |
| 2015          | 2,81   | 0,70  |
| 2016          | 2,59   | 0,62  |
| 2017          | 2,45   | 0,61  |
| 2018          | 2,85   | 0,73  |
| 2019          | 2,66   | 0,69  |
| 2020          | 2,64   | 0,67  |
| 2021          | 3,14   | 0,81  |

Sumber/Source: BPS, Survei Sosial Ekonomi Nasional Maret/BPS-Statistics Indonesia, March National Socioeconomic Survey





**PERTANIAN DAN PERIKANAN**  
**AGRICULTURE AND FISHERY**

**PRODUKSI PERKEBUNAN MENURUT JENIS**  
**TANAMAN TAHUN 2021**



Kelapa  
Sawit  
23,02  
ribu/ton



Keret  
26,27  
ribu/ton



Kelapa  
0,33  
ribu/ton



Kopi  
21,60  
ribu/ton



Kakao  
2,08  
ribu/ton



Tembakau  
0,03  
ribu/ton



**PENJELASAN TEKNIS**

1. Lahan sawah adalah lahan pertanian yang berpetak-petak dan dibatasi oleh pematang (galengan), saluran untuk menahan/ menyalurkan air, yang biasanya ditanami padi sawah tanpa memandang dari mana diperoleh atau status lahan tersebut, Lahan yang dimaksud termasuk lahan yang terdaftar di Pajak Bumi Bangunan, luran Pembangunan Daerah, lahan bengkok, lahan serobotan, lahan rawa yang ditanami padi dan lahan bekas tanaman tahunan yang telah dijadikan sawah, baik yang ditanami padi, palawija atau tanaman semusim lainnya.
2. Data pokok tanaman pangan yang dikumpulkan adalah luas panen dan produktivitas (hasil per hektar), Produksi tanaman pangan merupakan hasil perkalian antara luas panen dengan produktivitas, Pengumpulan data luas panen dilakukan setiap bulan dengan pendekatan area kecamatan di seluruh wilayah Indonesia, Pengumpulan data produktivitas dilakukan melalui pengukuran langsung pada plot ubinan berukuran 2½ m x 2½ m, Pengumpulan data produktivitas dilakukan setiap subround (empat bulanan) pada waktu panen petani,

**TECHNICAL NOTES**

1. *Wetland is agricultural land that separated by small dykes to resist water, where the main crop is usually wetland paddy without considering where it is got from or the status of the land, It includes the land that is registered at land income tax office, regional development contribution, 'bengkok' land, illegal ownership, swamps for rice cultivation, and annual crop land mark that has been used as rice field, which are both planted with paddy, secondary crops or the other seasonal crops*
2. *The main food crops data collected consists of harvested area and productivity (yield per hectare), Food crops production is generated by harvested area multiplied by productivity, The harvested area data is collected every month using sub district area approach in all sub district in Indonesia, The productivity data collection is conducted by a direct measurement in 2½m x 2½m crop cutting plot, The productivity measurement is conducted in every subround (four monthly) at the time when farmers are harvesting their crops,*

- |   |  |
|---|--|
| <p>3. Data produksi padi dan palawija yang disajikan adalah dalam kualitas: gabah kering giling (padi), pipilan kering (jagung), biji kering (kedelai dan kacang tanah), dan umbi basah (ubi kayu dan ubi jalar).</p>   | <p>3. <i>Production of paddy and secondary crops data are presented in the form of: dry unhusked rice (paddy), dry loose maize (maize), dry shells crops (soybeans and peanuts), and fresh roots (cassava and sweet potatoes).</i></p>   |
| <p>4 T22, Berdasarkan Undang-Undang No, 41 Tahun 1999 tentang Kehutanan, kawasan hutan dibagi ke dalam kelompok Hutan Konservasi, Hutan Lindung, dan Hutan Produksi.</p>  | <p>4 <i>In accordance to the Act on Forestry No, 41/1999, forest area is categorized as Conservation Forest, Protection Forest and Production Forest.</i></p>  |
| <p>5 Tanaman sayuran dan buah-buahan semusim</p> <ul style="list-style-type: none"> <li>• Tanaman sayuran semusim adalah tanaman sumber vitamin, garam mineral dan lain-lain yang dikonsumsi dari bagian tanaman yang berupa daun, bunga, buah, dan umbinya, yang berumur kurang dari satu tahun.</li> <li>• Tanaman buah-buahan semusim adalah tanaman sumber vitamin, garam mineral, dan lain-lain yang dikonsumsi dari bagian tanaman yang berupa buah, berumur kurang dari satu tahun, tidak berbentuk pohon/rumpun tetapi menjalar dan berbatang lunak.</li> </ul> | <p>5 <i>Seasonal vegetable and fruit plants</i></p> <ul style="list-style-type: none"> <li>• <i>Seasonal vegetable plants are plants which are the Sources of vitamin, mineral salt, etc, consumed from the part of the plant in the form of leaf, flower, fruit, and root with the age of less than one year.</i></li> <li>• <i>Seasonal fruit plants are plants which are the Sources of vitamin, mineral salt, etc, consumed from the part of the plant in the form of fruits, These plants are creeps with the age of less than one year.</i></li> </ul> |
| <p>6 Tanaman biofarmaka adalah tanaman yang bermanfaat untuk obat-obatan, kosmetik, dan kesehatan yang dikonsumsi atau digunakan dari bagian-bagian tanaman seperti daun, batang, buah, umbi (rimpang) ataupun akar.</p>  | <p>6 <i>Medicinal plants are plants which are useful for medicine, It is consumed from part of the plant such as leaf, flower, fruit, tuber, and root.</i></p>   |

**ULASAN**

Kabupaten Lahat tergolong sebagai daerah pertanian. Kabupaten Lahat jika dirinci berdasarkan luas Panen Tanaman sayuran yang pada tahun 2021 terluas adalah tanaman cabai yaitu 265 Ha.

Terdapat banyak jenis tanaman yang diusahakan oleh perkebunan rakyat, baik tanaman perkebunan berumur pendek seperti nilam maupun perkebunan berumur panjang seperti karet, kelapa, kopi, kakao dan lainnya. Hanya saja yang cukup menonjol adalah kopi dan karet, sementara kelapa sawit diusahakan oleh perkebunan besar.

Pada tahun 2021 di Kabupaten Lahat, luas tanaman perkebunan kopi paling luas sebesar 54,44 ribu ha jika dibandingkan dengan luas tanaman perkebunan lainnya yaitu karet sebesar 34,93 ribu ha, kelapa sawit sebesar 8,99 ribu ha, dan kelapa sebesar 0,57 ribu ha.

Untuk besarnya jumlah produksi dari tanaman perkebunan di Kabupaten Lahat tahun 2021, produksi dari Karet yang paling besar jika dibandingkan dengan tanaman perkebunan lainnya yaitu sebesar 26,27 thousand ton, kemudian disusul dengan tanaman kelapa sawit sebesar 23,02 ribu ton dan kopi sebesar 21,60 thousand ton.

**DESCRIPTION**

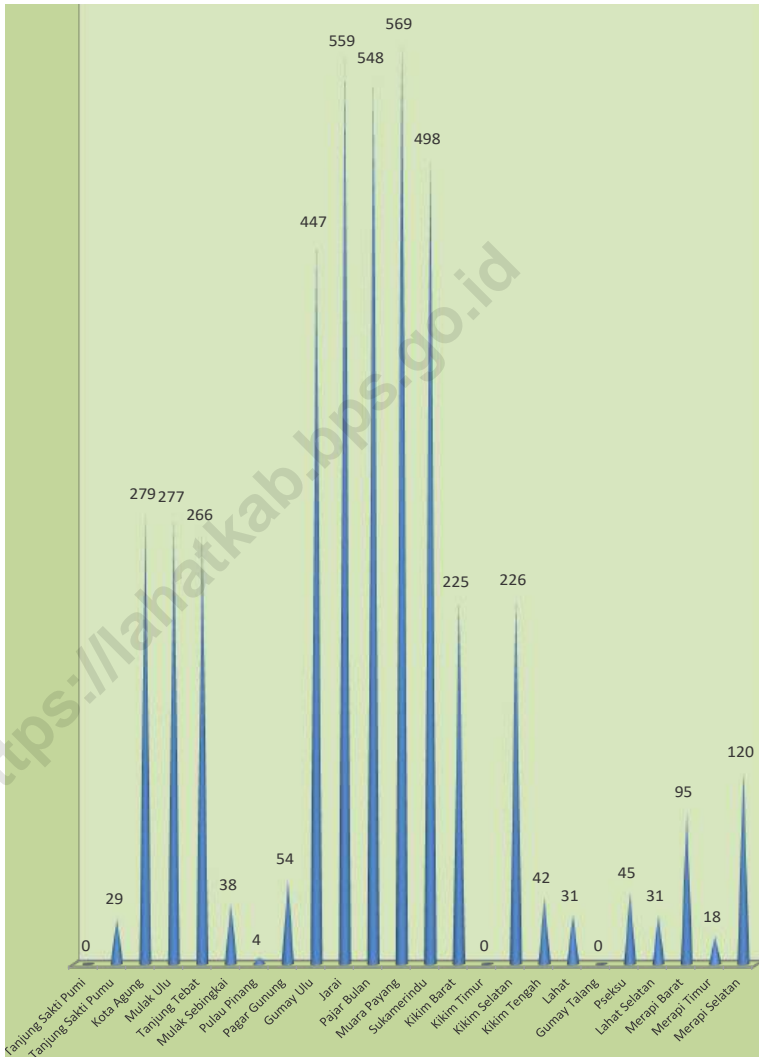
*Lahat Regency is classified as an agricultural area. Lahat Regency if detailed based on the area of Harvest Vegetable plants in 2021 the widest is chili plants that is 265 Ha.*

*There are many other plants are cultivated by smallholders, both short-lived crops such as patchouli and long-lived plantations such as rubber, coconut, coffee, cocoa and more. It's just a fairly prominent is the coffee and rubber, while oil palm plantations cultivated by large.*

*In the year 2021 in Lahat regency, the coffee plantation area of 54,44 thousand ha of the most extensive when compared with other plantation area of 34,93 thousand ha of rubber, amounting to 8,99 thousand ha of oil palm, and coconut 0.57 thousand ha*

*For his large amount of production of plantation crops in Lahat regency in 2021, production from the largest rubber compared to other plantation crops that is equal to 26.27 thousand tons followed by palm oil and coffee amounted to rubber amounted to 23.02 thousand tons and coffee 21.60 thousand ton.*

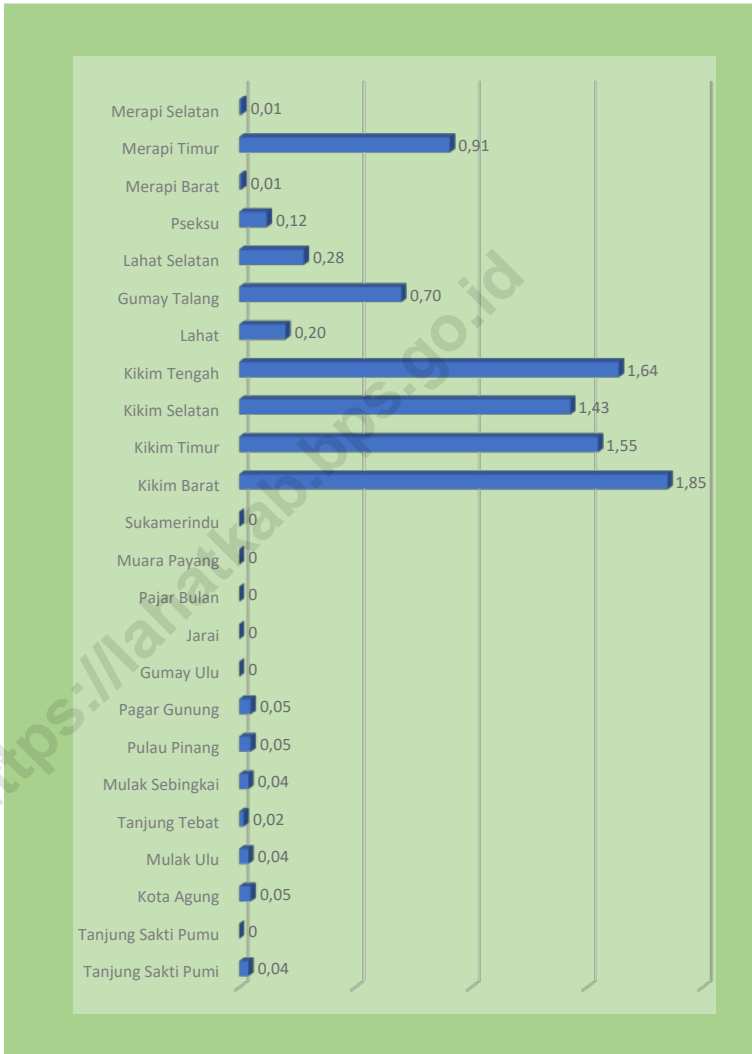
**Gambar 5.1** **Produksi Cabe Menurut Kecamatan (kw/ qui), 2021**  
**Figures 5.1** **Chili Production by districts (kw/ qui), 2021**



Sumber/Source: BPS, Statistik Pertanian Hortikultura SPH-SBS/BPS-Statistics Indonesia, Agricultural Statistic for Horticulture SPH-SBS

**Gambar**  
**Figures** 5.2

**Produksi Kelapa Sawit menurut Kecamatan (Ribuan ton),2021**  
**Palm oil Production by district (Thousand Ton), 2021**



Sumber/Source: BPS, Statistik Pertanian Hortikultura SPH-SBS/BPS-Statistics Indonesia, Agricultural Statistic for Horticulture SPH-SBS



**5.1 HORTIKULTURA  
HORTICULTURE**

**Tabel 5.1.1 Luas Panen Tanaman Sayuran Menurut Kecamatan dan Jenis Tanaman di Kabupaten Lahat, 2020 dan 2021**  
*Harvested Area of Vegetables by Subdistrict and Kind of Plant in Lahat Regency, 2020 dan 2021*

| Kecamatan<br>Subdistrict                 | Bawang Daun/Scallion<br>(ha/ha) |            | Bawang Merah/<br>Shallots<br>(ha/ha) |          | Bayam/Spinach<br>(ha/ha) |           |
|--|---------------------------------|------------|--------------------------------------|----------|--------------------------|-----------|
|  | 2020                            | 2021       | 2020                                 | 2021     | 2020                     | 2021      |
| (1)                                      | (2)                             | (3)        | (4)                                  | (5)      | (6)                      | (7)       |
| Tanjung Sakti Pumi                       | 13                              | 13         | -                                    | -        | -                        | -         |
| Tanjung Sakti Pumu                       | -                               | 2          | -                                    | -        | -                        | -         |
| Kota Agung                               | 3                               | 2          | 3                                    | -        | -                        | -         |
| Mulak Ulu                                | -                               | -          | -                                    | -        | -                        | -         |
| Tanjung Tebat                            | -                               | -          | -                                    | -        | -                        | -         |
| Mulak Sebingkai                          | -                               | -          | -                                    | -        | -                        | -         |
| Pulau Pinang                             | -                               | -          | -                                    | -        | -                        | -         |
| Pagar Gunung                             | -                               | -          | -                                    | -        | 1                        | -         |
| Gumay Ulu                                | -                               | 1          | -                                    | -        | -                        | 1         |
| Jarai                                    | 34                              | 37         | -                                    | -        | 12                       | 12        |
| Pajar Bulan                              | 13                              | 20         | -                                    | -        | -                        | -         |
| Muara Payang                             | 12                              | 20         | -                                    | -        | -                        | -         |
| Sukamerindu                              | 22                              | 34         | -                                    | -        | -                        | -         |
| Kikim Barat                              | -                               | -          | -                                    | -        | -                        | 7         |
| Kikim Timur                              | -                               | -          | -                                    | -        | 1                        | -         |
| Kikim Selatan                            | -                               | -          | -                                    | -        | 25                       | 2         |
| Kikim Tengah                             | -                               | -          | -                                    | -        | -                        | 10        |
| Lahat                                    | -                               | -          | -                                    | -        | -                        | 1         |
| Gumay Talang                             | -                               | -          | -                                    | -        | 4                        | 12        |
| Pseksu                                   | -                               | -          | -                                    | -        | 26                       | 4         |
| Lahat Selatan                            | -                               | -          | -                                    | -        | -                        | -         |
| Merapi Barat                             | -                               | -          | -                                    | -        | 7                        | 11        |
| Merapi Timur                             | -                               | -          | -                                    | -        | 6                        | 9         |
| Merapi Selatan                           | -                               | -          | -                                    | -        | 1                        | 8         |
| <b>Kabupaten Lahat<br/>Lahat Regency</b> | <b>97</b>                       | <b>129</b> | <b>3</b>                             | <b>-</b> | <b>83</b>                | <b>76</b> |

Lanjutan Tabel/Continued Table 5.1.1

| Kecamatan<br>Subdistrict                 | Buncis/ string bean<br>(ha/ ha) |           | Cabai Besar/ Chili/Big<br>chili<br>(ha/ ha) |            | Cabai Rawit/ Chili/<br>Cayenne Pepper<br>(ha/ ha) |            |
|--|---------------------------------|-----------|---|------------|---|------------|
|  | 2020                            | 2021      | 2020  | 2021       | 2020  | 2021       |
| (1)                                      | (8)                             | (9)       | (10)  | (11)       | (12)  | (13)       |
| Tanjung Sakti Pumi                       | 12                              | 14        | 10  | 20         | 9   | 8          |
| Tanjung Sakti Pumu                       | 3                               | 3         | 3   | 5          | 2   | 3          |
| Kota Agung                               | 2                               | 4         | 8   | 23         | 1   | 5          |
| Mulak Ulu                                | -                               | -         | 25  | 10         | 8   | 5          |
| Tanjung Tebat                            | -                               | -         | 6   | 19         | -   | 2          |
| Mulak Sebingkai                          | -                               | -         | 2   | 5          | -   | -          |
| Pulau Pinang                             | -                               | -         | 1   | 2          | 4   | 12         |
| Pagar Gunung                             | 3                               | -         | 8   | 2          | 3   | 2          |
| Gumay Ulu                                | -                               | 0         | 2   | 4          | 5   | 3          |
| Jarai                                    | 21                              | 16        | 22  | 25         | 6   | 8          |
| Pajar Bulan                              | 16                              | 12        | 10  | 22         | 3   | 7          |
| Muara Payang                             | 11                              | 13        | 19  | 27         | 5   | 9          |
| Sukamerindu                              | 16                              | 15        | 21  | 24         | 3   | 9          |
| Kikim Barat                              | -                               | -         | 1   | 7          | 1   | 11         |
| Kikim Timur                              | -                               | -         | -   | -          | -   | -          |
| Kikim Selatan                            | -                               | -         | 8   | 43         | 8   | 19         |
| Kikim Tengah                             | -                               | -         | -   | 10         | -   | 2          |
| Lahat                                    | -                               | -         | 1   | 2          | 1   | 3          |
| Gumay Talang                             | -                               | -         | 2   | -          | 1   | 1          |
| Pseksu                                   | -                               | -         | 7   | 3          | 7   | 3          |
| Lahat Selatan                            | -                               | -         | 3   | 3          | 3   | 3          |
| Merapi Barat                             | -                               | -         | 1   | 4          | 3   | 2          |
| Merapi Timur                             | -                               | -         | 1   | 3          | -   | 1          |
| Merapi Selatan                           | -                               | -         | 1   | 2          | 2   | 1          |
| <b>Kabupaten Lahat<br/>Lahat Regency</b> | <b>84</b>                       | <b>77</b> | <b>162</b>                                  | <b>265</b> | <b>75</b>   | <b>119</b> |

Lanjutan Tabel/Continued Table 5.1.1

| Kecamatan<br>Subdistrict                 | Jamur/ Mushrooms<br>(m <sup>2</sup> /m <sup>2</sup> ) |          | Kacang Panjang/ Long<br>Beans<br>(ha/ ha)) |            | Kangkung/ Water<br>Spinach<br>(ha/ ha) |           |
|--|---|----------|--|------------|--|-----------|
|  | 2020  | 2021     | 2020                                       | 2021       | 2020                                   | 2021      |
| (1)                                      | (14)  | (15)     | (16)                                       | (17)       | (18)                                   | (19)      |
| Tanjung Sakti Pumi                       | -   | -        | 8  | 11         | -                                      | -         |
| Tanjung Sakti Pumu                       | -   | -        | 2  | 2          | -                                      | -         |
| Kota Agung                               | -   | -        | 1  | 1          | -                                      | -         |
| Mulak Ulu                                | -   | -        | 1  | -          | -                                      | -         |
| Tanjung Tebat                            | -   | -        | -  | 2          | -                                      | 1         |
| Mulak Sebingkai                          | -   | -        | 1  | 1          | 2                                      | 3         |
| Pulau Pinang                             | -   | 2        | 8  | 12         | -                                      | 5         |
| Pagar Gunung                             | -   | -        | 12   | 14         | -                                      | 11        |
| Gumay Ulu                                | -   | -        | 5  | 3          | -                                      | 2         |
| Jarai                                    | -   | -        | 13   | 10         | 13                                     | 12        |
| Pajar Bulan                              | -   | -        | 7  | 10         | -                                      | -         |
| Muara Payang                             | -   | -        | 9  | 10         | -                                      | -         |
| Sukamerindu                              | -   | -        | 6  | 10         | -                                      | -         |
| Kikim Barat                              | -   | -        | 9  | 5          | 4                                      | 6         |
| Kikim Timur                              | -   | -        | 3  | 2          | 2                                      | -         |
| Kikim Selatan                            | -   | -        | 10   | 30         | 25                                     | 2         |
| Kikim Tengah                             | -   | -        | 4  | 9          | 3                                      | 4         |
| Lahat                                    | 72  | 1        | 2  | 2          | 1                                      | 5         |
| Gumay Talang                             | -   | -        | 2  | -          | 4                                      | 12        |
| Pseksu                                   | -   | -        | 11   | 5          | 26                                     | 4         |
| Lahat Selatan                            | -   | -        | 1  | 3          | -                                      | 1         |
| Merapi Barat                             | -   | -        | 5  | 8          | 7                                      | 10        |
| Merapi Timur                             | -   | -        | 11   | 10         | 12                                     | 11        |
| Merapi Selatan                           | -   | -        | 11   | 13         | 8                                      | 9         |
| <b>Kabupaten Lahat<br/>Lahat Regency</b> | <b>72</b>   | <b>3</b> | <b>143</b>                                 | <b>173</b> | <b>107</b>                             | <b>96</b> |

Lanjutan Tabel/Continued Table 5.1.1

| Kecamatan<br>Subdistrict                 | Kembang Kol/<br>Cauliflower<br>(ha/ha) |                   | Ketimun/ Cucumber<br>(ha/ha) |           | Kubis/ Cabbage<br>(ha/ha) |           |
|--|--|-------------------|------------------------------|-----------|---------------------------|-----------|
|  | 2020                                   | 2021 <sup>x</sup> | 2020                         | 2021      | 2020                      | 2021      |
| (1)                                      | (20)                                   | (21)              | (22)                         | (23)      | (24)                      | (25)      |
| Tanjung Sakti Pumi                       | -                                      | -                 | 10                           | 10        | 13                        | 15        |
| Tanjung Sakti Pumu                       | -                                      | -                 | 2                            | -         | -                         | -         |
| Kota Agung                               | 3                                      | -                 | -                            | -         | 4                         | -         |
| Mulak Ulu                                | -                                      | -                 | -                            | -         | -                         | -         |
| Tanjung Tebat                            | -                                      | -                 | -                            | -         | -                         | -         |
| Mulak Sebingkai                          | -                                      | -                 | -                            | -         | -                         | -         |
| Pulau Pinang                             | -                                      | -                 | -                            | -         | -                         | -         |
| Pagar Gunung                             | -                                      | -                 | 3                            | 5         | -                         | -         |
| Gumay Ulu                                | -                                      | -                 | -                            | 2         | -                         | -         |
| Jarai                                    | -                                      | -                 | 10                           | 11        | 22                        | 16        |
| Pajar Bulan                              | -                                      | -                 | 11                           | 12        | -                         | -         |
| Muara Payang                             | -                                      | -                 | 8                            | 9         | -                         | -         |
| Sukamerindu                              | -                                      | -                 | 16                           | 12        | 8                         | 18        |
| Kikim Barat                              | -                                      | -                 | 6                            | 4         | -                         | -         |
| Kikim Timur                              | -                                      | -                 | -                            | -         | -                         | -         |
| Kikim Selatan                            | -                                      | -                 | -                            | 25        | -                         | -         |
| Kikim Tengah                             | -                                      | -                 | 4                            | 6         | -                         | -         |
| Lahat                                    | -                                      | -                 | -                            | -         | -                         | -         |
| Gumay Talang                             | -                                      | -                 | -                            | -         | -                         | -         |
| Pseksu                                   | -                                      | -                 | -                            | -         | -                         | -         |
| Lahat Selatan                            | -                                      | -                 | -                            | -         | -                         | -         |
| Merapi Barat                             | -                                      | -                 | -                            | -         | -                         | -         |
| Merapi Timur                             | -                                      | -                 | 6                            | 1         | -                         | -         |
| Merapi Selatan                           | -                                      | -                 | -                            | -         | -                         | -         |
| <b>Kabupaten Lahat<br/>Lahat Regency</b> | <b>3</b>                               | <b>-</b>          | <b>76</b>                    | <b>96</b> | <b>47</b>                 | <b>49</b> |

Lanjutan Tabel/Continued Table 5.1.1

| Kecamatan<br>Subdistrict                 | Labu Siam/ Chayote<br>(ha/ ha) |          | Petai/Sawi/ Chinese<br>Cabbage/mustard<br>green<br>(ha/ ha) |            | Terung/ Eggplant<br>(ha/ ha) |            |
|--|--------------------------------|----------|---|------------|------------------------------|------------|
|  | 2020                           | 2021     | 2020  | 2021       | 2020                         | 2021       |
| (1)                                      | (26)                           | (27)     | (28)  | (29)       | (30)                         | (31)       |
| Tanjung Sakti Pumi                       | -                              | -        | 12  | 17         | 6                            | 10         |
| Tanjung Sakti Pumu                       | -                              | -        | -   | -          | 2                            | 5          |
| Kota Agung                               | -                              | -        | 1   | 4          | 2                            | 3          |
| Mulak Ulu                                | -                              | -        | -   | -          | 2                            | -          |
| Tanjung Tebat                            | -                              | -        | -   | -          | -                            | -          |
| Mulak Sebingkai                          | -                              | -        | -   | -          | -                            | -          |
| Pulau Pinang                             | -                              | -        | -   | -          | 4                            | 18         |
| Pagar Gunung                             | -                              | -        | -   | -          | 6                            | 5          |
| Gumay Ulu                                | -                              | 1        | -   | -          | 7                            | 4          |
| Jarai                                    | 2                              | 3        | 35  | 33         | 10                           | 9          |
| Pajar Bulan                              | -                              | 1        | 19  | 22         | 8                            | 11         |
| Muara Payang                             | 2                              | 2        | 30  | 29         | 8                            | 13         |
| Sukamerindu                              | 1                              | 2        | 27  | 34         | 8                            | 11         |
| Kikim Barat                              | -                              | -        | -   | -          | 9                            | 6          |
| Kikim Timur                              | -                              | -        | -   | -          | -                            | -          |
| Kikim Selatan                            | -                              | -        | -   | -          | 6                            | 39         |
| Kikim Tengah                             | -                              | -        | -   | -          | 6                            | 10         |
| Lahat                                    | -                              | -        | -   | -          | 4                            | 2          |
| Gumay Talang                             | 1                              | -        | -   | -          | 2                            | 1          |
| Pseksu                                   | -                              | -        | -   | -          | 8                            | 4          |
| Lahat Selatan                            | -                              | -        | -   | -          | 4                            | 4          |
| Merapi Barat                             | -                              | -        | -   | -          | 4                            | 9          |
| Merapi Timur                             | -                              | -        | -   | -          | 2                            | 8          |
| Merapi Selatan                           | -                              | -        | -   | -          | 10                           | 10         |
| <b>Kabupaten Lahat<br/>Lahat Regency</b> | <b>6</b>                       | <b>9</b> | <b>124</b>  | <b>139</b> | <b>118</b>                   | <b>181</b> |

Lanjutan Tabel/*Continued Table 5.1.1*

| Kecamatan<br>Subdistrict                 | Tomat/Tomato |            | Wortel/ Carrot<br>(ha/ ha) |           |
|--|--------------|------------|----------------------------|-----------|
|  | 2020         | 2021       | 2020                       | 2021      |
| (1)                                      | (32)         | (33)       | (34)                       | (35)      |
| Tanjung Sakti Pumi                       | 11           | 12         | 12                         | 14        |
| Tanjung Sakti Pumu                       | -            | 3          | -                          | -         |
| Kota Agung                               | -            | 2          | -                          | -         |
| Mulak Ulu                                | 4            | 2          | -                          | -         |
| Tanjung Tebat                            | -            | -          | -                          | -         |
| Mulak Sebingkai                          | -            | -          | -                          | -         |
| Pulau Pinang                             | 1            | -          | -                          | -         |
| Pagar Gunung                             | 2            | 1          | -                          | -         |
| Gumay Ulu                                | 2            | 1          | -                          | -         |
| Jarai                                    | 30           | 27         | 36                         | 28        |
| Pajar Bulan                              | 16           | 20         | -                          | -         |
| Muara Payang                             | 24           | 19         | -                          | -         |
| Sukamerindu                              | 21           | 21         | 9                          | 6         |
| Kikim Barat                              | 5            | 4          | -                          | -         |
| Kikim Timur                              | -            | -          | -                          | -         |
| Kikim Selatan                            | 7            | 25         | -                          | -         |
| Kikim Tengah                             | 5            | 2          | -                          | -         |
| Lahat                                    | -            | -          | -                          | -         |
| Gumay Talang                             | -            | -          | -                          | -         |
| Pseksu                                   | 9            | 4          | -                          | -         |
| Lahat Selatan                            | 1            | 1          | -                          | -         |
| Merapi Barat                             | -            | -          | -                          | -         |
| Merapi Timur                             | -            | 8          | -                          | -         |
| Merapi Selatan                           | -            | -          | -                          | -         |
| <b>Kabupaten Lahat<br/>Lahat Regency</b> | <b>138</b>   | <b>150</b> | <b>57</b>                  | <b>48</b> |

Catatan/Note: Cabai besar mencakup cabai keriting/ includes curly chillies

Jamur merupakan penjumlahan dari jamur lainnya, jamur merang, dan jamur tiram/ mushrooms are the sum of other mushrooms, edible mushrooms, and oyster mushrooms

Sumber/Source: BPS, Statistik Pertanian Hortikultura SPH-SBS/BPS-Statistics Indonesia, Agricultural Statistic for Horticulture SPH-SBS

**Tabel 5.1.2** **Produksi Tanaman Sayuran Menurut Kecamatan dan Jenis Tanaman di Kabupaten Lahat, 2020 dan 2021<sup>x</sup>**  
**Production of Vegetables by Subdistrict and Kind of Plant in Lahat Regency, 2020 dan 2021<sup>x</sup>**

| Kecamatan<br>Subdistrict                 | Bawang Daun/ Scallion<br>(kw/ qui) |               | Bawang Merah/<br>Shallots<br>(kw/ qui) |          | Bayam/ Spinach<br>(kw/ qui) |              |
|--|------------------------------------|---------------|--|----------|-----------------------------|--------------|
|  | 2020                               | 2021          | 2020                                   | 2021     | 2020                        | 2021         |
| (1)                                      | (2)                                | (3)           | (4)                                    | (5)      | (6)                         | (7)          |
| Tanjung Sakti Pumi                       | 1 950                              | 2 265         | -                                      | -        | -                           | -            |
| Tanjung Sakti Pumu                       | -                                  | 6             | -                                      | -        | -                           | -            |
| Kota Agung                               | 110                                | 6             | 35                                     | -        | -                           | -            |
| Mulak Ulu                                | -                                  | -             | -                                      | -        | -                           | -            |
| Tanjung Tebat                            | -                                  | -             | -                                      | -        | -                           | -            |
| Mulak Sebingkai                          | -                                  | -             | -                                      | -        | -                           | -            |
| Pulau Pinang                             | -                                  | -             | -                                      | -        | -                           | -            |
| Pagar Gunung                             | -                                  | -             | -                                      | -        | 2                           | -            |
| Gumay Ulu                                | -                                  | 10            | -                                      | -        | -                           | 44           |
| Jarai                                    | 3 033                              | 3 043         | -                                      | -        | 1 195                       | 1 040        |
| Pajar Bulan                              | 1 090                              | 1 685         | -                                      | -        | -                           | -            |
| Muara Payang                             | 985                                | 1 589         | -                                      | -        | -                           | -            |
| Sukamerindu                              | 1 780                              | 2 911         | -                                      | -        | -                           | -            |
| Kikim Barat                              | -                                  | -             | -                                      | -        | -                           | 8            |
| Kikim Timur                              | -                                  | -             | -                                      | -        | 4                           | -            |
| Kikim Selatan                            | -                                  | -             | -                                      | -        | 50                          | 4            |
| Kikim Tengah                             | -                                  | -             | -                                      | -        | -                           | 17           |
| Lahat                                    | -                                  | -             | -                                      | -        | -                           | 51           |
| Gumay Talang                             | -                                  | -             | -                                      | -        | 60                          | 18           |
| Pseksu                                   | -                                  | -             | -                                      | -        | 52                          | 9            |
| Lahat Selatan                            | -                                  | -             | -                                      | -        | -                           | -            |
| Merapi Barat                             | -                                  | -             | -                                      | -        | 169                         | 261          |
| Merapi Timur                             | -                                  | -             | -                                      | -        | 72                          | 22           |
| Merapi Selatan                           | -                                  | -             | -                                      | -        | 2                           | 155          |
| <b>Kabupaten Lahat<br/>Lahat Regency</b> | <b>8 948</b>                       | <b>11 515</b> | <b>35</b>                              | <b>-</b> | <b>1 606</b>                | <b>1 629</b> |

Lanjutan Tabel/Continued Table 5.1.2

| Kecamatan<br>Subdistrict                 | Buncis/ string bean<br>(kw/ qui) |              | Cabai Besar/ Chili/Big<br>chili<br>(kw/ qui) |              | Cabai Rawit/ Chili/<br>Cayenne Pepper<br>(kw/ qui) |              |
|--|----------------------------------|--------------|--|--------------|--|--------------|
|  | 2020                             | 2021         | 2020   | 2021         | 2020   | 2021         |
| (1)                                      | (8)                              | (9)          | (10)   | (11)         | (12)   | (13)         |
| Tanjung Sakti Pumi                       | 1 530                            | 1 680        | 1 363  | 2 110        | 1 000  | 730          |
| Tanjung Sakti Pumu                       | 54                               | 4            | 73   | 29           | 19   | 18           |
| Kota Agung                               | 10                               | 310          | 331  | 279          | 110  | 30           |
| Mulak Ulu                                | -                                | -            | 473  | 277          | 169  | 144          |
| Tanjung Tebat                            | -                                | -            | 222  | 266          | -  | 150          |
| Mulak Sebingkai                          | -                                | -            | 18   | 38           | -  | -            |
| Pulau Pinang                             | -                                | -            | 35   | 4            | 375  | 1 471        |
| Pagar Gunung                             | 84                               | -            | 180  | 54           | 89   | 48           |
| Gumay Ulu                                | -                                | 1            | 35   | 447          | 390  | 297          |
| Jarai                                    | 2 335                            | 1 763        | 391  | 559          | 142  | 184          |
| Pajar Bulan                              | 1 976                            | 975          | 315  | 548          | 91   | 118          |
| Muara Payang                             | 1 520                            | 1 390        | 415  | 569          | 113  | 167          |
| Sukamerindu                              | 2 020                            | 1 466        | 415  | 498          | 125  | 141          |
| Kikim Barat                              | -                                | -            | 7  | 225          | 5  | 32           |
| Kikim Timur                              | -                                | -            | -  | -            | -  | -            |
| Kikim Selatan                            | -                                | -            | 72   | 226          | 62   | 106          |
| Kikim Tengah                             | -                                | -            | -  | 42           | -  | 4            |
| Lahat                                    | -                                | -            | 13   | 31           | 4  | 20           |
| Gumay Talang                             | -                                | -            | 17   | -            | 4  | 24           |
| Pseksu                                   | -                                | -            | 54   | 45           | 58   | 38           |
| Lahat Selatan                            | -                                | -            | 37   | 31           | 23   | 20           |
| Merapi Barat                             | -                                | -            | 64   | 95           | 49   | 54           |
| Merapi Timur                             | -                                | -            | 2  | 18           | -  | 6            |
| Merapi Selatan                           | -                                | -            | 24   | 120          | 28   | 100          |
| <b>Kabupaten Lahat<br/>Lahat Regency</b> | <b>9 529</b>                     | <b>7 588</b> | <b>4 556</b>                                 | <b>6 510</b> | <b>2 856</b>                                       | <b>3 902</b> |



Lanjutan Tabel/Continued Table 5.1.2

| Kecamatan<br>Subdistrict                 | Jamur/Mushrooms<br>(kw/ qui) |          | Kacang Panjang/Long<br>Beans<br>(kw/ qui) |              | Kangkung/ Water<br>Spinach<br>(kw/ qui) |              |
|--|------------------------------|----------|---|--------------|---|--------------|
|  | 2020                         | 2021     | 2020                                      | 2021         | 2020                                    | 2021         |
| (1)                                      | (14)                         | (15)     | (16)                                      | (17)         | (18)                                    | (19)         |
| Tanjung Sakti Pumi                       | -                            | -        | 1 462                                     | 2 660        | -                                       | -            |
| Tanjung Sakti Pumu                       | -                            | -        | 22  | 8            | -                                       | -            |
| Kota Agung                               | -                            | -        | 10  | 2            | -                                       | -            |
| Mulak Ulu                                | -                            | -        | 2   | -            | -                                       | -            |
| Tanjung Tebat                            | -                            | -        | -   | 112          | -                                       | 100          |
| Mulak Sebingkai                          | -                            | -        | 16  | 50           | 120                                     | 102          |
| Pulau Pinang                             | -                            | 2        | 813                                       | 2 722        | -                                       | 657          |
| Pagar Gunung                             | -                            | -        | 294                                       | 435          | -                                       | 45           |
| Gumay Ulu                                | -                            | -        | 580                                       | 830          | -                                       | 154          |
| Jarai                                    | -                            | -        | 312                                       | 301          | 2 309                                   | 1 062        |
| Pajar Bulan                              | -                            | -        | 169                                       | 265          | -                                       | -            |
| Muara Payang                             | -                            | -        | 218                                       | 254          | -                                       | -            |
| Sukamerindu                              | -                            | -        | 152                                       | 428          | -                                       | -            |
| Kikim Barat                              | -                            | -        | 69  | 12           | 38                                      | 12           |
| Kikim Timur                              | -                            | -        | 20  | 20           | 32                                      | -            |
| Kikim Selatan                            | -                            | -        | 78  | 86           | 50                                      | 4            |
| Kikim Tengah                             | -                            | -        | 48  | 28           | 32                                      | 10           |
| Lahat                                    | 90                           | 1        | 19  | 11           | 100                                     | 718          |
| Gumay Talang                             | -                            | -        | 30  | -            | 55                                      | 24           |
| Pseksu                                   | -                            | -        | 80  | 18           | 52                                      | 10           |
| Lahat Selatan                            | -                            | -        | 5   | 19           | -                                       | 155          |
| Merapi Barat                             | -                            | -        | 143                                       | 195          | 660                                     | 941          |
| Merapi Timur                             | -                            | -        | 94  | 32           | 184                                     | 36           |
| Merapi Selatan                           | -                            | -        | 145                                       | 300          | 120                                     | 140          |
| <b>Kabupaten Lahat<br/>Lahat Regency</b> | <b>90</b>                    | <b>3</b> | <b>4 781</b>                              | <b>8 788</b> | <b>3 752</b>                            | <b>4 169</b> |

Lanjutan Tabel/Continued Table 5.1.2

| Kecamatan<br>Subdistrict                 | Kembang Kol/<br>Cauliflower<br>(kw/ qui) |          | Ketimun/ Cucumber<br>(kw/ qui) |              | Kubis/ Cabbage<br>(kw/ qui) |               |
|--|--|----------|--------------------------------|--------------|-----------------------------|---------------|
|  | 2020                                     | 2021     | 2020                           | 2021         | 2020                        | 2021          |
| (1)                                      | (20)                                     | (21)     | (22)                           | (23)         | (24)                        | (25)          |
| Tanjung Sakti Pumi                       | -  | -        | 2 010                          | 1 351        | 3 355                       | 4 100         |
| Tanjung Sakti Pumu                       | -  | -        | 33                             | -            | -                           | -             |
| Kota Agung                               | 15                                       | -        | -                              | -            | 317                         | -             |
| Mulak Ulu                                | -  | -        | -                              | -            | -                           | -             |
| Tanjung Tebat                            | -  | -        | -                              | -            | -                           | -             |
| Mulak Sebingkai                          | -  | -        | -                              | -            | -                           | -             |
| Pulau Pinang                             | -  | -        | -                              | -            | -                           | -             |
| Pagar Gunung                             | -  | -        | 14                             | 215          | -                           | -             |
| Gumay Ulu                                | -  | -        | -                              | 115          | -                           | -             |
| Jarai                                    | -  | -        | 1 543                          | 1 743        | 5 369                       | 5 544         |
| Pajar Bulan                              | -  | -        | 1 869                          | 2 050        | -                           | -             |
| Muara Payang                             | -  | -        | 1 062                          | 1 426        | -                           | -             |
| Sukamerindu                              | -  | -        | 2 078                          | 1 774        | 2 479                       | 6 213         |
| Kikim Barat                              | -  | -        | 72                             | 4            | -                           | -             |
| Kikim Timur                              | -  | -        | -                              | -            | -                           | -             |
| Kikim Selatan                            | -  | -        | -                              | 64           | -                           | -             |
| Kikim Tengah                             | -  | -        | 58                             | 12           | -                           | -             |
| Lahat                                    | -  | -        | -                              | -            | -                           | -             |
| Gumay Talang                             | -  | -        | -                              | -            | -                           | -             |
| Pseksu                                   | -  | -        | -                              | -            | -                           | -             |
| Lahat Selatan                            | -  | -        | -                              | -            | -                           | -             |
| Merapi Barat                             | -  | -        | -                              | -            | -                           | -             |
| Merapi Timur                             | -  | -        | 142                            | 2            | -                           | -             |
| Merapi Selatan                           | -  | -        | -                              | -            | -                           | -             |
| <b>Kabupaten Lahat<br/>Lahat Regency</b> | <b>15</b>                                | <b>-</b> | <b>8 881</b>                   | <b>8 756</b> | <b>11 520</b>               | <b>15 857</b> |

Lanjutan Tabel/Continued Table 5.1.2

| Kecamatan<br>Subdistrict                 | Labu Siam/Chayote<br>(kw/ qui) |              | Petai/Sawi/ Chinese<br>Cabbage/mustard<br>green<br>(kw/ qui) |               | Terung/Eggplant<br>(kw/ qui) |               |
|--|--------------------------------|--------------|--|---------------|------------------------------|---------------|
|  | 2020                           | 2021         | 2020   | 2021          | 2020                         | 2021          |
| (1)                                      | (26)                           | (27)         | (28)   | (29)          | (30)                         | (31)          |
| Tanjung Sakti Pumi                       | -                              | -            | 2 365  | 2 985         | 1 470                        | 2 330         |
| Tanjung Sakti Pumu                       | -                              | -            | -  | -             | 42                           | 57            |
| Kota Agung                               | -                              | -            | 170  | 415           | 12                           | 170           |
| Mulak Ulu                                | -                              | -            | -  | -             | 4                            | -             |
| Tanjung Tebat                            | -                              | -            | -  | -             | -                            | -             |
| Mulak Sebingkai                          | -                              | -            | -  | -             | -                            | -             |
| Pulau Pinang                             | -                              | -            | -  | -             | 104                          | 2 084         |
| Pagar Gunung                             | -                              | -            | -  | -             | 102                          | 74            |
| Gumay Ulu                                | -                              | 11           | -  | -             | 488                          | 482           |
| Jarai                                    | 882                            | 965          | 4 649  | 4 792         | 2 403                        | 1 931         |
| Pajar Bulan                              | -                              | 520          | 2 739  | 3 023         | 1 776                        | 1 805         |
| Muara Payang                             | 1 347                          | 1 080        | 4 293  | 4 217         | 2 082                        | 2 036         |
| Sukamerindu                              | 260                            | 1 100        | 3 875  | 5 079         | 2 142                        | 2 330         |
| Kikim Barat                              | -                              | -            | -  | -             | 95                           | 7             |
| Kikim Timur                              | -                              | -            | -  | -             | -                            | -             |
| Kikim Selatan                            | -                              | -            | -  | -             | 50                           | 236           |
| Kikim Tengah                             | -                              | -            | -  | -             | 90                           | 39            |
| Lahat                                    | -                              | -            | -  | -             | 40                           | 21            |
| Gumay Talang                             | 30                             | -            | -  | -             | 37                           | 8             |
| Pseksu                                   | -                              | -            | -  | -             | 35                           | 15            |
| Lahat Selatan                            | -                              | -            | -  | -             | 36                           | 23            |
| Merapi Barat                             | -                              | -            | -  | -             | 432                          | 433           |
| Merapi Timur                             | -                              | -            | -  | -             | 5                            | 18            |
| Merapi Selatan                           | -                              | -            | -  | -             | 227                          | 155           |
| <b>Kabupaten Lahat<br/>Lahat Regency</b> | <b>2 519</b>                   | <b>3 676</b> | <b>18 091</b>  | <b>20 511</b> | <b>11 672</b>                | <b>14 253</b> |

Lanjutan Tabel/Continued Table 5.1.2

| Kecamatan<br>Subdistrict                 | Tomat/ Tomato<br>(kw/ qui) |               | Wortel/ Carrot<br>(kw/ qui) |               |
|--|----------------------------|---------------|-----------------------------|---------------|
|  | 2020                       | 2021          | 2020                        | 2021          |
| (1)                                      | (32)                       | (33)          | (34)                        | (35)          |
| Tanjung Sakti Pumi                       | 3 010                      | 3 200         | 2 410                       | 3 125         |
| Tanjung Sakti Pumu                       | -                          | 4             | -                           | -             |
| Kota Agung                               | -                          | 230           | -                           | -             |
| Mulak Ulu                                | 133                        | 85            | -                           | -             |
| Tanjung Tebat                            | -                          | -             | -                           | -             |
| Mulak Sebingkai                          | -                          | -             | -                           | -             |
| Pulau Pinang                             | 50                         | -             | -                           | -             |
| Pagar Gunung                             | 47                         | 40            | -                           | -             |
| Gumay Ulu                                | 40                         | 64            | -                           | -             |
| Jarai                                    | 1 864                      | 2 123         | 5 080                       | 6 189         |
| Pajar Bulan                              | 1 426                      | 1 368         | -                           | -             |
| Muara Payang                             | 2 104                      | 1 735         | -                           | -             |
| Sukamerindu                              | 2 038                      | 1 667         | 1 519                       | 1 478         |
| Kikim Barat                              | 53                         | 19            | -                           | -             |
| Kikim Timur                              | -                          | -             | -                           | -             |
| Kikim Selatan                            | 46                         | 54            | -                           | -             |
| Kikim Tengah                             | 64                         | 12            | -                           | -             |
| Lahat                                    | -                          | -             | -                           | -             |
| Gumay Talang                             | -                          | -             | -                           | -             |
| Pseksu                                   | 43                         | 12            | -                           | -             |
| Lahat Selatan                            | 7                          | 9             | -                           | -             |
| Merapi Barat                             | -                          | -             | -                           | -             |
| Merapi Timur                             | -                          | 20            | -                           | -             |
| Merapi Selatan                           | -                          | -             | -                           | -             |
| <b>Kabupaten Lahat<br/>Lahat Regency</b> | <b>10 925</b>              | <b>10 642</b> | <b>9 009</b>                | <b>10 792</b> |

Catatan/Note: Cabai besar mencakup cabai keriting/ includes curly chilies

Jamur merupakan penjumlahan dari jamur lainnya, jamur merang, dan jamur tiram/ mushrooms are the sum of other mushrooms, edible mushrooms, and oyster mushrooms

Sumber/Source: BPS, Statistik Pertanian Hortikultura SPH-SBS/BPS-Statistics Indonesia, Agricultural Statistic for Horticulture SPH-SBS

**Tabel** 5.1.3 **Luas Panen Tanaman Sayuran dan Buah-buahan Semusim Menurut Jenis Tanaman di Kabupaten Lahat, 2019–2021**  
**Harvested Area of Seasonal Vegetables and Fruits by Kind of Plant in Lahat Regency, 2019–2021**

| Jenis Tanaman<br>Kind of Plants            | Satuan<br>Unit | 2019 | 2020 | 2021 |
|--|----------------|------|------|------|
| (1)  | (2)            | (3)  | (4)  | (5)  |
| Bawang Daun/ Scallion                      | ha             | 102  | 97   | 129  |
| Bawang Merah/ Shallots                     | ha             | -    | 3    | -    |
| Bawang Putih/ Garlic                       | ha             | -    | -    | -    |
| Bayam/ Spinach                             | ha             | 63   | 83   | 76   |
| Blewah/ Blewah                             | ha             | -    | -    | -    |
| Buncis/ string bean                        | ha             | 97   | 84   | 77   |
| Cabai Besar/ Chili/Big chili               | ha             | 198  | 162  | 265  |
| Cabai Rawit/ Chili/Cayenne Pepper          | ha             | 80   | 75   | 119  |
| Jamur/ Mushrooms                           | m2             | -    | 72   | 3    |
| Kacang Merah/ Red Beans                    | ha             | 1    | -    | -    |
| Kacang Panjang/ Long Beans                 | ha             | 99   | 143  | 173  |
| Kangkung/ Water Spinach                    | ha             | 88   | 107  | 96   |
| Kembang Kol/ Cauliflower                   | ha             | -    | 3    | -    |
| Kentang/ Potato                            | ha             | -    | -    | -    |
| Ketimun/ Cucumber                          | ha             | 74   | 76   | 96   |
| Kubis/ Cabbage                             | ha             | 31   | 47   | 49   |
| Labu Siam/ Chayote                         | ha             | 6    | 6    | 9    |
| Lobak/ Radish                              | ha             | -    | -    | -    |
| Melon/ Melon                               | ha             | -    | -    | 3    |
| Paprika/ Bell Pepper                       | ha             | -    | -    | -    |
| Petsai/Sawi/ Chinese Cabbage/mustard green | ha             | 109  | 124  | 139  |
| Semangka/ Watermelon                       | ha             | 12   | 12   | 11   |
| Stroberi/ Strawberry                       | ha             | -    | -    | 0    |
| Terung/ Eggplant                           | ha             | 108  | 118  | 181  |
| Tomat/ Tomato                              | ha             | 160  | 138  | 150  |
| Wortel/ Carrot                             | ha             | 51   | 57   | 48   |

Catatan/Note: Cabai besar mencakup cabai keriting/ includes curly chilies  
 Jamur merupakan penjumlahan dari jamur lainnya, jamur merang, dan jamur tiram/ mushrooms are the sum of other mushrooms, edible mushrooms, and oyster mushrooms

Sumber/Source: BPS, Statistik Pertanian Hortikultura SPH-SBS/BPS-Statistics Indonesia, Agricultural Statistic for Horticulture SPH-SBS

**Tabel**  
**Table** 5.1.4

**Produksi Tanaman Sayuran dan Buah-buahan Semusim  
Menurut Jenis Tanaman di Kabupaten Lahat, 2019–2021**  
*Production of Seasonal Vegetables and Fruits by Kind of  
Plant in Lahat Regency, 2019–2021*

| Jenis Tanaman<br><i>Kind of Plants</i>        | Satuan<br>Unit | 2019   | 2020   | 2021   |
|---|----------------|--------|--------|--------|
| (1)   | (2)            | (3)    | (4)    | (5)    |
| Bawang Daun/ Scallion                         | kw/ qui        | 6 901  | 8 948  | 11 515 |
| Bawang Merah/ Shallots                        | kw/ qui        | -      | 35     | -      |
| Bawang Putih/ Garlic                          | kw/ qui        | -      | -      | -      |
| Bayam/ Spinach                                | kw/ qui        | 1 282  | 1 606  | 1 629  |
| Blewah/ Blewah                                | kw/ qui        | -      | -      | -      |
| Buncis/ string bean                           | kw/ qui        | 8 099  | 9 529  | 7 588  |
| Cabai Besar/ Chili/Big chili                  | kw/ qui        | 4 781  | 4 556  | 6 510  |
| Cabai Rawit/ Chili/Cayenne Pepper             | kw/ qui        | 2 096  | 2 856  | 3 902  |
| Jamur/ Mushrooms                              | kg             | -      | 90     | 3      |
| Kacang Merah/ Red Beans                       | kw/ qui        | 1      | -      | -      |
| Kacang Panjang/ Long Beans                    | kw/ qui        | 3 305  | 4 781  | 8 788  |
| Kangkung/ Water Spinach                       | kw/ qui        | 4 465  | 3 752  | 4 169  |
| Kembang Kol/ Cauliflower                      | kw/ qui        | -      | 15     | -      |
| Kentang/ Potato                               | kw/ qui        | -      | -      | -      |
| Ketimun/ Cucumber                             | kw/ qui        | 6 994  | 8 881  | 8 756  |
| Kubis/ Cabbage                                | kw/ qui        | 9 161  | 11 520 | 15 857 |
| Labu Siam/ Chayote                            | kw/ qui        | 3 602  | 2 519  | 3 676  |
| Lobak/ Radish                                 | kw/ qui        | -      | -      | -      |
| Melon/ Melon                                  | kw/ qui        | -      | -      | 19     |
| Paprika/ Bell Pepper                          | kw/ qui        | -      | -      | -      |
| Petsai/Sawi/ Chinese Cabbage/mustard<br>green | kw/ qui        | 11 563 | 18 091 | 20 511 |
| Semangka/ Watermelon                          | kw/ qui        | 611    | 627    | 489    |
| Stroberi/ Strawberry                          | kw/ qui        | -      | -      | 26     |
| Terung/ Eggplant                              | kw/ qui        | 10 450 | 11 672 | 14 253 |
| Tomat/ Tomato                                 | kw/ qui        | 10 759 | 10 925 | 10 642 |
| Wortel/ Carrot                                | kw/ qui        | 8 944  | 9 009  | 10 792 |

Catatan/Note: Cabai besar mencakup cabai keriting/ includes curly chilies  
Jamur merupakan penjumlahan dari jamur lainnya, jamur merang, dan jamur tiram/ mushrooms are the sum of other mushrooms, edible mushrooms, and oyster mushrooms

Sumber/Source: BPS, Statistik Pertanian Hortikultura SPH-SBS/BPS-Statistics Indonesia, Agricultural Statistic for Horticulture SPH-SBS

**Tabel**  
**Table** 5.1.5

**Luas Panen Tanaman Biofarmaka Menurut Kecamatan dan Jenis Tanaman di Kabupaten Lahat, 2020 dan 2021**  
*Harvested Area of Medicinal Plants by Subdistrict and Kind of Plant in Lahat Regency, 2020 dan 2021*

| Kecamatan<br>Subdistrict                 | Jahe<br>Ginger<br>(m <sup>2</sup> /m <sup>2</sup> ) |                | Kapulaga/ Java<br>Cardamom<br>(m <sup>2</sup> /m <sup>2</sup> ) |              | Kencur<br>East Indian Galangal<br>(m <sup>2</sup> /m <sup>2</sup> ) |               |
|--|---|----------------|---|--------------|---|---------------|
|  | 2020  | 2021           | 2020  | 2021         | 2020  | 2021          |
| (1)                                      | (2)   | (3)            | (4)   | (5)          | (6)   | (7)           |
| Tanjung Sakti Pumi                       | 20 200  | 26 000         | -   | -            | -   | -             |
| Tanjung Sakti Pumu                       | -   | -              | -   | -            | -   | -             |
| Kota Agung                               | 4 000   | -              | -   | -            | 4 000   | -             |
| Mulak Ulu                                | 1 067   | 813            | -   | -            | -   | -             |
| Tanjung Tebat                            | 1 000   | -              | -   | -            | 1 000   | -             |
| Mulak Sebingkai                          | 420   | 4 220          | -   | -            | -   | 191           |
| Pulau Pinang                             | 6   | -              | -   | -            | 6   | -             |
| Pagar Gunung                             | -   | -              | -   | -            | -   | -             |
| Gumay Ulu                                | 88  | 72 000         | -   | 2 000        | 69  | 7 000         |
| Jarai                                    | 300   | 500            | -   | -            | 15  | 15            |
| Pajar Bulan                              | -   | -              | -   | -            | -   | -             |
| Muara Payang                             | 5 500   | 5 000          | -   | -            | 25  | 35            |
| Sukamerindu                              | -   | -              | -   | -            | -   | -             |
| Kikim Barat                              | 1 500   | 567            | -   | -            | 1 250   | 377           |
| Kikim Timur                              | -   | -              | -   | -            | -   | -             |
| Kikim Selatan                            | -   | 1 500          | -   | -            | -   | 1 000         |
| Kikim Tengah                             | 1 500   | -              | -   | -            | 1 250   | -             |
| Lahat                                    | 4 000   | 4 000          | -   | -            | 2 000   | 2 000         |
| Gumay Talang                             | 2 000   | 2 000          | -   | 1 000        | 1 750   | 5 000         |
| Pseksu                                   | -   | -              | -   | -            | -   | -             |
| Lahat Selatan                            | 5 500   | 3 800          | -   | -            | 4 500   | 2 500         |
| Merapi Barat                             | 6 000   | 6 500          | -   | -            | 1 560   | 3 000         |
| Merapi Timur                             | -   | -              | -   | -            | -   | -             |
| Merapi Selatan                           | 9 060   | 4 831          | -   | -            | 991   | 661           |
| <b>Kabupaten Lahat<br/>Lahat Regency</b> | <b>62 141</b>                                       | <b>131 731</b> | <b>-</b>  | <b>3 000</b> | <b>18 416</b>   | <b>21 779</b> |

Lanjutan Tabel/Continued Table 5.1.5

| Kecamatan<br>Subdistrict                 | Kunyit<br>Turmeric<br>(m <sup>2</sup> /m <sup>2</sup> ) |               | Laos/Lengkuas/<br>Galanga<br>(m <sup>2</sup> /m <sup>2</sup> ) |               | Lempuyang/Zingiber<br>Aromaticum<br>(m <sup>2</sup> /m <sup>2</sup> ) |              |
|--|---|---------------|--|---------------|---|--------------|
|  | 2020  | 2021          | 2020   | 2021          | 2020  | 2021         |
| (1)                                      | (8)   | (9)           | (10)   | (11)          | (12)  | (13)         |
| Tanjung Sakti Pumi                       | 7 800   | 15 000        | 11 500   | 14 000        | -   | -            |
| Tanjung Sakti Pumu                       | -   | -             | -  | -             | -   | -            |
| Kota Agung                               | 300   | -             | 6 500  | -             | -   | -            |
| Mulak Ulu                                | 441   | 317           | 455  | 113           | -   | -            |
| Tanjung Tebat                            | 1 225   | -             | 1 200  | -             | -   | -            |
| Mulak Sebingkai                          | -   | 520           | -  | 3 000         | -   | -            |
| Pulau Pinang                             | 6   | -             | 6  | -             | -   | -            |
| Pagar Gunung                             | -   | -             | -  | -             | -   | -            |
| Gumay Ulu                                | 95  | 4 000         | 81   | 7 000         | -   | 2 000        |
| Jarai                                    | 70  | 50            | 60   | 30            | -   | -            |
| Pajar Bulan                              | -   | -             | -  | -             | -   | -            |
| Muara Payang                             | 40  | 60            | 50   | 50            | -   | -            |
| Sukamerindu                              | -   | -             | -  | -             | -   | -            |
| Kikim Barat                              | 1 500   | 510           | 2 000  | 1 270         | -   | -            |
| Kikim Timur                              | -   | -             | -  | -             | -   | -            |
| Kikim Selatan                            | -   | 1 000         | -  | 1 000         | -   | -            |
| Kikim Tengah                             | 1 250   | -             | 1 600  | 1 500         | -   | -            |
| Lahat                                    | 4 500   | 2 500         | 4 500  | 4 000         | -   | -            |
| Gumay Talang                             | 3 500   | -             | 4 000  | -             | -   | -            |
| Lahat Selatan                            | -   | -             | -  | -             | -   | -            |
| Pseku                                    | 5 000   | 3 000         | 5 500  | 4 500         | -   | -            |
| Merapi Barat                             | 2 500   | 5 000         | 2 100  | 4 500         | -   | -            |
| Merapi Timur                             | -   | -             | -  | 80            | -   | -            |
| Merapi Selatan                           | 1 074   | 866           | 1 140  | 1 011         | -   | -            |
| <b>Kabupaten Lahat<br/>Lahat Regency</b> | <b>29 301</b>   | <b>32 823</b> | <b>40 692</b>  | <b>42 054</b> | <b>-</b>  | <b>2 000</b> |

Sumber/Source: BPS, Statistik Pertanian Hortikultura SPH-TBF/BPS-Statistics Indonesia, Agricultural Statistic for Horticulture SPH-TBF



Lanjutan Tabel/Continued Table 5.1.5

| Kecamatan<br>Subdistrict                 | Lidah Buaya/ Aloevera<br>(m2/ m2) |              | Mahkota Dewa/<br>Phaleria Macrocarpa<br>(pohon/ tree) |              | Mengkudu/Pace/<br>Indian Mulberry<br>(pohon/ tree) |              |
|--|-----------------------------------|--------------|---|--------------|--|--------------|
|  | 2020                              | 2021         | 2020  | 2021         | 2020   | 2021         |
| (1)                                      | (14)                              | (15)         | (16)  | (17)         | (18)   | (19)         |
| Tanjung Sakti Pumi                       | -                                 | -            | -   | -            | -  | -            |
| Tanjung Sakti Pumu                       | -                                 | -            | -   | -            | -  | -            |
| Kota Agung                               | -                                 | -            | -   | -            | -  | -            |
| Mulak Ulu                                | -                                 | -            | -   | -            | -  | -            |
| Tanjung Tebat                            | -                                 | -            | -   | -            | -  | -            |
| Mulak Sebingkai                          | -                                 | -            | -   | -            | -  | -            |
| Pulau Pinang                             | -                                 | -            | -   | -            | -  | -            |
| Pagar Gunung                             | -                                 | -            | -   | -            | -  | -            |
| Gumay Ulu                                | -                                 | 1 000        | -   | 1 000        | -  | 1 000        |
| Jarai                                    | -                                 | -            | -   | -            | -  | -            |
| Pajar Bulan                              | -                                 | -            | -   | -            | -  | -            |
| Muara Payang                             | -                                 | -            | -   | -            | -  | -            |
| Sukamerindu                              | -                                 | -            | -   | -            | -  | -            |
| Kikim Barat                              | -                                 | -            | -   | -            | -  | 165          |
| Kikim Timur                              | -                                 | -            | -   | -            | -  | -            |
| Kikim Selatan                            | -                                 | -            | -   | -            | -  | -            |
| Kikim Tengah                             | -                                 | -            | -   | -            | -  | 675          |
| Lahat                                    | -                                 | -            | -   | -            | -  | -            |
| Gumay Talang                             | -                                 | -            | -   | -            | -  | -            |
| Lahat Selatan                            | -                                 | -            | -   | -            | -  | -            |
| Pseksu                                   | -                                 | -            | -   | -            | -  | -            |
| Merapi Barat                             | -                                 | -            | -   | -            | -  | -            |
| Merapi Timur                             | -                                 | -            | -   | -            | -  | -            |
| Merapi Selatan                           | -                                 | -            | -   | -            | -  | -            |
| <b>Kabupaten Lahat<br/>Lahat Regency</b> | -                                 | <b>1 000</b> | -   | <b>1 000</b> | -  | <b>1 840</b> |

Lanjutan Tabel/Continued Table 5.1.5

| Kecamatan<br>Subdistrict                 | Sambiloto/ King of<br>Bitter<br>(m <sup>2</sup> / m <sup>2</sup> ) |              | Temuireng/ Black<br>Turmeric<br>(m <sup>2</sup> / m <sup>2</sup> ) |              | Temukunci/<br>Chinese Keys<br>(m <sup>2</sup> / m <sup>2</sup> ) |              | Temulawak/ Java<br>Turmeric<br>(m <sup>2</sup> / m <sup>2</sup> ) |              |
|--|--|--------------|--|--------------|--|--------------|---|--------------|
|  | 2020   | 2021         | 2020   | 2021         | 2020   | 2021         | 2020  | 2021         |
| (1)                                      | (20)   | (21)         | (22)   | (23)         | (24)   | (25)         | (26)  | (27)         |
| Tanjung Sakti Pumi                       | -  | -            | -  | -            | -  | -            | -   | -            |
| Tanjung Sakti Pumu                       | -  | -            | -  | -            | -  | -            | -   | -            |
| Kota Agung                               | -  | -            | -  | -            | -  | -            | -   | -            |
| Mulak Ulu                                | -  | -            | -  | -            | -  | -            | -   | -            |
| Tanjung Tebat                            | -  | -            | -  | -            | -  | -            | -   | -            |
| Mulak Sebingkai                          | -  | 2            | -  | -            | -  | -            | -   | -            |
| Pulau Pinang                             | -  | -            | -  | -            | -  | -            | -   | -            |
| Pagar Gunung                             | -  | -            | -  | -            | -  | -            | -   | -            |
| Gumay Ulu                                | -  | 1 000        | -  | 3 000        | -  | 1 000        | -   | 5 000        |
| Jarai                                    | -  | -            | -  | -            | -  | -            | -   | -            |
| Pajar Bulan                              | -  | -            | -  | -            | -  | -            | -   | -            |
| Muara Payang                             | -  | -            | -  | -            | -  | -            | -   | -            |
| Sukamerindu                              | -  | -            | -  | -            | -  | -            | -   | -            |
| Kikim Barat                              | -  | -            | -  | -            | -  | -            | -   | -            |
| Kikim Timur                              | -  | -            | -  | -            | -  | -            | -   | -            |
| Kikim Selatan                            | -  | -            | -  | -            | -  | -            | -   | -            |
| Kikim Tengah                             | -  | -            | -  | -            | -  | -            | -   | -            |
| Lahat                                    | -  | -            | -  | -            | -  | -            | -   | -            |
| Gumay Talang                             | -  | -            | -  | -            | -  | -            | -   | -            |
| Lahat Selatan                            | -  | -            | -  | -            | -  | -            | -   | -            |
| Pseksu                                   | -  | -            | -  | -            | -  | -            | -   | -            |
| Merapi Barat                             | -  | -            | -  | -            | -  | -            | -   | -            |
| Merapi Timur                             | -  | -            | -  | -            | -  | -            | -   | -            |
| Merapi Selatan                           | -  | -            | -  | -            | -  | -            | -   | -            |
| <b>Kabupaten Lahat<br/>Lahat Regency</b> | -  | <b>1 002</b> | -  | <b>3 000</b> | -  | <b>1 000</b> | -   | <b>5 000</b> |

Sumber/Source: BPS, Statistik Pertanian Hortikultura SPH/ BPS-Statistics Indonesia, Agricultural Statistic for Horticulture SPH

**Tabel 5.1.6** **Produksi Tanaman Biofarmaka Menurut Kecamatan dan Jenis Tanaman di Kabupaten Lahat (kg), 2020 dan 2021\***  
**Production of Medicinal Plants by Subdistrict and Kind of Plant in Lahat Regency (kg), 2020 dan 2021\***

| Kecamatan<br>Subdistrict                 | Jahe<br>Ginger<br>(kg/ kg) |                | Kapulaga/ Java<br>Cardamom<br>(kg/ kg) |              | Kencur<br>East Indian Galangal<br>(kg/ kg) |               |
|--|----------------------------|----------------|--|--------------|--|---------------|
|  | 2020                       | 2021           | 2020                                   | 2021         | 2020                                       | 2021          |
| (1)                                      | (2)                        | (3)            | (4)                                    | (5)          | (6)  | (7)           |
| Tanjung Sakti Pumi                       | 39 650                     | 91 000         | -                                      | -            | -  | -             |
| Tanjung Sakti Pumu                       | -                          | -              | -                                      | -            | -  | -             |
| Kota Agung                               | 960                        | -              | -                                      | -            | 1 360                                      | -             |
| Mulak Ulu                                | 491                        | 197            | -                                      | -            | -  | -             |
| Tanjung Tebat                            | 240                        | -              | -                                      | -            | 340  | -             |
| Mulak Sebingkai                          | 420                        | 1 068          | -                                      | -            | -  | 204           |
| Pulau Pinang                             | 3                          | -              | -                                      | -            | 3  | -             |
| Pagar Gunung                             | -                          | -              | -                                      | -            | -  | -             |
| Gumay Ulu                                | 25                         | 81 600         | -                                      | 340          | 27   | 10 020        |
| Jarai                                    | 3 600                      | 6 000          | -                                      | -            | 110  | 120           |
| Pajar Bulan                              | -                          | -              | -                                      | -            | -  | -             |
| Muara Payang                             | 71 000                     | 47 500         | -                                      | -            | 220  | 230           |
| Sukamerindu                              | -                          | -              | -                                      | -            | -  | -             |
| Kikim Barat                              | 360                        | 710            | -                                      | -            | 425  | 993           |
| Kikim Timur                              | -                          | -              | -                                      | -            | -  | -             |
| Kikim Selatan                            | -                          | 18 360         | -                                      | -            | -  | 6 340         |
| Kikim Tengah                             | 360                        | -              | -                                      | -            | 425  | -             |
| Lahat                                    | 6 000                      | 6 000          | -                                      | -            | 2 000                                      | 3 500         |
| Gumay Talang                             | 3 000                      | 3 000          | -                                      | 2 000        | 6 250                                      | 6 500         |
| Pseksu                                   | -                          | -              | -                                      | -            | -  | -             |
| Lahat Selatan                            | 7 250                      | 5 700          | -                                      | -            | 4 500                                      | 7 000         |
| Merapi Barat                             | 9 000                      | 9 100          | -                                      | -            | 1 560                                      | 3 500         |
| Merapi Timur                             | -                          | -              | -                                      | -            | -  | -             |
| Merapi Selatan                           | 8 307                      | 10 035         | -                                      | -            | 5 100                                      | 6 510         |
| <b>Kabupaten Lahat<br/>Lahat Regency</b> | <b>150 666</b>             | <b>280 270</b> | <b>-</b>                               | <b>2 340</b> | <b>22 320</b>                              | <b>44 917</b> |

Lanjutan Tabel/Continued Table 5.1.6

| Kecamatan<br>Subdistrict                 | Kunyit<br><i>Turmeric</i><br>(kg/ kg) |                   | Laos/Lengkuas/<br>Galanga<br>(kg/ kg) |                   | Lempuyang/ Zingiber<br>Aromaticum<br>(kg/ kg) |                   |
|--|---------------------------------------|-------------------|---------------------------------------|-------------------|---|-------------------|
|  | 2020                                  | 2021 <sup>x</sup> | 2020                                  | 2021 <sup>x</sup> | 2020  | 2021 <sup>x</sup> |
| (1)                                      | (8)                                   | (9)               | (10)                                  | (11)              | (12)  | (13)              |
| Tanjung Sakti Pumi                       | 14 900                                | 42 000            | 31 000                                | 54 000            | -   | -                 |
| Tanjung Sakti Pumu                       | -                                     | -                 | -                                     | -                 | -   | -                 |
| Kota Agung                               | 129                                   | -                 | 2 340                                 | -                 | -   | -                 |
| Mulak Ulu                                | 190                                   | 137               | 241                                   | 41                | -   | -                 |
| Tanjung Tebat                            | 527                                   | -                 | 432                                   | -                 | -   | -                 |
| Mulak Sebingkai                          | -                                     | 770               | -                                     | 2 010             | -   | -                 |
| Pulau Pinang                             | 3                                     | -                 | 3                                     | -                 | -   | -                 |
| Pagar Gunung                             | -                                     | -                 | -                                     | -                 | -   | -                 |
| Gumay Ulu                                | 45                                    | 10 290            | 30                                    | 16 800            | -   | 1 220             |
| Jarai                                    | 630                                   | 500               | 540                                   | 270               | -   | -                 |
| Pajar Bulan                              | -                                     | -                 | -                                     | -                 | -   | -                 |
| Muara Payang                             | 400                                   | 600               | 450                                   | 450               | -   | -                 |
| Sukamerindu                              | -                                     | -                 | -                                     | -                 | -   | -                 |
| Kikim Barat                              | 645                                   | 910               | 1 500                                 | 2 608             | -   | -                 |
| Kikim Timur                              | -                                     | -                 | -                                     | -                 | -   | -                 |
| Kikim Selatan                            | -                                     | 8 430             | -                                     | 4 360             | -   | -                 |
| Kikim Tengah                             | 538                                   | -                 | 576                                   | 540               | -   | -                 |
| Lahat                                    | 6 500                                 | 4 000             | 9 000                                 | 9 000             | -   | -                 |
| Gumay Talang                             | 5 500                                 | -                 | 8 000                                 | -                 | -   | -                 |
| Lahat Selatan                            | -                                     | -                 | -                                     | -                 | -   | -                 |
| Pseksu                                   | 8 500                                 | 2 500             | 11 000                                | 9 000             | -   | -                 |
| Merapi Barat                             | 7 500                                 | 7 000             | 7 000                                 | 6 700             | -   | -                 |
| Merapi Timur                             | -                                     | -                 | -                                     | 140               | -   | -                 |
| Merapi Selatan                           | 13 680                                | 19 690            | 12 639                                | 16 932            | -   | -                 |
| <b>Kabupaten Lahat<br/>Lahat Regency</b> | <b>59 687</b>                         | <b>96 827</b>     | <b>84 751</b>                         | <b>122 851</b>    | <b>-</b>                                      | <b>1 220</b>      |

Lanjutan Tabel/Continued Table 5.1.6

| Kecamatan<br>Subdistrict                 | Lidah Buaya/ Aloe vera<br>(kg/ kg) |                   | Mahkota Dewa/<br>Phaleria Macrocarpa<br>(kg/ kg) |                   | Mengkudu/Pace/<br>Indian Mulberry<br>(kg/ kg) |                   |
|--|------------------------------------|-------------------|--|-------------------|---|-------------------|
|  | 2020                               | 2021 <sup>x</sup> | 2020   | 2021 <sup>x</sup> | 2020  | 2021 <sup>x</sup> |
| (1)                                      | (14)                               | (15)              | (16)   | (17)              | (18)  | (19)              |
| Tanjung Sakti Pumi                       | -                                  | -                 | -  | -                 | -   | -                 |
| Tanjung Sakti Pumu                       | -                                  | -                 | -  | -                 | -   | -                 |
| Kota Agung                               | -                                  | -                 | -  | -                 | -   | -                 |
| Mulak Ulu                                | -                                  | -                 | -  | -                 | -   | -                 |
| Tanjung Tebat                            | -                                  | -                 | -  | -                 | -   | -                 |
| Mulak Sebingkai                          | -                                  | -                 | -  | -                 | -   | -                 |
| Pulau Pinang                             | -                                  | -                 | -  | -                 | -   | -                 |
| Pagar Gunung                             | -                                  | -                 | -  | -                 | -   | -                 |
| Gumay Ulu                                | -                                  | 500               | -  | 12 000            | -   | 200               |
| Jarai                                    | -                                  | -                 | -  | -                 | -   | -                 |
| Pajar Bulan                              | -                                  | -                 | -  | -                 | -   | -                 |
| Muara Payang                             | -                                  | -                 | -  | -                 | -   | -                 |
| Sukamerindu                              | -                                  | -                 | -  | -                 | -   | -                 |
| Kikim Barat                              | -                                  | -                 | -  | -                 | -   | 330               |
| Kikim Timur                              | -                                  | -                 | -  | -                 | -   | -                 |
| Kikim Selatan                            | -                                  | -                 | -  | -                 | -   | -                 |
| Kikim Tengah                             | -                                  | -                 | -  | -                 | -   | 1 350             |
| Lahat                                    | -                                  | -                 | -  | -                 | -   | -                 |
| Gumay Talang                             | -                                  | -                 | -  | -                 | -   | -                 |
| Lahat Selatan                            | -                                  | -                 | -  | -                 | -   | -                 |
| Pseksu                                   | -                                  | -                 | -  | -                 | -   | -                 |
| Merapi Barat                             | -                                  | -                 | -  | -                 | -   | -                 |
| Merapi Timur                             | -                                  | -                 | -  | -                 | -   | -                 |
| Merapi Selatan                           | -                                  | -                 | -  | -                 | -   | -                 |
| <b>Kabupaten Lahat<br/>Lahat Regency</b> | -                                  | <b>500</b>        | -  | <b>12 000</b>     | -   | <b>1 880</b>      |

Lanjutan Tabel/*Continued Table 5.1.6*

| Kecamatan<br>Subdistrict                 | Sambiloto/ King<br>of Bitter<br>(kg/ kg) |            | Temuireng/ Black<br>Turmeric<br>(kg/ kg) |              | emukunci/<br>Chinese Keys<br>(kg/ kg) |            | Temulawak/ Java<br>Turmeric<br>(kg/ kg) |              |
|--|--|------------|--|--------------|---------------------------------------|------------|---|--------------|
|  | 2020                                     | 2021       | 2020                                     | 2021         | 2020                                  | 2021       | 2020                                    | 2021         |
| (1)                                      | (20)                                     | (21)       | (22)                                     | (23)         | (24)                                  | (25)       | (26)                                    | (27)         |
| Tanjung Sakti Pumi                       | -  | -          | -  | -            | -                                     | -          | -                                       | -            |
| Tanjung Sakti Pumu                       | -  | -          | -  | -            | -                                     | -          | -                                       | -            |
| Kota Agung                               | -  | -          | -  | -            | -                                     | -          | -                                       | -            |
| Mulak Ulu                                | -  | -          | -  | -            | -                                     | -          | -                                       | -            |
| Tanjung Tebat                            | -  | -          | -  | -            | -                                     | -          | -                                       | -            |
| Mulak Sebingkai                          | -  | 4          | -  | -            | -                                     | -          | -                                       | -            |
| Pulau Pinang                             | -  | -          | -  | -            | -                                     | -          | -                                       | -            |
| Pagar Gunung                             | -  | -          | -  | -            | -                                     | -          | -                                       | -            |
| Gumay Ulu                                | -  | 300        | -  | 1 740        | -                                     | 400        | -                                       | 3 100        |
| Jarai                                    | -  | -          | -  | -            | -                                     | -          | -                                       | -            |
| Pajar Bulan                              | -  | -          | -  | -            | -                                     | -          | -                                       | -            |
| Muara Payang                             | -  | -          | -  | -            | -                                     | -          | -                                       | -            |
| Sukamerindu                              | -  | -          | -  | -            | -                                     | -          | -                                       | -            |
| Kikim Barat                              | -  | -          | -  | -            | -                                     | -          | -                                       | -            |
| Kikim Timur                              | -  | -          | -  | -            | -                                     | -          | -                                       | -            |
| Kikim Selatan                            | -  | -          | -  | -            | -                                     | -          | -                                       | -            |
| Kikim Tengah                             | -  | -          | -  | -            | -                                     | -          | -                                       | -            |
| Lahat                                    | -  | -          | -  | -            | -                                     | -          | -                                       | -            |
| Gumay Talang                             | -  | -          | -  | -            | -                                     | -          | -                                       | -            |
| Lahat Selatan                            | -  | -          | -  | -            | -                                     | -          | -                                       | -            |
| Pseksu                                   | -  | -          | -  | -            | -                                     | -          | -                                       | -            |
| Merapi Barat                             | -  | -          | -  | -            | -                                     | -          | -                                       | -            |
| Merapi Timur                             | -  | -          | -  | -            | -                                     | -          | -                                       | -            |
| Merapi Selatan                           | -  | -          | -  | -            | -                                     | -          | -                                       | -            |
| <b>Kabupaten Lahat<br/>Lahat Regency</b> | -  | <b>304</b> | -  | <b>1 740</b> | -                                     | <b>400</b> | -                                       | <b>3 100</b> |

Sumber/Source: BPS, Statistik Pertanian Hortikultura SPH-TBF/BPS-Statistics Indonesia, Agricultural Statistic for Horticulture SPH-TBF

**Tabel**  
**Table** 5.1.7

**Luas Panen Tanaman Biofarmaka Menurut Jenis Tanaman di Kabupaten Lahat, 2019–2021**  
**Harvested Area of Medicinal Plants by Kind of Plant in Lahat Regency, 2019–2021**

| Jenis Tanaman<br>Kind of Plants   | Satuan<br>Unit | 2019   | 2020   | 2021*   |
|-----------------------------------|----------------|--------|--------|---------|
| (1)                               | (2)            | (3)    | (4)    | (5)     |
| Dlingo/Dringo/ Calamus            | m2             | -      | -      | -       |
| Jahe/ Ginger                      | m2             | 44 653 | 62 141 | 131 731 |
| Kapulaga/ Java Cardamom           | m2             | -      | -      | 3 000   |
| Keji Beling/ Verbenaceae          | m2             | -      | -      | -       |
| Kencur/ East Indian Galangal      | m2             | 7 863  | 18 416 | 21 779  |
| Kunyit/ Turmeric                  | m2             | 14 088 | 29 301 | 32 823  |
| Laos/Lengkuas/ Galanga            | m2             | 18 138 | 40 692 | 42 054  |
| Lempuyang/ Zingiber Aromaticum    | m2             | -      | -      | 2 000   |
| Lidah Buaya/ Aloe vera            | m2             | -      | -      | 1 000   |
| Mahkota Dewa/ Phaleria Macrocarpa | pohon/ tree    | -      | -      | 1 000   |
| Mengkudu/Pace/ Indian Mulberry    | pohon/ tree    | -      | -      | 1 840   |
| Sambiloto/ King of Bitter         | m2             | -      | -      | 1 002   |
| Temuireng/ Black Turmeric         | m2             | -      | -      | 3 000   |
| Temukunci/ Chinese Keys           | m2             | -      | -      | 1 000   |
| Temulawak/ Java Turmeric          | m2             | -      | -      | 5 000   |

Sumber/Source: BPS, Statistik Pertanian Hortikultura SPH-TBF/BPS-Statistics Indonesia, Agricultural Statistic for Horticulture SPH-TBF

**Tabel**  
**Table** 5.1.8**Produksi Tanaman Biofarmaka Menurut Jenis Tanaman di Kabupaten Lahat, 2019–2021**  
**Production of Medicinal Plants by Kind of Plant in Lahat Regency, 2019–2021**

| Jenis Tanaman<br>Kind of Plants   | Satuan<br>Unit | 2019   | 2020    | 2021 <sup>x</sup> |
|-----------------------------------|----------------|--------|---------|-------------------|
| (1)                               | (2)            | (3)    | (4)     | (5)               |
| <i>Dlingo/Dringo/ Calamus</i>     | kg             | -      | -       | -                 |
| Jahe/ Ginger                      | kg             | 75 720 | 150 666 | 280 270           |
| Kapulaga/ Java Cardamom           | kg             | -      | -       | 2 340             |
| Keji Beling/ Verbenaceae          | kg             | -      | -       | -                 |
| Kencur/ East Indian Galangal      | kg             | 11 661 | 22 320  | 44 917            |
| Kunyit/ Turmeric                  | kg             | 29 890 | 59 687  | 96 827            |
| Laos/Lengkuas/ Galanga            | kg             | 42 118 | 84 751  | 122 851           |
| Lempuyang/ Zingiber Aromaticum    | kg             | -      | -       | 1 220             |
| Lidah Buaya/ Aloe vera            | kg             | -      | -       | 500               |
| Mahkota Dewa/ Phaleria Macrocarpa | kg             | -      | -       | 12 000            |
| Mengkudu/Pace/ Indian Mulberry    | kg             | -      | -       | 1 880             |
| Sambiloto/ King of Bitter         | kg             | -      | -       | 304               |
| Temuireng/ Black Turmeric         | kg             | -      | -       | 1 740             |
| Temunci/ Chinese Keys             | kg             | -      | -       | 400               |
| Temulawak/ Java Turmeric          | kg             | -      | -       | 3 100             |

Sumber/Source: BPS, Statistik Pertanian Hortikultura SPH-TBF/BPS-Statistics Indonesia, Agricultural Statistic for Horticulture SPH-TBF



**Tabel**  
**Table** 5.1.9

**Produksi Buah-buahan Menurut Kecamatan dan Jenis Tanaman di Kabupaten Lahat, 2020 dan 2021<sup>x</sup>**  
**Production of Fruits by Subdistrict and Kind of Plant in Lahat Regency, 2020 dan 2021<sup>x</sup>**

| Kecamatan<br>Subdistrict                 | Alpukat/ Avocado<br>(kw/ qui) |              | Anggur/ Grape<br>(kw/ qui) |          | Apel/ Apple<br>(kw/ qui) |          | Belimbing/ Star<br>Fruit<br>(kw/ qui) |            |
|--|-------------------------------|--------------|----------------------------|----------|--------------------------|----------|---------------------------------------|------------|
|  | 2020                          | 2021         | 2020                       | 2021     | 2020                     | 2021     | 2020                                  | 2021       |
| (1)                                      | (2)                           | (3)          | (4)                        | (5)      | (6)                      | (7)      | (8)                                   | (9)        |
| Tanjung Sakti Pumi                       | 355                           | 386          | -                          | -        | -                        | -        | 63                                    | 48         |
| Tanjung Sakti Pumu                       | 230                           | 147          | -                          | -        | -                        | -        | 35                                    | 47         |
| Kota Agung                               | 806                           | 315          | -                          | -        | -                        | -        | 59                                    | 38         |
| Mulak Ulu                                | -                             | 56           | -                          | -        | -                        | -        | -                                     | -          |
| Tanjung Tebat                            | 217                           | -            | -                          | -        | -                        | -        | 6                                     | 1          |
| Mulak Sebingkai                          | 145                           | 74           | -                          | -        | -                        | -        | 46                                    | 9          |
| Pulau Pinang                             | 189                           | 50           | -                          | -        | -                        | -        | 38                                    | 2          |
| Pagar Gunung                             | 77                            | 36           | -                          | -        | -                        | -        | 52                                    | 4          |
| Gumay Ulu                                | 138                           | 40           | -                          | 5        | -                        | 1        | 35                                    | 9          |
| Jarai                                    | 327                           | 422          | -                          | -        | -                        | -        | 11                                    | 6          |
| Pajar Bulan                              | 34                            | 113          | -                          | -        | -                        | -        | 1                                     | 1          |
| Muara Payang                             | 139                           | 160          | -                          | -        | -                        | -        | 39                                    | 3          |
| Sukamerindu                              | 10                            | 33           | -                          | -        | -                        | -        | 1                                     | 1          |
| Kikim Barat                              | 27                            | 30           | -                          | -        | -                        | -        | 11                                    | 13         |
| Kikim Timur                              | 832                           | 358          | -                          | -        | -                        | -        | -                                     | -          |
| Kikim Selatan                            | 27                            | 84           | -                          | -        | -                        | -        | 12                                    | 4          |
| Kikim Tengah                             | 19                            | 24           | -                          | -        | -                        | -        | 5                                     | 16         |
| Lahat                                    | 216                           | 259          | -                          | -        | -                        | -        | 38                                    | 24         |
| Gumay Talang                             | 180                           | -            | -                          | -        | -                        | -        | 89                                    | 90         |
| Pseksu                                   | 46                            | 35           | -                          | -        | -                        | -        | 33                                    | 23         |
| Lahat Selatan                            | 36                            | 49           | -                          | -        | -                        | -        | 11                                    | 67         |
| Merapi Barat                             | 28                            | 103          | -                          | -        | -                        | -        | -                                     | 9          |
| Merapi Timur                             | 21                            | 3            | -                          | -        | -                        | -        | 294                                   | 3          |
| Merapi Selatan                           | 77                            | 90           | -                          | -        | -                        | -        | 15                                    | 26         |
| <b>Kabupaten Lahat<br/>Lahat Regency</b> | <b>4 176</b>                  | <b>2 867</b> | <b>-</b>                   | <b>5</b> | <b>-</b>                 | <b>1</b> | <b>894</b>                            | <b>444</b> |

Lanjutan Tabel/Continued Table 5.1.9

| Kecamatan<br>Subdistrict                 | Duku/Langsut/<br>Kokosan/Duku<br>(kw/ qui) |              | Durian/Durian<br>(kw/ qui) |               | Jambu Air/Water<br>Apple<br>(kw/ qui) |              | Jambu Biji/ Guava<br>(kw/ qui) |              |
|--|--|--------------|----------------------------|---------------|---------------------------------------|--------------|--------------------------------|--------------|
|  | 2020                                       | 2021         | 2020                       | 2021          | 2020                                  | 2021         | 2020                           | 2021         |
| (1)                                      | (10)                                       | (11)         | (12)                       | (13)          | (14)                                  | (15)         | (16)                           | (17)         |
| Tanjung Sakti Pumi                       | 173  | 235          | 78                         | 158           | 96                                    | 119          | 42                             | 42           |
| Tanjung Sakti Pumu                       | 336  | -            | 1 142                      | -             | 2                                     | 9            | -                              | -            |
| Kota Agung                               | 16   | 19           | 3 992                      | 2 296         | 3                                     | 15           | 9                              | 39           |
| Mulak Ulu                                | -  | -            | 213                        | -             | -                                     | -            | 21                             | 23           |
| Tanjung Tebat                            | -  | 3            | 3 532                      | 553           | 7                                     | 7            | 9                              | 9            |
| Mulak Sebingkai                          | 23   | -            | 866                        | 734           | -                                     | -            | 19                             | -            |
| Pulau Pinang                             | 98   | -            | 1 098                      | 3 220         | 48                                    | 48           | 35                             | 24           |
| Pagar Gunung                             | 248  | 36           | 720                        | 960           | 140                                   | 44           | 20                             | 15           |
| Gumay Ulu                                | -  | 32           | 786                        | 1 126         | 21                                    | 9            | 54                             | 96           |
| Jarai                                    | 4  | 7            | 251                        | 115           | 116                                   | 25           | 130                            | 79           |
| Pajar Bulan                              | 2  | 1            | 37                         | 104           | 10                                    | 16           | 13                             | 30           |
| Muara Payang                             | -  | -            | 268                        | 242           | 16                                    | 5            | 76                             | 67           |
| Sukamerindu                              | 0  | 1            | 15                         | 20            | 2                                     | 1            | 6                              | 7            |
| Kikim Barat                              | 15   | 2 492        | 143                        | 2 875         | 31                                    | 109          | 14                             | 68           |
| Kikim Timur                              | 700  | 40           | 3 271                      | 1 951         | -                                     | -            | -                              | -            |
| Kikim Selatan                            | 96   | 160          | 960                        | 3 584         | 202                                   | 160          | 360                            | 24           |
| Kikim Tengah                             | 16   | 521          | 112                        | 2 807         | 10                                    | 213          | 19                             | 73           |
| Lahat                                    | 28   | 47           | 1 094                      | 2 589         | 309                                   | 270          | 213                            | 484          |
| Gumay Talang                             | 220  | -            | 500                        | 205           | -                                     | -            | 140                            | 90           |
| Pseksu                                   | 56   | 2 821        | 624                        | 5 175         | 42                                    | 22           | 34                             | 38           |
| Lahat Selatan                            | 37   | 132          | 639                        | 4 918         | 30                                    | 196          | 59                             | 132          |
| Merapi Barat                             | 87   | 59           | 758                        | 292           | 20                                    | 20           | 17                             | 20           |
| Merapi Timur                             | 2 268                                      | 364          | 2 743                      | 1 000         | 68                                    | 25           | 125                            | 125          |
| Merapi Selatan                           | 43   | 179          | 910                        | 1 862         | 36                                    | 54           | 69                             | 141          |
| <b>Kabupaten Lahat<br/>Lahat Regency</b> | <b>4 466</b>                               | <b>7 150</b> | <b>24 752</b>              | <b>36 785</b> | <b>1 209</b>                          | <b>1 368</b> | <b>1 484</b>                   | <b>1 624</b> |

Lanjutan Tabel/Continued Table 5.1.9

| Kecamatan<br>Subdistrict                 | Jengkol/ Jengkol<br>(kw/ qui) |               | Jeruk Besar/<br>Pomelo<br>(kw/ qui) |            | Jeruk Siam/Kepron/<br>Orange/Tangerine<br>(kw/ qui) |            | Mangga/ Mango<br>(kw/ qui) |               |
|--|-------------------------------|---------------|-------------------------------------|------------|---|------------|----------------------------|---------------|
|  | 2020                          | 2021          | 2020                                | 2021       | 2020  | 2021       | 2020                       | 2021          |
| (1)                                      | (18)                          | (19)          | (20)                                | (21)       | (22)  | (23)       | (24)                       | (25)          |
| Tanjung Sakti Pumi                       | 198                           | 158           | 410                                 | 314        | 69  | 63         | 113                        | 655           |
| Tanjung Sakti Pumu                       | 104                           | 66            | -                                   | -          | -   | -          | 260                        | 161           |
| Kota Agung                               | 760                           | 694           | -                                   | -          | -   | -          | 719                        | 917           |
| Mulak Ulu                                | -                             | -             | -                                   | -          | -   | -          | 431                        | -             |
| Tanjung Tebat                            | 792                           | 4             | -                                   | -          | -   | -          | 648                        | -             |
| Mulak Sebingkai                          | -                             | 151           | -                                   | -          | -   | -          | 28                         | -             |
| Pulau Pinang                             | 466                           | 3 454         | -                                   | -          | -   | -          | 3 360                      | 264           |
| Pagar Gunung                             | 500                           | 930           | -                                   | -          | 25  | 3          | 600                        | 122           |
| Gumay Ulu                                | 25                            | 700           | -                                   | 1          | -   | 142        | 3 720                      | 6 050         |
| Jarai                                    | 164                           | 424           | -                                   | -          | 2   | 7          | 75                         | 15            |
| Pajar Bulan                              | 700                           | 962           | -                                   | -          | 12  | 8          | 26                         | 9             |
| Muara Payang                             | 149                           | 364           | -                                   | -          | 26  | 52         | 6                          | 11            |
| Sukamerindu                              | 88                            | 221           | -                                   | -          | 2   | -          | 18                         | 16            |
| Kikim Barat                              | 88                            | 316           | -                                   | -          | 34  | 22         | 97                         | 482           |
| Kikim Timur                              | -                             | -             | -                                   | -          | 294   | 241        | 4 688                      | 80            |
| Kikim Selatan                            | 170                           | 80            | -                                   | -          | -   | -          | 400                        | 50            |
| Kikim Tengah                             | 84                            | 303           | -                                   | -          | 33  | 63         | 84                         | 1 385         |
| Lahat                                    | 416                           | 376           | -                                   | -          | -   | -          | 1 368                      | 1 192         |
| Gumay Talang                             | 470                           | 1 500         | -                                   | -          | -   | -          | 844                        | 40            |
| Pseksu                                   | 150                           | 491           | -                                   | -          | -   | -          | 52                         | 38            |
| Lahat Selatan                            | 138                           | 121           | -                                   | -          | -   | -          | 654                        | 656           |
| Merapi Barat                             | 139                           | 316           | -                                   | -          | -   | -          | 100                        | 114           |
| Merapi Timur                             | 146                           | 39            | -                                   | -          | 492   | 20         | 2 354                      | 831           |
| Merapi Selatan                           | 177                           | 360           | -                                   | -          | -   | -          | 84                         | 122           |
| <b>Kabupaten Lahat<br/>Lahat Regency</b> | <b>5 924</b>                  | <b>12 029</b> | <b>410</b>                          | <b>315</b> | <b>989</b>  | <b>621</b> | <b>20 729</b>              | <b>13 209</b> |

Lanjutan Tabel/Continued Table 5.1.9

| Kecamatan<br>Subdistrict                 | Manggis/<br>Mangosteen<br>(kw/ qui) |              | Markisa/Konyal/<br>Passion fruit<br>(kw/ qui) |          | Melinjo/ Gnetum/<br>Melinjo<br>(kw/ qui) |            | Nangka/<br>Cempedak/<br>Jackfruit<br>(kw/ qui) |              |
|--|-------------------------------------|--------------|---|----------|--|------------|--|--------------|
|  | 2020                                | 2021         | 2020  | 2021     | 2020                                     | 2021       | 2020   | 2021         |
| (1)                                      | (26)                                | (27)         | (28)  | (29)     | (30)                                     | (31)       | (32)   | (33)         |
| Tanjung Sakti Pumi                       | 50                                  | 63           | -   | -        | -  | -          | 132  | 26           |
| Tanjung Sakti Pumu                       | -                                   | -            | -   | -        | -  | -          | 104  | 60           |
| Kota Agung                               | -                                   | 824          | -   | -        | 2  | 14         | 48   | 107          |
| Mulak Ulu                                | -                                   | -            | -   | -        | -  | -          | -  | 66           |
| Tanjung Tebat                            | -                                   | -            | -   | -        | -  | -          | 68   | 17           |
| Mulak Sebingkai                          | -                                   | -            | -   | -        | -  | -          | -  | -            |
| Pulau Pinang                             | 44                                  | 126          | -   | -        | 28                                       | 3          | 909  | 87           |
| Pagar Gunung                             | 183                                 | 316          | -   | -        | 70                                       | 51         | 200  | 108          |
| Gumay Ulu                                | 146                                 | 5            | -   | -        | -  | 18         | 140  | 340          |
| Jarai                                    | 2                                   | -            | -   | -        | 20                                       | -          | 1 075  | 1 698        |
| Pajar Bulan                              | 4                                   | 7            | -   | -        | 1  | -          | 29   | 56           |
| Muara Payang                             | -                                   | -            | -   | -        | 2  | -          | 309  | 704          |
| Sukamerindu                              | -                                   | -            | -   | -        | -  | -          | 23   | 23           |
| Kikim Barat                              | 18                                  | 25           | -   | -        | 38                                       | 99         | 310  | 600          |
| Kikim Timur                              | 480                                 | -            | -   | -        | -  | -          | 2 128  | -            |
| Kikim Selatan                            | 240                                 | -            | -   | -        | 157                                      | -          | 434  | 368          |
| Kikim Tengah                             | 24                                  | 159          | -   | -        | 28                                       | 313        | 280  | 986          |
| Lahat                                    | 60                                  | 163          | -   | -        | 105                                      | 156        | 270  | 808          |
| Gumay Talang                             | 200                                 | 270          | -   | -        | -  | -          | -  | -            |
| Pseksu                                   | 64                                  | 412          | -   | -        | 27                                       | 23         | 73   | 601          |
| Lahat Selatan                            | 19                                  | 1            | 14  | -        | 14                                       | 67         | 250  | 1 039        |
| Merapi Barat                             | 54                                  | -            | -   | -        | 23                                       | 12         | 121  | 16           |
| Merapi Timur                             | 222                                 | 69           | -   | -        | 249                                      | 61         | 316  | 80           |
| Merapi Selatan                           | 111                                 | 227          | -   | -        | 75                                       | 100        | 158  | 160          |
| <b>Kabupaten Lahat<br/>Lahat Regency</b> | <b>1 921</b>                        | <b>2 666</b> | <b>14</b>                                     | <b>-</b> | <b>839</b>                               | <b>916</b> | <b>7 377</b>                                   | <b>7 950</b> |

Sumber/Source: BPS, Statistik Pertanian Hortikultura SPH/ BPS-Statistics Indonesia, Agricultural Statistic for Horticulture SPH

Lanjutan Tabel/Continued Table 5.1.9

| Kecamatan<br>Subdistrict                 | Nenas/ Pineapple<br>(kw/ qui) |                   | Pepaya/ Papaya<br>(kw/ qui) |               | Petai/ Twisted<br>Cluster Bean<br>(kw/ qui) |              | Pisang/ Banana<br>(kw/ qui) |               |
|--|-------------------------------|-------------------|-----------------------------|---------------|---|--------------|-----------------------------|---------------|
|  | 2020                          | 2021 <sup>a</sup> | 2020                        | 2021          | 2020  | 2021         | 2020                        | 2021          |
| (1)                                      | (34)                          | (35)              | (36)                        | (37)          | (38)  | (39)         | (40)                        | (41)          |
| Tanjung Sakti Pumi                       | -                             | -                 | 31                          | 40            | 159   | 160          | 18                          | 14            |
| Tanjung Sakti Pumu                       | -                             | -                 | 148                         | 113           | 736   | -            | 217                         | 323           |
| Kota Agung                               | -                             | -                 | 117                         | 239           | 222   | 132          | 1 443                       | 716           |
| Mulak Ulu                                | -                             | -                 | -                           | 134           | -   | 90           | 15                          | 251           |
| Tanjung Tebat                            | -                             | -                 | 135                         | 87            | 382   | 26           | 318                         | 104           |
| Mulak Sebingkai                          | 2                             | -                 | 186                         | -             | 47  | 74           | 150                         | -             |
| Pulau Pinang                             | -                             | -                 | 40                          | 8             | 424   | 1 020        | 640                         | 10            |
| Pagar Gunung                             | -                             | -                 | 145                         | 55            | 192   | 151          | 200                         | 162           |
| Gumay Ulu                                | -                             | 53                | 86                          | 148           | 26  | 72           | 509                         | 120           |
| Jarai                                    | 5                             | 4                 | 6 389                       | 6 269         | 22  | 25           | 271                         | 177           |
| Pajar Bulan                              | -                             | -                 | 3 451                       | 1 329         | 8   | 4            | 31                          | 119           |
| Muara Payang                             | 4                             | 1                 | 6 384                       | 6 385         | 22  | 40           | 168                         | 182           |
| Sukamerindu                              | -                             | -                 | 1 612                       | 2 662         | 2   | 5            | 40                          | 44            |
| Kikim Barat                              | 10                            | 11                | 95                          | 204           | 150   | 259          | 500                         | 243           |
| Kikim Timur                              | 7                             | 6                 | 364                         | 571           | 2 240                                       | 1 488        | 2 730                       | 1 520         |
| Kikim Selatan                            | -                             | -                 | 53                          | 160           | 684   | 40           | 43                          | 240           |
| Kikim Tengah                             | 32                            | 86                | 43                          | 232           | 74  | 563          | 280                         | 997           |
| Lahat                                    | -                             | -                 | 301                         | 1 013         | 202   | 195          | 2 157                       | 1 839         |
| Gumay Talang                             | -                             | -                 | 200                         | 400           | 540   | 120          | 1 868                       | 1 950         |
| Pseksu                                   | -                             | -                 | 48                          | 32            | 173   | 992          | 45                          | 120           |
| Lahat Selatan                            | -                             | -                 | 392                         | 656           | 47  | 70           | 187                         | 270           |
| Merapi Barat                             | -                             | -                 | 111                         | 129           | 123   | 127          | 401                         | 287           |
| Merapi Timur                             | 12                            | -                 | 302                         | 139           | 218   | 97           | 136                         | 286           |
| Merapi Selatan                           | 10                            | 26                | 66                          | 109           | 87  | 193          | 191                         | 200           |
| <b>Kabupaten Lahat<br/>Lahat Regency</b> | <b>82</b>                     | <b>188</b>        | <b>20 699</b>               | <b>21 112</b> | <b>6 780</b>                                | <b>5 943</b> | <b>12 558</b>               | <b>10 173</b> |

Lanjutan Tabel/Continued Table 5.1.9

| Kecamatan<br>Subdistrict | Rambutan/<br>Rambutan<br>(kw/ qui) |       | Salak/<br>Snakefruit<br>(kw/ qui) |       | Sawo/<br>Sapodilla/<br>Sawo<br>(kw/ qui) |      | Sirsak/<br>Soursop<br>(kw/ qui) |      | Sukun/<br>Breadfruit<br>(kw/ qui) |      |
|--------------------------|------------------------------------|-------|-----------------------------------|-------|--|------|---------------------------------|------|-----------------------------------|------|
|                          | 2020                               | 2021  | 2020                              | 2021  | 2020                                     | 2021 | 2020                            | 2021 | 2020                              | 2021 |
| (1)                      | (42)                               | (43)  | (44)                              | (45)  | (46)                                     | (47) | (48)                            | (49) | (50)                              | (51) |
| Tanjung Sakti Pumi       | 15                                 | 50    | 74                                | 52    | -  | -    | -                               | -    | 31                                | 12   |
| Tanjung Sakti Pumu       | -                                  | -     | -                                 | -     | -  | -    | 32                              | 32   | 1                                 | 15   |
| Kota Agung               | 380                                | 615   | -                                 | -     | 237                                      | 128  | 3                               | 10   | 24                                | 36   |
| Mulak Ulu                | -                                  | -     | 15                                | -     | -  | -    | -                               | 42   | 92                                | 46   |
| Tanjung Tebat            | 360                                | 92    | -                                 | -     | 75                                       | 14   | -                               | 3    | 24                                | -    |
| Mulak Sebingkai          | 119                                | -     | -                                 | -     | 5  | -    | 45                              | 1    | 11                                | -    |
| Pulau Pinang             | 130                                | 358   | -                                 | -     | 6  | -    | -                               | 6    | -                                 | 4    |
| Pagar Gunung             | 326                                | 364   | -                                 | -     | 80                                       | 6    | 12                              | 5    | 100                               | 25   |
| Gumay Ulu                | 62                                 | 162   | -                                 | 22    | 8  | 23   | -                               | 9    | 3                                 | 8    |
| Jarai                    | 131                                | 167   | 2 874                             | 3 199 | 21                                       | 8    | 16                              | 25   | 17                                | 6    |
| Pajar Bulan              | 51                                 | 73    | 173                               | 263   | 2  | 2    | -                               | 3    | -                                 | 5    |
| Muara Payang             | 45                                 | 144   | -                                 | -     | 29                                       | 21   | 17                              | 120  | 13                                | 11   |
| Sukamerindu              | 19                                 | 10    | -                                 | -     | -  | -    | -                               | -    | 2                                 | -    |
| Kikim Barat              | 61                                 | 336   | 90                                | 22    | 41                                       | 59   | 9                               | 19   | 64                                | 111  |
| Kikim Timur              | 1 710                              | 140   | -                                 | -     | -  | -    | -                               | -    | 102                               | -    |
| Kikim Selatan            | 36                                 | 112   | -                                 | -     | 170                                      | 240  | -                               | -    | 66                                | -    |
| Kikim Tengah             | 19                                 | 526   | 14                                | 77    | 44                                       | 80   | 24                              | 46   | 101                               | 300  |
| Lahat                    | 525                                | 1 303 | -                                 | -     | 40                                       | 22   | 22                              | 50   | 293                               | 478  |
| Gumay Talang             | 1 080                              | 86    | -                                 | -     | -  | 2    | 151                             | 14   | 177                               | 50   |
| Pseksu                   | 36                                 | -     | -                                 | -     | 71                                       | 38   | 22                              | 16   | 39                                | 31   |
| Lahat Selatan            | 324                                | 542   | -                                 | -     | 71                                       | 11   | 45                              | 20   | 64                                | 104  |
| Merapi Barat             | 189                                | 130   | -                                 | -     | 175                                      | 43   | 32                              | 17   | 52                                | 26   |
| Merapi Timur             | 1 016                              | 507   | 95                                | 13    | 183                                      | 23   | 82                              | 55   | 171                               | 24   |
| Merapi Selatan           | 91                                 | 499   | -                                 | -     | 149                                      | 44   | 51                              | 60   | 40                                | 24   |

Sumber/Source: BPS, Statistik Pertanian Hortikultura SPH/ BPS-Statistics Indonesia, Agricultural Statistic for Horticulture SPH

**Tabel 5.1.10** **Produksi Buah–Buahan dan Sayuran Tahunan Menurut Jenis Tanaman (ton) di Kabupaten Lahat, 2019–2021**  
**Production of Annual Fruits and Vegetables by Kind of Plant in Lahat Regency, 2019–2021**

| Jenis Tanaman<br><i>Kind of Plants</i> | Satuan Unit | 2019   | 2020   | 2021   |
|--|-------------|--------|--------|--------|
| (1)                                    | (2)         | (3)    | (4)    | (5)    |
| Alpukat/ Avocado                       | kw/ qui     | 5 844  | 4 176  | 2 867  |
| Anggur/ Grape                          | kw/ qui     | -      | -      | 5      |
| Apel/ Apple                            | kw/ qui     | -      | -      | 1      |
| Belimbing/ Star Fruit                  | kw/ qui     | 705    | 894    | 444    |
| Duku/Langsat/Kokosan/ Duku             | kw/ qui     | 4 576  | 4 466  | 7 150  |
| Durian/ Durian                         | kw/ qui     | 9 532  | 24 752 | 36 785 |
| Jambu Air/ Water Apple                 | kw/ qui     | 1 122  | 1 209  | 1 368  |
| Jambu Biji/ Guava                      | kw/ qui     | 1 053  | 1 484  | 1 624  |
| Jengkol/ Jengkol                       | kw/ qui     | 4 871  | 5 924  | 12 029 |
| Jeruk Besar/ Pomelo                    | kw/ qui     | 458    | 410    | 315    |
| Jeruk Siam/Kepron/ Orange/Tangerine    | kw/ qui     | 669    | 989    | 621    |
| Mangga/ Mango                          | kw/ qui     | 18 590 | 20 729 | 13 209 |
| Manggis/ Mangosteen                    | kw/ qui     | 1 360  | 1 921  | 2 666  |
| Markisa/Konyal/ Passion fruit          | kw/ qui     | 45     | 14     | -      |
| Melinjo/ Gnetum/Melinjo                | kw/ qui     | 371    | 839    | 916    |
| Nangka/Cempedak/ Jackfruit             | kw/ qui     | 5 578  | 7 377  | 7 950  |
| Nenas/ Pineapple                       | kw/ qui     | 45     | 82     | 188    |
| Pepaya/ Papaya                         | kw/ qui     | 17 939 | 20 699 | 21 112 |
| Petai/ Twisted Cluster Bean            | kw/ qui     | 6 124  | 6 780  | 5 943  |
| Pisang/ Banana                         | kw/ qui     | 11 459 | 12 558 | 10 173 |
| Rambutan/ Rambutan                     | kw/ qui     | 2 069  | 6 725  | 6 214  |
| Salak/ Snakefruit                      | kw/ qui     | 2 251  | 3 335  | 3 648  |
| Sawo/ Sapodilla/Sawo                   | kw/ qui     | 740    | 1 407  | 764    |
| Sirsak/ Soursop                        | kw/ qui     | 307    | 563    | 554    |
| Sukun/ Breadfruit                      | kw/ qui     | 1 373  | 1 487  | 1 316  |

Sumber/Source: BPS, Statistik Pertanian Hortikultura SPH/ BPS-Statistics Indonesia, Agricultural Statistic for Horticulture SPH

## 5.2 PERKEBUNAN ESTATE CROPS

**Tabel 5.2.1** Luas Areal Tanaman Perkebunan Menurut Kecamatan dan Jenis Tanaman di Kabupaten Lahat (ribu ha), 2020 dan 2021  
*Planted Area of Estate Crops by Subdistrict and Type of Crops in Lahat Regency (thousand ha), 2020 dan 2021*

| Kecamatan<br>Subdistrict                 | Kelapa Sawit/Oil Palm |             | Kelapa/Coconut |             |
|--|-----------------------|-------------|----------------|-------------|
|  | 2020                  | 2021        | 2020           | 2021        |
| (1)                                      | (2)                   | (3)         | (4)            | (5)         |
| Tanjung Sakti Pumi                       | 0,04                  | 0,04        | 0,04           | 0,04        |
| Tanjung Sakti Pumu                       | –                     | –           | 0,02           | 0,02        |
| Kota Agung                               | 0,05                  | 0,05        | 0,02           | 0,02        |
| Mulak Ulu                                | 0,04                  | 0,04        | 0,03           | 0,03        |
| Tanjung Tebat                            | 0,02                  | 0,02        | 0,02           | 0,02        |
| Mulak Sebingkai                          | 0,04                  | 0,04        | 0,03           | 0,03        |
| Pulau Pinang                             | 0,05                  | 0,05        | 0,01           | 0,01        |
| Pagar Gunung                             | 0,05                  | 0,05        | 0,01           | 0,01        |
| Gumay Ulu                                | –                     | –           | 0,02           | 0,02        |
| Jarai                                    | –                     | –           | 0,05           | 0,05        |
| Pajar Bulan                              | –                     | –           | 0,02           | 0,02        |
| Muara Payang                             | –                     | –           | 0,04           | 0,04        |
| Sukamerindu                              | –                     | –           | 0,02           | 0,02        |
| Kikim Barat                              | 1,85                  | 1,85        | 0,02           | 0,02        |
| Kikim Timur                              | 1,55                  | 1,55        | 0,02           | 0,02        |
| Kikim Selatan                            | 1,43                  | 1,43        | 0,02           | 0,02        |
| Kikim Tengah                             | 1,64                  | 1,64        | 0,01           | 0,01        |
| Lahat                                    | 0,20                  | 0,20        | 0,01           | 0,01        |
| Gumay Talang                             | 0,70                  | 0,70        | 0,03           | 0,03        |
| Lahat Selatan                            | 0,28                  | 0,28        | 0,01           | 0,01        |
| Pseksu                                   | 0,12                  | 0,12        | 0,02           | 0,02        |
| Merapi Barat                             | 0,01                  | 0,01        | 0,05           | 0,05        |
| Merapi Timur                             | 0,91                  | 0,91        | 0,04           | 0,04        |
| Merapi Selatan                           | 0,01                  | 0,01        | 0,03           | 0,03        |
| <b>Kabupaten Lahat<br/>Lahat Regency</b> | <b>8,99</b>           | <b>8,99</b> | <b>0,57</b>    | <b>0,57</b> |



Lanjutan Tabel/Continued Table 5.2.1

| Kecamatan<br>Subdistrict                 | Karet/Rubber |              | Kopi/Coffee  |              |
|--|--------------|--------------|--------------|--------------|
|  | 2020         | 2021         | 2020         | 2021         |
| (1)                                      | (6)          | (7)          | (8)          | (9)          |
| Tanjung Sakti Pumi                       | –            | –            | 4,82         | 4,82         |
| Tanjung Sakti Pumu                       | –            | –            | 5,18         | 5,18         |
| Kota Agung                               | 0,35         | 0,35         | 2,95         | 2,95         |
| Mulak Ulu                                | 0,65         | 0,65         | 2,33         | 2,33         |
| Tanjung Tebat                            | 0,63         | 0,63         | 1,70         | 1,70         |
| Mulak Sebingkai                          | 0,50         | 0,50         | 2,25         | 2,25         |
| Pulau Pinang                             | 1,37         | 1,37         | 1,82         | 1,82         |
| Pagar Gunung                             | 1,62         | 1,62         | 2,95         | 2,95         |
| Gumay Ulu                                | 1,86         | 1,86         | 2,35         | 2,35         |
| Jarai                                    | –            | –            | 3,58         | 3,58         |
| Pajar Bulan                              | –            | –            | 4,46         | 4,46         |
| Muara Payang                             | –            | –            | 3,59         | 3,59         |
| Sukamerindu                              | –            | –            | 4,57         | 4,57         |
| Kikim Barat                              | 4,70         | 4,70         | 0,50         | 0,50         |
| Kikim Timur                              | 4,90         | 4,90         | 2,10         | 2,10         |
| Kikim Selatan                            | 5,03         | 5,03         | 1,02         | 1,02         |
| Kikim Tengah                             | 3,06         | 3,06         | 0,87         | 0,87         |
| Lahat                                    | 0,34         | 0,34         | 0,40         | 0,40         |
| Gumay Talang                             | 3,31         | 3,31         | 1,14         | 1,14         |
| Lahat Selatan                            | 0,25         | 0,25         | 0,41         | 0,41         |
| Pseksu                                   | 3,55         | 3,55         | 3,31         | 3,31         |
| Merapi Barat                             | 0,24         | 0,24         | 0,85         | 0,85         |
| Merapi Timur                             | 2,01         | 2,01         | 0,59         | 0,59         |
| Merapi Selatan                           | 0,56         | 0,56         | 0,71         | 0,71         |
| <b>Kabupaten Lahat<br/>Lahat Regency</b> | <b>34,93</b> | <b>34,93</b> | <b>54,44</b> | <b>54,44</b> |

Lanjutan Tabel/*Continued Table 5.2.1*

| Kecamatan<br>Subdistrict                 | Kakao/Cocoa |             | Tebu/Sugar cane |          |
|--|-------------|-------------|-----------------|----------|
|  | 2020        | 2021        | 2020            | 2021     |
| (1)                                      | (10)        | (11)        | (12)            | (13)     |
| Tanjung Sakti Pumi                       | 0,09        | 0,09        | –               | –        |
| Tanjung Sakti Pumu                       | –           | –           | –               | –        |
| Kota Agung                               | 0,18        | 0,18        | –               | –        |
| Mulak Ulu                                | 0,17        | 0,17        | –               | –        |
| Tanjung Tebat                            | 0,06        | 0,06        | –               | –        |
| Mulak Sebingkai                          | –           | –           | –               | –        |
| Pulau Pinang                             | 0,08        | 0,08        | –               | –        |
| Pagar Gunung                             | 0,32        | 0,32        | –               | –        |
| Gumay Ulu                                | 0,08        | 0,08        | –               | –        |
| Jarai                                    | 0,30        | 0,30        | –               | –        |
| Pajar Bulan                              | 1,26        | 1,26        | –               | –        |
| Muara Payang                             | 0,28        | 0,28        | –               | –        |
| Sukamerindu                              | 0,68        | 0,68        | –               | –        |
| Kikim Barat                              | 0,07        | 0,07        | –               | –        |
| Kikim Timur                              | 0,14        | 0,14        | –               | –        |
| Kikim Selatan                            | 0,11        | 0,11        | –               | –        |
| Kikim Tengah                             | 0,11        | 0,11        | –               | –        |
| Lahat                                    | –           | –           | –               | –        |
| Gumay Talang                             | 0,08        | 0,08        | –               | –        |
| Lahat Selatan                            | –           | –           | –               | –        |
| Pseksu                                   | 0,08        | 0,08        | –               | –        |
| Merapi Barat                             | 0,02        | 0,02        | –               | –        |
| Merapi Timur                             | 0,26        | 0,26        | –               | –        |
| Merapi Selatan                           | 0,00        | –           | –               | –        |
| <b>Kabupaten Lahat<br/>Lahat Regency</b> | <b>4,37</b> | <b>4,37</b> | <b>–</b>        | <b>–</b> |

Lanjutan Tabel/Continued Table 5.2.1

| Kecamatan<br>Subdistrict                 | Teh/Tea |      | Tembakau/Tobacco |             |
|--|---------|------|------------------|-------------|
|  | 2020    | 2021 | 2020             | 2021        |
| (1)                                      | (14)    | (15) | (16)             | (17)        |
| Tanjung Sakti Pumi                       | –       | –    | –                | –           |
| Tanjung Sakti Pumu                       | –       | –    | –                | –           |
| Kota Agung                               | –       | –    | –                | –           |
| Mulak Ulu                                | –       | –    | –                | –           |
| Tanjung Tebat                            | –       | –    | –                | –           |
| Mulak Sebingkai                          | –       | –    | –                | –           |
| Pulau Pinang                             | –       | –    | –                | –           |
| Pagar Gunung                             | –       | –    | –                | –           |
| Gumay Ulu                                | –       | –    | –                | –           |
| Jarai                                    | –       | –    | –                | –           |
| Pajar Bulan                              | –       | –    | –                | –           |
| Muara Payang                             | –       | –    | 0,02             | 0,02        |
| Sukamerindu                              | –       | –    | –                | –           |
| Kikim Barat                              | –       | –    | –                | –           |
| Kikim Timur                              | –       | –    | –                | –           |
| Kikim Selatan                            | –       | –    | –                | –           |
| Kikim Tengah                             | –       | –    | –                | –           |
| Lahat                                    | –       | –    | –                | –           |
| Gumay Talang                             | –       | –    | –                | –           |
| Lahat Selatan                            | –       | –    | –                | –           |
| Pseksu                                   | –       | –    | –                | –           |
| Merapi Barat                             | –       | –    | –                | –           |
| Merapi Timur                             | –       | –    | –                | –           |
| Merapi Selatan                           | –       | –    | 0,05             | 0,05        |
| <b>Kabupaten Lahat<br/>Lahat Regency</b> | –       | –    | <b>0,07</b>      | <b>0,07</b> |

Sumber/Source: Dinas Perkebunan BPS Kabupaten Lahat/ Lahat District Plantation Office

**Tabel**  
**Table** 5.2.2

**Produksi Perkebunan Menurut Kecamatan dan Jenis Tanaman di Kabupaten Lahat (ribu ton), 2020 dan 2021**  
**Production of Estate by Subdistrict and Type of Crops in Lahat Regency (thousand ton), 2020 dan 2021**

| Kecamatan<br>Subdistrict                 | Kelapa Sawit/Oil Palm |              | Kelapa/Coconut |             |
|--|-----------------------|--------------|----------------|-------------|
|  | 2020                  | 2021         | 2020           | 2021        |
| (1)                                      | (2)                   | (3)          | (4)            | (5)         |
| Tanjung Sakti Pumi                       | 0,07                  | 0,07         | 0,03           | 0,03        |
| Tanjung Sakti Pumu                       | –                     | –            | 0,01           | 0,01        |
| Kota Agung                               | 0,12                  | 0,12         | 0,02           | 0,02        |
| Mulak Ulu                                | 0,18                  | 0,18         | 0,02           | 0,02        |
| Tanjung Tebat                            | 0,09                  | 0,09         | 0,01           | 0,01        |
| Mulak Sebingkai                          | 0,19                  | 0,19         | 0,02           | 0,02        |
| Pulau Pinang                             | 0,02                  | 0,02         | 0,01           | 0,01        |
| Pagar Gunung                             | 0,25                  | 0,25         | 0,01           | 0,01        |
| Gumay Ulu                                | –                     | –            | 0,01           | 0,01        |
| Jarai                                    | –                     | –            | 0,03           | 0,03        |
| Pajar Bulan                              | –                     | –            | 0,01           | 0,01        |
| Muara Payang                             | –                     | –            | 0,01           | 0,01        |
| Sukamerindu                              | –                     | –            | 0,01           | 0,01        |
| Kikim Barat                              | 4,60                  | 4,60         | 0,01           | 0,01        |
| Kikim Timur                              | 3,80                  | 3,80         | 0,01           | 0,01        |
| Kikim Selatan                            | 3,11                  | 3,11         | 0,01           | 0,01        |
| Kikim Tengah                             | 3,65                  | 3,65         | 0,01           | 0,01        |
| Lahat                                    | 0,90                  | 0,90         | 0,00           | –           |
| Gumay Talang                             | 2,30                  | 2,30         | 0,01           | 0,01        |
| Lahat Selatan                            | 0,95                  | 0,68         | 0,00           | 0,01        |
| Pseksu                                   | 0,68                  | 0,95         | 0,01           | –           |
| Merapi Barat                             | 0,02                  | 0,02         | 0,02           | 0,02        |
| Merapi Timur                             | 2,08                  | 2,08         | 0,04           | 0,04        |
| Merapi Selatan                           | 0,01                  | 0,01         | 0,01           | 0,01        |
| <b>Kabupaten Lahat<br/>Lahat Regency</b> | <b>23,00</b>          | <b>23,02</b> | <b>0,33</b>    | <b>0,33</b> |

Lanjutan Tabel/Continued Table 5.2.2

| Kecamatan<br>Subdistrict                 | Karet/Rubber |              | Kopi/Coffee  |              |
|--|--------------|--------------|--------------|--------------|
|  | 2020         | 2021         | 2020         | 2021         |
| (1)                                      | (6)          | (7)          | (8)          | (9)          |
| Tanjung Sakti Pumi                       | –            | –            | 2,84         | 2,84         |
| Tanjung Sakti Pumu                       | –            | –            | 2,94         | 2,94         |
| Kota Agung                               | 0,18         | 0,18         | 1,05         | 1,05         |
| Mulak Ulu                                | 0,22         | 0,22         | 0,98         | 0,98         |
| Tanjung Tebat                            | 0,43         | 0,43         | 0,57         | 0,57         |
| Mulak Sebingkai                          | 0,20         | 0,20         | 0,92         | 0,92         |
| Pulau Pinang                             | 1,76         | 1,76         | 0,41         | 0,41         |
| Pagar Gunung                             | 1,59         | 1,59         | 0,79         | 0,79         |
| Gumay Ulu                                | 2,00         | 2,00         | 0,63         | 0,63         |
| Jarai                                    | –            | –            | 1,66         | 1,66         |
| Pajar Bulan                              | –            | –            | 2,27         | 2,27         |
| Muara Payang                             | –            | –            | 1,77         | 1,77         |
| Sukamerindu                              | –            | –            | 2,32         | 2,32         |
| Kikim Barat                              | 3,66         | 3,66         | 0,12         | 0,12         |
| Kikim Timur                              | 3,88         | 3,88         | 0,27         | 0,27         |
| Kikim Selatan                            | 3,40         | 3,40         | 0,28         | 0,28         |
| Kikim Tengah                             | 2,23         | 2,23         | 0,22         | 0,22         |
| Lahat                                    | 0,20         | 0,30         | 0,09         | 0,09         |
| Gumay Talang                             | 0,66         | 0,66         | 0,27         | 0,27         |
| Lahat Selatan                            | 0,23         | 2,52         | 0,10         | 0,65         |
| Pseksu                                   | 2,52         | 0,23         | 0,65         | 0,10         |
| Merapi Barat                             | 0,07         | 0,07         | 0,14         | 0,14         |
| Merapi Timur                             | 2,60         | 2,60         | 0,18         | 0,18         |
| Merapi Selatan                           | 0,34         | 0,34         | 0,13         | 0,13         |
| <b>Kabupaten Lahat<br/>Lahat Regency</b> | <b>26,20</b> | <b>26,27</b> | <b>21,60</b> | <b>21,60</b> |

Lanjutan Tabel/*Continued Table 5.2.2*

| Kecamatan<br>Subdistrict                 | Kakao/Cocoa |             | Tebu/Sugar cane |          |
|--|-------------|-------------|-----------------|----------|
|  | 2020        | 2021        | 2020            | 2021     |
| (1)                                      | (10)        | (11)        | (12)            | (13)     |
| Tanjung Sakti Pumi                       | 0,04        | 0,04        | –               | –        |
| Tanjung Sakti Pumu                       | –           | –           | –               | –        |
| Kota Agung                               | 0,02        | 0,02        | –               | –        |
| Mulak Ulu                                | 0,05        | 0,05        | –               | –        |
| Tanjung Tebat                            | 0,01        | 0,01        | –               | –        |
| Mulak Sebingkai                          | –           | –           | –               | –        |
| Pulau Pinang                             | 0,01        | 0,01        | –               | –        |
| Pagar Gunung                             | 0,11        | 0,11        | –               | –        |
| Gumay Ulu                                | 0,01        | 0,01        | –               | –        |
| Jarai                                    | 0,17        | 0,17        | –               | –        |
| Pajar Bulan                              | 0,72        | 0,72        | –               | –        |
| Muara Payang                             | 0,16        | 0,16        | –               | –        |
| Sukamerindu                              | 0,47        | 0,47        | –               | –        |
| Kikim Barat                              | 0,02        | 0,02        | –               | –        |
| Kikim Timur                              | 0,02        | 0,02        | –               | –        |
| Kikim Selatan                            | 0,01        | 0,01        | –               | –        |
| Kikim Tengah                             | 0,00        | –           | –               | –        |
| Lahat                                    | –           | –           | –               | –        |
| Gumay Talang                             | 0,03        | 0,03        | –               | –        |
| Lahat Selatan                            | –           | 0,02        | –               | –        |
| Pseksu                                   | 0,02        | –           | –               | –        |
| Merapi Barat                             | –           | –           | –               | –        |
| Merapi Timur                             | 0,21        | 0,21        | –               | –        |
| Merapi Selatan                           | –           | –           | –               | –        |
| <b>Kabupaten Lahat<br/>Lahat Regency</b> | <b>2,09</b> | <b>2,08</b> | <b>–</b>        | <b>–</b> |

Lanjutan Tabel/Continued Table 5.2.2

| Kecamatan<br>Subdistrict                 | Teh/Tea |      | Tembakau/Tobacco |             |
|--|---------|------|------------------|-------------|
|  | 2020    | 2021 | 2020             | 2021        |
| (1)                                      | (14)    | (15) | (16)             | (17)        |
| Tanjung Sakti Pumi                       | -       | -    | -                | -           |
| Tanjung Sakti Pumu                       | -       | -    | -                | -           |
| Kota Agung                               | -       | -    | -                | -           |
| Mulak Ulu                                | -       | -    | -                | -           |
| Tanjung Tebat                            | -       | -    | -                | -           |
| Mulak Sebingkai                          | -       | -    | -                | -           |
| Pulau Pinang                             | -       | -    | -                | -           |
| Pagar Gunung                             | -       | -    | -                | -           |
| Gumay Ulu                                | -       | -    | -                | -           |
| Jarai                                    | -       | -    | -                | -           |
| Pajar Bulan                              | -       | -    | -                | -           |
| Muara Payang                             | -       | -    | 0,01             | 0,01        |
| Sukamerindu                              | -       | -    | -                | -           |
| Kikim Barat                              | -       | -    | -                | -           |
| Kikim Timur                              | -       | -    | -                | -           |
| Kikim Selatan                            | -       | -    | -                | -           |
| Kikim Tengah                             | -       | -    | -                | -           |
| Lahat                                    | -       | -    | -                | -           |
| Gumay Talang                             | -       | -    | -                | -           |
| Lahat Selatan                            | -       | -    | -                | -           |
| Pseksu                                   | -       | -    | -                | -           |
| Merapi Barat                             | -       | -    | -                | -           |
| Merapi Timur                             | -       | -    | -                | -           |
| Merapi Selatan                           | -       | -    | 0,02             | 0,02        |
| <b>Kabupaten Lahat<br/>Lahat Regency</b> | -       | -    | <b>0,03</b>      | <b>0,03</b> |

Sumber/Source: Dinas Pertanian Kabupaten Lahat/Agriculture Offices Lahat Regency

### 5.3 PERIKANAN FISHERY

**Tabel 5.3.1** Luas Areal dan Produksi Perikanan Darat Kabupaten Lahat, 2016 - 2021  
*Table 5.3.1 Area and Production of Inland Fisheries in Lahat Regency, 2016 - 2021*

| Kecamatan<br>Subdistrict                 | 2016            |                 |                     |                 | 2017            |                 |                     |                 |
|--|-----------------|-----------------|---------------------|-----------------|-----------------|-----------------|---------------------|-----------------|
|  | Luas Area (Ha)  |                 | Produktivitas (Ton) |                 | Luas Area (Ha)  |                 | Produktivitas (Ton) |                 |
|  | Kolam/<br>pool  | Sawah/<br>paddy | Kolam/<br>pool      | Sawah/<br>paddy | Kolam/<br>pool  | Sawah/<br>paddy | Kolam/<br>pool      | Sawah/<br>paddy |
| (1)                                      | (2)             | (3)             | (4)                 | (5)             | (6)             | (7)             | (8)                 | (9)             |
| Tanjung Sakti Pumi                       | 7,70            | 25,00           | 419,30              | 4,00            | 207,70          | 25,00           | 518,90              | 5,00            |
| Tanjung Sakti Pumu                       | 88,40           | 22,00           | 292,30              | 5,00            | 88,40           | 22,00           | 326,90              | 7,00            |
| Kota Agung                               | 86,30           | 125,00          | 233,40              | 3,00            | 86,30           | 125,00          | 491,80              | 4,00            |
| Mulak Ulu                                | 94,60           | 23,00           | 300,40              | 6,00            | 94,60           | 23,00           | 284,40              | 8,00            |
| Tanjung Tebat                            | 28,40           | 16,00           | 294,70              | 3,00            | 128,40          | 16,00           | 275,70              | 3,00            |
| Mulak Sebingkai                          | 0,00            | 67,00           | 313,70              | 13,00           | 100,00          | 67,00           | 384,90              | 12,00           |
| Pulau Pinang                             | 15,90           | 51,00           | 358,00              | 4,00            | 15,90           | 51,00           | 394,60              | 4,00            |
| Pagar Gunung                             | 74,30           | 206,00          | 324,70              | 3,00            | 74,30           | 206,00          | 394,20              | 2,00            |
| Gumay Ulu                                | 9,40            | 17,00           | 342,00              | 13,00           | 9,40            | 17,00           | 386,30              | 14,00           |
| Jarai                                    | 4,10            | 245,00          | 312,10              | 19,00           | 104,10          | 245,00          | 303,10              | 19,00           |
| Pajar Bulan                              | 87,80           | 98,00           | 317,00              | 6,00            | 287,80          | 98,00           | 389,50              | 6,00            |
| Muara Payang                             | 96,10           | 36,00           | 384,00              | 5,00            | 96,10           | 36,00           | 397,70              | 7,00            |
| Sukamerindu                              | 44,00           | 46,00           | 234,00              | 5,00            | 44,00           | 46,00           | 267,50              | 8,00            |
| Kikim Barat                              | 26,40           | -               | 10,20               | -               | 26,40           | -               | 11,70               | -               |
| Kikim Timur                              | -               | 2,00            | 12,00               | 3,00            | -               | 2,00            | 13,00               | 2,50            |
| Kikim Selatan                            | 20,70           | 6,00            | 23,00               | 3,00            | 120,70          | 6,00            | 38,50               | 2,00            |
| Kikim Tengah                             | 44,00           | -               | 7,30                | -               | 44,00           | -               | 11,10               | -               |
| Lahat                                    | 43,90           | -               | 105,00              | -               | 43,90           | -               | 123,80              | -               |
| Gumay Talang                             | 14,60           | -               | 79,30               | -               | 14,60           | -               | 91,60               | -               |
| Lahat Selatan                            | 3,00            | 27,00           | 31,30               | 7,00            | 3,00            | 27,00           | 40,50               | 11,00           |
| Pseksu                                   | 14,60           | -               | 3,30                | -               | 14,60           | -               | 4,10                | -               |
| Merapi Barat                             | 21,40           | -               | 11,20               | -               | 21,40           | -               | 18,90               | -               |
| Merapi Timur                             | 15,25           | -               | 9,10                | -               | 33,30           | -               | 20,50               | -               |
| Merapi Selatan                           | 12,90           | -               | 30,00               | -               | 12,90           | -               | 44,80               | -               |
| <b>Kabupaten Lahat<br/>Lahat Regency</b> | <b>1 653,75</b> | <b>1 012,00</b> | <b>4 447,30</b>     | <b>102,00</b>   | <b>1 671,80</b> | <b>1 012,00</b> | <b>5 234,00</b>     | <b>114,5</b>    |



Lanjutan Tabel/Continued Table 5.3.1

| Kecamatan<br>Subdistrict                 | 2018            |                 |                     |                 | 2019            |                 |                     |                 |
|--|-----------------|-----------------|---------------------|-----------------|-----------------|-----------------|---------------------|-----------------|
|  | Luas Area (Ha)  |                 | Produktivitas (Ton) |                 | Luas Area (Ha)  |                 | Produktivitas (Ton) |                 |
|  | Kolam/<br>pool  | Sawah/<br>paddy | Kolam/<br>pool      | Sawah/<br>paddy | Kolam/<br>pool  | Sawah/<br>paddy | Kolam/<br>pool      | Sawah/<br>paddy |
| (1)                                      | (2)             | (3)             | (4)                 | (5)             | (6)             | (7)             | (8)                 | (9)             |
| Tanjung Sakti Pumi                       | 207,70          | 25,00           | 529,90              | 6,00            | 207,70          | 25,00           | 490,90              | 4,00            |
| Tanjung Sakti Pumu                       | 88,40           | 22,00           | 316,90              | 5,00            | 88,40           | 22,00           | 305,90              | 3,00            |
| Kota Agung                               | 86,30           | 125,00          | 484,80              | 3,00            | 86,30           | 125,00          | 474,80              | 2,00            |
| Mulak Ulu                                | 94,60           | 23,00           | 288,40              | 9,00            | 94,60           | 23,00           | 300,40              | 6,00            |
| Tanjung Tebat                            | 128,40          | 16,00           | 275,70              | 4,00            | 128,40          | 16,00           | 294,70              | 2,00            |
| Mulak Sebingkai                          | 100,00          | 67,00           | 385,90              | 14,00           | 100,00          | 67,00           | 388,90              | 5,00            |
| Pulau Pinang                             | 15,90           | 51,00           | 389,60              | 5,00            | 15,90           | 51,00           | 404,60              | 3,00            |
| Pagar Gunung                             | 74,30           | 206,00          | 399,20              | 3,00            | 74,30           | 206,00          | 395,20              | 1,00            |
| Gumay Ulu                                | 9,40            | 17,00           | 402,20              | 13,00           | 9,40            | 17,00           | 409,20              | 10,00           |
| Jarai                                    | 104,10          | 245,00          | 312,10              | 21,00           | 104,10          | 245,00          | 322,10              | 15,00           |
| Pajar Bulan                              | 287,80          | 98,00           | 398,50              | 7,00            | 287,80          | 98,00           | 412,50              | 2,00            |
| Muara Payang                             | 96,10           | 36,00           | 397,70              | 5,00            | 96,10           | 36,00           | 364,70              | 2,00            |
| Sukamerindu                              | 44,00           | 46,00           | 273,30              | 7,20            | 44,00           | 46,00           | 272,50              | 4,00            |
| Kikim Barat                              | 26,40           | -               | 15,70               | -               | 26,40           | -               | 17,70               | -               |
| Kikim Timur                              | -               | 2,00            | 12,50               | 3,00            | -               | 2,00            | 11,50               | 2,00            |
| Kikim Selatan                            | 120,70          | 6,00            | 41,50               | 4,00            | 120,70          | 6,00            | 29,50               | 2,00            |
| Kikim Tengah                             | 44,00           | -               | 9,10                | -               | 44,00           | -               | 5,10                | -               |
| Lahat                                    | 43,90           | -               | 115,80              | -               | 43,90           | -               | 95,80               | -               |
| Gumay Talang                             | 14,60           | -               | 89,60               | -               | 14,60           | -               | 69,60               | -               |
| Lahat Selatan                            | 3,00            | 27,00           | 38,50               | 12,00           | 3,00            | 27,00           | 50,50               | 7,00            |
| Pseksu                                   | 14,60           | -               | 2,10                | -               | 14,60           | -               | 4,10                | -               |
| Merapi Barat                             | 21,40           | -               | 24,90               | -               | 21,40           | -               | 27,90               | -               |
| Merapi Timur                             | 33,30           | -               | 19,90               | -               | 33,30           | -               | 22,50               | -               |
| Merapi Selatan                           | 12,90           | -               | 45,80               | -               | 12,90           | -               | 39,80               | -               |
| <b>Kabupaten Lahat<br/>Lahat Regency</b> | <b>1 671,80</b> | <b>1 012,00</b> | <b>5 269,60</b>     | <b>121,20</b>   | <b>1 671,80</b> | <b>1 012,00</b> | <b>5 210,40</b>     | <b>70,00</b>    |

Lanjutan Tabel/Continued Table 5.3.1

| Kecamatan<br>Subdistrict                 | 2020            |                 |                     |                 | 2021            |                 |                     |                 |
|--|-----------------|-----------------|---------------------|-----------------|-----------------|-----------------|---------------------|-----------------|
|  | Luas Area (Ha)  |                 | Produktivitas (Ton) |                 | Luas Area (Ha)  |                 | Produktivitas (Ton) |                 |
|  | Kolam/<br>pool  | Sawah/<br>paddy | Kolam/<br>pool      | Sawah/<br>paddy | Kolam/<br>pool  | Sawah/<br>paddy | Kolam/<br>pool      | Sawah/<br>paddy |
| (1)                                      | (2)             | (3)             | (4)                 | (5)             | (6)             | (7)             | (8)                 | (9)             |
| Tanjung Sakti Pumi                       | 211,85          | 25,50           | 500,72              | 4,08            | 215,03          | 25,88           | 508,23              | 4,14            |
| Tanjung Sakti Pumu                       | 90,17           | 22,44           | 312,02              | 3,06            | 91,52           | 22,78           | 316,70              | 3,11            |
| Kota Agung                               | 88,03           | 127,50          | 484,30              | 2,04            | 89,35           |                 | 491,56              | 2,07            |
| Mulak Ulu                                | 96,49           | 23,46           | 306,41              | 6,12            | 97,94           | 23,81           | 311,00              | 6,21            |
| Tanjung Tebat                            | 130,97          | 16,32           | 300,59              | 2,04            | 132,93          | 16,56           | 305,10              | 2,07            |
| Mulak Sebingkai                          | 102,00          | 68,34           | 396,68              | 5,10            | 103,53          | 69,37           | 402,63              | 5,18            |
| Pulau Pinang                             | 16,22           | 52,02           | 412,69              | 3,06            | 16,46           | 52,80           | 418,88              | 3,11            |
| Pagar Gunung                             | 75,79           | 210,12          | 403,10              | 1,02            | 76,92           | 213,27          | 409,15              | 1,04            |
| Gumay Ulu                                | 9,59            | 17,34           | 417,38              | 10,20           | 9,73            | 17,60           | 423,64              | 10,35           |
| Jarai                                    | 106,18          | 249,90          | 328,54              | 15,30           | 107,77          | 253,65          | 333,47              | 15,53           |
| Pajar Bulan                              | 293,56          | 99,96           | 420,75              | 2,04            | 297,96          | 101,46          | 427,06              | 2,07            |
| Muara Payang                             | 98,02           | 36,72           | 371,99              | 2,04            | 99,49           | 37,27           | 377,57              | 2,07            |
| Sukamerindu                              | 44,88           | 46,92           | 277,95              | 4,08            | 45,55           | 47,62           | 282,12              | 4,14            |
| Kikim Barat                              | 26,93           | -               | 18,05               | -               | 27,33           | -               | 18,32               | -               |
| Kikim Timur                              | -               | 2,04            | 11,73               | 2,04            | -               | 2,07            | 11,91               | 2,07            |
| Kikim Selatan                            | 123,11          | 6,12            | 30,09               | 2,04            | 124,96          | 6,21            | 30,54               | 2,07            |
| Kikim Tengah                             | 44,88           | -               | 5,20                | -               | 45,55           | -               | 5,28                | -               |
| Lahat                                    | 44,78           | -               | 97,72               | -               | 45,45           | -               | 99,18               | -               |
| Gumay Talang                             | 14,89           | -               | 70,99               | -               | 15,12           | -               | 72,06               | -               |
| Lahat Selatan                            | 3,06            | 27,54           | 51,51               | 7,14            | 3,11            | 27,95           | 52,28               | 7,25            |
| Pseksu                                   | 14,89           | -               | 4,18                | -               | 15,12           | -               | 4,24                | -               |
| Merapi Barat                             | 21,83           | -               | 28,46               | -               | 22,16           | -               | 28,88               | -               |
| Merapi Timur                             | 32,20           | -               | 20,60               | -               | 32,68           | -               | 20,91               | -               |
| Merapi Selatan                           | 13,16           | -               | 40,60               | -               | 13,36           | -               | 41,20               | -               |
| <b>Kabupaten Lahat<br/>Lahat Regency</b> | <b>1 703,47</b> | <b>1 032,24</b> | <b>5 312,26</b>     | <b>71,40</b>    | <b>1 729,02</b> | <b>918,31</b>   | <b>5 391,94</b>     | <b>72,47</b>    |

**Tabel**  
**Table** 5.3.2

**Tabel Produksi Perikanan Tangkap dan Perikanan  
Budidaya Kabupaten Lahat Tahun 2016- 2021**  
**Table of Capture Fisheries and Aquaculture Production in  
Lahat Regency 2016-2021**

| Kecamatan<br>Subdistrict                 | 2016            |                 | 2017            |                 |
|--|-----------------|-----------------|-----------------|-----------------|
|  | Tangkap         | Budidaya        | Tangkap         | Budidaya        |
| (1)                                      | (10)            | (11)            | (12)            | (13)            |
| Tanjung Sakti Pumi                       | 185,00          | 602,00          | 34,00           | 256,00          |
| Tanjung Sakti Pumu                       | 179,00          | 426,00          | 23,00           | 337,00          |
| Kota Agung                               | 187,00          | 670,00          | 18,00           | 498,00          |
| Mulak Ulu                                | 179,00          | 508,00          | 39,00           | 298,00          |
| Tanjung Tebat                            | 179,00          | 440,00          | 27,00           | 280,00          |
| Mulak Sebingkai                          | -               | -               | 97,00           | 399,00          |
| Pulau Pinang                             | 199,00          | 401,00          | 84,00           | 402,00          |
| Pagar Gunung                             | 187,00          | 397,00          | 22,00           | 401,00          |
| Gumay Ulu                                | 168,00          | 409,00          | 12,00           | 402,00          |
| Jarai                                    | 120,00          | 304,00          | 15,00           | 324,00          |
| Pajar Bulan                              | 137,00          | 421,00          | 12,00           | 402,00          |
| Muara Payang                             | 135,00          | 419,00          | 38,00           | 403,00          |
| Sukamerindu                              | -               | -               | 14,00           | 284,00          |
| Kikim Barat                              | -               | -               | 78,00           | 13,00           |
| Kikim Timur                              | -               | -               | 135,00          | 17,00           |
| Kikim Selatan                            | -               | -               | 149,00          | 42,00           |
| Kikim Tengah                             | -               | -               | 98,00           | 13,00           |
| Lahat                                    | 51,00           | 121,00          | 125,00          | 125,00          |
| Gumay Talang                             | 41,00           | 98,00           | 41,00           | 93,00           |
| Lahat Selatan                            | -               | -               | 152,00          | 53,00           |
| Pseksu                                   | -               | -               | 67,00           | 6,00            |
| Merapi Barat                             | 23,00           | 57,00           | 238,00          | 20,00           |
| Merapi Timur                             | 30,00           | 77,00           | 267,00          | 22,00           |
| Merapi Selatan                           | 35,00           | 77,00           | 43,00           | 46,00           |
| <b>Kabupaten Lahat<br/>Lahat Regency</b> | <b>2 035,00</b> | <b>54 27,00</b> | <b>1 828,00</b> | <b>5 136,00</b> |

Lanjutan Tabel/*Continued Table 5.3.2*


| Kecamatan<br><i>Subdistrict</i>                 | 2018            |                 | 2019            |                 |
|---|-----------------|-----------------|-----------------|-----------------|
|   | Taangkap        | Budidaya        | Taangkap        | Budidaya        |
| (1)   | (10)            | (11)            | (12)            | (13)            |
| Tanjung Sakti Pumi                              | 38,00           | 538,00          | 42,00           | 497,00          |
| Tanjung Sakti Pumu                              | 34,00           | 325,00          | 28,00           | 312,00          |
| Kota Agung                                      | 19,00           | 490,00          | 16,00           | 479,00          |
| Mulak Ulu                                       | 36,00           | 303,00          | 29,00           | 312,00          |
| Tanjung Tebat                                   | 32,00           | 281,00          | 25,00           | 298,00          |
| Mulak Sebingkai                                 | 104,00          | 402,00          | 84,00           | 396,00          |
| Pulau Pinang                                    | 112,00          | 398,00          | 79,00           | 411,00          |
| Pagar Gunung                                    | 32,00           | 407,00          | 24,00           | 401,00          |
| Gumay Ulu                                       | 11,00           | 417,00          | 9,00            | 421,00          |
| Jarai   | 14,00           | 335,00          | 14,00           | 339,00          |
| Pajar Bulan                                     | 13,00           | 412,00          | 13,00           | 421,00          |
| Muara Payang                                    | 40,00           | 401,00          | 36,00           | 375,00          |
| Sukamerindu                                     | 15,00           | 285,00          | 11,00           | 289,00          |
| Kikim Barat                                     | 89,00           | 17,00           | 86,00           | 19,00           |
| Kikim Timur                                     | 128,00          | 17,00           | 137,00          | 15,00           |
| Kikim Selatan                                   | 147,00          | 47,00           | 158,00          | 33,00           |
| Kikim Tengah                                    | 70,00           | 11,00           | 102,00          | 7,00            |
| Lahat   | 111,00          | 117,00          | 132,00          | 97,00           |
| Gumay Talang                                    | 68,00           | 91,00           | 43,00           | 71,00           |
| Lahat Selatan                                   | 167,00          | 52,00           | 156,00          | 59,00           |
| Pseksu  | 122,00          | 4,00            | 81,00           | 6,00            |
| Merapi Barat                                    | 257,00          | 26,00           | 226,00          | 29,00           |
| Merapi Timur                                    | 267,00          | 21,00           | 234,00          | 24,00           |
| Merapi Selatan                                  | 63,00           | 47,00           | 45,00           | 41,00           |
| <b>Kabupaten Lahat<br/><i>Lahat Regency</i></b> | <b>1 989,00</b> | <b>5 444,00</b> | <b>1 810,00</b> | <b>5 352,00</b> |

Lanjutan Tabel/Continued Table 5.3.2


| Kecamatan<br>Subdistrict                 | 2020            |                 | 2021            |                 |
|--|-----------------|-----------------|-----------------|-----------------|
|  | Taangkap        | Budidaya        | Taangkap        | Budidaya        |
| (1)                                      | (10)            | (11)            | (12)            | (13)            |
| Tanjung Sakti Pumi                       | 43,05           | 502,00          | 43,70           | 509,53          |
| Tanjung Sakti Pumu                       | 28,70           | 314,00          | 29,13           | 318,71          |
| Kota Agung                               | 16,40           | 485,00          | 16,65           | 492,28          |
| Mulak Ulu                                | 29,73           | 309,00          | 30,17           | 313,64          |
| Tanjung Tebat                            | 25,63           | 301,00          | 26,01           | 305,52          |
| Mulak Sebingkai                          | 86,10           | 399,00          | 87,39           | 404,99          |
| Pulau Pinang                             | 80,98           | 414,20          | 82,19           | 420,41          |
| Pagar Gunung                             | 24,60           | 403,00          | 24,97           | 409,05          |
| Gumay Ulu                                | 9,23            | 422,50          | 9,36            | 428,84          |
| Jarai                                    | 14,35           | 336,00          | 14,57           | 341,04          |
| Pajar Bulan                              | 13,33           | 421,00          | 13,52           | 427,32          |
| Muara Payang                             | 36,90           | 372,00          | 37,45           | 377,58          |
| Sukamerindu                              | 11,28           | 278,00          | 11,44           | 282,17          |
| Kikim Barat                              | 88,15           | 18,00           | 89,47           | 18,27           |
| Kikim Timur                              | 140,43          | 12,00           | 142,53          | 12,18           |
| Kikim Selatan                            | 161,95          | 31,00           | 164,38          | 31,47           |
| Kikim Tengah                             | 104,55          | 5,00            | 106,12          | 5,08            |
| Lahat                                    | 135,30          | 97,70           | 137,33          | 99,17           |
| Gumay Talang                             | 44,08           | 71,00           | 44,74           | 72,07           |
| Lahat Selatan                            | 159,90          | 56,00           | 162,30          | 56,84           |
| Pseksu                                   | 83,03           | 4,20            | 84,27           | 4,26            |
| Merapi Barat                             | 231,65          | 28,50           | 235,12          | 28,93           |
| Merapi Timur                             | 239,85          | 20,60           | 243,45          | 20,91           |
| Merapi Selatan                           | 46,13           | 40,60           | 46,82           | 41,21           |
| <b>Kabupaten Lahat<br/>Lahat Regency</b> | <b>1 855,25</b> | <b>5 341,30</b> | <b>1 883,08</b> | <b>5 421,42</b> |

Sumber/Source: Dinas Peternakan dan Perikanan/Livestock and Fisheries Service

06



**INDUSTR DAN ENERGI**  
**INDUSTRY AND ENERGY**



**PRODUKSI LISTRIK**  
**DAYA TERPASANG**  
**PELANGGAN**

**194.351.931,00 KWH**  
**119.125,18 KVA**  
**104.813 PELANGGAN**

**PELANGGAN**  
**AIR YANG DISALURKAN**  
**NILAI**

**6.979 PELANGGAN**  
**2.341.739 M3**  
**RP 9.602.304.100**

<http://laporankab.bps.go.id>



**PENJELASAN TEKNIS**

1. Pengumpulan data industri besar dan sedang dilakukan melalui Survei Industri Besar dan Sedang yang dilaksanakan setiap tahun secara lengkap (sensus) sejak tahun 197 Survei Industri Besar dan Sedang mencakup semua perusahaan industri yang mempunyai tenaga kerja 20 orang atau lebih dengan menggunakan kuesioner II A.
2. Klasifikasi industri yang digunakan dalam survei ini berdasar kepada Klasifikasi Baku Lapangan Usaha Indonesia (KBLI). KBLI adalah klasifikasi lapangan usaha yang berdasar kepada International Standard Industrial Classification of All Economic Activities (ISIC) revisi 4 yang telah disesuaikan dengan kondisi Indonesia.
3. Industri manufaktur adalah suatu kegiatan ekonomi yang melakukan kegiatan mengubah suatu barang dasar secara mekanis, kimia, atau dengan tangan sehingga menjadi barang jadi/setengah jadi, dan atau barang yang kurang nilainya menjadi barang yang lebih tinggi nilainya, dan sifatnya lebih dekat kepada pemakai akhir. Termasuk dalam kegiatan ini adalah jasa industri dan pekerjaan perakitan.

**TECHNICAL NOTES**

1. *Data collection of large and medium scale manufacturing is conducted through The Large and Medium Manufacturing Establishment Survey that has been done annually for all industries (census) since 197 Large and Medium Manufacturing Establishment Survey covers all manufactures/industries with 20 workers or more by questionnaire II A.*
2. *The industrial classification adopted in this survey refers to the Klasifikasi Baku Lapangan Usaha Indonesia (KBLI). KBLI is classification of economic activities based on the International Standard Industrial Classification of All Economic Activities (ISIC rev 4) that has been modified according to the local condition in Indonesia.*
3. *Manufacturing industry is defined as an economic activity processing basic goods mechanically, chemicals or manually into final or intermediate goods. It is also defined as processing of lower value goods into higher value goods as final or intermediate products. The activities also include services for manufacturing and assembling.*



1. Jasa industri adalah kegiatan industri yang melayani keperluan industri yang melayani keperluan pihak lain. Pada kegiatan ini bahan baku disediakan oleh pihak lain sedangkan pihak pengolah hanya melakukan pengolahannya dengan mendapat imbalan sebagai balas jasa (upah maklon).
  2. Perusahaan atau usaha industri adalah suatu unit (kesatuan) usaha yang melakukan kegiatan ekonomi, bertujuan menghasilkan barang atau jasa, terletak pada suatu bangunan atau lokasi tertentu, dan mempunyai catatan administrasi tersendiri mengenai produksi dan struktur biaya serta ada seorang atau lebih yang bertanggung jawab atas usaha tersebut.
  3. Industri manufaktur dikelompokkan ke dalam 4 golongan berdasarkan Jumlah pekerja, yaitu: industri besar (100 orang pekerja atau lebih), industri sedang/menengah (20–99 orang pekerja), industri kecil (5–19 orang pekerja), dan industri mikro (1–4 orang pekerja).
  4. Pelanggan adalah individu atau kelompok, baik rumah tangga, perusahaan atau institusi non profit yang membeli air bersih dari perusahaan air bersih.
  5. Air disalurkan adalah volume air bersih dari perusahaan air bersih
1. *Services for manufacturing is defined as a manufacturing activity which serving other manufacturing establishments. In this case, raw materials are supplied by others while the workers are paid as a compensation for processing raw materials.*
  2. *A manufacturing establishment is defined as a production unit engaged in economic activity, producing goods or services, located in a building or in a certain location, keeping a business record concerning the production and cost structure, and having a person or more that are responsible to those activities.*
  3. *Manufacturing industries are categorized into four groups, based on the number of employees: large scale manufacturing (100 employees or more), medium scale manufacturing (20–99 employees), small scale manufacturing (5–19 employees), and micro industry (1–4 employees).*
  4. *Customers are individuals or groups, whether household, company or non-profit institutions that buy water supply from water supply establishment.*
  5. *Distributed water is the volume of water supply from water supply establishment.*

**ULASAN**

Pembangunan industri berupaya untuk meningkatkan nilai tambah, memperluas lapangan dan kesempatan kerja, menyediakan barang dan jasa bermutu dengan harga bersaing di pasar dalam negeri maupun luar negeri, meningkatkan ekspor, menunjang pembangunan daerah dan sektor-sektor pembangunan lainnya serta sekaligus mengembangkan kemampuan teknologi.

Seiring dengan meningkat kebutuhan masyarakat akan air minum yang bersih dan sehat, pemerintah Kabupaten Lahat melalui PDAM terus berusaha untuk meningkatkan penyediaan air minum. Penyediaan air minum disalurkan ke berbagai jenis konsumen, diantaranya sosial (umum; khusus), non niaga (rumah tangga; instansi pemerintah), niaga (kecil; besar), industri (kecil; besar) dan khusus (pelabuhan; lainnya).

PLN menyalurkan listrik kepada pelanggannya yang terdiri dari kelompok rumah tangga, industri, instansi dan lainnya. Secara keseluruhan, kecamatan di Kabupaten Lahat di tahun 2021 telah di aliri oleh aliran listrik dengan jumlah pelanggan sebanyak 104.813 pelanggan. Jumlah tersebut meningkat secara signifikan jika dibandingkan dengan jumlah pelanggan pada tahun sebelumnya, yaitu 78.953 pelanggan pada tahun 2020.

**DESCRIPTION**

*The aim of the manufacturing industry's development covers the efforts to increase the value added, to enlarge the employment and business, to produce high quality of goods and services by the competitive prices in domestic and international market, pushing the other economic sectors and also for adopted the high technology.*

*Along with the increasing needs of the community will have clean drinking water and healthy, Lahat regency government through the PDAM continue to try to improve drinking water supply. Provision of drinking water is channeled into various types of consumers, among social (general; special), noncommercial (household; government agencies), commercial (small; large), industry (small; large) and special (port; etc).*

*PLN to supply power to customers which consists of groups of households, industries, agencies and others. Overall, the subdistrict in Lahat regency 2021 has been of electricity to the customer number as many as 104,813 customers. The amount is significantly increased when compared with the number of subscribers in the previous years, 78,953 customer in 2020.*

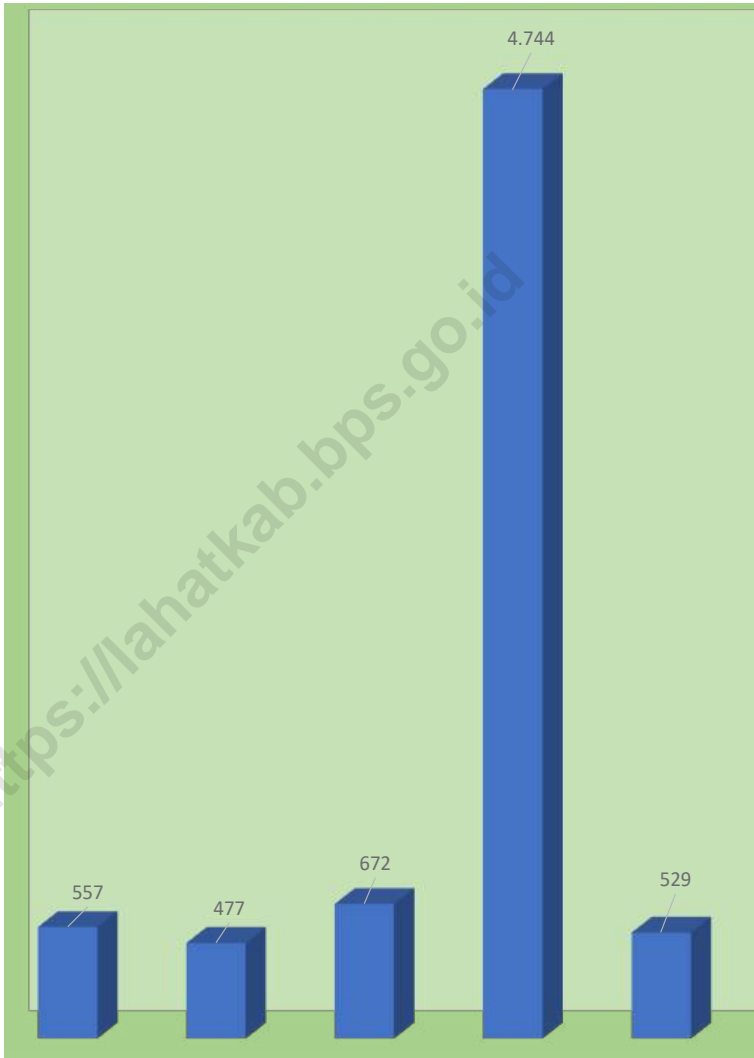
**Gambar** 6.1 **Jumlah Pelanggan PLN di Kabupaten Lahat , 2017-2021**  
**Figures** **Number of Costumers in Lahat Regency, 2017-2021**



Sumber/Source : .PT. PLN Persero Kabupaten Lahat/ Electricity Company Lahat Regency

**Gambar** 6.2  
**Figures**

**Jumlah Pelanggan PDAM di Kabupaten Lahat, 2017-2021**  
**Number of Customers PDAM in Lahat Regency, 2017-2021**



Sumber/Source: PDAM Kabupaten Lahat/ Water Company Lahat Regency

**Tabel**  
**Table** 6.1

**Daya Terpasang, Produksi, dan Distribusi Listrik PT. PLN (Persero) pada Cabang/Ranting PLN Menurut Kecamatan di Kabupaten Lahat , 2021**  
**Installed Electricity Power, Production, and Distribution of PT. PLN (Persero) at PLN Branch by Subdistrict in Lahat Regency , 2021**

| Kecamatan<br>Subdistrict                 | Daya Terpasang<br>Installed Electricity Power<br>(KW) | Produksi Listrik<br>Electricity Production<br>(KWh) | Listrik Terjual<br>Electricity Sold<br>(KWh) | Dipakai Sendiri<br>Own Used<br>(KWh) | Susut/<br>Hilang<br>Shrinkage/<br>Lost<br>(KWh) |
|--|---|---|--|--------------------------------------|---|
| (1)                                      | (2)   | (3)   | (4)  | (5)                                  | (6)   |
| Tanjung Sakti Pumi                       | ...   | ...   | ...  | ...                                  | ...   |
| Tanjung Sakti Pumu                       | ...   | ...   | ...  | ...                                  | ...   |
| Kota Agung                               | ...   | ...   | ...  | ...                                  | ...   |
| Mulak Ulu                                | ...   | ...   | ...  | ...                                  | ...   |
| Tanjung Tebat                            | ...   | ...   | ...  | ...                                  | ...   |
| Mulak Sebingkai                          | ...   | ...   | ...  | ...                                  | ...   |
| Pulau Pinang                             | ...   | ...   | ...  | ...                                  | ...   |
| Pagar Gunung                             | ...   | ...   | ...  | ...                                  | ...   |
| Gumay Ulu                                | ...   | ...   | ...  | ...                                  | ...   |
| Jarai                                    | ...   | ...   | ...  | ...                                  | ...   |
| Pajar Bulan                              | ...   | ...   | ...  | ...                                  | ...   |
| Muara Payang                             | ...   | ...   | ...  | ...                                  | ...   |
| Sukamerindu                              | ...   | ...   | ...  | ...                                  | ...   |
| Kikim Barat                              | ...   | ...   | ...  | ...                                  | ...   |
| Kikim Timur                              | ...   | ...   | ...  | ...                                  | ...   |
| Kikim Selatan                            | ...   | ...   | ...  | ...                                  | ...   |
| Kikim Tengah                             | ...   | ...   | ...  | ...                                  | ...   |
| Lahat                                    | ...   | ...   | ...  | ...                                  | ...   |
| Gumay Talang                             | ...   | ...   | ...  | ...                                  | ...   |
| Lahat Selatan                            | ...   | ...   | ...  | ...                                  | ...   |
| Pseksu                                   | ...   | ...   | ...  | ...                                  | ...   |
| Merapi Barat                             | ...   | ...   | ...  | ...                                  | ...   |
| Merapi Timur                             | ...   | ...   | ...  | ...                                  | ...   |
| Merapi Selatan                           | ...   | ...   | ...  | ...                                  | ...   |
| <b>Kabupaten Lahat<br/>Lahat Regency</b> | <b>119 125,18</b>                                     | <b>194 351 931,00</b>                               | <b>176 466 311,00</b>                        | <b>612 077,00</b>                    | <b>15 327 268,00</b>                            |

Catatan/Note: ... = Data Perkecamatan Tidak Tersedia/... District Data Not Available

Sumber/Sources: .PT. PLN Persero Kabupaten Lahat/ Electricity company Lahat Regency

**Tabel**  
**Table** 6.2

**Jumlah Pelanggan Listrik Menurut Kecamatan di  
Kabupaten Lahat 2017–2021**  
*Number of Electricity Customers by Subdistrict in Lahat  
Regency, 2017–2021*

| Kecamatan<br>Subdistrict                 | 2017          | 2018          | 2019          | 2020          | 2021           |
|--|---------------|---------------|---------------|---------------|----------------|
| (1)                                      | (2)           | (3)           | (4)           | (5)           | (6)            |
| Tanjung Sakti Pumi                       | ...           | ...           | ...           | ...           | ...            |
| Tanjung Sakti Pumu                       | ...           | ...           | ...           | ...           | ...            |
| Kota Agung                               | ...           | ...           | ...           | ...           | ...            |
| Mulak Ulu                                | ...           | ...           | ...           | ...           | ...            |
| Tanjung Tebat                            | ...           | ...           | ...           | ...           | ...            |
| Mulak Sebingkai                          | ...           | ...           | ...           | ...           | ...            |
| Pulau Pinang                             | ...           | ...           | ...           | ...           | ...            |
| Pagar Gunung                             | ...           | ...           | ...           | ...           | ...            |
| Gumay Ulu                                | ...           | ...           | ...           | ...           | ...            |
| Jarai                                    | ...           | ...           | ...           | ...           | ...            |
| Pajar Bulan                              | ...           | ...           | ...           | ...           | ...            |
| Muara Payang                             | ...           | ...           | ...           | ...           | ...            |
| Sukamerindu                              | ...           | ...           | ...           | ...           | ...            |
| Kikim Barat                              | ...           | ...           | ...           | ...           | ...            |
| Kikim Timur                              | ...           | ...           | ...           | ...           | ...            |
| Kikim Selatan                            | ...           | ...           | ...           | ...           | ...            |
| Kikim Tengah                             | ...           | ...           | ...           | ...           | ...            |
| Lahat                                    | ...           | ...           | ...           | ...           | ...            |
| Gumay Talang                             | ...           | ...           | ...           | ...           | ...            |
| Lahat Selatan                            | ...           | ...           | ...           | ...           | ...            |
| Pseksu                                   | ...           | ...           | ...           | ...           | ...            |
| Merapi Barat                             | ...           | ...           | ...           | ...           | ...            |
| Merapi Timur                             | ...           | ...           | ...           | ...           | ...            |
| Merapi Selatan                           | ...           | ...           | ...           | ...           | ...            |
| <b>Kabupaten Lahat<br/>Lahat Regency</b> | <b>66 190</b> | <b>71 053</b> | <b>76 039</b> | <b>78 953</b> | <b>104 813</b> |

Catatan/Note: ... Data Perkecamatan Tidak Tersedia/ ... District Data Not Available  
Sumber/Source: .PT. PLN Persero Kabupaten Lahat/ Electricity company Lahat Regency

**Tabel**  
**Table 6.3****Jumlah Pelanggan dan Air yang Disalurkan Menurut Kecamatan di Kabupaten Lahat, 2021**  
**Number of Customers and Distributed Water by Subdistrict in Lahat Regency, 2021**

| Kecamatan<br>Subdistrict                 | Pelanggan<br>Number of Customers | Air Disalurkan<br>Distributed Water<br>(m <sup>3</sup> ) | Nilai<br>Value<br>(Rp) |
|--|----------------------------------|--|------------------------|
| (1)                                      | (2)                              | (3)  | (4)                    |
| Tanjung Sakti Pumi                       | 557                              | 131 921  | 273 916 600            |
| Tanjung Sakti Pumu                       | -                                | -  | -                      |
| Kota Agung                               | 477                              | 134 642  | 308 509 600            |
| Mulak Ulu                                | -                                | -  | -                      |
| Tanjung Tebat                            | -                                | -  | -                      |
| Mulak Sebingkai                          | -                                | -  | -                      |
| Pulau Pinang                             | -                                | -  | -                      |
| Pagar Gunung                             | -                                | -  | -                      |
| Gumay Ulu                                | -                                | -  | -                      |
| Jarai                                    | 672                              | 165 400  | 353 719 500            |
| Pajar Bulan                              | -                                | -  | -                      |
| Muara Payang                             | -                                | -  | -                      |
| Sukamerindu                              | -                                | -  | -                      |
| Kikim Barat                              | -                                | -  | -                      |
| Kikim Timur                              | -                                | -  | -                      |
| Kikim Selatan                            | -                                | -  | -                      |
| Kikim Tengah                             | -                                | -  | -                      |
| Lahat                                    | 4 744                            | 1 779 236  | 8 408 691 100          |
| Gumay Talang                             | -                                | -  | -                      |
| Lahat Selatan                            | -                                | -  | -                      |
| Pseksu                                   | 529                              | 130 540  | 272 773 500            |
| Merapi Barat                             | -                                | -  | -                      |
| Merapi Timur                             | -                                | -  | -                      |
| Merapi Selatan                           | -                                | -  | -                      |
| <b>Kabupaten Lahat<br/>Lahat Regency</b> | <b>6 979</b>                     | <b>2 341 739</b>   | <b>9 602 304 100</b>   |

Sumber/Source: PDAM Kabupaten Lahat/ Water Company Lahat Regency

07

**PARIWISATA**  
**TOURISM**

**Jumlah Restoran**  
**Kabupaten Lahat 2021**

66







**PENJELASAN TEKNIS**

1. Wisatawan mancanegara (wisman) ialah setiap pengunjung yang mengunjungi suatu negara di luar tempat tinggalnya, didorong oleh satu atau beberapa keperluan tanpa bermaksud memperoleh penghasilan di tempat yang dikunjungi dan lamanya kunjungan tersebut tidak lebih dari satu tahun (12 bulan). Definisi ini mencakup 2 (dua) kategori wisatawan mancanegara, yaitu :
  - a. Wisatawan (turis) ialah setiap pengunjung seperti definisi di atas yang tinggal paling sedikit 24 jam, akan tetapi tidak lebih dari 1 (satu) tahun di tempat yang dikunjungi, dengan maksud antara lain: berlibur, rekreasi, olah raga, bisnis, menghadiri pertemuan, studi, dan kunjungan dengan alasan kesehatan.
  - b. Excursionist ialah setiap pengunjung seperti definisi di atas yang tinggal kurang dari 24 jam di tempat yang dikunjungi (termasuk "Cruise passengers"). Cruise Passengers ialah setiap pengunjung yang tiba di suatu negara di mana mereka tidak menginap di akomodasi yang tersedia di negara tersebut, misalnya dengan kapal laut.
2. Rata-rata lama tinggal adalah rata-rata waktu tinggal wisatawan mancanegara di Indonesia untuk satu kali kunjungan.

**TECHNICAL NOTES**

1. *An International Visitor is any person visiting a country other than his usual place of residence for any reason other than for earning income in the country visited, and the length of stay is no more than one year (12 months). This definition covers two categories of foreign visitors, namely :*
  - a. *"Tourist" is any visitor staying for at least 24 hours, but no more than one year, in the country visited, with the intention of visiting, and for any of these purposes: Pleasure, recreation and sports, Business, visiting friends and relatives, missions, attending meetings, conferences, visit for health reasons and study.*
  - b. *"Excursionist" is any visitor staying less than 24 hours in the country visited including, "Cruise Passengers", i.e. visitors arriving in a country without staying in any accommodation available in the visited country.*
2. *Average length of stay is the average stay duration of foreign visitor in Indonesia for one trip.*

1. Usaha penyediaan akomodasi adalah usaha yang menyediakan pelayanan penginapan yang dapat dilengkapi dengan pelayanan pariwisata lainnya. Usaha penyediaan akomodasi dapat berupa hotel, villa, pondok wisata, bumi perkemahan, persinggahan karavan, dan akomodasi lainnya yang digunakan untuk tujuan pariwisata.
  2. Hotel adalah penyediaan akomodasi secara harian berupa kamar-kamar di dalam satu bangunan yang dapat dilengkapi dengan jasa pelayanan makan dan minum, kegiatan hiburan dan atau fasilitas lainnya. Hotel terdiri dari hotel berbintang dan hotel non- bintang.
  3. Hotel bintang adalah usaha penyediaan jasa pelayanan penginapan, makan minum serta jasa lainnya bagi umum dengan menggunakan sebagian atau seluruh bangunan. Usaha ini dikelola secara komersial serta memenuhi ketentuan persyaratan sebagai hotel bintang (termasuk berlian) yang ditetapkan dalam surat keputusan instansi yang membinanya. Misalnya hotel bintang lima, hotel bintang empat dan seterusnya.
1. *The business of providing accommodation is a business that provides specialty services that can be equipped with other tourism services. It includes hotel, villa, cottage, camping, caravan stop, and other accommodation that are used for tourism purposes.*
  2. *Hotel is a daily supply of accommodation rooms within a building which can be equipped with eating and drinking services, entertainment activities and/or other facilities. Hotel consists of a classified hotel and a non-classified hotel.*
  3. *Star hotel is the business of providing an accommodation, eating and drinking as well as other services for the public by using a building or a part of a building. It is managed commercially and meets specified requirements as a star hotel (including diamonds) set forth in the decree of fostering agency. For example, five star hotel, four star hotel, and so on.*

**ULASAN**

Dalam memberikan pelayanan terhadap wisatawan yang datang ke Kabupaten Lahat, diperlukan tersedianya sarana akomodasi yang memadai. Saat ini Kabupaten Lahat telah memiliki rumah makan/restoran yang cukup menunjang wisatawan yang berkunjung, baik wisatawan lokal maupun wisatawan non lokal.

Saat ini, di Tahun 2021, di Kabupaten Lahat terdapat 66 rumah makan/restoran dimana yang paling mendominasi ada di Kecamatan Lahat karena merupakan pusat kota Kabupaten Lahat yaitu sebanyak 37 Rumah makan/Restoran, kemudian di kecamatan Merapi Timur ada 8 rumah makan/restoran di kecamatan Merapi Barat ada 3 rumah makan/ restoran.

Kondisi jumlah rumah makan Tetap sama dari jumlah di tahun 2020 yaitu sebesar 66 restoran/Rumah makan di Kabupaten Lahat.

**DESCRIPTION**

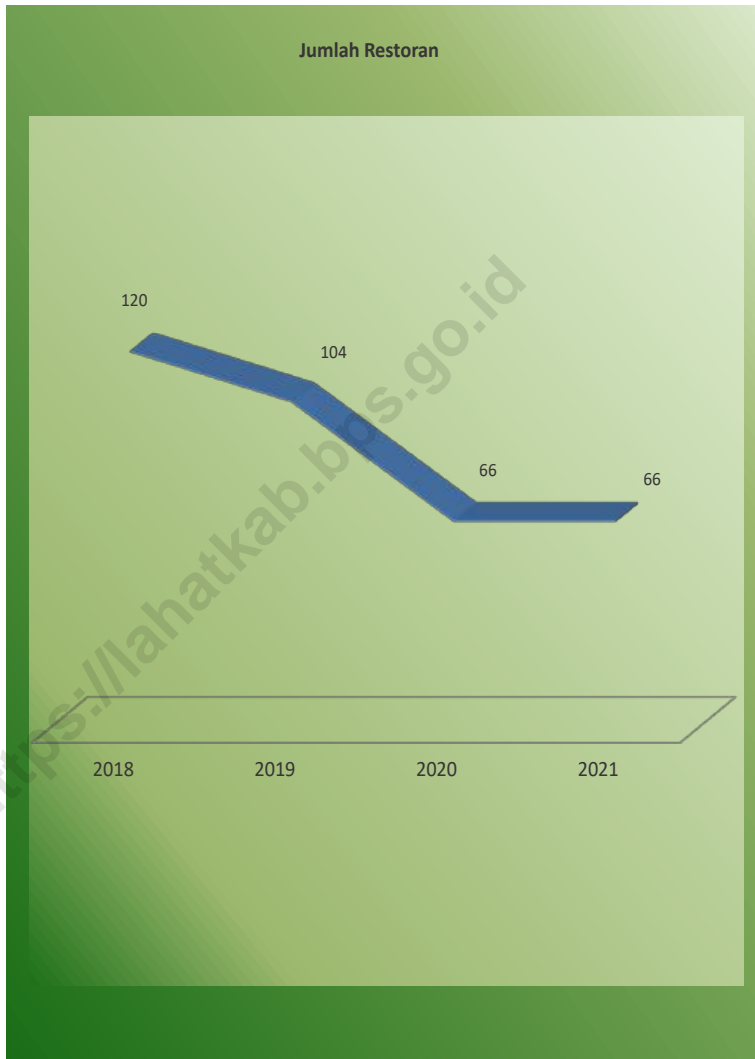
*In providing services to tourists coming to Lahat Regency, adequate accommodation facilities are needed. Currently Lahat Regency has a restaurant / restaurant that is sufficient to support the tourists who visit, both local and non-local tourists.*

*Currently, in 2021, there are 66 restaurant in lahat regency. the most restaurant is in Lahat district which is 37 restaurants and because it is a central districts in Lahat Regency. another restaurant is in East merapi which is 8 restaurants and others, in west merapi is only 3 restaurants.*

*Restaurant condition in Lahat regency is the same from 2020 which is 66 restaurants.*

**Gambar** 7.1  
**Figures**

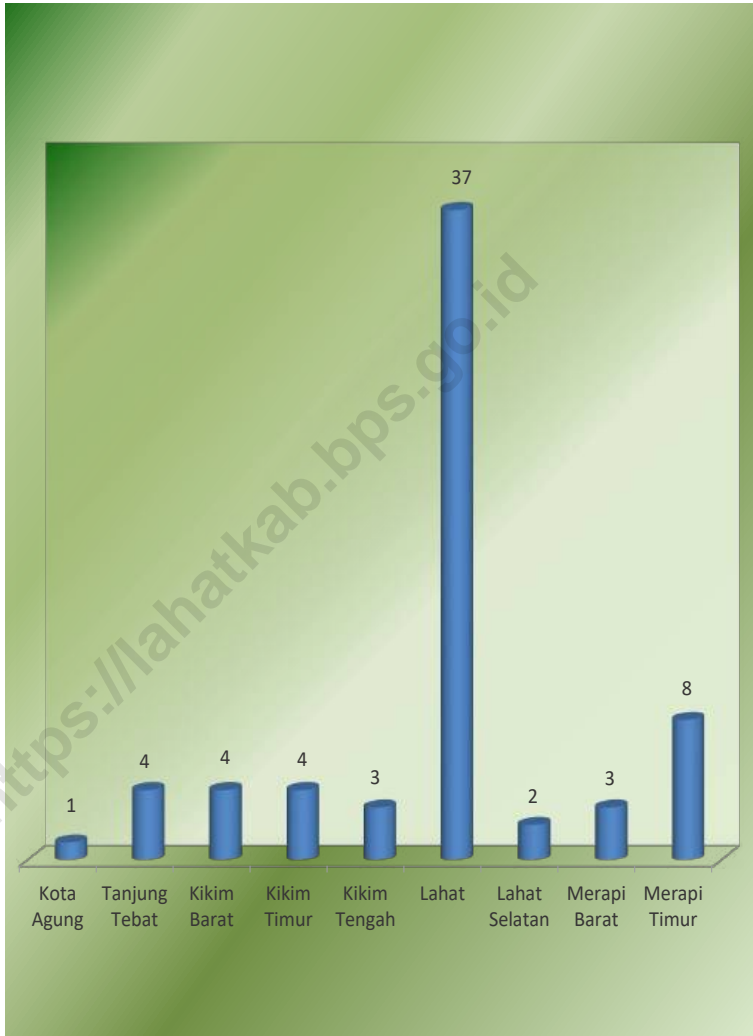
**Jumlah Rumah Makan/Restoran di Kabupaten Lahat Tahun 2018-2021**  
**Number of Restaurants in Lahat Regency, 2018-2021**



Sumber/Source : Dinas Pariwisata Kabupaten Lahat/ Culture and Tourism Office Lahat Regency

**Gambar**  
**Figures** 7.2

**Jumlah Rumah Makan/Restoran di Kecamatan, 2021**  
**Number of Restaurant by districts, 2021**



Sumber/Source : Dinas Pariwisata Kabupaten Lahat/ Culture and Tourism Office Lahat Regency

**Tabel**  
**Table** 7.1**Jumlah Rumah Makan/Restoran Menurut Kecamatan di Kabupaten Lahat, 2018–2021**  
**Number of Restaurants by Subdistrict in Lahat Regency, 2018–2021**

| Kecamatan<br>Subdistrict                 | 2018       | 2019       | 2020      | 2021      |
|--|------------|------------|-----------|-----------|
| (1)                                      | (2)        | (3)        | (4)       | (5)       |
| Tanjung Sakti Pumi                       | 6          | -          | 1         | -         |
| Tanjung Sakti Pumu                       | 2          | -          | -         | -         |
| Kota Agung                               | 8          | -          | 1         | 1         |
| Mulak Ulu                                | 2          | -          | -         | -         |
| Tanjung Tebat                            | 4          | 4          | -         | 4         |
| Mulak Sebingkai                          | -          | -          | -         | -         |
| Pulau Pinang                             | 3          | -          | -         | -         |
| Pagar Gunung                             | -          | -          | -         | -         |
| Gumay Ulu                                | -          | -          | -         | -         |
| Jarai                                    | 5          | -          | -         | -         |
| Pajar Bulan                              | -          | -          | -         | -         |
| Muara Payang                             | -          | -          | -         | -         |
| Sukamerindu                              | -          | -          | -         | -         |
| Kikim Barat                              | 4          | 4          | 4         | 4         |
| Kikim Timur                              | 4          | 4          | 4         | 4         |
| Kikim Selatan                            | 1          | -          | -         | -         |
| Kikim Tengah                             | 3          | 3          | 3         | 3         |
| Lahat                                    | 54         | 63         | 38        | 37        |
| Gumay Talang                             | 2          | 1          | -         | -         |
| Lahat Selatan                            | -          | 3          | 2         | 2         |
| Pseksu                                   | 1          | -          | -         | -         |
| Merapi Barat                             | 5          | 6          | 3         | 3         |
| Merapi Timur                             | 16         | 16         | 10        | 8         |
| Merapi Selatan                           | -          | -          | -         | -         |
| <b>Kabupaten Lahat<br/>Lahat Regency</b> | <b>120</b> | <b>104</b> | <b>66</b> | <b>66</b> |

Sumber/Source: Dinas Pariwisata Kabupaten Lahat/ Culture and Tourism Office Lahat Regency

**08**

**TRANSPORTASI DAN KOMUNIKASI**  
**TRANSPORTATION AND COMMUNICATION**  
**PANJANG JALAN**  
**DI KABUPATEN LAHAT**

**1.339,15 KM<sup>2</sup>**

**KONDISI JALAN**  
**DI KABUPATEN LAHAT**

**RUSAK BERAT 261,27 KM<sup>2</sup>**

**RUSAK 297,36 KM<sup>2</sup>**

**SEDANG 329,63 KM<sup>2</sup>**

**BAIK 450,89 KM<sup>2</sup>**





**PENJELASAN TEKNIS**

1. Kendaraan bermotor adalah setiap kendaraan yang digerakkan oleh peralatan teknik yang ada pada kendaraan tersebut, biasanya digunakan untuk angkutan orang atau barang di atas jalan raya selain kendaraan yang berjalan di atas rel. Kendaraan bermotor yang dicatat adalah semua jenis kendaraan kecuali kendaraan bermotor TNI/Polri dan Korps Diplomatik.
2. Mobil penumpang adalah setiap kendaraan bermotor yang dilengkapi dengan tempat duduk untuk sebanyak-banyaknya delapan orang, tidak termasuk tempat duduk untuk pengemudi, baik dilengkapi atau tidak dilengkapi bagasi.
3. Mobil bis adalah setiap kendaraan bermotor yang dilengkapi dengan tempat duduk untuk lebih dari delapan orang, tidak termasuk tempat duduk untuk pengemudi, baik dilengkapi atau tidak dilengkapi bagasi.
4. Mobil truk adalah setiap kendaraan bermotor yang digunakan untuk angkutan barang, selain mobil penumpang, mobil bis dan kendaraan bermotor roda dua.

**TECHNICAL NOTES**

1. *are any kind of vehicles motorized by machine set up in those vehicles, they are usually used for transporting peoples or goods on roads except vehicles moving along a railway line. The data cover all kinds of motor vehicles except those belong to Indonesia Army Force Indonesian State Police and Diplomatic Corps.*
2. *Passenger cars are any motor vehicles with no more than eight seats, excluding seat for driver, it can be with or without hoot*
3. *Buses are large passenger cars having seats for more than eight passengers, excluding seat for driver, it can be with or without hoot.*
4. *Trucks are any motor vehicles used to transport goods excluding passenger cars, buses, and motorcycles.*

1. Kereta api adalah kendaraan dengan tenaga gerak (listrik, diesel atau tenaga uap) yang berjalan sendiri maupun dirangkaikan dengan kendaraan lain, yang akan atau sedang bergerak di atas rel, terdiri dari kereta penumpang dan kereta barang
2. Kantor Pos adalah tempat pemberi pelayanan komunikasi tertulis dan atau surat elektronik, layanan paket, layanan logistik, layanan transaksi keuangan, dan layanan keagenan pos untuk kepentingan umum. Rumah pos berfungsi sama seperti kantor pos dan kantor pos pembantu, bedanya rumah pos biasanya terletak di daerah terpencil.
5. *Train is a coach or a number of coaches joined together, moving along a railway line. It can be passenger train or freight train.*

Post Office is a service provider facility of written communication and or electronic mail, parcel service, logistics services, financial transaction services, and postal services to the public. Postal house has the same function as the post office and subsidiary of post office,

**ULASAN**

Jalan merupakan prasarana pengangkutan darat yang penting untuk memperlancar kegiatan perekonomian. Dengan makin meningkatnya usaha pembangunan maka akan menuntut peningkatan pembangunan jalan untuk memudahkan mobilitas penduduk dan memperlancar arus lalu lintas barang dari satu daerah ke daerah lainnya.

Panjang jalan di seluruh wilayah kabupaten Lahat tahun 2021, mencapai 1.339,15 Km. Dari seluruh panjang jalan yang ada, sepanjang 759,67 km berupa Jalan aspal, sepanjang 353,88 km jalan kerikil, sisanya 223,90 km berupa jalan masih tanah dan lainnya 1,70 km

Kegiatan kantor pos meliputi aktifitas pengiriman dan penerimaan surat, paket, dan wesel pos. Pada tahun 2021, untuk jumlah kantor Pos pembantu di kabupaten Lahat pada tahun 2021 tidak ada penambahan dari tahun 2020 tetap sama yaitu 7 kantor pos pembantu.

**DESCRIPTION**

*One of the important infrastructures supporting economic activities is the availability of roads. Improvement in all aspects of economic development requires more improvement in transportation, especially in road development. This development is intended to facilitate population mobility and distributive trade from one region to the others.*

*Road length in the entire Lahat district in 2020, reaching 1,339.15 Km. Of all the existing roads, 759.67 km is in the form of asphalt roads, along 353.88 km of gravel roads, the remaining 223.90 km in the form of roads are still land and others 1.70 km*

*Post office activities include sending and receiving mail, parcels and money orders. In 2021, for the number of petrified Post Offices in Lahat district in 2021 there will be no increase from 2020 which remains the same, namely 7 post offices.*

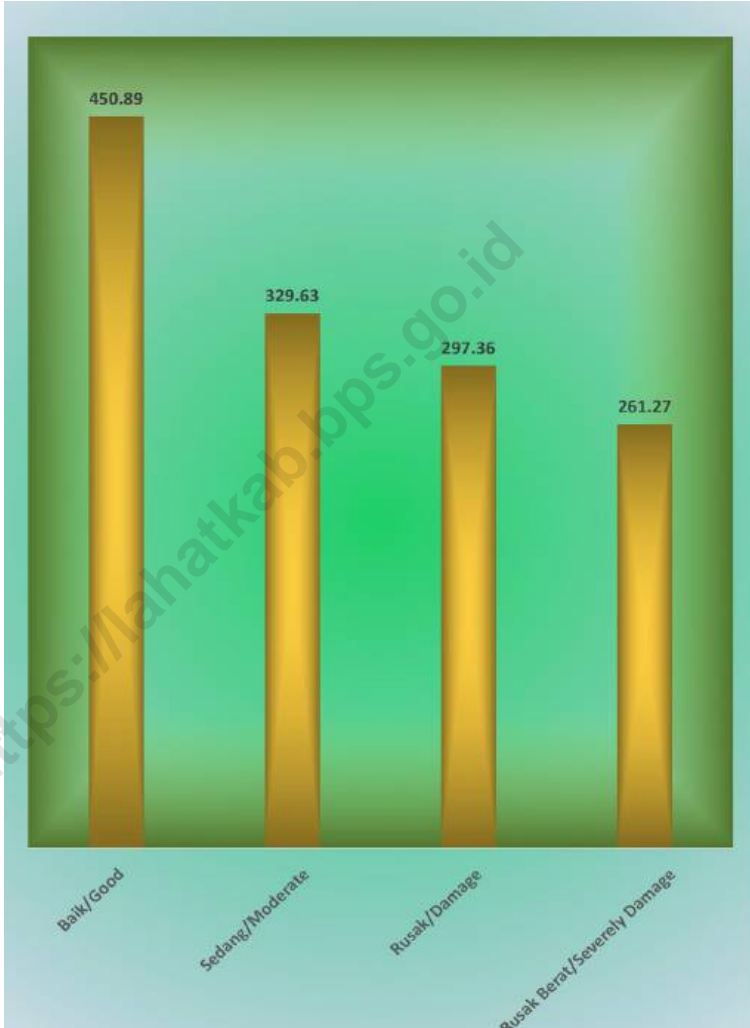
**Gambar 8.1** Panjang Jalan Menurut Jenis Permukaan Jalan di Kabupaten Lahat (km), 2021  
**Figures 8.1** Length of Roads by Type of Road Surface in Lahat Regency (km), 2021



Sumber/Source : Dinas Pekerjaan Umum dan Penata Ruang Kabupaten Lahat/Public Work and Spatial Service of Lahat Regency

**Gambar** 8.2  
**Figures**

**Panjang Jalan Menurut Kondisi Jalan di Kabupaten Lahat (km), 2021**  
*Length of Roads by Condition of Roads in Lahat Regency (km), 2021*



Sumber/Source : Dinas Pekerjaan Umum dan Penata Ruang Kabupaten Lahat/*Public Work and Spatial Service of Lahat Regency*

## 8.1 TRANSPORTASI TRANSPORTATION

**Tabel 8.1.1** Panjang Jalan Menurut Tingkat Kewenangan Pemerintahan di Kabupaten Lahat (km), 2019–2021  
**Table 8.1.1** Length of Roads by Level of Government Authority in Lahat Regency (km), 2019–2021

| Tingkat Kewenangan Pemerintahan<br>Level of Government Authority | 2019            | 2020            | 2021            |
|--|-----------------|-----------------|-----------------|
| (1)  | (2)             | (3)             | (4)             |
| Negara <sup>2</sup> /State <sup>2</sup>                          | 205,37          | 205,37          | ...             |
| Provinsi/Province  | 111,41          | 111,41          | ...             |
| Kabupaten/Kota<br>Regency/Municipality                           | 1 339,15        | 1 339,15        | 1 339,15        |
| <b>Jumlah/Total</b>  | <b>1 655,93</b> | <b>1 655,93</b> | <b>1 655,93</b> |

Catatan/Note: ... Data tidak tersedia/ Data not available

<sup>1</sup> Data tidak termasuk panjang jalan tol/Excluding toll road

<sup>2</sup> Berdasarkan Keputusan Menteri Pekerjaan Umum dan Perumahan Rakyat No. 248/KPTS/M/2016/Based on Public Work and Public Housing Ministerial Decree No. 248/KPTS/M/2016

Sumber/Source: Dinas Pekerjaan Umum dan Penata Ruang Kabupaten Lahat/ Public Work and Spatial Service of Lahat Regency

**Tabel**  
**Table** 8.1.2

**Panjang Jalan Menurut Jenis Permukaan Jalan di  
Kabupaten Lahat (km), 2019–2021**  
*Length of Roads by Type of Road Surface in Lahat Regency  
(km), 2019–2021*

| <b>Jenis Permukaan Jalan</b><br><i>Type of Road Surface</i> | <b>2019</b>     | <b>2020</b>     | <b>2021</b>     |
|---|-----------------|-----------------|-----------------|
| (1)   | (2)             | (3)             | (4)             |
| Aspal/Paved   | 729,8           | 374,6           | 759,67          |
| Kerikil/Gravel  | 351,54          | 381,18          | 353,88          |
| Tanah/Soil  | 237,15          | 223,9           | 223,90          |
| Lainnya/Others  | 20,66           | -               | 1,70            |
| <b>Jumlah/Total</b>   | <b>1 339,15</b> | <b>1 339,15</b> | <b>1 339,15</b> |

Sumber/ Source : Dinas Pekerjaan Umum dan Penata Ruang Kabupaten Lahat/*Public Work and Spatial Service of Lahat Regency*



**Tabel 8.1.3 Panjang Jalan Menurut Kondisi Jalan di Kabupaten Lahat (km), 2019–2021**  
**Table Length of Roads by Condition of Roads in Lahat Regency (km), 2019–2021**

| Kondisi Jalan<br>Condition of Roads | 2019            | 2020            | 2021            |
|-------------------------------------|-----------------|-----------------|-----------------|
| (1)                                 | (2)             | (3)             | (4)             |
| Baik/Good                           | 729,80          | 374,80          | 450,89          |
| Sedang/Moderate                     | 20,66           | 356,90          | 329,63          |
| Rusak/Damage                        | 351,54          | 331,75          | 297,36          |
| Rusak Berat/Severely Damage         | 237,15          | 275,90          | 261,27          |
| <b>Jumlah/Total</b>                 | <b>1 339,15</b> | <b>1 339,35</b> | <b>1 339,15</b> |

Sumber/ Source : Dinas Pekerjaan Umum dan Penata Ruang Kabupaten Lahat/Public Work and Spatial Service of Lahat Regency

## 8.2 KOMUNIKASI COMMUNICATION

**Tabel 8.2.1** Jumlah Kantor Pos Pembantu Menurut Kecamatan di Kabupaten Lahat, 2018–2021  
*Number of Post Offices Subsidiaries by Subdistrict in Lahat Regency, 2018–2021*

| Kecamatan<br>Subdistrict                 | 2018     | 2019     | 2020     | 2021     |
|--|----------|----------|----------|----------|
| (1)                                      | (2)      | (3)      | (4)      | (5)      |
| Tanjung Sakti Pumi                       | 1        | 1        | 1        | 1        |
| Tanjung Sakti Pumu                       | -        | -        | -        | -        |
| Kota Agung                               | 1        | 1        | 1        | 1        |
| Mulak Ulu                                | -        | -        | -        | -        |
| Tanjung Tebat                            | -        | -        | -        | -        |
| Mulak Sebingkai                          | -        | -        | -        | -        |
| Pulau Pinang                             | -        | -        | -        | -        |
| Pagar Gunung                             | -        | -        | -        | -        |
| Gumay Ulu                                | -        | -        | -        | -        |
| Jarai                                    | 1        | 1        | 1        | 1        |
| Pajar Bulan                              | -        | -        | -        | -        |
| Muara Payang                             | -        | -        | -        | -        |
| Sukamerindu                              | -        | -        | -        | -        |
| Kikim Barat                              | -        | -        | -        | -        |
| Kikim Timur                              | 1        | 1        | 1        | 1        |
| Kikim Selatan                            | -        | -        | -        | -        |
| Kikim Tengah                             | 1        | 1        | 1        | 1        |
| Lahat                                    | 1        | 1        | 1        | 1        |
| Gumay Talang                             | -        | -        | -        | -        |
| Lahat Selatan                            | -        | -        | -        | -        |
| Pseksu                                   | -        | -        | -        | -        |
| Merapi Barat                             | -        | -        | -        | -        |
| Merapi Timur                             | 1        | 1        | 1        | 1        |
| Merapi Selatan                           | -        | -        | -        | -        |
| <b>Kabupaten Lahat<br/>Lahat Regency</b> | <b>7</b> | <b>7</b> | <b>7</b> | <b>7</b> |

Sumber/ Source : Kantor Pos Lahat/Post Office of Lahat



## KOPERASI DAN HARGA-HARGA COOPERATIVE AND PRICES



KOPERASI AKTIF DI  
KABUPATEN LAHAT



## LAJU INFLASI BULANAN MENURUT KELOMPOK PENGELUARAN DI KABUPATEN LAHAT

Makanan, Minuman dan Tembakau **0,54**

Pakaian dan Alas Kaki **0,10**

Perumahan, Air, Listrik, dan Bahan Bakar Rumah Tangga **0,36**

Perlengkapan, Peralatan, dan Pemeliharaan Rutin Rumah Tangga **0,22**

Kesehatan **0,02**

Transportasi **0,11**

Informasi, Komunikasi, dan Jasa Keuangan **0,00**



Rekreasi, Olah Raga dan Budaya **0,08**

Pendidikan **0,03**

Penyediaan Makanan dan Minuman/Restoran **0,10**

Perawatan Pribadi dan Jasa Lainnya **0,06**

Umum **1,63**





**PENJELASAN TEKNIS**

1. Koperasi di Indonesia, menurut UU tahun 1992, didefinisikan sebagai badan usaha yang beranggotakan orang-seorang atau badan hukum koperasi dengan melandaskan kegiatannya berdasarkan prinsip-prinsip koperasi sekaligus sebagai gerakan ekonomi rakyat yang berdasar atas asas kekeluargaan.
2. Koperasi bertujuan memajukan kesejahteraan anggota pada khususnya dan masyarakat pada umumnya serta ikut membangun tatanan perekonomian nasional dalam rangka mewujudkan masyarakat yang maju, adil, dan makmur berlandaskan Pancasila dan Undang-undang Dasar 1945
3. Tugas utama koperasi adalah menunjang kegiatan usaha para anggotanya dalam rangka meningkatkan kepentingan perekonomian para anggota melalui pengadaan barang dan jasa yang dibutuhkan dengan harga, mutu, atau syarat-syarat yang lebih menguntungkan daripada yang ditawarkan di pasar atau badan-badan resmi. Oleh karena itu, perusahaan koperasi harus melaksanakan fungsi-fungsi yang menghasilkan peningkatan potensi pelayanan yang bermanfaat bagi para anggotanya.

**TECHNICAL NOTES**

1. *Cooperatives in Indonesia, according to the 1992 Act, are defined as business entities whose members are cooperative persons or legal entities by basing their activities based on cooperative principles as well as a people's economic movement based on the principle of kinship..*
2. *The cooperative aims to promote the welfare of members in particular and the community in general and participate in building the national economic order in order to create an advanced, just and prosperous society based on Pancasila and the 1945 Constitution*
3. *The main task of the cooperative is to support the business activities of its members in the framework of increasing the economic interests of the members through the procurement of goods and services that are needed at prices, quality, or conditions that are more profitable than those offered in markets or official agencies. Therefore, cooperatives must carry out functions that result in increased service potential that is beneficial to their members.*

1. Keberhasilan koperasi dalam mencapai tujuannya dapat diukur dari peningkatan kesejahteraan anggota. Keberhasilan koperasi dalam meningkatkan kesejahteraan sosial ekonomi anggotanya akan lebih mudah diukur, apabila aktivitas ekonomi yang dilakukan oleh anggota dilakukan melalui koperasi. Dalam pengertian ekonomi, tingkat kesejahteraan dapat ditandai dengan tinggirendahnya pendapatan riil. Apabila pendapatan riil seseorang atau masyarakat meningkat, maka kesejahteraan ekonomi seseorang atau masyarakat tersebut meningkat pula. Selaras dengan hal itu, apabila tujuan koperasi adalah meningkatkan kesejahteraan anggotanya, berarti tujuan koperasi itu diwujudkan dalam bentuk meningkatnya pendapatan paraanggotanya. Selain itu, keberhasilan koperasi dalam keanggotaan juga ditentukan oleh aspek non materil, yaitu manfaat yang diterima oleh anggota dalam bentuk non fisik (kepuasan).
1. *The success of cooperatives in achieving their goals can be measured by increasing the welfare of members. The success of cooperatives in improving the socioeconomic welfare of their members will be more easily measured, if the economic activities carried out by members are carried out through cooperatives. In economic terms, the level of welfare can be marked by the high and low real income. If the real income of a person or society increases, the economic prosperity of a person or society also increases. In line with this, if the objective of the cooperative is to improve the welfare of its members, it means that the objective of the cooperative is realized in the form of increasing the income of its members. In addition, the success of the cooperative in membership is also determined by non-material aspects, namely the benefits received by members in the form of non-physical (satisfaction).*

**ULASAN****DESCRIPTION**

Dengan adanya koperasi di Kabupaten Lahat dapat menunjang kegiatan usaha para anggotanya dalam rangka meningkatkan kepentingan perekonomian para anggota melalui pengadaan barang dan jasa yang dibutuhkan dengan harga, mutu, atau syarat-syarat yang lebih menguntungkan daripada yang ditawarkan di pasar atau badan-badan resmi.

Jumlah koperasi di Kabupaten Lahat tahun 2021 tercatat sebanyak 424 koperasi yang masih aktif ada peningkatan di banding tahun 2020 sebanyak 377 koperasi.

Sedangkan jumlah koperasi menurut jenis koperasi dan kecamatan tahun 2021 berjumlah 424 koperasi yang tersebar di 24 kecamatan di kabupaten Lahat

Sedangkan untuk data Indeks Harga Konsumen dan Inflasi. BPS Kabupaten Lahat tidak melaksanakan survei biaya hidup dan survei harga konsumen. Sehingga untuk inflasi menggunakan data kota terdekat yaitu Kota Lubuk Linggau. Di Sumatera Selatan hanya ada 2 Kota yang melakukan survei Biaya Hidup dan penghitungan inflasi. Yaitu, Kota Palembang dan Kota Lubuk Linggau.

*With the existence of cooperatives in Lahat Regency, it can support the business activities of its members in order to increase the economic interests of the members through the procurement of goods and services needed with prices, quality, or conditions that are more profitable than those offered in the market or official bodies.*

*in Lahat Regency in 2021 there were 424 cooperatives that were still active there was an increase compared to 2020 of 377 cooperatives.*

*While the number of cooperatives by type of cooperative and subdistrict in 2021 amounted to 424 cooperatives spread over 24 sub-districts in Lahat district*

*Meanwhile, for consumers price index and inflation. BPS Lahat Regency does not do the Survey for living cost and consumers price. So, for the inflation, Lahat regency will use the nearest city that is Lubuk Linggau City. In South Sumatera, Only 2 cities that comprehend the living cost and computing inflation. They are Palembang city and Lubuk Linggau city.*



**Gambar** 9.1  
**Figures**

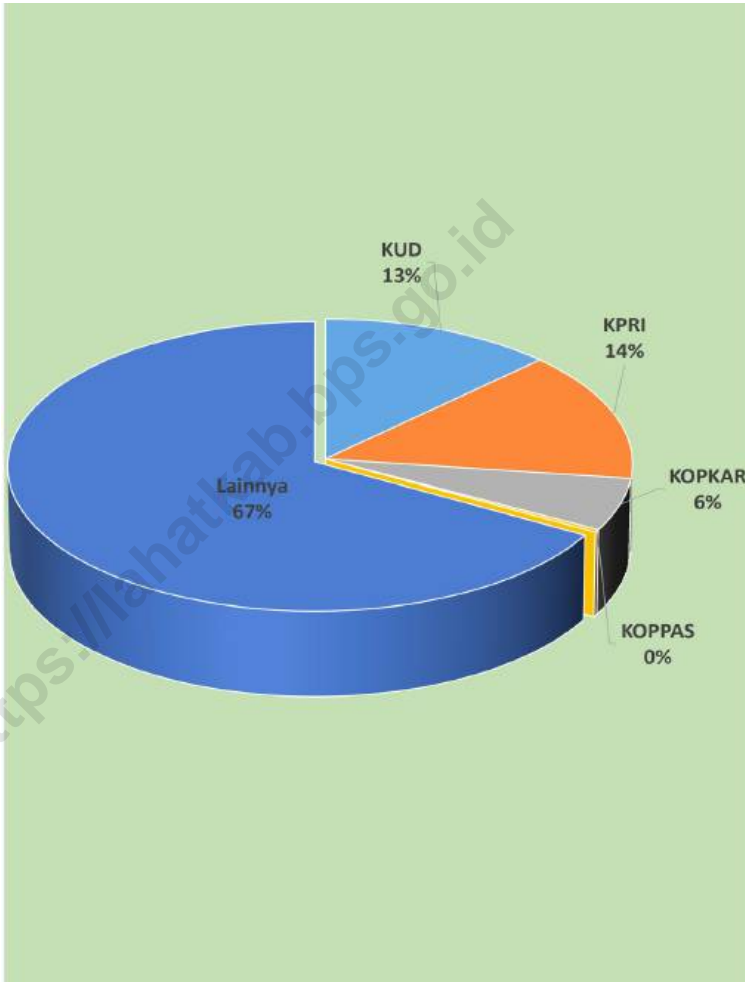
**Jumlah Koperasi Aktif di Kabupaten Lahat, 2018–2021**  
**Number of Active Cooperative in Lahat Regency, 2018–2021**



Sumber/Source: Dinas Koperasi, Usaha Kecil dan Menengah Kabupaten Lahat/Cooperative Service of Lahat Regency

**Gambar 9.2**  
**Figures**

**Persentase Jumlah Koperasi Menurut Jenis Koperasi di Kabupaten Lahat 2021**  
*Percentage Number of Cooperative by Kind of Cooperative in Lahat Regency, 2021*



Sumber/Source: Dinas Koperasi, Usaha Kecil dan Menengah Kabupaten Lahat/Cooperative Service of Lahat Regency

**Tabel 9.1** Jumlah Koperasi Aktif Menurut Kecamatan di Kabupaten Kota Lahat, 2018–2021  
**Table 9.1** Number of Active Cooperative by Subdistrict in Lahat Regency, 2018–2021

| Kecamatan<br>Subdistrict                 | 2018      | 2019       | 2020       | 2021       |
|--|-----------|------------|------------|------------|
| (1)                                      | (2)       | (3)        | (4)        | (5)        |
| Tanjung Sakti Pumi                       | -         | -          | 6          | 7          |
| Tanjung Sakti Pumu                       | -         | -          | 1          | 7          |
| Kota Agung                               | 2         | 2          | 5          | 17         |
| Mulak Ulu                                | -         | -          | -          | 7          |
| Tanjung Tebat                            | 1         | 1          | 1          | 2          |
| Mulak Sebingkai                          | -         | -          | -          | -          |
| Pulau Pinang                             | 1         | 1          | 3          | 5          |
| Pagar Gunung                             | -         | -          | 2          | 3          |
| Gumay Ulu                                | -         | -          | 2          | 2          |
| Jarai                                    | 1         | 1          | 21         | 21         |
| Pajar Bulan                              | -         | -          | -          | 1          |
| Muara Payang                             | -         | -          | -          | -          |
| Sukamerindu                              | -         | -          | -          | -          |
| Kikim Barat                              | 2         | 2          | 24         | 26         |
| Kikim Timur                              | 5         | 6          | 28         | 28         |
| Kikim Selatan                            | 3         | 4          | 17         | 14         |
| Kikim Tengah                             | -         | -          | 7          | 9          |
| Lahat                                    | 55        | 59         | 189        | 188        |
| Gumay Talang                             | 1         | 2          | 6          | 6          |
| Lahat Selatan                            | -         | -          | -          | 2          |
| Pseksu                                   | 3         | 3          | 7          | 7          |
| Merapi Barat                             | 9         | 9          | 29         | 33         |
| Merapi Timur                             | 9         | 11         | 20         | 29         |
| Merapi Selatan                           | -         | 1          | 9          | 10         |
| <b>Kabupaten Lahat<br/>Lahat Regency</b> | <b>93</b> | <b>104</b> | <b>377</b> | <b>424</b> |

Sumber/Source: Dinas Koperasi, Usaha Kecil dan Menengah Kabupaten Lahat/Cooperative Service of Lahat Regency

**Tabel**  
**Table** 9.2**Jumlah Koperasi Menurut Jenis Koperasi dan Kecamatan di Kabupaten Lahat 2021**  
**Number of Cooperative by Kind of Cooperative and Subdistrict in Lahat Regency, 2021**

| Kecamatan<br>Subdistrict                 | Jenis Koperasi/ Kind of Cooperative |           |           |          |                  | Jumlah<br>Total |
|--|-------------------------------------|-----------|-----------|----------|------------------|-----------------|
|  | KUD                                 | KPRI      | KOPKAR    | KOPPAS   | Lainnya<br>Other |                 |
| (1)                                      | (2)                                 | (3)       | (4)       | (5)      | (6)              | (7)             |
| Tanjung Sakti Pumi                       | -                                   | -         | -         | -        | 7                | 7               |
| Tanjung Sakti Pumu                       | 1                                   | -         | -         | -        | 6                | 7               |
| Kota Agung                               | 2                                   | 3         | -         | -        | 12               | 17              |
| Mulak Ulu                                | -                                   | -         | -         | -        | 7                | 7               |
| Tanjung Tebat                            | -                                   | -         | -         | -        | 2                | 2               |
| Mulak Sebingkai                          | -                                   | -         | -         | -        | -                | -               |
| Pulau Pinang                             | 3                                   | -         | -         | -        | 2                | 5               |
| Pagar Gunung                             | 2                                   | -         | -         | -        | 1                | 3               |
| Gumay Ulu                                | 1                                   | -         | -         | -        | 1                | 2               |
| Jarai                                    | 3                                   | -         | -         | -        | 18               | 21              |
| Pajar Bulan                              | -                                   | -         | -         | -        | 1                | 1               |
| Muara Payang                             | -                                   | -         | -         | -        | -                | -               |
| Sukamerindu                              | -                                   | -         | -         | -        | -                | -               |
| Kikim Barat                              | 9                                   | -         | -         | -        | 17               | 26              |
| Kikim Timur                              | 8                                   | 2         | -         | -        | 18               | 28              |
| Kikim Selatan                            | 5                                   | -         | -         | -        | 9                | 14              |
| Kikim Tengah                             | 2                                   | -         | 3         | -        | 4                | 9               |
| Lahat                                    | 3                                   | 37        | 14        | 1        | 133              | 188             |
| Gumay Talang                             | -                                   | -         | -         | -        | 6                | 6               |
| Lahat Selatan                            | -                                   | 1         | -         | -        | 1                | 2               |
| Pseksu                                   | 1                                   | -         | -         | -        | 6                | 7               |
| Merapi Barat                             | -                                   | 2         | 2         | -        | 31               | 33              |
| Merapi Timur                             | -                                   | 2         | -         | -        | 25               | 29              |
| Merapi Selatan                           | 1                                   | -         | -         | -        | 9                | 10              |
| <b>Kabupaten Lahat<br/>Lahat Regency</b> | <b>41</b>                           | <b>47</b> | <b>19</b> | <b>1</b> | <b>216</b>       | <b>424</b>      |

Sumber/Source: Dinas Koperasi, Usaha Kecil dan Menengah Kabupaten Lahat/Cooperative Service of Lahat Regency

**Tabel**  
**Table** 9.3**Indeks Harga Konsumen per Bulan Menurut Kelompok Pengeluaran di Kabupaten Lahat (2018=100), 2021**  
**Consumer Price Index per Month by Expenditure Group in Lahat Regency (2018=100), 2021**

| <b>Bulan</b><br><b>Month</b> | <b>Makanan, Minuman dan</b><br><b>Tembakau</b><br><b>Food, Beverages and</b><br><b>Tobacco</b> | <b>Pakaian dan Alas Kaki</b><br><b>Clothing and Footwear</b> | <b>Perumahan, Air, Listrik,</b><br><b>dan Bahan Bakar Rumah</b><br><b>Tangga</b><br><b>Housing, Water,</b><br><b>Electricity, and Household</b><br><b>Fuels</b> |
|------------------------------|--|--|---|
| (1)                          | (2)  | (3)  | (4)   |
| Januari/January              | 105,78   | 107,97   | 101,37  |
| Februari/February            | 105,26   | 108,02   | 101,25  |
| Maret/March                  | 105,22   | 108,02   | 101,33  |
| April/April                  | 105,81   | 108,44   | 101,63  |
| Mei/May                      | 105,86   | 109,52   | 101,84  |
| Juni/June                    | 105,42   | 109,53   | 101,83  |
| Juli/July                    | 104,91   | 109,53   | 101,93  |
| Agustus/August               | 104,00   | 109,66   | 102,20  |
| September/September          | 104,19   | 109,67   | 102,74  |
| Oktober/October              | 104,48   | 109,69   | 103,71  |
| November/November            | 105,38   | 109,77   | 103,59  |
| Desember/December            | 106,46   | 109,78   | 103,58  |
| <b>2021</b>                  | <b>105,23</b>  | <b>109,13</b>  | <b>102,25</b>   |

Lanjutan Tabel/*Continued Table 9.3*

| <b>Bulan</b><br><i>Month</i> | <b>Perlengkapan, Peralatan,<br/>dan Pemeliharaan Rutin<br/>Rumah Tangga</b><br><i>Furnishing, Household<br/>Equipment and Routine<br/>Household Maintenance</i> | <b>Kesehatan</b><br><i>Health</i> | <b>Transportasi</b><br><i>Transport</i> |
|------------------------------|---|-----------------------------------|---|
| (1)                          | (5)   | (6)                               | (7)                                     |
| Januari/ <i>January</i>      | 107,11  | 108,77                            | 103,44                                  |
| Februari/ <i>February</i>    | 107,27  | 108,86                            | 104,07                                  |
| Maret/ <i>March</i>          | 107,54  | 108,83                            | 103,79                                  |
| April/ <i>April</i>          | 108,15  | 109,09                            | 104,29                                  |
| Mei/ <i>May</i>              | 109,21  | 109,13                            | 104,97                                  |
| Juni/ <i>June</i>            | 109,64  | 109,23                            | 105,01                                  |
| Juli/ <i>July</i>            | 110,21  | 109,24                            | 104,46                                  |
| Agustus/ <i>August</i>       | 110,40  | 109,31                            | 104,17                                  |
| September/ <i>September</i>  | 110,77  | 109,47                            | 104,72                                  |
| Oktober/ <i>October</i>      | 110,83  | 109,46                            | 104,74                                  |
| November/ <i>November</i>    | 110,99  | 109,58                            | 104,91                                  |
| Desember/ <i>December</i>    | 110,84  | 109,56                            | 105,14                                  |
| <b>2021</b>                  | <b>109,41</b>   | <b>109,21</b>                     | <b>104,48</b>                           |

Lanjutan Tabel/Continued Table 9.3

| <b>Bulan<br/>Month</b> | <b>Informasi, Komunikasi,<br/>dan Jasa Keuangan<br/>Information,<br/>Communication and<br/>Financial Services</b> | <b>Rekreasi, Olahraga, dan<br/>Budaya<br/>Recreation,<br/>Sport, and Culture</b> | <b>Pendidikan<br/>Education</b> |
|------------------------|---|--|---------------------------------|
| (1)                    | (8)   | (9)  | (10)                            |
| Januari/January        | 103,56  | 104,92   | 108,78                          |
| Februari/February      | 103,60  | 105,17   | 108,78                          |
| Maret/March            | 103,60  | 105,17   | 108,78                          |
| April/April            | 103,52  | 105,58   | 108,78                          |
| Mei/May                | 103,73  | 106,17   | 108,78                          |
| Juni/June              | 103,64  | 106,99   | 108,78                          |
| Juli/July              | 103,45  | 107,28   | 109,51                          |
| Agustus/August         | 103,75  | 107,33   | 109,51                          |
| September/September    | 103,73  | 107,54   | 109,51                          |
| Oktober/October        | 103,63  | 109,04   | 109,51                          |
| November/November      | 103,33  | 109,05   | 109,51                          |
| Desember/December      | 103,33  | 109,04   | 109,51                          |
| <b>2021</b>            | <b>103,57</b>   | <b>106,94</b>  | <b>109,15</b>                   |

Lanjutan Tabel/*Continued Table* 9.3

| Bulan<br>Month      | Penyediaan<br>Makanan dan<br>Minuman/Restoran<br>Food and Beverage<br>Services/Restaurant | Perawatan Pribadi<br>dan Jasa Lainnya<br>Personal Care and<br>Other Services | Umum<br>General |
|---------------------|---|--|-----------------|
| (1)                 | (11)  | (12)   | (13)            |
| Januari/January     | 104,27  | 115,55   | 105,40          |
| Februari/February   | 104,27  | 115,60   | 105,29          |
| Maret/March         | 104,27  | 115,25   | 105,26          |
| April/April         | 104,27  | 114,65   | 105,60          |
| Mei/May             | 104,55  | 115,71   | 105,96          |
| Juni/June           | 104,57  | 116,01   | 105,88          |
| Juli/July           | 104,66  | 116,47   | 105,76          |
| Agustus/August      | 104,97  | 116,40   | 105,54          |
| September/September | 104,97  | 116,18   | 105,78          |
| Oktober/October     | 105,15  | 116,14   | 106,11          |
| November/November   | 105,21  | 116,43   | 106,42          |
| Desember/December   | 105,33  | 116,29   | 106,79          |
| <b>2021</b>         | <b>104,71</b>   | <b>115,89</b>  | <b>105,82</b>   |

Catatan/Note: BPS Lahat tidak memiliki Survei Biaya Hidup, Inflasi mengikuti Kota Lubuk Linggau yang terdekat/ *BPS Lahat does not have a Cost of Living Survey, Inflation follows the nearest Lubuk Linggau City.*

Sumber/Source: BPS, Survei Harga Konsumen/BPS-Statistics Indonesia, Consumer Price Survey



**Tabel**  
**Table 9.4****Laju Inflasi Bulanan Menurut Kelompok Pengeluaran di  
Kabupaten Lahat (2018=100), 2021**  
**Monthly Inflation Rate by Expenditure Group in Lahat  
Regency (2018=100), 2021**

| <b>Bulan</b><br><b>Month</b> | <b>Makanan, Minuman dan<br/>Tembakau</b><br><b>Food, Beverages and<br/>Tobacco</b> | <b>Pakaian dan Alas Kaki</b><br><b>Clothing and Footwear</b> | <b>Perumahan, Air, Listrik,<br/>dan Bahan Bakar Rumah<br/>Tangga</b><br><b>Housing, Water,<br/>Electricity, and Household<br/>Fuels</b> |
|------------------------------|--|--|---|
| (1)                          | (2)  | (3)  | (4)   |
| Januari/January              | 1,00   | -0,04  | -0,24   |
| Februari/February            | -0,49  | 0,05   | -0,12   |
| Maret/March                  | -0,03  | 0,00   | 0,08  |
| April/April                  | 0,56   | 0,39   | 0,29  |
| Mei/May                      | 0,05   | 1,00   | 0,21  |
| Juni/June                    | -0,41  | 0,01   | -0,01   |
| Juli/July                    | -0,49  | 0,00   | 0,10  |
| Agustus/August               | -0,87  | 0,12   | 0,26  |
| September/September          | 0,19   | 0,01   | 0,53  |
| Oktober/October              | 0,28   | 0,02   | 0,95  |
| November/November            | 0,86   | 0,08   | -0,12   |
| Desember/December            | 1,03   | 0,00   | 0,00  |
| <b>2021</b>                  | <b>0,54</b>  | <b>0,10</b>  | <b>0,36</b>   |

Lanjutan Tabel/*Continued Table 9.4*

| <b>Bulan</b><br><i>Month</i> | <b>Perlengkapan, Peralatan,<br/>dan Pemeliharaan Rutin<br/>Rumah Tangga</b><br><i>Furnishing, Household<br/>Equipment and Routine<br/>Household Maintenance</i> | <b>Kesehatan</b><br><i>Health</i> | <b>Transportasi</b><br><i>Transport</i> |
|------------------------------|---|-----------------------------------|---|
| (1)                          | (5)   | (6)                               | (7)                                     |
| Januari/ <i>January</i>      | 0,38  | 0,21                              | -0,54                                   |
| Februari/ <i>February</i>    | 0,16  | 0,08                              | 0,60                                    |
| Maret/ <i>March</i>          | 0,24  | -0,03                             | -0,27                                   |
| April/ <i>April</i>          | 0,57  | 0,24                              | 0,49                                    |
| Mei/ <i>May</i>              | 0,98  | 0,03                              | 0,65                                    |
| Juni/ <i>June</i>            | 0,40  | 0,09                              | 0,04                                    |
| Juli/ <i>July</i>            | 0,51  | 0,01                              | -0,53                                   |
| Agustus/ <i>August</i>       | 0,18  | 0,07                              | -0,28                                   |
| September/ <i>September</i>  | 0,34  | 0,14                              | 0,53                                    |
| Oktober/ <i>October</i>      | 0,06  | -0,01                             | 0,02                                    |
| November/ <i>November</i>    | 0,14  | 0,11                              | 0,16                                    |
| Desember/ <i>December</i>    | -0,14   | -0,01                             | 0,22                                    |
| <b>2021</b>                  | <b>0,22</b>   | <b>0,02</b>                       | <b>0,11</b>                             |

Lanjutan Tabel/*Continued Table 9.4*

| <b>Bulan<br/>Month</b> | <b>Informasi, Komunikasi,<br/>dan Jasa Keuangan<br/>Information,<br/>Communication and<br/>Financial Services</b> | <b>Rekreasi, Olahraga, dan<br/>Budaya<br/>Recreation,<br/>Sport, and Culture</b> | <b>Pendidikan<br/>Education</b> |
|------------------------|---|--|---------------------------------|
| (1)                    | (8)   | (9)  | (10)                            |
| Januari/January        | 0,19  | 0,06   | 0,23                            |
| Februari/February      | 0,04  | 0,23   | 0,00                            |
| Maret/March            | 0,00  | 0,01   | 0,00                            |
| April/April            | -0,08   | 0,39   | 0,00                            |
| Mei/May                | 0,20  | 0,56   | 0,00                            |
| Juni/June              | -0,09   | 0,77   | 0,00                            |
| Juli/July              | -0,18   | 0,27   | 0,67                            |
| Agustus/August         | 0,28  | 0,05   | 0,00                            |
| September/September    | -0,01   | 0,19   | 0,00                            |
| Oktober/October        | -0,10   | 1,40   | 0,00                            |
| November/November      | -0,29   | 0,01   | 0,00                            |
| Desember/December      | 0,01  | 0,00   | 0,00                            |
| <b>2021</b>            | <b>0,00</b>   | <b>0,08</b>  | <b>0,03</b>                     |

Lanjutan Tabel/*Continued Table 9.4*

| Bulan<br>Month      | Penyediaan<br>Makanan dan<br>Minuman/Restoran<br>Food and Beverage<br>Services/Restaurant | Perawatan Pribadi<br>dan Jasa Lainnya<br>Personal Care and<br>Other Services | Umum<br>General |
|---------------------|---|--|-----------------|
| (1)                 | (11)  | (12)   | (13)            |
| Januari/January     | 0,17  | 0,34   | 0,30            |
| Februari/February   | 0,00  | 0,05   | -0,10           |
| Maret/March         | 0,00  | -0,30  | -0,03           |
| April/April         | 0,00  | -0,52  | 0,32            |
| Mei/May             | 0,27  | 0,92   | 0,34            |
| Juni/June           | 0,02  | 0,25   | -0,08           |
| Juli/July           | 0,08  | 0,40   | -0,11           |
| Agustus/August      | 0,30  | -0,06  | -0,21           |
| September/September | 0,00  | -0,18  | 0,23            |
| Oktober/October     | 0,17  | -0,04  | 0,31            |
| November/November   | 0,06  | 0,25   | 0,29            |
| Desember/December   | 0,11  | -0,12  | 0,35            |
| <b>2021</b>         | <b>0,10</b>   | <b>0,06</b>  | <b>1,63</b>     |

Catatan/Note: BPS Lahat tidak memiliki Survei Biaya Hidup, Inflasi mengikuti Kota Lubuk Linggau yang terdekat/ BPS Lahat does not have a Cost of Living Survey, Inflation follows the nearest Lubuk Linggau City.

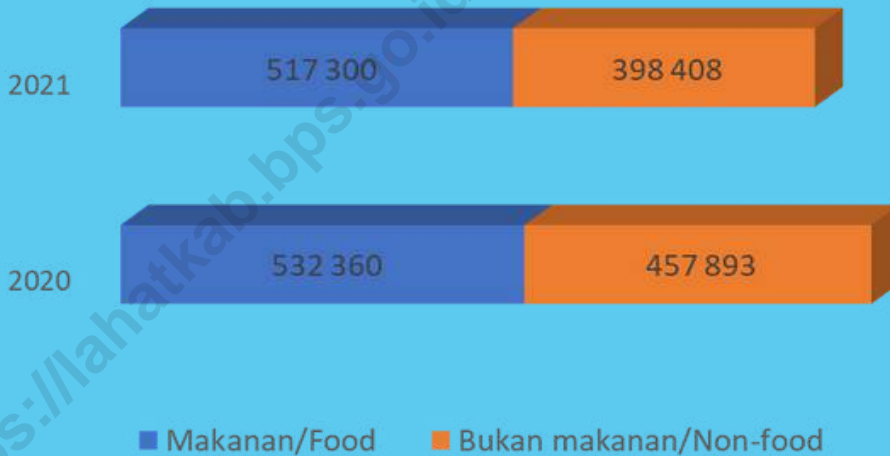
Sumber/Source: BPS, Survei Harga Konsumen/BPS-Statistics Indonesia, Consumer Price Survey



# 10

## PENGELUARAN PENDUDUK POPULATION EXPENDITURE

### RATA-RATA PENGELUARAN PER KAPITA SEBULAN



### PERSENTASE PENGELUARAN PER KAPITA SEBULAN TAHUN 2021

MENURUT KELOMPOK  
KOMODITAS MAKANAN 56,49 %

MENURUT  
KELOMPOKKOMODITAS  
NON MAKANAN: 43,51 %



**PENJELASAN TEKNIS**

**TECHNICAL NOTES**

1. Pengeluaran rata-rata per kapita adalah biaya yang dikeluarkan untuk konsumsi semua anggota rumah tangga selama sebulan baik yang berasal dari pembelian, pemberian maupun produksi sendiri dibagi dengan banyaknya anggota rumah tangga dalam rumah tangga tersebut.
2. Rata-Rata pengeluaran per kapita sebulan adalah biaya yang dikeluarkan untuk konsumsi untuk semua anggota rumah tangga selama sebulan dibagi dengan banyaknya anggota rumah tangga.
3. Pengeluaran untuk konsumsi makanan di hitung selama seminggu terakhir, sedangkan konsumsi bukan makanan dihitung sebulan dan setahun terakhir. Baik konsumsi makanan maupun bukan makanan selanjutnya di konversikan ke dalam pengeluaran rata-rata sebulan. Angka konsumsi/pengeluaran rata-rata perkapita yang disajikan dalam publikasi ini diperoleh dari hasil bagi jumlah konsumsi seluruh anggota rumah tangga
4. *Data pengeluaran dapat mengungkap tentang pola konsumsi rumah tangga secara umum menggunakan indikator*

1. *Per capita Average Expenditure is the cost spent for all household members consumption during the month, whether from purchasing, giving or own production, divided by the number of household*
2. *Average monthly per capita expenditure is the cost incurred for consumption for all household members for a month divided by the number of household members*
3. *Spending on food consumption is calculated during the past week, while non-food consumption is calculated in the past month and year. Both subsequent consumption of food and non-food are converted into an average expenditure of a month. The average per capita consumption / expenditure figures presented in this publication are derived from the quotient of the total consumption of all household member.*
4. *Expenditure data can reveal patterns of household consumption in general using the indicator of the proportion of expenditure for food*



1. *proporsi pengeluaran untuk makanan dan non makanan. Komposisi pengeluaran rumah tangga dapat dijadikan ukuran untuk menilai tingkat kesejahteraan ekonomi penduduk, makin rendah persentase pengeluaran untuk makanan terhadap total pengeluaran makin membaik tingkat kesejahteraan.*
1. *and non-food. The composition of household expenditure can be used as a measure to assess the level of economic welfare of the population, the lower the percentage of expenditure for food on total expenditure, the better the level of welfare.*

<https://lahatkab.bps.go.id>

**ULASAN**

Pengeluaran rata-rata perkapita sebulan menurut kelompok bahan makanan di Lahat di tahun 2020-2021 mengalami bermacam perubahan di komoditi baik makanan maupun non makanan perkapita. Untuk kelompok makanan, jumlah pengeluaran perkapita di tahun 2021 adalah sebesar 517.300 untuk kategori makanan.

Hal yang berbeda terjadi pada jumlah pengeluaran perkapita di komoditi non makanan perbulannya. Tahun 2021 mengalami Penurunan dibandingkan tahun 2020, dari 457.893 menjadi 398.408 di tahun 2021.

Untuk komoditi makanan, pengeluaran terbesar ada pada komoditi makanan dan minuman jadi, diikuti oleh padi-padian dan Sayur-sayuran.

Hal ini menunjukkan bahwa ketiga komoditi tersebut adalah komoditi yang paling banyak dikonsumsi oleh penduduk di kabupaten Lahat di tahun 2021

Sedangkan untuk komoditi non makanan, pengeluaran perkapita terbesar ada pada komoditi perumahan, Aneka komoditas dan jasa. Diikuti oleh komoditi barang tahan lama serta Pajak, pungutan, dan asuransi/Taxes and insurance.

**DESCRIPTION**

*Average expenditure per kapita per month based on commodity in Lahat Regency year to year from 2020-2021 is having a random trend in commodity food and non food. For food commodity, the total amount of expenditure perkapita in 2020 is 517,300 from expenditure from food category.*

*The difren condition happened on the number of perkapita in non food commodity a month. In year 2021, this amount is decrease from year 2020. From 457,893 become 398.408 in 2021.*

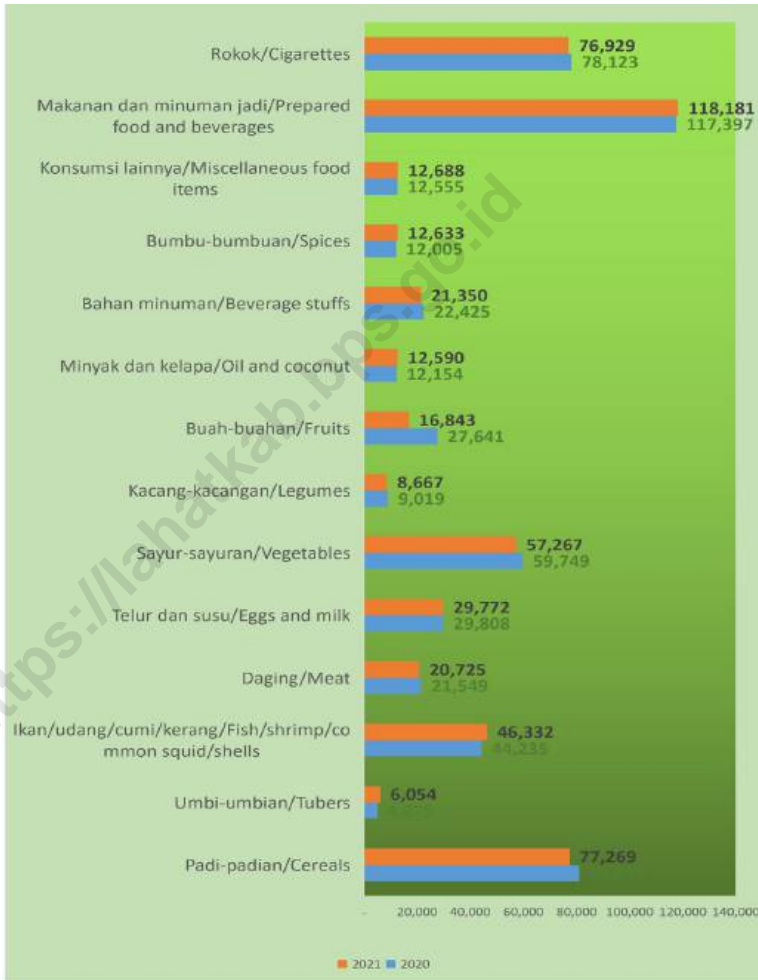
*For food commodities, the largest expenditure is on food and beverages an followed by grains and vegetables.*

*This fenomena is showing that 3 commodity are the most commodity that been consumed by population in Lahat Regency in 2021*

*Whereas for non food commodity, the biggest expenditure per kapita are on residential, Goods and services Follow by durable goods. and Taxes and insurance and services.*

**Gambar** 10.1  
**Figures**

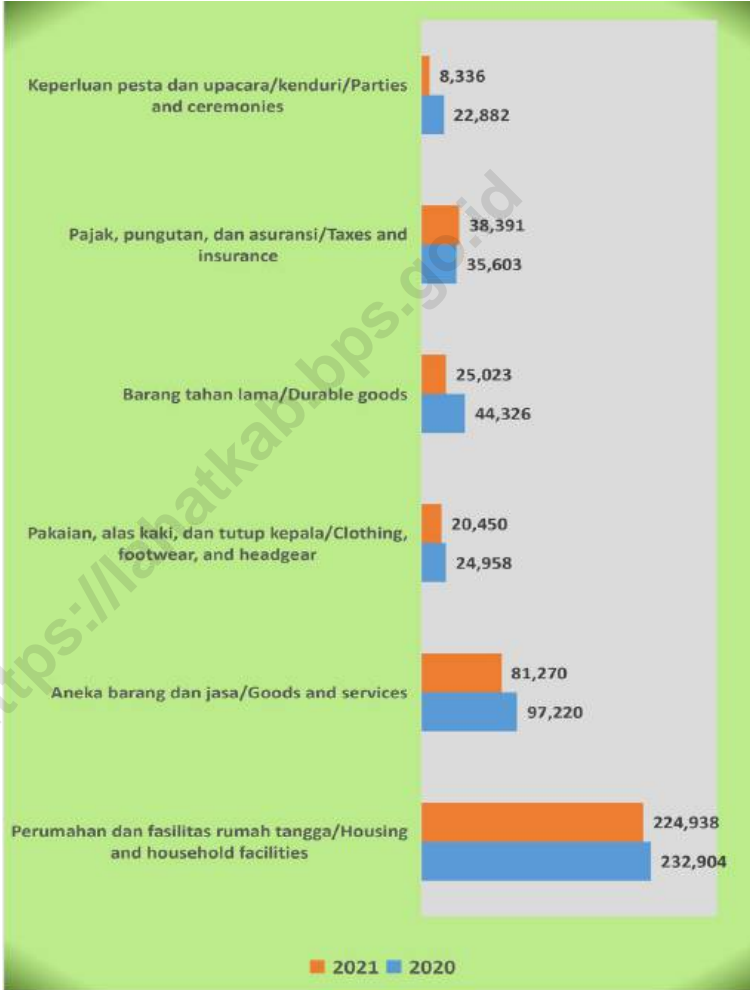
**Rata-rata Pengeluaran per Kapita Sebulan Menurut Kelompok Komoditas Makanan (rupiah) di Kabupaten Lahat, 2020 dan 2021**  
**Monthly Average Expenditure per Capita by Commodity Group food (rupiahs) in Lahat Regency, 2020 dan 2021**



Sumber/Source: BPS, Survei Sosial Ekonomi Nasional (Susenas) Maret/BPS-Statistics Indonesia, National Socioeconomic Survey March

**Gambar** 10.2  
**Figures**

**Rata-rata Pengeluaran per Kapita Sebulan Menurut Kelompok Komoditas Bukan Makanan (rupiah) di Kabupaten Lahat, 2020 dan 2021**  
*Monthly Average Expenditure per Capita by Commodity Group Non food (rupiahs) in Lahat Regency, 2020 dan*



Sumber/Source: BPS, Survei Sosial Ekonomi Nasional (Susenas) Maret/BPS-Statistics Indonesia, National Socioeconomic Survey March

**Tabel**  
**Table** 10.1**Rata-rata Pengeluaran per Kapita Sebulan Menurut Kelompok Komoditas (rupiah) di Kabupaten Lahat, 2020 dan 2021**  
**Monthly Average Expenditure per Capita by Commodity Group (rupiahs) in Lahat Regency, 2020 dan 2021**

| <b>Kelompok Komoditas/Commodity Group</b>                                     | <b>2020</b>    | <b>2021</b>    |
|---|----------------|----------------|
| (1)   | (2)            | (3)            |
| <b>Makanan/Food</b>   |                |                |
| Padi-padian/ <i>Cereals</i>   | 80 825         | 77 269         |
| Umbi-umbian/ <i>Tubers</i>  | 4 875          | 6 054          |
| Ikan/udang/cumi/kerang/ <i>Fish/shrimp/common squid/shells</i>                | 44 235         | 46 332         |
| Daging/ <i>Meat</i>   | 21 549         | 20 725         |
| Telur dan susu/ <i>Eggs and milk</i>  | 29 808         | 29 772         |
| Sayur-sayuran/ <i>Vegetables</i>  | 59 749         | 57 267         |
| Kacang-kacangan/ <i>Legumes</i>   | 9 019          | 8 667          |
| Buah-buahan/ <i>Fruits</i>  | 27 641         | 16 843         |
| Minyak dan kelapa/ <i>Oil and coconut</i>                                     | 12 154         | 12 590         |
| Bahan minuman/ <i>Beverage stuffs</i>   | 22 425         | 21 350         |
| Bumbu-bumbuan/ <i>Spices</i>  | 12 005         | 12 633         |
| Konsumsi lainnya/ <i>Miscellaneous food items</i>                             | 12 555         | 12 688         |
| Makanan dan minuman jadi/ <i>Prepared food and beverages</i>                  | 117 397        | 118 181        |
| Rokok/ <i>Cigarettes</i>  | 78 123         | 76 929         |
| <b>Jumlah makanan/Total food</b>  | <b>532 360</b> | <b>517 300</b> |
| <b>Bukan makanan/Non-food</b>   |                |                |
| Perumahan dan fasilitas rumah tangga/ <i>Housing and household facilities</i> | 232 904        | 224 938        |
| Aneka barang dan jasa/ <i>Goods and services</i>                              | 97 220         | 81 270         |
| Pakaian, alas kaki, dan tutup kepala/ <i>Clothing, footwear, and headgear</i> | 24 958         | 20 450         |
| Barang tahan lama/ <i>Durable goods</i>                                       | 44 326         | 25 023         |
| Pajak, pungutan, dan asuransi/ <i>Taxes and insurance</i>                     | 35 603         | 38 391         |
| Keperluan pesta dan upacara/kenduri/ <i>Parties and ceremonies</i>            | 22 882         | 8 336          |
| <b>Jumlah bukan makanan/Total non-food</b>                                    | <b>457 893</b> | <b>398 408</b> |
| <b>Jumlah/Total</b>   | <b>990 253</b> | <b>915 708</b> |

Sumber/Source: BPS, Survei Sosial Ekonomi Nasional (Susenas) Maret/BPS-Statistics Indonesia, National Socioeconomic Survey March

**Tabel**  
**Table** 10.2

**Persentase Pengeluaran per Kapita Sebulan Menurut  
Kelompok Komoditas di Kabupaten Lahat, 2020 dan 2021**  
**Percentage of Monthly Expenditure per Capita by  
Commodity Group in Lahat Regency, 2020 dan 2021**

| <b>Kelompok Komoditas/Commodity Group</b>                                     | <b>2020</b>  | <b>2021</b>  |
|---|--------------|--------------|
| (1)   | (2)          | (3)          |
| <b>Makanan/Food</b>   |              |              |
| Padi-padian/ <i>Cereals</i>   | 8,16         | 8,44         |
| Umbi-umbian/ <i>Tubers</i>  | 0,49         | 0,66         |
| Ikan/udang/cumi/kerang/ <i>Fish/shrimp/common squid/shells</i>                | 4,47         | 5,06         |
| Daging/ <i>Meat</i>   | 2,18         | 2,26         |
| Telur dan susu/ <i>Eggs and milk</i>  | 3,01         | 3,25         |
| Sayur-sayuran/ <i>Vegetables</i>  | 6,03         | 6,25         |
| Kacang-kacangan/ <i>Legumes</i>   | 0,91         | 0,95         |
| Buah-buahan/ <i>Fruits</i>  | 2,79         | 1,84         |
| Minyak dan kelapa/ <i>Oil and coconut</i>                                     | 1,23         | 1,37         |
| Bahan minuman/ <i>Beverage stuffs</i>   | 2,26         | 2,33         |
| Bumbu-bumbuan/ <i>Spices</i>  | 1,21         | 1,38         |
| Konsumsi lainnya/ <i>Miscellaneous food items</i>                             | 1,27         | 1,39         |
| Makanan dan minuman jadi/ <i>Prepared food and beverages</i>                  | 11,86        | 12,91        |
| Rokok/ <i>Cigarettes</i>  | 7,89         | 8,40         |
| <b>Jumlah makanan/Total food</b>  | <b>53,76</b> | <b>56,49</b> |
| <b>Bukan makanan/Non-food</b>   |              |              |
| Perumahan dan fasilitas rumah tangga/ <i>Housing and household facilities</i> | 23,52        | 24,56        |
| Aneka barang dan jasa/ <i>Goods and services</i>                              | 9,82         | 8,88         |
| Pakaian, alas kaki, dan tutup kepala/ <i>Clothing, footwear, and headgear</i> | 2,52         | 2,23         |
| Barang tahan lama/ <i>Durable goods</i>                                       | 4,48         | 2,73         |
| Pajak, pungutan, dan asuransi/ <i>Taxes and insurance</i>                     | 3,60         | 4,19         |
| Keperluan pesta dan upacara/kenduri/ <i>Parties and ceremonies</i>            | 2,31         | 0,91         |
| <b>Jumlah bukan makanan/Total non-food</b>                                    | <b>46,24</b> | <b>43,51</b> |
| <b>Jumlah/Total</b>   | <b>100</b>   | <b>100</b>   |

Sumber/Source: BPS, Survei Sosial Ekonomi Nasional (Susenas) Maret/BPS-Statistics Indonesia, National Socioeconomic Survey March

**Tabel**  
**Table** 10.3**Persentase Penduduk Menurut Golongan Pengeluaran Per Kapita Sebulan di Kabupaten Lahat, 2021**  
**Percentage of Population by Per Capita Spending Group a Month in Lahat Regency, 2021**

| <b>Golongan Pengeluaran Per Kapita Sebulan (rupiah)</b><br><i>Class of Monthly Expenditure per Capita (rupiahs)</i> | <b>Persentase Penduduk</b><br><i>Percentage of Population</i> |
|---|---|
| (1)   | (2)   |
| < 150 000   | -   |
| 150 000–199 999   | -   |
| 200 000–299 999   | 0.4   |
| 300 000–499 999   | 16.9  |
| 500 000–749 999   | 34.2  |
| 750 000–999 999   | 16.9  |
| 1 000 000–1 499 999   | 18.5  |
| > 1 500 000   | 13.1  |
| <b>Jumlah/Total</b>   | <b>100,00</b>   |

Sumber/Source: BPS, Survei Sosial Ekonomi Nasional (Susenas) Maret/BPS-Statistics Indonesia, National Socioeconomic Survey March



11

## PERDAGANGAN TRADE

JUMLAH SARANA PERDAGANGAN MENURUT JENISNYA  
DI KABUPATEN LAHAT 2021

- 85 Pasar
- 9.103 Toko
- 1.029 Kios
- 27.309 Warung







**PENJELASAN TEKNIS**

1. Sistem pencatatan Statistik Ekspor dan Impor adalah "General Trade" dengan wilayah pencatatan meliputi seluruh wilayah kepabeanaan Indonesia. Pengesahan dokumen kepabeanaan ekspor dan impor dilakukan oleh Bea dan Cukai berdasarkan Persetujuan Muat/Bongkar Barang.
2. Data ekspor berasal dari dokumen kepabeanaan BC 3.0 atau yang disebut dokumen Pemberitahuan Ekspor Barang (PEB) yang diisi oleh eksportir.
3. Data impor ber I dari dokumen kepabeanaan BC 2.0 atau yang disebut dokumen Pemberitahuan Impor Barang (PIB), Pemberitahuan Im or Barang Khusus (PIBK), Pemberitahuan Pabeaan Free Trade Zone (PPFTZ) dan dokumen kepabeanaan BC 2.3 yang mencatat impor barang dari Luar Negeri ke Kawasan Berikat.
4. Barang-barang yang dikirim ke luar negeri untuk diolah dicatat sebagai ekspor, sedangkan hasil olahan yang dikembalikan ke Indonesia dicatat sebagai Import. Barang-barang luar negeri yang diolah di dalam negeri dicatat sebagai barang impor meskipun barang olahan tersebut akan kembali ke luar negeri.

**TECHNICAL NOTES**

1. *The recording of export and import statistics is based on General Trade System covering all Indonesian customs areas. 2The legalization of customs export and import documents is conducted by the Customs and Excise Office.*
2. *The export data are compiled based on customs export documents BC 3.0 or known as Export Declarations (PEB), filled by exporters.*
3. *The import data are compiled based on customs import documents BC 2.0 or known as Import Declarations Form (PIB), Import Declarations Form for Special Commodity (PIBK), Customs Declaration Form for Free Trade Zone (PPFTZ), and customs import documents BC 2.3 which records import goods from foreign country to Bounded Zones Area.*
4. *5. Goods send abroad for processing purposes are recorded as export while its product sent to Indonesia are recorded as import. 6. Foreign goods processed in Indonesia are still recorded as imports although the products will be sent to abroad. The carry-over system is used in processing Indonesian export and*

1. Sistem pengolahan dokumen impor/ekspor Indonesia adalah sistem "Carry Over" yaitu dokumen ditunggu selama satu bulan, setelah bulan berjalan, sedangkan dokumen-dokumen yang terlambat akan diolah pada bulan berikutnya. Dengan demikian dokumen bulan- bulan sebelumnya yang terlambat diterima dan masuk pada bulan berjalan, diperlakukan sebagai dokumen bulan pengolahan *import documents. Documents are processed one month after the current month, while those received later will be processed for the succeeding month. This means previous documents received in the current month will be treated as processed documents.*

**ULASAN****DESCRIPTION**

Jumlah sarana perdagangan di Kabupaten Lahat yang berada dalam lingkup pembinaan Dinas Perdagangan Kabupaten Lahat pada tahun 2021 dilihat dari jenisnya berjumlah 37.526 fasilitas. Jenis sarana warung merupakan jenis sarana perdagangan terbanyak 27.526 warung

Sedangkan toko urutan kedua yakni sebanyak 9.103 kemudian kios sebanyak 1.029 toko. Sedangkan fasilitas pasar umum Kabupaten Lahat memiliki 85 buah pasar umum.

Jumlah sarana perdagangan di Kabupaten Lahat dari tahun 2018 hingga tahun 2021 mengalami peningkatan yang cukup pesat. Di tahun 2018 hanya ada 972 sarana perdagangan. Sedangkan, di tahun 2021 ada peningkatan menjadi 37.526 sarana perdagangan di Kabupaten Lahat.

*The number of trading facilities that is under Trade Institution in Lahat Regency in 2021 can be seen from the number of 37,526 facilities. Types of warung facilities are the most types of trade facilities 27,526 shop*

*While the second store is 9,103 store and 1,029 stalls. While the general market facilities in Lahat Regency have 85 public markets.*

*Number of trading facilities in Lahat regency from 2018 until 2021 is increasing rapidly. in 2018, there oly 972 trading facilities in lahat regency. But, in 2021, there are more trading facilities, there are 37,526 trading facilities in Lahat Regency.*

**Gambar**  
**Figures** 11.1

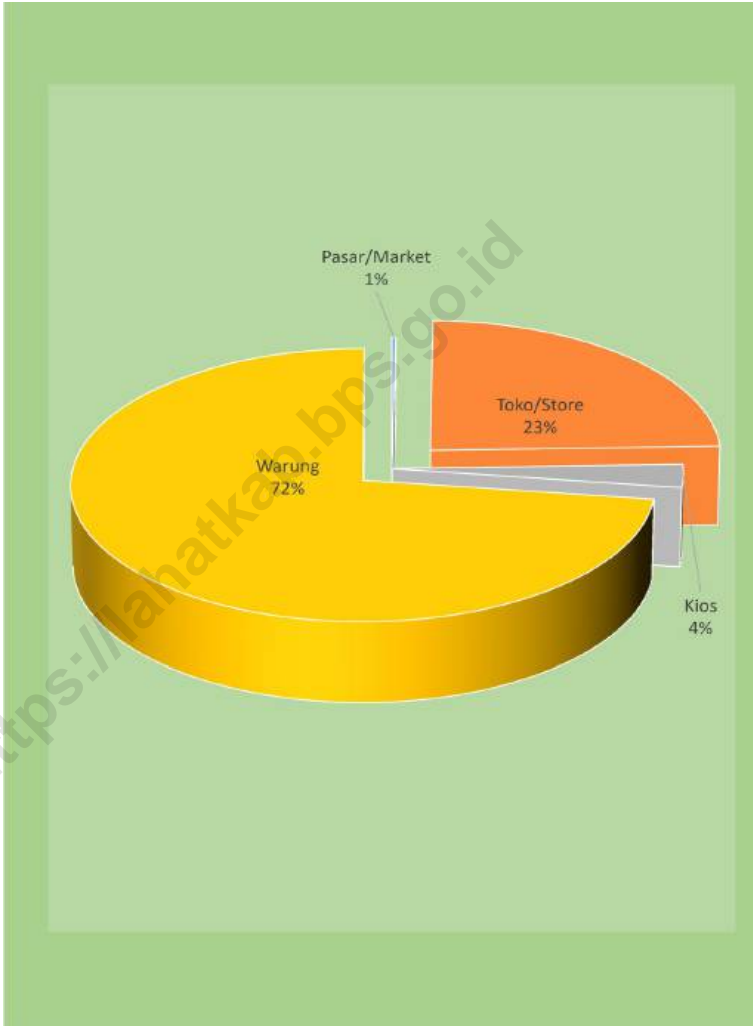
**Jumlah Sarana Perdagangan di Kabupaten Lahat , 2021**  
**Number of Trading Facilities in Lahat Regency, 2021**



Sumber/Source : Dinas Perdagangan Kabupaten Lahat/Trade Service of Lahat Regency

**Gambar** 11.2  
**Figures**

**Pesentase Jumlah Sarana Perdagangan Menurut Jenisnya di Kabupaten Lahat , 2021**  
*Number Percentage of Trading Facilities by Type of Facility in Lahat Regency, 2021*



Sumber/Source : Dinas Perdagangan Kabupaten Lahat/Trade Service of Lahat Regency

**Tabel**  
**Table** 11.1

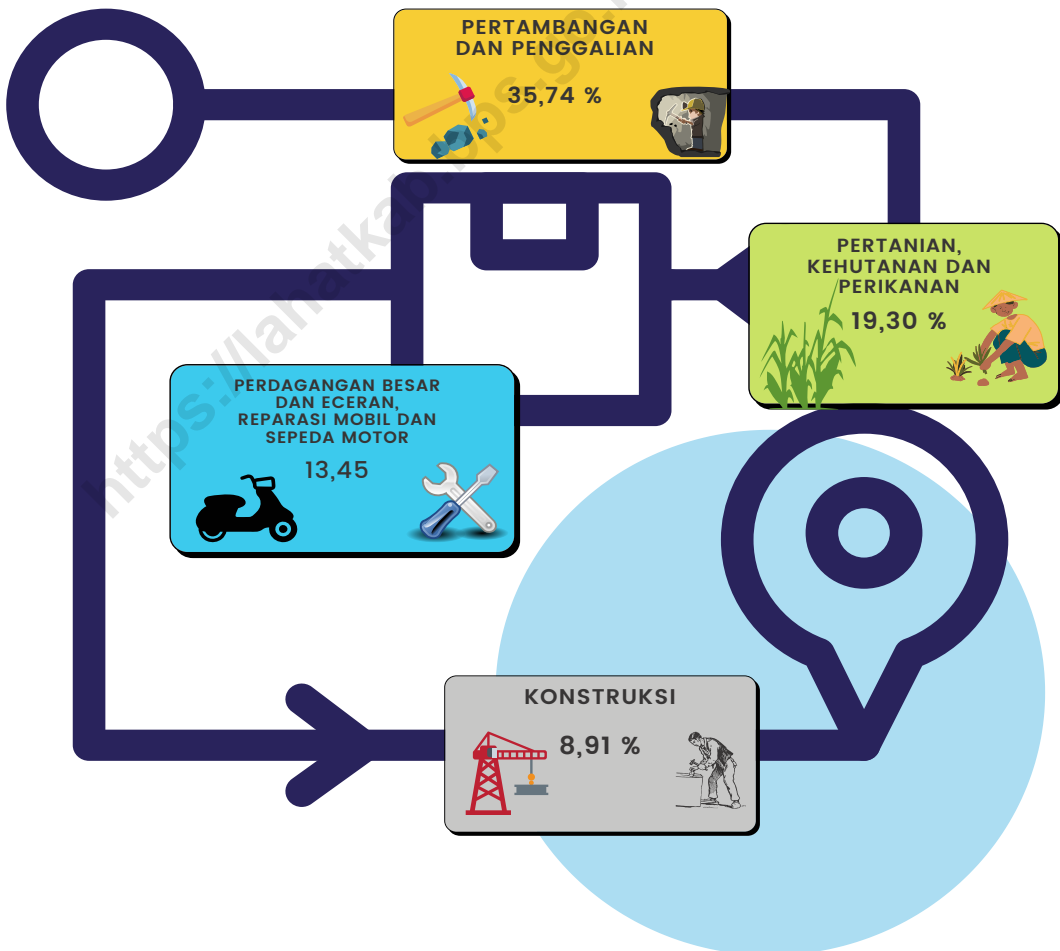
**Jumlah Sarana Perdagangan Menurut Jenisnya di  
Kabupaten Lahat , 2018–2021**  
**Number of Trading Facilities by Type of Facility in Lahat  
Regency, 2018–2021**

| <b>Jenis Sarana Perdagangan</b><br><b>Type of Trading Facilities</b> | <b>2018</b> | <b>2019</b>  | <b>2020</b>  | <b>2021</b>   |
|--|-------------|--------------|--------------|---------------|
| (1)  | (2)         | (3)          | (4)          | (5)           |
| Pasar/Market   | 6           | 6            | 6            | 85            |
| Toko/Store   | 50          | 49           | 49           | 9 103         |
| Kios   | 520         | 592          | 592          | 1 029         |
| Warung   | 393         | 420          | 420          | 27 309        |
| <b>Jumlah/Total</b>  | <b>972</b>  | <b>1 070</b> | <b>1 070</b> | <b>37 526</b> |

Sumber/Source: Dinas Perdagangan Kabupaten Lahat/Trade Service of Lahat Regency

**SISTEM NERACA REGIONAL  
SYSTEM OF REGIONAL ACCOUNTS**

**Distribusi Persentase PDRB  
Atas Atas Dasar Harga Berlaku Dengan Lapangan  
Usaha Terbesar Kabupaten Lahat Tahun 2021**







**PENJELASAN TEKNIS**

1. LPenghitungan statistik neraca nasional mengikuti buku petunjuk yang diterbitkan oleh Perserikatan Bangsa Bangsa (PBB) dikenal sebagai Sistem Neraca Nasional (SNN). SNN adalah rekomendasi internasional tentang bagaimana menyusun ukuran aktivitas ekonomi yang sesuai dengan standar neraca baku yang didasarkan pada prinsip-prinsip ekonomi. Rekomendasi yang dimaksud dinyatakan dalam sekumpulan konsep, definisi, klasifikasi, dan aturan neraca yang disepakati secara internasional dalam mengukur indikator tertentu seperti Produk Domestik Bruto (PDB). Salah satu bentuk adaptasi pencatatan statistik nasional adalah melakukan perubahan tahun dasar PDB Indonesia dari tahun 2000 ke 2010. Perubahan tahun dasar PDB dilakukan seiring dengan mengadopsi rekomendasi PBB yang tertuang dalam Sistem Neraca Nasional 2008 (SNA 2008).
2. Produk Domestik Bruto pada tingkat nasional serta Produk Domestik Regional Bruto (PDRB) pada tingkat regional (provinsi/kabupaten/kota) menggambarkan kemampuan suatu wilayah untuk menciptakan nilai tambah pada suatu waktu tertentu. Untuk menyusun PDB

**TECHNICAL NOTES**

1. *The method used to estimate national accounts statistics is based on the standard guidelines formed by United Nation known as System of National Accounts (SNA). SNA is the internationally agreed standard set of recommendations on how to compile measures of economic activity in accordance with strict accounting conventions based on economic principles. The recommendations are expressed in term of a set of concepts, definitions, classifications and accounting rules that comprise the internationally agreed standard for measuring indicators such as Gross Domestic Product (GDP). One of the improvement in the national statistical system is to rebase GDP form base year 2000 to 2010 in order to capture current economic condition. It is in line with the United Nations (UN) recommendation on 2008 SNA.*
2. *The basic measure of the value added arising from economic activity is known as Gross Domestic Product at the national level and Gross Regional Domestic Product (GRDP) at the regional level (provinces/regencies/municipalitie). To compile these statistics, two approaches have*

1. maupun PDRB digunakan 2 pendekatan, yaitu lapangan usaha dan pengeluaran. Keduanya menyajikan komposisi data nilai tambah dirinci menurut sumber kegiatan ekonomi (lapangan usaha) dan menurut komponen penggunaannya. PDB maupun PDRB dari sisi lapangan usaha merupakan penjumlahan seluruh komponen nilai tambah bruto yang mampu diciptakan oleh sektor-sektor ekonomi atas berbagai aktivitas produksinya. Sedangkan dari sisi pengeluaran menjelaskan tentang penggunaan dari nilai tambah tersebut.
  2. PDB menurut lapangan usaha dirinci menurut total nilai tambah dari seluruh sektor ekonomi yang mencakup lapangan usaha Pertanian, Kehutanan, dan Perikanan; Pertambangan dan Penggalian; Industri Pengolahan; Pengadaan Listrik dan Gas; Pengadaan Air, Pengelolaan Sampah, Limbah dan Daur Ulang; Konstruksi; Perdagangan Besar dan Eceran, Reparasi Mobil dan Sepeda Motor; Transportasi dan Pergudangan; Penyediaan Akomodasi dan Makan Minum; Informasi dan Komunikasi; Jasa Keuangan dan Asuransi; Real Estat; Jasa Perusahaan; Administrasi Pemerintahan, Pertahanan dan Jaminan Sosial Wajib; Jasa Pendidikan; Jasa Kesehatan dan Kegiatan Sosial; dan Jasa lainnya.
1. *been used, i.e. "production approach" and "expenditure approach". The first approach is to measure value added produced by various kinds of economic activities, while the second approach is to measure final uses of the country's output. In other words, GDP/GRDP is the sum of total value added produced by all economic industries (activities) and the way of using it.*
  2. *GDP by industry classification changes from 9 sectors to 17 industries. GDP by industry is classified by types of economic activities such as Agriculture, Forestry and Fishing; Mining and Quarrying; Manufacturing; Electricity and Gas; Water supply, Sewerage, Waste Management and Remediation Activities; Construction; Wholesale and Retail Trade; Repair of Motor Vehicles and Motorcycles; Transportation and Storage; Accommodation and Food Service Activities; Information and Communication; Financial and Insurance Activities; Real Estate Activities; Business Activities; Public Administration; Defence and Compulsory Social Security; Education; Human Health and Social Work Activities; and Other*

**ULASAN**

Produk Domestik Regional Bruto (PDRB) adalah kumulatif nilai tambah bruto dari seluruh lapangan usaha. Namun dari hitungan – hitungan tersebut PDRB dapat diartikan sebagai kemampuan suatu wilayah untuk menghasilkan barang dan jasa dari seluruh kegiatan ekonomi yang ada, karenanya PDRB merupakan cerminan perekonomian suatu wilayah. Dimana PDRB atas dasar harga berlaku dapat digunakan untuk melihat struktur ekonomi sedangkan PDRB atas dasar harga konstan digunakan untuk melihat pertumbuhan ekonomi.

PDRB atas dasar harga berlaku dengan migas Kabupaten Lahat tahun 2021 terhitung sebesar 118,613,33 triliun rupiah atau tumbuh sebesar 7.4 persen dari tahun sebelumnya. Angka tersebut menggambarkan besarnya nilai tambah barang dan jasa yang dihitung dengan harga di tahun 2021. Sedangkan untuk PDRB atas dasar harga konstan sebesar 13.002,37 triliun rupiah dengan pertumbuhan 3.6 persen.

Persentase distribusi PDRB atas dasar harga berlaku yang paling terbesar adalah di lapangan usaha pertambangan dan penggalian dengan nilai 35,74 persen. Sedangkan, sektor yang paling sedikit adalah disektor Pengadaan Air, Pengelolaan Sampah, Limbah dan Daur Ulang yaitu sebesar 0.03 persen.

Pertumbuhan ekonomi Kabupaten Lahat tahun 2021 mencapai 4,63 persen.

**DESCRIPTION**

*Gross Regional Domestic Products (GRDP) is gross value added of the whole field of business. But from the count – a count of a region to produce goods and services of all exiting economic activities, thus GRDP is a reflection of the economy of a region. Where GRDP at current prices can be used to view the structure of the economy, while GRDP at constant price can be used to show an economic growth.*

*GRDP at current prices with oil and gas Lahat regency in 2021 accounted for 118,613.33 trillion rupiah, or grew by 7,4 percent from over a years ago . This figure illustrates the value-added goods and services calculated in 2021 prices. As for GRDP at constant prices amounted to 13,002.37 trillion rupiah with 3,6 percent growth.*

*Percentage of GDRP based on current price the biggest is on mining sector in 35.74 percent. Besides, the least sector is on establishment services in 0.03 percent.*

*Based on GDP at 2020 constant prices, the growth of Lahat Regency economy in 2021 was 4.63 percent*

**Gambar** 12.1 **PDRB Lapangan Usaha Menurut Harga Berlaku, 2017-2021**  
**Figures** **GDP By Industries Based on Current Price, 2017-2021**



Sumber/Source : Badan Pusat Statistik Kabupaten Lahat/ BPS Lahat Regency

**Gambar** 12.2  
**Figures**

**PDRB Lapangan Usaha Menurut Harga Konstan, 2017-2021**  
**GDP By Industries Based on Constant Price, 2017-2021**



Sumber/Source : Badan Pusat Statistik Kabupaten Lahat/ BPS Lahat Regency

**Tabel** 12.1. **Produk Domestik Regional Bruto Atas Dasar Harga Berlaku Menurut Lapangan Usaha di Kabupaten Lahat (miliar rupiah), 2017–2021**  
**Gross Regional Domestic Product at Current Market Prices by Industry in Lahat Regency (billion rupiahs), 2017–2021**

| Lapangan Usaha/Industry  | 2017     | 2018     | 2019     | 2020 *   | 2021**   |
|--|----------|----------|----------|----------|----------|
| (1)  | (2)      | (3)      | (4)      | (5)      | (6)      |
| A Pertanian, Kehutanan, dan Perikanan/ <i>Agriculture, Forestry, and Fishing</i>   | 2 994,19 | 3 058,18 | 3 159,68 | 3 321,93 | 3 591,45 |
| B Pertambangan dan Penggalian/ <i>Mining and Quarrying</i>   | 5 067,55 | 5 456,49 | 5 947,30 | 5 838,53 | 6 652,17 |
| C Industri Pengolahan/ <i>Manufacturing</i>  | 783,75   | 863,27   | 923,55   | 977,03   | 1 026,59 |
| D Pengadaan Listrik dan Gas/ <i>Electricity and Gas</i>  | 74,18    | 88,16    | 102,14   | 119,84   | 132,07   |
| E Pengadaan Air; Pengelolaan Sampah, Limbah, dan Daur Ulang/ <i>Water Supply; Sewerage, Waste Management, and Remediation Activities</i>     | 4,09     | 4,57     | 5,07     | 5,42     | 5,59     |
| F Konstruksi/ <i>Construction</i>  | 1 462,11 | 1 530,73 | 1 581,29 | 1 622,88 | 1 657,57 |
| G Perdagangan Besar dan Eceran; Reparasi Mobil dan Sepeda Motor/ <i>Wholesale and Retail Trade; Repair of Motor Vehicles and Motorcycles</i> | 1 996,64 | 2 220,42 | 2 502,35 | 2 373,23 | 2 504,31 |
| H Transportasi dan Pergudangan/ <i>Transportation and Storage</i>  | 189,12   | 199,35   | 208,16   | 197,68   | 203,16   |
| I Penyediaan Akomodasi dan Makan Minum/ <i>Accommodation and Food Service Activities</i>   | 208,39   | 236,98   | 273,52   | 259,24   | 273,80   |
| J Informasi dan Komunikasi/ <i>Information and Communication</i>   | 123,05   | 131,09   | 140,77   | 154,62   | 160,60   |

Lanjutan Tabel/*Continued Table* 12.1

| Lapangan Usaha/ <i>Industry</i>  |   | 2017      | 2018      | 2019      | 2020 *    | 2021**    |
|--|---|-----------|-----------|-----------|-----------|-----------|
| (1)  |   | (2)       | (3)       | (4)       | (5)       | (6)       |
| K  | Jasa Keuangan dan Asuransi/<br><i>Financial and Insurance<br/>Activities</i>  | 258,90    | 271,18    | 278,74    | 281,27    | 286,37    |
| L  | Real Estat/ <i>Real Estate Activities</i>   | 412,60    | 435,00    | 460,55    | 469,82    | 483,49    |
| M,N  | Jasa Perusahaan/ <i>Business<br/>Activities</i>   | 7,26      | 7,76      | 8,37      | 8,31      | 8,59      |
| O  | Administrasi Pemerintahan,<br>Pertahanan, dan Jaminan<br>Sosial Wajib/ <i>Public<br/>Administration and Defence;<br/>Compulsory Social Security</i> | 845,04    | 842,86    | 858,18    | 897,85    | 901,95    |
| P  | Jasa Pendidikan/ <i>Education</i>   | 414,16    | 430,38    | 455,70    | 459,95    | 474,99    |
| Q  | Jasa Kesehatan dan Kegiatan<br>Sosial/ <i>Human Health and Social<br/>Work Activities</i>   | 119,66    | 123,90    | 130,80    | 143,43    | 148,70    |
| R,S,T,U  | Jasa Lainnya/ <i>Other Services<br/>Activities</i>  | 74,65     | 84,00     | 94,04     | 100,63    | 101,94    |
| <b>Produk Domestik Regional<br/>Bruto/<i>Gross Regional<br/>Domestic Product</i></b> |   | 15 035,35 | 15 984,33 | 17 130,20 | 17 231,67 | 18 613,33 |

Catatan/Note : 2017 Perbedaan antara jumlah PDRB 34 Provinsi dan PDB Indonesia antara lain disebabkan oleh diskrepansi statistik/ The difference between the total of GRDP of 34 Provinces and the GDP of Indonesia due to the statistical discrepancies  
2018 Perbedaan antara jumlah PDRB 34 Provinsi dan PDB Indonesia antara lain disebabkan oleh diskrepansi statistik/ The difference between the total of GRDP of 34 Provinces and the GDP of Indonesia due to the statistical discrepancies  
2019 Perbedaan antara jumlah PDRB 34 Provinsi dan PDB Indonesia antara lain disebabkan oleh diskrepansi statistik/ The difference between the total of GRDP of 34 Provinces and the GDP of Indonesia due to the statistical discrepancies  
2020 Perbedaan antara jumlah PDRB 34 Provinsi dan PDB Indonesia antara lain disebabkan oleh diskrepansi statistik/ The difference between the total of GRDP of 34 Provinces and the GDP of Indonesia due to the statistical discrepancies  
2021 Perbedaan antara jumlah PDRB 34 Provinsi dan PDB Indonesia antara lain disebabkan oleh diskrepansi statistik/ The difference between the total of GRDP of 34 Provinces and the GDP of Indonesia due to the statistical discrepancies

Sumber/Source : 2017 BPS, berbagai sensus, survei dan sumber lain/BPS-Statistics Indonesia, various census, survey, and other sources  
2018 BPS, berbagai sensus, survei dan sumber lain/BPS-Statistics Indonesia, various census, survey, and other sources  
2019 BPS, berbagai sensus, survei, dan sumber lain/BPS-Statistics Indonesia, various census, survey, and other sources  
2020 BPS, berbagai sensus, survei dan sumber lain/BPS-Statistics Indonesia, various census, survey, and other sources  
2021 BPS, berbagai sensus, survei dan sumber lain/BPS-Statistics Indonesia, various census, survey, and other sources



**Tabel**  
**Table** 12.2

**Produk Domestik Regional Bruto Atas Dasar Harga Konstan 2010 Menurut Lapangan Usaha di Kabupaten Lahat (miliar rupiah), 2017–2021**  
**Gross Regional Domestic Product at 2010 Constant Market Prices by Industry in Lahat Regency (billion rupiahs), 2017–2021**

| Lapangan Usaha/Industry |  | 2017     | 2018     | 2019     | 2020 *   | 2021**   |
|-------------------------|--|----------|----------|----------|----------|----------|
| (1)                     |  | (2)      | (3)      | (4)      | (5)      | (6)      |
| A                       | Pertanian, Kehutanan, dan Perikanan/ <i>Agriculture, Forestry, and Fishing</i>   | 2 677,44 | 2 740,91 | 2 784,01 | 2 813,21 | 2 921,36 |
| B                       | Pertambangan dan Penggalian/ <i>Mining and Quarrying</i>   | 4 049,51 | 4 247,58 | 4 629,03 | 4 702,86 | 5 068,88 |
| C                       | Industri Pengolahan/ <i>Manufacturing</i>  | 482,26   | 508,57   | 532,18   | 540,53   | 549,90   |
| D                       | Pengadaan Listrik dan Gas/ <i>Electricity and Gas</i>  | 43,31    | 51,35    | 59,49    | 68,96    | 74,08    |
| E                       | Pengadaan Air; Pengelolaan Sampah, Limbah, dan Daur Ulang/ <i>Water Supply; Sewerage, Waste Management, and Remediation Activities</i>     | 3,04     | 3,26     | 3,54     | 3,74     | 3,78     |
| F                       | Konstruksi/ <i>Construction</i>  | 908,82   | 929,18   | 953,53   | 970,15   | 976,93   |
| G                       | Perdagangan Besar dan Eceran; Reparasi Mobil dan Sepeda Motor/ <i>Wholesale and Retail Trade; Repair of Motor Vehicles and Motorcycles</i> | 1 177,45 | 1 251,24 | 1 362,14 | 1 263,97 | 1 310,02 |
| H                       | Transportasi dan Pergudangan/ <i>Transportation and Storage</i>  | 117,39   | 119,40   | 122,43   | 114,57   | 116,32   |
| I                       | Penyediaan Akomodasi dan Makan Minum/ <i>Accommodation and Food Service Activities</i>   | 112,69   | 122,49   | 134,83   | 125,35   | 131,37   |
| J                       | Informasi dan Komunikasi/ <i>Information and Communication</i>   | 112,62   | 114,93   | 120,40   | 130,32   | 135,28   |

Lanjutan Tabel/*Continued Table 12.2*

| Lapangan Usaha/ <i>Industry</i>  |   | 2017      | 2018      | 2019      | 2020 *    | 2021**    |
|--|---|-----------|-----------|-----------|-----------|-----------|
| (1)  |   | (2)       | (3)       | (4)       | (5)       | (6)       |
| K  | Jasa Keuangan dan Asuransi/<br><i>Financial and Insurance<br/>Activities</i>  | 185,33    | 187,75    | 189,96    | 191,38    | 193,28    |
| L  | Real Estat/ <i>Real Estate Activities</i>   | 289,49    | 299,20    | 308,60    | 306,35    | 313,91    |
| M,N  | Jasa Perusahaan/ <i>Business<br/>Activities</i>   | 4,69      | 4,95      | 5,23      | 5,08      | 5,21      |
| O  | Administrasi Pemerintahan,<br>Pertahanan, dan Jaminan<br>Sosial Wajib/ <i>Public<br/>Administration and Defence;<br/>Compulsory Social Security</i> | 616,42    | 639,11    | 650,55    | 662,69    | 665,01    |
| P  | Jasa Pendidikan/ <i>Education</i>   | 335,89    | 348,23    | 362,89    | 355,99    | 360,96    |
| Q  | Jasa Kesehatan dan Kegiatan<br>Sosial/ <i>Human Health and Social<br/>Work Activities</i>   | 93,40     | 95,87     | 99,95     | 105,98    | 109,06    |
| R,S,T,U  | Jasa Lainnya/ <i>Other Services<br/>Activities</i>  | 55,55     | 59,68     | 63,60     | 66,31     | 67,04     |
| <b>Produk Domestik Regional<br/>Bruto/<i>Gross Regional<br/>Domestic Product</i></b> |   | 11 265,29 | 11 723,72 | 12 382,33 | 12 427,42 | 13 002,37 |

Catatan/Note : 2017 Perbedaan antara jumlah PDRB 34 Provinsi dan PDB Indonesia antara lain disebabkan oleh diskrepansi statistik/ The difference between the total of GRDP of 34 Provinces and the GDP of Indonesia due to the statistical discrepancies  
 2018Perbedaan antara jumlah PDRB 34 Provinsi dan PDB Indonesia antara lain disebabkan oleh diskrepansi statistik/ The difference between the total of GRDP of 34 Provinces and the GDP of Indonesia due to the statistical discrepancies  
 2019 Perbedaan antara jumlah PDRB 34 Provinsi dan PDB Indonesia antara lain disebabkan oleh diskrepansi statistik/ The difference between the total of GRDP of 34 Provinces and the GDP of Indonesia due to the statistical discrepancies  
 2020Perbedaan antara jumlah PDRB 34 Provinsi dan PDB Indonesia antara lain disebabkan oleh diskrepansi statistik/ The difference between the total of GRDP of 34 Provinces and the GDP of Indonesia due to the statistical discrepancies  
 2021Perbedaan antara jumlah PDRB 34 Provinsi dan PDB Indonesia antara lain disebabkan oleh diskrepansi statistik/ The difference between the total of GRDP of 34 Provinces and the GDP of Indonesia due to the statistical discrepancies

Sumber/Source :2017BPS, berbagai sensus, survei dan sumber lain/BPS-Statistics Indonesia, various census, survey, and other sources  
 2018 BPS, berbagai sensus, survei dan sumber lain/BPS-Statistics Indonesia, various census, survey, and other sources  
 2019BPS, berbagai sensus, survei, dan sumber lain/BPS-Statistics Indonesia, various census, survey, and other sources  
 2020 BPS, berbagai sensus, survei dan sumber lain/BPS-Statistics Indonesia, various census, survey, and other sources  
 2021BPS, berbagai sensus, survei dan sumber lain/BPS-Statistics Indonesia, various census, survey, and other sources

**Tabel**  
**Table** 12.3

**Distribusi Persentase Produk Domestik Regional Bruto Atas Dasar Harga Berlaku Menurut Lapangan Usaha di Kabupaten Lahat, 2017–2021**  
**Percentage Distribution of Gross Regional Domestic Product at Current Market Prices by Industry in Lahat Regency, 2017–2021**

| Lapangan Usaha/ <i>Industry</i>  | 2017  | 2018  | 2019  | 2020 * | 2021** |
|--|-------|-------|-------|--------|--------|
| (1)  | (2)   | (3)   | (4)   | (5)    | (6)    |
| A Pertanian, Kehutanan, dan Perikanan/ <i>Agriculture, Forestry, and Fishing</i>   | 19,91 | 19,13 | 18,45 | 19,28  | 19,30  |
| B Pertambangan dan Penggalian/ <i>Mining and Quarrying</i>   | 33,70 | 34,14 | 34,72 | 33,88  | 35,74  |
| C Industri Pengolahan/ <i>Manufacturing</i>  | 5,21  | 5,40  | 5,39  | 5,67   | 5,52   |
| D Pengadaan Listrik dan Gas/ <i>Electricity and Gas</i>  | 0,49  | 0,55  | 0,60  | 0,70   | 0,71   |
| E Pengadaan Air; Pengelolaan Sampah, Limbah, dan Daur Ulang/ <i>Water Supply; Sewerage, Waste Management, and Remediation Activities</i>     | 0,03  | 0,03  | 0,03  | 0,03   | 0,03   |
| F Konstruksi/ <i>Construction</i>  | 9,72  | 9,58  | 9,23  | 9,42   | 8,91   |
| G Perdagangan Besar dan Eceran; Reparasi Mobil dan Sepeda Motor/ <i>Wholesale and Retail Trade; Repair of Motor Vehicles and Motorcycles</i> | 13,28 | 13,89 | 14,61 | 13,77  | 13,45  |
| H Transportasi dan Pergudangan/ <i>Transportation and Storage</i>  | 1,26  | 1,25  | 1,22  | 1,15   | 1,09   |
| I Penyediaan Akomodasi dan Makan Minum/ <i>Accommodation and Food Service Activities</i>   | 1,39  | 1,48  | 1,60  | 1,50   | 1,47   |
| J Informasi dan Komunikasi/ <i>Information and Communication</i>   | 0,82  | 0,82  | 0,82  | 0,90   | 0,86   |
| K Jasa Keuangan dan Asuransi/ <i>Financial and Insurance Activities</i>  | 1,72  | 1,70  | 1,63  | 1,63   | 1,54   |

Lanjutan Tabel/*Continued Table* 12.3

| Lapangan Usaha/ <i>Industry</i>  |   | 2017   | 2018   | 2019   | 2020 * | 2021** |
|--|---|--------|--------|--------|--------|--------|
| (1)  |   | (2)    | (3)    | (4)    | (5)    | (6)    |
| L  | Real Estat/ <i>Real Estate Activities</i>   | 2,74   | 2,72   | 2,69   | 2,73   | 2,60   |
| M,N  | Jasa Perusahaan/ <i>Business Activities</i>   | 0,05   | 0,05   | 0,05   | 0,05   | 0,05   |
| O  | Administrasi Pemerintahan, Pertahanan, dan Jaminan Sosial Wajib/ <i>Public Administration and Defence; Compulsory Social Security</i> | 5,62   | 5,27   | 5,01   | 5,21   | 4,85   |
| P  | Jasa Pendidikan/ <i>Education</i>   | 2,75   | 2,69   | 2,66   | 2,67   | 2,55   |
| Q  | Jasa Kesehatan dan Kegiatan Sosial/ <i>Human Health and Social Work Activities</i>  | 0,80   | 0,78   | 0,76   | 0,83   | 0,80   |
| R,S,T,U  | Jasa Lainnya/ <i>Other Services Activities</i>  | 0,50   | 0,53   | 0,55   | 0,58   | 0,55   |
| <b>Produk Domestik Regional Bruto/<i>Gross Regional Domestic Product</i></b> |   | 100,00 | 100,00 | 100,00 | 100,00 | 100,00 |

Catatan/Note : 2017 Perbedaan antara jumlah PDRB 34 Provinsi dan PDB Indonesia antara lain disebabkan oleh diskrepansi statistik/ The difference between the total of GRDP of 34 Provinces and the GDP of Indonesia due to the statistical discrepancies  
 2018 Perbedaan antara jumlah PDRB 34 Provinsi dan PDB Indonesia antara lain disebabkan oleh diskrepansi statistik/ The difference between the total of GRDP of 34 Provinces and the GDP of Indonesia due to the statistical discrepancies  
 2019 Perbedaan antara jumlah PDRB 34 Provinsi dan PDB Indonesia antara lain disebabkan oleh diskrepansi statistik/ The difference between the total of GRDP of 34 Provinces and the GDP of Indonesia due to the statistical discrepancies  
 2020 Perbedaan antara jumlah PDRB 34 Provinsi dan PDB Indonesia antara lain disebabkan oleh diskrepansi statistik/ The difference between the total of GRDP of 34 Provinces and the GDP of Indonesia due to the statistical discrepancies  
 2021 Perbedaan antara jumlah PDRB 34 Provinsi dan PDB Indonesia antara lain disebabkan oleh diskrepansi statistik/ The difference between the total of GRDP of 34 Provinces and the GDP of Indonesia due to the statistical discrepancies

Sumber/Source : 2017 BPS, berbagai sensus, survei dan sumber lain/BPS-Statistics Indonesia, various census, survey, and other sources  
 2018 BPS, berbagai sensus, survei dan sumber lain/BPS-Statistics Indonesia, various census, survey, and other sources  
 2019 BPS, berbagai sensus, survei, dan sumber lain/BPS-Statistics Indonesia, various census, survey, and other sources  
 2020 BPS, berbagai sensus, survei dan sumber lain/BPS-Statistics Indonesia, various census, survey, and other sources  
 2021 BPS, berbagai sensus, survei dan sumber lain/BPS-Statistics Indonesia, various census, survey, and other sources

**Tabel**  
**Table** 12.4

**Laju Pertumbuhan Produk Domestik Regional Bruto Atas Dasar Harga Konstan 2010 Menurut Lapangan Usaha di Kabupaten Lahat (persen), 2017–2021**  
**Growth Rate of Gross Regional Domestic Product at 2010 Constant Market Prices by Industry in Lahat Regency (percent), 2017–2021**

| Lapangan Usaha/ <i>Industry</i>  | 2017  | 2018  | 2019  | 2020 * | 2021** |
|--|-------|-------|-------|--------|--------|
| (1)  | (2)   | (3)   | (4)   | (5)    | (6)    |
| A Pertanian, Kehutanan, dan Perikanan/ <i>Agriculture, Forestry, and Fishing</i>   | 4,32  | 2,37  | 1,57  | 1,05   | 3,84   |
| B Pertambangan dan Penggalian/ <i>Mining and Quarrying</i>   | 5,45  | 4,89  | 8,98  | 1,59   | 7,78   |
| C Industri Pengolahan/ <i>Manufacturing</i>  | 7,45  | 5,46  | 4,64  | 1,57   | 1,73   |
| D Pengadaan Listrik dan Gas/ <i>Electricity and Gas</i>  | 18,19 | 18,57 | 15,85 | 15,92  | 7,41   |
| E Pengadaan Air; Pengelolaan Sampah, Limbah, dan Daur Ulang/ <i>Water Supply; Sewerage, Waste Management, and Remediation Activities</i>     | 1,20  | 7,38  | 8,41  | 5,85   | 0,98   |
| F Konstruksi/ <i>Construction</i>  | 3,21  | 2,24  | 2,62  | 1,74   | 0,70   |
| G Perdagangan Besar dan Eceran; Reparasi Mobil dan Sepeda Motor/ <i>Wholesale and Retail Trade; Repair of Motor Vehicles and Motorcycles</i> | 3,70  | 6,27  | 8,86  | -7,21  | 3,64   |
| H Transportasi dan Pergudangan/ <i>Transportation and Storage</i>  | 1,77  | 1,72  | 2,53  | -6,42  | 1,53   |
| I Penyediaan Akomodasi dan Makan Minum/ <i>Accommodation and Food Service Activities</i>   | 1,81  | 8,70  | 10,07 | -7,03  | 4,80   |
| J Informasi dan Komunikasi/ <i>Information and Communication</i>   | 1,95  | 2,05  | 4,76  | 8,24   | 3,80   |
| K Jasa Keuangan dan Asuransi/ <i>Financial and Insurance Activities</i>  | 1,57  | 1,31  | 1,17  | 0,75   | 0,99   |

Lanjutan Tabel/*Continued Table 12.4*

| Lapangan Usaha/ <i>Industry</i>  |   | 2017 | 2018 | 2019 | 2020 * | 2021** |
|--|---|------|------|------|--------|--------|
| (1)  |   | (2)  | (3)  | (4)  | (5)    | (6)    |
| L  | Real Estat/ <i>Real Estate Activities</i>   | 2,25 | 3,36 | 3,14 | -0,73  | 2,47   |
| M,N  | Jasa Perusahaan/ <i>Business Activities</i>   | 1,27 | 5,61 | 5,74 | -2,98  | 2,68   |
| O  | Administrasi Pemerintahan, Pertahanan, dan Jaminan Sosial Wajib/ <i>Public Administration and Defence; Compulsory Social Security</i> | 3,89 | 3,68 | 1,79 | 1,87   | 0,35   |
| P  | Jasa Pendidikan/ <i>Education</i>   | 1,34 | 3,67 | 4,21 | -1,90  | 1,40   |
| Q  | Jasa Kesehatan dan Kegiatan Sosial/ <i>Human Health and Social Work Activities</i>  | 5,47 | 2,65 | 4,25 | 6,04   | 2,90   |
| R,S,T,U  | Jasa Lainnya/ <i>Other Services Activities</i>  | 1,14 | 7,44 | 6,56 | 4,26   | 1,10   |
| <b>Produk Domestik Regional Bruto/<i>Gross Regional Domestic Product</i></b> |   | 4,44 | 4,07 | 5,62 | 0,36   | 4,63   |

Catatan/Note : 2017 Perbedaan antara jumlah PDRB 34 Provinsi dan PDB Indonesia antara lain disebabkan oleh diskrepansi statistik/ The difference between the total of GRDP of 34 Provinces and the GDP of Indonesia due to the statistical discrepancies  
 2018 Perbedaan antara jumlah PDRB 34 Provinsi dan PDB Indonesia antara lain disebabkan oleh diskrepansi statistik/ The difference between the total of GRDP of 34 Provinces and the GDP of Indonesia due to the statistical discrepancies  
 2019 Perbedaan antara jumlah PDRB 34 Provinsi dan PDB Indonesia antara lain disebabkan oleh diskrepansi statistik/ The difference between the total of GRDP of 34 Provinces and the GDP of Indonesia due to the statistical discrepancies  
 2020 Perbedaan antara jumlah PDRB 34 Provinsi dan PDB Indonesia antara lain disebabkan oleh diskrepansi statistik/ The difference between the total of GRDP of 34 Provinces and the GDP of Indonesia due to the statistical discrepancies  
 2021 Perbedaan antara jumlah PDRB 34 Provinsi dan PDB Indonesia antara lain disebabkan oleh diskrepansi statistik/ The difference between the total of GRDP of 34 Provinces and the GDP of Indonesia due to the statistical discrepancies

Sumber/Source : 2017 BPS, berbagai sensus, survei dan sumber lain/ BPS-Statistics Indonesia, various census, survey, and other sources  
 2018 BPS, berbagai sensus, survei dan sumber lain/ BPS-Statistics Indonesia, various census, survey, and other sources  
 2019 BPS, berbagai sensus, survei, dan sumber lain/ BPS-Statistics Indonesia, various census, survey, and other sources  
 2020 BPS, berbagai sensus, survei dan sumber lain/ BPS-Statistics Indonesia, various census, survey, and other sources  
 2021 BPS, berbagai sensus, survei dan sumber lain/ BPS-Statistics Indonesia, various census, survey, and other sources

**Tabel**  
**Table** 12.5

**Produk Domestik Regional Bruto Atas Dasar Harga Berlaku Menurut Jenis Pengeluaran di Kabupaten Lahat (miliar rupiah), 2017–2021**  
**Gross Regional Domestic Product at Current Market Prices by Type of Expenditure in Lahat Regency (billion rupiahs), 2017–2021**

| <b>Jenis Pengeluaran</b><br><b>Type of Expenditure</b>                          | <b>2017</b>      | <b>2018</b>      | <b>2019</b>      | <b>2020 *</b>   | <b>2021**</b>   |
|---|------------------|------------------|------------------|-----------------|-----------------|
| (1)   | (2)              | (3)              | (4)              | (5)             | (6)             |
| Pengeluaran Konsumsi Rumah Tangga<br><i>Household Consumption Expenditure</i>   | 11 193,48        | 11 964,21        | 12 828,66        | 12 995,51       | 13 423,10       |
| Pengeluaran Konsumsi LNPR<br><i>NPISH Consumption Expenditure</i>               | 253,23           | 278,87           | 314,98           | 305,34          | 325,00          |
| Pengeluaran Konsumsi Pemerintah<br><i>Government Consumption Expenditure</i>    | 2 359,60         | 2 668,47         | 3 011,36         | 2 944,87        | 3 098,33        |
| Pembentukan Modal Tetap Bruto<br><i>Gross Fixed Capital Formation</i>           | 5 543,47         | 5 811,27         | 5 961,26         | 6 112,31        | 6 121,38        |
| Perubahan Inventori<br><i>Changes in Inventories</i>                            | -327,70          | -615,84          | -329,47          | -186,32         | -25,71          |
| Net Ekspor Barang dan Jasa<br><i>Net Exports of Goods and Services</i>          | 7 627,07         | 8 531,96         | 9 040,80         | 9 301,92        | 9 191,92        |
| <b>Produk Domestik Regional Bruto</b><br><b>Gross Regional Domestic Product</b> | <b>15,035.35</b> | <b>15,984.33</b> | <b>17,171.70</b> | <b>9 162,38</b> | <b>9 191,92</b> |

Catatan/Note: \* Angka sementara / Preliminary Figures

\*\* Angka sangat sementara / Very Preliminary Figures

Sumber/Source: BPS, berbagai sensus, survei dan sumber lain/BPS-Statistics Indonesia, various census, survey, and other sources

**Tabel**  
**Table** 12.6

**Produk Domestik Regional Bruto Atas Dasar Harga Konstan 2010 Menurut Jenis Pengeluaran di Kabupaten Lahat (miliar rupiah), 2017–2021**  
**Gross Regional Domestic Product at 2010 Constant Market Prices by Type of Expenditure in Lahat Regency (billion rupiahs), 2017–2021**

| <b>Jenis Pengeluaran</b><br><b>Type of Expenditure</b>                          | <b>2017</b>      | <b>2018</b>      | <b>2019</b>      | <b>2020 *</b>    | <b>2021**</b>    |
|---|------------------|------------------|------------------|------------------|------------------|
| (1)   | (2)              | (3)              | (4)              | (5)              | (6)              |
| Pengeluaran Konsumsi Rumah Tangga<br><i>Household Consumption Expenditure</i>   | 7 576,47         | 7 919,37         | 8 256,58         | 8 237,67         | 8 365,42         |
| Pengeluaran Konsumsi LNPRT<br><i>NPISH Consumption Expenditure</i>              | 183,84           | 198,46           | 218,65           | 213,25           | 219,62           |
| Pengeluaran Konsumsi Pemerintah<br><i>Government Consumption Expenditure</i>    | 1 545,23         | 1 686,28         | 1 753,38         | 1 688,33         | 1 717,88         |
| Pembentukan Modal Tetap Bruto<br><i>Gross Fixed Capital Formation</i>           | 4 313,24         | 4 417,50         | 4 498,43         | 4 582,00         | 4 469,25         |
| Perubahan Inventori<br><i>Changes in Inventories</i>                            | -178,99          | -241,44          | -180,47          | -177,26          | -27,11           |
| Net Ekspor Barang dan Jasa<br><i>Net Exports of Goods and Services</i>          | 5 531,86         | 6 105,87         | 6 020,82         | 5 946,60         | 5 646,65         |
| <b>Produk Domestik Regional Bruto</b><br><b>Gross Regional Domestic Product</b> | <b>11 265,29</b> | <b>11 723,72</b> | <b>12 382,33</b> | <b>12 427,42</b> | <b>13 002,37</b> |

Catatan/Note: \* Angka sementara / Preliminary Figures

\*\* Angka sangat sementara / Very Preliminary Figures

Sumber/Source: BPS, berbagai sensus, survei dan sumber lain/BPS-Statistics Indonesia, various census, survey, and other sources





## PERBANDINGAN ANTAR KABUPATEN/KOTA REGENCY/MUNICIPAL COMPARISON

JUMLAH PENDUDUK, JUMLAH PENDUDUK MISKIN,  
DAN NILAI IPM KABUPATEN LAHAT 2021

67.58

Indeks  
Pembangunan  
Manusia

434,939  
JIWA

Jumlah  
Penduduk

68,40  
RIBU JIWA

Jumlah Penduduk  
Miskin



**PENJELASAN TEKNIS**

1. IPM adalah indeks yang menjelaskan bagaimana penduduk dapat mengakses hasil pembangunan dalam memperoleh pendapatan, kesehatan, pendidikan, dan sebagainya.
2. IPM diperkenalkan oleh UNDP pada tahun 1990 dan dipublikasikan secara berkala dalam laporan tahunan Human Development Report (HDR).
3. IPM dibentuk oleh 3 (tiga) dimensi dasar: Umur Panjang dan Hidup Sehat, Pengetahuan dan standard hidup layak.
4. Dimensi pengetahuan Indikatornya ada dua, yaitu Harapan Lama Sekolah (HLS) dan Rata-Rata Lama Sekolah (RLS).
5. Harapan Lama Sekolah (HLS) adalah lamanya sekolah (dalam tahun) yg diharapkan akan dirasakan oleh anak pada umur tertentu dimasa mendatang. Angka HLS dihitung untuk penduduk berusia 7 tahun ke atas. HLS menggambarkan kondisi pembangunan sistem pendidikan di berbagai jenjang yg ditunjukkan oleh lamanya pendidikan yg diharapkan dapat dicapai oleh setiap anak.
6. Rata-Rata Lama Sekolah (RLS) adalah jumlah tahun yg digunakan oleh penduduk dalam menjalani pendidikan formal. Cakupan penduduk yg dihitung adalah

**TECHNICAL NOTES**

1. *1. IPM is an index which is explaining about how population can access development result in acquiring wages, health services, educations and so on.*
2. *2. IPM is introduced by UNDP in 1990 and published annually on annual Human Development Report (HDR)*
3. *3. IPM are forming by 3 basic dimension which are a long and healthy life, knowledge and decent standard of living.*
4. *4. The indicator in dimension of Knowledge is 2. Expected Years of Schooling- EYS) and Mean Years of Schooling-MYS)*
5. *5. EYS is period of school (In Years) which is hope will be happening on children on specific age in the future. EYS value will be count for population for age up to 7 years. EYS will describing about education developing system which is shown on level of education that been reaching for every child.*
6. *6. Mean Years of Schooling (MYS) is defined as a number of years which is people used when they are starting formal education. The scope of population that been*

## REGENCY/MUNICIPAL COMPARISON

1. penduduk berusia 25 tahun ke atas.
  2. Dimensi Standar Hidup Layak indikatornya adalah Pengeluaran Per Kapita dari pengeluaran dan paritas daya beli (Purchasing Power Parity- PPP) dengan menggunakan 66 komoditas makanan
  3. Dimensi Umur panjang dan Hidup Sehat indikatornya adalah angka harapan hidup yaitu rata-rata banyak t a h u n yang ditempuh oleh seseorang sejak lahir mencerminkan derajat kesehatan suatu masyarakat.
1. *calculate is people up to 25 years old.*
  2. *7. Dimension of proper living standard are purchasing power parity (PPP) which is using 66 food commodity and 30 non food commodity.*
  3. *Long live and health dimension's indicator is life expectancy which is average of years that people used since born. LE is reflecting about health level in society.*

**ULASAN**

Jumlah penduduk mengalami peningkatan dari tahun ke tahun. Pada tahun 2021 di wilayah Provinsi Sumatera Selatan, berdasarkan hasil SP2020 didapatkan Kota Palembang sebagai Populasi tertinggi di Sumatera Selatan dengan Jumlah Penduduk Sebanyak 1.686,07 ribu Jiwa.

Sampai dengan tahun 2021, jumlah penduduk Kabupaten Lahat mencapai 434,94 Jiwa. Dimana, laki-laki ada sebanyak 222.374 dan perempuan sekitar 212.565 Ada lebih Banyak laki-laki dibandingkan perempuan di Kabupaten Lahat.

Penduduk miskin adalah penduduk yang memiliki rata-rata pengeluaran per kapita per bulan di bawah Garis Kemiskinan. Pada tahun 2021 jumlah penduduk miskin di Kabupaten Lahat sebesar 68,40 Ribu jiwa meningkat dibandingkan dengan tahun sebelumnya yaitu 65,75 jiwa.

Tingkat kemiskinan Kabupaten Lahat berfluktuasi selama periode 2017-2021, hal tersebut seiring dengan meningkatnya pendapatan di Kabupaten Lahat dan berbagai kondisi yang mengakibatkan naik turunnya tingkat kemiskinan di Kabupaten Lahat.

**DESCRIPTION**

*The population is increasing from year to year, for the region of South Sumatera Province, In 2021, From result of Census 2020. Palembang manucipality is a manucipality with the largest population of 1,686.07 Thousand Population.*

*Until 2021, the total population of Lahat Regency was 434.94 people. Whereas, Man is around 222.374 and woman is around 212,565 people. There are more man in Lahat Regency, than woman.*

*The poor are people who have an average per capita expenditure per month below the poverty line. In 2021 the number of poor people in Lahat district was 68.40 people higher than the previous year which was 65.75 Thousand people.*

*Poverty rate in Lahat Subdistrict is fluctuated during the period 2017-2021, it is happened because increased income in the Lahat Subdistrict and another factor that make the poverty became up and down.*

**Gambar**  
**Figures** 13.1

**Jumlah Penduduk Menurut Kabupaten/Kota di Provinsi Sumatera Selatan (ribu), 2021**

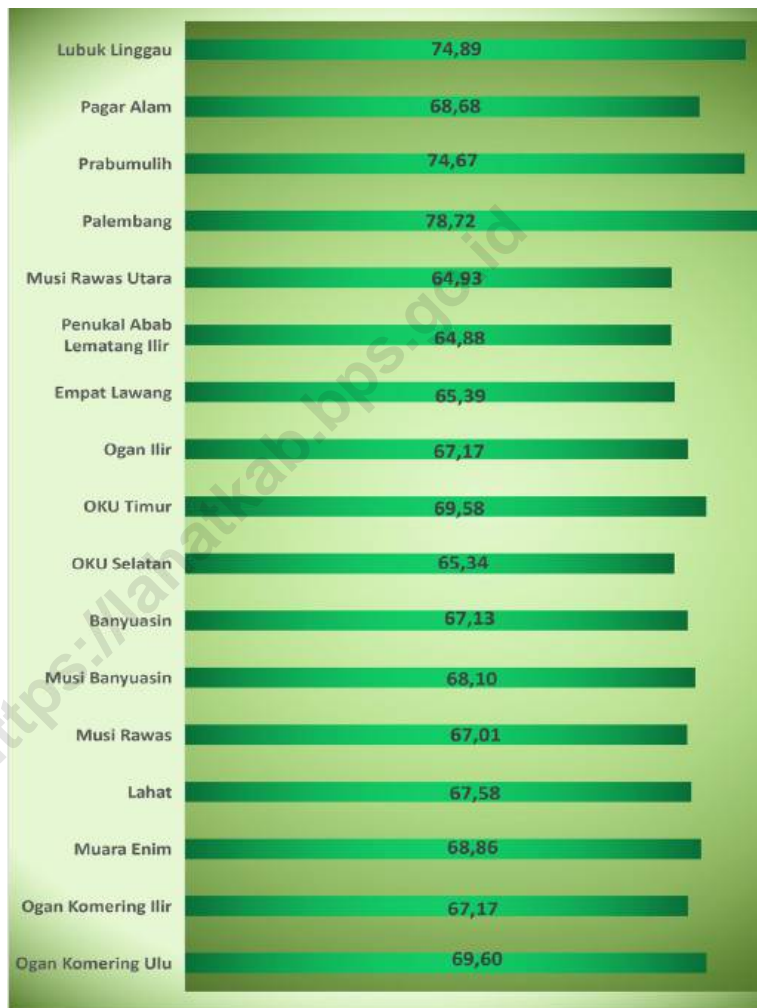
*Population by Regency/Municipality in Sumatera Selatan, 2021*



Sumber / Source : Badan Pusat Statistik Provinsi Sumatera Selatan/ BPS-Statistics of Sumatera Selatan Province

**Gambar** 13.2  
**Figures**

**Indeks Pembangunan Manusia Menurut Kabupaten/  
Kota di Provinsi Sumatera Selatan, 2021**  
*Human Development Index by Regency/Municipality in  
Sumatera Selatan Province, 2021*



Sumber / Source : Badan Pusat Statistik Provinsi Sumatera Selatan/ BPS-Statistics of Sumatera Selatan Province



**Tabel**  
**Table** 13.1

**Jumlah Penduduk Menurut Kabupaten/Kota di Provinsi Sumatera Selatan (ribu), 2017–2021**  
**Population by Regency/Municipality in Sumatera Selatan Province (thousand), 2017–2021**

| Kabupaten/Kota<br>Regency/Municipality | 2017            | 2018            | 2019            | 2020            | 2021            |
|--|-----------------|-----------------|-----------------|-----------------|-----------------|
| (1)                                    | (2)             | (3)             | (4)             | (5)             | (6)             |
| Ogan Komering Ulu                      | 359,67          | 364,26          | 368,76          | 367,60          | 371,11          |
| Ogan Komering Ilir                     | 810,71          | 821,53          | 832,15          | 769,35          | 772,74          |
| Muara Enim                             | 619,64          | 628,66          | 637,56          | 612,90          | 617,85          |
| Lahat                                  | 401,73          | 405,61          | 409,35          | 430,07          | 434,94          |
| Musi Rawas                             | 395,20          | 400,24          | 405,18          | 395,57          | 398,73          |
| Musi Banyuasin                         | 630,91          | 640,07          | 649,09          | 622,21          | 627,07          |
| Banyuasin                              | 835,24          | 846,27          | 857,10          | 836,91          | 843,87          |
| OKU Selatan                            | 353,93          | 358,51          | 363,00          | 408,98          | 416,61          |
| OKU Timur                              | 664,02          | 670,65          | 677,08          | 649,85          | 653,06          |
| Ogan Ilir                              | 419,84          | 424,77          | 429,60          | 416,55          | 419,40          |
| Empat Lawang                           | 244,56          | 247,54          | 250,47          | 333,62          | 343,84          |
| Penukal Abab Lematang Ilir             | 185,00          | 187,55          | 190,06          | 194,90          | 197,29          |
| Musi Rawas Utara                       | 187,86          | 190,22          | 192,54          | 188,86          | 190,42          |
| Palembang                              | 1.629,11        | 1 651,86        | 1 674,24        | 1668,85         | 1 686,07        |
| Prabumulih                             | 183,09          | 185,90          | 188,67          | 193,20          | 195,75          |
| Pagar Alam                             | 136,69          | 137,96          | 139,19          | 143,84          | 145,27          |
| Lubuk Linggau                          | 226,55          | 229,89          | 233,18          | 234,17          | 236,83          |
| <b>Sumatera Selatan</b>                | <b>8 283,75</b> | <b>8 391,49</b> | <b>8 497,20</b> | <b>8 467,43</b> | <b>8 550,85</b> |

Sumber / Source : Badan Pusat Statistik Provinsi Sumatera Selatan/ BPS-Statistics of Sumatera Selatan Province

**Tabel**  
**Table** 13.2

**Laju Pertumbuhan Produk Domestik Regional Bruto Atas Dasar Harga Konstan 2010 Menurut Kabupaten/Kota di Provinsi Sumatera Selatan (persen), 2017–2021**  
**Rate of Growth of Gross Regional Domestic Products at Constant 2010 Prices by Regency/Municipality in Sumatera Selatan Province (percent), 2017–2021**

| Kabupaten/Kota<br>Regency/Municipality | 2017        | 2018        | 2019*       | 2020 **      | 20201**     |
|--|-------------|-------------|-------------|--------------|-------------|
| (1)                                    | (2)         | (3)         | (4)         | (5)          | (5)         |
| Ogan Komering Ulu                      | 4,06        | 4,88        | 5,66        | -0,01        | 5,66        |
| Ogan Komering Ilir                     | 5,11        | 4,94        | 5,08        | 0,24         | 5,08        |
| Muara Enim                             | 7,16        | 8,65        | 7,02        | 0,03         | 7,02        |
| Lahat                                  | 4,44        | 4,07        | 5,62        | 0,36         | 5,62        |
| Musi Rawas                             | 5,03        | 5,79        | 5,87        | 0,24         | 5,87        |
| Musi Banyuasin                         | 3,02        | 3,21        | 4,57        | -0,04        | 4,57        |
| Banyuasin                              | 5,05        | 5,10        | 5,22        | 0,13         | 5,22        |
| OKU Selatan                            | 4,51        | 5,05        | 5,04        | 0,37         | 5,08        |
| OKU Timur                              | 3,37        | 4,29        | 5,47        | 0,41         | 5,80        |
| Ogan Ilir                              | 5,14        | 5,18        | 5,19        | 0,14         | 5,19        |
| Empat Lawang                           | 3,71        | 4,23        | 3,62        | 0,09         | 3,62        |
| Penukal Abab Lematang Ilir             | 5,97        | 6,38        | 6,16        | 0,28         | 6,16        |
| Musi Rawas Utara                       | 4,65        | 4,21        | 4,15        | 0,37         | 4,15        |
| Palembang                              | 6,21        | 6,48        | 5,93        | -0,25        | 5,86        |
| Prabumulih                             | 5,27        | 5,83        | 5,55        | -0,18        | 5,61        |
| Pagar Alam                             | 4,81        | 4,18        | 3,52        | 0,01         | 3,51        |
| Lubuk Linggau                          | 6,31        | 5,93        | 5,70        | -0,13        | 5,68        |
| <b>Sumatera Selatan</b>                | <b>5,51</b> | <b>6,01</b> | <b>5,69</b> | <b>-0,11</b> | <b>5,61</b> |

Keterangan/Note : \* Angka Sementara/Preliminary Figures

\*\* Angka Sangat Sementara/Very Preliminary Figures Sumber

Sumber/ Source : Badan Pusat Statistik Provinsi Sumatera Selatan/ BPS-Statistics of Sumatera Selatan Province

**Tabel** 13.3  
**Table**

**Jumlah Penduduk Miskin Menurut Kabupaten/Kota di Provinsi Sumatera Selatan (ribu), 2017–2021**  
**Number of Poor Population by Regency/Municipality in Sumatera Selatan Province (thousand), 2017–2021**

| Kabupaten/Kota<br>Regency/Municipality | 2017            | 2018            | 2019            | 2020            | 2021            |
|--|-----------------|-----------------|-----------------|-----------------|-----------------|
| (1)                                    | (2)             | (3)             | (4)             | (5)             | (6)             |
| Ogan Komering Ulu                      | 46,34           | 45,71           | 46,84           | 47,30           | 47,50           |
| Ogan Komering Ilir                     | 127,06          | 124,86          | 124,14          | 123,34          | 124,78          |
| Muara Enim                             | 81,30           | 78,58           | 78,75           | 79,27           | 80,40           |
| Lahat                                  | 67,33           | 65,31           | 65,03           | 65,75           | 68,40           |
| Musi Rawas                             | 55,96           | 54,75           | 53,82           | 54,95           | 57,46           |
| Musi Banyuasin                         | 105,08          | 105,15          | 105,83          | 105,38          | 105,23          |
| Banyuasin                              | 95,28           | 95,29           | 96,55           | 96,27           | 94,08           |
| OKU Selatan                            | 38,63           | 37,87           | 37,92           | 39,50           | 41,23           |
| OKU Timur                              | 72,81           | 70,65           | 70,40           | 71,10           | 72,89           |
| Ogan Ilir                              | 56,85           | 55,87           | 57,06           | 57,97           | 60,50           |
| Empat Lawang                           | 30,29           | 30,20           | 30,68           | 31,89           | 34,11           |
| Penukal Abab Lematang Ilir             | 26,75           | 25,78           | 25,47           | 24,17           | 25,10           |
| Musi Rawas Utara                       | 36,46           | 36,19           | 36,63           | 37,75           | 39,50           |
| Palembang                              | 184,41          | 179,32          | 180,67          | 182,61          | 194,12          |
| Prabumulih                             | 20,72           | 20,95           | 21,62           | 21,83           | 23,60           |
| Pagar Alam                             | 12,12           | 12,07           | 12,37           | 12,71           | 13,27           |
| Lubuk Linggau                          | 29,54           | 29,74           | 29,98           | 29,80           | 31,61           |
| <b>Sumatera Selatan</b>                | <b>1 086,92</b> | <b>1 068,27</b> | <b>1 073,74</b> | <b>1 081,59</b> | <b>1 113,76</b> |

Sumber/Source: BPS, Survei Sosial Ekonomi Nasional/BPS-Statistics Indonesia, National Socioeconomic Survey

**Tabel**  
**Table** 13.4**Indeks Pembangunan Manusia Menurut Kabupaten/Kota  
di Provinsi Sumatera Selatan, 2017–2021**  
*Human Development Index by Regency/Municipality in  
Sumatera Selatan Province, 2017–2021*

| Kabupaten/Kota<br>Regency/Municipality | 2017         | 2018         | 2019         | 2020         | 2021         |
|--|--------------|--------------|--------------|--------------|--------------|
| (1)                                    | (2)          | (3)          | (4)          | (5)          | (6)          |
| Ogan Komering Ulu                      | 68,28        | 69,01        | 69,45        | 69,32        | 69,60        |
| Ogan Komering Ilir                     | 66,11        | 66,57        | 66,96        | 66,82        | 67,17        |
| Muara Enim                             | 67,63        | 68,28        | 68,88        | 68,74        | 68,86        |
| Lahat                                  | 66,38        | 66,99        | 67,62        | 67,44        | 67,58        |
| Musi Rawas                             | 65,31        | 66,18        | 66,92        | 66,79        | 67,01        |
| Musi Banyuasin                         | 66,96        | 67,57        | 67,83        | 67,69        | 68,10        |
| Banyuasin                              | 65,85        | 66,40        | 66,90        | 66,74        | 67,13        |
| OKU Selatan                            | 63,96        | 64,84        | 65,43        | 65,30        | 65,34        |
| OKU Timur                              | 67,84        | 68,58        | 69,34        | 69,28        | 69,58        |
| Ogan Ilir                              | 65,63        | 66,43        | 67,22        | 67,06        | 67,17        |
| Empat Lawang                           | 64,21        | 64,81        | 65,10        | 65,25        | 65,39        |
| Penukal Abab Lematang Ilir             | 62,58        | 63,49        | 64,33        | 64,70        | 64,88        |
| Musi Rawas Utara                       | 63,18        | 63,75        | 64,32        | 64,49        | 64,93        |
| Palembang                              | 77,22        | 77,89        | 78,44        | 78,33        | 78,72        |
| Prabumulih                             | 73,58        | 74,04        | 74,40        | 74,55        | 74,67        |
| Pagar Alam                             | 66,81        | 67,62        | 68,44        | 68,31        | 68,68        |
| Lubuk Linggau                          | 73,67        | 74,09        | 74,81        | 74,78        | 74,89        |
| <b>Sumatera Selatan</b>                | <b>68,86</b> | <b>69,39</b> | <b>70,02</b> | <b>70,01</b> | <b>70,24</b> |

Sumber/Source: BPS, Seri Berita Resmi Statistik Indeks Pembangunan Manusia/BPS-Statistics Indonesia, Series of Press Releases of Human Development Index

**ST 2023**  
**SENSUS PERTANIAN**

**BerAKHLAK**

Berorientasi Pelayanan Akuntabel Kompeten  
Harmonis Loyal Adaptif Kolaboratif

# DATA

MENCERDASKAN BANGSA

*Enlighten The Nation*



**BADAN PUSAT STATISTIK  
KABUPATEN LAHAT  
BPS-STATISTICS OF LAHAT REGENCY**

Jl. Bandar Jaya Lk. III Lahat  
Tlp. (0731)321416, Fax. (0731)321416  
E-mail : bps1604@mailhost.bps.go.id

ISSN 0215-3971

