

KABUPATEN KAMPAR **DALAM ANGKA** KAMPAR REGENCY IN FIGURES

2022



KABUPATEN KAMPAR

DALAM ANGKA

KAMPAR REGENCY IN FIGURES

2022



KABUPATEN KAMPAR DALAM ANGKA
Kampar Regency in Figures
2022

ISSN: 0215-3858

No. Publikasi/*Publication Number*: 14060.2201

Katalog /*Catalog*: 1102001.1406

Ukuran Buku/*Book Size*: 14,8 cm x 21 cm

Jumlah Halaman/*Number of Pages* : xxxiv + 218 hal/*pages*

Naskah/*Manuscript*:

BPS Kabupaten Kampar

BPS-Statistics of Kampar Regency

Penyunting/*Editor*:

BPS Kabupaten Kampar

BPS-Statistics of Kampar Regency

Desain Kover/*Cover Design*:

BPS Kabupaten Kampar

BPS-Statistics of Kampar Regency

Ilustrasi Kover/*Cover Illustration*:

Kantor BPS Kabupaten Kampar

BPS-Statistics of Kampar Regency Office

Diterbitkan oleh/*Published by*:

©BPS Kabupaten Kampar/*BPS-Statistics of Kampar Regency*

Dicetak oleh/*Printed by*:

CV MN Grafika

Dilarang mengumumkan, mendistribusikan, mengomunikasikan, dan/atau menggandakan sebagian atau seluruh isi buku ini untuk tujuan komersil tanpa izin tertulis dari Badan Pusat Statistik.

Prohibited to announce, distribute, communicate, and/or copy part or all of this book for commercial purpose without permission from BPS-Statistics Indonesia.

TIM PENYUSUN/TEAM MEMBERS

Pengarah/Director

Guswandi, SST

Penanggung Jawab/Persons in Charge

Guswandi, SST

Penyunting/Editors

Rahmat Wahid, S.Si

Pengolah Data dan Penulis Naskah/Data Processing and Authors

Novi Kanadia, S.Tr.Stat • Sadewa Nugraha, S.Tr.Stat

Penata Letak/Layout Designers

Novi Kanadia, S.Tr.Stat

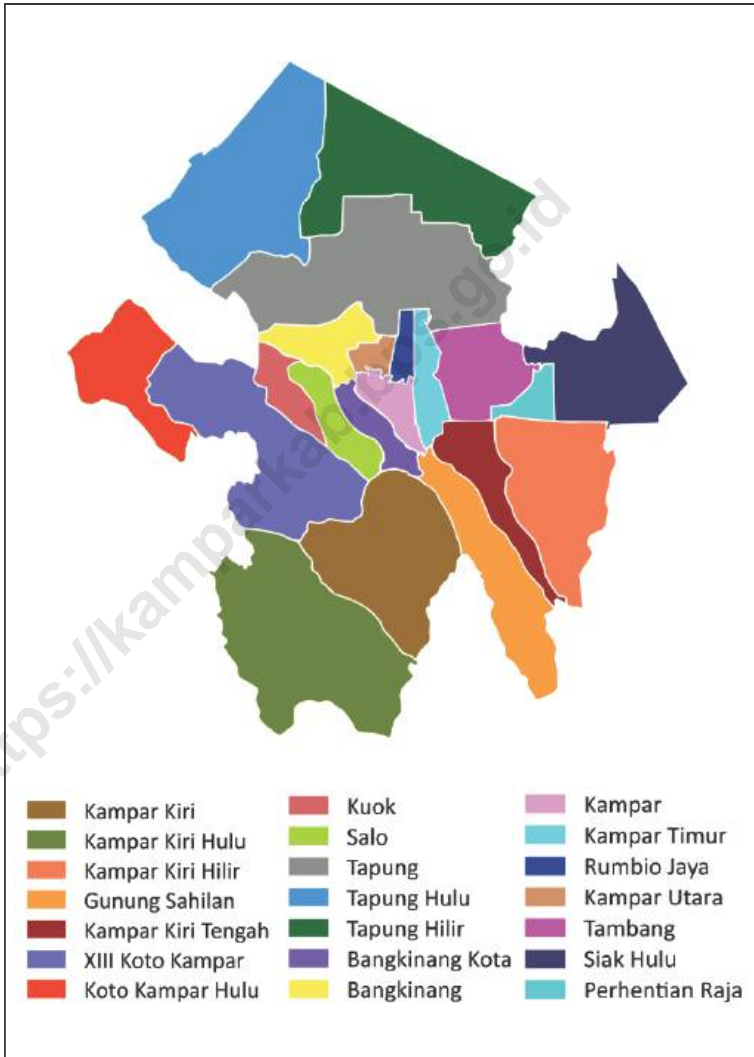
KONTRIBUTOR DATA/DATA CONTRIBUTOR

1. Kementrian Dalam Negeri/*Ministry of Home Affairs*
2. Badan Meteorologi Klimatologi dan Geofisika/*Meteorological, Climatology, and Geophysical Agency*
3. Badan Pusat Statistik/*BPS-Statistics Indonesia*
4. Dinas Pemberdayaan Masyarakat Desa Kabupaten Kampar/*Village Community Empowerment Service of Kampar Regency*
5. Kantor Pertanahan Kabupaten Kampar/*Land Office of Kampar Regency*
6. Sekretariat DPRD Kabupaten Kampar/*The Secretariat of Regional House of Representative of Kampar Regency*
7. Badan Kepegawaian dan Pengembangan Sumber Daya Manusia Kabupaten Kampar/*Regional Personnel and Human Resources Development Board Of Kampar Regency*
8. Badan Pengelolaan Keuangan dan Aset Daerah Kabupaten Kampar/*Regional Finance and Asset Management Agency of Kampar Regency*
9. Kementerian Pendidikan dan Kebudayaan/*The Ministry of Education and Culture*
10. Kementerian Agama Kabupaten Kampar/*Ministry of Religious Affair of Kampar Regency*
11. Dinas Perpustakaan dan Arsip Kabupaten Kampar/*Library and Archive Service of Kampar Regency*
12. Dinas Kesehatan Kabupaten Kampar/*Health Service of Kampar Regency*
13. Rumah Sakit Umum Daerah (RSUD) Bangkinang/*Regional General Hospital (RSUD) of Bangkinang*
14. Polres Kabupaten Kampar/*Resort Police of Kampar Regency*
15. Dinas Sosial Kabupaten Kampar/*Social Service of Kampar*

KONTRIBUTOR DATA/DATA CONTRIBUTOR

16. Dinas Pertanian Tanaman Pangan dan Hortikultura Kabupaten Kampar/*Food Crops and Horticulture Agriculture Service of Kampar Regency*
17. Dinas Perkebunan, Peternakan dan Kesehatan Hewan Kabupaten Kampar/*Plantation, Livestock and Animal Health Service of Kampar Regency*
18. Dinas Perikanan Kabupaten Kampar/*Fishery Service of Kampar Regency*
19. PT PLN UPN3 Pekanbaru/*Branch Office of PT PLN in Pekanbaru*
20. PDAM Tirta Kampar/*Tirta Kampar Local Water Company Official*
21. Dinas Pariwisata dan Kebudayaan Kabupaten Kampar/*Tourism and Culture Service of Kampar Regency*
22. Dinas Pekerjaan Umum, Penataan Ruang, Perumahan dan Kawasan Pemukiman Provinsi Riau/*Regional Office of Public Works, Spatial Planning, Housing and Residential Area of Riau Province*

PETA WILAYAH KABUPATEN KAMPAR
MAP OF KAMPAR REGENCY



KEPALA BPS KABUPATEN KAMPAR
CHIEF STATISTICIAN OF KAMPAR REGENCY



GUSWANDI, SST



KATA PENGANTAR

Publikasi Kabupaten Kampar Dalam Angka 2022 merupakan publikasi yang diterbitkan oleh BPS Kabupaten Kampar sebagai publikasi dalam rangka memenuhi ketersediaan data-data prioritas untuk beragam keperluan masyarakat maupun pemerintah dalam perencanaan dan evaluasi pembangunan.

Disadari bahwa publikasi ini belum sepenuhnya memenuhi harapan pihak pemakai data khususnya para perencana, namun diharapkan dapat membantu melengkapi penyusunan rencana pembangunan di Kabupaten Kampar.

Publikasi ini dapat terwujud berkat kerja sama dan bantuan dari berbagai pihak baik instansi pemerintah maupun swasta. Kepada semua pihak yang telah memberikan bantuan disampaikan penghargaan dan terima kasih yang sebesar-besarnya.

Walaupun publikasi ini telah disiapkan sebaik-baiknya, namun disadari masih ada kekurangan dan kesalahan yang terjadi. Untuk perbaikan publikasi ini, tanggapan dan saran yang bersifat konstruktif dari para pemakai sangat diharapkan.

Bangkinang, Februari 2022

Kepala BPS
Kabupaten Kampar


Guswandi, SST



PREFACE

Kampar Regency in Figures 2022 is a publication published by BPS-Statistics of Kampar Regency as a publication in order to meet the availability of priority data for various community and government needs in development planning and evaluation.

Honestly, this publication has not perfect yet and has not filled the user's hope, especially for the planners yet, but hopely it can help to equip compilation of development planning in this new regency.

This comprehensive publication has been made possible with the assistance and contribution from several governmental institutions and private organizations. To all parties who have been involved in the preparation of this publication, I would like to express my sincerest appreciation and gratitude.

Comments and constructive suggestions for the improvement of this publication are always welcome.

*Bangkinang, February 2022
Chief Statistician of
Kampar Regency*

Guswandi, SST

DAFTAR ISI / CONTENTS

| | Halaman <i>Page</i> |
|----------------------------------------------------------------------------------------------------------------|------------------------|
| Kata Pengantar/ <i>Preface</i> | xi |
| Daftar Isi/ <i>Contents</i> | xiii |
| Daftar Tabel/ <i>List of Tables</i> | xv |
| Daftar Singkatan/ <i>List of Abbreviations</i> | xxxi |
| Statistik Kunci/ <i>Key Statistics</i> | xxxiii |
| 1. Geografi dan Iklim/ <i>Geography and Climate</i> | 1 |
| 2. Pemerintahan/ <i>Government</i> | 11 |
| 3. Penduduk dan Ketenagakerjaan/ <i>Population and Employment</i> | 27 |
| 4. Sosial dan Kesejahteraan Rakyat/ <i>Social and Welfare</i> | 41 |
| 5. Pertanian, Kehutanan, Peternakan, dan Perikanan/ <i>Agriculture, Forestry, Livestock, and Fishery</i> | 119 |
| 6. Industri, Pertambangan, dan Energi/ <i>Industry, Mining, and Energy</i> | 171 |
| 7. Pariwisata/ <i>Tourism</i> | 177 |
| 8. Transportasi dan Komunikasi/ <i>Transportation and Communication</i> | 185 |
| 9. Sistem Neraca Regional/ <i>System of Regional Accounts</i> | 193 |
| 10. Perbandingan Antar Kabupaten/Kota/ <i>Regency/Municipal Comparison</i> | 211 |

DAFTAR TABEL/LIST OF TABLES

Halaman
Page

1. GEOGRAFI DAN IKLIM/*GEOGRAPHY AND CLIMATE*

1.1 KEADAAN GEOGRAFI

GEOGRAPHY CONDITION

- 1.1.1 Luas Daerah dan Jumlah Pulau Menurut Kecamatan di Kabupaten Kampar, 2021
Total Area and Number of Islands by Subdistrict in Kampar Regency, 2021 5
- 1.1.2 Tinggi Wilayah dan Jarak ke Ibukota Kabupaten Menurut Kecamatan di Kabupaten Kampar, 2021
Altitude and Distance to the Capital of Regency by Subdistrict in Kampar Regency, 2021 7

1.2 KEADAAN IKLIM

CLIMATE CONDITION

- 1.2.1 Pengamatan Unsur Iklim Menurut Bulan di Stasiun Klimatologi Kampar, 2021
Observation of Climate Elements By Months at Kampar Climatology Station, 2021 8

2. PEMERINTAHAN/*GOVERNMENT*

2.1 WILAYAH ADMINISTRATIF

ADMINISTRATIVE AREA

- 2.1.1 Jumlah Desa¹/Kelurahan Menurut Kecamatan di Kabupaten Kampar, 2015–2021
Number of Villages¹/Kelurahan by Subdistrict in Kampar Regency, 2015–2021 15
- 2.1.2 Jumlah Desa Sangat Tertinggal, Tertinggal dan Non Tertinggal Menurut Kecamatan di Kabupaten Kampar, 2021
Number of Villages in Over Left, Left and Non Left Village by Subdistrict in Kampar Regency, 2021 16
- 2.1.3 Jumlah Penerbitan Sertifikat Hak Atas Tanah Menurut Kecamatan di Kabupaten Kampar, 2021
Number of Land Certificate By Subdistrict in Kampar Regency, 2021 17

| | | |
|------------|--------------------------------------------------------------------------------------------------------------------------------------------------------------------------------------------------------------------------------------------------------|----|
| 2.2 | DEWAN PERWAKILAN RAKYAT DAERAH | |
| | REGIONAL HOUSE OF REPRESENTATIVE | |
| 2.2.1 | Jumlah Anggota Dewan Perwakilan Rakyat Daerah Menurut Partai Politik dan Jenis Kelamin di Kabupaten Kampar, 2021 <i>Number of Regional House of Representatives's Members by Political Parties and Sex in Kampar Regency 2021</i> | 18 |
| 2.3 | SUMBER DAYA MANUSIA | |
| | HUMAN RESOURCES | |
| 2.3.1 | Jumlah Pegawai Negeri Sipil Menurut Jabatan dan Jenis Kelamin di Kabupaten Kampar, Desember 2020 dan Desember 2021 <i>Number of Civil Servants by Occupation and Sex in Kampar Regency, December 2020 dan December 2021</i> | 19 |
| 2.3.2 | Jumlah Pegawai Negeri Sipil Menurut Tingkat Pendidikan dan Jenis Kelamin di Kabupaten Kampar, Desember 2020 dan Desember 2021 <i>Number of Civil Servants by Educational Level and Sex in Kampar Regency, Desember 2020 dan Desember 2021</i> | 21 |
| 2.3.3 | Jumlah Pegawai Negeri Sipil Menurut Tingkat Kepangkatan dan Jenis Kelamin di Kabupaten Kampar, Desember 2020 dan Desember 2021 <i>Number of Civil Servants by Hierarchy and Sex in Kampar Regency, Desember 2020 dan Desember 2021</i> | 23 |
| 2.4 | KEUANGAN PEMERINTAH | |
| | GOVERNMENT FINANCE | |
| 2.4.1 | Realisasi Pendapatan Pemerintah Kabupaten Kampar Menurut Jenis Pendapatan (ribu rupiah), 2019–2020 <i>Actual Kampar Regency Government Revenues by Kind of Revenues (thousand rupiahs), 2019–2020</i> | 25 |
| 2.4.2 | Realisasi Belanja Pemerintah Kabupaten Kampar Menurut Jenis Belanja (ribu rupiah), 2019–2020 <i>Actual Kampar Regency Government Expenditures by Kind of Expenditures (thousand rupiahs), 2019–2020</i> | 26 |

**3. PENDUDUK DAN KETENAGAKERJAAN/
POPULATION AND EMPLOYMENT**

**3.1 PENDUDUK
POPULATION**

3.1.1 Penduduk, Laju Pertumbuhan Penduduk per Tahun, Distribusi
Persentase Penduduk, Kepadatan Penduduk, Rasio Jenis
Kelamin Penduduk Menurut Kecamatan di Kabupaten Kampar, 2021
*Population, Annual Population Growth Rate, Percentage Distribution
of Population, Population Density, and Population Sex Ratio by
Subdistrict in Kampar Regency, 2021* 33

3.1.2 Jumlah Penduduk Menurut Kelompok Umur
dan Jenis Kelamin di Kabupaten Kampar, 2021
Population by Age Groups and Sex in Kampar Regency, 2021 36

**3.2 KETENAGAKERJAAN
EMPLOYMENT**

3.2.1 Jumlah Penduduk Berumur 15 Tahun Keatas
Menurut Jenis Kegiatan Selama Seminggu yang
Lalu dan Jenis Kelamin di Kabupaten Kampar, 2021
*Population Aged 15 Years and Over by Type of Activity During The
Previous Week and Sex in Kampar Regency, 2021* 37

3.2.2 Penduduk Berumur 15 Tahun ke Atas Menurut Pendidikan
Tertinggi yang Ditamatkan dan Jenis Kegiatan Selama
Seminggu yang Lalu di Kabupaten Kampar, 2021
*Population 15 Years of Age and Over by Educational Attainment and
Type of Activity During the Previous Week in Kampar Regency, 2021*.... 38

3.2.3 Penduduk Berumur 15 Tahun Ke Atas yang Bekerja
Selama Seminggu yang Lalu Menurut Status Pekerjaan
Utama dan Jenis Kelamin di Kabupaten Kampar, 2021
*Population 15 Years of Age and Over who Worked During The
Previous Week by Main Employment Status and Sex in Kampar
Regency, 2021* 40

4. SOSIAL DAN KESEJAHTERAAN RAKYAT/SOCIAL AND WELFARE

4.1 PENDIDIKAN

EDUCATION

| | | |
|-------|-----------------------------------------------------------------------------------------------------------------------------------------------------------------------------------------------------------------------------------------------------------------------------------------------------------------------------------------------------------------------|----|
| 4.1.1 | Jumlah Sekolah, Guru, dan Murid Taman Kanak-Kanak (TK) di Bawah Kementerian Pendidikan dan Kebudayaan Menurut Kecamatan di Kabupaten Kampar, 2020/2021 dan 2021/2022 <i>Number of Schools, Teachers, and Pupils in Kindergarten Under The Ministry of Education and Culture by Subdistrict in Kampar Regency, 2020/2021 and 2021/2022</i> | 47 |
| 4.1.2 | Jumlah Sekolah, Guru, dan Murid Raudatul Athfal (RA) di Bawah Kementerian Agama Menurut Kecamatan di Kabupaten Kampar, 2020/2021 dan 2021/2022 <i>Number of Schools, Teachers, and Pupils in Raudatul Athfal (RA) Under The Ministry of Religious Affairs by Subdistrict in Kampar Regency, 2020/2021 and 2021/2022</i> | 50 |
| 4.1.3 | Jumlah Sekolah, Guru, dan Murid Sekolah Dasar (SD) di Bawah Kementerian Pendidikan dan Kebudayaan Menurut Kecamatan di Kabupaten Kampar, 2020/2021 dan 2021/2022 <i>Number of Schools, Teachers, and Pupils in Primary Schools Under The Ministry of Education and Culture by Subdistrict in Kampar Regency, 2020/2021 and 2021/2022</i> | 51 |
| 4.1.4 | Jumlah Sekolah, Guru, dan Murid Madrasah Ibtidaiyah (MI) di Bawah Kementerian Agama Menurut Kecamatan Menurut Kecamatan di Kabupaten Kampar, 2020/2021 dan 2021/2022 <i>Number of Schools, Teachers, and Pupils in Madrasah Ibtidaiyah (MI) Under The Ministry of Religious Affairs by Subdistrict in Kampar Regency, 2020/2021 and 2021/2022</i> | 54 |
| 4.1.5 | Jumlah Sekolah, Guru, dan Murid Sekolah Menengah Pertama (SMP) di Bawah Kementerian Pendidikan dan Kebudayaan Menurut Kecamatan di Kabupaten Kampar, 2020/2021 dan 2021/2022 <i>Number of Schools, Teachers, and Pupils in Lower Secondary Schools Under The Ministry of Education and Culture by Subdistrict in Kampar Regency, 2020/2021 and 2021/2022</i> | 57 |

| | | |
|--------|------------------------------------------------------------------------------------------------------------------------------------------------------------------------------------------------------------------------------------------------------------------------------------------------------------------------------------------------------------------------|----|
| 4.1.6 | Jumlah Sekolah, Guru, dan Murid Madrasah Tsanawiyah (MTs) di Bawah Kementerian Agama Menurut Kecamatan di Kabupaten Kampar, 2020/2021 dan 2021/2022 <i>Number of Schools, Teachers, and Pupils in Madrasah Tsanawiyah (MTs) Under The Ministry of Religious Affairs by Subdistrict in Kampar Regency, 2020/2021 and 2021/2022</i> | 60 |
| 4.1.7 | Jumlah Sekolah, Guru, dan Murid Sekolah Menengah Atas (SMA) di Bawah Kementerian Pendidikan dan Kebudayaan Menurut Kecamatan di Kabupaten Kampar, 2020/2021 dan 2021/2022 <i>Number of Schools, Teachers, and Pupils in Upper Secondary Schools Under The Ministry of Education and Culture by Subdistrict in Kampar Regency, 2020/2021 and 2021/2022</i> | 63 |
| 4.1.8 | Jumlah Sekolah, Guru, dan Murid Sekolah Menengah Kejuruan (SMK) di Bawah Kementerian Pendidikan dan Kebudayaan Menurut Kecamatan di Kabupaten Kampar, 2020/2021 dan 2021/2022 <i>Number of Schools, Teachers, and Pupils in Vocational High Schools Under The Ministry of Education and Culture by Subdistrict in Kampar Regency, 2020/2021 and 2021/2022</i> | 66 |
| 4.1.9 | Jumlah Sekolah, Guru, dan Murid Madrasah Aliyah (MA) di Bawah Kementerian Agama Menurut Kecamatan di Kabupaten Kampar, 2020/2021 dan 2021/2022 <i>Number of Schools, Teachers, and Pupils in Madrasah Aliyah (MA) Under the Ministry of Religious Affairs by Subdistrict in Kampar Regency, 2020/2021 and 2021/2022</i> | 69 |
| 4.1.10 | Jumlah Desa ¹ /Kelurahan yang Memiliki Fasilitas Sekolah Menurut Kecamatan dan Tingkat Pendidikan di Kabupaten Kampar, 2019–2021 <i>Number of Villages¹/Kelurahan Having Educational Facilities by Subdistrict and Educational Level in Kampar Regency, 2019–2021</i> | 72 |
| 4.1.11 | Angka Partisipasi Murni (APM) dan Angka Partisipasi Kasar (APK) Menurut Jenjang Pendidikan di Kabupaten Kampar, 2020 dan 2021 <i>Net Participation Rates and Gross Participation Rates by Educational Level in Kampar Regency, 2020 and 2021</i> | 77 |

| | | |
|------------|------------------------------------------------------------------------------------------------------------------------------------------------------------------------------------------------------------------------------------------------------------------------------------------------------------------------------|----|
| 4.1.12 | Persentase Penduduk Berumur 15 Tahun ke Atas yang Melek Huruf Menurut Kelompok Umur di Kabupaten Kampar, 2020 dan 2021 <i>Percentage of Literate People Aged 15 Years and Over by Age Group in Kampar Regency, 2020 and 2021</i> | 78 |
| 4.1.13 | Jumlah Koleksi Perpustakaan Daerah Kabupaten Kampar Menurut Jenis Buku, 2019-2021 <i>Number of Regional Library Collections of Kampar Regency by Type of Book, 2019-2021</i> | 79 |
| 4.1.14 | Jumlah Referensi Perpustakaan Daerah Kabupaten Kampar Menurut Jenis Buku, 2019-2021 <i>Number of Regional Library References of Kampar Regency by Type of Book, 2019-2021</i> | 80 |
| 4.1.15 | Jumlah Perpustakaan Menurut Kategori di Kabupaten Kampar, 2019-2021 <i>Number of Library by Category in Kampar Regency, 2019-2021</i> | 81 |
| 4.1.16 | Jumlah Anggota Perpustakaan Daerah Kabupaten Kampar Menurut Kategori, 2019-2021 <i>Number of Member in Regional Library of Kampar Regency by Category, 2019-2021</i> | 82 |
| 4.2 | KESEHATAN HEALTH | |
| 4.2.1 | Jumlah Desa ¹ /Kelurahan Yang Memiliki Sarana Kesehatan Menurut Kecamatan di Kabupaten Kampar, 2019–2021 <i>Number of Villages¹/Kelurahan Having Health Facilities by Subdistrict in Kampar Regency, 2019–2021</i> | 83 |
| 4.2.2 | Jumlah Tenaga Kesehatan Menurut Kecamatan di Kabupaten Kampar, 2021 <i>Number of Health Human Resources by Subdistrict in Kampar Regency, 2021</i> | 89 |
| 4.2.3 | Jumlah Rumah Sakit Umum, Rumah Sakit Khusus, Puskesmas, Klinik Pratama, dan Posyandu Menurut Kecamatan di Kabupaten Kampar, 2020 dan 2021 <i>Number of General Hospital, Specialized Hospital, Public Health Center, Primary Clinic, and Integrated Health Post by Subdistrict in Kampar Regency, 2020 and 2021</i> | 91 |

| | | |
|------------|---------------------------------------------------------------------------------------------------------------------------------------------------------------------------------------------------------------------------------------------------------|-----|
| 4.2.4 | Jumlah Paramedis Dan Tenaga Medis Lainnya Menurut Jenis Kelamin pada Dinas Kesehatan Kabupaten Kampar, 2021 <i>Number of Paramedics and Other Medical Personnel by Sex at Health Service of Kampar Regency, 2021</i> | 94 |
| 4.2.5 | Jumlah Tempat Tidur Perawatan pada Sarana Kesehatan Pemerintah Menurut Kecamatan di Kabupaten Kampar, 2021 <i>Number of Beds at Government Health Facilities by Subdistrict in Kampar Regency, 2021</i> | 96 |
| 4.2.6 | Jumlah Pasien Rumah Sakit Umum dan Puskesmas Menurut Kecamatan di Kabupaten Kampar, 2021 <i>Patients of General Hospital and Public Health Center by Subdistrict in Kampar Regency, 2021</i> | 97 |
| 4.2.7 | Sepuluh Macam Penyakit Terbanyak di Kabupaten Kampar, 2021 <i>The Top Ten Kinds of Diseases in Kampar District, 2021</i> | 98 |
| 4.2.8 | Jumlah Pasien Rawat Inap Rumah Sakit Umum Daerah (RSUD) Bangkinang Menurut Kategori Pembayaran, 2019-2021 <i>Number of Inpatients in the Regional General Hospital (RSUD) of Bangkinang by Payment Category, 2019-2021</i> | 99 |
| 4.2.9 | Indikator Kegiatan Rumah Sakit Umum Daerah (RSUD) Bangkinang, 2019-2021 <i>Indicators of Activities of the Regional General Hospital (RSUD) of Bangkinang, 2019-2021</i> | 100 |
| 4.2.10 | Jumlah Pasien Operasi Rumah Sakit Umum Daerah (RSUD) Bangkinang Menurut Jenis Operasi, 2019-2021 <i>Number of Surgery Patients at the Regional General Hospital (RSUD) of Bangkinang by Type of Operation, 2019-2021</i> | 101 |
| 4.2.11 | Hasil Pemeriksaan Laboratorium Rumah Sakit Umum Daerah (RSUD) Bangkinang Menurut Jenis Pemeriksaan, 2019-2021 <i>Results of Laboratory Examination of the Regional General Hospital (RSUD) of Bangkinang by Type of Examination, 2019-2021</i> | 102 |
| 4.3 | AGAMA DAN SOSIAL LAINNYA | |
| | RELIGION AND OTHER SOCIAL AFFAIRS | |
| 4.3.2 | Jumlah Tempat Peribadatan Menurut Kecamatan di Kabupaten Kampar, 2021 <i>Number of Places of Worship by Subdistrict in Kampar Regency, 2021</i> . | 103 |

| | | |
|--------|--------------------------------------------------------------------------------------------------------------------------------------------------------------------------------------------------------------------------------------------------------------------------|-----|
| 4.3.3 | Jumlah Desa ¹ /Kelurahan yang Mengalami Bencana Alam ² Menurut Kecamatan di Kabupaten Kampar, 2019–2021 <i>Number of Villages¹/Kelurahan that Had Natural Disaster² by Subdistrict in Kampar Regency, 2019–2021</i> | 104 |
| 4.3.4 | Jumlah Ternak Qurban dan Orang yang Ber-Qurban Pada Hari Raya Idul Adha Menurut Kecamatan di Kabupaten Kampar, 2021 <i>Number of Sacrificial Animals and People Who Give Sacrifice on Eid Al-Adha by Subdistrict in Kampar Regency, 2021</i> | 107 |
| 4.3.5 | Jumlah Jemaah Haji Menurut Jenis Kelamin dan Kecamatan di Kabupaten Kampar, 2021 <i>Number of Moeslem Pilgrism by Sex and Subdistrict in Kampar Regency, 2021</i> | 108 |
| 4.3.6 | Jumlah Surat Izin Mengemudi (SIM) yang Dikeluarkan oleh Polres Kabupaten Kampar Menurut Jenis SIM Setiap Bulan, 2021 <i>Number of Driving License Given Out in Resort Police of Kampar Regency by Type of Driving License Each Month, 2021</i> | 109 |
| 4.3.7 | Jumlah Kasus Kecelakaan Lalu Lintas, Korban dan Kerugian Material Setiap Bulan di Kabupaten Kampar, 2021 <i>Number of Traffic Accident Cases, Victims and Material losses Each Month in Kampar Regency, 2021</i> | 110 |
| 4.3.8 | Jumlah Kejahatan yang Terjadi Menurut Jenis Kejahatan dan Kecamatan di Kabupaten Kampar, 2021 <i>Number of Crimes by Type of Crime and Subdistrict in Kampar Regency, 2021</i> | 111 |
| 4.3.9 | Jumlah Tahanan Kepolisian Dewasa dan Anak-anak Menurut Jenis Kelamin di Kabupaten Kampar, 2021 <i>Number of Adult and Child Police Prisoners by Sex in Kampar Regency, 2021</i> | 112 |
| 4.3.10 | Jumlah Kejadian Bencana Alam Menurut Jenis Bencana dan Kecamatan di Kabupaten Kampar, 2021 <i>Number of Natural Disaster by Kind and Subdistrict in Kampar Regency, 2021</i> | 113 |
| 4.3.11 | Jumlah Organisasi Sosial Menurut Klasifikasi dan Kecamatan di Kabupaten Kampar, 2021 <i>Number of Social Organization by Classification and Subdistrict in Kampar Regency, 2021</i> | 114 |

| | | |
|------------|-----------------------------------------------------------------------------------------------------------------------------------------------------------------------------------------------------------------------------------------------------------------------------------------------------------|-----|
| 4.3.12 | Jumlah Penyandang Cacat yang Mendapatkan Bantuan Rehabilitasi dan Pelayanan Sosial Menurut Jenis Kelamin dan Kecamatan di Kabupaten Kampar, 2021 <i>Number of Persons with Disabilities Received Rehabilitation and Social Service Assistance by Sex and Subdistrict in Kampar Regency, 2021</i> | 115 |
| 4.4 | KEMISKINAN | |
| | POVERTY | |
| 4.4.1 | Garis Kemiskinan, Jumlah, dan Persentase Penduduk Miskin di Kabupaten Kampar, 2014–2021 <i>Poverty Line, Number, and Percentage of Poor People in Kampar Regency, 2014–2021</i> | 116 |
| 4.4.2 | Indeks Kedalaman Kemiskinan dan Indeks Keparahan Kemiskinan di Kabupaten Kampar, 2014–2021 <i>Poverty Gap Index and Poverty Severity Index in Kampar Regency, 2014–2021</i> | 117 |
| 5. | PERTANIAN, KEHUTANAN, PETERNAKAN, DAN PERIKANAN/ | |
| | AGRICULTURE, FORESTRY, LIVESTOCK, AND FISHERY | |
| 5.1 | HORTIKULTURA | |
| | HORTICULTURE | |
| 5.1.1 | Luas Panen Tanaman Sayuran Menurut Kecamatan dan Jenis Tanaman di Kabupaten Kampar (ha), 2020 dan 2021 <i>Harvested Area of Vegetables by Subdistrict and Kind of Plant in Kampar Regency (ha), 2020 and 2021</i> | 127 |
| 5.1.2 | Produksi Tanaman Sayuran Menurut Kecamatan dan Jenis Tanaman di Kabupaten Kampar (kuintal), 2020 dan 2021 <i>Production of Vegetables by Subdistrict and Kind of Plant in Kampar Regency (quintal), 2020 and 2021</i> | 131 |
| 5.1.3 | Luas Panen Tanaman Sayuran dan Buah-buahan Semusim Menurut Jenis Tanaman di Kabupaten Kampar (ha), 2015–2021 <i>Harvested Area of Seasonal Vegetables and Fruits by Kind of Plant in Kampar Regency (ha), 2015–2021</i> | 135 |

| | | |
|--------|-------------------------------------------------------------------------------------------------------------------------------------------------------------------------------------------------------------------------------------------------------------|-----|
| 5.1.4 | Produksi Tanaman Sayuran dan Buah-buahan Semusim Menurut Jenis Tanaman di Kabupaten Kampar (kuintal), 2015–2021 <i>Production of Seasonal Vegetables and Fruits by Kind of Plant in Kampar Regency (quintal), 2015–2021</i> | 136 |
| 5.1.5 | Luas Panen Tanaman Biofarmaka Menurut Kecamatan dan Jenis Tanaman di Kabupaten Kampar (m ²), 2020 dan 2021 <i>Harvested Area of Medicinal Plants by Subdistrict and Kind of Plant in Kampar Regency (m²), 2020 and 2021</i> | 137 |
| 5.1.6 | Produksi Tanaman Biofarmaka Menurut Kecamatan dan Jenis Tanaman di Kabupaten Kampar (kg), 2020 and 2021 <i>Production of Medicinal Plants by Subdistrict and Kind of Plant in Kampar Regency (kg), 2020 and 2021</i> | 139 |
| 5.1.7 | Luas Panen Tanaman Biofarmaka Menurut Jenis Tanaman di Kabupaten Kampar (m ²), 2015–2021 <i>Harvested Area of Medicinal Plants by Kind of Plant in Kampar Regency (m²), 2015–2021</i> | 141 |
| 5.1.8 | Produksi Tanaman Biofarmaka Menurut Jenis Tanaman di Kabupaten Kampar (kg), 2015–2021 <i>Production of Medicinal Plants by Kind of Plant in Kampar Regency (kg), 2015–2021</i> | 142 |
| 5.1.13 | Produksi Buah-buahan Menurut Kecamatan dan Jenis Tanaman di Kabupaten Kampar (kuintal), 2020 and 2021 <i>Production of Fruits by Subdistrict and Kind of Plant in Kampar Regency (quintal), 2020 and 2021</i> | 143 |
| 5.1.14 | Produksi Buah-Buahan dan Sayuran Tahunan Menurut Jenis Tanaman di Kabupaten Kampar (kuintal), 2015–2021 <i>Production of Annual Fruits and Vegetables by Kind of Plant in Kampar Regency (quintal), 2015–2021</i> | 147 |
| 5.1.15 | Jumlah Kelompok Tani Menurut Kecamatan di Kabupaten Kampar, 2021 <i>Number of Farmer Groups by Subdistrict in Kampar Regency, 2021</i> | 148 |
| 5.1.16 | Luas Tanah Menurut Penggunaan di Kabupaten Kampar (ha), 2021 <i>Land Area by Utilization in Kampar Regency (ha), 2021</i> | 149 |

5.2 PERKEBUNAN

ESTATE CROPS

| | | |
|-------|-------------------------------------------------------------------------------------------------------------------------------------------------------------------------------------------------------------------------------|-----|
| 5.2.1 | Luas Areal Tanaman Perkebunan Menurut Kecamatan dan Jenis Tanaman di Kabupaten Kampar (ha), 2020 dan 2021 <i>Planted Area of Estate Crops by Subdistrict and Type of Crops in Kampar Regency (ha), 2020 and 2021</i> | 150 |
| 5.2.2 | Produksi Perkebunan Menurut Kecamatan dan Jenis Tanaman di Kabupaten Kampar (ton), 2020 dan 2021 <i>Production of Estate by Subdistrict and Type of Crops in Kampar Regency (ton), 2020 and 2021</i> | 154 |

5.3 PETERNAKAN

LIVESTOCK

| | | |
|-------|-----------------------------------------------------------------------------------------------------------------------------------------------------------------------------------------------------------------|-----|
| 5.3.1 | Jumlah Ternak Menurut Kecamatan dan Jenis Ternak di Kabupaten Kampar, 2021 <i>Number of Livestock by Subdistrict and Type of Livestock in Kampar Regency, 2021</i> | 158 |
| 5.3.2 | Populasi Unggas Menurut Kecamatan dan Jenis Unggas di Kabupaten Kampar, 2021 <i>Poultry Population by Subdistrict and Type of Poultry in Kampar Regency, 2021</i> | 160 |
| 5.3.3 | Produksi Telur Menurut Jenis Unggas di Kabupaten Kampar, 2021 <i>Egg Production by Type of Poultry in Kampar Regency, 2021</i> | 161 |
| 5.3.4 | Jumlah Ternak yang dipotong dan Produksi Daging Menurut Jenis Ternak di Kabupaten Kampar, 2021 <i>Number of Livestock Slaughtered and Meat Production by Type of Livestock in Kampar Regency, 2021</i> | 162 |

5.4 PERIKANAN

FISHERY

| | | |
|-------|-------------------------------------------------------------------------------------------------------------------------------------------------------------------------------------------|-----|
| 5.4.1 | Produksi Perikanan Menurut Kecamatan dan Sektor Perairan di Kabupaten Kampar (Ton), 2021 <i>Fishery Production by Subdistrict and Water Sector in Kampar Regency (Ton), 2021</i> | 163 |
|-------|-------------------------------------------------------------------------------------------------------------------------------------------------------------------------------------------|-----|

| | | |
|-----------|----------------------------------------------------------------------------------------------------------------------------------------------------------------------------------------------------------------------------------------------------------------|-----|
| 5.4.2 | Produksi Perikanan Menurut Kecamatan dan Sektor Perairan di Kabupaten Kampar (Juta Rupiah), 2021 <i>Fishery Production by Subdistrict and Water Sector in Kampar Regency (Million Rupiah), 2021</i> | 164 |
| 5.4.3 | Jumlah Produksi Budidaya Perikanan Menurut Kecamatan dan Jenis Ikan di Kabupaten Kampar (Ton), 2021 <i>Number of Aquaculture Production by Subdistrict and Type of Fish in Kampar Regency (Ton), 2021</i> | 165 |
| 5.4.4 | Jumlah Armada/Kapal Perikanan Menurut Kecamatan di Kabupaten Kampar, 2021 <i>Number of Fish Boats by Subdistrict in Kampar Regency, 2021</i> | 167 |
| 5.4.5 | Jumlah Alat Penangkap Ikan Menurut Kecamatan di Kabupaten Kampar, 2021 <i>Number of Fishing Tackles by Subdistrict in Kampar Regency, 2021</i> | 168 |
| 6. | INDUSTRI, PERTAMBANGAN, DAN ENERGI/ INDUSTRY, MINING, AND ENERGY | |
| 6.1 | Realisasi Konsumsi Listrik per Bulan di Kabupaten Kampar, 2021 <i>Monthly Electricity Consumption Realization in Kampar Regency, 2021</i> | 175 |
| 6.2 | Jumlah Pelanggan dan Air yang Disalurkan Menurut Kecamatan di Kabupaten Kampar, 2021 <i>Number of Customers and Distributed Water by Subdistrict in Kampar Regency, 2021</i> | 176 |
| 7. | PARIWISATA/TOURISM | |
| 7.1 | Kondisi Objek Wisata Menurut Kecamatan di Kabupaten Kampar, 2022 <i>Tourism Object Condition by Subdistrict in Kampar Regency, 2021</i> | 181 |
| 7.2 | Banyaknya Usaha Penyedia Jasa Akomodasi, Kamar dan Tempat Tidur yang Tersedia pada Hotel Bintang dan Non Bintang di Kabupaten Kampar, 2022 <i>Number of Accommodations, Available Rooms and Beds Star and Non-Star Hotels in Kampar Regency, 2021</i> | 184 |

| | | |
|------------|--------------------------------------------------------------------------------------------------------------------------------------------------------------------------------------------------------------------------------------------------------------------------------------------|-----|
| 8. | TRANSPORTASI DAN KOMUNIKASI/ TRANSPORTATION AND COMMUNICATION | |
| 8.1 | TRANSPORTASI TRANSPORTATION | |
| 8.1.1 | Panjang Jalan ¹ Menurut Tingkat Kewenangan Pemerintahan di Kabupaten Kampar (km), 2019-2021 <i>Length of Roads¹ by Level of Government Authority in Kampar Regency (km), 2019-2021</i> | 189 |
| 8.1.2 | Panjang Jalan Kewenangan Pemerintahan Provinsi Riau Menurut Jenis Permukaan Jalan di Kabupaten Kampar (km), 2021 <i>Length of Roads to the Authority of the Riau Province Government by Type of Road Surface in Kampar Regency (km), 2021</i> | 190 |
| 8.1.3 | Panjang Jalan Kewenangan Pemerintahan Provinsi Riau Menurut Kondisi Jalan di Kabupaten Kampar (km), 2021 <i>Length of Roads to the Authority of the Riau Province Government by Condition of Roads in Kampar Regency (km), 2021</i> | 191 |
| 9. | SISTEM NERACA REGIONAL/SYSTEM OF REGIONAL ACCOUNTS | |
| 9.1. | Produk Domestik Regional Bruto Atas Dasar Harga Berlaku Menurut Lapangan Usaha di Kabupaten Kampar (miliar rupiah), 2015–2021 <i>Gross Regional Domestic Product at Current Market Prices by Industry in Kampar Regency (billion rupiahs), 2015–2021</i> | 201 |
| 9.2 | Produk Domestik Regional Bruto Atas Dasar Harga Konstan 2010 Menurut Lapangan Usaha di Kabupaten Kampar (miliar rupiah), 2015–2021 <i>Gross Regional Domestic Product at 2010 Constant Market Prices by Industry in Kampar Regency (billion rupiahs), 2015–2021</i> | 203 |
| 9.3 | Distribusi Persentase Produk Domestik Regional Bruto Atas Dasar Harga Berlaku Menurut Lapangan Usaha di Kabupaten Kampar, 2015–2021 <i>Percentage Distribution of Gross Regional Domestic Product at Current Market Prices by Industry in Kampar Regency, 2015–2021</i> | 205 |

| | | |
|------------|------------------------------------------------------------------------------------------------------------------------------------------------------------------------------------------------------------------------------------------------------------------------------------------------------------|-----|
| 9.4 | <p>Laju Pertumbuhan Produk Domestik Regional Bruto Atas Dasar Harga Konstan 2010 Menurut Lapangan Usaha di Kabupaten Kampar (persen), 2015–2021 <i>Growth Rate of Gross Regional Domestic Product at 2010 Constant Market Prices by Industry in Kampar Regency (percent), 2015–2021</i></p> | 207 |
| 9.5 | <p>Produk Domestik Regional Bruto Atas Dasar Harga Berlaku Menurut Jenis Pengeluaran di Kabupaten Kampar (miliar rupiah), 2015–2020 <i>Gross Regional Domestic Product at Current Market Prices by Type of Expenditure in Kampar Regency (billion rupiahs), 2015–2020.....</i></p> | 209 |
| 9.6 | <p>Produk Domestik Regional Bruto Atas Dasar Harga Konstan 2010 Menurut Jenis Pengeluaran di Kabupaten Kampar (miliar rupiah), 2015–2021 <i>Gross Regional Domestic Product at 2010 Constant Market Prices by Type of Expenditure in Kampar Regency (billion rupiahs), 2015–2021 ..</i></p> | 210 |
| 10. | PERBANDINGAN ANTAR KABUPATEN/ KOTA/ REGENCY/MUNICIPAL COMPARISON | |
| 10.1 | <p>Jumlah Penduduk Menurut Kabupaten/ Kota di Provinsi Riau (ribu), 2015–2021 <i>Population by Regency/Municipality in Riau Province (thousand), 2015–2021</i></p> | 215 |
| 10.2 | <p>Laju Pertumbuhan Produk Domestik Regional Bruto Atas Dasar Harga Konstan 2010 Menurut Kabupaten/Kota di Provinsi Riau (persen), 2015–2021 <i>Rate of Growth of Gross Regional Domestic Products at Constant 2010 Prices by Regency/Municipality in Riau Province (percent), 2015–2021</i></p> | 216 |
| 10.3 | <p>Jumlah Penduduk Miskin Menurut Kabupaten/ Kota di Provinsi Riau (ribu), 2015–2021 <i>Number of Poor Population by Regency/Municipality in Riau Province (thousand), 2015–2021.....</i></p> | 217 |
| 10.4 | <p>Indeks Pembangunan Manusia Menurut Kabupaten/Kota di Provinsi Riau, 2015–2021 <i>Human Development Index by Regency/Municipality in Riau Province, 2015–2021</i></p> | 218 |

PENJELASAN UMUM/EXPLANATORY NOTES

Tanda-tanda, satuan-satuan, dan lain-lainnya yang digunakan dalam publikasi ini adalah sebagai berikut:

Symbols, measurement units, and acronyms which are used in this publication, are as follows:

1. TANDA-TANDA/SYMBOLS

| | |
|-------------------------------------------------------------------|-------|
| Data tidak tersedia/Data not available | : ... |
| Tidak ada atau nol /Null or zero | : - |
| Data dapat diabaikan/Data negligible | : 0 |
| Tanda decimal/Decimal point | : , |
| Data tidak dapat ditampilkan/Not applicable | : NA |
| Angka estimasi/Estimated figures | : e |
| Angka diperbaiki/Revised figures | : r |
| Angka sementara/Preliminary figures | : x |
| Angka sangat sementara/Very preliminary figures | : xx |
| Angka sangat sangat sementara/Very very preliminary figures | : xxx |

2. SATUAN/UNITS

| | |
|----------------------------------------------|-------------------------------------------------|
| barel/barrel | : 158,99 liter/litres = 1/6,2898 m ³ |
| hektar (ha)/hectare (ha) | : 10 000 m ² |
| kilometer (km)/kilometres (km) | : 1 000 meter/meters (m) |
| knot/knot | : 1,8523 km/jam (km/hour) |
| kuintal/quintal | : 100 kg |
| KWh | : 1 000 Watt hour |
| MWh | : 1 000 KWh |
| liter (untuk beras)/litre (for rice) | : 0,80 kg |
| MMSCF | : 1/35,3 m ³ |
| metrik ton (m.ton)/metric ton (m. ton) | : 0,98421 long ton = 1 000 kg |
| ons/ounce | : 28,31 gram/grams |
| ton | : 1 000 kg |

Satuan lain: buah, dus, butir, helai/lembar, kaleng, batang, pulsa, ton kilometer (ton-km), jam, menit, persen (%).

Other units: unit, pack, pieces, sheet, tin, pulse, ton-kilometres(ton-km), hour, minute, percent (%).

Perbedaan angka di belakang koma disebabkan oleh pembulatan angka.

The difference in decimal numbers is caused by rounding.

DAFTAR SINGKATAN/ LIST OF ABBREVIATIONS

| | |
|-----------|----------------------------------------------------------------------------|
| SI | : Stasiun Iklim |
| SIMPK | : Stasiun Meteorologi Pertanian Khusus |
| t.t | : Tempat tidur |
| BCG | : Bacillus Calmette Guerin |
| DPT | : Difteri, Pertusis, Tetanus |
| TT | : Tetanus Toxoid |
| IOT | : Industri Obat Tradisional/ <i>Traditional Medicine Industry</i> |
| IKOT | : Industri Kecil Obat Tradisional/ <i>Traditional Medicine Small</i> |
| Alkes | : Alat kesehatan/ <i>Health Kits</i> |
| PKRT | : Perbekalan Kesehatan Rumah tangga/ <i>Household Health Logistics</i> |
| Kompl | : Komplemen/ <i>Complement</i> |
| IRTP | : Industri Pangan Produksi Rumah Tangga/ <i>Foods Home Industry</i> |
| PBF | : Pedagang Besar Farmasi/ <i>Pharmacy Whole-seller</i> |
| GFK | : Gudang Farmasi Kab/Kota/Regency/ <i>Municipality Pharmacy Warehouse</i> |
| RB | : Rumah Bersalin/ <i>Delivery House</i> |
| Pustu | : Puskesmas pembantu/ <i>Auxiliary Public Health Center</i> |
| BP | : Balai Pengobatan/ <i>Polyclinic</i> |
| TPS | : Tempat Pembuangan Sementara / <i>landfill</i> |
| Jamkesmas | : Jaminan kesehatan masyarakat miskin/ <i>Poor public health insurance</i> |
| PJKMU | : Program Jaminan Kesehatan Masyarakat Umum |
| SIUP | : Surat Ijin Usaha Perdagangan/ <i>Trading Permission Letter</i> |
| TDP | : Tanda Daftar Perusahaan/ <i>Company Registration Identity</i> |
| API | : Angka Pengenal Importir/ <i>Importer's Identity Number</i> |

Statistik Kunci, 2019–2021 Key Statistics, 2019–2021

| Rincian/Description (1) | Satuan/Unit (2) | 2019 (3) | 2020 (4) | 2021 (5) |
|----------------------------------------------------------------------------------------------------------------------------------------------|-------------------------------------------|-------------|-------------|-------------|
| SOSIAL/SOCIAL | | | | |
| Penduduk ¹ /Population ¹ | ribu/thousand | 871,12 | 841,33 | 857,75 |
| Laju Pertumbuhan Penduduk ¹ /Population Growth ¹ | % | 2,26 | 1,85 | 1,46 |
| Angka Harapan Hidup ^{1-e} /Life Expectancy Rate ¹ | tahun/years | 70,64 | 70,76 | 70,83 |
| Angka Melek Huruf Usia 15+/ <i>Literacy Rate Aged 15+</i> | % | 99,17 | 99,70 | 99,38 |
| Tingkat Partisipasi Angkatan Kerja -TPAK ^{2,3} <i>Labour Force Participation Rate-LFPR^{2,3}</i> | % | 60,90 | 63,78 | 63,06 |
| Tingkat Pengangguran Terbuka-TPT ² <i>Unemployment Rate-UR²</i> | % | 5,98 | 6,15 | 4,27 |
| Penduduk Miskin ⁴ /Poor People ⁴ | ribu/thousand | 66,81 | 65,30 | 68,74 |
| Persentase Penduduk Miskin ⁴ <i>Percentage of Poor People⁴</i> | % | 7,71 | 7,38 | 7,82 |
| Indeks Pembangunan Manusia-IPM ⁵ <i>Human Development Index⁵</i> | – | 73,15 | 72,83 | 73,02 |
| EKONOMI/ECONOMIC | | | | |
| Produk Domestik Regional Bruto (PDRB) Harga Berlaku ⁶ <i>Gross Regional Domestic Bruto (GRDP) at Current Price⁶</i> | triliun rupiah <i>trillion rupiahs</i> | 77,27 | 73,08 | 86,67 |
| Laju Pertumbuhan Ekonomi ⁸ /Economic Growth ⁷ | % | 3,86 | -0,90 | 3,45 |
| PDRB Per Kapita Harga Berlaku ^{6,8} <i>Per Capita of GRDP at Current Price^{6,8}</i> | juta rupiah <i>million rupiahs</i> | 90,43 | 87,26 | 101,04 |

Catatan/Notes: ¹ Data 2019 hasil proyeksi penduduk Indonesia 2010-2035 (pertengahan tahun/Juni) . Data 2020 hasil Hasil Sensus Penduduk (SP) 2020 (September). Data 2021 hasil proyeksi penduduk interim 2020-2023 (pertengahan tahun/Juni)/The 2019 data was the result of Indonesia population projection 2010–2035 (mid year/June). The 2020 data was the result of 2020 Population Census (September). The 2021 data was the result of interim population projection 2020–2023 (mid year/June)

² Kondisi Agustus/Condition at August

³ Menggunakan penimbang hasil proyeksi penduduk Survei Penduduk Antar Sensus (SUPAS) 2015/Weighted by the population projection results of the Intercensal Population Survey (SUPAS) 2015

⁴ Kondisi Maret/Condition at March

⁵ Sejak tahun 2010, IPM dihitung dengan metode baru. Komponen IPM metode baru adalah angka harapan hidup saat lahir, harapan lama sekolah, rata-rata lama sekolah, dan pengeluaran per kapita/Since 2010, HDI was calculated using new method. New HDI component are life expectancy at birth, expected years of schooling, means years of schooling, and expenditure per capita

⁶ Mulai tahun 2010 mengadopsi System of National Account 2008 (SNA 2008)/Since 2010 is in line with System of National Account 2008 (SNA 2008)

⁷ Menggunakan tahun dasar 2010 (2010=100)/Using 2010 base year (2010=100)

⁸ Menggunakan proyeksi penduduk berdasarkan hasil SP2010/Using population projection based on SP2010

01

GEOGRAFI DAN IKLIM GEOGRAPHY AND CLIMATE

KEADAAN GEOGRAFIS KABUPATEN KAMPAR, 2021

Kampar Regency Geographic Condition, 2021

IBUKOTA KAB. KAMPAR BANGKINANG KOTA

Capital of Kampar Regency is
Bangkinang Kota

LUAS WILAYAH BANGKINANG KOTA

Total Area of Bangkinang
Kota

177,18 km²



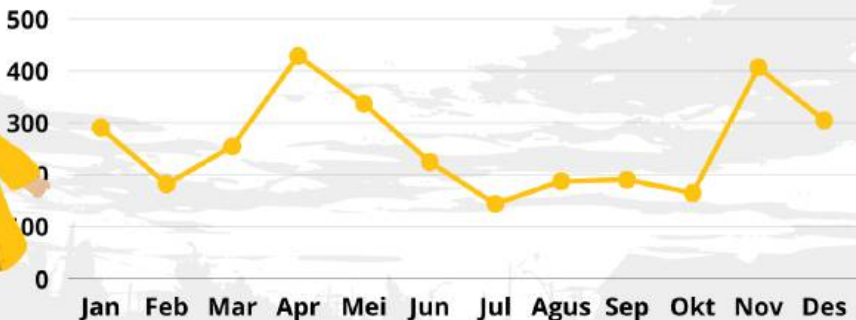
LUAS WILAYAH KABUPATEN KAMPAR

Total Area of Kampar Regency

11.289,28 km²

GRAFIK CURAH HUJAN KAB. KAMPAR, 2021 (mm)

Number of Precipitation in Kampar Regency, 2021 (mm)



PENJELASAN TEKNIS

1. Secara astronomis, Kabupaten Kampar terletak antara 01000'40" Lintang Utara dan 00027'00" Lintang Selatan dan antara 100028'30" – 101014'30" Bujur Timur dan dilalui oleh garis ekuator atau garis khatulistiwa yang terletak pada garis lintang 00.
2. Berdasarkan posisi geografisnya, kabupaten Kampar memiliki batas-batas: Utara – Kota Pekanbaru, Kabupaten Siak; Selatan – Kabupaten Kuantan Singingi; Barat – Kabupaten Rokan Hulu dan Provinsi Sumatera Barat; Timur – Kabupaten Pelalawan dan Kabupaten Siak.
3. Kabupaten Kampar terdiri dari 21 Kecamatan yaitu Kampar Kiri, Kampar Kiri Hulu, Kampar Kiri Hilir, Gunung Sahilan, Kampar Kiri Tengah, XIII Koto Kampar, Koto Kampar Hulu, Kuok, Salo, Tapung, Tapung Hulu, Tapung Hilir, Bangkinang Kota, Bangkinang, Kampar, Kampa, Rumbio Jaya, Kampar Utara, Tambang, Siak Hulu, dan Perhentian Raja.

TECHNICAL NOTES

1. *Astronomically, Kampar Regency is located between 01000'40" North latitude and 00027'00" South latitude, and between 100028'30" – 101014'30" East longitude and lies on equator line located at 00 latitude line.*
2. *In terms of geographic position, Kampar regency has boundaries as follows: North – Pekanbaru City, Siak Regency; South - Kuantan Singingi Regency; West - Rokan Hulu Regency and Sumatera Barat Province; East – Pelalawan Regency dan Siak Regency.*
3. *Kampar regency has 21 districts. These are Kampar Kiri, Kampar Kiri Hulu, Kampar Kiri Hilir, Gunung Sahilan, Kampar Kiri Tengah, XIII Koto Kampar, Koto Kampar Hulu, Kuok, Salo, Tapung, Tapung Hulu, Tapung Hilir, Bangkinang Kota, Bangkinang, Kampar, Kampa, Rumbio Jaya, Kampar Utara, Tambang, Siak Hulu, and Perhentian Raja.*

Jarak antara Ibukota Kabupaten ke Ibukota Kecamatan:

1. Bangkinang – Lipat Kain : 110 km
2. Bangkinang – Gema : 140 km
3. Bangkinang – Sungai Pagar : 85 km
4. Bangkinang – Gunung Sahilan : 98 km
5. Bangkinang – Simalinyang : 83 km
6. Bangkinang – Batu Bersurat : 50 km
7. Bangkinang – Tanjung : 65 km
8. Bangkinang – Kuok : 10 km
9. Bangkinang – Salo : 6 km
10. Bangkinang – Petapahan : 30 km
11. Bangkinang – Sinama Nenek : 80 km
12. Bangkinang – Kota Garo : 75 km
13. Bangkinang – Bangkinang : 0 km
14. Bangkinang – Muara Uwai : 3 km
15. Bangkinang – Air Tiris : 10 km
16. Bangkinang – Kampar : 25 km
17. Bangkinang – Teratak : 25 km
18. Bangkinang – Sawah : 15 km
19. Bangkinang – Sungai Pinang : 34 km
20. Bangkinang – Pangkalanbaru : 65km
21. Bangkinang – Pantai Raja : 86 km

Distance between Regency Capital to Capital Districts:

1. *Bangkinang – Lipat Kain : 110 Km*
2. *Bangkinang – Gema : 140 Km*
3. *Bangkinang – Sungai Pagar : 85 Km*
4. *Bangkinang – Gunung Sahilan : 98 Km*
5. *Bangkinang – Simalinyang : 83 Km*
6. *Bangkinang – Batu Bersurat : 50 Km*
7. *Bangkinang – Tanjung : 65 Km*
8. *Bangkinang – Kuok : 10 Km*
9. *Bangkinang – Salo : 6 Km*
10. *Bangkinang – Petapahan : 30 Km*
11. *Bangkinang – Sinama Nenek : 80 Km*
12. *Bangkinang – Kota Garo : 75 Km*
13. *Bangkinang – Bangkinang : 0 Km*
14. *Bangkinang – Muara Uwai : 3 Km*
15. *Bangkinang – Air Tiris : 10 Km*
16. *Bangkinang – Kampar : 25 Km*
17. *Bangkinang – Teratak : 25 Km*
18. *Bangkinang – Sawah : 15 Km*
19. *Bangkinang – Sungai Pinang : 34 Km*
20. *Bangkinang – Pangkalanbaru : 65km*
21. *Bangkinang – Pantai Raja : 86 Km*

1.1 KEADAAN GEOGRAFI GEOGRAPHY CONDITION

Tabel 1.1.1 **Luas Daerah dan Jumlah Pulau Menurut Kecamatan di Kabupaten Kampar, 2021**
Table 1.1.1 **Total Area and Number of Islands by Subdistrict in Kampar Regency, 2021**

| Kecamatan <i>Subdistrict</i> | Ibukota Kecamatan <i>Capital of Subdistrict</i> | Luas <i>Total Area</i> (km ² /sq.km) |
|---------------------------------|----------------------------------------------------|-------------------------------------------------------|
| (1) | (2) | (3) |
| Kampar Kiri | Lipat Kain | 915,33 |
| Kampar Kiri Hulu | Gema | 1 301,25 |
| Kampar Kiri Hilir | Sungai Pagar | 759,74 |
| Gunung Sahilan | Gunung Sahilan | 597,97 |
| Kampar Kiri Tengah | Simalinyang | 330,59 |
| XIII Koto Kampar | Batu Bersurat | 732,40 |
| Koto Kampar Hulu | Tanjung | 674,00 |
| Kuok | Kuok | 151,41 |
| Salo | Salo | 207,83 |
| Tapung | Petapahan | 1 365,97 |
| Tapung Hulu | Sinama Nenek | 1 169,15 |
| Tapung Hilir | Kota Garo | 1 013,56 |
| Bangkinang Kota | Bangkinang | 177,18 |
| Bangkinang | Muara Uwai | 253,50 |
| Kampar | Air tiris | 136,28 |
| Kampa | Kampar | 173,08 |
| Rumbio Jaya | Teratak | 76,92 |
| Kampar Utara | Sawah | 79,84 |
| Tambang | Sungai Pinang | 371,94 |
| Siak Hulu | Pangkalan Baru | 689,80 |
| Perhentian Raja | Pantai Raja | 111,54 |
| Kabupaten Kampar | Bangkinang | 11 289,28 |

Lanjutan Tabel/*Continued Table 1.1.1*

| Kecamatan <i>Subdistrict</i> | Persentase terhadap Luas Kabupaten <i>Percentage to Regency Area</i> | Jumlah Pulau <i>Number of Islands</i> |
|---------------------------------|-------------------------------------------------------------------------|------------------------------------------|
| (1) | (4) | (5) |
| Kampar Kiri | 8,1 | ... |
| Kampar Kiri Hulu | 11,5 | ... |
| Kampar Kiri Hilir | 6,7 | ... |
| Gunung Sahilan | 5,3 | ... |
| Kampar Kiri Tengah | 2,9 | ... |
| XIII Koto Kampar | 6,5 | ... |
| Koto Kampar Hulu | 6,0 | ... |
| Kuok | 1,3 | ... |
| Salo | 1,8 | ... |
| Tapung | 12,1 | ... |
| Tapung Hulu | 10,4 | ... |
| Tapung Hilir | 9,0 | ... |
| Bangkinang Kota | 1,6 | ... |
| Bangkinang | 2,2 | ... |
| Kampar | 1,2 | ... |
| Kampa | 1,5 | ... |
| Rumbio Jaya | 0,7 | ... |
| Kampar Utara | 0,7 | ... |
| Tambang | 3,3 | ... |
| Siak Hulu | 6,1 | ... |
| Perhentian Raja | 1,0 | ... |
| Kabupaten Kampar | 100,0 | ... |

Catatan/Note: ¹ Berdasarkan Peraturan Menteri Dalam Negeri Nomor 137 Tahun 2015 tanggal 29 Desember 2015/*Based on Minister of Home Affairs Regulation Number 137/2015, December 29, 2015*

² Berdasarkan informasi Kementerian Dalam Negeri Tahun 2018/*Based on information from Ministry of Home Affairs, 2018*

Sumber/Source: Kementerian Dalam Negeri/*Ministry of Home Affairs*

Tabel
Table 1.1.2

Tinggi Wilayah dan Jarak ke Ibukota Kabupaten Menurut Kecamatan di Kabupaten Kampar, 2021
Altitude and Distance to the Capital of Regency by Subdistrict in Kampar Regency, 2021

| Kecamatan Subdistrict | Tinggi Wilayah (mdpl) Altitude (m a.s.l) | Jarak ke Ibukota Kabupaten Distance to the Capital of Regency |
|--------------------------|---------------------------------------------|------------------------------------------------------------------|
| (1) | (2) | (3) |
| Kampar Kiri | 51 | 110 km |
| Kampar Kiri Hulu | 100 | 140 km |
| Kampar Kiri Hilir | 51 | 85 km |
| Gunung Sahilan | 51 | 98 km |
| Kampar Kiri Tengah | 51 | 83 km |
| XIII Koto Kampar | 85 | 50 km |
| Koto Kampar Hulu | 92 | 65 km |
| Kuok | 44 | 10 km |
| Salo | 40 | 6 km |
| Tapung | 51 | 30 km |
| Tapung Hulu | 50 | 80 km |
| Tapung Hilir | 48 | 75 km |
| Bangkinang Kota | 40 | 0 km |
| Bangkinang | 40 | 3 km |
| Kampar | 38 | 10 km |
| Kampa | 38 | 25 km |
| Rumbio Jaya | 38 | 25 km |
| Kampar Utara | 38 | 15 km |
| Tambang | 26 | 34 km |
| Siak Hulu | 35 | 65 km |
| Perhentian Raja | 35 | 86 km |
| Kabupaten Kampar | 40 | 0 km |

Catatan/Note: ¹ Berdasarkan Peraturan Menteri Dalam Negeri Nomor 137 Tahun 2015 tanggal 29 Desember 2015/*Based on Minister of Home Affairs Regulation Number 137/2015, December 29, 2015*

² Berdasarkan informasi Kementerian Dalam Negeri Tahun 2018/*Based on information from Ministry of Home Affairs, 2018*

Sumber/Source: Kementerian Dalam Negeri/*Ministry of Home Affairs*

1.2 KEADAAN IKLIM CLIMATE CONDITION

Tabel 1.2.1 **Pengamatan Unsur Iklim Menurut Bulan di Stasiun
Klimatologi Kampar, 2021**
*Observation of Climate Elements By Months at Kampar
Climatology Station, 2021*

| Bulan Month | Suhu/Temperature (°C) | | | Kelembaban/Humidity (%) | | |
|---------------------|-----------------------|----------------------|---------------------|-------------------------|----------------------|---------------------|
| | Minimum | Rata-rata Average | Maksimum Maximum | Minimum | Rata-rata Average | Maksimum Maximum |
| (1) | (2) | (3) | (4) | (5) | (6) | (7) |
| Januari/January | 22,55 | 26,06 | 30,67 | 57,00 | 84,40 | 98,00 |
| Februari/February | 22,45 | 26,65 | 31,92 | 59,00 | 81,73 | 98,00 |
| Maret/March | 22,71 | 26,57 | 31,97 | 54,00 | 83,03 | 98,00 |
| April/April | 22,68 | 26,90 | 32,25 | 56,00 | 82,53 | 98,00 |
| Mei/May | 23,02 | 27,20 | 32,32 | 60,00 | 83,84 | 98,00 |
| Juni/June | 22,07 | 27,06 | 32,66 | 52,00 | 81,61 | 99,00 |
| Juli/July | 22,53 | 26,95 | 32,51 | 50,00 | 81,06 | 98,00 |
| Agustus/August | 22,60 | 26,67 | 31,85 | 54,00 | 82,65 | 98,00 |
| September/September | 22,83 | 26,48 | 31,95 | 55,00 | 83,16 | 98,00 |
| Oktober/October | 22,89 | 26,97 | 32,45 | 47,00 | 81,93 | 98,00 |
| November/November | 22,77 | 26,79 | 31,92 | 50,00 | 82,84 | 98,00 |
| Desember/December | 22,24 | 26,46 | 31,07 | 59,00 | 84,81 | 98,00 |

Lanjutan Tabel/*Continued Table 1.2.1*

| Bulan Month | Kecepatan Angin (m/det) Wind Velocity (m/sec) | | | Tekanan Udara/Atmospheric Pressure (mb) | | |
|---------------------|--------------------------------------------------|----------------------|---------------------|--------------------------------------------|----------------------|---------------------|
| | Minimum | Rata-rata Average | Maksimum Maximum | Minimum | Rata-rata Average | Maksimum Maximum |
| (1) | (8) | (9) | (10) | (11) | (12) | (13) |
| Januari/January | - | 3,69 | 4,28 | 1 007,80 | 1 009,33 | 1 011,50 |
| Februari/February | - | 3,89 | 4,48 | 1 006,80 | 1 010,08 | 1 011,90 |
| Maret/March | - | 3,60 | 4,17 | 1 007,20 | 1 009,68 | 1 011,90 |
| April/April | - | 3,93 | 4,48 | 1 006,00 | 1 009,86 | 1 012,20 |
| Mei/May | - | 3,86 | 4,43 | 1 005,80 | 1 008,74 | 1 011,30 |
| Juni/June | - | 4,05 | 4,50 | 1 007,60 | 1 009,77 | 1 011,50 |
| Juli/July | - | 3,90 | 4,27 | 1 007,10 | 1 009,18 | 1 011,20 |
| Agustus/August | - | 4,22 | 5,17 | 1 007,30 | 1 009,87 | 1 012,40 |
| September/September | - | 4,15 | 4,77 | 1 006,80 | 1 009,45 | 1 010,50 |
| Oktober/October | - | 3,88 | 4,08 | 1 007,30 | 1 009,48 | 1 012,40 |
| November/November | - | 3,74 | 3,83 | 1 006,70 | 1 008,57 | 1 011,30 |
| Desember/December | - | 3,77 | 4,15 | 1 006,70 | 1 009,85 | 1 012,30 |

Lanjutan Tabel/*Continued Table 1.2.1*

| Bulan Month | Jumlah Curah Hujan Number of Precipitation (mm) | Jumlah Hari Hujan (hari) Number of Rainy Days (day) | Penyinaran Matahari Duration of Sunshine (%) |
|---------------------|-------------------------------------------------------|--------------------------------------------------------------|----------------------------------------------------|
| (1) | (14) | (15) | (16) |
| Januari/January | 290,30 | 13 | 35,77 |
| Februari/February | 180,80 | 9 | 55,27 |
| Maret/March | 253,50 | 16 | 46,85 |
| April/April | 427,70 | 18 | 44,13 |
| Mei/May | 336,10 | 18 | 48,47 |
| Juni/June | 224,10 | 11 | 62,67 |
| Juli/July | 142,80 | 6 | 60,69 |
| Agustus/August | 187,10 | 17 | 46,73 |
| September/September | 189,90 | 19 | 48,46 |
| Oktober/October | 164,40 | 11 | 55,36 |
| November/November | 406,30 | 15 | 53,67 |
| Desember/December | 304,30 | 17 | 42,06 |

Catatan/Note: -

Sumber/Source: Badan Meteorologi, Klimatologi, dan Geofisika/Meteorological, Climatological and Geophysical Agency

02

**PEMERINTAHAN
GOVERNMENT**

**SUMBER DAYA MANUSIA
Human Resource**

JUMLAH PNS KAB. KAMPAR, 2021

Number of Civil Servant of Kampar Regency, 2021



8.034

**ORANG/
People**



Laki-laki /Male

2.953

Perempuan /Female

5.081



**KEUANGAN PEMERINTAH
Government Finance**



REALISASI PENDAPATAN KAMPAR 2021
Actual Government Revenues, 2021

2.480.928.826

**RIBU RUPIAH/
Thousand Rupiahs**

REALISASI BELANJA KAMPAR 2021
Actual Government Expenditure, 2021

2.501.633.919

**RIBU RUPIAH/
Thousand Rupiahs**



PENJELASAN TEKNIS

1. **Desa** adalah suatu wilayah yang ditempati sejumlah penduduk sebagai kesatuan masyarakat yang di dalamnya merupakan kesatuan hukum yang memiliki organisasi pemerintan terendah langsung di bawah camat dan berhak menyelenggarakan rumah tangganya sendiri (otonomi) dalam ikatan negara kesatuan Republik Indonesia.
2. **Kelurahan** adalah suatu wilayah yang ditempati oleh sejumlah penduduk yang memiliki organisasi pemerintahan terendah langsung di bawah camat yang tidak berhak menyelenggarakan rumah tangganya tersendiri.
3. Susunan pemerintahan Kabupaten Kampar terdiri dari Bupati, Wakil Bupati, Lembaga Tinggi Negara, Dinas Daerah, Lembaga Pemerintah Non Kementerian.

TECHNICAL NOTES

1. **Village** is an area occupied by a population as a whole society in which an entity which has the lowest administrative organization directly under the district head, who has the right to conduct his own household (autonomy) in the bonds of the unitary Republic of Indonesia
2. **Kelurahan** is an area occupied by a population that has the lowest administrative organization directly under the district head who does not have the right to hold their own household.
3. The government structure of the Kampar Regency consists of regent, vice regent, state supreme agencies, ministries, ministerial level institutions, and non-ministerial institutions.

2.1 WILAYAH ADMINISTRATIF ADMINISTRATIVE AREA

Tabel 2.1.1 **Jumlah Desa¹/Kelurahan Menurut Kecamatan di Kabupaten Kampar, 2017–2021**
Table 2.1.1 **Number of Villages¹/Kelurahan by Subdistrict in Kampar Regency, 2017–2021**

| Kecamatan Subdistrict | 2017 | 2018 | 2019 | 2020 | 2021 |
|--------------------------|------------|------------|------------|------------|------------|
| (1) | (2) | (3) | (4) | (5) | (6) |
| Kampar Kiri | 20 | 20 | 20 | 20 | 20 |
| Kampar Kiri Hulu | 24 | 24 | 24 | 24 | 24 |
| Kampar Kiri Hilir | 8 | 8 | 8 | 8 | 8 |
| Gunung Sahilan | 9 | 9 | 9 | 9 | 9 |
| Kampar Kiri Tengah | 11 | 11 | 11 | 11 | 11 |
| XIII Koto Kampar | 13 | 13 | 13 | 13 | 13 |
| Koto Kampar Hulu | 6 | 6 | 6 | 6 | 6 |
| Kuok | 9 | 9 | 9 | 9 | 9 |
| Salo | 6 | 6 | 6 | 6 | 6 |
| Tapung | 25 | 25 | 25 | 25 | 25 |
| Tapung Hulu | 14 | 14 | 14 | 14 | 14 |
| Tapung Hilir | 16 | 16 | 16 | 16 | 16 |
| Bangkinang Kota | 4 | 4 | 4 | 4 | 4 |
| Bangkinang | 9 | 9 | 9 | 9 | 9 |
| Kampar | 18 | 18 | 18 | 18 | 18 |
| Kampa | 9 | 9 | 9 | 9 | 9 |
| Rumbio Jaya | 7 | 7 | 7 | 7 | 7 |
| Kampar Utara | 8 | 8 | 8 | 8 | 8 |
| Tambang | 17 | 17 | 17 | 17 | 17 |
| Siak Hulu | 12 | 12 | 12 | 12 | 12 |
| Perhentian Raja | 5 | 5 | 5 | 5 | 5 |
| Kabupaten Kampar | 250 | 250 | 250 | 250 | 250 |

Catatan/Note: ¹Termasuk Unit Permukiman Transmigrasi (UPT)/Include Transmigration Settlement Unit
Sumber/Source: Peraturan Badan Pusat Statistik Nomor 5 Tahun 2021 Tanggal 30 Desember 2021 tentang Perubahan Atas Peraturan Badan Pusat Statistik Nomor 1 Tahun 2021 tentang Kode dan Nama Wilayah Kerja Statistik Tahun 2021/Chief Statistician Regulation Number 5/2021, December 30 2021, as a revision of Chief Statistician Regulation Number 1 of 2021 on Code and Name of Regional Level of Data Collection.

Tabel
Table 2.1.2

Jumlah Desa Sangat Tertinggal, Tertinggal dan Non Tertinggal Menurut Kecamatan di Kabupaten Kampar, 2021
Number of Villages in Over Left, Left and Non Left Village by Subdistrict in Kampar Regency, 2021

| Kecamatan Subdistrict | Sangat Tertinggal Over Left | Tertinggal Left | Berkem- bang Developing | Maju Onward | Mandiri Independ- ently | Jumlah Total |
|--------------------------|-----------------------------------|--------------------|-------------------------------|----------------|-------------------------------|-----------------|
| (1) | (2) | (3) | (4) | (5) | (6) | (7) |
| Kampar Kiri | - | 10 | 8 | 1 | - | 19 |
| Kampar Kiri Hulu | 23 | 1 | - | - | - | 24 |
| Kampar Kiri Hilir | - | 2 | 4 | 1 | - | 7 |
| Gunung Sahilan | - | - | 6 | 5 | - | 11 |
| Kampar Kiri Tengah | - | - | 3 | 5 | 1 | 9 |
| XIII Koto Kampar | - | 1 | - | 5 | - | 6 |
| Koto Kampar Hulu | - | - | 6 | 4 | 2 | 12 |
| Kuok | - | - | 5 | 4 | - | 9 |
| Salo | - | - | 5 | 1 | - | 6 |
| Tapung | - | 1 | 17 | 7 | - | 25 |
| Tapung Hulu | - | - | 14 | - | - | 14 |
| Tapung Hilir | - | 1 | 15 | - | - | 16 |
| Bangkinang Kota | - | - | 2 | - | - | 2 |
| Bangkinang | - | - | 3 | 4 | - | 7 |
| Kampar | - | 1 | 11 | 5 | - | 17 |
| Kampa | - | 1 | 7 | 1 | - | 9 |
| Rumbio Jaya | - | - | 6 | 1 | - | 7 |
| Kampar Utara | - | - | 5 | 3 | - | 8 |
| Tambang | - | 1 | 10 | 6 | - | 17 |
| Siak Hulu | - | - | 6 | 3 | 3 | 12 |
| Perhentian Raja | - | - | 3 | 2 | - | 5 |
| Kabupaten Kampar | 23 | 19 | 136 | 58 | 6 | 242 |

Catatan/Note: -

Sumber/Source: Dinas Pemberdayaan Masyarakat Desa Kabupaten Kampar/Village Community Empowerment Service of Kampar Regency

Tabel
Table 2.1.3

**Jumlah Penerbitan Sertifikat Hak Atas Tanah Menurut
Kecamatan di Kabupaten Kampar, 2021**
**Number of Land Certificate By Subdistrict in Kampar
Regency, 2021**

| Kecamatan Subdistrict | Hak Milik Proprietary | Hak Guna Usaha Cultivation Rights | Hak Guna Bangunan Building Rights | Hak Pakai Usage Rights | Hak Pengelo- laan Management Rights | Hak Wakaf Waqf Rights | Jumlah Total |
|-----------------------------|--------------------------|--------------------------------------------|--------------------------------------------|---------------------------------|-------------------------------------------------|--------------------------------|-----------------|
| (1) | (2) | (3) | (4) | (5) | | | (6) |
| Kampar Kiri | 12 590 | - | 789 | 138 | - | - | 13 517 |
| Kampar Kiri Hulu | 10 432 | - | 8 | 9 | - | - | 10 449 |
| Kampar Kiri Hilir | 3 736 | - | 73 | 20 | - | - | 3 829 |
| Gunung Sahilan | 7 470 | - | 76 | 3 | - | - | 7 549 |
| Kampar Kiri Tengah | 5 101 | - | 68 | 14 | - | - | 5 183 |
| XIII Koto Kampar | 4 968 | - | 10 | 17 | - | - | 4 995 |
| Koto Kampar Hulu | 5 783 | - | 6 | 35 | - | - | 5 824 |
| Kuok | 8 161 | - | 86 | 57 | - | - | 8 304 |
| Salo | 4 602 | - | 79 | 15 | - | - | 4 696 |
| Tapung | 1 017 | - | - | - | - | - | 1 017 |
| Tapung Hulu | 14 345 | - | 39 | 21 | - | - | 14 405 |
| Tapung Hilir | 7 656 | - | 60 | 24 | - | - | 7 740 |
| Bangkinang Kota | 12 789 | - | 1 | 29 | - | - | 12 819 |
| Bangkinang | 5 448 | - | 6 | 35 | - | - | 5 489 |
| Kampar | 5 346 | - | 3 | 21 | - | - | 5 370 |
| Kampa | 65 048 | - | 6 517 | 59 | - | - | 71 624 |
| Rumbio Jaya | 48 215 | - | 9 142 | 33 | - | - | 57 390 |
| Kampar Utara | 44 849 | - | 2 895 | 18 | - | - | 47 762 |
| Tambang | 20 531 | - | 147 | 4 | - | - | 20 682 |
| Siak Hulu | 9 615 | 1 | 11 | 13 | - | - | 9 640 |
| Perhentian Raja | 5 829 | - | 2 | 2 | - | - | 5 833 |
| Kabupaten Kampar | 303 531 | 1 | 20 018 | 567 | - | - | 324 117 |

Catatan/Note: -

Sumber/Source: Kantor Pertanahan Kabupaten Kampar/Land Office of Kampar Regency

2.2 DEWAN PERWAKILAN RAKYAT DAERAH REGIONAL HOUSE OF REPRESENTATIVE

Tabel 2.2.1 **Jumlah Anggota Dewan Perwakilan Rakyat Daerah Menurut Partai Politik dan Jenis Kelamin di Kabupaten Kampar, 2021**
Number of Regional House of Representatives's Members by Political Parties and Sex in Kampar Regency 2021

| Partai Politik <i>Political Parties</i> | Laki-laki <i>Male</i> | Perempuan <i>Female</i> | Jumlah <i>Total</i> |
|------------------------------------------------|--------------------------|----------------------------|------------------------|
| (1) | (2) | (3) | (4) |
| Partai Golongan Karya (Golkar) | 6 | - | 6 |
| Partai Demokrat | 5 | 1 | 6 |
| Partai Gerakan Indonesia Raya (Gerindra) | 4 | 2 | 6 |
| Partai Amanat Nasional (PAN) | 5 | - | 5 |
| Partai Hati Nurani Rakyat (Hanura) | 1 | - | 1 |
| Partai Persatuan Pembangunan (PPP) | 4 | 1 | 5 |
| Nasdem | 5 | - | 5 |
| Partai Demokrasi Indonesia Perjuangan (PDIP) | 4 | - | 4 |
| Partai Keadilan Sejahtera (PKS) | 5 | - | 5 |
| Partai Kebangkitan Bangsa (PKB) | 1 | - | 1 |
| Partai Keadilan dan Persatuan Indonesia (PKPI) | 1 | - | 1 |
| Jumlah/Total | 41 | 4 | 45 |

Catatan/Note: -

Sumber/Source: Sekretariat DPRD Kabupaten Kampar/*The Secretariat of Regional House of Representative of Kampar Regency*

2.3 SUMBER DAYA MANUSIA HUMAN RESOURCES

Tabel 2.3.1 Jumlah Pegawai Negeri Sipil Menurut Jabatan dan Jenis Kelamin di Kabupaten Kampar, Desember 2020 dan Desember 2021
Number of Civil Servants by Occupation and Sex in Kampar Regency, December 2020 dan December 2021

| Jabatan <i>Occupation</i> | 2020 | | Jumlah <i>Total</i> |
|----------------------------------------------------------|--------------------------|----------------------------|------------------------|
| | Laki-laki <i>Male</i> | Perempuan <i>Female</i> | |
| (1) | (2) | (3) | (4) |
| Fungsional Tertentu <i>Specific Functional</i> | 1 035 | 697 | 1 732 |
| Fungsional Umum <i>Staf General Functional</i> | 1 816 | 4 063 | 5 879 |
| Struktural/Structural | 544 | 223 | 767 |
| Eselon V/5th Echelon | - | - | - |
| Eselon IV/4th Echelon | 342 | 188 | 530 |
| Eselon III/3rd Echelon | 170 | 32 | 202 |
| Eselon II/2nd Echelon | 32 | 3 | 35 |
| Eselon I/1st Echelon | - | - | - |
| Jumlah/Total | 3 395 | 4 983 | 8 378 |

Lanjutan Tabel/Continued Table 2.3.1

| Jabatan <i>Occupation</i> | 2021 | | Jumlah <i>Total</i> |
|----------------------------------------------------------|--------------------------|----------------------------|------------------------|
| | Laki-laki <i>Male</i> | Perempuan <i>Female</i> | |
| (1) | (5) | (6) | (7) |
| Fungsional Tertentu <i>Specific Functional</i> | 1 622 | 3 790 | 5 412 |
| Fungsional Umum <i>Staf General Functional</i> | 231 | 813 | 1 044 |
| Struktural/Structural | 550 | 239 | 789 |
| Eselon V/5th Echelon | - | - | - |
| Eselon IV/4th Echelon | 352 | 201 | 553 |
| Eselon III/3rd Echelon | 168 | 37 | 205 |
| Eselon II/2nd Echelon | 30 | 1 | 31 |
| Eselon I/1st Echelon | - | - | - |
| Jumlah/Total | 2 953 | 5 081 | 8 034 |

Catatan/Note: -

Sumber/Source: Badan Kepegawaian dan Pengembangan Sumber Daya Manusia Kabupaten Kampar/Regional Personnel and Human Resources Development Board Of Kampar Regency

Tabel
Table 2.3.2

Jumlah Pegawai Negeri Sipil Menurut Tingkat Pendidikan dan Jenis Kelamin di Kabupaten Kampar, Desember 2020 dan Desember 2021
Number of Civil Servants by Educational Level and Sex in Kampar Regency, Desember 2020 dan Desember 2021

| Tingkat Pendidikan <i>Educational Level</i> | 2020 | | |
|---------------------------------------------------------------------------|--------------------------|----------------------------|------------------------|
| | Laki-laki <i>Male</i> | Perempuan <i>Female</i> | Jumlah <i>Total</i> |
| (1) | (2) | (3) | (4) |
| Sampai dengan SD <i>Up to Primary School</i> | 21 | - | 21 |
| SMP/Sederajat <i>General Vocational Junior High School</i> | 40 | 13 | 53 |
| SMA/Sederajat <i>General/Vocational Senior High School</i> | 751 | 428 | 1 179 |
| Diploma I, II/Akta I, II <i>Diploma I, II/Akta I, II</i> | 191 | 266 | 457 |
| Diploma III/Akta III/Sarjana Muda <i>Diploma III/Akta III/Bachelor</i> | 151 | 766 | 917 |
| Tingkat Sarjana/Doktor/Ph.D <i>University Graduates</i> | 2 241 | 3 510 | 5 751 |
| Jumlah/Total | 3 395 | 4 983 | 8 378 |

Lanjutan Tabel/Continued Table 2.3.2

| Tingkat Pendidikan <i>Educational Level</i> | 2021 | | |
|---------------------------------------------------------------------------|--------------------------|----------------------------|------------------------|
| | Laki-laki <i>Male</i> | Perempuan <i>Female</i> | Jumlah <i>Total</i> |
| (1) | (2) | (3) | (4) |
| Sampai dengan SD <i>Up to Primary School</i> | 20 | 1 | 21 |
| SMP/Sederajat <i>General Vocational Junior High School</i> | 35 | 8 | 43 |
| SMA/Sederajat <i>General/Vocational Senior High School</i> | 653 | 351 | 1 004 |
| Diploma I, II/Akta I, II <i>Diploma I, II/Akta I, II</i> | 149 | 198 | 347 |
| Diploma III/Akta III/Sarjana Muda <i>Diploma III/Akta III/Bachelor</i> | 148 | 750 | 898 |
| Tingkat Sarjana/Doktor/Ph.D <i>University Graduates</i> | 2 187 | 3 534 | 5 721 |
| Jumlah/Total | 3 192 | 4 842 | 8 034 |

Catatan/Note:

Sumber/Source: Badan Kepegawaian dan Pengembangan Sumber Daya Manusia Kabupaten Kampar/*Regional Personnel and Human Resources Development Board Of Kampar Regency*

Tabel
Table 2.3.3

**Jumlah Pegawai Negeri Sipil Menurut Tingkat
Kepangkatan dan Jenis Kelamin di Kabupaten Kampar,
Desember 2020 dan Desember 2021**
*Number of Civil Servants by Hierarchy and Sex in Kampar
Regency, Desember 2020 dan Desember 2021*

| Pangkat/Golongan/Ruang Hierarchy | 2020 | | |
|-------------------------------------|-------------------|---------------------|-----------------|
| | Laki-laki Male | Perempuan Female | Jumlah Total |
| (1) | (2) | (3) | (4) |
| 1. I/A (Juru Muda) | 3 | - | 3 |
| 2. I/B (Juru Muda Tingkat I) | 6 | - | 6 |
| 3. I/C (Juru) | 14 | 4 | 18 |
| 4. I/D (Juru Tingkat I) | 12 | 1 | 13 |
| Golongan I/Range I | 35 | 5 | 40 |
| 5. II/A (Pengatur Muda) | 70 | 22 | 92 |
| 6. II/B (Pengatur Muda Tingkat I) | 125 | 70 | 195 |
| 7. II/C (Pengatur) | 169 | 108 | 277 |
| 8. II/D (Pengatur Tingkat I) | 184 | 345 | 529 |
| Golongan II/Range II | 548 | 545 | 1 093 |
| 9. III/A (Penata Muda) | 296 | 501 | 797 |
| 10. III/B (Penata Muda Tingkat I) | 435 | 739 | 1 174 |
| 11. III/C (Penata) | 501 | 915 | 1 416 |
| 12. III/D (Penata Tingkat I) | 549 | 657 | 1 206 |
| Golongan III/Range III | 1 781 | 2 812 | 4 593 |
| 13. IV/A (Pembina) | 557 | 658 | 1 215 |
| 14. IV/B (Pembina Tingkat I) | 441 | 941 | 1 382 |
| 15. IV/C (Pembina Utama Muda) | 31 | 21 | 52 |
| 16. IV/D (Pembina Utama Madya) | 2 | - | 2 |
| 17. IV/E (Pembina Utama) | - | 1 | 1 |
| Golongan IV/Range IV | 1 031 | 1 621 | 2 652 |
| Jumlah/Total | 3 395 | 4 983 | 8 378 |

Lanjutan Tabel/*Continued Table 2.3.3*

| Pangkat/Golongan/Ruang <i>Hierarchy</i> | 2021 | | |
|--------------------------------------------|--------------------------|----------------------------|------------------------|
| | Laki-laki <i>Male</i> | Perempuan <i>Female</i> | Jumlah <i>Total</i> |
| (1) | (5) | (6) | (7) |
| 1. I/A (Juru Muda) | 4 | - | 4 |
| 2. I/B (Juru Muda Tingkat I) | 5 | - | 5 |
| 3. I/C (Juru) | 13 | 3 | 16 |
| 4. I/D (Juru Tingkat I) | 12 | 1 | 13 |
| Golongan I/Range I | 34 | 4 | 38 |
| 5. II/A (Pengatur Muda) | 58 | 25 | 83 |
| 6. II/B (Pengatur Muda Tingkat I) | 99 | 57 | 156 |
| 7. II/C (Pengatur) | 148 | 93 | 241 |
| 8. II/D (Pengatur Tingkat I) | 191 | 321 | 512 |
| Golongan II/Range II | 496 | 496 | 992 |
| 9. III/A (Penata Muda) | 243 | 420 | 663 |
| 10. III/B (Penata Muda Tingkat I) | 370 | 624 | 994 |
| 11. III/C (Penata) | 482 | 849 | 1 331 |
| 12. III/D (Penata Tingkat I) | 581 | 868 | 1 449 |
| Golongan III/Range III | 1 676 | 2 761 | 4 437 |
| 13. IV/A (Pembina) | 496 | 583 | 1 079 |
| 14. IV/B (Pembina Tingkat I) | 457 | 973 | 1 430 |
| 15. IV/C (Pembina Utama Muda) | 31 | 24 | 55 |
| 16. IV/D (Pembina Utama Madya) | 2 | - | 2 |
| 17. IV/E (Pembina Utama) | - | 1 | 1 |
| Golongan IV/Range IV | 986 | 1 581 | 2 567 |
| Jumlah/Total | 3 192 | 4 842 | 8 034 |

Catatan/Note: -

Sumber/Source: Badan Kepegawaian dan Pengembangan Sumber Daya Manusia Kabupaten Kampar/*Regional Personnel and Human Resources Development Board Of Kampar Regency*

2.4 KEUANGAN PEMERINTAH GOVERNMENT FINANCE

Tabel 2.4.1 Realisasi Pendapatan Pemerintah Kabupaten Kampar Menurut Jenis Pendapatan (ribu rupiah), 2020–2021
Actual Kampar Regency Government Revenues by Kind of Revenues (thousand rupiahs), 2020–2021

| Jenis Pendapatan/Kind of Revenues | 2020 | 2021 |
|--------------------------------------------------------------------------------------------------------------------------------------------------------------|----------------------|----------------------|
| (1) | (2) | (3) |
| 1. Pendapatan Asli Daerah (PAD)/Regional Revenue | 246 053 581 | 267 610 339 |
| 1.1 Pajak Daerah/Regional Tax | 114 156 064 | 146 101 632 |
| 1.2 Retribusi Daerah/Regional Retribution | 10 985 538 | 12 773 657 |
| 1.3 Hasil Perusahaan Milik Daerah dan Pengelolaan Kekayaan Daerah yang Dipisahkan/Regional-Owned Company Revenue and Separated Management of Regional Wealth | 23 246 742 | 27 916 502 |
| 1.4 Lain-lain PAD yang Sah/Other Regional Revenue | 97 665 237 | 80 818 546 |
| 2. Dana Perimbangan/Balance Funds | 1 629 589 954 | 1 927 277 912 |
| 2.1 Bagi Hasil Pajak/Bagi Hasil Bukan Pajak/Sumber Daya Alam/Tax Sharing Revenue/ Non-Tax Sharing Revenue/Natural Resources | 504 686 772 | 549 759 520 |
| 2.2 Dana Alokasi Umum/General Allocation Fund | 765 107 999 | 761 740 206 |
| 2.3 Dana Alokasi Khusus/Special Allocation Fund | 359 795 183 | 348 745 502 |
| 2.4 Dana Insentif Daerah/Regional Incentive Fund | - | 50 290 844 |
| 2.5 Dana Desa/Village Fund | - | 216 741 840 |
| 3. Lain-lain Pendapatan yang Sah/Other Revenue | 489 033 622 | 286 040 577 |
| 3.1 Pendapatan Hibah/Grant | 117 347 226 | 1 094 000 |
| 3.2 Dana Darurat/Emergency Fund | - | - |
| 3.3 Dana Bagi Hasil Pajak dari Provinsi dan Pemerintah Daerah Lainnya/Tax Sharing Revenue from Provincial and Other Regional Governments | 117 875 294 | 141 209 168 |
| 3.4 Dana Penyesuaian dan Otonomi Daerah/Regional Adjustment and Autonomy Fund | 228 444 100 | - |
| 3.5 Bantuan Keuangan dari Provinsi atau Pemerintah Daerah Lainnya/Financial Assistance from Provincial or Other Regional Governments | 25 367 000 | 30 827 999 |
| 3.6 Lainnya/Others | - | 112 909 410 |
| Jumlah/Total | 2 364 677 158 | 2 480 928 826 |

Catatan/Note: -

Sumber/Source: Badan Pengelolaan Keuangan dan Aset Daerah Kabupaten Kampar/Regional Finance and Asset Management Agency of Kampar Regency

Tabel
Table 2.4.2**Realisasi Belanja Pemerintah Kabupaten Kampar Menurut Jenis Belanja (ribu rupiah), 2020–2021**
Actual Kampar Regency Government Expenditures by Kind of Expenditures (thousand rupiahs), 2020–2021

| Jenis Pendapatan Kind of Revenues | 2020 | 2021 |
|-------------------------------------------------------------|----------------------|----------------------|
| (1) | (2) | (3) |
| 1. Belanja Tidak Langsung/Indirect Expenditures | 1 361 171 828 | 447 924 729 |
| 1.1 Belanja Pegawai/Personnel Expenditures | 942 843 640 | - |
| 1.2 Belanja Bunga/Interest Expenditures | - | - |
| 1.3 Belanja Subsidi/Subsidies Expenditures | - | - |
| 1.4 Belanja Hibah/Grant Expenditures | 23 685 576 | 74 277 448 |
| 1.5 Belanja Bantuan Sosial/Social Aid Expenditures | - | 18 574 500 |
| 1.6 Belanja Bagi Hasil/Sharing Fund Expenditure | 12 844 826 | 13 935 415 |
| 1.7 Belanja Bantuan Keuangan/Financial Aids Expenditures | 369 999 741 | 337 745 083 |
| 1.8 Belanja Tidak Terduga/Unpredicted Expenditures | 11 798 042 | 3 392 283 |
| 2. Belanja Langsung/Direct Expenditures | 1 136 694 965 | 2 053 709 190 |
| 2.1 Belanja Pegawai/Personnel Expenditures | 72 825 495 | 981 231 236 |
| 2.2 Belanja Barang dan Jasa/Goods and Services Expenditures | 638 313 123 | 752 239 296 |
| 2.3 Belanja Modal/Capital Expenditure | 425 556 346 | 320 238 658 |
| Jumlah/Total | 2 497 866 793 | 2 501 633 919 |

Catatan/Note: -

Sumber/Source: Badan Pengelolaan Keuangan dan Aset Daerah Kabupaten Kampar/Regional Finance and Asset Management Agency of Kampar Regency

03

PENDUDUK DAN KETENAGAKERJAAN POPULATION AND EMPLOYMENT



Berdasarkan Hasil Proyeksi
Penduduk Interim 2020-2023
(pertengahan tahun, juni)

Based on The result of Interim Population
Projection 2020-2023 (mid year, june)

JUMLAH PENDUDUK KABUPATEN KAMPAR

Total population of Kampar Regency

857.752 **JIWA**

LAKI-LAKI
Male



51%



PEREMPUAN
Female

49%

KECAMATAN DENGAN JUMLAH PENDUDUK TERBESAR

Subdistrict with Largest
Population

105.138 **JIWA** /People

TAMBANG



KEPADATAN PENDUDUK KABUPATEN KAMPAR, 2021

Population Density Kampar
Regency, 2021

76 Jiwa/km²

PENJELASAN TEKNIS

TECHNICAL NOTES

1. Salah satu sumber data kependudukan adalah sensus penduduk yang dilaksanakan setiap sepuluh tahun sekali. Sensus penduduk telah dilaksanakan sebanyak tujuh kali sejak Indonesia merdeka, yaitu tahun 1961, 1971, 1980, 1990, 2000, 2010, dan 2020.

Keenam sensus penduduk sebelumnya dilaksanakan dengan menggunakan metode tradisional, yaitu mencatat setiap penduduk dari rumah ke rumah. Pertama kalinya dalam sejarah sensus penduduk di Indonesia, Sensus Penduduk 2020 (SP2020) menggunakan metode kombinasi yaitu dengan memanfaatkan data Administrasi Kependudukan (Admuduk) dari Direktorat Jenderal Kependudukan dan Pencatatan Sipil (Ditjen Dukcapil) Kementerian Dalam Negeri (Kemendagri) sebagai data dasar pelaksanaan SP2020. Hal ini dirancang dan dilaksanakan sebagai upaya untuk mewujudkan "SATU DATA KEPENDUDUKAN INDONESIA".

SP2020 mencakup seluruh penduduk yang tinggal di wilayah teritorial Indonesia, mencakup Warga Negara Indonesia (WNI) dan Warga Negara Asing (WNA) yang telah menetap atau

1. *One of the sources of demographic data is population census, which is conducted every ten years. Population Census has been conducted seven times since Indonesia's independence: 1961, 1971, 1980, 1990, 2000, 2010, and 2020.*

The previous six population censuses were carried out using the traditional method, canvassing each person door-to-door. For the first time in the history of the population census in Indonesia, the 2020 Population Census (PC2020) used a combined method, that is utilizing Population Administration data managed by the Directorate General of Population and Civil Registration of the Ministry of Home Affairs as the basic data for the population census. This is designed and implemented as an effort to realize "ONE INDONESIAN POPULATION DATA".

PC2020 covered all residents who live in Indonesia's territory, including Indonesian citizens (WNI) and foreign citizens (WNA) who have stayed or plan to stay in Indonesian territory for at least one year. The

berencana menetap di wilayah Indonesia selama minimal satu tahun. WNI yang dicakup juga termasuk mereka yang berada di luar negeri, yaitu Anggota Korps Diplomatik Republik Indonesia beserta keluarganya di luar negeri dan Anggota TNI/POLRI beserta keluarganya yang sedang melakukan misi perdamaian di luar negeri.

Untuk tahun yang tidak dilaksanakan sensus penduduk, data kependudukan diperoleh dari hasil proyeksi penduduk. Proyeksi penduduk merupakan suatu perhitungan ilmiah yang didasarkan pada asumsi dari komponen-komponen perubahan penduduk, yaitu kelahiran, kematian, dan migrasi (migrasi internasional dan migrasi risen antar provinsi). Proyeksi penduduk interim 2020-2023 dihitung menggunakan data dasar penduduk hasil perapihan umur dari data Administrasi Kependudukan dan SP2020 dengan menggunakan asumsi Angka Kelahiran Total sejak tahun 2020 konstan 2,1 (sesuai Proyeksi Survei Penduduk antar Sensus (SUPAS) 2015-2045), Angka Kematian Bayi (AKB) meneruskan hasil Proyeksi SUPAS 2015-2045, dan pola migrasi 2020 sama dengan pola migrasi hasil SUPAS 2015.

Indonesian citizens who are covered also include those who are abroad, namely members of the Diplomatic Corps of the Republic of Indonesia and their families abroad and members of the TNI/POLRI and their families who are carrying out Peacekeeping Missions abroad.

For the periods besides the census year, population projection is applied to estimate population for those years. The population projection is an estimation based on the demographic components, such as birth, death, and migration (international migration and recent migration). The interim population projection for 2020-2023 is calculated from the single age smoothed combined from Population Administration Data and the 2020 Population Census. It uses the assumption that the Total Fertility Rate (TFR) since 2020 is constant at 2.1 (according to the population projection of 2015-2045 Intercensal Population Survey (SUPAS)), Infant Mortality Rate (IMR) continues the results of the 2015-2045 SUPAS Projection, and the 2020 migration pattern is the same as the pattern of migration in SUPAS2015 results.

Dalam publikasi ini, data yang disajikan merupakan hasil SP2020 (September), dan hasil proyeksi penduduk interim 2020-2023 (pertengahan tahun/Juni).

The data presented in this publication are the PC2020 results (September) and the result of interim population projection 2020-2023 (midyear/June).

2. **Penduduk Indonesia** adalah semua orang yang berdomisili di wilayah teritorial Indonesia, mencakup Warga Negara Indonesia (WNI) dan Warga Negara Asing (WNA) yang telah menetap selama satu tahun atau lebih atau berencana menetap di wilayah Indonesia selama minimal satu tahun. Pada sensus sebelumnya referensi waktu dalam konsep kependudukan adalah enam bulan. Perubahan ini didasari oleh UU No. 24 Tahun 2013 tentang Perubahan atas UU No. 23 Tahun 2006 tentang Administrasi Kependudukan pada Pasal 15.

2. **The population of Indonesia** are all people who live in Indonesia's territory, including Indonesian citizens and foreign citizens who have lived for one year or more or plan to stay in Indonesia territory for at least one year. In the previous census the time reference in the population concept was six months. This change is based on Law no.24 of 2013 concerning Amendments to Law no. 23 of 2006 concerning Population Administration in Article 15.

3. **Laju pertumbuhan penduduk** per tahun adalah angka yang menunjukkan rata-rata tingkat pertambahan penduduk per tahun dalam jangka waktu tertentu. Angka ini dinyatakan sebagai persentase dari penduduk dasar. Metode penghitungan laju pertumbuhan penduduk yang digunakan oleh BPS adalah metode geometrik.

3. **Annual population growth rate** is a number that shows the average rate of population growth per year in a certain period. This rate is a percentage of the basic population. The method used by Statistics Indonesia is the geometric method.

4. **Kepadatan penduduk** adalah ukuran persebaran penduduk yang menunjukkan jumlah penduduk untuk setiap kilometer persegi luas wilayah.
 5. **Rasio jenis kelamin** adalah perbandingan antara jumlah penduduk laki-laki dan jumlah penduduk perempuan pada suatu daerah dan waktu tertentu, yang biasanya dinyatakan dalam banyaknya penduduk laki-laki per 100 perempuan.
4. **Population density** is a measure of the distribution of the population which shows the total population for each square kilometer of area.
 5. **Sex ratio** is the ratio between total male population and female population in a certain area and at a certain time, which is usually stated in the number of male residents per 100 females.

3.1 PENDUDUK POPULATION

Tabel 3.1.1 Penduduk, Laju Pertumbuhan Penduduk per Tahun, Distribusi Persentase Penduduk, Kepadatan Penduduk, Rasio Jenis Kelamin Penduduk Menurut Kecamatan di Kabupaten Kampar, 2021
Population, Annual Population Growth Rate, Percentage Distribution of Population, Population Density, and Population Sex Ratio by Subdistrict in Kampar Regency, 2021

| Kecamatan Subdistrict | Penduduk Population | | Laju Pertumbuhan Penduduk per Tahun Annual Population Growth Rate (%) | |
|--------------------------|------------------------|-------------------|--------------------------------------------------------------------------|------------------------|
| | 2020 ¹ | 2021 ² | 2010-2020 ³ | 2020-2021 ⁴ |
| (1) | (2) | (3) | (4) | (5) |
| Kampar Kiri | 32 583 | 33 269 | 2,14 | 2,82 |
| Kampar Kiri Hulu | 10 972 | 11 011 | 0,39 | 0,47 |
| Kampar Kiri Hilir | 12 593 | 12 862 | 2,17 | 2,86 |
| Gunung Sahilan | 20 384 | 20 722 | 1,69 | 2,22 |
| Kampar Kiri Tengah | 27 470 | 27 869 | 1,48 | 1,94 |
| XIII Koto Kampar | 23 535 | 23 770 | 1,03 | 1,33 |
| Koto Kampar Hulu | 19 717 | 20 038 | 1,66 | 2,18 |
| Kuok | 25 897 | 26 286 | 1,53 | 2,01 |
| Salo | 25 802 | 26 108 | 1,21 | 1,58 |
| Tapung | 101 524 | 103 582 | 2,06 | 2,71 |
| Tapung Hulu | 80 108 | 80 324 | 0,30 | 0,36 |
| Tapung Hilir | 57 769 | 58 329 | 1,00 | 1,29 |
| Bangkinang Kota | 37 247 | 37 471 | 0,63 | 0,80 |
| Bangkinang | 33 802 | 34 287 | 1,46 | 1,92 |
| Kampar | 51 206 | 51 885 | 1,36 | 1,77 |
| Kampa | 23 959 | 24 226 | 1,14 | 1,49 |
| Rumbio Jaya | 18 138 | 18 448 | 1,74 | 2,29 |
| Kampar Utara | 18 057 | 18 360 | 1,71 | 2,24 |
| Tambang | 98 939 | 105 138 | 6,30 | 8,44 |
| Siak Hulu | 102 886 | 104 669 | 1,76 | 2,32 |
| Perhentian Raja | 18 744 | 19 098 | 1,92 | 2,53 |
| Kabupaten Kampar | 841 332 | 857 752 | 1,85 | 1,91 |

Lanjutan Tabel/Continued Table 3.1.1

| Kecamatan Subdistrict | Persentase Penduduk Percentage of Total Population | | Kepadatan Penduduk (per km ²) ⁵ Population Density per sq,km | |
|--------------------------|-------------------------------------------------------|-------------------|----------------------------------------------------------------------------------------|-------------------|
| | 2020 ¹ | 2021 ² | 2020 ¹ | 2021 ² |
| (1) | (6) | (7) | (8) | (9) |
| Kampar Kiri | 3,87 | 3,88 | 36 | 37 |
| Kampar Kiri Hulu | 1,30 | 1,28 | 8 | 9 |
| Kampar Kiri Hilir | 1,50 | 1,50 | 17 | 17 |
| Gunung Sahilan | 2,42 | 2,42 | 34 | 35 |
| Kampar Kiri Tengah | 3,27 | 3,25 | 83 | 84 |
| XIII Koto Kampar | 2,80 | 2,77 | 32 | 33 |
| Koto Kampar Hulu | 2,34 | 2,34 | 29 | 30 |
| Kuok | 3,08 | 3,06 | 171 | 174 |
| Salo | 3,07 | 3,04 | 124 | 126 |
| Tapung | 12,07 | 12,08 | 74 | 76 |
| Tapung Hulu | 9,52 | 9,36 | 69 | 69 |
| Tapung Hilir | 6,87 | 6,80 | 57 | 58 |
| Bangkinang Kota | 4,43 | 4,37 | 210 | 212 |
| Bangkinang | 4,02 | 4,00 | 133 | 136 |
| Kampar | 6,09 | 6,05 | 376 | 381 |
| Kampa | 2,85 | 2,82 | 138 | 140 |
| Rumbio Jaya | 2,16 | 2,15 | 236 | 240 |
| Kampar Utara | 2,15 | 2,14 | 226 | 230 |
| Tambang | 11,76 | 12,26 | 266 | 283 |
| Siak Hulu | 12,23 | 12,20 | 149 | 152 |
| Perhentian Raja | 2,23 | 2,23 | 168 | 173 |
| Kabupaten Kampar | 100 | 100 | 75 | 76 |

Lanjutan Tabel/*Continued Table 3.1.1*

| Kecamatan <i>Subdistrict</i> | Rasio Jenis Kelamin Penduduk <i>Population Sex Ratio</i> | |
|---------------------------------|-------------------------------------------------------------|-------------------|
| | 2020 ¹ | 2021 ² |
| (1) | (10) | (11) |
| Kampar Kiri | 107,46 | 107,41 |
| Kampar Kiri Hulu | 106,32 | 106,55 |
| Kampar Kiri Hilir | 107,77 | 107,52 |
| Gunung Sahilan | 105,80 | 105,23 |
| Kampar Kiri Tengah | 106,77 | 106,42 |
| XIII Koto Kampar | 106,09 | 106,12 |
| Koto Kampar Hulu | 105,02 | 104,85 |
| Kuok | 104,32 | 104,51 |
| Salo | 105,79 | 105,90 |
| Tapung | 107,04 | 106,71 |
| Tapung Hulu | 106,86 | 106,51 |
| Tapung Hilir | 106,09 | 105,75 |
| Bangkinang Kota | 101,26 | 100,82 |
| Bangkinang | 104,56 | 104,72 |
| Kampar | 102,89 | 103,06 |
| Kampa | 103,94 | 103,99 |
| Rumbio Jaya | 105,41 | 105,62 |
| Kampar Utara | 102,59 | 102,90 |
| Tambang | 103,77 | 103,50 |
| Siak Hulu | 104,18 | 103,88 |
| Perhentian Raja | 107,92 | 107,70 |
| Kabupaten Kampar | 105,18 | 104,99 |

Catatan/Note:

¹ Hasil Sensus Penduduk (SP) 2020 (September)/*The Result of 2020 Population Census (September)*

² Hasil Proyeksi Penduduk Interim 2020–2023 (Pertengahan tahun/Juni)/*The result of Interim Population Projection 2020–2023 (mid year/ June)*

³ Laju pertumbuhan penduduk dihitung berdasarkan penduduk tahun 2010 (Mei) dibandingkan dengan penduduk tahun 2020 (September)/ *The growth rate refers to the change of the population in 2010 (May) to the population in 2020 (September)*

⁴ Laju pertumbuhan penduduk dihitung berdasarkan penduduk tahun 2020 (September) dibandingkan dengan penduduk tahun 2021 (Juni)/ *The growth rate refers to the change of the population in 2020 (September) to the population in 2021 (June)*

⁵ Luas provinsi berdasarkan Peraturan Menteri Dalam Negeri Nomor 72 Tahun 2019 tanggal 25 Oktober 2019/*Province area Based on Minister of Home Affairs Regulation Number 72/2019, October 25th, 2019*

Sumber/Source:

BPS dan Kementerian Dalam Negeri/BPS-Statistics Indonesia and Ministry of Home Affairs

Tabel 3.1.2 **Jumlah Penduduk Menurut Kelompok Umur dan Jenis Kelamin di Kabupaten Kampar, 2021**
Table 3.1.2 **Population by Age Groups and Sex in Kampar Regency, 2021**

| Kelompok Umur Age Groups | Jenis Kelamin/Sex | | |
|-----------------------------|-------------------|---------------------|-----------------|
| | Laki-Laki Male | Perempuan Female | Jumlah Total |
| (1) | (2) | (3) | (4) |
| 0–4 | 44 078 | 41 747 | 85 825 |
| 5–9 | 39 960 | 38 148 | 78 108 |
| 10–14 | 37 977 | 35 402 | 73 379 |
| 15–19 | 37 073 | 34 785 | 71 858 |
| 20–24 | 39 022 | 38 020 | 77 042 |
| 25–29 | 38 762 | 37 715 | 76 477 |
| 30–34 | 37 391 | 36 109 | 73 500 |
| 35–39 | 34 212 | 33 315 | 67 527 |
| 40–44 | 32 041 | 30 124 | 62 165 |
| 45–49 | 28 254 | 26 881 | 55 135 |
| 50–54 | 23 754 | 21 982 | 45 736 |
| 55–59 | 18 723 | 17 152 | 35 875 |
| 60–64 | 13 082 | 11 889 | 24 971 |
| 65–69 | 8 186 | 7 518 | 15 704 |
| 70–74 | 3 678 | 3 626 | 7 304 |
| 75+ | 3 131 | 4 015 | 7 146 |
| Kabupaten Kampar | 439 324 | 418 428 | 857 752 |

Catatan/Note: Hasil Proyeksi Penduduk Interim 2020–2023 (Pertengahan tahun/Juni)/ *The result of Interim Population Projection 2020–2023 (mid year/June)*

Sumber/Source: BPS/BPS-Statistics Indonesia

3.2 KETENAGAKERJAAN EMPLOYMENT

Tabel 3.2.1 Jumlah Penduduk Berumur 15 Tahun Keatas Menurut Jenis Kegiatan Selama Seminggu yang Lalu dan Jenis Kelamin di Kabupaten Kampar, 2021
Population Aged 15 Years and Over by Type of Activity During The Previous Week and Sex in Kampar Regency, 2021

| Kegiatan Utama <i>Main Activity</i> | Jenis Kelamin/Sex | | |
|--------------------------------------------------------------|--------------------------|----------------------------|------------------------|
| | Laki-Laki <i>Male</i> | Perempuan <i>Female</i> | Jumlah <i>Total</i> |
| (1) | (2) | (3) | (4) |
| I. Angkatan Kerja/<i>Economically Active</i> | | | |
| 1. Bekerja/ <i>Working</i> | 254 292 | 122 472 | 376 764 |
| 2. Pengangguran Terbuka/ <i>Unemployment</i> | 10 143 | 6 654 | 16 797 |
| II. Bukan Angkatan Kerja/<i>Economically Inactive</i> | | | |
| 1. Sekolah/ <i>Attending School</i> | 27 415 | 30 624 | 58 039 |
| 2. Mengurus Rumah Tangga/ <i>Housekeeping</i> | 10 210 | 133 520 | 143 730 |
| 3. Lainnya/ <i>Others</i> | 16 032 | 12 719 | 28 751 |
| Jumlah/<i>Total</i> | 318 092 | 305 989 | 624 081 |

Catatan/*Note*: -

Sumber/*Source*: BPS, Survei Angkatan Kerja Nasional (Sakernas) Agustus/BPS-Statistics Indonesia, August National Labor Force Survey

Tabel
Table 3.2.2

Penduduk Berumur 15 Tahun ke Atas Menurut Pendidikan Tertinggi yang Ditamatkan dan Jenis Kegiatan Selama Seminggu yang Lalu di Kabupaten Kampar, 2021
Population 15 Years of Age and Over by Educational Attainment and Type of Activity During the Previous Week in Kampar Regency, 2021

| Pendidikan Tertinggi yang Ditamatkan ¹ Educational Attainment ¹ | Angkatan Kerja/Economically Active | | | Persentase Bekerja terhadap Angkatan Kerja Percentage of Working to Economically Active |
|------------------------------------------------------------------------------------------|------------------------------------|--------------------------------------------------------|-------------------------------------------------------|--------------------------------------------------------------------------------------------|
| | Bekerja Working | Pengangguran ² Unemployment ² | Jumlah Angkatan Kerja Total of Economically Active | |
| (1) | (2) | (3) | (4) | (5) |
| 0 | 105 507 | 1 502 | 107 009 | 98,60 |
| 1 | 88 162 | 1 122 | 89 284 | 98,74 |
| 2 | 133 301 | 11 333 | 144 634 | 92,16 |
| 3 | 49 794 | 2 840 | 52 634 | 94,60 |
| Jumlah/Total | 376 764 | 16 797 | 393 561 | 95,73 |

Lanjutan Tabel/*Continued Table* 3.2.2

| Pendidikan Tertinggi yang Ditamatkan ¹ Educational Attainment ¹ | Bukan Angkatan Kerja Not Economically Active | Jumlah Total | Persentase Angkatan Kerja terhadap Penduduk Usia Kerja Percentage of Economically Active to Working Age Population |
|--------------------------------------------------------------------------------------------------|---------------------------------------------------------|---------------------|-------------------------------------------------------------------------------------------------------------------------------|
| (1) | (6) | (7) | (8) |
| 0 | 75 798 | 182 807 | 58,54 |
| 1 | 70 515 | 159 799 | 55,87 |
| 2 | 75 780 | 220 414 | 65,62 |
| 3 | 8 427 | 61 061 | 86,20 |
| Jumlah/Total | 230 520 | 624 081 | 63,06 |

Catatan/Note: ¹ 0. ≤ Sekolah Dasar (SD)/≤ Primary School
 1. Sekolah Menengah Pertama/Junior High School
 2. Sekolah Menengah Atas/Senior High School
 3. Perguruan Tinggi/Collage
² 1. Mencari pekerjaan/Looking for work
 2. Mempersiapkan usaha/Establishing a new business/firm
 3. Merasa tidak mungkin mendapat pekerjaan/Hopeless of job
 4. Sudah punya pekerjaan tetapi belum mulai bekerja/Have a job in future start

Sumber/Source: BPS, Survei Angkatan Kerja Nasional (Sakernas) Agustus/BPS-Statistics Indonesia, August National Labor Force Survey

Tabel
Table 3.2.3

Penduduk Berumur 15 Tahun Ke Atas yang Bekerja Selama Seminggu yang Lalu Menurut Status Pekerjaan Utama dan Jenis Kelamin di Kabupaten Kampar, 2021
Population 15 Years of Age and Over who Worked During The Previous Week by Main Employment Status and Sex in Kampar Regency, 2021

| Status Pekerjaan Utama <i>Main Employment Status</i> | Laki-Laki <i>Male</i> | Perempuan <i>Female</i> | Jumlah <i>Total</i> |
|----------------------------------------------------------------------------------------------------------------------|---------------------------------|-----------------------------------|-------------------------------|
| (1) | (2) | (3) | (4) |
| Berusaha sendiri <i>Own account worker</i> | 56 277 | 32 465 | 88 742 |
| Berusaha dibantu buruh tidak tetap/buruh tidak dibayar <i>Employer assisted by temporary worker/unpaid worker</i> | 17 508 | 12 152 | 29 660 |
| Berusaha dibantu buruh tetap/buruh dibayar <i>Employer assisted by permanent worker/paid worker</i> | 15 972 | 4 504 | 20 476 |
| Buruh/Karyawan/Pegawai/ <i>Employee</i> | 93 437 | 45 266 | 138 703 |
| Pekerja bebas <i>Casual worker</i> | 59 658 | 6 665 | 66 323 |
| Pekerja keluarga/tak dibayar <i>Family worker/unpaid worker</i> | 11 440 | 21 420 | 32 860 |
| Jumlah/Total | 254 292 | 122 472 | 376 764 |

Catatan/Note: -

Sumber/Source: BPS, Survei Angkatan Kerja Nasional (Sakernas) Agustus/BPS-Statistics Indonesia, August National Labor Force Survey

04

SOSIAL DAN KESEJAHTERAAN RAKYAT SOCIAL AND WELFARE

ANGKA PARTISIPASI MURNI KAB. KAMPAR, 2021

Net Participation Rates of Kampar Regency, 2021

SD/MI

Elementary School



98,58

SMP/MTs

Junior High School



84,98

SMA/SMK/MA

Senior High School



60,89



**PERSENTASE PENDUDUK MISKIN
KABUPATEN KAMPAR, 2021**

Percentage of Poor People in Kampar Regency, 2021

7,82 %

GRAFIK GARIS KEMISKINAN, 2014-2021

Poverty Line Graph, 2014-2021



PENJELASAN TEKNIS

1. **Rumah Bersalin** adalah sarana pelayanan kesehatan dengan izin sebagai rumah bersalin, dilengkapi pelayanan pemeriksaan kehamilan, persalinan serta pemeriksaan ibu dan anak yang berada di bawah pengawasan bidan senior.
2. **Poliklinik** adalah sarana kesehatan yang dipakai untuk pelayanan berobat jalan, biasanya berada di bawah pengawasan dokter/tenaga medis.
3. **Puskesmas (Pusat Kesehatan Masyarakat)** adalah unit pelaksana teknis dinas kesehatan kabupaten/ kota yang mempunyai fungsi utama sebagai penyelenggara pelayanan kesehatan tingkat pertama. Wilayah kerja puskesmas maksimal adalah satu kecamatan dan untuk dapat menjangkau wilayah kerjanya, puskesmas mempunyai jaringan pelayanan yang meliputi unit Puskesmas Pembantu (Pustu), unit Puskesmas Keliling (Puskel), dan unit bidan desa/komunitas (Peraturan Menteri Kesehatan RI No. 75 Tahun 2015 Tentang Pusat Kesehatan Masyarakat).
4. **Apotek** adalah suatu tempat tertentu yang digunakan untuk melakukan pekerjaan kefarmasian, dan penyaluran/ penjualan obat atau bahan farmasi dan perbekalan kesehatan lainnya

TECHNICAL NOTES

1. **Maternity House** is health care facility with a license as a maternity house, equipped with prenatal care, childbirth and examination of mothers and children which is under the supervision of a senior midwife.
2. **Polyclinic** is a health facility in which to get outpatient services, usually under the control of doctor/ medical personnel.
3. **Public Health Center** is technical implementation unit of regency health department that have the primary function as a first-level health care providers. The working area standard of public health center is one district and to reach their working areas, public health centers have a service network covering subsidiary of public health center, mobile public health center units, and midwife units (Regulation of the Minister of Health of Indonesia Number 75 Year 2015 about Public Health Center).
4. **Pharmacy** is a specific place that is used for pharmaceutical jobs, and distribution/sale of drugs/ pharmaceuticals and other medical supplies to people that are administered by trained pharmacist

kepada masyarakat yang dikelola oleh tenaga apoteker (Peraturan Menteri Kesehatan RI No. 1332 Tahun 2002 Tentang Perubahan Atas Peraturan Menteri Kesehatan RI No. 922/MENKES/PER/X/1993 Tentang Ketentuan dan Tata Cara Pemberian Izin Apotek).

5. **Keluhan kesehatan** adalah keadaan seseorang yang mengalami gangguan kesehatan atau kejiwaan, baik karena penyakit akut, penyakit kronis, kecelakaan, kriminal, atau hal lain.
6. **Mengobati sendiri** adalah upaya oleh anggota rumah tangga/keluarga dengan melakukan pengobatan sendiri tanpa datang ke tempat fasilitas kesehatan atau memanggil dokter/petugas kesehatan ke rumahnya (misal minum obat modern, jamu, kerokan, kompres, kop, pijat) agar sembuh atau menjadi lebih ringan keluhan kesehatannya.
7. **DPT (Difteri, Pertusis, Tetanus)** merupakan vaksin untuk mencegah penyakit Difteri, Pertusis, dan Tetanus yang diberikan pada bayi berumur 3 bulan ke atas, dengan suntikan pada paha, diulang 1 bulan dan 2 bulan kemudian, sehingga suntikan imunisasi DPT lengkap pada balita berjumlah 3 kali (kadang-kadang selang waktu antar suntikan bisa lebih dari 1 bulan).

(Regulation of the Minister of Health of Indonesia Number 1332 Year 2002 about the Changes of Regulation of the Minister of Health of Indonesia Number 922/MENKES/PER/X/1993 about Pro-vision and Procedures for Administration of Licensed Pharmacies).

5. **Health complaint** is a condition where a person has health or mental problems because of acute illness, chronically illness, accident, crimes, or others.
6. **Self treatment** is an effort of household members/family to have a health treatment by themselves without visiting health facilities or a doctor/health personnel (for instance, by taking modern medicine, herb medicine, chief with a coin, compress, cupping suction, massage) in order to recover from illness or reduce the health complaint.
7. **DPT (Diphtheria, Pertussis, Tetanus)** is a vaccine to prevent the diphtheria, pertussis, and tetanus disease, given to infants aged 3 months and above, with a shot in the thigh, repeated one month and two months later, so that the complete DPT immunization shots at toddler totaling 3 times (sometimes the time interval between injections can be more than 1 month).

- 8. Resiko penduduk terjadi tindak pidana per 100.000 penduduk** mengindikasikan peluang penduduk berisiko terkena tindak pidana. Biasanya dinyatakan dalam setiap 100.000 penduduk.
- 9. Selang waktu terjadi tindak pidana tahun t** mengindikasikan selang waktu terjadinya satu tindak kejahatan dengan kejahatan yang lain.
- 10. Persentase penyelesaian tindak pidana** menyatakan persentase penyelesaian tindak pidana oleh polisi. Suatu tindak pidana dinyatakan sebagai kasus yang selesai di tingkat kepolisian, apabila:
1. berkas perkaranya sudah siap untuk diserahkan atau telah diserahkan kepada kejaksaan;
 2. dalam hal delik aduan, pengaduannya dicabut dalam tenggang waktu yang telah ditentukan menurut undang-undang;
 3. telah diselesaikan oleh kepolisian berdasarkan azas *plichtmatigheid* (kewajiban berdasarkan kewenangan hukum);
 4. kasus yang dimaksud tidak termasuk kompetensi kepolisian;
 5. tersangka meninggal dunia;
 6. kasus kadaluwarsa.
- 8. Crime rate** indicates the probability of population exposed to risk of crime, expressed in every 100,000 people.
- 9. Crime clock** indicates the time interval of occurrence between one crime to another crime.
- 10. Crime clearance rate** refers to percentage of crime clearance by police. A criminal case is categorized as a cleared case by police, if:
1. All documents are ready to submit or already submitted to justice court;
 2. In the case of attense that warrants complaint, the complaint was withdraw within a given period state in the law;
 3. The case was cleared by police based on the principle of *plichtmatigheid* (obligation on the basis of law outhority);
 4. The case was not the responsibility of police office;
 5. The suspect died;
 6. The case was out of date.

11. **Bencana Alam** adalah peristiwa atau serangkaian peristiwa yang mengancam dan mengganggu kehidupan/penghidupan masyarakat yang disebabkan oleh faktor alam antara lain berupa gempa bumi, tsunami, gunung meletus, banjir, kekeringan, angin topan, dan tanah longsor sehingga mengakibatkan kerugian materi maupun non-materi.

11. **Natural Disaster** is an event or series of events that threaten and disrupt the lives and livelihoods caused by natural factors such as: earthquake, tsunami, volcanic eruption, flood, flash flood, drought, typhoon/cyclone, and landslide so it can lead to result in loss of material and non-material.

4.1 PENDIDIKAN EDUCATION

Tabel 4.1.1 Jumlah Sekolah, Guru, dan Murid Taman Kanak-Kanak (TK) di Bawah Kementerian Pendidikan dan Kebudayaan Menurut Kecamatan di Kabupaten Kampar, 2020/2021 dan 2021/2022
Number of Schools, Teachers, and Pupils in Kindergarten Under The Ministry of Education and Culture by Subdistrict in Kampar Regency, 2020/2021 and 2021/2022

| Kecamatan Subdistrict | Sekolah/Schools | | | | | |
|--------------------------|-----------------|-----------|----------------|------------|--------------|------------|
| | Negeri/Public | | Swasta/Private | | Jumlah/Total | |
| | 2020/2021 | 2021/2022 | 2020/2021 | 2021/2022 | 2020/2021 | 2021/2022 |
| (1) | (2) | (3) | (4) | (5) | (6) | (7) |
| Kampar Kiri | 1 | 1 | 14 | 12 | 15 | 13 |
| Kampar Kiri Hulu | - | - | 9 | 9 | 9 | 9 |
| Kampar Kiri Hilir | - | - | 6 | 6 | 6 | 6 |
| Gunung Sahilan | - | - | 12 | 12 | 12 | 12 |
| Kampar Kiri Tengah | - | - | 14 | 13 | 14 | 13 |
| XIII Koto Kampar | 1 | 1 | 12 | 12 | 13 | 13 |
| Koto Kampar Hulu | - | - | 9 | 9 | 9 | 9 |
| Kuok | - | - | 19 | 19 | 19 | 19 |
| Salo | - | - | 10 | 10 | 10 | 10 |
| Tapung | 1 | 1 | 30 | 31 | 31 | 32 |
| Tapung Hulu | 1 | 1 | 22 | 26 | 23 | 27 |
| Tapung Hilir | 1 | 1 | 21 | 21 | 22 | 22 |
| Bangkinang Kota | 1 | 1 | 15 | 15 | 16 | 16 |
| Bangkinang | 1 | 1 | 17 | 17 | 18 | 18 |
| Kampar | 1 | 1 | 22 | 22 | 23 | 23 |
| Kampa | 1 | 1 | 18 | 18 | 19 | 19 |
| Rumbio Jaya | 1 | 1 | 8 | 8 | 9 | 9 |
| Kampar Utara | - | - | 9 | 9 | 9 | 9 |
| Tambang | 1 | 1 | 35 | 41 | 36 | 42 |
| Siak Hulu | - | - | 33 | 29 | 33 | 29 |
| Perhentian Raja | - | - | 4 | 4 | 4 | 4 |
| Kabupaten Kampar | 11 | 11 | 339 | 343 | 350 | 354 |

Lanjutan Tabel/*Continued Table 4.1.1*

| Kecamatan Subdistrict | Guru ¹ /Teachers ¹ | | | | | |
|--------------------------|------------------------------------------|-----------|----------------|--------------|--------------|--------------|
| | Negeri/Public | | Swasta/Private | | Jumlah/Total | |
| | 2020/2021 | 2021/2022 | 2020/2021 | 2021/2022 | 2020/2021 | 2021/2022 |
| (1) | (8) | (9) | (10) | (11) | (12) | (13) |
| Kampar Kiri | 6 | 6 | 47 | 42 | 53 | 48 |
| Kampar Kiri Hulu | - | - | 34 | 28 | 34 | 28 |
| Kampar Kiri Hilir | - | - | 16 | 16 | 16 | 16 |
| Gunung Sahilan | - | - | 52 | 44 | 52 | 44 |
| Kampar Kiri Tengah | - | - | 56 | 52 | 56 | 52 |
| XIII Koto Kampar | 5 | 5 | 41 | 42 | 46 | 47 |
| Koto Kampar Hulu | - | - | 33 | 29 | 33 | 29 |
| Kuok | - | - | 70 | 66 | 70 | 66 |
| Salo | - | - | 54 | 54 | 54 | 54 |
| Tapung | 3 | 3 | 113 | 115 | 116 | 118 |
| Tapung Hulu | 3 | 5 | 85 | 99 | 88 | 104 |
| Tapung Hilir | 6 | 5 | 72 | 69 | 78 | 74 |
| Bangkinang Kota | 8 | 7 | 69 | 72 | 77 | 79 |
| Bangkinang | 20 | 21 | 89 | 86 | 109 | 107 |
| Kampar | 7 | 7 | 101 | 103 | 108 | 110 |
| Kampa | 3 | 4 | 65 | 62 | 68 | 66 |
| Rumbio Jaya | 7 | 7 | 39 | 40 | 46 | 47 |
| Kampar Utara | - | - | 40 | 37 | 40 | 37 |
| Tambang | 6 | 5 | 140 | 161 | 146 | 166 |
| Siak Hulu | - | - | 162 | 131 | 162 | 131 |
| Perhentian Raja | - | - | 17 | 20 | 17 | 20 |
| Kabupaten Kampar | 74 | 75 | 1 395 | 1 368 | 1 469 | 1 443 |

Lanjutan Tabel/Continued Table 4.1.1

| Kecamatan Subdistrict | Murid/Pupils | | | | | |
|--------------------------|---------------|------------|----------------|---------------|---------------|---------------|
| | Negeri/Public | | Swasta/Private | | Jumlah/Total | |
| | 2020/2021 | 2021/2022 | 2020/2021 | 2021/2022 | 2020/2021 | 2021/2022 |
| (1) | (14) | (15) | (16) | (17) | (18) | (19) |
| Kampar Kiri | 61 | 47 | 408 | 367 | 469 | 414 |
| Kampar Kiri Hulu | - | - | 206 | 213 | 206 | 213 |
| Kampar Kiri Hilir | - | - | 153 | 177 | 153 | 177 |
| Gunung Sahilan | - | - | 405 | 449 | 405 | 449 |
| Kampar Kiri Tengah | - | - | 500 | 503 | 500 | 503 |
| XIII Koto Kampar | 54 | 53 | 310 | 323 | 364 | 376 |
| Koto Kampar Hulu | - | - | 264 | 292 | 264 | 292 |
| Kuok | - | - | 530 | 518 | 530 | 518 |
| Salo | - | - | 366 | 352 | 366 | 352 |
| Tapung | 31 | 26 | 1 158 | 1 159 | 1 189 | 1 185 |
| Tapung Hulu | 50 | 38 | 773 | 927 | 823 | 965 |
| Tapung Hilir | 69 | 61 | 976 | 861 | 1 045 | 922 |
| Bangkinang Kota | 63 | 64 | 485 | 521 | 548 | 585 |
| Bangkinang | 171 | 169 | 690 | 765 | 861 | 934 |
| Kampar | 76 | 80 | 901 | 893 | 977 | 973 |
| Kampa | 33 | 33 | 415 | 444 | 448 | 477 |
| Rumbio Jaya | 41 | 42 | 233 | 236 | 274 | 278 |
| Kampar Utara | - | - | 201 | 188 | 201 | 188 |
| Tambang | 45 | 63 | 1 051 | 1 325 | 1 096 | 1 388 |
| Siak Hulu | - | - | 1 147 | 1 229 | 1 147 | 1 229 |
| Perhentian Raja | - | - | 120 | 117 | 120 | 117 |
| Kabupaten Kampar | 694 | 676 | 11 292 | 11 859 | 11 986 | 12 535 |

Catatan/Note: ¹ Jumlah guru termasuk kepala sekolah dan guru/The total of teachers including headmaster and teacher
 Sumber/Source: Kementerian Pendidikan, Kebudayaan, Riset, dan Teknologi, Sistem Data Pokok Pendidikan, data semester ganjil 2021/Ministry of Education, Culture, Research, and Technology, Basic Education Data System, odd semester 2021

Tabel
Table 4.1.2

Jumlah Sekolah, Guru, dan Murid Raudatul Athfal (RA) di Bawah Kementerian Agama Menurut Kecamatan di Kabupaten Kampar, 2020/2021 dan 2021/2022
Number of Schools, Teachers, and Pupils in Raudatul Athfal (RA) Under The Ministry of Religious Affairs by Subdistrict in Kampar Regency, 2020/2021 and 2021/2022

| Kecamatan Subdistrict | Sekolah/Schools | | Guru/Teachers | | Murid/Pupils | |
|--------------------------|-----------------|-----------|---------------|------------|--------------|--------------|
| | 2020/2021 | 2021/2022 | 2020/2021 | 2021/2022 | 2020/2021 | 2021/2022 |
| (1) | (2) | (3) | (4) | (5) | (6) | (7) |
| Kampar Kiri | 1 | - | - | - | - | - |
| Kampar Kiri Hulu | - | - | - | - | - | - |
| Kampar Kiri Hilir | 1 | 1 | - | 6 | - | 64 |
| Gunung Sahilan | 2 | 2 | 11 | 7 | 45 | 46 |
| Kampar Kiri Tengah | 2 | 2 | 10 | 13 | 127 | 152 |
| XIII Koto Kampar | 1 | 1 | 4 | 6 | 46 | 35 |
| Koto Kampar Hulu | - | - | - | - | - | - |
| Kuok | 2 | 2 | 9 | 8 | 97 | 68 |
| Salo | - | - | - | - | - | - |
| Tapung | 25 | 25 | 93 | 13 | 812 | 807 |
| Tapung Hulu | 5 | 5 | 17 | 34 | 144 | 240 |
| Tapung Hilir | 6 | 5 | 28 | 17 | 241 | 193 |
| Bangkinang Kota | 3 | 5 | 11 | 32 | 87 | 165 |
| Bangkinang | - | - | - | - | - | - |
| Kampar | 2 | 2 | 14 | 17 | 93 | 83 |
| Kampa | 3 | 3 | 9 | 12 | 64 | 95 |
| Rumbio Jaya | 1 | 1 | 7 | 5 | 34 | 67 |
| Kampar Utara | 2 | 1 | 15 | 7 | 79 | 54 |
| Tambang | 9 | 9 | 26 | 37 | 181 | 210 |
| Siak Hulu | 5 | 5 | 13 | 21 | 94 | 129 |
| Perhentian Raja | 3 | 3 | 12 | 14 | 103 | 119 |
| Kabupaten Kampar | 73 | 72 | 279 | 249 | 2 247 | 2 527 |

Catatan/Note: Seluruh Raudatul Athfal (RA) berstatus swasta/All Raudatul Athfal (RA) are private

Sumber/Source: Kantor Kementerian Agama Kabupaten Kampar/Ministry of Religious Affairs Office of Kampar Regency

Tabel
Table 4.1.3

**Jumlah Sekolah, Guru, dan Murid Sekolah Dasar (SD)
di Bawah Kementerian Pendidikan dan Kebudayaan
Menurut Kecamatan di Kabupaten Kampar, 2020/2021
dan 2021/2022**
*Number of Schools, Teachers, and Pupils in Primary Schools
Under The Ministry of Education and Culture by Subdistrict
in Kampar Regency, 2020/2021 and 2021/2022*

| Kecamatan Subdistrict | Sekolah/Schools | | | | | |
|--------------------------|-----------------|------------|----------------|-----------|--------------|------------|
| | Negeri/Public | | Swasta/Private | | Jumlah/Total | |
| | 2020/2021 | 2021/2022 | 2020/2021 | 2021/2022 | 2020/2021 | 2021/2022 |
| (1) | (2) | (3) | (4) | (5) | (6) | (7) |
| Kampar Kiri | 25 | 25 | - | - | 25 | 25 |
| Kampar Kiri Hulu | 29 | 29 | - | - | 29 | 29 |
| Kampar Kiri Hilir | 11 | 12 | - | - | 11 | 12 |
| Gunung Sahilan | 11 | 12 | - | - | 11 | 12 |
| Kampar Kiri Tengah | 18 | 18 | - | - | 18 | 18 |
| XIII Koto Kampar | 20 | 20 | - | - | 20 | 20 |
| Koto Kampar Hulu | 13 | 13 | - | - | 13 | 13 |
| Kuok | 20 | 20 | 1 | 1 | 21 | 21 |
| Salo | 14 | 14 | 2 | 2 | 16 | 16 |
| Tapung | 44 | 44 | 3 | 3 | 47 | 47 |
| Tapung Hulu | 42 | 43 | - | - | 42 | 43 |
| Tapung Hilir | 29 | 29 | 2 | 2 | 31 | 31 |
| Bangkinang Kota | 23 | 23 | 1 | 1 | 24 | 24 |
| Bangkinang | 19 | 19 | 6 | 6 | 25 | 25 |
| Kampar | 25 | 25 | 5 | 6 | 30 | 31 |
| Kampa | 18 | 18 | 1 | 1 | 19 | 19 |
| Rumbio Jaya | 12 | 12 | 2 | 3 | 14 | 15 |
| Kampar Utara | 16 | 16 | - | - | 16 | 16 |
| Tambang | 36 | 36 | 8 | 12 | 44 | 48 |
| Siak Hulu | 25 | 25 | 11 | 12 | 36 | 37 |
| Perhentian Raja | 9 | 9 | 1 | 1 | 10 | 10 |
| Kabupaten Kampar | 459 | 462 | 43 | 50 | 502 | 512 |

Lanjutan Tabel/Continued Table 4.1.3

| Kecamatan Subdistrict | Guru ¹ /Teachers ¹ | | | | | |
|--------------------------|------------------------------------------|--------------|----------------|------------|--------------|--------------|
| | Negeri/Public | | Swasta/Private | | Jumlah/Total | |
| | 2020/2021 | 2021/2022 | 2020/2021 | 2021/2022 | 2020/2021 | 2021/2022 |
| (1) | (8) | (9) | (10) | (11) | (12) | (13) |
| Kampar Kiri | 291 | 274 | - | - | 291 | 274 |
| Kampar Kiri Hulu | 238 | 234 | - | - | 238 | 234 |
| Kampar Kiri Hilir | 144 | 136 | - | - | 144 | 136 |
| Gunung Sahilan | 151 | 140 | - | - | 151 | 140 |
| Kampar Kiri Tengah | 209 | 195 | - | - | 209 | 195 |
| XIII Koto Kampar | 276 | 270 | - | - | 276 | 270 |
| Koto Kampar Hulu | 198 | 197 | - | - | 198 | 197 |
| Kuok | 249 | 232 | 13 | 10 | 262 | 242 |
| Salo | 226 | 226 | 32 | 28 | 258 | 254 |
| Tapung | 621 | 600 | 37 | 38 | 658 | 638 |
| Tapung Hulu | 644 | 546 | - | - | 644 | 546 |
| Tapung Hilir | 400 | 372 | 15 | 13 | 415 | 385 |
| Bangkinang Kota | 320 | 300 | 7 | 9 | 327 | 309 |
| Bangkinang | 278 | 248 | 124 | 139 | 402 | 387 |
| Kampar | 316 | 322 | 73 | 81 | 389 | 403 |
| Kampa | 221 | 212 | 27 | 24 | 248 | 236 |
| Rumbio Jaya | 145 | 137 | 21 | 28 | 166 | 165 |
| Kampar Utara | 195 | 184 | - | - | 195 | 184 |
| Tambang | 587 | 559 | 103 | 123 | 690 | 682 |
| Siak Hulu | 547 | 519 | 155 | 167 | 702 | 686 |
| Perhentian Raja | 123 | 111 | 9 | 7 | 132 | 118 |
| Kabupaten Kampar | 6 379 | 6 014 | 616 | 667 | 6 995 | 6 681 |

Lanjutan Tabel/*Continued Table* 4.1.3

| Kecamatan Subdistrict | Murid/Pupils | | | | | |
|--------------------------|---------------|---------------|----------------|--------------|----------------|----------------|
| | Negeri/Public | | Swasta/Private | | Jumlah/Total | |
| | 2020/2021 | 2021/2022 | 2020/2021 | 2021/2022 | 2020/2021 | 2021/2022 |
| (1) | (14) | (15) | (16) | (17) | (18) | (19) |
| Kampar Kiri | 4 198 | 4 253 | - | - | 4 198 | 4 253 |
| Kampar Kiri Hulu | 1 406 | 1 344 | - | - | 1 406 | 1 344 |
| Kampar Kiri Hilir | 2 095 | 2 090 | - | - | 2 095 | 2 090 |
| Gunung Sahilan | 2 890 | 2 856 | - | - | 2 890 | 2 856 |
| Kampar Kiri Tengah | 3 069 | 2 913 | - | - | 3 069 | 2 913 |
| XIII Koto Kampar | 2 630 | 2 584 | - | - | 2 630 | 2 584 |
| Koto Kampar Hulu | 2 756 | 2 608 | - | - | 2 756 | 2 608 |
| Kuok | 2 601 | 2 550 | 153 | 152 | 2 754 | 2 702 |
| Salo | 2 486 | 2 462 | 383 | 312 | 2 869 | 2 774 |
| Tapung | 11 490 | 11 179 | 687 | 662 | 12 177 | 11 841 |
| Tapung Hulu | 11 238 | 10 382 | - | - | 11 238 | 10 382 |
| Tapung Hilir | 7 047 | 6 764 | 167 | 195 | 7 214 | 6 959 |
| Bangkinang Kota | 3 764 | 3 593 | 49 | 60 | 3 813 | 3 653 |
| Bangkinang | 3 187 | 2 967 | 2 269 | 2 306 | 5 456 | 5 273 |
| Kampar | 3 916 | 3 745 | 969 | 1 061 | 4 885 | 4 806 |
| Kampa | 2 532 | 2 419 | 240 | 335 | 2 772 | 2 754 |
| Rumbio Jaya | 1 792 | 1 688 | 165 | 233 | 1 957 | 1 921 |
| Kampar Utara | 1 876 | 1 763 | - | - | 1 876 | 1 763 |
| Tambang | 10 721 | 10 567 | 1 311 | 1 796 | 12 032 | 12 363 |
| Siak Hulu | 10 411 | 10 230 | 2 299 | 2 473 | 12 710 | 12 703 |
| Perhentian Raja | 2 130 | 2 112 | 106 | 113 | 2 236 | 2 225 |
| Kabupaten Kampar | 94 235 | 91 069 | 8 798 | 9 698 | 103 033 | 100 767 |

Catatan/Note: ¹ Jumlah guru termasuk kepala sekolah dan guru/*The total of teachers including headmaster and teacher*
 Sumber/Source: Kementerian Pendidikan dan Kebudayaan, Sistem Data Pokok Pendidikan, Data Semester Ganjil/Ministry of
 Educations and Culture, Basic Education Data System, Odd Semester Data

Tabel
Table 4.1.4

Jumlah Sekolah, Guru, dan Murid Madrasah Ibtidaiyah (MI) di Bawah Kementerian Agama Menurut Kecamatan Menurut Kecamatan di Kabupaten Kampar, 2020/2021 dan 2021/2022

Number of Schools, Teachers, and Pupils in Madrasah Ibtidaiyah (MI) Under The Ministry of Religious Affairs by Subdistrict in Kampar Regency, 2020/2021 and 2021/2022

| Kecamatan Subdistrict | Sekolah/Schools | | | | | |
|--------------------------|-----------------|-----------|----------------|-----------|--------------|-----------|
| | Negeri/Public | | Swasta/Private | | Jumlah/Total | |
| | 2020/2021 | 2021/2022 | 2020/2021 | 2021/2022 | 2020/2021 | 2021/2022 |
| (1) | (2) | (3) | (4) | (5) | (6) | (7) |
| Kampar Kiri | - | - | 2 | 2 | 2 | 2 |
| Kampar Kiri Hulu | - | - | - | - | - | - |
| Kampar Kiri Hilir | - | - | - | - | - | - |
| Gunung Sahilan | - | - | 1 | 1 | 1 | 1 |
| Kampar Kiri Tengah | - | - | 3 | 3 | 3 | 3 |
| XIII Koto Kampar | - | - | 1 | 1 | 1 | 1 |
| Koto Kampar Hulu | - | - | - | - | - | - |
| Kuok | 1 | 1 | - | - | 1 | 1 |
| Salo | - | - | - | - | - | - |
| Tapung | - | - | 10 | 10 | 10 | 10 |
| Tapung Hulu | - | - | 3 | 3 | 3 | 3 |
| Tapung Hilir | - | - | 3 | 3 | 3 | 3 |
| Bangkinang Kota | - | - | - | - | - | - |
| Bangkinang | - | - | 1 | 1 | 1 | 1 |
| Kampar | - | - | 5 | 5 | 5 | 5 |
| Kampa | - | - | 1 | 1 | 1 | - |
| Rumbio Jaya | - | - | - | - | - | - |
| Kampar Utara | - | - | - | - | - | - |
| Tambang | - | - | 6 | 6 | 6 | 6 |
| Siak Hulu | - | - | - | - | - | - |
| Perhentian Raja | - | - | - | - | - | 1 |
| Kabupaten Kampar | 1 | 1 | 36 | 36 | 37 | 37 |

Lanjutan Tabel/*Continued Table 4.1.4*

| Kecamatan Subdistrict | Guru/Teachers | | | | | |
|--------------------------|---------------|-----------|----------------|------------|--------------|------------|
| | Negeri/Public | | Swasta/Private | | Jumlah/Total | |
| | 2020/2021 | 2021/2022 | 2020/2021 | 2021/2022 | 2020/2021 | 2021/2022 |
| (1) | (8) | (9) | (10) | (11) | (12) | (13) |
| Kampar Kiri | - | - | 30 | 33 | 30 | 33 |
| Kampar Kiri Hulu | - | - | - | - | - | - |
| Kampar Kiri Hilir | - | - | - | - | - | - |
| Gunung Sahilan | - | - | 11 | 6 | 11 | 6 |
| Kampar Kiri Tengah | - | - | 36 | 7 | 36 | 7 |
| XIII Koto Kampar | - | - | 11 | 15 | 11 | 15 |
| Koto Kampar Hulu | - | - | - | - | - | - |
| Kuok | 26 | 26 | - | - | 26 | 26 |
| Salo | - | - | - | - | - | - |
| Tapung | - | - | 73 | 81 | 73 | 81 |
| Tapung Hulu | - | - | 36 | 43 | 36 | 43 |
| Tapung Hilir | - | - | 30 | 15 | 30 | 15 |
| Bangkinang Kota | - | - | - | - | - | - |
| Bangkinang | - | - | 16 | 13 | 16 | 13 |
| Kampar | - | - | 119 | 84 | 119 | 84 |
| Kampa | - | - | 17 | - | 17 | - |
| Rumbio Jaya | - | - | - | 17 | - | 17 |
| Kampar Utara | - | - | - | - | - | - |
| Tambang | - | - | 72 | 82 | 72 | 82 |
| Siak Hulu | - | - | - | - | - | - |
| Perhentian Raja | - | - | - | 9 | - | 9 |
| Kabupaten Kampar | 26 | 26 | 451 | 405 | 477 | 431 |

Lanjutan Tabel/Continued Table 4.1.4

| Kecamatan Subdistrict | Murid/Pupils | | | | | |
|--------------------------|---------------|------------|----------------|--------------|--------------|--------------|
| | Negeri/Public | | Swasta/Private | | Jumlah/Total | |
| | 2020/2021 | 2021/2022 | 2020/2021 | 2021/2022 | 2020/2021 | 2021/2022 |
| (1) | (14) | (15) | (16) | (17) | (18) | (19) |
| Kampar Kiri | - | - | 211 | 376 | 211 | 376 |
| Kampar Kiri Hulu | - | - | - | - | - | - |
| Kampar Kiri Hilir | - | - | - | - | - | - |
| Gunung Sahilan | - | - | 123 | 107 | 123 | 107 |
| Kampar Kiri Tengah | - | - | 329 | 170 | 329 | 170 |
| XIII Koto Kampar | - | - | 98 | 92 | 98 | 92 |
| Koto Kampar Hulu | - | - | - | - | - | - |
| Kuok | 245 | 350 | - | - | 245 | 350 |
| Salo | - | - | - | - | - | - |
| Tapung | - | - | 904 | 1 347 | 904 | 1 347 |
| Tapung Hulu | - | - | 445 | 604 | 445 | 604 |
| Tapung Hilir | - | - | 354 | 323 | 354 | 323 |
| Bangkinang Kota | - | - | - | - | - | - |
| Bangkinang | - | - | 34 | 137 | 34 | 137 |
| Kampar | - | - | 998 | 862 | 998 | 862 |
| Kampa | - | - | 150 | - | 150 | - |
| Rumbio Jaya | - | - | - | 245 | - | 245 |
| Kampar Utara | - | - | - | - | - | - |
| Tambang | - | - | 448 | 399 | 448 | 399 |
| Siak Hulu | - | - | - | - | - | - |
| Perhentian Raja | - | - | - | 49 | - | 49 |
| Kabupaten Kampar | 245 | 350 | 4 094 | 4 711 | 4 339 | 5 061 |

Catatan/Note: -

Sumber/SOURCE: Kantor Kementerian Agama Kabupaten Kampar/Ministry of Religious Affairs Office of Kampar Regency

Tabel
Table 4.1.5

Jumlah Sekolah, Guru, dan Murid Sekolah Menengah Pertama (SMP) di Bawah Kementerian Pendidikan dan Kebudayaan Menurut Kecamatan di Kabupaten Kampar, 2020/2021 dan 2021/2022
Number of Schools, Teachers, and Pupils in Lower Secondary Schools Under The Ministry of Education and Culture by Subdistrict in Kampar Regency, 2020/2021 and 2021/2022

| Kecamatan Subdistrict | Sekolah/Schools | | | | | |
|--------------------------|-----------------|------------|----------------|-----------|--------------|------------|
| | Negeri/Public | | Swasta/Private | | Jumlah/Total | |
| | 2020/2021 | 2021/2022 | 2020/2021 | 2021/2022 | 2020/2021 | 2021/2022 |
| (1) | (2) | (3) | (4) | (5) | (6) | (7) |
| Kampar Kiri | 6 | 6 | 1 | 1 | 7 | 7 |
| Kampar Kiri Hulu | 8 | 8 | - | - | 8 | 8 |
| Kampar Kiri Hilir | 5 | 5 | 1 | 1 | 6 | 6 |
| Gunung Sahilan | 3 | 3 | 1 | 1 | 4 | 4 |
| Kampar Kiri Tengah | 5 | 5 | - | - | 5 | 5 |
| XIII Koto Kampar | 4 | 4 | 1 | 1 | 5 | 5 |
| Koto Kampar Hulu | 3 | 3 | 2 | 2 | 5 | 5 |
| Kuok | 3 | 3 | 1 | 1 | 4 | 4 |
| Salo | 2 | 2 | 1 | 1 | 3 | 3 |
| Tapung | 12 | 12 | 3 | 3 | 15 | 15 |
| Tapung Hulu | 12 | 12 | 1 | 1 | 13 | 13 |
| Tapung Hilir | 7 | 7 | 1 | 1 | 8 | 8 |
| Bangkinang Kota | 3 | 3 | 2 | 2 | 5 | 5 |
| Bangkinang | 2 | 2 | 3 | 3 | 5 | 5 |
| Kampar | 5 | 5 | - | - | 5 | 5 |
| Kampa | 3 | 3 | - | - | 3 | 3 |
| Rumbio Jaya | 4 | 4 | - | - | 4 | 4 |
| Kampar Utara | 2 | 2 | - | - | 2 | 2 |
| Tambang | 10 | 10 | 4 | 6 | 14 | 16 |
| Siak Hulu | 6 | 6 | 5 | 6 | 11 | 12 |
| Perhentian Raja | 2 | 2 | - | - | 2 | 2 |
| Kabupaten Kampar | 107 | 107 | 27 | 30 | 134 | 137 |

Lanjutan Tabel/Continued Table 4.1.5

| Kecamatan Subdistrict | Guru ¹ /Teachers ¹ | | | | | |
|--------------------------|------------------------------------------|--------------|----------------|------------|--------------|--------------|
| | Negeri/Public | | Swasta/Private | | Jumlah/Total | |
| | 2020/2021 | 2021/2022 | 2020/2021 | 2021/2022 | 2020/2021 | 2021/2022 |
| (1) | (8) | (9) | (10) | (11) | (12) | (13) |
| Kampar Kiri | 82 | 66 | 9 | 8 | 91 | 74 |
| Kampar Kiri Hulu | 77 | 75 | - | - | 77 | 75 |
| Kampar Kiri Hilir | 65 | 66 | 23 | 20 | 88 | 86 |
| Gunung Sahilan | 48 | 53 | 9 | 13 | 57 | 66 |
| Kampar Kiri Tengah | 99 | 97 | - | - | 99 | 97 |
| XIII Koto Kampar | 71 | 65 | 15 | 13 | 86 | 78 |
| Koto Kampar Hulu | 51 | 57 | 33 | 33 | 84 | 90 |
| Kuok | 63 | 62 | 19 | 18 | 82 | 80 |
| Salo | 63 | 65 | 10 | 8 | 73 | 73 |
| Tapung | 262 | 253 | 32 | 33 | 294 | 286 |
| Tapung Hulu | 216 | 204 | 23 | 21 | 239 | 225 |
| Tapung Hilir | 122 | 119 | 13 | 13 | 135 | 132 |
| Bangkinang Kota | 93 | 90 | 25 | 23 | 118 | 113 |
| Bangkinang | 122 | 125 | 60 | 71 | 182 | 196 |
| Kampar | 151 | 143 | - | - | 151 | 143 |
| Kampa | 72 | 61 | - | - | 72 | 61 |
| Rumbio Jaya | 78 | 76 | - | - | 78 | 76 |
| Kampar Utara | 41 | 35 | - | - | 41 | 35 |
| Tambang | 270 | 270 | 43 | 53 | 313 | 323 |
| Siak Hulu | 251 | 238 | 83 | 98 | 334 | 336 |
| Perhentian Raja | 42 | 49 | - | - | 42 | 49 |
| Kabupaten Kampar | 2 339 | 2 269 | 397 | 425 | 2 736 | 2 694 |

Lanjutan Tabel/Continued Table 4.1.5

| Kecamatan Subdistrict | Murid/Pupils | | | | | |
|--------------------------|---------------|---------------|----------------|--------------|---------------|---------------|
| | Negeri/Public | | Swasta/Private | | Jumlah/Total | |
| | 2020/2021 | 2021/2022 | 2020/2021 | 2021/2022 | 2020/2021 | 2021/2022 |
| (1) | (14) | (15) | (16) | (17) | (18) | (19) |
| Kampar Kiri | 605 | 602 | 75 | 94 | 680 | 696 |
| Kampar Kiri Hulu | 274 | 287 | - | - | 274 | 287 |
| Kampar Kiri Hilir | 586 | 568 | 265 | 229 | 851 | 797 |
| Gunung Sahilan | 738 | 723 | 135 | 159 | 873 | 882 |
| Kampar Kiri Tengah | 1 071 | 1 048 | - | - | 1 071 | 1 048 |
| XIII Koto Kampar | 458 | 463 | 43 | 39 | 501 | 502 |
| Koto Kampar Hulu | 361 | 371 | 472 | 382 | 833 | 753 |
| Kuok | 578 | 532 | 211 | 203 | 789 | 735 |
| Salo | 555 | 537 | 80 | 71 | 635 | 608 |
| Tapung | 3 518 | 3 447 | 542 | 576 | 4 060 | 4 023 |
| Tapung Hulu | 3 020 | 2 967 | 357 | 338 | 3 377 | 3 305 |
| Tapung Hilir | 1 590 | 1 581 | 172 | 161 | 1 762 | 1 742 |
| Bangkinang Kota | 936 | 978 | 191 | 204 | 1 127 | 1 182 |
| Bangkinang | 1 532 | 1 528 | 825 | 1 055 | 2 357 | 2 583 |
| Kampar | 1 114 | 1 082 | - | - | 1 114 | 1 082 |
| Kampa | 435 | 398 | - | - | 435 | 398 |
| Rumbio Jaya | 728 | 663 | - | - | 728 | 663 |
| Kampar Utara | 158 | 133 | - | - | 158 | 133 |
| Tambang | 3 318 | 3 338 | 587 | 467 | 3 905 | 3 805 |
| Siak Hulu | 3 575 | 3 666 | 1 559 | 1 583 | 5 134 | 5 249 |
| Perhentian Raja | 620 | 622 | - | - | 620 | 622 |
| Kabupaten Kampar | 25 770 | 25 534 | 5 514 | 5 561 | 31 284 | 31 095 |

Catatan/Note: ¹ Jumlah guru termasuk kepala sekolah dan guru/The total of teachers including headmaster and teacher
 Sumber/Source: Kementerian Pendidikan dan Kebudayaan, Sistem Data Pokok Pendidikan, Data Semester Ganjil/Ministry of
 Educations and Culture, Basic Education Data System, Odd Semester Data

Tabel
Table 4.1.6

Jumlah Sekolah, Guru, dan Murid Madrasah Tsanawiyah (MTs) di Bawah Kementerian Agama Menurut Kecamatan di Kabupaten Kampar, 2020/2021 dan 2021/2022
Number of Schools, Teachers, and Pupils in Madrasah Tsanawiyah (MTs) Under The Ministry of Religious Affairs by Subdistrict in Kampar Regency , 2020/2021 and 2021/2022

| Kecamatan Subdistrict | Sekolah/Schools | | | | | |
|--------------------------|-----------------|-----------|----------------|-----------|--------------|-----------|
| | Negeri/Public | | Swasta/Private | | Jumlah/Total | |
| | 2020/2021 | 2021/2022 | 2020/2021 | 2021/2022 | 2020/2021 | 2021/2022 |
| (1) | (2) | (3) | (4) | (5) | (6) | (7) |
| Kampar Kiri | 2 | 2 | 2 | 2 | 4 | 4 |
| Kampar Kiri Hulu | - | - | 2 | 2 | 2 | 2 |
| Kampar Kiri Hilir | - | - | 1 | 1 | 1 | 1 |
| Gunung Sahilan | - | - | 2 | 2 | 2 | 2 |
| Kampar Kiri Tengah | - | - | 4 | 4 | 4 | 4 |
| XIII Koto Kampar | - | - | 5 | 5 | 5 | 5 |
| Koto Kampar Hulu | - | - | 4 | 4 | 4 | 4 |
| Kuok | 1 | 1 | - | - | 1 | 1 |
| Salo | - | - | 3 | 3 | 3 | 3 |
| Tapung | - | - | 13 | 13 | 13 | 13 |
| Tapung Hulu | - | - | 6 | 6 | 6 | 6 |
| Tapung Hilir | - | - | 8 | 8 | 8 | 8 |
| Bangkinang Kota | - | - | 1 | 1 | 1 | 1 |
| Bangkinang | - | - | 4 | 4 | 4 | 4 |
| Kampar | 2 | 2 | 10 | 10 | 12 | 12 |
| Kampa | 1 | 1 | 4 | 4 | 5 | 5 |
| Rumbio Jaya | - | - | 1 | 1 | 1 | 1 |
| Kampar Utara | 1 | 1 | 4 | 4 | 5 | 5 |
| Tambang | 2 | 2 | 7 | 7 | 9 | 9 |
| Siak Hulu | - | - | 4 | 4 | 4 | 4 |
| Perhentian Raja | - | - | 3 | 3 | 3 | 3 |
| Kabupaten Kampar | 9 | 9 | 88 | 88 | 97 | 97 |

Lanjutan Tabel/*Continued Table* 4.1.6

| Kecamatan Subdistrict | Guru/Teachers | | | | | |
|--------------------------|---------------|------------|----------------|--------------|--------------|--------------|
| | Negeri/Public | | Swasta/Private | | Jumlah/Total | |
| | 2020/2021 | 2021/2022 | 2020/2021 | 2021/2022 | 2020/2021 | 2021/2022 |
| (1) | (8) | (9) | (10) | (11) | (12) | (13) |
| Kampar Kiri | 67 | 63 | 19 | 37 | 86 | 100 |
| Kampar Kiri Hulu | - | - | 17 | 26 | 17 | 26 |
| Kampar Kiri Hilir | - | - | 10 | 13 | 10 | 13 |
| Gunung Sahilan | - | - | 10 | 20 | 10 | 20 |
| Kampar Kiri Tengah | - | - | 38 | 58 | 38 | 58 |
| XIII Koto Kampar | - | - | 81 | 111 | 81 | 111 |
| Koto Kampar Hulu | - | - | 61 | 49 | 61 | 49 |
| Kuok | 78 | 68 | - | - | 78 | 68 |
| Salo | - | - | 52 | 83 | 52 | 83 |
| Tapung | - | - | 105 | 223 | 105 | 223 |
| Tapung Hulu | - | - | 91 | 87 | 91 | 87 |
| Tapung Hilir | - | - | 97 | 130 | 97 | 130 |
| Bangkinang Kota | - | - | 38 | 35 | 38 | 35 |
| Bangkinang | - | - | 74 | 80 | 74 | 80 |
| Kampar | 74 | 69 | 188 | 227 | 262 | 296 |
| Kampa | 53 | 52 | 70 | 75 | 123 | 127 |
| Rumbio Jaya | - | - | 21 | 30 | 21 | 30 |
| Kampar Utara | 27 | 27 | 121 | 226 | 148 | 253 |
| Tambang | 56 | 54 | 92 | 130 | 148 | 184 |
| Siak Hulu | - | - | 54 | 92 | 54 | 92 |
| Perhentian Raja | - | - | 43 | 57 | 43 | 57 |
| Kabupaten Kampar | 355 | 333 | 1 282 | 1 789 | 1 637 | 2 122 |

Lanjutan Tabel/Continued Table 4.1.6

| Kecamatan Subdistrict | Murid/Pupils | | | | | |
|--------------------------|---------------|--------------|----------------|---------------|---------------|---------------|
| | Negeri/Public | | Swasta/Private | | Jumlah/Total | |
| | 2020/2021 | 2021/2022 | 2020/2021 | 2021/2022 | 2020/2021 | 2021/2022 |
| (1) | (14) | (15) | (16) | (17) | (18) | (19) |
| Kampar Kiri | 769 | 810 | 103 | 147 | 872 | 957 |
| Kampar Kiri Hulu | - | - | 74 | 131 | 74 | 131 |
| Kampar Kiri Hilir | - | - | 41 | 52 | 41 | 52 |
| Gunung Sahilan | - | - | 62 | 120 | 62 | 120 |
| Kampar Kiri Tengah | - | - | 243 | 263 | 243 | 263 |
| XIII Koto Kampar | - | - | 560 | 783 | 560 | 783 |
| Koto Kampar Hulu | - | - | 478 | 388 | 478 | 388 |
| Kuok | 669 | 671 | - | - | 669 | 671 |
| Salo | - | - | 319 | 341 | 319 | 341 |
| Tapung | - | - | 1 516 | 1 948 | 1 516 | 1 948 |
| Tapung Hulu | - | - | 994 | 627 | 994 | 627 |
| Tapung Hilir | - | - | 861 | 1 014 | 861 | 1 014 |
| Bangkinang Kota | - | - | 589 | 476 | 589 | 476 |
| Bangkinang | - | - | 955 | 810 | 955 | 810 |
| Kampar | 466 | 449 | 1 461 | 1 590 | 1 927 | 2 039 |
| Kampa | 371 | 552 | 715 | 601 | 1 086 | 1 153 |
| Rumbio Jaya | - | - | 75 | 152 | 75 | 152 |
| Kampar Utara | 128 | 128 | 940 | 1 777 | 1 068 | 1 905 |
| Tambang | 357 | 417 | 679 | 862 | 1 036 | 1 279 |
| Siak Hulu | - | - | 305 | 447 | 305 | 447 |
| Perhentian Raja | - | - | 425 | 362 | 425 | 362 |
| Kabupaten Kampar | 2 760 | 3 027 | 11 395 | 12 891 | 14 155 | 15 918 |

Catatan/Note: -

Sumber/Source: Kantor Kementerian Agama Kabupaten Kampar/Ministry of Religious Affairs Office of Kampar Regency

Tabel 4.1.7
Table

Jumlah Sekolah, Guru, dan Murid Sekolah Menengah Atas (SMA) di Bawah Kementerian Pendidikan dan Kebudayaan Menurut Kecamatan di Kabupaten Kampar, 2020/2021 dan 2021/2022
Number of Schools, Teachers, and Pupils in Upper Secondary Schools Under The Ministry of Education and Culture by Subdistrict in Kampar Regency, 2020/2021 and 2021/2022

| Kecamatan Subdistrict | Sekolah/Schools | | | | | |
|--------------------------|-----------------|-----------|----------------|-----------|--------------|-----------|
| | Negeri/Public | | Swasta/Private | | Jumlah/Total | |
| | 2020/2021 | 2021/2022 | 2020/2021 | 2021/2022 | 2020/2021 | 2021/2022 |
| (1) | (2) | (3) | (4) | (5) | (6) | (7) |
| Kampar Kiri | 2 | 2 | 1 | 1 | 3 | 3 |
| Kampar Kiri Hulu | 1 | 1 | - | - | 1 | 1 |
| Kampar Kiri Hilir | 1 | 1 | - | - | 1 | 1 |
| Gunung Sahilan | 3 | 3 | - | - | 3 | 3 |
| Kampar Kiri Tengah | 2 | 2 | - | - | 2 | 2 |
| XIII Koto Kampar | 2 | 2 | - | - | 2 | 2 |
| Koto Kampar Hulu | 2 | 2 | 1 | 1 | 3 | 3 |
| Kuok | 2 | 2 | - | - | 2 | 2 |
| Salo | 1 | 1 | - | - | 1 | 1 |
| Tapung | 5 | 5 | 2 | 2 | 7 | 7 |
| Tapung Hulu | 3 | 3 | - | - | 3 | 3 |
| Tapung Hilir | 2 | 2 | - | - | 2 | 2 |
| Bangkinang Kota | 1 | 1 | - | - | 1 | 1 |
| Bangkinang | 2 | 2 | 4 | 3 | 6 | 5 |
| Kampar | 2 | 2 | - | - | 2 | 2 |
| Kampa | 2 | 2 | - | - | 2 | 2 |
| Rumbio Jaya | 2 | 2 | - | - | 2 | 2 |
| Kampar Utara | 1 | 1 | - | - | 1 | 1 |
| Tambang | 2 | 2 | - | - | 2 | 2 |
| Siak Hulu | 3 | 3 | - | 2 | 3 | 5 |
| Perhentian Raja | 1 | 1 | - | - | 1 | 1 |
| Kabupaten Kampar | 42 | 42 | 8 | 9 | 50 | 51 |

Lanjutan Tabel/Continued Table 4.1.7

| Kecamatan Subdistrict | Guru ¹ /Teachers ¹ | | | | | |
|--------------------------|------------------------------------------|--------------|----------------|-----------|--------------|--------------|
| | Negeri/Public | | Swasta/Private | | Jumlah/Total | |
| | 2020/2021 | 2021/2022 | 2020/2021 | 2021/2022 | 2020/2021 | 2021/2022 |
| (1) | (8) | (9) | (10) | (11) | (12) | (13) |
| Kampar Kiri | 60 | 55 | 8 | 7 | 68 | 62 |
| Kampar Kiri Hulu | 19 | 18 | - | - | 19 | 18 |
| Kampar Kiri Hilir | 28 | 29 | - | - | 28 | 29 |
| Gunung Sahilan | 40 | 40 | - | - | 40 | 40 |
| Kampar Kiri Tengah | 65 | 65 | - | - | 65 | 65 |
| XIII Koto Kampar | 57 | 56 | - | - | 57 | 56 |
| Koto Kampar Hulu | 46 | 48 | 12 | 10 | 58 | 58 |
| Kuok | 54 | 51 | - | - | 54 | 51 |
| Salo | 47 | 48 | - | - | 47 | 48 |
| Tapung | 152 | 153 | 22 | 21 | 174 | 174 |
| Tapung Hulu | 94 | 99 | - | - | 94 | 99 |
| Tapung Hilir | 63 | 64 | - | - | 63 | 64 |
| Bangkinang Kota | 38 | 34 | - | - | 38 | 34 |
| Bangkinang | 158 | 149 | 61 | 51 | 219 | 200 |
| Kampar | 104 | 98 | - | - | 104 | 98 |
| Kampa | 100 | 95 | - | - | 100 | 95 |
| Rumbio Jaya | 57 | 59 | - | - | 57 | 59 |
| Kampar Utara | 31 | 28 | - | - | 31 | 28 |
| Tambang | 114 | 118 | - | - | 114 | 118 |
| Siak Hulu | 135 | 143 | - | 8 | 135 | 151 |
| Perhentian Raja | 33 | 29 | - | - | 33 | 29 |
| Kabupaten Kampar | 1 495 | 1 479 | 103 | 97 | 1 598 | 1 576 |

Lanjutan Tabel/*Continued Table* 4.1.7

| Kecamatan Subdistrict | Murid/Pupils | | | | | |
|--------------------------|---------------|---------------|----------------|--------------|---------------|---------------|
| | Negeri/Public | | Swasta/Private | | Jumlah/Total | |
| | 2020/2021 | 2021/2022 | 2020/2021 | 2021/2022 | 2020/2021 | 2021/2022 |
| (1) | (14) | (15) | (16) | (17) | (18) | (19) |
| Kampar Kiri | 805 | 747 | 71 | 53 | 876 | 800 |
| Kampar Kiri Hulu | 289 | 276 | - | - | 289 | 276 |
| Kampar Kiri Hilir | 394 | 380 | - | - | 394 | 380 |
| Gunung Sahilan | 462 | 519 | - | - | 462 | 519 |
| Kampar Kiri Tengah | 770 | 833 | - | - | 770 | 833 |
| XIII Koto Kampar | 644 | 596 | - | - | 644 | 596 |
| Koto Kampar Hulu | 568 | 590 | 66 | 87 | 634 | 677 |
| Kuok | 321 | 259 | - | - | 321 | 259 |
| Salo | 251 | 271 | - | - | 251 | 271 |
| Tapung | 2 139 | 2 192 | 340 | 327 | 2 479 | 2 519 |
| Tapung Hulu | 1 639 | 1 727 | - | - | 1 639 | 1 727 |
| Tapung Hilir | 1 220 | 1 227 | - | - | 1 220 | 1 227 |
| Bangkinang Kota | 369 | 328 | - | - | 369 | 328 |
| Bangkinang | 2 086 | 2 011 | 663 | 709 | 2 749 | 2 720 |
| Kampar | 1 177 | 1 167 | - | - | 1 177 | 1 167 |
| Kampa | 1 342 | 1 298 | - | - | 1 342 | 1 298 |
| Rumbio Jaya | 557 | 583 | - | - | 557 | 583 |
| Kampar Utara | 397 | 327 | - | - | 397 | 327 |
| Tambang | 1 730 | 1 722 | - | - | 1 730 | 1 722 |
| Siak Hulu | 2 143 | 2 287 | - | 86 | 2 143 | 2 373 |
| Perhentian Raja | 486 | 495 | - | - | 486 | 495 |
| Kabupaten Kampar | 19 789 | 19 835 | 1 140 | 1 262 | 20 929 | 21 097 |

Catatan/Note: ¹ Jumlah guru termasuk kepala sekolah dan guru/*The total of teachers including headmaster and teacher*
 Sumber/Source: Kementerian Pendidikan dan Kebudayaan, Sistem Data Pokok Pendidikan , Data Semester Ganjil/*Ministry of*
Educations and Culture, Basic Education Data System, Odd Semester Data

Tabel
Table 4.1.8

Jumlah Sekolah, Guru, dan Murid Sekolah Menengah Kejuruan (SMK) di Bawah Kementerian Pendidikan dan Kebudayaan Menurut Kecamatan di Kabupaten Kampar, 2020/2021 dan 2021/2022

Number of Schools, Teachers, and Pupils in Vocational High Schools Under The Ministry of Education and Culture by Subdistrict in Kampar Regency, 2020/2021 and 2021/2022

| Kecamatan Subdistrict | Sekolah/Schools | | | | | |
|--------------------------|-----------------|-----------|----------------|-----------|--------------|-----------|
| | Negeri/Public | | Swasta/Private | | Jumlah/Total | |
| | 2020/2021 | 2021/2022 | 2020/2021 | 2021/2022 | 2020/2021 | 2021/2022 |
| (1) | (2) | (3) | (4) | (5) | (6) | (7) |
| Kampar Kiri | - | - | - | - | - | - |
| Kampar Kiri Hulu | - | - | - | - | - | - |
| Kampar Kiri Hilir | - | - | - | - | - | - |
| Gunung Sahilan | 1 | 1 | - | - | 1 | 1 |
| Kampar Kiri Tengah | - | - | 1 | 1 | 1 | 1 |
| XIII Koto Kampar | 1 | 1 | - | - | 1 | 1 |
| Koto Kampar Hulu | - | - | - | - | - | - |
| Kuok | 1 | 1 | 1 | 1 | 2 | 2 |
| Salo | - | - | 2 | 2 | 2 | 2 |
| Tapung | 1 | 1 | 2 | 3 | 3 | 4 |
| Tapung Hulu | 1 | 1 | 1 | 2 | 2 | 3 |
| Tapung Hilir | 1 | 2 | 1 | 1 | 2 | 3 |
| Bangkinang Kota | 1 | 1 | - | - | 1 | 1 |
| Bangkinang | 1 | 1 | 1 | 1 | 2 | 2 |
| Kampar | 1 | 1 | 1 | 1 | 2 | 2 |
| Kampa | - | - | - | - | - | - |
| Rumbio Jaya | - | - | - | - | - | - |
| Kampar Utara | - | - | - | - | - | - |
| Tambang | 1 | 1 | 2 | 2 | 3 | 3 |
| Siak Hulu | - | 1 | 4 | 4 | 4 | 5 |
| Perhentian Raja | 1 | 1 | - | - | 1 | 1 |
| Kabupaten Kampar | 11 | 13 | 16 | 18 | 27 | 31 |

Lanjutan Tabel/*Continued Table* 4.1.8

| Kecamatan Subdistrict | Guru ¹ /Teachers ¹ | | | | | |
|--------------------------|------------------------------------------|------------|----------------|------------|--------------|------------|
| | Negeri/Public | | Swasta/Private | | Jumlah/Total | |
| | 2020/2021 | 2021/2022 | 2020/2021 | 2021/2022 | 2020/2021 | 2021/2022 |
| (1) | (8) | (9) | (10) | (11) | (12) | (13) |
| Kampar Kiri | - | - | - | - | - | - |
| Kampar Kiri Hulu | - | - | - | - | - | - |
| Kampar Kiri Hilir | - | - | - | - | - | - |
| Gunung Sahilan | 40 | 41 | - | - | 40 | 41 |
| Kampar Kiri Tengah | - | - | 12 | 11 | 12 | 11 |
| XIII Koto Kampar | 22 | 24 | - | - | 22 | 24 |
| Koto Kampar Hulu | - | - | - | - | - | - |
| Kuok | 42 | 40 | 7 | 7 | 49 | 47 |
| Salo | - | - | 25 | 28 | 25 | 28 |
| Tapung | 48 | 48 | 26 | 46 | 74 | 94 |
| Tapung Hulu | 31 | 34 | 20 | 24 | 51 | 58 |
| Tapung Hilir | 10 | 40 | 19 | 18 | 29 | 58 |
| Bangkinang Kota | 35 | 34 | - | - | 35 | 34 |
| Bangkinang | 102 | 107 | 10 | 6 | 112 | 113 |
| Kampar | 21 | 29 | 13 | 10 | 34 | 39 |
| Kampa | - | - | - | - | - | - |
| Rumbio Jaya | - | - | - | - | - | - |
| Kampar Utara | - | - | - | - | - | - |
| Tambang | 29 | 30 | 43 | 43 | 72 | 73 |
| Siak Hulu | - | 15 | 89 | 85 | 89 | 100 |
| Perhentian Raja | 16 | 16 | - | - | 16 | 16 |
| Kabupaten Kampar | 396 | 458 | 264 | 278 | 660 | 736 |

Lanjutan Tabel/*Continued Table 4.1.8*

| Kecamatan Subdistrict | Murid/Pupils | | | | | |
|--------------------------|---------------|--------------|----------------|--------------|--------------|--------------|
| | Negeri/Public | | Swasta/Private | | Jumlah/Total | |
| | 2020/2021 | 2021/2022 | 2020/2021 | 2021/2022 | 2020/2021 | 2021/2022 |
| (1) | (14) | (15) | (16) | (17) | (18) | (19) |
| Kampar Kiri | - | - | - | - | - | - |
| Kampar Kiri Hulu | - | - | - | - | - | - |
| Kampar Kiri Hilir | - | - | - | - | - | - |
| Gunung Sahilan | 366 | 427 | - | - | 366 | 427 |
| Kampar Kiri Tengah | - | - | 102 | 106 | 102 | 106 |
| XIII Koto Kampar | 148 | 165 | - | - | 148 | 165 |
| Koto Kampar Hulu | - | - | - | - | - | - |
| Kuok | 379 | 405 | 34 | 23 | 413 | 428 |
| Salo | - | - | 82 | 48 | 82 | 48 |
| Tapung | 776 | 775 | 216 | 296 | 992 | 1 071 |
| Tapung Hulu | 772 | 848 | 88 | 196 | 860 | 1 044 |
| Tapung Hilir | 125 | 324 | 133 | 126 | 258 | 450 |
| Bangkinang Kota | 278 | 406 | - | - | 278 | 406 |
| Bangkinang | 1 501 | 1 539 | 92 | 48 | 1 593 | 1 587 |
| Kampar | 237 | 282 | 31 | 29 | 268 | 311 |
| Kampa | - | - | - | - | - | - |
| Rumbio Jaya | - | - | - | - | - | - |
| Kampar Utara | - | - | - | - | - | - |
| Tambang | 174 | 226 | 523 | 409 | 697 | 635 |
| Siak Hulu | - | 83 | 1 110 | 1 038 | 1 110 | 1 121 |
| Perhentian Raja | 263 | 293 | - | - | 263 | 293 |
| Kabupaten Kampar | 5 019 | 5 773 | 2 411 | 2 319 | 7 430 | 8 092 |

Catatan/Note: ¹Guru yang mengajar di 2 sekolah atau lebih dihitung di masing-masing sekolah. Jumlah guru termasuk kepala sekolah dan guru/*The teacher who taught in two schools or more counted in every school. The total of teachers including headmaster and teacher*

Sumber/Source: Kementerian Pendidikan dan Kebudayaan, Sistem Data Pokok Pendidikan, data semester ganjil laporan sampai dengan 2022/*Ministry of Educations and Culture, Basic Education Data System, odd semester report data up to 2022*

Tabel
Table 4.1.9

**Jumlah Sekolah, Guru, dan Murid Madrasah Aliyah (MA)
di Bawah Kementerian Agama Menurut Kecamatan di
Kabupaten Kampar, 2020/2021 dan 2021/2022**
*Number of Schools, Teachers, and Pupils in Madrasah Aliyah
(MA) Under the Ministry of Religious Affairs by Subdistrict in
Kampar Regency, 2020/2021 and 2021/2022*

| Kecamatan Subdistrict | Sekolah/Schools | | | | | |
|--------------------------|-----------------|-----------|----------------|-----------|--------------|-----------|
| | Negeri/Public | | Swasta/Private | | Jumlah/Total | |
| | 2020/2021 | 2021/2022 | 2020/2021 | 2021/2022 | 2020/2021 | 2021/2022 |
| (1) | (2) | (3) | (4) | (5) | (6) | (7) |
| Kampar Kiri | 1 | 1 | 3 | 3 | 4 | 4 |
| Kampar Kiri Hulu | - | - | - | - | - | - |
| Kampar Kiri Hilir | - | - | - | - | - | - |
| Gunung Sahilan | - | - | 1 | - | 1 | - |
| Kampar Kiri Tengah | - | - | 3 | 3 | 3 | 3 |
| XIII Koto Kampar | - | - | 1 | 2 | 1 | 2 |
| Koto Kampar Hulu | - | - | 2 | 1 | 2 | 1 |
| Kuok | 1 | 1 | - | - | 1 | 1 |
| Salo | - | - | 1 | 2 | 1 | 2 |
| Tapung | - | - | 9 | 7 | 9 | 7 |
| Tapung Hulu | - | - | 2 | 3 | 2 | 3 |
| Tapung Hilir | - | - | 5 | 4 | 5 | 4 |
| Bangkinang Kota | - | - | 1 | 1 | 1 | 1 |
| Bangkinang | - | - | 4 | 3 | 4 | 3 |
| Kampar | 1 | 1 | 6 | 6 | 7 | 7 |
| Kampa | 1 | 1 | 2 | 1 | 3 | 2 |
| Rumbio Jaya | - | - | 3 | 3 | 3 | 3 |
| Kampar Utara | - | - | 3 | 3 | 3 | 3 |
| Tambang | - | - | 6 | 9 | 6 | 9 |
| Siak Hulu | - | - | 2 | 1 | 2 | 1 |
| Perhentian Raja | - | - | 2 | 2 | 2 | 2 |
| Kabupaten Kampar | 4 | 4 | 56 | 54 | 60 | 58 |

Lanjutan Tabel/Continued Table 4.1.9

| Kecamatan Subdistrict | Guru/Teachers | | | | | |
|--------------------------|---------------|------------|----------------|--------------|--------------|--------------|
| | Negeri/Public | | Swasta/Private | | Jumlah/Total | |
| | 2020/2021 | 2021/2022 | 2020/2021 | 2021/2022 | 2020/2021 | 2021/2022 |
| (1) | (8) | (9) | (10) | (11) | (12) | (13) |
| Kampar Kiri | 59 | 28 | 29 | 41 | 88 | 69 |
| Kampar Kiri Hulu | - | - | - | - | - | - |
| Kampar Kiri Hilir | - | - | - | - | - | - |
| Gunung Sahilan | - | - | 9 | - | 9 | - |
| Kampar Kiri Tengah | - | - | 38 | 57 | 38 | 57 |
| XIII Koto Kampar | - | - | 17 | 34 | 17 | 34 |
| Koto Kampar Hulu | - | - | 15 | 18 | 15 | 18 |
| Kuok | 60 | 53 | - | - | 60 | 53 |
| Salo | - | - | 13 | 28 | 13 | 28 |
| Tapung | - | - | 103 | 128 | 103 | 128 |
| Tapung Hulu | - | - | 17 | 51 | 17 | 51 |
| Tapung Hilir | - | - | 42 | 68 | 42 | 68 |
| Bangkinang Kota | - | - | 37 | 21 | 37 | 21 |
| Bangkinang | - | - | 79 | 88 | 79 | 88 |
| Kampar | 61 | 49 | 122 | 143 | 183 | 192 |
| Kampa | 25 | 38 | 53 | 47 | 78 | 85 |
| Rumbio Jaya | - | - | 67 | 72 | 67 | 72 |
| Kampar Utara | - | - | 73 | 78 | 73 | 78 |
| Tambang | - | - | 64 | 179 | 64 | 179 |
| Siak Hulu | - | - | 48 | 23 | 48 | 23 |
| Perhentian Raja | - | - | 19 | 45 | 19 | 45 |
| Kabupaten Kampar | 205 | 168 | 845 | 1 121 | 1 050 | 1 289 |

Lanjutan Tabel/*Continued Table* 4.1.9

| Kecamatan Subdistrict | Murid/Pupils | | | | | |
|--------------------------|---------------|--------------|----------------|--------------|--------------|--------------|
| | Negeri/Public | | Swasta/Private | | Jumlah/Total | |
| | 2020/2021 | 2021/2022 | 2020/2021 | 2021/2022 | 2020/2021 | 2021/2022 |
| (1) | (14) | (15) | (16) | (17) | (18) | (19) |
| Kampar Kiri | 447 | 383 | 174 | 155 | 621 | 538 |
| Kampar Kiri Hulu | - | - | - | - | - | - |
| Kampar Kiri Hilir | - | - | - | - | - | - |
| Gunung Sahilan | - | - | 14 | - | 14 | - |
| Kampar Kiri Tengah | - | - | 100 | 135 | 100 | 135 |
| XIII Koto Kampar | - | - | 133 | 219 | 133 | 219 |
| Koto Kampar Hulu | - | - | 83 | 38 | 83 | 38 |
| Kuok | 610 | 631 | - | - | 610 | 631 |
| Salo | - | - | 63 | 80 | 63 | 80 |
| Tapung | - | - | 778 | 818 | 778 | 818 |
| Tapung Hulu | - | - | 122 | 261 | 122 | 261 |
| Tapung Hilir | - | - | 225 | 270 | 225 | 270 |
| Bangkinang Kota | - | - | 307 | 375 | 307 | 375 |
| Bangkinang | - | - | 616 | 583 | 616 | 583 |
| Kampar | 324 | 252 | 823 | 417 | 1 147 | 669 |
| Kampa | 135 | 175 | 361 | 275 | 496 | 450 |
| Rumbio Jaya | - | - | 284 | 263 | 284 | 263 |
| Kampar Utara | - | - | 419 | 515 | 419 | 515 |
| Tambang | - | - | 298 | 1 079 | 298 | 1 079 |
| Siak Hulu | - | - | 494 | 140 | 494 | 140 |
| Perhentian Raja | - | - | 300 | 365 | 300 | 365 |
| Kabupaten Kampar | 1 516 | 1 441 | 5 594 | 5 988 | 7 110 | 7 429 |

Catatan/Note: -

Sumber/Source: Kantor Kementerian Agama Kabupaten Kampar/Ministry of Religious Affairs Office of Kampar Regency

Tabel
Table 4.1.10

Jumlah Desa¹/Kelurahan yang Memiliki Fasilitas Sekolah Menurut Kecamatan dan Tingkat Pendidikan di Kabupaten Kampar, 2019–2021
Number of Villages¹/Kelurahan Having Educational Facilities by Subdistrict and Educational Level in Kampar Regency, 2019–2021

| Kecamatan Subdistrict | SD Primary School | | |
|--------------------------|----------------------|------------|------------|
| | 2019 | 2020 | 2021 |
| (1) | (2) | (3) | (4) |
| Kampar Kiri | 20 | 20 | 18 |
| Kampar Kiri Hulu | 24 | 24 | 24 |
| Kampar Kiri Hilir | 8 | 8 | 8 |
| Gunung Sahilan | 9 | 9 | 8 |
| Kampar Kiri Tengah | 11 | 11 | 11 |
| XIII Koto Kampar | 13 | 13 | 13 |
| Koto Kampar Hulu | 6 | 6 | 6 |
| Kuok | 9 | 9 | 9 |
| Salo | 6 | 6 | 6 |
| Tapung | 25 | 25 | 25 |
| Tapung Hulu | 14 | 14 | 14 |
| Tapung Hilir | 16 | 16 | 16 |
| Bangkinang Kota | 4 | 4 | 4 |
| Bangkinang | 9 | 9 | 9 |
| Kampar | 17 | 18 | 17 |
| Kampa | 9 | 9 | 9 |
| Rumbio Jaya | 7 | 7 | 7 |
| Kampar Utara | 8 | 8 | 8 |
| Tambang | 17 | 17 | 17 |
| Siak Hulu | 12 | 12 | 12 |
| Perhentian Raja | 5 | 5 | 5 |
| Kabupaten Kampar | 249 | 250 | 246 |

Lanjutan Tabel/*Continued Table* 4.1.10

| Kecamatan <i>Subdistrict</i> | SMP <i>Junior High School</i> | | |
|---------------------------------|----------------------------------|------------|------------|
| | 2019 | 2020 | 2021 |
| (1) | (5) | (6) | (7) |
| Kampar Kiri | 9 | 9 | 9 |
| Kampar Kiri Hulu | 9 | 9 | 9 |
| Kampar Kiri Hilir | 5 | 5 | 5 |
| Gunung Sahilan | 5 | 5 | 5 |
| Kampar Kiri Tengah | 5 | 5 | 5 |
| XIII Koto Kampar | 7 | 7 | 7 |
| Koto Kampar Hulu | 5 | 5 | 4 |
| Kuok | 4 | 4 | 4 |
| Salo | 5 | 5 | 5 |
| Tapung | 17 | 18 | 20 |
| Tapung Hulu | 11 | 11 | 12 |
| Tapung Hilir | 10 | 10 | 10 |
| Bangkinang Kota | 4 | 4 | 4 |
| Bangkinang | 6 | 7 | 6 |
| Kampar | 11 | 11 | 11 |
| Kampa | 8 | 6 | 8 |
| Rumbio Jaya | 5 | 5 | 5 |
| Kampar Utara | 5 | 6 | 7 |
| Tambang | 12 | 13 | 13 |
| Siak Hulu | 7 | 7 | 7 |
| Perhentian Raja | 3 | 3 | 3 |
| Kabupaten Kampar | 153 | 155 | 159 |

Lanjutan Tabel/*Continued Table* 4.1.10

| Kecamatan Subdistrict | SMA Senior High School | | |
|--------------------------|---------------------------|-----------|-----------|
| | 2019 | 2020 | 2021 |
| (1) | (8) | (9) | (10) |
| Kampar Kiri | 6 | 6 | 7 |
| Kampar Kiri Hulu | 1 | 1 | 1 |
| Kampar Kiri Hilir | 1 | 1 | 1 |
| Gunung Sahilan | 4 | 4 | 3 |
| Kampar Kiri Tengah | 4 | 4 | 4 |
| XIII Koto Kampar | 2 | 2 | 2 |
| Koto Kampar Hulu | 3 | 3 | 2 |
| Kuok | 2 | 2 | 2 |
| Salo | 2 | 2 | 2 |
| Tapung | 12 | 12 | 13 |
| Tapung Hulu | 5 | 4 | 4 |
| Tapung Hilir | 5 | 5 | 5 |
| Bangkinang Kota | 4 | 4 | 4 |
| Bangkinang | 5 | 5 | 4 |
| Kampar | 6 | 6 | 6 |
| Kampa | 3 | 3 | 4 |
| Rumbio Jaya | 5 | 5 | 5 |
| Kampar Utara | 3 | 3 | 4 |
| Tambang | 4 | 5 | 6 |
| Siak Hulu | 5 | 4 | 6 |
| Perhentian Raja | 1 | 1 | 1 |
| Kabupaten Kampar | 83 | 82 | 86 |

Lanjutan Tabel/*Continued Table* 4.1.10

| Kecamatan Subdistrict | SMK Vocational School | | |
|--------------------------|--------------------------|-----------|-----------|
| | 2019 | 2020 | 2021 |
| (1) | (11) | (12) | (13) |
| Kampar Kiri | - | - | - |
| Kampar Kiri Hulu | - | - | - |
| Kampar Kiri Hilir | - | - | - |
| Gunung Sahilan | 1 | 1 | 1 |
| Kampar Kiri Tengah | 1 | 1 | 1 |
| XIII Koto Kampar | 1 | 2 | 2 |
| Koto Kampar Hulu | - | - | - |
| Kuok | 1 | 1 | 1 |
| Salo | 2 | 2 | 2 |
| Tapung | 4 | 4 | 4 |
| Tapung Hulu | 4 | 4 | 4 |
| Tapung Hilir | 3 | 3 | 3 |
| Bangkinang Kota | 1 | 1 | 1 |
| Bangkinang | 1 | 1 | 1 |
| Kampar | 2 | 2 | 2 |
| Kampa | 1 | - | - |
| Rumbio Jaya | - | - | - |
| Kampar Utara | - | - | - |
| Tambang | 3 | 3 | 3 |
| Siak Hulu | 3 | 3 | 3 |
| Perhentian Raja | 1 | 1 | 1 |
| Kabupaten Kampar | 29 | 29 | 29 |

Lanjutan Tabel/*Continued Table* 4.1.10

| Kecamatan <i>Subdistrict</i> | Perguruan Tinggi <i>University</i> | | |
|---------------------------------|---------------------------------------|----------|----------|
| | 2019 | 2020 | 2021 |
| (1) | (14) | (15) | (16) |
| Kampar Kiri | - | - | - |
| Kampar Kiri Hulu | - | - | - |
| Kampar Kiri Hilir | - | - | - |
| Gunung Sahilan | - | - | - |
| Kampar Kiri Tengah | - | - | - |
| XIII Koto Kampar | - | - | - |
| Koto Kampar Hulu | - | - | - |
| Kuok | - | - | - |
| Salo | - | - | - |
| Tapung | - | - | - |
| Tapung Hulu | - | - | - |
| Tapung Hilir | - | - | - |
| Bangkinang Kota | 1 | 1 | 1 |
| Bangkinang | - | - | - |
| Kampar | 1 | 1 | 1 |
| Kampa | - | - | - |
| Rumbio Jaya | - | - | - |
| Kampar Utara | - | - | - |
| Tambang | 2 | 1 | 2 |
| Siak Hulu | - | - | - |
| Perhentian Raja | - | - | - |
| Kabupaten Kampar | 4 | 3 | 4 |

Catatan/*Note*: ¹ Desa pada tabel ini termasuk Unit Permukiman Transmigrasi (UPT) yang masih dibina oleh kementerian terkait dan nagari di Provinsi Sumatera Barat/*Villages in this table include Transmigration Settlement Unit which is still fostered by the relevant ministries and the nagari in the Province of Sumatera Barat*

Sumber/*Source*: BPS, Pendataan Potensi Desa (Podes)/ *BPS-Statistics Indonesia, Village Potential Data Collection*

Tabel
Table 4.1.11

Angka Partisipasi Murni (APM) dan Angka Partisipasi Kasar (APK) Menurut Jenjang Pendidikan di Kabupaten Kampar, 2020 dan 2021
Net Participation Rates and Gross Participation Rates by Educational Level in Kampar Regency, 2020 and 2021

| Jenjang Pendidikan <i>Educational Level</i> | Angka Partisipasi Murni (APM) <i>Net Participation Rates</i> | | Angka Partisipasi Kasar (APK) <i>Gross Participation Rates</i> | |
|-------------------------------------------------------|-----------------------------------------------------------------|-------|-------------------------------------------------------------------|--------|
| | 2020 | 2021 | 2020 | 2021 |
| (1) | (2) | (3) | (4) | (5) |
| SD/MI/Sederajat <i>Primary School</i> | 98,26 | 98,58 | 106,47 | 106,31 |
| SMP/MTs/ Sederajat <i>Lower Secondary School</i> | 84,49 | 84,98 | 98,34 | 100,3 |
| SMA/SMK/MA/Sederajat <i>Upper Secondary School</i> | 60,49 | 60,89 | 81,46 | 79,51 |

Catatan/Note: -

Sumber/Source: BPS, Survei Sosial Ekonomi Nasional (Susenas)/BPS-Statistics Indonesia, National Socioeconomic Survey

Tabel
Table 4.1.12

Persentase Penduduk Berumur 15 Tahun ke Atas yang Melek Huruf Menurut Kelompok Umur di Kabupaten Kampar, 2020 dan 2021
Percentage of Literate People Aged 15 Years and Over by Age Group in Kampar Regency, 2020 and 2021

| Kelompok Umur Age Group | 2020 | 2021 |
|------------------------------------------|---------------|---------------|
| (1) | (2) | (3) |
| 15–19 | 100,00 | 100,00 |
| 20–24 | 100,00 | 100,00 |
| 25–29 | 100,00 | 100,00 |
| 30–34 | 99,50 | 100,00 |
| 35–39 | 100,00 | 100,00 |
| 40–44 | 100,00 | 100,00 |
| 45–49 | 100,00 | 100,00 |
| 50+ | 98,70 | 98,47 |
| Jumlah/Total | 99,70 | 99,38 |
| 15–24 | 100,00 | 100,00 |
| 15–44 | 99,90 | 100,00 |
| 45+ | 99,10 | 98,91 |

Catatan/Note: -

Sumber/Source: BPS, Survei Sosial Ekonomi Nasional (Susenas)/BPS-Statistics Indonesia, National Socioeconomic Survey

Tabel
Table 4.1.13

**Jumlah Koleksi Perpustakaan Daerah Kabupaten Kampar
Menurut Jenis Buku, 2019-2021**
*Number of Regional Library Collections of Kampar Regency
by Type of Book, 2019-2021*

| Kode Code | Jensi Buku Type of Book | 2019 | 2020 | 2021 |
|---------------------|--------------------------------------------|---------------|---------------|---------------|
| (1) | (2) | (3) | (4) | (5) |
| 000 | Karya Umum/General | 4 017 | 4 017 | 4 074 |
| 100 | Filsafat/Philosophy | 4 634 | 4 634 | 4 703 |
| 200 | Agama/Religious | 18 111 | 18 111 | 18 147 |
| 300 | Ilmu-ilmu Sosial/Social Science | 13 128 | 13 128 | 13 201 |
| 400 | Bahasa/Language | 3 907 | 3 907 | 3 979 |
| 500 | Ilmu-ilmu Murni/Pure Science | 7 353 | 7 353 | 7 437 |
| 600 | Ilmu-ilmu Terapan/Applied Science | 17 158 | 17 158 | 17 230 |
| 700 | Kesenian dan Olahraga/Art and Sport | 5 420 | 5 420 | 5 456 |
| 800 | Kesusasteraan/Literature | 6 020 | 6 020 | 6 020 |
| 900 | Sejarah dan Geografi/History and Geography | 4 421 | 4 421 | 4 494 |
| Jumlah Total | | 84 169 | 84 169 | 84 741 |

Catatan/Note:

Sumber/Source: Dinas Perpustakaan dan Arsip Kabupaten Kampar/Library and Archive Service of Kampar Regency

Tabel 4.1.14 **Jumlah Referensi Perpustakaan Daerah Kabupaten**
Table 4.1.14 **Kampar Menurut Jenis Buku, 2019-2021**
Number of Regional Library References of Kampar Regency
by Type of Book, 2019-2021

| Kode Code | Jensi Buku Type of Book | 2019 | 2020 | 2021 |
|---------------------|--------------------------------------------|--------------|--------------|--------------|
| (1) | (2) | (3) | (4) | (5) |
| 000 | Karya Umum/General | 248 | 248 | 248 |
| 100 | Filsafat/Philosophy | 261 | 261 | 261 |
| 200 | Agama/Religious | 719 | 719 | 719 |
| 300 | Ilmu-ilmu Sosial/Social Science | 435 | 435 | 435 |
| 400 | Bahasa/Language | 287 | 287 | 287 |
| 500 | Ilmu-ilmu Murni/Pure Science | 399 | 399 | 399 |
| 600 | Ilmu-ilmu Terapan/Applied Science | 682 | 682 | 682 |
| 700 | Kesenian dan Olahraga/Art and Sport | 258 | 258 | 258 |
| 800 | Kesusasteraan/Literature | 226 | 226 | 226 |
| 900 | Sejarah dan Geografi/History and Geography | 314 | 314 | 314 |
| Jumlah Total | | 3 819 | 3 819 | 3 829 |

Catatan/Note: -

Sumber/Source: Dinas Perpustakaan dan Arsip Kabupaten Kampar/Library and Archive Service of Kampar Regency

Tabel
Table 4.1.15

**Jumlah Perpustakaan Menurut Kategori di Kabupaten
Kampar, 2019-2021**
**Number of Library by Category in Kampar Regency, 2019-
2021**

| Kategori Category | 2019 | 2020 | 2021 |
|-------------------------------|-------------|-------------|--------------|
| (1) | (2) | (3) | (4) |
| Perpustakaan SD | 255 | 255 | 539 |
| Perpustakaan SMP/MTs | 143 | 143 | 231 |
| Perpustakaan SMA/MA | 64 | 64 | 137 |
| Perpustakaan SMK | - | - | - |
| Perpustakaan Pondok Pesantren | - | - | 82 |
| Perpustakaan Perguruan Tinggi | 3 | 3 | 3 |
| Perpustakaan Khusus | 5 | 5 | 5 |
| Perpustakaan Kecamatan | 14 | 15 | 17 |
| Perpustakaan Desa | 67 | 67 | 70 |
| Jumlah Total | 551 | 552 | 1 084 |

Catatan/Note: -

Sumber/Source: Dinas Perpustakaan dan Arsip Kabupaten Kampar/Library and Archive Service of Kampar Regency

Tabel 4.1.16 Jumlah Anggota Perpustakaan Daerah Kabupaten Kampar Menurut Kategori, 2019-2021
Table *Number of Member in Regional Library of Kampar Regency by Category, 2019-2021*

| Kategori Category | 2019 | 2020 | 2021 |
|----------------------|--------------|--------------|--------------|
| (1) | (2) | (3) | (4) |
| Siswa/Pelajar | 672 | 740 | 823 |
| Mahasiswa/ Umum | 684 | 975 | 1 105 |
| | 385 | 472 | 508 |
| Jumlah Total | 1 705 | 2 187 | 2 436 |

Catatan/Note: -

Sumber/Source: Dinas Perpustakaan dan Arsip Kabupaten Kampar/Library and Archive Service of Kampar Regency

4.2 KESEHATAN HEALTH

Tabel 4.2.1 Jumlah Desa¹/Kelurahan Yang Memiliki Sarana Kesehatan Menurut Kecamatan di Kabupaten Kampar, 2019–2021
Number of Villages¹/Kelurahan Having Health Facilities by Subdistrict in Kampar Regency, 2019–2021

| Kecamatan Subdistrict | Rumah Sakit Hospital | | |
|--------------------------|-------------------------|----------|----------|
| | 2019 | 2020 | 2021 |
| (1) | (2) | (3) | (4) |
| Kampar Kiri | - | - | - |
| Kampar Kiri Hulu | - | - | - |
| Kampar Kiri Hilir | - | - | - |
| Gunung Sahilan | - | - | - |
| Kampar Kiri Tengah | - | - | - |
| XIII Koto Kampar | - | - | - |
| Koto Kampar Hulu | - | - | - |
| Kuok | - | - | - |
| Salo | - | - | - |
| Tapung | - | - | - |
| Tapung Hulu | 1 | 1 | 1 |
| Tapung Hilir | - | - | - |
| Bangkinang Kota | - | - | - |
| Bangkinang | - | - | - |
| Kampar | 1 | 1 | 1 |
| Kampa | - | - | - |
| Rumbio Jaya | - | - | - |
| Kampar Utara | - | - | - |
| Tambang | 1 | - | - |
| Siak Hulu | 1 | 1 | 1 |
| Perhentian Raja | - | - | 1 |
| Kabupaten Kampar | 4 | 3 | 4 |

Lanjutan Tabel/*Continued Table 4.2.1*

| Kecamatan <i>Subdistrict</i> | Rumah Sakit Bersalin <i>Maternity Hospital</i> | | |
|---------------------------------|---------------------------------------------------|----------|----------|
| | 2019 | 2020 | 2021 |
| (1) | (5) | (6) | (7) |
| Kampar Kiri | - | - | - |
| Kampar Kiri Hulu | - | - | - |
| Kampar Kiri Hilir | - | - | - |
| Gunung Sahilan | - | - | - |
| Kampar Kiri Tengah | - | - | - |
| XIII Koto Kampar | - | - | - |
| Koto Kampar Hulu | - | - | - |
| Kuok | - | - | - |
| Salo | 1 | 1 | 1 |
| Tapung | - | - | - |
| Tapung Hulu | - | - | - |
| Tapung Hilir | 1 | - | - |
| Bangkinang Kota | 1 | 2 | 1 |
| Bangkinang | - | - | - |
| Kampar | 2 | 2 | 1 |
| Kampa | - | - | - |
| Rumbio Jaya | - | - | - |
| Kampar Utara | - | - | - |
| Tambang | - | - | - |
| Siak Hulu | 1 | - | - |
| Perhentian Raja | - | - | - |
| Kabupaten Kampar | 6 | 5 | 3 |

Lanjutan Tabel/*Continued Table 4.2.1*

| Kecamatan <i>Subdistrict</i> | Poliklinik <i>Polyclinic</i> | | |
|---------------------------------|---------------------------------|-----------|-----------|
| | 2019 | 2020 | 2021 |
| (1) | (8) | (9) | (10) |
| Kampar Kiri | 2 | 2 | 2 |
| Kampar Kiri Hulu | - | - | - |
| Kampar Kiri Hilir | 1 | 2 | 1 |
| Gunung Sahilan | 1 | 1 | 1 |
| Kampar Kiri Tengah | 4 | 3 | 3 |
| XIII Koto Kampar | - | - | - |
| Koto Kampar Hulu | - | 1 | - |
| Kuok | 3 | 2 | 2 |
| Salo | 2 | 2 | 2 |
| Tapung | 8 | 8 | 8 |
| Tapung Hulu | 5 | 4 | 5 |
| Tapung Hilir | 5 | 5 | 5 |
| Bangkinang Kota | 2 | 2 | 1 |
| Bangkinang | 3 | 2 | 2 |
| Kampar | 2 | 4 | 1 |
| Kampa | - | 1 | - |
| Rumbio Jaya | 1 | 2 | 1 |
| Kampar Utara | - | - | - |
| Tambang | 4 | 6 | 6 |
| Siak Hulu | 3 | 3 | 5 |
| Perhentian Raja | 2 | 3 | 3 |
| Kabupaten Kampar | 48 | 53 | 48 |

Lanjutan Tabel/*Continued Table 4.2.1*

| Kecamatan Subdistrict | Puskesmas Public Health Center | | |
|--------------------------|-----------------------------------|-----------|-----------|
| | 2019 | 2020 | 2021 |
| (1) | (11) | (12) | (13) |
| Kampar Kiri | 1 | 1 | 1 |
| Kampar Kiri Hulu | 2 | 2 | 2 |
| Kampar Kiri Hilir | 1 | 1 | 1 |
| Gunung Sahilan | 2 | 2 | 3 |
| Kampar Kiri Tengah | 1 | 1 | 1 |
| XIII Koto Kampar | 3 | 3 | 3 |
| Koto Kampar Hulu | 1 | 1 | 1 |
| Kuok | 1 | 1 | 1 |
| Salo | 1 | 1 | 1 |
| Tapung | 2 | 2 | 2 |
| Tapung Hulu | 2 | 2 | 2 |
| Tapung Hilir | 2 | 2 | 2 |
| Bangkinang Kota | 1 | 1 | 1 |
| Bangkinang | 1 | 1 | 1 |
| Kampar | 1 | 1 | 1 |
| Kampa | 1 | 1 | 2 |
| Rumbio Jaya | 1 | 1 | 1 |
| Kampar Utara | 1 | 1 | 1 |
| Tambang | 1 | 1 | 1 |
| Siak Hulu | 3 | 3 | 2 |
| Perhentian Raja | 1 | 1 | 1 |
| Kabupaten Kampar | 30 | 30 | 31 |

Lanjutan Tabel/*Continued Table* 4.2.1

| Kecamatan <i>Subdistrict</i> | Puskesmas Pembantu <i>Subsidiary of Public Health Center</i> | | |
|---------------------------------|-----------------------------------------------------------------|------------|------------|
| | 2019 | 2020 | 2021 |
| (1) | (14) | (15) | (16) |
| Kampar Kiri | 10 | 11 | 11 |
| Kampar Kiri Hulu | 11 | 14 | 14 |
| Kampar Kiri Hilir | 7 | 7 | 7 |
| Gunung Sahilan | 6 | 6 | 6 |
| Kampar Kiri Tengah | 9 | 10 | 10 |
| XIII Koto Kampar | 7 | 7 | 7 |
| Koto Kampar Hulu | 4 | 4 | 5 |
| Kuok | 5 | 5 | 5 |
| Salo | 6 | 6 | 6 |
| Tapung | 24 | 25 | 25 |
| Tapung Hulu | 9 | 9 | 7 |
| Tapung Hilir | 13 | 14 | 14 |
| Bangkinang Kota | 3 | 4 | 4 |
| Bangkinang | 8 | 8 | 8 |
| Kampar | 9 | 9 | 7 |
| Kampa | 4 | 3 | 5 |
| Rumbio Jaya | 5 | 5 | 5 |
| Kampar Utara | 7 | 6 | 6 |
| Tambang | 11 | 11 | 10 |
| Siak Hulu | 10 | 10 | 11 |
| Perhentian Raja | 4 | 5 | 4 |
| Kabupaten Kampar | 172 | 179 | 177 |

Lanjutan Tabel/Continued Table 4.2.1

| Kecamatan Subdistrict | Apotek Pharmacy | | |
|--------------------------|--------------------|-----------|-----------|
| | 2019 | 2020 | 2021 |
| (1) | (17) | (18) | (19) |
| Kampar Kiri | 2 | 3 | 3 |
| Kampar Kiri Hulu | - | 1 | 1 |
| Kampar Kiri Hilir | - | 1 | 1 |
| Gunung Sahilan | 2 | 2 | 3 |
| Kampar Kiri Tengah | 1 | 2 | 1 |
| XIII Koto Kampar | - | - | - |
| Koto Kampar Hulu | - | 1 | 1 |
| Kuok | - | 1 | 1 |
| Salo | - | - | - |
| Tapung | 9 | 8 | 11 |
| Tapung Hulu | 3 | 4 | 4 |
| Tapung Hilir | 4 | 4 | 4 |
| Bangkinang Kota | 3 | 3 | 3 |
| Bangkinang | 2 | 1 | 3 |
| Kampar | 2 | 2 | 2 |
| Kampa | 3 | 4 | 1 |
| Rumbio Jaya | 1 | 1 | 1 |
| Kampar Utara | - | - | - |
| Tambang | 1 | 5 | 6 |
| Siak Hulu | 3 | 5 | 5 |
| Perhentian Raja | 1 | 2 | - |
| Kabupaten Kampar | 37 | 50 | 51 |

Catatan/Note: ¹ Desa pada tabel ini termasuk Unit Permukiman Transmigrasi (UPT) yang masih dibina oleh kementerian terkait dan nagari di Provinsi Sumatera Barat/Villages in this table include Transmigration Settlement Unit which is still fostered by the relevant ministries and the nagari in the Province of Sumatera Barat

Sumber/Source: BPS, Pendataan Potensi Desa (Podes)/BPS-Statistics Indonesia, Village Potential Data Collecting

Tabel
Table 4.2.2

**Jumlah Tenaga Kesehatan Menurut Kecamatan di
Kabupaten Kampar, 2021**
*Number of Health Human Resources by Subdistrict in
Kampar Regency, 2021*

| Kecamatan Subdistrict | Dokter ¹ Doctor ¹ | Dokter Gigi ² Dentist ² | Perawat Nurse | Bidan Midwife | Tenaga kefarmasian Pharmacist |
|--------------------------|--------------------------------------------|--------------------------------------------------|------------------|------------------|-------------------------------------|
| (1) | (2) | (3) | (4) | (5) | (6) |
| Kampar Kiri | 6 | 1 | 25 | 45 | 1 |
| Kampar Kiri Hulu | 4 | - | 26 | 54 | 2 |
| Kampar Kiri Hilir | 2 | 1 | 12 | 13 | 2 |
| Gunung Sahilan | 7 | 1 | 11 | 32 | 5 |
| Kampar Kiri Tengah | - | - | - | - | - |
| XIII Koto Kampar | 6 | 2 | 42 | 58 | 4 |
| Koto Kampar Hulu | 3 | - | 16 | 22 | 1 |
| Kuok | 4 | 2 | 37 | 38 | 4 |
| Salo | 7 | 2 | 33 | 28 | 1 |
| Tapung | 10 | 8 | 30 | 74 | 2 |
| Tapung Hulu | 5 | 1 | 23 | 36 | 1 |
| Tapung Hilir | 8 | 1 | 19 | 28 | 3 |
| Bangkinang Kota | 7 | 4 | 42 | 28 | 3 |
| Bangkinang | 4 | 4 | 4 | 4 | 4 |
| Kampar | 9 | 2 | 36 | 73 | 10 |
| Kampa | 5 | 2 | 18 | 41 | 3 |
| Rumbio Jaya | 3 | 1 | 21 | 19 | 4 |
| Kampar Utara | 3 | 2 | 19 | 27 | 3 |
| Tambang | 11 | 5 | 43 | 90 | 2 |
| Siak Hulu | 13 | 12 | 37 | 54 | 7 |
| Perhentian Raja | 2 | 3 | 9 | 14 | 1 |
| Kabupaten Kampar | 119 | 54 | 503 | 778 | 63 |

Lanjutan Tabel/*Continued Table 4.2.2*

| Kecamatan <i>Subdistrict</i> | Tenaga Kesehatan Masyarakat <i>Public Health worker</i> | Tenaga Kesehatan Lingkungan <i>Enviromental Health Worker</i> | Tenaga Gizi <i>Nutritionist</i> | Ahli Teknologi Laboratorium Medik <i>Medical Laboratory Technician</i> |
|---------------------------------|----------------------------------------------------------------------|----------------------------------------------------------------------------|------------------------------------|--------------------------------------------------------------------------------------|
| (1) | (7) | (8) | (9) | (10) |
| Kampar Kiri | 9 | - | 1 | 4 |
| Kampar Kiri Hulu | 5 | - | 1 | 3 |
| Kampar Kiri Hilir | 2 | 1 | 2 | 2 |
| Gunung Sahilan | 3 | 2 | 1 | 1 |
| Kampar Kiri Tengah | - | - | - | - |
| XIII Koto Kampar | 13 | 3 | 3 | 3 |
| Koto Kampar Hulu | 5 | 1 | 1 | 1 |
| Kuok | 4 | 1 | 2 | 1 |
| Salo | 2 | 1 | 1 | 1 |
| Tapung | 5 | 2 | 3 | 4 |
| Tapung Hulu | - | 1 | 1 | 2 |
| Tapung Hilir | - | - | - | 2 |
| Bangkinang Kota | 3 | 3 | 1 | 2 |
| Bangkinang | 4 | 4 | 4 | 4 |
| Kampar | 3 | 2 | 3 | 2 |
| Kampa | 6 | 1 | - | 5 |
| Rumbio Jaya | 3 | - | 1 | 1 |
| Kampar Utara | 3 | 2 | 1 | 2 |
| Tambang | 3 | 1 | 2 | 2 |
| Siak Hulu | 8 | 7 | 5 | 7 |
| Perhentian Raja | 1 | 2 | - | 2 |
| Kabupaten Kampar | 82 | 34 | 33 | 51 |

Catatan/Note: ¹ Dokter dalam tabel ini termasuk dokter spesialis (selain spesialis gigi) dan dokter umum/*Doctor in this table include medical specialist (exclude dentist specialist) and general practitioner*

² Dokter gigi dalam tabel ini termasuk dokter spesialis gigi dan dokter gigi/*Doctor in this table include dentist dan dentist specialist*

Sumber/Source: Dinas Kesehatan Kabupaten Kampar/*Health Service of Kampar Regency*

Tabel
Table 4.2.3

**Jumlah Rumah Sakit Umum, Rumah Sakit Khusus,
Puskesmas, Klinik Pratama, dan Posyandu Menurut
Kecamatan di Kabupaten Kampar, 2020 dan 2021**
*Number of General Hospital, Specialized Hospital, Public
Health Center, Primary Clinic, and Integrated Health Post by
Subdistrict in Kampar Regency, 2020 and 2021*

| Kecamatan Subdistrict | Rumah Sakit Umum General Hospital | | Rumah Sakit Khusus Specialized Hospital | |
|--------------------------|--------------------------------------|----------|--------------------------------------------|----------|
| | 2020 | 2021 | 2020 | 2021 |
| (1) | (2) | (3) | (4) | (5) |
| Kampar Kiri | - | - | - | - |
| Kampar Kiri Hulu | - | - | - | - |
| Kampar Kiri Hilir | - | - | - | - |
| Gunung Sahilan | - | - | - | - |
| Kampar Kiri Tengah | - | - | - | - |
| XIII Koto Kampar | - | - | - | - |
| Koto Kampar Hulu | - | - | - | - |
| Kuok | - | - | - | - |
| Salo | - | - | - | - |
| Tapung | - | - | - | - |
| Tapung Hulu | 1 | 1 | - | - |
| Tapung Hilir | - | - | - | - |
| Bangkinang Kota | - | - | 1 | 1 |
| Bangkinang | - | - | 1 | 1 |
| Kampar | 1 | - | - | - |
| Kampa | - | - | - | - |
| Rumbio Jaya | - | - | - | - |
| Kampar Utara | - | - | - | - |
| Tambang | - | - | - | - |
| Siak Hulu | 4 | 4 | 4 | 4 |
| Perhentian Raja | 1 | 1 | - | - |
| Kabupaten Kampar | 7 | 6 | 6 | 6 |

Lanjutan Tabel/*Continued Table 4.2.3*

| Kecamatan Subdistrict | Rumah Sakit Bersalin/Rumah Bersalin Maternity Hospital | | Puskesmas ¹ Public Health Center ¹ | |
|--------------------------|--------------------------------------------------------------|----------|-------------------------------------------------------------|-----------|
| | 2020 | 2021 | 2020 | 2021 |
| (1) | (6) | (7) | (8) | (9) |
| Kampar Kiri | - | - | 1 | 1 |
| Kampar Kiri Hulu | - | - | 1 | 2 |
| Kampar Kiri Hilir | - | - | 1 | 1 |
| Gunung Sahilan | - | - | 1 | 2 |
| Kampar Kiri Tengah | - | - | - | - |
| XIII Koto Kampar | - | - | - | 3 |
| Koto Kampar Hulu | - | - | - | 1 |
| Kuok | - | - | 1 | 1 |
| Salo | 1 | 1 | 1 | 1 |
| Tapung | 1 | 1 | 3 | 3 |
| Tapung Hulu | - | - | 1 | 2 |
| Tapung Hilir | - | - | - | 2 |
| Bangkinang Kota | 1 | 1 | 1 | 1 |
| Bangkinang | 1 | 1 | 1 | 1 |
| Kampar | - | 1 | - | 1 |
| Kampa | - | - | 1 | 1 |
| Rumbio Jaya | - | - | 1 | 1 |
| Kampar Utara | - | - | 1 | 1 |
| Tambang | - | - | 1 | 1 |
| Siak Hulu | 4 | 4 | 5 | 5 |
| Perhentian Raja | - | - | 1 | 1 |
| Kabupaten Kampar | 8 | 9 | 22 | 32 |

Lanjutan Tabel/*Continued Table* 4.2.3

| Kecamatan Subdistrict | Klinik Pratama Primary Clinic | | Posyandu Integrated Health Post | |
|--------------------------|----------------------------------|------------|------------------------------------|------------|
| | 2020 | 2021 | 2020 | 2021 |
| (1) | (10) | (11) | (12) | (13) |
| Kampar Kiri | 24 | 26 | 34 | 34 |
| Kampar Kiri Hulu | - | - | 7 | 30 |
| Kampar Kiri Hilir | 1 | 1 | 16 | 16 |
| Gunung Sahilan | 5 | 7 | 25 | 25 |
| Kampar Kiri Tengah | - | - | - | - |
| XIII Koto Kampar | - | - | 15 | 9 |
| Koto Kampar Hulu | - | 5 | - | 13 |
| Kuok | 3 | 3 | 27 | 27 |
| Salo | 2 | 2 | 15 | 15 |
| Tapung | 21 | 21 | 65 | 66 |
| Tapung Hulu | 6 | 28 | 14 | 49 |
| Tapung Hilir | - | 29 | - | 45 |
| Bangkinang Kota | 3 | 3 | 23 | 23 |
| Bangkinang | 6 | 6 | 33 | 33 |
| Kampar | 2 | - | 40 | - |
| Kampa | 2 | 2 | 20 | 20 |
| Rumbio Jaya | 2 | 3 | 16 | 16 |
| Kampar Utara | - | - | 20 | 20 |
| Tambang | 45 | 45 | 56 | 56 |
| Siak Hulu | 11 | 11 | 73 | 73 |
| Perhentian Raja | 5 | 5 | 16 | 17 |
| Kabupaten Kampar | 138 | 197 | 515 | 587 |

Catatan/Note: ¹Puskesmas yang teregistrasi/Registered Public Health Center

Sumber/Source: Dinas Kesehatan Kabupaten Kampar/Health Service of Kampar Regency

Tabel
Table 4.2.4

Jumlah Paramedis Dan Tenaga Medis Lainnya Menurut Jenis Kelamin pada Dinas Kesehatan Kabupaten Kampar, 2021
Number of Paramedics and Other Medical Personnel by Sex at Health Service of Kampar Regency, 2021

| Kecamatan Subdistrict | Laki-laki Male | Perempuan Female | Jumlah Total |
|--------------------------------------------------------------------|-------------------|---------------------|-----------------|
| (1) | (2) | (3) | (4) |
| Medik/Medics | | | |
| Dokter Umum/General Practitioners | 47 | 116 | 163 |
| Dokter Gigi/Dentist | 10 | 47 | 57 |
| Dokter Ahli Bedah/Surgeon | 1 | 1 | 2 |
| Dokter Ahli Penyakit Dalam/Internist | 3 | 2 | 5 |
| Dokter Ahli Kandungan/Gynecologist | 5 | 2 | 7 |
| Dokter Ahli Anak/Paediatrist | 1 | 4 | 5 |
| Dokter Ahli Lainnya/Other Specialist | 1 | 1 | 2 |
| Paramedik Perawat/ Paramedics | | | |
| Perawat & SPKPK SUPPL Perawat/ Health Nurses & Nurse Workers | 240 | 610 | 850 |
| Penj.Kes.SP KUABC | - | - | - |
| Bidan /Midwives | - | 865 | 865 |
| PUMG Pemb. Perawat/Nurse Workers | - | - | - |
| Sanitarian/Sanitary Nurses | 13 | 21 | 34 |
| Anestesi/Anaesthetic Nurses | 4 | 1 | 5 |
| Perawat Gigi/Dental Nurses | 4 | 2 | 6 |

Lanjutan Tabel/*Continued Table* 4.2.4

| Kecamatan <i>Subdistrict</i> | Laki-laki <i>Male</i> | Perempuan <i>Female</i> | Jumlah <i>Total</i> |
|-------------------------------------------------|--------------------------|----------------------------|------------------------|
| (1) | (7) | (8) | (9) |
| Paramedik Non Perawat/Non Paramedics | | | |
| Apoteker | 3 | 27 | 30 |
| S K M (Non Dokter) | - | - | - |
| A P R O | - | - | - |
| A K Z I | 2 | 50 | 52 |
| A K F I S | 1 | 6 | 7 |
| A P K T S | - | - | - |
| S A A | 3 | 18 | 21 |
| S M A K Analisis | 2 | 22 | 24 |
| S P P H | - | - | - |
| S P A G | - | - | - |
| Non Medik/Non Medics | | | |
| Sarjana | - | - | 174 |
| Sarjana Muda AAN | - | - | - |
| S L T A | - | - | 323 |
| S L T P | - | - | - |

Catatan/*Note*: -Sumber/*Source*: Dinas Kesehatan Kabupaten Kampar/*Health Service of Kampar Regency*

Tabel
Table 4.2.5

**Jumlah Tempat Tidur Perawatan pada Sarana Kesehatan
Pemerintah Menurut Kecamatan di Kabupaten Kampar,
2021**
*Number of Beds at Government Health Facilities by
Subdistrict in Kampar Regency, 2021*

| Kecamatan Subdistrict | Rumah Sakit Hospital | Puskesmas Public Health Center | Jumlah Total |
|--------------------------|-------------------------|-----------------------------------|-----------------|
| (1) | (2) | (3) | (4) |
| Kampar Kiri | - | 10 | 10 |
| Kampar Kiri Hulu | - | - | - |
| Kampar Kiri Hilir | - | 10 | 10 |
| Gunung Sahilan | - | - | - |
| Kampar Kiri Tengah | - | - | - |
| XIII Koto Kampar | - | - | - |
| Koto Kampar Hulu | - | - | - |
| Kuok | - | 10 | 10 |
| Salo | - | 12 | 12 |
| Tapung | - | 15 | 15 |
| Tapung Hulu | - | 9 | 9 |
| Tapung Hilir | - | 40 | - |
| Bangkinang Kota | 31 | - | 31 |
| Bangkinang | - | 1 | 1 |
| Kampar | 29 | - | - |
| Kampa | - | - | - |
| Rumbio Jaya | - | - | - |
| Kampar Utara | - | 1 | - |
| Tambang | - | - | - |
| Siak Hulu | 52 | 18 | 70 |
| Perhentian Raja | - | - | - |
| Kabupaten Kampar | 112 | 126 | 168 |

Catatan/Note: -

Sumber/Source: Dinas Kesehatan Kabupaten Kampar/Health Service of Kampar Regency

Tabel 4.2.6
Table

Jumlah Pasien Rumah Sakit Umum dan Puskesmas Menurut Kecamatan di Kabupaten Kampar, 2021
Patients of General Hospital and Public Health Center by Subdistrict in Kampar Regency, 2021

| Kecamatan <i>Subdistrict</i> | Rumah Sakit Umum <i>General Hospital</i> | | Puskesmas <i>Public Health Center</i> | |
|---------------------------------|---------------------------------------------|--------------------------------|------------------------------------------|--------------------------------|
| | Rawat Inap <i>Opname</i> | Rawat Jalan <i>Visitors</i> | Rawat Inap <i>Opname</i> | Rawat Jalan <i>Visitors</i> |
| (1) | (2) | (3) | (4) | (5) |
| Kampar Kiri | - | - | 37 | 2 674 |
| Kampar Kiri Hulu | - | - | - | 1 925 |
| Kampar Kiri Hilir | - | - | - | 1 754 |
| Gunung Sahilan | - | - | - | 4 738 |
| Kampar Kiri Tengah | - | - | - | - |
| XIII Koto Kampar | - | - | - | 9 428 |
| Koto Kampar Hulu | - | - | - | 26 835 |
| Kuok | - | - | 43 | 7 477 |
| Salo | - | - | - | 8 541 |
| Tapung | - | - | 23 | 11 162 |
| Tapung Hulu | - | - | - | 8 278 |
| Tapung Hilir | - | - | - | 1 688 |
| Bangkinang Kota | 1 729 | 7 808 | - | 11 320 |
| Bangkinang | - | - | - | 11 755 |
| Kampar | - | - | - | 23 877 |
| Kampa | - | - | - | 48 155 |
| Rumbio Jaya | - | - | - | 4 041 |
| Kampar Utara | - | - | - | 4 733 |
| Tambang | - | - | - | 12 524 |
| Siak Hulu | - | - | - | 30 526 |
| Perhentian Raja | - | - | - | - |
| Kabupaten Kampar | 1 729 | 7 808 | 103 | 231 431 |

Catatan/Note: -

Sumber/Source: Dinas Kesehatan Kabupaten Kampar/Health Service of Kampar Regency

Tabel
Table 4.2.7

**Sepuluh Macam Penyakit Terbanyak di Kabupaten
Kampar, 2021**
The Top Ten Kinds of Diseases in Kampar District, 2021

| Jenis Penyakit <i>Kind of Disease</i> | Penderita <i>Patients</i> | Persentase <i>Percentage</i> |
|------------------------------------------|------------------------------|---------------------------------|
| (1) | (2) | (3) |
| 01. Common Cold | 35 676 | 28,25% |
| 02. Hipertensi | 26 953 | 21,35% |
| 03. Dispepsia | 19 765 | 15,65% |
| 04. Arthritis Reumatoid | 11 454 | 9,07% |
| 05. Diabetes Melitus | 9 663 | 7,65% |
| 06. Gastritis | 6 722 | 5,32% |
| 07. Gastroenteritis | 4 807 | 3,81% |
| 08. Infeksi Kulit dan Jaringan Subkutan | 4 049 | 3,21% |
| 09. Diare | 3 865 | 3,06% |
| 10. Dermatitis | 3 318 | 2,63% |
| Jumlah Total | 126 272 | 100,00% |

Catatan/Note: -

Sumber/Source: Dinas Kesehatan Kabupaten Kampar/Health Service of Kampar Regency

Tabel 4.2.8
Table

Jumlah Pasien Rawat Inap Rumah Sakit Umum Daerah (RSUD) Bangkinang Menurut Kategori Pembayaran, 2019-2021
Number of Inpatients in the Regional General Hospital (RSUD) of Bangkinang by Payment Category, 2019-2021

| Kategori Pembayaran Payment Category | 2019 | 2020 | 2021 |
|-----------------------------------------|--------------|--------------|--------------|
| (1) | (2) | (3) | (4) |
| BPJS Kesehatan | 3 632 | 3 571 | 2 895 |
| Umum | 542 | 377 | 185 |
| Perusahaan | - | - | - |
| Jamkesmas | 117 | - | - |
| Jamkesda | 922 | 771 | 647 |
| Jampersal | 130 | 730 | 378 |
| Covid-19 | - | - | 598 |
| Jasa Raharja | - | - | 16 |
| BPJS Ketenagakerjaan | - | - | 4 |
| Jumlah Total | 5 343 | 5 449 | 4 723 |

Catatan/Note: -

Sumber/Source: Rumah Sakit Umum Daerah (RSUD) Bangkinang/Regional General Hospital (RSUD) of Bangkinang

Tabel 4.2.9 Indikator Kegiatan Rumah Sakit Umum Daerah (RSUD) Bangkinang, 2019-2021
Indicators of Activities of the Regional General Hospital (RSUD) of Bangkinang, 2019-2021

| Indikator Indicator | 2019 | 2020 | 2021 |
|---------------------------------------------|--------|--------|--------|
| (1) | (2) | (3) | (4) |
| Jumlah Tempat Tidur (TT) | 130 | 134 | 129 |
| Angka Pemanfaatan TT (BOR) % | 67 | 46 | 45 |
| Angka Kematian Bersih (NDR) % | 28 | 31 | 38 |
| Rata-rata lama hari rawat (LOS) | 3 | 3 | 4 |
| Selang Penggantian TT (TOI) | 2 | 5 | 5 |
| Rata-rata pemakaian 1 TT (BTO) | 54 | 38 | 37 |
| Angka Kematian Kasar (GDR) | 71 | 50 | 92 |
| Jumlah Pasien Dirawat | 6 235 | 5 657 | 4 723 |
| Rata-rata Kunjungan Pasien Dirawat/ Hari | 17 | 15 | 13 |
| Jumlah Kunjungan Poliklinik | 63 159 | 55 579 | 61 180 |
| Rata-rata Pasien Poliklinik/ Hari | 173 | 152 | 168 |
| Jumlah Kunjungan IGD | 6 729 | 11 430 | 11 215 |
| Rata-rata pasien UGD / Hari | 18 | 31 | 31 |
| Jumlah Pembedahan (Operasi) | 1 888 | 1 869 | 1 735 |
| Rata-rata Pembedahan / Hari | 5 | 5 | 5 |

Catatan/Note: -

Sumber/Source: Rumah Sakit Umum Daerah (RSUD) Bangkinang/Regional General Hospital (RSUD) of Bangkinang

Tabel
Table 4.2.10

Jumlah Pasien Operasi Rumah Sakit Umum Daerah (RSUD) Bangkinang Menurut Jenis Operasi, 2019-2021
Number of Surgery Patients at the Regional General Hospital (RSUD) of Bangkinang by Type of Operation, 2019-2021

| Jenis Operasi <i>Type of Operation</i> | 2019 | 2020 | 2021 |
|--------------------------------------------------|--------------|--------------|--------------|
| (1) | (2) | (3) | (4) |
| Bedah Umum | 1 038 | 425 | 860 |
| Bedah Kebidanan dan Kandungan | 193 | 206 | 317 |
| Bedah THT | 2 | 499 | 7 |
| Bedah Mata | 655 | 489 | 501 |
| Bedah Paru | - | 250 | - |
| Bedah Vaskuler | - | - | 49 |
| Bedah Kulit | - | - | 1 |
| Jumlah Total | 1 888 | 1 869 | 1 735 |

Catatan/Note: -

Sumber/Source: Rumah Sakit Umum Daerah (RSUD) Bangkinang/Regional General Hospital (RSUD) of Bangkinang

Tabel
Table 4.2.11

Hasil Pemeriksaan Laboratorium Rumah Sakit Umum Daerah (RSUD) Bangkinang Menurut Jenis Pemeriksaan, 2019-2021
Results of Laboratory Examination of the Regional General Hospital (RSUD) of Bangkinang by Type of Examination, 2019-2021

| Jenis Pemeriksaan Type of Examination | 2019 | 2020 | 2021 |
|------------------------------------------|---------------|---------------|---------------|
| (1) | (2) | (3) | (4) |
| Kimia Darah | 26 608 | 25 286 | 29 615 |
| Gula Darah | 23 858 | 22 343 | 27 798 |
| Hematologi | 10 222 | 17 865 | 12 119 |
| Serologi | 1 829 | 6 979 | 10 075 |
| Transudat/Eksudat | 3 | - | 2 |
| Urine | 5 811 | 5 277 | 3 471 |
| Tinja | 67 | 72 | 70 |
| Analisa Gas Darah | 37 | 71 | 273 |
| Immunologi | 115 | 16 | 2 461 |
| Bakteriologi | 493 | 452 | 493 |
| Liguor | - | - | - |
| Kecokan Kulit | 4 | 3 | 7 |
| Narkotika | 2 708 | 1 900 | 2 656 |
| Morfologi Sel | 57 | 59 | 88 |
| Jumlah Total | 71 812 | 80 323 | 89 128 |

Catatan/Note: -

Sumber/Source: Rumah Sakit Umum Daerah (RSUD) Bangkinang/Regional General Hospital (RSUD) of Bangkinang

4.3 AGAMA DAN SOSIAL LAINNYA RELIGION AND OTHER SOCIAL AFFAIRS

Tabel 4.3.2 Jumlah Tempat Peribadatan Menurut Kecamatan di Kabupaten Kampar, 2021
Number of Places of Worship by Subdistrict in Kampar Regency, 2021

| Kecamatan Subdistrict | Masjid Mosque | Mushola Pray Room | Gereja Protestan Protestant Church | Gereja Katholik Catholic Church | Pura Temple | Vihara |
|--------------------------|------------------|-------------------------|---------------------------------------------|------------------------------------------|----------------|----------|
| (1) | (2) | (3) | (4) | (5) | (6) | (7) |
| Kampar Kiri | 42 | 14 | - | - | - | - |
| Kampar Kiri Hulu | 61 | 128 | - | - | - | - |
| Kampar Kiri Hilir | 91 | 75 | - | - | - | - |
| Gunung Sahilan | 29 | 32 | 4 | - | - | - |
| Kampar Kiri Tengah | 45 | 17 | 8 | - | - | - |
| XIII Koto Kampar | 89 | 74 | - | - | - | - |
| Koto Kampar Hulu | 23 | 16 | 7 | 1 | - | - |
| Kuok | 16 | 21 | - | - | - | - |
| Salo | 35 | 31 | 2 | 1 | - | - |
| Tapung | 103 | 236 | 62 | 5 | - | - |
| Tapung Hulu | 32 | 98 | 69 | 4 | - | - |
| Tapung Hilir | 37 | 24 | 39 | 4 | - | - |
| Bangkinang Kota | 22 | 11 | 1 | - | - | - |
| Bangkinang | 26 | 49 | 4 | - | - | - |
| Kampar | 43 | 23 | - | - | - | - |
| Kampa | 24 | 48 | - | - | - | - |
| Rumbio Jaya | 38 | 56 | 1 | - | - | - |
| Kampar Utara | 26 | 39 | - | - | - | - |
| Tambang | 35 | 5 | 6 | 1 | - | - |
| Siak Hulu | 17 | 17 | 34 | 5 | - | - |
| Perhentian Raja | 17 | 23 | 6 | 2 | - | - |
| Kabupaten Kampar | 851 | 1 037 | 243 | 23 | 0 | 0 |

Catatan/Note: -

Sumber/Source: Kantor Kementerian Agama Kabupaten Kampar/Ministry of Religious Affairs Office of Kampar Regency

Tabel 4.3.3 Jumlah Desa¹/Kelurahan yang Mengalami Bencana Alam² Menurut Kecamatan di Kabupaten Kampar, 2019–2021
Number of Villages¹/Kelurahan that Had Natural Disaster² by Subdistrict in Kampar Regency, 2019–2021

| Kecamatan Subdistrict | Banjir/Flood | | |
|--------------------------|--------------|-----------|-----------|
| | 2019 | 2020 | 2021 |
| (1) | (2) | (3) | (4) |
| Kampar Kiri | 16 | 15 | 15 |
| Kampar Kiri Hulu | 3 | 5 | 1 |
| Kampar Kiri Hilir | 6 | 3 | 4 |
| Gunung Sahilan | 5 | 5 | 5 |
| Kampar Kiri Tengah | - | - | - |
| XIII Koto Kampar | - | - | 1 |
| Koto Kampar Hulu | - | - | 2 |
| Kuok | 4 | 3 | 3 |
| Salo | 1 | - | - |
| Tapung | 2 | 1 | - |
| Tapung Hulu | 7 | 2 | 3 |
| Tapung Hilir | 1 | - | 2 |
| Bangkinang Kota | - | 3 | 2 |
| Bangkinang | 2 | 1 | - |
| Kampar | 16 | 15 | - |
| Kampa | 2 | - | - |
| Rumbio Jaya | 4 | 3 | - |
| Kampar Utara | 6 | 1 | - |
| Tambang | 15 | 13 | 3 |
| Siak Hulu | 6 | 4 | 2 |
| Perhentian Raja | 1 | 2 | - |
| Kabupaten Kampar | 97 | 76 | 43 |

Lanjutan Tabel/*Continued Table* 4.3.3

| Kecamatan Subdistrict | Gempa Bumi/ <i>Earthquake</i> | | |
|--------------------------|-------------------------------|------|------|
| | 2019 | 2020 | 2021 |
| (1) | (5) | (6) | (7) |
| Kampar Kiri | - | - | - |
| Kampar Kiri Hulu | - | - | - |
| Kampar Kiri Hilir | - | - | - |
| Gunung Sahilan | - | - | - |
| Kampar Kiri Tengah | - | - | - |
| XIII Koto Kampar | - | - | - |
| Koto Kampar Hulu | - | - | - |
| Kuok | - | - | - |
| Salo | - | - | - |
| Tapung | - | - | - |
| Tapung Hulu | - | - | - |
| Tapung Hilir | - | - | - |
| Bangkinang Kota | - | - | - |
| Bangkinang | - | - | - |
| Kampar | - | - | - |
| Kampa | - | - | - |
| Rumbio Jaya | - | - | - |
| Kampar Utara | - | - | - |
| Tambang | - | - | - |
| Siak Hulu | - | - | - |
| Perhentian Raja | - | - | - |
| Kabupaten Kampar | - | - | - |

Lanjutan Tabel/*Continued Table* 4.3.3

| Kecamatan Subdistrict | Tanah Longsor/Landslide | | |
|--------------------------|-------------------------|----------|----------|
| | 2019 | 2020 | 2021 |
| (1) | (8) | (9) | (10) |
| Kampar Kiri | - | 1 | 1 |
| Kampar Kiri Hulu | 3 | 2 | - |
| Kampar Kiri Hilir | - | - | - |
| Gunung Sahilan | - | - | - |
| Kampar Kiri Tengah | - | - | - |
| XIII Koto Kampar | 1 | - | 1 |
| Koto Kampar Hulu | - | - | 1 |
| Kuok | 1 | - | 1 |
| Salo | - | - | - |
| Tapung | - | - | - |
| Tapung Hulu | 1 | - | - |
| Tapung Hilir | - | - | - |
| Bangkinang Kota | 1 | - | - |
| Bangkinang | - | - | - |
| Kampar | 1 | 2 | - |
| Kampa | - | - | - |
| Rumbio Jaya | - | - | - |
| Kampar Utara | - | - | - |
| Tambang | 1 | - | - |
| Siak Hulu | - | - | - |
| Perhentian Raja | - | - | - |
| Kabupaten Kampar | 9 | 5 | 4 |

Catatan/Note: ¹ Desa pada tabel ini termasuk Unit Permukiman Transmigrasi (UPT) yang masih dibina oleh kementerian terkait dan nagari di Provinsi Sumatera Barat/Villages in this table are included in Transmigration Settlement Unit which is still fostered by the relevant ministries and the nagari in the Province of Sumatera Barat

² Kejadian dalam setahun sebelum tahun pencacahan/Occured during the last one year before the enumeration years

Sumber/Source: BPS, Pendataan Potensi Desa (Podes)/BPS-Statistics Indonesia, Village Potential Data Collecting

Tabel
Table 4.3.4

Jumlah Ternak Qurban dan Orang yang Ber-Qurban Pada Hari Raya Idul Adha Menurut Kecamatan di Kabupaten Kampar, 2021
Number of Sacrificial Animals and People Who Give Sacrifice on Eid Al-Adha by Subdistrict in Kampar Regency, 2021

| Kecamatan Subdistrict | Yang Berqurban The Sacrifice | Hewan Qurban/Sacrificial Animals | | |
|--------------------------|---------------------------------|----------------------------------|--------------|-----------------|
| | | Kerbau Buffalo | Sapi Cow | Kambing Goat |
| (1) | | (2) | (3) | (4) |
| Kampar Kiri | 1 072 | 131 | 20 | 15 |
| Kampar Kiri Hulu | 1 119 | 147 | 12 | 6 |
| Kampar Kiri Hilir | 557 | 51 | 27 | 11 |
| Gunung Sahilan | 885 | 6 | 116 | 31 |
| Kampar Kiri Tengah | 925 | 18 | 110 | 29 |
| XIII Koto Kampar | 978 | 100 | 37 | 19 |
| Koto Kampar Hulu | 715 | 76 | 24 | 15 |
| Kuok | 2 072 | 265 | 29 | 14 |
| Salo | 1 327 | 123 | 65 | 11 |
| Tapung | 2 414 | 122 | 214 | 62 |
| Tapung Hulu | 2 311 | - | 323 | 50 |
| Tapung Hilir | - | - | - | - |
| Bangkinang Kota | 2 866 | 396 | 9 | 31 |
| Bangkinang | 2 560 | 304 | 58 | 26 |
| Kampar | 4 560 | 632 | 18 | 10 |
| Kampa | 2 187 | 273 | 38 | 10 |
| Rumbio Jaya | 1 540 | 157 | 38 | 175 |
| Kampar Utara | 2 135 | 270 | 34 | 7 |
| Tambang | 4 548 | 530 | 108 | 82 |
| Siak Hulu | 4 743 | 141 | 507 | 207 |
| Perhentian Raja | 1 076 | 32 | 114 | 54 |
| Kabupaten Kampar | 40 590 | 3 774 | 1 901 | 865 |

Catatan/Note: -

Sumber/Source: Kantor Kementerian Agama Kabupaten Kampar/Ministry of Religious Affairs Office of Kampar Regency

Tabel
Table 4.3.5**Jumlah Jemaah Haji Menurut Jenis Kelamin dan
Kecamatan di Kabupaten Kampar, 2021**
*Number of Moeslem Pilgrism by Sex and Subdistrict in
Kampar Regency, 2021*

| Kecamatan Subdistrict | Laki-laki Male | Perempuan Female | Jumlah Total |
|--------------------------|-------------------|---------------------|-----------------|
| (1) | (2) | (3) | (4) |
| Kampar Kiri | - | - | - |
| Kampar Kiri Hulu | - | - | - |
| Kampar Kiri Hilir | - | - | - |
| Gunung Sahilan | - | - | - |
| Kampar Kiri Tengah | - | - | - |
| XIII Koto Kampar | - | - | - |
| Koto Kampar Hulu | - | - | - |
| Kuok | - | - | - |
| Salo | - | - | - |
| Tapung | - | - | - |
| Tapung Hulu | - | - | - |
| Tapung Hilir | - | - | - |
| Bangkinang Kota | - | - | - |
| Bangkinang | - | - | - |
| Kampar | - | - | - |
| Kampa | - | - | - |
| Rumbio Jaya | - | - | - |
| Kampar Utara | - | - | - |
| Tambang | - | - | - |
| Siak Hulu | - | - | - |
| Perhentian Raja | - | - | - |
| Kabupaten Kampar | - | - | - |

Catatan/Note: ¹Tidak ada keberangkatan jemaah haji dikarenakan pandemi Covid-19/ *There were no departures for the moeslem pilgrims due to the Covid-19 pandemic*

Sumber/Source: Kantor Kementerian Agama Kabupaten Kampar/Ministry of Religious Affairs Office of Kampar Regency

Tabel 4.3.6
Table

Jumlah Surat Izin Mengemudi (SIM) yang Dikeluarkan oleh Polres Kabupaten Kampar Menurut Jenis SIM Setiap Bulan, 2021
Number of Driving License Given Out in Resort Police of Kampar Regency by Type of Driving License Each Month, 2021

| Bulan Month | SIM A | SIM B1 | SIM B2 | SIM C |
|---------------------|--------------|------------|-----------|--------------|
| (1) | (2) | (3) | (4) | (5) |
| Januari/January | 492 | 18 | 2 | 351 |
| Februari/February | 426 | 16 | 1 | 275 |
| Maret/March | 509 | 5 | 4 | 358 |
| April/April | 467 | 7 | - | 317 |
| Mei/May | 480 | 7 | - | 362 |
| Juni/June | 715 | 19 | 3 | 522 |
| Juli/July | 542 | 14 | 1 | 429 |
| Agustus/August | 447 | 21 | - | 290 |
| September/September | 471 | 21 | 1 | 343 |
| Oktober/October | 700 | 15 | - | 343 |
| Nopember/November | 689 | 21 | 3 | 403 |
| Desember/December | 670 | 26 | 1 | 425 |
| Jumlah Total | 6 558 | 190 | 16 | 4 418 |

Catatan/Note: -

Sumber/Source: Polres Kabupaten Kampar/Resort Police of Kampar Regency

Tabel
Table 4.3.7**Jumlah Kasus Kecelakaan Lalu Lintas, Korban dan Kerugian Material Setiap Bulan di Kabupaten Kampar, 2021**
Number of Traffic Accident Cases, Victims and Material Losses Each Month in Kampar Regency, 2021

| Bulan Month | Kecelakaan Accident | Meninggal Dunia Pass Away | Luka Berat Seriously Injured | Luka Ringan Minor Injured | Kerugian Material (Rp 000) Material Losses (Rp 000) |
|---------------------|------------------------|---------------------------------|------------------------------------|------------------------------|--------------------------------------------------------------------|
| (1) | (2) | (3) | (4) | (5) | (6) |
| Januari/January | 27 | 8 | 3 | 28 | 121 250 |
| Februari/February | 22 | 3 | 16 | 11 | 88 700 |
| Maret/March | 27 | 11 | 8 | 15 | 101 400 |
| April/April | 20 | 4 | 8 | 26 | 128 900 |
| Mei/May | 9 | 2 | 4 | 5 | 111 000 |
| Juni/June | 10 | 3 | 1 | 14 | 15 800 |
| Juli/July | 30 | 11 | 5 | 32 | 129 200 |
| Agustus/August | 11 | 2 | 0 | 14 | 37 500 |
| September/September | 9 | 2 | 2 | 10 | 46 800 |
| Oktober/October | 18 | 4 | 2 | 24 | 97 300 |
| November/November | 18 | 6 | 6 | 18 | 184 300 |
| Desember/December | 36 | 56 | 5 | 17 | 215 100 |
| Jumlah Total | 237 | 112 | 28 | 178 | 1 210 350 |

Catatan/Note: -

Sumber/Source: Polres Kabupaten Kampar/Resort Police of Kampar Regency

Tabel
Table 4.3.8

Jumlah Kejahatan yang Terjadi Menurut Jenis Kejahatan dan Kecamatan di Kabupaten Kampar, 2021
Number of Crimes by Type of Crime and Subdistrict in Kampar Regency, 2021

| Kecamatan Subdistrict | Pembunuhan Murder | Perampokan Robbery | Pencurian Theft | Kenakalan Mischief | Pemerasan Blackmail | Penipuan Fraud | Penganiayaan Persecution |
|--------------------------|----------------------|-----------------------|--------------------|-----------------------|------------------------|-------------------|-----------------------------|
| (1) | (2) | (3) | (4) | (5) | (6) | (7) | (8) |
| Kampar Kiri | - | - | 4 | - | - | - | 3 |
| Kampar Kiri Hulu | - | - | - | - | - | - | 2 |
| Kampar Kiri Hilir | - | - | - | - | - | - | - |
| Gunung Sahilan | - | - | 1 | - | - | - | 1 |
| Kampar Kiri Tengah | - | - | - | - | - | - | - |
| XIII Koto Kampar | - | - | 12 | - | - | 1 | 7 |
| Koto Kampar Hulu | - | - | 2 | - | - | - | 4 |
| Kuok | - | - | - | - | - | - | - |
| Salo | - | - | - | - | - | - | - |
| Tapung | 1 | - | 79 | - | - | - | 22 |
| Tapung Hulu | - | - | 36 | - | - | 1 | 9 |
| Tapung Hilir | - | - | 15 | - | - | 1 | 7 |
| Bangkinang Kota | - | - | - | - | - | - | - |
| Bangkinang | - | - | - | - | - | - | - |
| Kampar | - | - | 11 | - | - | 1 | 5 |
| Kampa | - | - | 1 | - | - | - | 1 |
| Rumbio Jaya | - | - | 1 | - | - | - | 2 |
| Kampar Utara | - | - | 2 | - | - | - | 2 |
| Tambang | - | - | 12 | - | 1 | 6 | 12 |
| Siak Hulu | - | - | 14 | - | 1 | 6 | 18 |
| Perhentian Raja | - | - | 30 | - | - | - | 6 |
| Kabupaten Kampar | 1 | - | 220 | - | 2 | 16 | 101 |

Catatan/Note: - Pembagian Wilayah berdasarkan Kantor Polsek/ Division of Regions is based on the Subdistrict Police Office

- Perampokan terdiri dari curat dan curas/ Robbery includes curat and curas

Sumber/Source: Polres Kabupaten Kampar/Resort Police of Kampar Regency

Tabel 4.3.9 **Jumlah Tahanan Kepolisian Dewasa dan Anak-anak Menurut Jenis Kelamin di Kabupaten Kampar, 2021**
Table 4.3.9 **Number of Adult and Child Police Prisoners by Sex in Kampar Regency, 2021**

| Bulan Month | Dewasa/Mature | | Anak-anak/Child | | Jumlah/Total | |
|-------------------------|-------------------|---------------------|-------------------|---------------------|-------------------|---------------------|
| | Laki-laki Male | Perempuan Female | Laki-laki Male | Perempuan Female | Laki-laki Male | Perempuan Female |
| (1) | (2) | (3) | (4) | (5) | (6) | (7) |
| Januari/January | 150 | 6 | 2 | - | 152 | 6 |
| Februari/February | 116 | 4 | 2 | - | 118 | 4 |
| Maret/March | 150 | 5 | 1 | - | 151 | 5 |
| April/April | 112 | 5 | 1 | - | 113 | 5 |
| Mei/May | 112 | 1 | - | - | 112 | 1 |
| Juni/June | 110 | 3 | 4 | - | 114 | 3 |
| Juli/July | 134 | 8 | 1 | - | 135 | 8 |
| Agustus/August | 100 | 2 | 1 | - | 101 | 2 |
| September/ September | 124 | 10 | 14 | - | 138 | 10 |
| Oktober/October | 116 | 6 | 4 | - | 120 | 6 |
| Nopember/November | 110 | 4 | 3 | - | 113 | 4 |
| Desember/December | 96 | 3 | 5 | 2 | 101 | 5 |
| Jumlah Total | 1 430 | 57 | 38 | 2 | 1 468 | 59 |

Catatan/Note: -

Sumber/Source: Polres Kabupaten Kampar/Resort Police of Kampar Regency

Tabel
Table 4.3.10

Jumlah Kejadian Bencana Alam Menurut Jenis Bencana dan Kecamatan di Kabupaten Kampar, 2021
Number of Natural Disaster by Kind and Subdistrict in Kampar Regency, 2021

| Kecamatan Subdistrict | Banjir Flood | Kebakaran Fire | Angin Topan Hurricane | Tanah Longsor Landslide |
|--------------------------|-----------------|-------------------|--------------------------|----------------------------|
| (1) | (2) | (3) | (4) | (5) |
| Kampar Kiri | - | 1 | - | - |
| Kampar Kiri Hulu | 25 | 4 | 25 | - |
| Kampar Kiri Hilir | - | 4 | - | - |
| Gunung Sahilan | - | - | - | - |
| Kampar Kiri Tengah | - | - | - | - |
| XIII Koto Kampar | - | 1 | 1 | - |
| Koto Kampar Hulu | - | - | 4 | - |
| Kuok | - | 17 | 10 | 3 |
| Salo | - | 3 | 5 | - |
| Tapung | - | 4 | 5 | - |
| Tapung Hulu | - | 8 | - | - |
| Tapung Hilir | - | 12 | - | - |
| Bangkinang Kota | - | 2 | - | - |
| Bangkinang | - | 2 | 7 | - |
| Kampar | - | 3 | 3 | - |
| Kampa | - | 3 | - | - |
| Rumbio Jaya | - | 1 | - | - |
| Kampar Utara | - | 3 | 10 | - |
| Tambang | - | 3 | 1 | - |
| Siak Hulu | - | 2 | - | - |
| Perhentian Raja | - | - | - | - |
| Kabupaten Kampar | 25 | 73 | 71 | 3 |

Catatan/Note: -

Sumber/Source: Dinas Sosial Kabupaten Kampar/Social Service of Kampar Regency

Tabel 4.3.11 Jumlah Organisasi Sosial Menurut Klasifikasi dan Kecamatan di Kabupaten Kampar, 2021
Table *Number of Social Organization by Classification and Subdistrict in Kampar Regency, 2021*

| Kecamatan Subdistrict | Tercatat Listed | Terdaftar Registered | Dikukuhkan Formal | Diakui Legal | Jumlah Total |
|--------------------------|--------------------|-------------------------|----------------------|-----------------|-----------------|
| (1) | (2) | (3) | (4) | (5) | (6) |
| Kampar Kiri | 6 | 6 | - | 1 | 6 |
| Kampar Kiri Hulu | 17 | 17 | - | - | 17 |
| Kampar Kiri Hilir | 10 | 10 | - | 1 | 10 |
| Gunung Sahilan | 6 | 6 | - | - | 6 |
| Kampar Kiri Tengah | 9 | 9 | - | - | 9 |
| XIII Koto Kampar | 2 | 2 | - | - | 2 |
| Koto Kampar Hulu | 3 | 3 | - | - | 3 |
| Kuok | 4 | 4 | - | 3 | 4 |
| Salo | 1 | 1 | - | - | 1 |
| Tapung | 30 | 30 | - | 4 | 30 |
| Tapung Hulu | 15 | 15 | - | 1 | 15 |
| Tapung Hilir | 10 | 10 | - | - | 10 |
| Bangkinang Kota | 14 | 14 | - | 13 | 14 |
| Bangkinang | 3 | 3 | - | 1 | 3 |
| Kampar | 16 | 16 | - | 3 | 16 |
| Kampa | 4 | 4 | - | - | 4 |
| Rumbio Jaya | 4 | 4 | - | - | 4 |
| Kampar Utara | 5 | 5 | - | 1 | 5 |
| Tambang | 14 | 14 | - | 2 | 14 |
| Siak Hulu | 6 | 6 | - | 4 | 6 |
| Perhentian Raja | 4 | 4 | - | - | 4 |
| Kabupaten Kampar | 183 | 183 | - | 34 | 183 |

Catatan/Note: -

Sumber/Source: Dinas Sosial Kabupaten Kampar/Social Service of Kampar Regency

Tabel 4.3.12
Table

Jumlah Penyandang Cacat yang Mendapatkan Bantuan Rehabilitasi dan Pelayanan Sosial Menurut Jenis Kelamin dan Kecamatan di Kabupaten Kampar, 2021
Number of Persons with Disabilities Received Rehabilitation and Social Service Assistance by Sex and Subdistrict in Kampar Regency, 2021

| Kecamatan Subdistrict | Laki-laki Male | Perempuan Female | Jumlah Total |
|--------------------------|-------------------|---------------------|-----------------|
| (1) | (2) | (3) | (4) |
| Kampar Kiri | 1 | - | - |
| Kampar Kiri Hulu | - | - | - |
| Kampar Kiri Hilir | - | - | - |
| Gunung Sahilan | - | - | - |
| Kampar Kiri Tengah | - | - | - |
| XIII Koto Kampar | 1 | 2 | 3 |
| Koto Kampar Hulu | 2 | - | 2 |
| Kuok | 2 | - | 2 |
| Salo | - | 2 | 2 |
| Tapung | - | 1 | 1 |
| Tapung Hulu | - | - | - |
| Tapung Hilir | - | - | - |
| Bangkinang Kota | 3 | 1 | 4 |
| Bangkinang | 2 | - | 2 |
| Kampar | 3 | 1 | 4 |
| Kampa | 6 | 2 | 8 |
| Rumbio Jaya | 2 | - | 2 |
| Kampar Utara | 2 | - | 2 |
| Tambang | 1 | 2 | 3 |
| Siak Hulu | - | - | - |
| Perhentian Raja | - | - | - |
| Kabupaten Kampar | 25 | 11 | 36 |

Catatan/Note: -

Sumber/Source: Dinas Sosial Kabupaten Kampar/Social Service of Kampar Regency

4.4 KEMISKINAN POVERTY

Tabel 4.4.1 **Garis Kemiskinan, Jumlah, dan Persentase Penduduk Miskin di Kabupaten Kampar, 2014–2021**
Poverty Line, Number, and Percentage of Poor People in Kampar Regency, 2014–2021

| Tahun Year | Garis Kemiskinan (rupiah/kapita/bulan) Poverty Line (rupiah/capita/month) | Jumlah Penduduk Miskin (ribu) Number of Poor People (thousand) | Persentase Penduduk Miskin Percentage of Poor People |
|---------------|------------------------------------------------------------------------------------|-------------------------------------------------------------------------|---------------------------------------------------------------|
| (1) | (2) | (3) | (4) |
| 2014 | 348 373 | 67,61 | 8,68 |
| 2015 | 360 324 | 72,20 | 9,17 |
| 2016 | 375 716 | 67,68 | 8,38 |
| 2017 | 398 138 | 66,33 | 8,02 |
| 2018 | 419 306 | 69,32 | 8,18 |
| 2019 | 434 601 | 66,81 | 7,71 |
| 2020 | 460 991 | 65,30 | 7,38 |
| 2021 | 477 603 | 68,74 | 7,82 |

Catatan/Note: -

Sumber/Source: BPS, Survei Sosial Ekonomi Nasional Maret/BPS-Statistics Indonesia, March National Socioeconomic Survey

Tabel
Table 4.4.2

Indeks Kedalaman Kemiskinan dan Indeks Keparahan Kemiskinan di Kabupaten Kampar, 2014–2021
Poverty Gap Index and Poverty Severity Index in Kampar Regency, 2014–2021

| Tahun Year | Indeks Kedalaman Kemiskinan Poverty Gap Index | Indeks Keparahan Kemiskinan Poverty Severity Index |
|---------------|--------------------------------------------------|-------------------------------------------------------|
| (1) | (2) | (3) |
| 2014 | 1,22 | 0,30 |
| 2015 | 1,41 | 0,32 |
| 2016 | 1,24 | 0,29 |
| 2017 | 1,01 | 0,20 |
| 2018 | 1,10 | 0,21 |
| 2019 | 0,93 | 0,18 |
| 2020 | 0,77 | 0,13 |
| 2021 | 0,99 | 0,21 |

Catatan/Note: -

Sumber/Source: BPS, Survei Sosial Ekonomi Nasional Maret/BPS-Statistics Indonesia, March National Socioeconomic Survey

05

PERTANIAN, KEHUTANAN, PETERNAKAN, DAN PERIKANAN
AGRICULTURE, FORESTRY, LIVESTOCK, AND FISHERY



Komoditas Perkebunan dengan Produksi Terbesar di Kab. Kampar 2021, yaitu
Estate Crops Commodity with the Largest Production in Kampar Regency 2021

KELAPA SAWIT
Oil Palm

dengan produksi sebesar/*with production of*
2.868.627 TON

3 PRODUKSI TANAMAN SAYURAN DAN BUAH-BUAHAN SEMUSIM TERBESAR, 2021 /*Three Biggest Seasonal Vegetables and Fruits Productions, 2021*



KETIMUN
Cucumber



106.700

Kuintal/quintal

SEMANGKA
Watermelon



62.995

Kuintal/quintal

TERONG
Eggplant



55.983

Kuintal/quintal

PENJELASAN TEKNIS

1. **Lahan sawah** adalah lahan pertanian yang berpetak-petak dan dibatasi oleh pematang (galangan), saluran untuk menahan/ menyalurkan air, yang biasanya ditanami padi sawah tanpa memandang dari mana diperoleh atau status lahan tersebut. Lahan yang dimaksud termasuk lahan yang terdaftar di Pajak Bumi Bangunan, luran Pembangunan Daerah, lahan bengkok, lahan serobotan, lahan rawa yang ditanami padi dan lahan bekas tanaman tahunan yang telah dijadikan sawah, baik yang ditanami padi, palawija atau tanaman semusim lainnya.
2. **Ladang/Huma** adalah lahan pertanian bukan sawah (lahan kering) yang biasanya ditanami tanaman semusim dan penggunaannya hanya semusim atau dua musim, kemudian akan ditinggalkan bila sudah tidak subur lagi (berpindah-pindah). Kemungkinan lahan ini beberapa tahun kemudian akan dikerjakan kembali jika sudah subur.
3. Data pokok tanaman pangan yang dikumpulkan adalah luas panen dan produktivitas (hasil per hektar). Produksi tanaman pangan merupakan hasil perkalian antara luas panen dengan produktivitas. Pengumpulan data luas panen dilakukan setiap bulan dengan pendekatan area

TECHNICAL NOTES

1. **Wetland** is agricultural land that separated by small dykes to resist water, where the main crop is usually wetland paddy without considering where it is got from or the status of the land. It includes the land that is registered at land income tax office, regional development contribution, 'bengkok' land, illegal ownership, swamps for rice cultivation, and annual crop land mark that has been used as rice field, which are both planted with paddy, secondary crops or the other seasonal crops.
2. **Unirrigated agricultural field /Shifting cultivation land** is dryland (unirrigated land) that usually is cultivated for seasonal crops and utilized only for one or two seasons, then it will be left when it is not fertile (shifting). Maybe, this land will be used again in a few years if it has been fertile.
3. The main food crops data collected consists of harvested area and productivity (yield per hectare). Food crops production is generated by harvested area multiplied by productivity. The harvested area data is collected every month using sub district area approach in all sub district in Indonesia.

kecamatan di seluruh wilayah Indonesia. Pengumpulan data produktivitas dilakukan melalui pengukuran langsung pada plot ubinan berukuran $2\frac{1}{2}$ m x $2\frac{1}{2}$ m. Pengumpulan data produktivitas dilakukan setiap subround (empat bulanan) pada waktu panen petani.

4. Data produksi padi dan palawija yang disajikan adalah dalam kualitas: gabah kering giling (padi), pipilan kering (jagung), biji kering (kedelai dan kacang tanah), dan umbi basah (ubi kayu dan ubi jalar).

5. Tanaman sayuran dan buah-buahan semusim

Tanaman sayuran semusim adalah tanaman sumber vitamin, garam mineral dan lain-lain yang dikonsumsi dari bagian tanaman yang berupa daun, bunga, buah, dan umbinya, yang berumur kurang dari satu tahun.

Tanaman buah-buahan semusim adalah tanaman sumber vitamin, garam mineral, dan lain-lain yang dikonsumsi dari bagian tanaman yang berupa buah, berumur kurang dari satu tahun, tidak berbentuk pohon/rumpun tetapi menjalar dan berbatang lunak.

The productivity data collection is conducted by a direct measurement in $2\frac{1}{2}$ m x $2\frac{1}{2}$ m crop cutting plot. The productivity measurement is conducted in every subround (four monthly) at the time when farmers are harvesting their crops.

4. *Production of paddy and secondary crops data are presented in the form of: dry unhusked rice (paddy), dry loose maize (maize), dry shells crops (soybeans and peanuts), and fresh roots (cassava and sweet potatoes).*

5. Seasonal vegetable and fruit plants

Seasonal vegetable plants are plants which are the sources of vitamin, mineral salt, etc, consumed from the part of the plant in the form of leaf, flower, fruit, and root with the age of less than one year.

Seasonal fruit plants are plants which are the sources of vitamin, mineral salt, etc, consumed from the part of the plant in the form of fruits. These plants are creeps with the age of less than one year.

- 6. Tanaman buah-buahan dan sayuran tahunan**
Tanaman buah-buahan tahunan adalah tanaman sumber vitamin, garam mineral, dan lain-lain yang dikonsumsi dari bagian tanaman yang berupa buah dan merupakan tanaman tahunan.
Tanaman sayuran tahunan adalah tanaman sumber vitamin, garam mineral, dan lain-lain yang dikonsumsi dari bagian tanaman yang berupa daun dan atau buah yang berumur lebih dari satu tahun.
- 7. Tanaman biofarmaka** adalah tanaman yang bermanfaat untuk obat-obatan, kosmetik, dan kesehatan yang dikonsumsi atau digunakan dari bagian-bagian tanaman seperti daun, batang, buah, umbi (rimpang) ataupun akar.
- 8. Tanaman hias** adalah tanaman yang mempunyai nilai keindahan baik bentuk, warna daun, tajuk maupun bunganya, sering digunakan untuk penghias pekarangan dan lain sebagainya.
- 9. Luas panen tanaman hortikultura** adalah luas tanaman sayuran, buah-buahan, biofarmaka, dan tanaman hias yang diambil hasilnya/dipanen pada periode pelaporan.
- 6. Annual fruit and vegetable plants**
Annual fruit plants are plants which are the sources of vitamin, contained mineral salt, etc, consumed from the part of plant in the form of fruit and more than one year of age.
Annual vegetable plants are plants which are the sources of vitamin, contained mineral salt, etc, consumed from the part of the plant in the form of vegetable and more than one year of age.
- 7. Medicinal plants** are plants which are useful for medicine. It is consumed from part of the plant such as leaf, flower, fruit, tuber, and root.
- 8. Ornamental plants** are plants which have a beauty value, either in shape, colour of leaf or crown of flower, and they are often used as a yard decorator.
- 9. Harvested area of horticulture** is area which vegetable, fruit, medicinal and ornamental plant of crop harvested during the period of report.

10. Luas panen untuk tanaman sayuran adalah luas tanaman yang dipanen sekaligus/habis/dibongkar dan luas tanaman yang dipanen berkali-kali (lebih dari satu kali)/belum habis.

Tanaman yang dipanen sekaligus/ habis/dibongkar adalah tanaman yang sehabis panen langsung dibongkar/dicabut, terdiri dari bawang merah, bawang putih, bawang daun, kentang, kol/kubis, kembang kol, petsai/sawi, wortel, lobak, dan kacang merah.

Tanaman yang dipanen berkali-kali (lebih dari satu kali)/belum habis adalah tanaman yang pemanenannya lebih dari satu kali dan biasanya dibongkar apabila panen terakhir sudah tidak memadai lagi, terdiri dari: kacang panjang, cabe besar, cabe rawit, jamur, tomat, terung, buncis, ketimun, labu siam, kangkung, bayam, melon, semangka, dan blewah.

11. Produksi hortikultura adalah hasil menurut bentuk produk dari setiap tanaman sayuran, buah-buahan, biofarmaka dan tanaman hias yang diambil berdasarkan luas yang dipanen/tanaman yang menghasilkan pada bulan/triwulan laporan.
12. Data perkebunan besar dikumpulkan oleh BPS setiap bulan secara lengkap (sensus bulanan) dengan sistem surat pos. Khusus untuk tanaman kelapa,

10. Harvested area of vegetables is area of entirely plant harvested/demolished and plant harvested several times/undemolished.

Entirely plants harvested/demolished are plants usually harvested once and demolished to be substituted by other plants, consisting of: shallots, garlic, leeks, potato, cabbage, cauli flower, mustard green, carrots, chinese radish, and red kidney beans.

Plants harvested several times/undemolished are plants usually harvested more than once and demolished in the case that the last harvest was economically not profitable. They consist of : yard long beans, chili, small chili, mushroom, tomatoes, egg plant, french beans, cucumber, pumpkin/chajota, swamp cabbage, spinach, melon, watermelon, and blewah .

11. Horticulture production is the standard production quantity form of vegetable, fruit, medicinal and ornamental plant based on harvested area/the number of production plants reported monthly/quarterly.
12. Data on estates are collected by the BPS every month on complete basis through a mailing system. Data on coconut, clove, and kapok, as well as on smallholder plantation,

cengkeh, dan kapok, datanya diperoleh dari Direktorat Jenderal Perkebunan. Data perkebunan rakyat juga diperoleh dari Direktorat Jenderal Perkebunan.

13. Penghitungan luas tanaman perkebunan besar adalah pada keadaan akhir tahun dan tidak termasuk yang luasnya kurang dari 5 hektar.
14. Bentuk produksi perkebunan adalah; karet kering (karet), daun kering (teh dan tembakau), biji kering (kopi dan coklat), kulit kering (kayu manis dan kina), serat kering (rami), bunga kering (cengkeh), refined sugar (tebu dari perkebunan besar), gula mangkok (tebu dari perkebunan rakyat), ekivalen kopra (kopra), biji dan bunga (pala) serta minyak daun (sereh).

are acquired from the Directorate General of Estates.

13. *Planted areas of estates refer to condition at the end of the year, and exclude areas less than 5 hectares.*
14. *Production of estates crops are follows: dry rubber (rubber); dry leaves (tea and tobacco); dry beans (coffee and cocoa); dry bark (cassia vera and cinchona); dry fibre (rosella); dry flowers/buds (cloves); refined sugar (sugar cane from estate); cup sugar (sugar cane from smallholders); copra (copra); seeds and buds (nutmeg); and leaf oil (citronella).*

5.1 HORTIKULTURA HORTICULTURE

Tabel 5.1.1 **Luas Panen Tanaman Sayuran Menurut Kecamatan dan Jenis Tanaman di Kabupaten Kampar (ha), 2020 dan 2021**
Table 5.1.1 Harvested Area of Vegetables by Subdistrict and Kind of Plant in Kampar Regency (ha), 2020 and 2021

| Kecamatan Subdistrict | Bawang Merah Shallot | | Cabai Besar Chili/Big Chili | |
|--------------------------|-------------------------|----------|--------------------------------|------------|
| | 2020 | 2021* | 2020 | 2021* |
| (1) | (2) | (3) | (4) | (5) |
| Kampar Kiri | 11 | - | 16 | 22 |
| Kampar Kiri Hulu | - | - | - | 6 |
| Kampar Kiri Hilir | - | - | 18 | 23 |
| Gunung Sahilan | - | - | 13 | 10 |
| Kampar Kiri Tengah | - | - | 9 | 12 |
| XIII Koto Kampar | 1 | 1 | 8 | 3 |
| Koto Kampar Hulu | - | - | 13 | 14 |
| Kuok | - | - | 8 | 6 |
| Salo | - | - | 15 | 13 |
| Tapung | 5 | - | 42 | 17 |
| Tapung Hulu | - | - | 64 | 49 |
| Tapung Hilir | 15 | 7 | 37 | 39 |
| Bangkinang Kota | - | - | 6 | 2 |
| Bangkinang | - | - | 6 | 9 |
| Kampar | - | - | 5 | 2 |
| Kampa | - | - | 10 | 15 |
| Rumbio Jaya | - | - | 5 | 6 |
| Kampar Utara | - | - | 17 | 20 |
| Tambang | 1 | - | 31 | 15 |
| Siak Hulu | - | - | 13 | 24 |
| Perhentian Raja | - | - | 46 | 52 |
| Kabupaten Kampar | 35 | 8 | 382 | 359 |

Lanjutan Tabel/Continued Table 5.1.1

| Kecamatan Subdistrict | Cabai Rawit Chili/Cayenne Pepper | | Kentang Potato | |
|--------------------------|-------------------------------------|------------|-------------------|----------|
| | 2020 | 2021* | 2020 | 2021* |
| (1) | (6) | (7) | (8) | (9) |
| Kampar Kiri | 16 | 20 | - | - |
| Kampar Kiri Hulu | 28 | 28 | - | - |
| Kampar Kiri Hilir | 23 | 33 | - | - |
| Gunung Sahilan | 13 | 13 | - | - |
| Kampar Kiri Tengah | 12 | 13 | - | - |
| XIII Koto Kampar | 5 | 3 | - | - |
| Koto Kampar Hulu | 12 | 13 | - | - |
| Kuok | 10 | 11 | - | - |
| Salo | 11 | 8 | - | - |
| Tapung | 40 | 13 | - | - |
| Tapung Hulu | 11 | 7 | - | - |
| Tapung Hilir | 16 | 22 | - | - |
| Bangkinang Kota | 7 | 3 | - | - |
| Bangkinang | 4 | 4 | - | - |
| Kampar | - | 1 | - | - |
| Kampa | 3 | 8 | - | - |
| Rumbio Jaya | - | - | - | - |
| Kampar Utara | - | - | - | - |
| Tambang | 13 | 11 | - | - |
| Siak Hulu | 12 | 15 | - | - |
| Perhentian Raja | 35 | 53 | - | - |
| Kabupaten Kampar | 271 | 279 | - | - |

Lanjutan Tabel/*Continued Table 5.1.1*

| Kecamatan Subdistrict | Kubis Cabbage | | Tomat Tomato | |
|--------------------------|------------------|----------|-----------------|----------|
| | 2020 | 2021* | 2020 | 2021* |
| (1) | (10) | (11) | (12) | (13) |
| Kampar Kiri | - | - | - | - |
| Kampar Kiri Hulu | - | - | 2 | - |
| Kampar Kiri Hilir | - | - | - | - |
| Gunung Sahilan | - | - | - | - |
| Kampar Kiri Tengah | - | - | - | - |
| XIII Koto Kampar | - | - | - | - |
| Koto Kampar Hulu | - | - | - | - |
| Kuok | - | - | - | - |
| Salo | - | - | - | - |
| Tapung | - | - | - | - |
| Tapung Hulu | - | - | 1 | 2 |
| Tapung Hilir | - | - | - | - |
| Bangkinang Kota | - | - | - | - |
| Bangkinang | - | - | - | - |
| Kampar | - | - | - | - |
| Kampa | - | - | - | - |
| Rumbio Jaya | - | - | - | - |
| Kampar Utara | - | - | - | - |
| Tambang | - | - | - | - |
| Siak Hulu | - | - | - | - |
| Perhentian Raja | - | - | - | - |
| Kabupaten Kampar | - | - | 3 | 2 |

Lanjutan Tabel/Continued Table 5.1.1

| Kecamatan Subdistrict | Bawang Putih Garlic | | Petsai/Sawi Chinese Cabbage/ Mustard Green | | Wortel Carrot | |
|--------------------------|------------------------|-------------------|--------------------------------------------------|-------------------|------------------|-------------------|
| | 2020 | 2021 ^x | 2020 | 2021 ^x | 2020 | 2021 ^x |
| (1) | (14) | (15) | (16) | (17) | (18) | (19) |
| Kampar Kiri | - | - | 2 | - | - | - |
| Kampar Kiri Hulu | - | - | - | - | - | - |
| Kampar Kiri Hilir | - | - | - | - | - | - |
| Gunung Sahilan | - | - | - | - | - | - |
| Kampar Kiri Tengah | - | - | - | - | - | - |
| XIII Koto Kampar | - | - | - | - | - | - |
| Koto Kampar Hulu | - | - | - | - | - | - |
| Kuok | - | - | - | - | - | - |
| Salo | - | - | - | - | - | - |
| Tapung | - | - | - | - | - | - |
| Tapung Hulu | - | - | - | - | - | - |
| Tapung Hilir | - | - | - | - | - | - |
| Bangkinang Kota | - | - | - | - | - | - |
| Bangkinang | - | - | - | - | - | - |
| Kampar | - | - | - | - | - | - |
| Kampa | - | - | - | - | - | - |
| Rumbio Jaya | - | - | - | - | - | - |
| Kampar Utara | - | - | - | - | - | - |
| Tambang | - | - | - | - | - | - |
| Siak Hulu | - | - | - | - | - | - |
| Perhentian Raja | - | - | - | - | - | - |
| Kabupaten Kampar | - | - | 2 | - | - | - |

Catatan/Note: -

Sumber/Source: BPS, Statistik Pertanian Hortikultura SPH-SBS/BPS-Statistics Indonesia, Agricultural Statistic for Horticulture SPH-SBS

Tabel
Table 5.1.2**Produksi Tanaman Sayuran Menurut Kecamatan dan Jenis Tanaman di Kabupaten Kampar (kuintal), 2020 dan 2021**
Production of Vegetables by Subdistrict and Kind of Plant in Kampar Regency (quintal), 2020 and 2021

| Kecamatan Subdistrict | Bawang Merah Shallot | | Cabai Besar Chili/Big Chili | |
|--------------------------|-------------------------|-------------------|--------------------------------|-------------------|
| | 2020 | 2021 ^x | 2020 | 2021 ^x |
| (1) | (2) | (3) | (4) | (5) |
| Kampar Kiri | 660 | - | 1 091 | 1 210 |
| Kampar Kiri Hulu | - | - | - | 335 |
| Kampar Kiri Hilir | - | - | 939 | 1 265 |
| Gunung Sahilan | 68 | - | 715 | 702 |
| Kampar Kiri Tengah | - | - | 542 | 798 |
| XIII Koto Kampar | 55 | 60 | 445 | 230 |
| Koto Kampar Hulu | - | - | 1 065 | 1 145 |
| Kuok | - | - | 786 | 817 |
| Salo | - | - | 1 865 | 1 784 |
| Tapung | 300 | - | 3 070 | 1 310 |
| Tapung Hulu | - | - | 5 144 | 4 586 |
| Tapung Hilir | 831 | 380 | 2 348 | 3 444 |
| Bangkinang Kota | - | - | 365 | 200 |
| Bangkinang | - | - | 295 | 592 |
| Kampar | - | - | 250 | 112 |
| Kampa | - | - | 755 | 1 049 |
| Rumbio Jaya | - | - | 395 | 580 |
| Kampar Utara | - | - | 1 280 | 1 572 |
| Tambang | 60 | - | 3 455 | 1 320 |
| Siak Hulu | - | - | 1 745 | 3 510 |
| Perhentian Raja | - | - | 3 464 | 3 455 |
| Kabupaten Kampar | 1 974 | 440 | 30 014 | 30 016 |

Lanjutan Tabel/Continued Table 5.1.2

| Kecamatan Subdistrict | Cabai Rawit Chili/Cayenne Pepper | | Kentang Potato | |
|--------------------------|-------------------------------------|---------------|-------------------|----------|
| | 2020 | 2021* | 2020 | 2021* |
| (1) | (6) | (7) | (8) | (9) |
| Kampar Kiri | 1 045 | 1 100 | - | - |
| Kampar Kiri Hulu | 2 322 | 2 516 | - | - |
| Kampar Kiri Hilir | 1 159 | 1 815 | - | - |
| Gunung Sahilan | 685 | 892 | - | - |
| Kampar Kiri Tengah | 655 | 1 237 | - | - |
| XIII Koto Kampar | 315 | 345 | - | - |
| Koto Kampar Hulu | 915 | 950 | - | - |
| Kuok | 684 | 1 426 | - | - |
| Salo | 1 060 | 1 160 | - | - |
| Tapung | 3 120 | 1 175 | - | - |
| Tapung Hulu | 1 260 | 1 235 | - | - |
| Tapung Hilir | 1 032 | 1 853 | - | - |
| Bangkinang Kota | 295 | 268 | - | - |
| Bangkinang | 185 | 482 | - | - |
| Kampar | - | 55 | - | - |
| Kampa | 390 | 599 | - | - |
| Rumbio Jaya | - | - | - | - |
| Kampar Utara | - | - | - | - |
| Tambang | 1 570 | 1 230 | - | - |
| Siak Hulu | 1 905 | 2 405 | - | - |
| Perhentian Raja | 2 627 | 3 465 | - | - |
| Kabupaten Kampar | 21 224 | 24 208 | - | - |

Lanjutan Tabel/*Continued Table* 5.1.2

| Kecamatan Subdistrict | Kubis Cabbage | | Tomat Tomato | |
|--------------------------|------------------|----------|-----------------|------------|
| | 2020 | 2021* | 2020 | 2021* |
| (1) | (10) | (11) | (12) | (13) |
| Kampar Kiri | - | - | - | - |
| Kampar Kiri Hulu | - | - | 150 | - |
| Kampar Kiri Hilir | - | - | - | - |
| Gunung Sahilan | - | - | - | - |
| Kampar Kiri Tengah | - | - | - | - |
| XIII Koto Kampar | - | - | - | - |
| Koto Kampar Hulu | - | - | - | - |
| Kuok | - | - | - | - |
| Salo | - | - | - | - |
| Tapung | - | - | - | - |
| Tapung Hulu | - | - | 118 | 215 |
| Tapung Hilir | - | - | - | - |
| Bangkinang Kota | - | - | - | - |
| Bangkinang | - | - | - | - |
| Kampar | - | - | - | - |
| Kampa | - | - | - | - |
| Rumbio Jaya | - | - | - | - |
| Kampar Utara | - | - | - | - |
| Tambang | - | - | - | - |
| Siak Hulu | - | - | - | - |
| Perhentian Raja | - | - | - | - |
| Kabupaten Kampar | - | - | 268 | 215 |

Lanjutan Tabel/Continued Table 5.1.2

| Kecamatan Subdistrict | Bawang Putih Garlic | | Petsai/Sawi Chinese Cabbage/ Mustard Green | | Wortel Carrot | |
|--------------------------|------------------------|-------------------|--------------------------------------------------|-------------------|------------------|-------------------|
| | 2020 | 2021 ^x | 2020 | 2021 ^x | 2020 | 2021 ^x |
| (1) | (14) | (15) | (16) | (17) | (18) | (19) |
| Kampar Kiri | - | - | 11 | - | - | - |
| Kampar Kiri Hulu | - | - | - | - | - | - |
| Kampar Kiri Hilir | - | - | - | - | - | - |
| Gunung Sahilan | - | - | - | - | - | - |
| Kampar Kiri Tengah | - | - | - | - | - | - |
| XIII Koto Kampar | - | - | - | - | - | - |
| Koto Kampar Hulu | - | - | - | - | - | - |
| Kuok | - | - | - | - | - | - |
| Salo | - | - | - | - | - | - |
| Tapung | - | - | - | - | - | - |
| Tapung Hulu | - | - | - | - | - | - |
| Tapung Hilir | - | - | - | - | - | - |
| Bangkinang Kota | - | - | - | - | - | - |
| Bangkinang | - | - | - | - | - | - |
| Kampar | - | - | - | - | - | - |
| Kampa | - | - | - | - | - | - |
| Rumbio Jaya | - | - | - | - | - | - |
| Kampar Utara | - | - | - | - | - | - |
| Tambang | - | - | - | - | - | - |
| Siak Hulu | - | - | - | - | - | - |
| Perhentian Raja | - | - | - | - | - | - |
| Kabupaten Kampar | - | - | 11 | - | - | - |

Catatan/Note: -

Sumber/Source: BPS, Statistik Pertanian Hortikultura SPH-SBS/BPS-Statistics Indonesia, Agricultural Statistic for Horticulture SPH-SBS

Tabel
Table 5.1.3

Luas Panen Tanaman Sayuran dan Buah-buahan Semusim Menurut Jenis Tanaman di Kabupaten Kampar (ha), 2018–2021
Harvested Area of Seasonal Vegetables and Fruits by Kind of Plant in Kampar Regency (ha), 2018–2021

| Jenis Tanaman Kind of Plants | 2018 | 2019 | 2020 | 2021 ^x |
|-----------------------------------------------|------|------|------|-------------------|
| (1) | (2) | (3) | (4) | (5) |
| Bawang Daun/Scallion | - | - | - | - |
| Bawang Merah/Shallots | 24 | 4 | 35 | 8 |
| Bawang Putih/Garlic | - | - | - | - |
| Bayam/Spinach | 556 | 472 | 496 | 496 |
| Blewah/Blewah | - | - | - | - |
| Buncis/String Bean | 5 | - | 1 | - |
| Cabai Besar/Chili/Big Chili | 498 | 406 | 382 | 359 |
| Cabai Rawit/Chili/Cayenne Pepper | 347 | 298 | 271 | 279 |
| Jamur/Mushrooms | 2,4 | 1,01 | 1,36 | 1,2 |
| Kacang Merah/Red Beans | - | - | - | - |
| Kacang Panjang/Long Beans | 658 | 511 | 440 | 429 |
| Kangkung/Water Spinach | 591 | 435 | 506 | 499 |
| Kembang Kol/Cauliflower | - | - | - | - |
| Kentang/Potato | - | - | - | - |
| Ketimun/Cucumber | 512 | 357 | 374 | 379 |
| Kubis/Cabbage | - | - | - | - |
| Labu Siam/Chayote | - | - | 17 | 11 |
| Lobak/Radish | - | - | - | - |
| Melon/Melon | 44 | 80 | 89 | 47 |
| Paprika/Carrot | - | - | - | - |
| Petsai/Sawi/Chinese Cabbage/ Mustard Green | 2 | - | 2 | - |
| Semangka/Watermelon | 325 | 348 | 326 | 425 |
| Strowberi/Strawberry | - | - | - | - |
| Terong/Eggplant | 459 | 309 | 308 | 352 |
| Tomat/Tomato | - | - | 3 | 2 |
| Wortel/Carrot | - | - | - | - |

Catatan/Note: -

Sumber/Source: BPS, Statistik Pertanian Hortikultura SPH-SBS/BPS-Statistics Indonesia, Agricultural Statistic for Horticulture SPH-SBS

Tabel
Table 5.1.4

Produksi Tanaman Sayuran dan Buah-buahan Semusim Menurut Jenis Tanaman di Kabupaten Kampar (kuintal), 2018–2021
Production of Seasonal Vegetables and Fruits by Kind of Plant in Kampar Regency (quintal), 2018–2021

| Jenis Tanaman Kind of Plants | 2018 | 2019 | 2020 | 2021 ^x |
|-----------------------------------------------|---------|---------|--------|-------------------|
| (1) | (2) | (3) | (4) | (5) |
| Bawang Daun/Scallion | - | - | - | - |
| Bawang Merah/Shallots | 1 364 | 240 | 1974 | 440 |
| Bawang Putih/Garlic | - | - | - | - |
| Bayam/Spinach | 57 490 | 51 990 | 52 030 | 50 137 |
| Blewah/Blewah | - | - | - | - |
| Buncis/String Bean | 150 | - | 10 | - |
| Cabai Besar/Chili/Big Chili | 35 303 | 34 623 | 30 014 | 30 016 |
| Cabai Rawit/Chili/Cayenne Pepper | 24 735 | 25 772 | 21 224 | 24 208 |
| Jamur/Mushrooms | 580 | 34 410 | 59 850 | 4 781 |
| Kacang Merah/Red Beans | - | - | - | - |
| Kacang Panjang/Long Beans | 41 522 | 35 713 | 29 075 | 31 168 |
| Kangkung/Water Spinach | 64 760 | 51 388 | 56 489 | 51 503 |
| Kembang Kol/Cauliflower | - | - | - | - |
| Kentang/Potato | - | - | - | - |
| Ketimun/Cucumber | 118 060 | 101 288 | 94 575 | 106 700 |
| Kubis/Cabbage | - | - | - | - |
| Labu Siam/Chayote | - | - | 1926 | 2 945 |
| Lobak/Radish | - | - | - | - |
| Melon/Melon | 5 320 | 10 682 | 10 805 | 4 800 |
| Paprika/Carrot | - | - | - | - |
| Petsai/Sawi/Chinese Cabbage/ Mustard Green | 100 | - | 11 | - |
| Semangka/Watermelon | 58 490 | 59 204 | 52 343 | 62 995 |
| Strowberi/Strawberry | - | - | - | - |
| Terong/Eggplant | 68 892 | 55 514 | 44 594 | 55 983 |
| Tomat/Tomato | - | - | 268 | 215 |
| Wortel/Carrot | - | - | - | - |

Catatan/Note: -

Sumber/Source: BPS, Statistik Pertanian Hortikultura SPH-SBS/BPS-Statistics Indonesia, Agricultural Statistic for Horticulture SPH-SBS

Tabel
Table 5.1.5

Luas Panen Tanaman Biofarmaka Menurut Kecamatan dan Jenis Tanaman di Kabupaten Kampar (m²), 2020 dan 2021

Harvested Area of Medicinal Plants by Subdistrict and Kind of Plant in Kampar Regency (m²), 2020 and 2021

| Kecamatan Subdistrict | Jahe Ginger | | Laos/Lengkuas Galanga | |
|--------------------------|----------------|-------------------|--------------------------|-------------------|
| | 2020 | 2021 ^a | 2020 | 2021 ^a |
| (1) | (2) | (3) | (4) | (5) |
| Kampar Kiri | 750 | 1 800 | 600 | 1 100 |
| Kampar Kiri Hulu | 3 | 4 | 3 | 2 |
| Kampar Kiri Hilir | 600 | 425 | 595 | 275 |
| Gunung Sahilan | 26 | 200 | 35 | - |
| Kampar Kiri Tengah | 65 | 44 | 60 | 32 |
| XIII Koto Kampar | 1 | 1 | - | - |
| Koto Kampar Hulu | 9 | 5 | 4 | 4 |
| Kuok | 10 | 11 | 57 | 55 |
| Salo | 950 | 1 750 | 1 300 | 1 500 |
| Tapung | 12 500 | 6 200 | 8 500 | 3 700 |
| Tapung Hulu | 200 | 600 | 450 | 650 |
| Tapung Hilir | 2 500 | 1 050 | 1 950 | 500 |
| Bangkinang Kota | 10 | 16 | 10 | - |
| Bangkinang | 164 | 214 | 119 | 270 |
| Kampar | 1 237 | 217 | 550 | 244 |
| Kampa | 1 265 | 1 475 | 2 280 | 1 585 |
| Rumbio Jaya | - | 10 | - | 20 |
| Kampar Utara | 543 | 430 | 827 | 524 |
| Tambang | 22 | 65 | 13 | 30 |
| Siak Hulu | 605 | 855 | 638 | 1 035 |
| Perhentian Raja | 65 | 300 | 50 | 185 |
| Kabupaten Kampar | 21 525 | 15 672 | 18 041 | 11 711 |

Lanjutan Tabel/Continued Table 5.1.5

| Kecamatan Subdistrict | Kencur East Indian Galangal | | Kunyit Turmeric | |
|--------------------------|--------------------------------|---------------|--------------------|----------------|
| | 2020 | 2021* | 2020 | 2021* |
| (1) | (6) | (7) | (8) | (9) |
| Kampar Kiri | 510 | 3 800 | 676 | 1 600 |
| Kampar Kiri Hulu | - | - | 3 | 3 |
| Kampar Kiri Hilir | 760 | 520 | 800 | 777 |
| Gunung Sahilan | 50 | - | 40 | 40 |
| Kampar Kiri Tengah | 50 | 5 | 65 | 14 |
| XIII Koto Kampar | 5 | - | 2 | 1 |
| Koto Kampar Hulu | 6 | 4 | 6 | 3 |
| Kuok | 21 | 9 | 39 | 50 |
| Salo | - | - | 1 150 | 1 525 |
| Tapung | 9 500 | 12 200 | 10 200 | 5 800 |
| Tapung Hulu | - | - | 650 | - |
| Tapung Hilir | 4 500 | 2 000 | 6 500 | 2 550 |
| Bangkinang Kota | 10 | - | 50 | 50 |
| Bangkinang | 117 | 135 | 121 | 557 |
| Kampar | 5 032 | 170 | 31 561 | 126 731 |
| Kampa | 1 355 | 1 340 | 2 472 | 1 720 |
| Rumbio Jaya | - | - | 60 | 10 |
| Kampar Utara | 426 | 460 | 683 | 630 |
| Tambang | 12 | 37 | 97 | 92 |
| Siak Hulu | 580 | 630 | 497 | 1 255 |
| Perhentian Raja | 35 | 180 | 35 | 110 |
| Kabupaten Kampar | 22 969 | 21 490 | 55 707 | 143 518 |

Catatan/Note: -

Sumber/Source: BPS, Statistik Pertanian Hortikultura SPH-TBF/BPS-Statistics Indonesia, Agricultural Statistic for Horticulture SPH-TBF

Tabel
Table 5.1.6**Produksi Tanaman Biofarmaka Menurut Kecamatan dan Jenis Tanaman di Kabupaten Kampar (kg), 2020 and 2021**
Production of Medicinal Plants by Subdistrict and Kind of Plant in Kampar Regency (kg), 2020 and 2021

| Kecamatan Subdistrict | Jahe Ginger | | Laos/Lengkuas Galanga | |
|--------------------------|----------------|---------------|--------------------------|---------------|
| | 2020 | 2021* | 2020 | 2021* |
| (1) | (2) | (3) | (4) | (5) |
| Kampar Kiri | 560 | 1 800 | 1 272 | 5 500 |
| Kampar Kiri Hulu | 3 | 4 | 7 | 9 |
| Kampar Kiri Hilir | 600 | 425 | 1 395 | 1 375 |
| Gunung Sahilan | 29 | 200 | 175 | - |
| Kampar Kiri Tengah | 115 | 40 | 125 | 93 |
| XIII Koto Kampar | 1 | 1 | - | - |
| Koto Kampar Hulu | 40 | 7 | 10 | 26 |
| Kuok | 169 | 12 | 502 | 1 265 |
| Salo | 1 350 | 2 394 | 3 925 | 7 688 |
| Tapung | 14 500 | 5 489 | 16 500 | 14 611 |
| Tapung Hulu | 400 | 600 | 900 | 2 575 |
| Tapung Hilir | 2 500 | 940 | 1 925 | 2 811 |
| Bangkinang Kota | 10 | 16 | 30 | - |
| Bangkinang | 167 | 214 | 122 | 1 350 |
| Kampar | 837 | 217 | 485 | 1 220 |
| Kampa | 1 530 | 1 931 | 2 730 | 8 698 |
| Rumbio Jaya | - | 10 | - | 110 |
| Kampar Utara | 543 | 430 | 2 750 | 3 070 |
| Tambang | 25 | 71 | 85 | 200 |
| Siak Hulu | 605 | 855 | 3 140 | 4 175 |
| Perhentian Raja | 75 | 337 | 83 | 847 |
| Kabupaten Kampar | 24 059 | 15 993 | 36 161 | 55 623 |

Lanjutan Tabel/Continued Table 5.1.6

| Kecamatan Subdistrict | Kencur East Indian Galangal | | Kunyit Turmeric | |
|--------------------------|--------------------------------|---------------|--------------------|----------------|
| | 2020 | 2021* | 2020 | 2021* |
| (1) | (6) | (7) | (8) | (9) |
| Kampar Kiri | 480 | 14 180 | 1 911 | 10 400 |
| Kampar Kiri Hulu | - | - | 8 | 19 |
| Kampar Kiri Hilir | 810 | 4 174 | 1 350 | 4 583 |
| Gunung Sahilan | 75 | - | 260 | 260 |
| Kampar Kiri Tengah | 96 | 75 | 181 | 33 |
| XIII Koto Kampar | 45 | - | 13 | 8 |
| Koto Kampar Hulu | 9 | 31 | 8 | 32 |
| Kuok | 207 | 70 | 298 | 320 |
| Salo | - | - | 3 900 | 12 380 |
| Tapung | 13 500 | 19 290 | 30 300 | 18 970 |
| Tapung Hulu | - | - | 700 | - |
| Tapung Hilir | 5 800 | 21 312 | 7 700 | 19 857 |
| Bangkinang Kota | 45 | - | 67 | 325 |
| Bangkinang | 135 | 1 185 | 271 | 3 623 |
| Kampar | 4 800 | 255 | 45 546 | 298 000 |
| Kampa | 1 550 | 10 394 | 2 432 | 10 578 |
| Rumbio Jaya | - | - | 170 | 30 |
| Kampar Utara | 3 104 | 2 968 | 4 440 | 3 645 |
| Tambang | 34 | 185 | 1 250 | 689 |
| Siak Hulu | 1 975 | 3 050 | 3 168 | 8 163 |
| Perhentian Raja | 89 | 852 | 68 | 518 |
| Kabupaten Kampar | 32 754 | 78 021 | 104 041 | 392 433 |

Catatan/Note: -

Sumber/Source: BPS, Statistik Pertanian Hortikultura SPH-TBF/BPS-Statistics Indonesia, Agricultural Statistic for Horticulture SPH-TBF

Tabel
Table 5.1.7**Luas Panen Tanaman Biofarmaka Menurut Jenis Tanaman
di Kabupaten Kampar (m²), 2018–2021**
**Harvested Area of Medicinal Plants by Kind of Plant in
Kampar Regency (m²), 2018–2021**

| Jenis Tanaman Kind of Plants | 2018 | 2019 | 2020 | 2021 ^x |
|------------------------------------------------------------|--------|--------|--------|-------------------|
| (1) | (2) | (3) | (4) | (5) |
| Dlingo/Dringo/ <i>Calamus</i> | 145 | 40 | 555 | - |
| Jahe/ <i>Ginger</i> | 11 847 | 47 984 | 21 525 | 1 585 |
| Kapulaga/ <i>Java Cardamom</i> | 404 | 860 | 3 190 | 800 |
| Keji Beling/ <i>Verbenaceae</i> | 448 | 610 | 3 265 | - |
| Kencur/ <i>East Indian Galangal</i> | 13 208 | 30 529 | 22 969 | 3 340 |
| Kunyit/ <i>Turmeric</i> | 23 587 | 44 291 | 55 707 | 4 720 |
| Laos/Lengkuas/ <i>Galanga</i> | 7 994 | 40 652 | 18 041 | 2 625 |
| Lempuyang/ <i>Zingiber Aromaticum</i> | 446 | 6 802 | 7 210 | 862 |
| Lidah Buaya/ <i>Aloevera</i> | 200 | 1 006 | 3 271 | 1 374 |
| Mahkota Dewa/ <i>Phaleria Macrocarpa</i> (pohon/trees) | 538 | 25 619 | 2 954 | 510 |
| Mengkudu/ <i>Pace/Indian Mulberry</i> (pohon/trees) | 691 | 10 311 | 2 063 | 953 |
| Sambiloto/ <i>King of Bitter</i> | 54 | 104 | 3 456 | 305 |
| Temuireng/ <i>Black Turmeric</i> | 164 | 4 783 | 7 375 | 550 |
| Temukunci/ <i>Chinese Keys</i> | 2 | - | 2 100 | 407 |
| Temulawak/ <i>Java Turmeric</i> | 2 574 | 11 705 | 10 212 | 983 |

Catatan/Note: -

Sumber/Source: BPS, Statistik Pertanian Hortikultura SPH-TBF/BPS-Statistics Indonesia, Agricultural Statistic for Horticulture SPH-TBF

Tabel 5.1.8 **Produksi Tanaman Biofarmaka Menurut Jenis Tanaman di Kabupaten Kampar (kg), 2018–2021**
Production of Medicinal Plants by Kind of Plant in Kampar Regency (kg), 2018–2021

| Jenis Tanaman Kind of Plants | 2018 | 2019 | 2020 | 2021* |
|------------------------------------------|--------|---------|---------|---------|
| (1) | (2) | (3) | (4) | (5) |
| Dlingo/Dringo/ <i>Calamus</i> | 185 | 137 | 615 | - |
| Jahe/ <i>Ginger</i> | 36 992 | 77 966 | 24 059 | 15 993 |
| Kapulaga/ <i>Java Cardamom</i> | 571 | 4 878 | 4 422 | 367 |
| Keji Beling/ <i>Verbenaceae</i> | 1 341 | 1 860 | 2 560 | - |
| Kencur/ <i>East Indian Galangal</i> | 21 744 | 146 221 | 32 754 | 78 021 |
| Kunyit/ <i>Turmeric</i> | 35 446 | 224 393 | 104 041 | 392 433 |
| Laos/Lengkuas/ <i>Galanga</i> | 38 568 | 232 095 | 36 161 | 55 623 |
| Lempuyang/ <i>Zingiber Aromaticum</i> | 1 598 | 34 544 | 7 710 | 31 709 |
| Lidah Buaya/ <i>Aloevera</i> | 1 762 | 3 221 | 3 224 | 13 036 |
| Mahkota Dewa/ <i>Phaleria Macrocarpa</i> | 9 614 | 789 600 | 49 654 | 56 868 |
| Mengkudu/Pace/ <i>Indian Mulberry</i> | 14 431 | 62 573 | 2 693 | 44 172 |
| Sambiloto/ <i>King of Bitter</i> | 156 | 235 | 2 033 | 10 677 |
| Temuireng/ <i>Black Turmeric</i> | 474 | 8 427 | 6 945 | 6 956 |
| Temukunci/ <i>Chinese Keys</i> | 8 | - | 1 600 | 2 926 |
| Temulawak/ <i>Java Turmeric</i> | 6 012 | 29 577 | 10 939 | 10 129 |

Catatan/Note: -

Sumber/Source: BPS, Statistik Pertanian Hortikultura SPH-TBF/BPS-Statistics Indonesia, Agricultural Statistic for Horticulture SPH-TBF

Tabel
Table 5.1.13

**Produksi Buah-buahan Menurut Kecamatan dan Jenis
Tanaman di Kabupaten Kampar (kuintal), 2020 and 2021**
*Production of Fruits by Subdistrict and Kind of Plant in
Kampar Regency (kuintal), 2020 and 2021*

| Kecamatan Subdistrict (1) | Mangga/Mango | | Durian/Durian | |
|---------------------------------|---------------|---------------|---------------|---------------|
| | 2020 (2) | 2021* (3) | 2020 (4) | 2021* (5) |
| Kampar Kiri | 1 070 | 825 | 4 350 | 4 158 |
| Kampar Kiri Hulu | 2 040 | 425 | 6 211 | 6 840 |
| Kampar Kiri Hilir | 1 175 | 788 | 5 200 | 1 980 |
| Gunung Sahilan | 820 | 120 | 390 | - |
| Kampar Kiri Tengah | 320 | - | 115 | - |
| XIII Koto Kampar | 182 | - | 25 | 633 |
| Koto Kampar Hulu | 1 074 | 2 456 | 4 730 | 18 169 |
| Kuok | 37 | 770 | - | 1 800 |
| Salo | 1 255 | 1 614 | 250 | 1 382 |
| Tapung | 1 294 | 1 372 | 5 073 | 6 719 |
| Tapung Hulu | 1 665 | 729 | 45 | 3 353 |
| Tapung Hilir | 1 789 | 2 050 | - | 187 |
| Bangkinang Kota | 290 | 54 | 5 | 38 |
| Bangkinang | 15 | 271 | 38 | 329 |
| Kampar | 826 | 917 | 1 674 | 359 |
| Kampa | 656 | 1 316 | - | 12 435 |
| Rumbio Jaya | 3 862 | 4 845 | 6 176 | 7 938 |
| Kampar Utara | 2 203 | 5 649 | 801 | 1 392 |
| Tambang | 60 | 780 | - | 1 280 |
| Siak Hulu | - | 53 | - | - |
| Perhentian Raja | 1 900 | 510 | - | 55 |
| Kabupaten Kampar | 22 533 | 25 544 | 35 083 | 69 047 |

Lanjutan Tabel/Continued Table 5.1.13

| Kecamatan Subdistrict | Jeruk Siam/Orange/Tangerine | | Pisang/Banana | |
|--------------------------|-----------------------------|---------------|---------------|---------------|
| | 2020 | 2021* | 2020 | 2021* |
| (1) | (6) | (7) | (8) | (9) |
| Kampar Kiri | 23 128 | 9 072 | 721 | 474 |
| Kampar Kiri Hulu | 3 598 | 2 960 | 1 715 | 300 |
| Kampar Kiri Hilir | 3 159 | 744 | 3 447 | 1 007 |
| Gunung Sahilan | 905 | 115 | 2 200 | 375 |
| Kampar Kiri Tengah | - | - | 255 | 35 |
| XIII Koto Kampar | 136 | 312 | 134 | 264 |
| Koto Kampar Hulu | 1 366 | 4 475 | 3 451 | 2 196 |
| Kuok | 60 161 | 41 646 | 1 746 | 2 007 |
| Salo | 1 299 | 540 | 861 | 1 065 |
| Tapung | 2 674 | 2 104 | 636 | 1 197 |
| Tapung Hulu | 525 | 15 | 5 285 | 565 |
| Tapung Hilir | - | - | 1 240 | 750 |
| Bangkinang Kota | 590 | 396 | 143 | 165 |
| Bangkinang | 8 477 | 1 525 | 188 | 221 |
| Kampar | 2 724 | 2 474 | 522 | 398 |
| Kampa | 1 054 | 397 | 16 317 | 21 300 |
| Rumbio Jaya | 3 240 | 5 112 | 2 778 | 3 442 |
| Kampar Utara | 9 244 | 9 965 | 3 511 | 3 977 |
| Tambang | 362 | 1 064 | 790 | 2 831 |
| Siak Hulu | 74 | 26 | 121 | 90 |
| Perhentian Raja | 27 | - | 736 | 316 |
| Kabupaten Kampar | 122 743 | 82 942 | 46 797 | 42 975 |

Lanjutan Tabel/*Continued Table* 5.1.13

| Kecamatan Subdistrict | Pepaya/Papaya | | Salak/Snakefruit | |
|--------------------------|---------------|---------------|------------------|--------------|
| | 2020 | 2021* | 2020 | 2021* |
| (1) | (10) | (11) | (12) | (13) |
| Kampar Kiri | 538 | 1 500 | 40 | 49 |
| Kampar Kiri Hulu | 1 890 | 665 | 9 415 | 144 |
| Kampar Kiri Hilir | 5 307 | 1 400 | - | - |
| Gunung Sahilan | 1 330 | 180 | - | - |
| Kampar Kiri Tengah | 135 | 76 | - | - |
| XIII Koto Kampar | 95 | 102 | - | - |
| Koto Kampar Hulu | 236 | 277 | - | - |
| Kuok | 2 140 | 1 415 | - | - |
| Salo | 439 | 496 | 7 | - |
| Tapung | 1 489 | 4 447 | 730 | 794 |
| Tapung Hulu | 365 | 235 | 16 | 6 |
| Tapung Hilir | 195 | 492 | 369 | 875 |
| Bangkinang Kota | 128 | 30 | - | - |
| Bangkinang | 1 076 | 1 645 | 10 | 1 |
| Kampar | 171 | 194 | - | - |
| Kampa | 838 | 444 | 32 | - |
| Rumbio Jaya | 516 | 657 | 316 | 304 |
| Kampar Utara | 192 | 314 | 71 | 60 |
| Tambang | 306 | 1 221 | - | - |
| Siak Hulu | 3 515 | 2 405 | - | - |
| Perhentian Raja | 820 | 840 | - | - |
| Kabupaten Kampar | 21 722 | 19 036 | 11 006 | 2 232 |

Lanjutan Tabel/Continued Table 5.1.13

| Kecamatan Subdistrict | Nenas/Pineapple | | Nangka/Cempedak/Jackfruit | |
|--------------------------|-----------------|----------------|---------------------------|---------------|
| | 2020 | 2021* | 2020 | 2021* |
| (1) | (10) | (11) | (12) | (13) |
| Kampar Kiri | - | - | 973 | 4 945 |
| Kampar Kiri Hulu | 98 | 25 | 7 275 | 3 825 |
| Kampar Kiri Hilir | 134 | 58 | 2 345 | 2 712 |
| Gunung Sahilan | 67 | 60 | 1 460 | 105 |
| Kampar Kiri Tengah | 96 | - | 2 504 | - |
| XIII Koto Kampar | 4 | 2 | 327 | 197 |
| Koto Kampar Hulu | 91 | 69 | 1 645 | 6 142 |
| Kuok | 45 | 51 | 7 296 | 5 572 |
| Salo | 73 | 5 | 2 250 | 4 637 |
| Tapung | 325 | 2 190 | 1 127 | 1 523 |
| Tapung Hulu | 35 | 60 | 112 | 67 |
| Tapung Hilir | 10 | 130 | 4 844 | 6 088 |
| Bangkinang Kota | - | 0 | 225 | 212 |
| Bangkinang | - | - | 404 | 896 |
| Kampar | 3 | 2 | 625 | 393 |
| Kampa | - | - | 1 369 | 3 761 |
| Rumbio Jaya | - | - | 3 600 | 3 374 |
| Kampar Utara | 12 | 21 | 3 321 | 3 460 |
| Tambang | 394 375 | 655 875 | 151 | 935 |
| Siak Hulu | 12 | 25 | 6 825 | 2 145 |
| Perhentian Raja | 45 | 4 | 710 | 586 |
| Kabupaten Kampar | 395 424 | 658 576 | 49 387 | 51 574 |

Catatan/Note: -

Sumber/Source: BPS, Statistik Pertanian Hortikultura SPH-BST/BPS-Statistics Indonesia, Agricultural Statistic for Horticulture SPH-BST

Tabel
Table 5.1.14**Produksi Buah-Buahan dan Sayuran Tahunan Menurut Jenis Tanaman di Kabupaten Kampar (kuintal), 2018–2021**
Production of Annual Fruits and Vegetables by Kind of Plant in Kampar Regency (quintal), 2018–2021

| Jenis Tanaman Kind of Plants | 2018 | 2019 | 2020 | 2021 |
|-------------------------------------|---------|---------|---------|---------|
| (1) | (2) | (3) | (4) | (5) |
| Alpukat/Avocado | 3 206 | 3 755 | 3 307 | 2 161 |
| Anggur/Grape | - | - | - | - |
| Apel/Apple | - | - | - | - |
| Belimbing/Star Fruit | 7 408 | 4 694 | 4 046 | 4 233 |
| Duku/Langsar/Kokosan/Duku | 14 509 | 30 156 | 13 988 | 15 284 |
| Durian/Durian | 109 213 | 108 774 | 35 083 | 69 047 |
| Jambu Air/Water Apple | 15 013 | 17 275 | 39 222 | 14 652 |
| Jambu Biji/Guava | 20 331 | 19 784 | 28 934 | 12 310 |
| Jengkol/Jengkol | 16 511 | 16 211 | 13 964 | 22 539 |
| Jeruk Besar/Pomelo | 3 059 | 3 862 | 7 782 | 2 260 |
| Jeruk Siam/Keprook/Orange/Tangerine | 78 360 | 105 677 | 122 743 | 82 942 |
| Mangga/Mango | 40 994 | 44 224 | 22 533 | 25 544 |
| Manggis/Mangosteen | 48 578 | 44 148 | 24 993 | 31 435 |
| Markisa/Konyal/Passion Fruit | 14 | 91 | 24 | - |
| Melinjo/Melinjo | 3 004 | 3 088 | 1 310 | 1 017 |
| Nangka/Cempedak/Jackfruit | 93 730 | 74 667 | 49 387 | 51 574 |
| Nenas/Pineapple | 211 378 | 467 810 | 395 424 | 658 576 |
| Pepaya/Papaya | 23 876 | 21 411 | 21 722 | 19 036 |
| Petai/Twisted Cluster Bean | 5 457 | 5 331 | 1 760 | 2 704 |
| Pisang/Banana | 73 634 | 80 366 | 46 797 | 42 975 |
| Rambutan/Rambutan | 22 791 | 67 861 | 14 989 | 35 119 |
| Salak/Snakefruit | 5 571 | 4 082 | 11 006 | 2 232 |
| Sawo/Sapodilla/Sawo | 10 405 | 17 551 | 11 134 | 6 940 |
| Sirsak/Soursop | 673 | 795 | 1 789 | 357 |
| Sukun/Breadfruit | 3 712 | 2 655 | 3 862 | 1 358 |

Catatan/Note: -

Sumber/Source: BPS, Statistik Pertanian Hortikultura SPH-BST/BPS-Statistics Indonesia, Agricultural Statistic for Horticulture SPH-BST

Tabel 5.1.15 **Jumlah Kelompok Tani Menurut Kecamatan di Kabupaten**
Table 5.1.15 **Kampar, 2021**
Number of Farmer Groups by Subdistrict in Kampar
Regency, 2021

| Kecamatan Subdistrict | Kelompok Tani/Farmer Groups | | | | | Jumlah Anggota Number of Members | |
|--------------------------|-----------------------------|--------------------|-----------------|---------------|----------------------------------------|-------------------------------------------|-----------------|
| | Pemula Beginner | Lanjut Advanced | Madya Middle | Utama Main | Belum Dikuuhkan Not Confirmed | | Jumlah Total |
| (1) | (2) | (3) | (4) | (5) | (6) | (7) | (8) |
| Kampar Kiri | 79 | 3 | 0 | 0 | 14 | 96 | 2 190 |
| Kampar Kiri Hulu | 61 | 14 | 0 | 0 | 17 | 92 | 1 732 |
| Kampar Kiri Hilir | 60 | 5 | 0 | 0 | 1 453 | 67 | 231 |
| Gunung Sahilan | 61 | 30 | 0 | 0 | 39 | 130 | 2 512 |
| Kampar Kiri Tengah | 62 | 14 | 1 | 0 | 42 | 119 | 2 346 |
| XIII Koto Kampar | 119 | 24 | 1 | 0 | 2 | 146 | 3 648 |
| Koto Kampar Hulu | 59 | 8 | 0 | 0 | 6 | 73 | 2 110 |
| Kuok | 95 | 25 | 6 | 0 | 9 | 135 | 3 849 |
| Salo | 49 | 15 | 3 | 0 | 9 | 71 | 2 842 |
| Tapung | 464 | 2 | 0 | 0 | 10 | 476 | 6 605 |
| Tapung Hulu | 242 | 2 | 0 | 0 | 7 | 252 | 3 742 |
| Tapung Hilir | 294 | 12 | 0 | 0 | 11 | 317 | 5 825 |
| Bangkinang Kota | 33 | 6 | 2 | 0 | 14 | 56 | 843 |
| Bangkinang | 107 | 49 | 14 | 1 | 10 | 181 | 3 930 |
| Kampar | 73 | 33 | 7 | 0 | 17 | 130 | 2 990 |
| Kampa | 54 | 24 | 1 | 0 | 0 | 79 | 2 062 |
| Rumbio Jaya | 27 | 66 | 11 | 0 | 12 | 116 | 2 564 |
| Kampar Utara | 60 | 29 | 5 | 0 | 2 | 104 | 2 182 |
| Tambang | 58 | 29 | 1 | 0 | 18 | 106 | 2 595 |
| Siak Hulu | 92 | 23 | 1 | 0 | 1 | 117 | 1 851 |
| Perhentian Raja | 81 | 3 | 0 | 0 | 9 | 93 | 1 901 |
| Kabupaten Kampar | 2 230 | 416 | 53 | 1 | 1 702 | 2 956 | 58 550 |

Catatan/Note: -

Sumber/Source: Dinas Pertanian Tanaman Pangan dan Hortikultura Kabupaten Kampar/*Food Crops and Horticulture Agriculture Service of Kampar Regency*

Tabel 5.1.16 Luas Tanah Menurut Penggunaan di Kabupaten Kampar (ha), 2021
Table Land Area by Utilization in Kampar Regency (ha), 2021

| Jenis Penggunaan <i>Utilization</i> | Jumlah <i>Total</i> | Persentase <i>Percentage</i> |
|--------------------------------------------------------------------|------------------------|---------------------------------|
| (1) | (2) | (3) |
| Tanah Sawah/ <i>Wet Field</i> | 4 542 | 0,40 |
| Lahan Bukan Pertanian/ <i>Non-Agriculture Land</i> | 325 093 | 28,80 |
| Tegal Kebun/ <i>Bareland Garden</i> | 91 770 | 8,13 |
| Ladang Huma/ <i>Shifting Cultivation</i> | 15 655 | 1,39 |
| Padang Rumput/ <i>Grassland</i> | 3 390 | 0,30 |
| Rawa/ <i>Marsland</i> | - | - |
| Kolam/ <i>Fish Pond</i> | - | - |
| Sementara Tidak Diusahakan/ <i>Preliminary Land Not Cultivated</i> | 88 594 | 7,85 |
| Hutan/ <i>Forest</i> | 125 252 | 11,09 |
| Perkebunan/ <i>Dry Field</i> | 449 691 | 39,83 |
| Lain-lain/ <i>Others</i> | 24 941 | 2,21 |
| Jumlah Total | 1 128 928 | 100 |

Catatan/Note: -

Sumber/Source: Dinas Pertanian Tanaman Pangan dan Hortikultura Kabupaten Kampar/*Food Crops and Horticulture Agriculture Service of Kampar Regency*

**5.2 PERKEBUNAN
ESTATE CROPS**

Tabel 5.2.1 Luas Areal Tanaman Perkebunan Menurut Kecamatan dan Jenis Tanaman di Kabupaten Kampar (ha), 2020 dan 2021
Table 5.2.1 Planted Area of Estate Crops by Subdistrict and Type of Crops in Kampar Regency (ha), 2020 and 2021

| Kecamatan Subdistrict | Kelapa Sawit/Oil Palm | | Kelapa/Coconut | |
|--------------------------|-----------------------|----------------|----------------|--------------|
| | 2020 | 2021 | 2020 | 2021 |
| (1) | (2) | (3) | (4) | (5) |
| Kampar Kiri | 19 221 | 19 221 | 164 | 164 |
| Kampar Kiri Hulu | 877 | 1 019 | 160 | 160 |
| Kampar Kiri Hilir | 4 324 | 4 324 | 41 | 41 |
| Gunung Sahilan | 5 976 | 5 976 | 2 | 48 |
| Kampar Kiri Tengah | 1 577 | 1 572 | 119 | 119 |
| XIII Koto Kampar | 6 643 | 6 643 | 152 | 152 |
| Koto Kampar Hulu | 1 613 | 1 633 | 52 | 52 |
| Kuok | 2 248 | 2 215 | 69 | 69 |
| Salo | 1 448 | 1 448 | 38 | 38 |
| Tapung | 34 244 | 34 244 | - | - |
| Tapung Hulu | 54 510 | 54 510 | 42 | 42 |
| Tapung Hilir | 37 811 | 37 811 | 7 | 7 |
| Bangkinang Kota | 1 262 | 1 262 | 50 | 50 |
| Bangkinang | 8 895 | 8 895 | 69 | 69 |
| Kampar | 3 292 | 3 292 | 121 | 121 |
| Kampa | 5 564 | 5 564 | 83 | 83 |
| Rumbio Jaya | 4 696 | 4 710 | 79 | 79 |
| Kampar Utara | 3 400 | 3 400 | 61 | 61 |
| Tambang | 9 944 | 9 960 | 163 | 163 |
| Siak Hulu | 15 485 | 15 485 | 117 | 117 |
| Perhentian Raja | 2 973 | 2 985 | 39 | 39 |
| Kabupaten Kampar | 226 003 | 226 169 | 1 628 | 1 674 |

Lanjutan Tabel/*Continued Table 5.2.1*

| Kecamatan Subdistrict | Karet/Rubber | | Kopi/Coffee | |
|--------------------------|---------------|---------------|-------------|------|
| | 2020 | 2021 | 2020 | 2021 |
| (1) | (6) | (7) | (8) | (9) |
| Kampar Kiri | 6 715 | 6 715 | - | - |
| Kampar Kiri Hulu | 15 623 | 15 679 | - | - |
| Kampar Kiri Hilir | 2 451 | 2 451 | - | - |
| Gunung Sahilan | 2 613 | 2 605 | - | - |
| Kampar Kiri Tengah | 2 705 | 2 705 | - | - |
| XIII Koto Kampar | 14 230 | 14 230 | - | - |
| Koto Kampar Hulu | 6 307 | 6 307 | - | - |
| Kuok | 7 124 | 7 124 | - | - |
| Salo | 2 856 | 2 856 | - | - |
| Tapung | 1 543 | 1 570 | - | - |
| Tapung Hulu | 1 413 | 1 413 | - | - |
| Tapung Hilir | 169 | 169 | - | - |
| Bangkinang Kota | 1 378 | 1 378 | - | - |
| Bangkinang | 2 249 | 2 249 | - | - |
| Kampar | 3 796 | 3 796 | - | - |
| Kampa | 1 411 | 1 397 | - | - |
| Rumbio Jaya | 1 634 | 1 639 | - | - |
| Kampar Utara | 4 092 | 4 092 | - | - |
| Tambang | 5 009 | 5 012 | - | - |
| Siak Hulu | 5 441 | 5 441 | - | - |
| Perhentian Raja | 1 396 | 1 406 | - | - |
| Kabupaten Kampar | 90 155 | 90 234 | - | - |

Lanjutan Tabel/Continued Table 5.2.1

| Kecamatan Subdistrict | Kakao/Cocoa | | Tebu/Sugar cane | |
|--------------------------|-------------|------------|-----------------|----------|
| | 2020 | 2021 | 2020 | 2021 |
| (1) | (10) | (11) | (12) | (13) |
| Kampar Kiri | 1 | 1 | - | - |
| Kampar Kiri Hulu | 5 | 3 | - | - |
| Kampar Kiri Hilir | 13 | 13 | - | - |
| Gunung Sahilan | 1 | 1 | - | - |
| Kampar Kiri Tengah | - | - | - | - |
| XIII Koto Kampar | 1 | 1 | - | - |
| Koto Kampar Hulu | 4 | 4 | - | - |
| Kuok | 4 | 4 | - | - |
| Salo | 7 | 7 | - | - |
| Tapung | 22 | 22 | - | - |
| Tapung Hulu | 5 | 5 | - | - |
| Tapung Hilir | 4 | 4 | - | - |
| Bangkinang Kota | 5 | 5 | - | - |
| Bangkinang | 4 | 4 | - | - |
| Kampar | 26 | 26 | - | - |
| Kampa | 17 | 17 | - | - |
| Rumbio Jaya | 15 | 15 | - | - |
| Kampar Utara | 24 | 24 | - | - |
| Tambang | 71 | 71 | - | - |
| Siak Hulu | 2 | 2 | - | - |
| Perhentian Raja | 105 | 105 | - | - |
| Kabupaten Kampar | 336 | 335 | - | - |

Lanjutan Tabel/*Continued Table* 5.2.1

| Kecamatan Subdistrict | Teh/Tea | | Tembakau/Tobacco | |
|--------------------------|---------|------|------------------|------|
| | 2020 | 2021 | 2020 | 2021 |
| (1) | (14) | (15) | (16) | (17) |
| Kampar Kiri | - | - | - | - |
| Kampar Kiri Hulu | - | - | - | - |
| Kampar Kiri Hilir | - | - | - | - |
| Gunung Sahilan | - | - | - | - |
| Kampar Kiri Tengah | - | - | - | - |
| XIII Koto Kampar | - | - | - | - |
| Koto Kampar Hulu | - | - | - | - |
| Kuok | - | - | - | - |
| Salo | - | - | - | - |
| Tapung | - | - | - | - |
| Tapung Hulu | - | - | - | - |
| Tapung Hilir | - | - | - | - |
| Bangkinang Kota | - | - | - | - |
| Bangkinang | - | - | - | - |
| Kampar | - | - | - | - |
| Kampa | - | - | - | - |
| Rumbio Jaya | - | - | - | - |
| Kampar Utara | - | - | - | - |
| Tambang | - | - | - | - |
| Siak Hulu | - | - | - | - |
| Perhentian Raja | - | - | - | - |
| Kabupaten Kampar | - | - | - | - |

Catatan/Note: -

Sumber/Source: Dinas Perkebunan, Peternakan dan Kesehatan Hewan Kabupaten Kampar/*Plantation, Livestock and Animal Health Service of Kampar Regency*

Tabel
Table 5.2.2

Produksi Perkebunan Menurut Kecamatan dan Jenis Tanaman di Kabupaten Kampar (ton), 2020 dan 2021
Production of Estate by Subdistrict and Type of Crops in Kampar Regency (ton), 2020 and 2021

| Kecamatan Subdistrict | Kelapa Sawit/Oil Palm | | Kelapa/Coconut | |
|--------------------------|-----------------------|------------------|----------------|------------|
| | 2020 | 2021 | 2020 | 2021 |
| (1) | (2) | (3) | (4) | (5) |
| Kampar Kiri | 230 985 | 230 985 | 23 | 23 |
| Kampar Kiri Hulu | 713 | 3 342 | 24 | 24 |
| Kampar Kiri Hilir | 46 537 | 46 537 | 8 | 8 |
| Gunung Sahilan | 70 918 | 75 977 | 12 | 11 |
| Kampar Kiri Tengah | 10 291 | 10 291 | 29 | 29 |
| XIII Koto Kampar | 77 475 | 77 805 | 30 | 30 |
| Koto Kampar Hulu | 14 689 | 23 584 | 16 | 16 |
| Kuok | 10 842 | 15 675 | 3 | 3 |
| Salo | 3 245 | 3 245 | 7 | 7 |
| Tapung | 447 596 | 478 471 | - | - |
| Tapung Hulu | 713 085 | 816 085 | 16 | 18 |
| Tapung Hilir | 530 540 | 530 540 | 5 | 5 |
| Bangkinang Kota | 17 115 | 17 115 | 4 | 4 |
| Bangkinang | 102 483 | 102 483 | 16 | 16 |
| Kampar | 11 340 | 11 340 | 44 | 44 |
| Kampa | 70 370 | 70 376 | 40 | 48 |
| Rumbio Jaya | 63 361 | 63 468 | 21 | 21 |
| Kampar Utara | 42 970 | 42 970 | 22 | 22 |
| Tambang | 81 587 | 81 587 | 73 | 73 |
| Siak Hulu | 120 366 | 129 712 | 17 | 34 |
| Perhentian Raja | 37 039 | 37 039 | 18 | 18 |
| Kabupaten Kampar | 2 703 547 | 2 868 627 | 424 | 450 |

Lanjutan Tabel/*Continued Table 5.2.2*

| Kecamatan Subdistrict | Karet/Rubber | | Kopi/Coffee | |
|--------------------------|---------------|---------------|-------------|------|
| | 2020 | 2021 | 2020 | 2021 |
| (1) | (6) | (7) | (8) | (9) |
| Kampar Kiri | 1 881 | 1 881 | - | - |
| Kampar Kiri Hulu | 20 783 | 22 075 | - | - |
| Kampar Kiri Hilir | 1 520 | 1 520 | - | - |
| Gunung Sahilan | 2 855 | 2 855 | - | - |
| Kampar Kiri Tengah | 2 411 | 2 411 | - | - |
| XIII Koto Kampar | 9 958 | 9 971 | - | - |
| Koto Kampar Hulu | 4 559 | 6 926 | - | - |
| Kuok | 2 599 | 2 545 | - | - |
| Salo | 1 855 | 4 121 | - | - |
| Tapung | 1 036 | 1 112 | - | - |
| Tapung Hulu | 1 289 | 1 389 | - | - |
| Tapung Hilir | 14 | 14 | - | - |
| Bangkinang Kota | 898 | 898 | - | - |
| Bangkinang | 1 594 | 1 594 | - | - |
| Kampar | 1 386 | 1 386 | - | - |
| Kampa | 744 | 748 | - | - |
| Rumbio Jaya | 1 043 | 1 043 | - | - |
| Kampar Utara | 2 002 | 2 022 | - | - |
| Tambang | 3 787 | 3 989 | - | - |
| Siak Hulu | 5 730 | 6 230 | - | - |
| Perhentian Raja | 1 518 | 1 515 | - | - |
| Kabupaten Kampar | 69 462 | 76 244 | - | - |

Lanjutan Tabel/Continued Table 5.2.2

| Kecamatan Subdistrict | Kakao/Cocoa | | Tebu/Sugar cane | |
|--------------------------|-------------|-----------|-----------------|----------|
| | 2020 | 2021 | 2020 | 2021 |
| (1) | (10) | (11) | (12) | (13) |
| Kampar Kiri | - | - | - | - |
| Kampar Kiri Hulu | - | - | - | - |
| Kampar Kiri Hilir | 1 | 1 | - | - |
| Gunung Sahilan | - | - | - | - |
| Kampar Kiri Tengah | - | - | - | - |
| XIII Koto Kampar | - | - | - | - |
| Koto Kampar Hulu | 1 | 1 | - | - |
| Kuok | 1 | 1 | - | - |
| Salo | 2 | 2 | - | - |
| Tapung | 1 | 3 | - | - |
| Tapung Hulu | 1 | - | - | - |
| Tapung Hilir | - | - | - | - |
| Bangkinang Kota | - | - | - | - |
| Bangkinang | - | - | - | - |
| Kampar | - | - | - | - |
| Kampa | 4 | 5 | - | - |
| Rumbio Jaya | 2 | 2 | - | - |
| Kampar Utara | 3 | 3 | - | - |
| Tambang | 18 | 18 | - | - |
| Siak Hulu | - | - | - | - |
| Perhentian Raja | 10 | 8 | - | - |
| Kabupaten Kampar | 44 | 44 | - | - |

Lanjutan Tabel/*Continued Table 5.2.2*

| Kecamatan Subdistrict | Teh/Tea | | Tembakau/Tobacco | |
|--------------------------|----------|----------|------------------|----------|
| | 2020 | 2021 | 2020 | 2021 |
| (1) | (14) | (15) | (16) | (17) |
| Kampar Kiri | - | - | - | - |
| Kampar Kiri Hulu | - | - | - | - |
| Kampar Kiri Hilir | - | - | - | - |
| Gunung Sahilan | - | - | - | - |
| Kampar Kiri Tengah | - | - | - | - |
| XIII Koto Kampar | - | - | - | - |
| Koto Kampar Hulu | - | - | - | - |
| Kuok | - | - | - | - |
| Salo | - | - | - | - |
| Tapung | - | - | - | - |
| Tapung Hulu | - | - | - | - |
| Tapung Hilir | - | - | - | - |
| Bangkinang Kota | - | - | - | - |
| Bangkinang | - | - | - | - |
| Kampar | - | - | - | - |
| Kampa | - | - | - | - |
| Rumbio Jaya | - | - | - | - |
| Kampar Utara | - | - | - | - |
| Tambang | - | - | - | - |
| Siak Hulu | - | - | - | - |
| Perhentian Raja | - | - | - | - |
| Kabupaten Kampar | - | - | - | - |

Catatan/Note: -

Sumber/Source: Dinas Perkebunan, Peternakan dan Kesehatan Hewan Kabupaten Kampar/*Plantation, Livestock and Animal Health Service of Kampar Regency*

**5.3 PETERNAKAN
LIVESTOCK**

Tabel 5.3.1 Jumlah Ternak Menurut Kecamatan dan Jenis Ternak di Kabupaten Kampar, 2021
Number of Livestock by Subdistrict and Type of Livestock in Kampar Regency, 2021

| Kecamatan Subdistrict | Sapi/Cow | | Kerbau/Bufallo | |
|--------------------------|----------------|------------------|----------------|------------------|
| | Jantan Male | Betina Female | Jantan Male | Betina Female |
| (1) | (2) | (3) | (4) | (5) |
| Kampar Kiri | 149 | 723 | 817 | 4 370 |
| Kampar Kiri Hulu | 55 | 111 | 217 | 897 |
| Kampar Kiri Hilir | 115 | 392 | 94 | 198 |
| Gunung Sahilan | 928 | 1 321 | 75 | 153 |
| Kampar Kiri Tengah | 508 | 1 455 | - | - |
| XIII Koto Kampar | 158 | 359 | 117 | 254 |
| Koto Kampar Hulu | 99 | 238 | 97 | 220 |
| Kuok | 135 | 527 | 292 | 1 017 |
| Salo | 95 | 240 | 322 | 1 349 |
| Tapung | 815 | 2 223 | 2 | 2 |
| Tapung Hulu | 873 | 3 031 | 14 | 29 |
| Tapung Hilir | 1 953 | 4 157 | 13 | 21 |
| Bangkinang Kota | 28 | 76 | 13 | 80 |
| Bangkinang | 185 | 1 196 | 192 | 403 |
| Kampar | 284 | 701 | 82 | 198 |
| Kampa | 168 | 365 | 70 | 98 |
| Rumbio Jaya | 216 | 294 | 78 | 181 |
| Kampar Utara | 142 | 460 | 73 | 287 |
| Tambang | 341 | 722 | 246 | 560 |
| Siak Hulu | 839 | 1 169 | 475 | 808 |
| Perhentian Raja | 176 | 435 | 3 | 3 |
| Kabupaten Kampar | 8 266 | 20 195 | 3 292 | 11 128 |

Lanjutan Tabel/*Continued Table 5.3.1*

| Kecamatan Subdistrict | Kambing/Goat | | Domba/Sheep | |
|--------------------------|----------------|------------------|----------------|------------------|
| | Jantan Male | Betina Female | Jantan Male | Betina Female |
| (1) | (6) | (7) | (8) | (9) |
| Kampar Kiri | 1 130 | 1 180 | 22 | 28 |
| Kampar Kiri Hulu | 318 | 573 | - | - |
| Kampar Kiri Hilir | 128 | 250 | - | - |
| Gunung Sahilan | 427 | 323 | - | - |
| Kampar Kiri Tengah | 220 | 345 | - | - |
| XIII Koto Kampar | 777 | 1 048 | - | - |
| Koto Kampar Hulu | 352 | 710 | - | - |
| Kuok | 519 | 932 | 2 | 2 |
| Salo | 253 | 238 | - | - |
| Tapung | 436 | 750 | 80 | 164 |
| Tapung Hulu | 837 | 1 772 | 30 | 110 |
| Tapung Hilir | 404 | 896 | 240 | 350 |
| Bangkinang Kota | 244 | 268 | - | - |
| Bangkinang | 184 | 225 | - | - |
| Kampar | 246 | 752 | - | - |
| Kampa | 169 | 249 | - | - |
| Rumbio Jaya | 232 | 527 | - | - |
| Kampar Utara | 254 | 425 | - | - |
| Tambang | 555 | 881 | - | - |
| Siak Hulu | 277 | 283 | - | - |
| Perhentian Raja | 235 | 245 | 10 | 26 |
| Kabupaten Kampar | 8 197 | 12 872 | 384 | 680 |

Catatan/Note: -

Sumber/Source: Dinas Perkebunan, Peternakan dan Kesehatan Hewan Kabupaten Kampar/*Plantation, Livestock and Animal Health Service of Kampar Regency*

Tabel 5.3.2 **Populasi Unggas Menurut Kecamatan dan Jenis Unggas di Kabupaten Kampar, 2021**
Poultry Population by Subdistrict and Type of Poultry in Kampar Regency, 2021

| Kecamatan Subdistrict | Ayam Ras Petelur/Layer | Ayam Ras Pedaging/ Boiler | Ayam Buras/ Domestic Hen | Itik & Itik Manila/Duck & Manila Duck |
|--------------------------|---------------------------|---------------------------------|-----------------------------|---------------------------------------------|
| (1) | (2) | (3) | (4) | (5) |
| Kampar Kiri | - | 150 000 | 35 350 | 3280 |
| Kampar Kiri Hulu | - | - | 12 185 | 840 |
| Kampar Kiri Hilir | - | 242 500 | 7 851 | 610 |
| Gunung Sahilan | - | 70 000 | 2 495 | 3411 |
| Kampar Kiri Tengah | 700 | 870 392 | 17 400 | 900 |
| XIII Koto Kampar | 500 | 479 000 | 10 000 | 1267 |
| Koto Kampar Hulu | 10 000 | 162 500 | 28 900 | 925 |
| Kuok | - | 800 000 | 1 350 | 385 |
| Salo | 10 000 | 316 000 | 837 | 150 |
| Tapung | - | 1 325 000 | 15 543 | 1145 |
| Tapung Hulu | - | 1 805 782 | 41 845 | 1584 |
| Tapung Hilir | 400 | 50 000 | 25 000 | 3666 |
| Bangkinang Kota | - | 690 000 | 800 | 4000 |
| Bangkinang | - | 665 000 | 6 981 | 1485 |
| Kampar | 22 000 | 290 000 | 35 617 | 2887 |
| Kampa | 1 500 | 210 000 | 6 165 | 529 |
| Rumbio Jaya | - | 885 392 | 5 453 | 9137 |
| Kampar Utara | - | 1 220 000 | 7 126 | 537 |
| Tambang | - | 1 475 000 | 11 231 | 3169 |
| Siak Hulu | 152 200 | 700 000 | 5 616 | 780 |
| Perhentian Raja | - | 849 706 | 14 000 | 627 |
| Kabupaten Kampar | 197 300 | 13 256 272 | 291 745 | 41 314 |

Catatan/Note: -

Sumber/Source: Dinas Perkebunan, Peternakan dan Kesehatan Hewan Kabupaten Kampar/*Plantation, Livestock and Animal Health Service of Kampar Regency*

Tabel
Table 5.3.3**Produksi Telur Menurut Jenis Unggas di Kabupaten
Kampar, 2021**
**Egg Production by Type of Poultry in Kampar Regency,
2021**

| Jenis Unggas Type of Poultry | Populasi (Ekor) Population (Head) | Populasi Produktif (Ekor) Productive Population (Head) | Produksi Telur (Butir) Egg Production (Egg) | Produksi Telur (Kg) Egg Production (Kg) |
|---------------------------------|--------------------------------------------|-----------------------------------------------------------------|------------------------------------------------------|--------------------------------------------------|
| (1) | (2) | (3) | (4) | (5) |
| Ayam Ras Petelur/Layer | 197 300 | 192 525 | 57 834 612 | 2 891 731 |
| Ayam Buras/Domestic Hen | 291 745 | 187 913 | 14 751 167 | 590 047 |
| Itik/Duck | 21 633 | 16 251 | 2 405 918 | 160 395 |
| Itik Manila/Manila Duck | 19 681 | 4 135 | 137 695 | 9 180 |
| Puyuh/Quail | 15 046 | 9 028 | 2 478 528 | 26 090 |
| Jumlah Total | 545 405 | 409 852 | 77 607 920 | 3 677 433 |

Catatan/Note: -

Sumber/Source: Dinas Perkebunan, Peternakan dan Kesehatan Hewan Kabupaten Kampar/Plantation, Livestock and Animal Health Service of Kampar Regency

Tabel 5.3.4 Jumlah Ternak yang dipotong dan Produksi Daging Menurut Jenis Ternak di Kabupaten Kampar, 2021
Table *Number of Livestock Slaughtered and Meat Production by Type of Livestock in Kampar Regency, 2021*

| Jenis Ternak <i>Type of Livestock</i> | Jumlah Pemotongan (Ekor) <i>Total (Head)</i> | Produksi Daging (kg) <i>Meat Production (kg)</i> |
|------------------------------------------|-------------------------------------------------|-----------------------------------------------------|
| (1) | (2) | (3) |
| Sapi/Cow | 7 795 | 994 720 |
| Kerbau/Buffalo | 6 075 | 1 066 892 |
| Kambing/Goat | 3 562 | 36 083 |
| Domba/Sheep | 348 | 3 525 |
| Ayam Buras/Domestic Hen | 541 087 | 486 978 |
| Ayam Pedaging/Broiller | 3 284 607 | 3 941 528 |
| Ayam Ras Petelur/Layer | 90 500 | 226 250 |
| Itik/Duck | 17 328 | 17 328 |
| Itik Manila/Manila Duck | 2 616 | 2 616 |
| Jumlah Total | 3 953 918 | 6 775 920 |

Catatan/Note: -

Sumber/Source: Dinas Perkebunan, Peternakan dan Kesehatan Hewan Kabupaten Kampar/*Plantation, Livestock and Animal Health Service of Kampar Regency*

5.4 PERIKANAN FISHERY

Tabel 5.4.1 **Produksi Perikanan Menurut Kecamatan dan Sektor Perairan di Kabupaten Kampar (Ton), 2021**
Fishery Production by Subdistrict and Water Sector in Kampar Regency (Ton), 2021

| Kecamatan Subdistrict | Air Tawar Freshwater | Kolam Water Pond | Keramba Cage | Jumlah Total |
|--------------------------|-------------------------|---------------------|------------------|------------------|
| (1) | (2) | (3) | (4) | (5) |
| Kampar Kiri | 54,64 | 201,76 | 13,53 | 269,93 |
| Kampar Kiri Hulu | 17,32 | 44,98 | - | 62,31 |
| Kampar Kiri Hilir | 58,82 | 36,13 | - | 94,95 |
| Gunung Sahilan | 60,64 | 772,36 | - | 833,00 |
| Kampar Kiri Tengah | 91,88 | 105,38 | 86,28 | 283,54 |
| XIII Koto Kampar | 297,95 | 5 158,65 | 8 278,39 | 13 734,99 |
| Koto Kampar Hulu | 13,06 | 9,06 | - | 22,12 |
| Kuok | 37,76 | 22 401,49 | 431,30 | 22 870,54 |
| Salo | 9,95 | 2 457,33 | 64,01 | 2 531,28 |
| Tapung | 27,41 | 522,16 | - | 549,58 |
| Tapung Hulu | 7,70 | 70,78 | - | 78,48 |
| Tapung Hilir | 71,20 | 97,37 | - | 168,57 |
| Bangkinang Kota | 9,02 | 1 643,94 | 294,26 | 1 947,22 |
| Bangkinang | 17,70 | 331,07 | 74,70 | 423,48 |
| Kampar | 732,48 | 6 085,22 | 4 678,93 | 11 496,63 |
| Kampa | 76,80 | 892,38 | 65,84 | 1 035,02 |
| Rumbio Jaya | 113,40 | 154,72 | 61,30 | 329,42 |
| Kampar Utara | 30,11 | 150,49 | 421,56 | 602,16 |
| Tambang | 12,90 | 27,88 | - | 40,78 |
| Siak Hulu | 424,00 | 364,97 | 446,76 | 1 235,73 |
| Perhentian Raja | 13,02 | 480,38 | - | 493,40 |
| Kabupaten Kampar | 2 177,74 | 42 008,53 | 14 916,85 | 59 103,12 |

Catatan/Note: -

Sumber/Source: Dinas Perikanan Kabupaten Kampar/Fishery Service of Kampar Regency

Tabel 5.4.2 **Produksi Perikanan Menurut Kecamatan dan Sektor Perairan di Kabupaten Kampar (Juta Rupiah), 2021**
Fishery Production by Subdistrict and Water Sector in Kampar Regency (Million Rupiah), 2021

| Kecamatan Subdistrict | Air Tawar Freshwater | Kolam Water Pond | Keramba Cage | Jumlah Total |
|--------------------------|-------------------------|---------------------|-------------------|----------------------|
| (1) | (2) | (3) | (4) | (5) |
| Kampar Kiri | 2 502,33 | 3 833,44 | 324,72 | 6 660,489 |
| Kampar Kiri Hulu | 793,35 | 854,62 | - | 1 647,968 |
| Kampar Kiri Hilir | 2 693,73 | 686,47 | - | 3 380,197 |
| Gunung Sahilan | 2 777,27 | 14 674,84 | - | 17 452,106 |
| Kampar Kiri Tengah | 4 207,88 | 2 002,22 | 2 070,72 | 8 280,815 |
| XIII Koto Kampar | 13 646,02 | 98 014,35 | 198 681,36 | 310 341,728 |
| Koto Kampar Hulu | 597,92 | 172,14 | - | 770,059 |
| Kuok | 1 729,18 | 425 628,31 | 10 351,20 | 437 708,689 |
| Salo | 455,48 | 46 689,27 | 1 536,24 | 48 680,991 |
| Tapung | 1 255,56 | 9 921,04 | - | 11 176,601 |
| Tapung Hulu | 352,80 | 1 344,82 | - | 1 697,617 |
| Tapung Hilir | 3 260,87 | 1 850,03 | - | 5 110,898 |
| Bangkinang Kota | 413,25 | 31 234,86 | 7 062,24 | 38 710,353 |
| Bangkinang | 810,75 | 6 290,33 | 1 792,80 | 8 893,882 |
| Kampar | 33 547,63 | 115 619,18 | 112 294,32 | 261 461,130 |
| Kampa | 3 517,39 | 16 955,22 | 1 580,16 | 22 052,774 |
| Rumbio Jaya | 5 193,72 | 2 939,68 | 1 471,20 | 9 604,600 |
| Kampar Utara | 1 379,04 | 2 859,31 | 10 117,44 | 14 355,788 |
| Tambang | 590,77 | 529,72 | - | 1 120,494 |
| Siak Hulu | 19 419,20 | 6 934,43 | 10 722,24 | 37 075,870 |
| Perhentian Raja | 596,32 | 9 127,22 | - | 9 723,536 |
| Kabupaten Kampar | 99 740,45 | 798 161,50 | 358 004,64 | 1 255 906,586 |

Catatan/Note: -

Sumber/Source: Dinas Perikanan Kabupaten Kampar/Fishery Service of Kampar Regency

Tabel
Table 5.4.3**Jumlah Produksi Budidaya Perikanan Menurut Kecamatan dan Jenis Ikan di Kabupaten Kampar (Ton), 2021**
Number of Aquaculture Production by Subdistrict and Type of Fish in Kampar Regency (Ton), 2021

| Kecamatan Subdistrict | Mas Goldfish | Patin Catfish | Nila Parrot | Bawal Pomfret | Gurami Gourami |
|--------------------------|-----------------|------------------|------------------|------------------|-------------------|
| (1) | (2) | (3) | (4) | (5) | (5) |
| Kampar Kiri | - | 15,11 | 211,52 | 11,63 | - |
| Kampar Kiri Hulu | - | 7,65 | 54,23 | 3,39 | 4,35 |
| Kampar Kiri Hilir | - | 2,18 | 82,23 | - | - |
| Gunung Sahilan | - | 376,10 | 97,59 | - | - |
| Kampar Kiri Tengah | - | 4,06 | 47,31 | - | 3,30 |
| XIII Koto Kampar | 7 777,61 | 3 016,68 | 773,36 | - | - |
| Koto Kampar Hulu | - | - | - | - | - |
| Kuok | 38,89 | 12 390,74 | 4 001,55 | - | - |
| Salo | 7,97 | 1 099,66 | 277,67 | 5,96 | 15,55 |
| Tapung | - | - | - | - | - |
| Tapung Hulu | - | 11,73 | 79,17 | - | 4,83 |
| Tapung Hilir | - | 19,34 | 61,44 | - | 3,47 |
| Bangkinang Kota | 58,56 | 515,00 | 1 730,65 | 113,91 | 72,69 |
| Bangkinang | - | 24,24 | 695,37 | - | - |
| Kampar | 12,44 | 3 614,43 | 2 492,40 | 48,82 | 25,95 |
| Kampa | - | 499,71 | 245,26 | 4,40 | 9,44 |
| Rumbio Jaya | - | 31,38 | 95,90 | - | 23,95 |
| Kampar Utara | - | 75,36 | 656,84 | - | - |
| Tambang | - | 12,16 | 8,23 | - | - |
| Siak Hulu | - | 194,21 | 922,47 | - | - |
| Perhentian Raja | - | - | - | - | - |
| Kabupaten Kampar | 7 895,47 | 21 909,73 | 12 533,19 | 188,11 | 163,53 |

Lanjutan Tabel/Continued Table 5.4.3

| Kecamatan Subdistrict | Lele Lele | Lomak Jelawat | Baung Baung | Lainnya Others | Jumlah Total |
|--------------------------|------------------|------------------|----------------|-------------------|------------------|
| (1) | (2) | (3) | (4) | (5) | (6) |
| Kampar Kiri | - | - | 16,53 | - | 254,80 |
| Kampar Kiri Hulu | 26,58 | - | - | - | 96,20 |
| Kampar Kiri Hilir | 37,43 | - | - | - | 121,85 |
| Gunung Sahilan | 429,56 | - | - | - | 903,26 |
| Kampar Kiri Tengah | 286,83 | - | 15,10 | - | 356,59 |
| XIII Koto Kampar | 579,45 | - | - | - | 12 147,09 |
| Koto Kampar Hulu | 31,29 | - | - | - | 31,29 |
| Kuok | 4 520,44 | - | - | - | 20 951,62 |
| Salo | 2 055,21 | - | 1,46 | - | 3 463,48 |
| Tapung | 1 803,04 | - | - | - | 1 803,04 |
| Tapung Hulu | 89,47 | - | - | - | 185,20 |
| Tapung Hilir | 158,46 | - | - | - | 242,71 |
| Bangkinang Kota | 1 152,86 | - | - | - | 3 643,67 |
| Bangkinang | 676,71 | - | - | - | 1 396,32 |
| Kampar | 145,39 | 4 217,00 | 103,30 | - | 10 659,75 |
| Kampa | 99,20 | - | 4,40 | - | 862,41 |
| Rumbio Jaya | 189,29 | 78,00 | - | - | 418,50 |
| Kampar Utara | 44,35 | 312,00 | - | - | 1 088,55 |
| Tambang | 19,31 | - | - | - | 39,70 |
| Siak Hulu | 52,69 | 81,00 | 33,15 | - | 1 283,51 |
| Perhentian Raja | 1 658,76 | - | - | - | 1 658,76 |
| Kabupaten Kampar | 14 056,32 | 4 688,00 | 173,95 | - | 61 608,30 |

Catatan/Note: -

Sumber/Source: Dinas Perikanan Kabupaten Kampar/Fishery Service of Kampar Regency

Tabel
Table 5.4.4**Jumlah Armada/Kapal Perikanan Menurut Kecamatan di Kabupaten Kampar, 2021**
Number of Fish Boats by Subdistrict in Kampar Regency, 2021

| Kecamatan Subdistrict | Perahu Tanpa Motor/ Motorless Boat | Motor Tempel/ Outboard Motor Boat | Kapal Motor/ Motor Boat | Jumlah/Total |
|--------------------------|------------------------------------------|-----------------------------------------|----------------------------|--------------|
| (1) | (2) | (3) | (4) | (5) |
| Kampar Kiri | 52 | 122 | - | 174 |
| Kampar Kiri Hulu | - | 110 | - | 110 |
| Kampar Kiri Hilir | 79 | 210 | - | 289 |
| Gunung Sahilan | 56 | 122 | - | 178 |
| Kampar Kiri Tengah | - | 90 | - | 90 |
| XIII Koto Kampar | 13 | 413 | - | 426 |
| Koto Kampar Hulu | 54 | - | - | 54 |
| Kuok | 48 | 10 | - | 58 |
| Salo | - | - | - | - |
| Tapung | 12 | 13 | - | 25 |
| Tapung Hulu | 40 | - | - | 40 |
| Tapung Hilir | 128 | 115 | - | 243 |
| Bangkinang Kota | 11 | - | - | 11 |
| Bangkinang | 60 | - | - | 60 |
| Kampar | 5 | 1 | - | 6 |
| Kampa | 20 | 30 | - | 50 |
| Rumbio Jaya | 80 | 30 | - | 110 |
| Kampar Utara | 10 | 71 | - | 81 |
| Tambang | 45 | 35 | - | 80 |
| Siak Hulu | 45 | 55 | - | 100 |
| Perhentian Raja | 10 | 15 | - | 25 |
| Kabupaten Kampar | 768 | 1 442 | - | 2 210 |

Catatan/Note: -

Sumber/Source: Dinas Perikanan Kabupaten Kampar/Fishery Service of Kampar Regency

Tabel 5.4.5 Jumlah Alat Penangkap Ikan Menurut Kecamatan di Kabupaten Kampar, 2021
Number of Fishing Tackles by Subdistrict in Kampar Regency, 2021

| Kecamatan Subdistrict | Jaring Insang Gill Net | Jala Net | Bubu Bubu | Rawai Rawai | Pancing Fishing Rod |
|--------------------------|---------------------------|--------------|--------------|----------------|------------------------|
| (1) | (2) | | (3) | (4) | (5) |
| Kampar Kiri | 52 | 122 | 20 | 53 | - |
| Kampar Kiri Hulu | - | 110 | 20 | - | - |
| Kampar Kiri Hilir | 79 | 210 | 85 | - | - |
| Gunung Sahilan | 56 | 122 | 155 | - | - |
| Kampar Kiri Tengah | - | 90 | - | - | - |
| XIII Koto Kampar | 13 | 413 | 150 | 65 | - |
| Koto Kampar Hulu | 54 | - | - | - | - |
| Kuok | 48 | 10 | 32 | 35 | - |
| Salo | - | - | 20 | - | - |
| Tapung | 12 | 13 | 20 | - | - |
| Tapung Hulu | 40 | - | - | - | - |
| Tapung Hilir | 128 | 115 | 30 | 25 | - |
| Bangkinang Kota | 11 | - | - | - | - |
| Bangkinang | 60 | - | - | - | - |
| Kampar | 5 | 1 | - | - | - |
| Kampa | 20 | 30 | 30 | - | - |
| Rumbio Jaya | 80 | 30 | 30 | 140 | - |
| Kampar Utara | 10 | 71 | 30 | - | - |
| Tambang | 45 | 35 | - | - | - |
| Siak Hulu | 45 | 55 | 100 | 55 | - |
| Perhentian Raja | 10 | 15 | 20 | - | - |
| Kabupaten Kampar | 768 | 1 442 | 742 | 373 | - |

Lanjutan Tabel/*Continued Table* 5.4.5

| Kecamatan <i>Subdistrict</i> | Serok <i>Scoop</i> | Tombak <i>Spear</i> | Lainnya <i>Others</i> | Jumlah <i>Total</i> |
|---------------------------------|-----------------------|------------------------|--------------------------|------------------------|
| (1) | (2) | (3) | (4) | (5) |
| Kampar Kiri | - | - | - | 247 |
| Kampar Kiri Hulu | - | - | - | 130 |
| Kampar Kiri Hilir | - | - | - | 374 |
| Gunung Sahilan | - | - | - | 333 |
| Kampar Kiri Tengah | - | - | - | 90 |
| XIII Koto Kampar | - | - | - | 641 |
| Koto Kampar Hulu | - | - | - | 54 |
| Kuok | - | - | - | 125 |
| Salo | - | - | - | 20 |
| Tapung | - | - | - | 45 |
| Tapung Hulu | - | - | - | 40 |
| Tapung Hilir | - | - | - | 298 |
| Bangkinang Kota | - | - | - | 11 |
| Bangkinang | - | - | - | 60 |
| Kampar | - | - | - | 6 |
| Kampa | - | - | - | 80 |
| Rumbio Jaya | - | - | - | 280 |
| Kampar Utara | - | - | - | 111 |
| Tambang | - | - | - | 80 |
| Siak Hulu | - | - | - | 255 |
| Perhentian Raja | - | - | - | 45 |
| Kabupaten Kampar | - | - | - | 3 325 |

Catatan/*Note*: -Sumber/*Source*: Dinas Perikanan Kabupaten Kampar/*Fishery Service of Kampar Regency*

06

INDUSTRI, PERTAMBANGAN, DAN ENERGI
INDUSTRY, MINING, AND ENERGY



REALISASI KONSUMSI LISTRIK KAB. KAMPAR, DESEMBER 2021 (kWh)

Electricity Consumption Realization of Kampar Regency, December 2021 (kWh)

64.033.045

PRODUKSI AIR KABUPATEN KAMPAR, DESEMBER 2021

Water Production in Kampar Regency, December 2021



Air Disalurkan
Distributed Water

183.201 m³



Pelanggan
Customers

10.305

Nilai
Value

Rp. 1.062.683 030

PENJELASAN TEKNIS

1. Pengumpulan data industri besar dan sedang dilakukan melalui Survei Industri Besar dan Sedang yang dilaksanakan setiap tahun secara lengkap (sensus) sejak tahun 1975. Survei Industri Besar dan Sedang mencakup semua perusahaan industri yang mempunyai tenaga kerja 20 orang atau lebih dengan menggunakan kuesioner II A.
2. Klasifikasi industri yang digunakan dalam survei ini berdasar kepada Klasifikasi Baku Lapangan Usaha Indonesia (KBLI). KBLI adalah klasifikasi lapangan usaha yang berdasar kepada International Standard Industrial Classification of All Economic Activities (ISIC) revisi 4 yang telah disesuaikan dengan kondisi Indonesia.
3. **Industri manufaktur** adalah suatu kegiatan ekonomi yang melakukan kegiatan mengubah suatu barang dasar secara mekanis, kimia, atau dengan tangan sehingga menjadi barang jadi/setengah jadi, dan atau barang yang kurang nilainya menjadi barang yang lebih tinggi nilainya, dan sifatnya lebih dekat kepada pemakai akhir. Termasuk dalam kegiatan ini adalah jasa industri dan pekerjaan perakitan.
4. **Jasa industri** adalah kegiatan industri yang melayani keperluan pihak lain. Pada kegiatan ini bahan baku disediakan oleh pihak

TECHNICAL NOTES

1. *Data collection of large & medium scale manufacturing is conducted through The Large & Medium Manufacturing Establishment Survey that has been done annually for all industries (census) since 1975. Large and Medium Manufacturing Establishment Survey covers all manufactures/industries with 20 workers or more by questionnaire II A.*
2. *The industrial classification adopted in this survey refers to the Klasifikasi Baku Lapangan Usaha Indonesia (KBLI). KBLI is classification of economic activities based on the International Standard Industrial Classification of All Economic Activities (ISIC rev 4) that has been modified according to the local condition in Indonesia.*
3. **Manufacturing industry** is defined as an economic activity processing basic goods mechanically, chemicals or manually into final or intermediate goods. It is also defined as processing of lower value goods into higher value goods as final or intermediate products. The activities also include services for manufacturing and assembling.
4. **Services for manufacturing** is defined as a manufacturing activity which serving other manufacturing establishments.

lain sedangkan pihak pengolah hanya melakukan pengolahannya dengan mendapat imbalan sebagai balas jasa (upah maklon).

5. **Perusahaan atau usaha industri** adalah suatu unit (kesatuan) usaha yang melakukan kegiatan ekonomi, bertujuan menghasilkan barang atau jasa, terletak pada suatu bangunan atau lokasi tertentu, dan mempunyai catatan administrasi tersendiri mengenai produksi dan struktur biaya serta ada seorang atau lebih yang bertanggung jawab atas usaha tersebut.
6. Industri manufaktur dikelompokkan ke dalam 4 golongan berdasarkan banyaknya pekerja, yaitu: industri besar (100 orang pekerja atau lebih), industri sedang/menengah (20–99 orang pekerja), industri kecil (5–19 orang pekerja), dan industri mikro (1–4 orang pekerja).
7. Pelanggan adalah individu atau kelompok, baik rumah tangga, perusahaan atau institusi non profit yang membeli air bersih dari perusahaan air bersih.
8. Air disalurkan adalah volume air bersih dari perusahaan air bersih

In this case, raw materials are supplied by others while the workers are paid as a compensation for processing raw materials.

5. **A manufacturing establishment** is defined as a production unit engaged in economic activity, producing goods or services, located in a building or in a certain location, keeping a business record concerning the production and cost structure, and having a person or more that are responsible to those activities.
6. *Manufacturing industries are categorized into four groups, based on the number of employees: large scale manufacturing (100 employees or more), medium scale manufacturing (20–99 employees), small scale manufacturing (5–19 employees), and micro industry (1–4 employees).*
7. *Customers are individuals or groups, whether household, company or non-profit institutions that buy water supply from water supply establishment.*
8. *Distributed water is the volume of water supply from water supply establishment.*

Tabel
Table 6.1**Realisasi Konsumsi Listrik Per Bulan di Kabupaten
Kampar, 2021**
**Monthly Electricity Consumption Realization in Kampar
Regency, 2021**

| Bulan Month | Konsumsi Listrik Electricity Consumption (KWh) |
|---------------------|------------------------------------------------------|
| (1) | (2) |
| Januari/January | 64 560 604 |
| Februari/February | 57 381 854 |
| Maret/March | 63 021 933 |
| April/April | 62 311 992 |
| Mei/May | 59 756 953 |
| Juni/June | 59 893 165 |
| Juli/July | 60 468 025 |
| Agustus/August | 62 867 426 |
| September/September | 62 533 320 |
| Oktober/October | 64 740 694 |
| November/November | 62 212 114 |
| Desember/December | 64 033 045 |

Catatan/Note: -

Sumber/Source: PT PLN UPN3 Pekanbaru/Branch Office of PT PLN in Pekanbaru

Tabel
Table 6.2**Jumlah Pelanggan dan Air yang Disalurkan Menurut Kecamatan di Kabupaten Kampar, Desember 2021**
Number of Customers and Distributed Water by Subdistrict in Kampar Regency, December 2021

| Kecamatan Subdistrict | Pelanggan Number of Customers | Air Disalurkan Distributed Water (m ³) | Nilai Value (Rp) |
|--------------------------|----------------------------------|----------------------------------------------------------|------------------------|
| (1) | (2) | (3) | (4) |
| Kampar Kiri | 492 | 8 429 | 45 607 940 |
| Kampar Kiri Hulu | - | - | - |
| Kampar Kiri Hilir | - | - | - |
| Gunung Sahilan | 69 | 685 | 3 588 470 |
| Kampar Kiri Tengah | - | - | - |
| XIII Koto Kampar | - | - | - |
| Koto Kampar Hulu | 205 | 2 988 | 15 916 630 |
| Kuok-Salo | 780 | 17 131 | 107 522 920 |
| Tapung | 101 | 816 | 6 507 980 |
| Tapung Hulu | 1 809 | 28 588 | 164 868 180 |
| Tapung Hilir | - | - | - |
| Bangkinang Kota | 3 873 | 77 105 | 458 307 570 |
| Bangkinang | 212 | 5 292 | 32 006 490 |
| Kampar | 869 | 10 423 | 60 281 870 |
| Kampa | 933 | 17 220 | 93 516 430 |
| Rumbio Jaya | - | - | - |
| Kampar Utara | 328 | 4 442 | 23 346 870 |
| Tambang | 518 | 8 550 | 42 896 980 |
| Siak Hulu | 116 | 1 532 | 8 314 700 |
| Perhentian Raja | - | - | - |
| Kabupaten Kampar | 10 305 | 183 201 | 1 062 683 030 |

Catatan/Note: -

Sumber/Source: PDAM Tirta Kampar/Tirta Kampar Local Water Company Official

07

PARIWISATA TOURISM

HOTEL BINTANG Star Hotel



AKOMODASI / Accommodation

3



TEMPAT TIDUR / Beds

406



KAMAR / Rooms

277

**BANYAKNYA USAHA PENYEDIA JASA AKOMODASI, KAMAR DAN TEMPAT TIDUR YANG TERSEDIA
PADA HOTEL BINTANG DAN NON BINTANG DI KABUPATEN KAMPAR, 2021**

Number of Accommodations, Available Rooms and Beds in Star and Non-Star Hotels in Kampar Regency, 2021



AKOMODASI / Accommodation

12



TEMPAT TIDUR / Beds

441



KAMAR / Rooms

204

HOTEL NON BINTANG Non-Star Hotel



PENJELASAN TEKNIS

1. **Pariwisata** merupakan keseluruhan rangkaian kegiatan yang berhubungan dengan gerakan manusia yang melakukan perjalanan atau persinggahan sementara dari tempat tinggalnya ke suatu atau beberapa tempat tujuan di luar lingkungan tempat tinggalnya yang didorong oleh beberapa keperluan atau motif tanpa bermaksud mencari nafkah tetap.
2. Menurut SK MENPARPOSTEL No.: KM. 98/PW.102/MPPT-87, **Objek Wisata** adalah semua tempat atau keadaan alam yang memiliki sumber daya wisata yang dibangun dan dikembangkan sehingga mempunyai daya tarik dan diusahakan sebagai tempat yang dikunjungi wisatawan.
3. Objek wisata dapat berupa wisata alam seperti gunung, danau, sungai, pantai, laut, atau berupa objek bangunan seperti museum, benteng, situs peninggalan sejarah, dan lain-lain.

TECHNICAL NOTES

1. **Tourism** is a whole series of activities related to the movement of people who travel or temporary stopover from their place of residence to a destination or several places outside their neighborhood which are driven by several needs or motives without the intention of earning a permanent income.
2. According to the Decree of MENPARPOSTEL No. : KM. 98 / PW.102 / MPPT-87, **Tourist Objects** are all places or natural conditions that have built and developed tourist resources so that they have attractiveness and are cultivated as places visited by tourists.
3. *Tourism objects can be in the form of natural attractions such as mountains, lakes, rivers, beaches, sea, or in the form of building objects such as museums, forts, historical heritage sites, and others.*

Tabel
Table 7.1

**Kondisi Objek Wisata Menurut Kecamatan di Kabupaten
Kampar, 2021**
*Tourism Object Condition by Subdistrict in Kampar Regency,
2021*

| Kecamatan Subdistrict | Objek Wisata Tourism Object | Kondisi Condition |
|--------------------------|---------------------------------------|----------------------|
| (1) | (2) | (3) |
| Kampar Kiri | Makam Syehk Burhanuddin | Tela di Renovasi |
| | Tugu Khatulistiwa (Equator) | Tela di Renovasi |
| | Bendungan Sungai Paku | Alami |
| | Ex Gerbang Kereta Api | Alami |
| | Air terjun Kaboko | Alami |
| Kampar Kiri Hulu | Air Terjun Kebun Tinggi | Alami |
| | Arung Jeram Sungai Kampar Kiri Hulu | Alami |
| | Air Terjun Tanjung Belit | Alami |
| | Air Terjun Bertingkat | Alami |
| Gunung Sahilan | Istana Gunung Sahilan | Belum diRenovasi |
| | Makam Rajo Darah putih | Tela di Renovasi |
| | Makam Raja Gunung sahilan | Tela di Renovasi |
| XIII Koto Kampar | Candi Muara Takus | Tela di Renovasi |
| | Wisata Ulu Kasok | Alami |
| | Danau Rusa | Buatan |
| | Makam Syehk Abdul Gani Al-Kholidi | Tela di Renovasi |
| | Aquari Tepian Danau Rusa | Buatan |
| | Puncak Menara Telkom Tanjung Alai | Alami |
| | Panorama Tanjung Alai | Alami |
| | Air Terjun Sungai Osang Desa Binamang | Alami |
| | Masjid Kuno Tanjung | Alami |
| | Air Terjun Binamang | Alami |
| | Makam Syech Jaafar | Tela di Renovasi |
| | Waduk PLTA Koto Panjang | Buatan |
| | Puncak Kompe | Alami |
| | Puncak Tuah | Alami |
| | Panorama Kelok Indak | Alami |
| | Cubodak Hill | Alami |
| | Tepian Mahligai | Alami |
| | Wahid Island | Alami |
| | Qeis Tren Camp | Alami |
| | Fada Camping Ground | Alami |
| Pulau Abadi | Alami | |

Lanjutan Tabel/Continued Table 7.1

| Kecamatan Subdistrict | Objek Wisata Tourism Object | Kondisi Condition |
|----------------------------------|----------------------------------------------|------------------------------|
| (1) | (2) | (3) |
| Kuok | Kampung Melayu/ Desa Wisata | Alami |
| | Goa Alam Rantau Berangin | Alami |
| | Museum Kendil Kemilau Emas | Peninggalan Sejarah |
| | Anjungan Lokasi Pacu Tongkang | Telah di Renovasi |
| | Rumah LontioK Melayu Kampar | Telah di Renovasi |
| | Pacu Tongkang | - |
| | Mesjid Ikhsan Pulau Tarap | Telah di Renovasi |
| | Makam Syech abdul Samad Palambani | Telah di Renovasi |
| Tapung | Kerajinan Masyarakat (kerajinan Tudung saji) | Kreatifitas |
| | Rumah Adat Tapung | Telah di Renovasi |
| | Makam Syech Abdul Hamid | Telah di Renovasi |
| Tapung Hulu | Air Panas Sinama Nenek | Alami |
| | Makam Nenek Eno | Telah di Renovasi |
| Bangkinang Kota | Taman Rekreasi Stanum | Telah di Renovasi |
| | Taman Kota Bukit Cadika | Telah di Renovasi |
| | Masjid Islamic Center | Telah di Renovasi |
| | Makam mahmud Marzuki | Telah di Renovasi |
| | Pekan Budaya | Telah di Renovasi |
| Bangkinang | Makam Datuk Tabano | Telah di Renovasi |
| | Bendungan Ompang Uwai | Telah di Renovasi |
| | Water Boom Bukit Naa'ng | Alami dan Buatan |
| | Hutan Wisata Rimbo Terantang | Alami |
| | Ziarah Kubur | - |
| Kampa | Mesjid Kubro | Telah di Renovasi |
| | Peninggalan Benda-benda Kerajaan Kampar | Alami |
| | Makam Sultan Adli Mahmud Syah | Telah di Renovasi |
| | Bendungan Simbat | Buatan |
| | Bendungan Sungai Tibun | Buatan |

Lanjutan Tabel/*Continued Table 7.1*

| Kecamatan <i>Subdistrict</i> | Objek Wisata <i>Tourism Object</i> | Kondisi <i>Condition</i> |
|---------------------------------|---------------------------------------|-----------------------------|
| (1) | (2) | (3) |
| Kampar | Mesjid Jami' | Alami |
| | Anjungan Limau Kasai | Permanen |
| | Makam Datuk Panglimo Khatib | Telah di Renovasi |
| | Rumah Adat Suku Bendang | Alami |
| | Makam Syech Harun | Telah di Renovasi |
| | Makam Engku Mudo Sangkal | Telah di Renovasi |
| | Balimou Kasai | - |
| | Makam Syech Abdul Muis Al Halidy | Telah di Renovasi |
| | Makam Siti Saadah Abdawiyah | Telah di Renovasi |
| | Hutan Lindung (Hutan Adat) | Alami |
| | Bendungan Sungai Tibun | Buatan |
| Tambang | Kebun Nenas | Telah di Renovasi |
| | Danau Bakouk | Buatan |
| | Makam Raja-Raja Kampar | Buatan |
| Siak Hulu | Desa Wisata Buluh Cina | Permanen |
| | Aquarium Air Tawar | Alami |
| | Hutan Wisata Bulu Cina | Alami |
| | Anjungan Arena Pacu Sampan | Permanen |
| | Kebun Binatang Kasang Kulim | Buatan |
| Salo | Rumah Lontiak | Alami |
| | Jembatan Berayun | Direnovasi |
| Kampar Utara | Makam Syech Engku Mudo Husin | Belum diRenovasi |
| Rumbio Jaya | Mesjid Jami' Desa Pulau Payung | Buatan |
| | Jembatan Berayun | Buatan |

Catatan/Note: -

Sumber/Source: Dinas Pariwisata dan Kebudayaan Kabupaten Kampar/*Tourism and Culture Service of Kampar Regency*

Tabel
Table 7.2**Banyaknya Usaha Penyedia Jasa Akomodasi, Kamar dan Tempat Tidur yang Tersedia pada Hotel Bintang dan Non Bintang di Kabupaten Kampar, 2021**
Number of Accommodations, Available Rooms and Beds in Star and Non-Star Hotels in Kampar Regency, 2021

| Hotel <i>Hotel</i> | Akomodasi <i>Accommodations</i> | Kamar <i>Rooms</i> | Tempat Tidur <i>Beds</i> |
|------------------------------|-------------------------------------------|------------------------------|------------------------------------|
| (1) | (2) | (3) | (4) |
| Bintang/ <i>Star</i> | 3 | 277 | 406 |
| Non Bintang/ <i>Non-Star</i> | 12 | 204 | 441 |
| Total | 15 | 481 | 847 |

Catatan/*Note*: -Sumber/*Source*: BPS/BPS-Statistics Indonesia

08

TRANSPORTASI DAN KOMUNIKASI
TRANSPORTATION AND COMMUNICATION

PANJANG JALAN
KABUPATEN
KAMPAR

Length of Roads Kampar Regency

2.633,94 km



PANJANG JALAN KEWENANGAN PEMERINTAHAN
PROVINSI RIAU MENURUT KONDISI JALAN

*Length of Roads to the Authority of the Riau Province Government by
Condition of Roads*

Baik /Good

255,78 km

Sedang/Moderate

80,79 km

Rusak /Damage

60,69 km

Rusak Berat
/Severely Damage

1,70 km

PENJELASAN TEKNIS

1. Jalan merupakan prasarana pengangkutan darat yang penting untuk memperlancar kegiatan perekonomian. Dengan makin meningkatnya usaha pembangunan maka akan menuntut peningkatan pembangunan jalan untuk memudahkan mobilitas penduduk dan memperlancar lalu lintas barang dari satu daerah ke daerah lain.
2. Data panjang jalan negara dan jalan provinsi bersumber dari Kementerian Pekerjaan Umum dan Perumahan Rakyat, sedangkan jalan kabupaten/kota bersumber dari Dinas Pekerjaan Umum Kabupaten/Kota, diolah dari daftar PJ-II/5.

TECHNICAL NOTES

1. *One of the important infrastructures supporting economic activities is the availability of roads. Improvement in all aspects of economic development requires more improvement in transportation, especially in road development. This development is intended to facilitate population mobility and distributive trade from one region to another region.*
2. *Data on the length of state and provincial roads were taken from the Ministry of Public Works and Housing, while the regency/municipality roads data were taken from Regency/Municipality Public Works Offices, based on PJ-II/5 questionnaire.*

<https://kamparkab.bps.go.id>

8.1 TRANSPORTASI TRANSPORTATION

Tabel 8.1.1 Panjang Jalan¹ Menurut Tingkat Kewenangan Pemerintahan di Kabupaten Kampar (km), 2019–2021
Table 8.1.1 Length of Roads¹ by Level of Government Authority in Kampar Regency (km), 2019–2021

| Tingkat Kewenangan Pemerintahan Level of Government Authority | 2019 | 2020 | 2021 |
|------------------------------------------------------------------|-----------------|-----------------|-----------------|
| (1) | (2) | (3) | (4) |
| Negara ² /State ² | 161,26 | 161,26 | 161,26 |
| Provinsi/Province | 398,96 | 398,96 | 398,96 |
| Kabupaten/Kota Regency/Municipality | 2 073,10 | 2 073,10 | 2 073,10 |
| Jumlah/Total | 2 633,94 | 2 633,94 | 2 633,94 |

Catatan/Note: ¹ Data tidak termasuk panjang jalan tol/Excluding toll road

² Berdasarkan Keputusan Menteri Pekerjaan Umum dan Perumahan Rakyat No. 248/KPTS/M/2015/Based on Public Work and Public Housing Ministerial Decree No. 248/KPTS/M/2015

Sumber/Source: Dinas Pekerjaan Umum, Penataan Ruang, Perumahan dan Kawasan Pemukiman Provinsi Riau/ Regional Office of Public Works, Spatial Planning, Housing and Residential Area of Riau Province

Tabel 8.1.2 Panjang Jalan Kewenangan Pemerintahan Provinsi Riau Menurut Jenis Permukaan Jalan di Kabupaten Kampar (km), 2021
Length of Roads to the Authority of the Riau Province Government by Type of Road Surface in Kampar Regency (km), 2021

| Jenis Permukaan Jalan Type of Road Surface | 2021 |
|-------------------------------------------------------|---------------|
| (1) | (2) |
| Aspal/Paved | 301,564 |
| Tidak Diaspal (Beton/Rigid)/ Unpaved (Concrete/Rigid) | 44,383 |
| Lainnya/Others | 53,013 |
| Jumlah/Total | 398,96 |

Catatan/Note: -

Sumber/Source: Dinas Pekerjaan Umum, Penataan Ruang, Perumahan dan Kawasan Pemukiman Provinsi Riau/ Regional Office of Public Works, Spatial Planning, Housing and Residential Area of Riau Province

Tabel 8.1.3 Panjang Jalan Kewenangan Pemerintahan Provinsi Riau Menurut Kondisi Jalan di Kabupaten Kampar (km), 2021
Table *Length of Roads to the Authority of the Riau Province Government by Condition of Roads in Kampar Regency (km), 2021*

| Kondisi Jalan <i>Condition of Roads</i> | 2021 |
|--------------------------------------------|---------------|
| (1) | (2) |
| Baik/ <i>Good</i> | 255,78 |
| Sedang/ <i>Moderate</i> | 80,79 |
| Rusak/ <i>Damage</i> | 60,69 |
| Rusak Berat/ <i>Severely Damage</i> | 1,70 |
| Jumlah/<i>Total</i> | 398,96 |

Catatan/*Note*:

-

Sumber/*Source*: Dinas Pekerjaan Umum, Penataan Ruang, Perumahan dan Kawasan Pemukiman Provinsi Riau/ *Regional Office of Public Works, Spatial Planning, Housing and Residential Area of Riau Province*

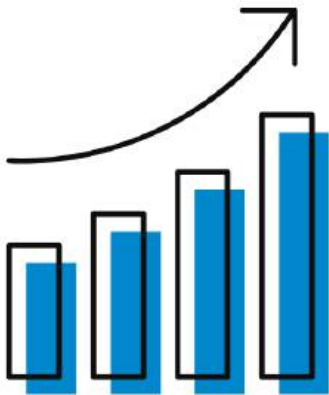
09

**SISTEM NERACA REGIONAL
SYSTEM OF REGIONAL ACCOUNTS**

**PDRB LAPANGAN USAHA
ADHK DI KAB.KAMPAR, 2021**

*GRDP by Industry at Current Price in Kampar Regency,
2021*

**Rp 53.196,37
Miliar / Billion**



**PERTUMBUHAN EKONOMI
KABUPATEN KAMPAR**

The Economic Growth of Kampar Regency



PENJELASAN TEKNIS**TECHNICAL NOTES**

1. Penghitungan statistik neraca nasional mengikuti buku petunjuk yang diterbitkan oleh Perserikatan Bangsa Bangsa (PBB) dikenal sebagai Sistem Neraca Nasional (SNN). SNN adalah rekomendasi internasional tentang bagaimana menyusun ukuran aktivitas ekonomi yang sesuai dengan standar neraca baku yang didasarkan pada prinsip-prinsip ekonomi. Rekomendasi yang dimaksud dinyatakan dalam sekumpulan konsep, definisi, klasifikasi, dan aturan neraca yang disepakati secara internasional dalam mengukur indikator tertentu seperti Produk Domestik Bruto (PDB). Salah satu bentuk adaptasi pencatatan statistik nasional adalah melakukan perubahan tahun dasar PDB Indonesia dari tahun 2000 ke 2010. Perubahan tahun dasar PDB dilakukan seiring dengan mengadopsi rekomendasi PBB yang tertuang dalam Sistem Neraca Nasional 2008 (SNA 2008).
 2. Produk Domestik Bruto pada tingkat nasional serta Produk Domestik Regional Bruto (PDRB) pada tingkat regional (provinsi) menggambarkan kemampuan suatu wilayah untuk menciptakan nilai tambah pada suatu waktu tertentu. Untuk menyusun PDB maupun PDRB digunakan 2
1. *The method used to estimate national accounts statistics is based on the standard guidelines formed by United Nation known as System of National Accounts (SNA). SNA is the internationally agreed standard set of recommendations on how to compile measures of economic activity in accordance with strict accounting conventions based on economic principles. The recommendations are expressed in term of a set of concepts, definitions, classifications and accounting rules that comprise the internationally agreed standard for measuring indicators such as Gross Domestic Product (GDP). One of the improvement in the national statistical system is to rebase GDP form base year 2000 to 2010 in order to capture current economic condition. It is in line with the United Nations (UN) recommendation on 2008 SNA.*
 2. *The basic measure of the value added arising from economic activity is known as Gross Domestic Product at the national level and Gross Regional Domestic Product (GRDP) at the regional level (provinces/regencies/municipalities). To compile these statistics, two approaches*

pendekatan, yaitu lapangan usaha dan pengeluaran. Keduanya menyajikan komposisi data nilai tambah dirinci menurut sumber kegiatan ekonomi (lapangan usaha) dan menurut komponen penggunaannya. PDB maupun PDRB dari sisi lapangan usaha merupakan penjumlahan seluruh komponen nilai tambah bruto yang mampu diciptakan oleh sektor-sektor ekonomi atas berbagai aktivitas produksinya. Sedangkan dari sisi pengeluaran menjelaskan tentang penggunaan dari nilai tambah tersebut.

3. PDB menurut lapangan usaha mengalami perubahan klasifikasi dari 9 lapangan usaha menjadi 17 lapangan usaha. PDB menurut lapangan usaha dirinci menurut total nilai tambah dari seluruh sektor ekonomi yang mencakup lapangan usaha Pertanian, Kehutanan, dan Perikanan; Pertambangan dan Penggalian; Industri Pengolahan; Pengadaan Listrik dan Gas; Pengadaan Air, Pengelolaan Sampah, Limbah dan Daur Ulang; Konstruksi; Perdagangan Besar dan Eceran, Reparasi Mobil dan Sepeda Motor; Transportasi dan Pergudangan; Penyediaan Akomodasi dan Makan Minum; Informasi dan Komunikasi; Jasa Keuangan dan Asuransi; Real Estat; Jasa Perusahaan; Administrasi Pemerintahan, Pertahanan dan

have been used, i.e. "production approach" and "expenditure approach". The first approach is to measure value added produced by various kinds of economic activities, while the second approach is to measure final uses of the country's output. In other words, GDP/GRDP is the sum of total value added produced by all economic industries (activities) and the way of using it.

3. *GDP by industry classification changes from 9 sectors to 17 industries. GDP by industry is classified by types of economic activities such as Agriculture, Forestry and Fishing; Mining and Quarrying; Manufacturing; Electricity and Gas; Water supply, Sewerage, Waste Management and Remediation Activities; Construction; Wholesale and Retail Trade; Repair of Motor Vehicles and Motorcycles; Transportation and Storage; Accommodation and Food Service Activities; Information and Communication; Financial and Insurance Activities; Real Estate Activities; Business Activities; Public Administration; Defence and Compulsory Social Security; Education; Human Health and Social Work Activities; and Other Services Activities.*

- Jaminan Sosial Wajib; Jasa Pendidikan; Jasa Kesehatan dan Kegiatan Sosial; dan Jasa lainnya.
4. PDB menurut pengeluaran mengalami perubahan klasifikasi dimana pengeluaran konsumsi Lembaga Non Profit yang Melayani Rumah Tangga (LNPR) yang sebelumnya termasuk bagian dari pengeluaran konsumsi rumah tangga menjadi komponen terpisah. Sehingga klasifikasi PDB menurut pengeluaran dirinci menjadi 7 komponen yaitu komponen pengeluaran konsumsi rumah tangga, pengeluaran konsumsi LNPR, pengeluaran konsumsi pemerintah, pembentukan modal tetap bruto, perubahan inventori, ekspor barang dan jasa, dan impor barang dan jasa.
 5. Pengeluaran konsumsi rumah tangga mencakup berbagai pengeluaran konsumsi akhir rumah tangga atas barang dan jasa untuk memenuhi kebutuhan individu ataupun kelompok secara langsung. Pengeluaran rumah tangga di sini mencakup makanan dan minuman selain restoran; pakaian, alas kaki dan jasa perawatannya; perumahan dan perlengkapan rumah tangga; kesehatan dan pendidikan; transportasi dan komunikasi; restoran dan hotel serta lainnya.
4. *GDP by expenditure classification changes where consumption expenditure Non-profit Institutions Serving Households (NPISH) previously included as part of household consumption expenditure is taken out into separate component. So that, GDP by type of expenditures is classified into: household consumption expenditure, NPISH consumption expenditure, government consumption expenditure, gross fixed capital formation, changes in inventories, exports of goods and services, and imports of goods and services.*
 5. *Household consumption expenditures consist of expenditures incurred by households, which are used for both individual or collective needs. Household consumptions are classified into food and beverages other than restaurants; clothing, footwear, and related maintenance services; housing and household equipment; health and education; transport and communication; restaurants and hotels; and others.*

6. Pengeluaran Pemerintah terdiri dari Pengeluaran Konsumsi Individu dan Pengeluaran Konsumsi Kolektif. Barang dan jasa individu merupakan barang dan jasa privat,. Contoh barang dan jasa yang dihasilkan pemerintah dan tergolong sebagai barang dan jasa individu adalah jasa pelayanan kesehatan pemerintah di rumah sakit/ puskesmas dan jasa pendidikan di sekolah/ universitas negeri. Sedangkan barang dan jasa kolektif ekuivalen dengan barang public. Contoh barang dan jasa yang dihasilkan pemerintah dan tergolong sebagai barang dan jasa kolektif adalah jasa pertahanan yang dilakukan TNI dan keamanan yang dilakukan kepolisian.
7. Pembentukan Modal Tetap Bruto (PMTB) mencakup pengadaan, pembuatan, dan pembelian barang modal. Barang modal dimaksud adalah barang-barang yang digunakan untuk proses produksi, tahan lama atau yang mempunyai umur pemakaian lebih dari satu tahun seperti bangunan, mesin-mesin dan alat angkutan. Termasuk pula di sini perbaikan besar (berat) yang sifatnya memperpanjang umur atau mengubah bentuk atau kapasitas barang modal tersebut. Pengeluaran barang modal untuk keperluan militer juga dicakup sebagai PMTB. Klasifikasi
6. *Government consumption expenditure consists of Individual Consumption Expenditure and Collective Consumption Expenditure. Individual goods and services are private goods and services. Examples of goods and services produced by government and classified as goods and services of individuals is the government health services in hospitals/health centers and education services in schools/ universities. Collective goods and services equivalent to public goods. Examples of goods and services produced by government and classified as collective goods and services is carried military defense services and the police's security.*
7. *Gross Fixed Capital Formation (GFCF) includes procurement, manufacture, and the purchase of capital goods. Capital goods are goods which are used for the production process, durable or have a service life of more than one year such as buildings, machinery, and transportation equipment. Including here: huge improvement that are to extend the life or changing the shape or the capacity of the capital goods. Capital expenditures for military purposes are also covered as GFCF. GFCF component are classified into six sub-components: Construction; Machinery and Equipment;*

komponen PMTB dibagi menjadi 6 sub komponen yaitu Konstruksi; Mesin dan Peralatan; Kendaraan; Peralatan Lainnya; Cultivated Biological Resources (CBR) dan Produk Kekayaan Intelektual.

8. Ekspor barang dan jasa merupakan transaksi perdagangan barang dan jasa dari penduduk (residen) ke bukan penduduk (nonresiden). Impor barang dan jasa adalah transaksi perdagangan dari bukan penduduk ke penduduk. Ekspor atau impor barang terjadi pada saat terjadi perubahan hak kepemilikan barang antara penduduk dengan bukan penduduk (dengan atau tanpa perpindahan fisik barang tersebut). Pada PDB dengan tahun dasar 2010, ekspor dan impor barang dirinci menjadi nonmigas dan migas.
9. Produk Domestik Bruto maupun agregat turunannya disajikan dalam 2 (dua) versi penilaian, yaitu atas dasar "harga berlaku" dan atas dasar "harga konstan". Disebut sebagai harga berlaku karena seluruh agregat dinilai dengan menggunakan harga pada tahun berjalan, sedangkan harga konstan penilaiannya didasarkan kepada harga satu tahun dasar tertentu, dalam publikasi ini digunakan harga tahun 2010.

vehicle; Other equipment; Cultivated Biological Resources (CBR) and Intellectual Property Product.

8. *Exports of goods and services consist of transactions of goods and services from residents to non-residents. Imports of goods and services consist of transaction of goods and services from non-residents to residents. Exports and imports of goods occur when there are changes in ownership of goods between residents and non-residents (with or without physical movements of goods across frontiers). On the GDP at 2010 basic year, exports and imports of goods specified into non oil and gas and oil and gas.*
9. *GDP and its aggregations are presented in two forms: at current market prices and at constant base year market prices. In presenting current market prices, all aggregates are valued at current market prices, while base year constant market prices are shown by valuing all aggregates at fixed base year prices. Year of 2010 is used as the base year in this publication.*

10. Laju pertumbuhan Produk Domestik Bruto diperoleh dari perhitungan PDB atas dasar harga konstan. Diperoleh dengan cara mengurangi nilai PDB pada tahun ke-n terhadap nilai pada tahun ke n-1 (tahun sebelumnya), dibagi dengan nilai pada tahun ke n-1, dikalikan dengan 100 persen. Laju pertumbuhan menunjukkan perkembangan agregat pendapatan dari satu waktu tertentu terhadap waktu sebelumnya.
10. *Growth rate of Gross Domestic Product is derived from GDP at constant market prices. It is obtained by subtracting the value of GDP year n with the value of GDP year n-1, divided by the value of GDP year n-1 then multiplied by 100 percent. The growth rate of GDP explains the income growth during the given period.*

Tabel
Table 9.1.

Produk Domestik Regional Bruto Atas Dasar Harga Berlaku Menurut Lapangan Usaha di Kabupaten Kampar (miliar rupiah), 2017–2021
Gross Regional Domestic Product at Current Market Prices by Industry in Kampar Regency (billion rupiahs), 2017–2021

| Lapangan Usaha/Industry | 2017 | 2018 | 2019 | 2020 ^x | 2021 ^{xx} |
|----------------------------------------------------------------------------------------------------------------------------------------------|-----------|-----------|-----------|-------------------|--------------------|
| (1) | (2) | (3) | (4) | (5) | (6) |
| A Pertanian, Kehutanan, dan Perikanan/ <i>Agriculture, Forestry, and Fishing</i> | 19 589,82 | 20 289,02 | 21 508,32 | 24 141,40 | 28 522,17 |
| B Pertambangan dan Penggalian/ <i>Mining and Quarrying</i> | 24 678,05 | 28 297,52 | 25 027,29 | 17 914,02 | 22 983,91 |
| C Industri Pengolahan/ <i>Manufacturing</i> | 16 474,47 | 17 000,87 | 18 155,69 | 18 951,56 | 22 053,03 |
| D Pengadaan Listrik dan Gas/ <i>Electricity and Gas</i> | 40,84 | 44,16 | 47,81 | 52,80 | 55,53 |
| E Pengadaan Air; Pengelolaan Sampah, Limbah, dan Daur Ulang/ <i>Water Supply; Sewerage, Waste Management, and Remediation Activities</i> | 3,87 | 3,91 | 4,01 | 4,05 | 4,26 |
| F Konstruksi/ <i>Construction</i> | 5 091,36 | 5 439,62 | 5 907,26 | 5 734,65 | 6 183,68 |
| G Perdagangan Besar dan Eceran; Reparasi Mobil dan Sepeda Motor/ <i>Wholesale and Retail Trade; Repair of Motor Vehicles and Motorcycles</i> | 2 433,99 | 2 605,67 | 2 871,41 | 2 548,58 | 2 960,36 |
| H Transportasi dan Pergudangan/ <i>Transportation and Storage</i> | 218,38 | 237,61 | 262,55 | 255,69 | 277,10 |
| I Penyediaan Akomodasi dan Makan Minum/ <i>Accommodation and Food Service Activities</i> | 62,24 | 65,70 | 70,89 | 60,57 | 68,82 |
| J Informasi dan Komunikasi/ <i>Information and Communication</i> | 272,57 | 287,47 | 311,15 | 336,51 | 361,25 |

Lanjutan Tabel/*Continued Table 9.1*

| Lapangan Usaha/ <i>Industry</i> | | 2017 | 2018 | 2019 | 2020 ^x | 2021 ^{xx} |
|--------------------------------------------------------------------------------------|-----------------------------------------------------------------------------------------------------------------------------------------------------|------------------|------------------|------------------|-------------------|--------------------|
| (1) | | (2) | (3) | (4) | (5) | (6) |
| K | Jasa Keuangan dan Asuransi/ <i>Financial and Insurance Activities</i> | 298,83 | 322,67 | 328,94 | 340,28 | 376,53 |
| L | Real Estat/ <i>Real Estate Activities</i> | 675,30 | 708,73 | 761,45 | 779,21 | 812,03 |
| M,N | Jasa Perusahaan/ <i>Business Activities</i> | 2,51 | 2,67 | 2,97 | 2,43 | 2,45 |
| O | Administrasi Pemerintahan, Pertahanan, dan Jaminan Sosial Wajib/ <i>Public Administration and Defence; Compulsory Social Security</i> | 1 030,10 | 1 089,34 | 1 160,87 | 1 112,76 | 1 115,60 |
| P | Jasa Pendidikan/ <i>Education</i> | 356,47 | 385,86 | 425,17 | 447,55 | 465,74 |
| Q | Jasa Kesehatan dan Kegiatan Sosial/ <i>Human Health and Social Work Activities</i> | 129,92 | 135,77 | 157,02 | 182,09 | 204,83 |
| R,S,T,U | Jasa Lainnya/ <i>Other Services Activities</i> | 212,29 | 236,32 | 264,37 | 212,15 | 223,07 |
| Produk Domestik Regional Bruto/<i>Gross Regional Domestic Product</i> | | 71 571,02 | 77 152,93 | 77 267,15 | 73 076,30 | 86 670,33 |

Catatan/*Note*: *Angka Sementara/*Preliminary Figures*

**Angka Sangat Sementara/*Very Preliminary Figures*

Sumber/*Source*: BPS, berbagai sensus, survei dan sumber lain/*BPS-Statistics Indonesia, various census, survey, and other sources*

Tabel
Table 9.2

Produk Domestik Regional Bruto Atas Dasar Harga Konstan 2010 Menurut Lapangan Usaha di Kabupaten Kampar (miliar rupiah), 2017–2021
Gross Regional Domestic Product at 2010 Constant Market Prices by Industry in Kampar Regency (billion rupiahs), 2017–2021

| Lapangan Usaha/Industry | | 2017 | 2018 | 2019 | 2020 ^a | 2021 ^{xx} |
|-------------------------|--------------------------------------------------------------------------------------------------------------------------------------------|-----------|-----------|-----------|-------------------|--------------------|
| (1) | | (2) | (3) | (4) | (5) | (6) |
| A | Pertanian, Kehutanan, dan Perikanan/ <i>Agriculture, Forestry, and Fishing</i> | 14 596,72 | 15 433,67 | 16 318,62 | 17 165,39 | 18 166,83 |
| B | Pertambangan dan Penggalian/ <i>Mining and Quarrying</i> | 13 083,38 | 12 362,26 | 11 628,28 | 10 889,94 | 10 566,70 |
| C | Industri Pengolahan/ <i>Manufacturing</i> | 14 151,23 | 14 668,08 | 16 051,38 | 15 900,07 | 16 568,64 |
| D | Pengadaan Listrik dan Gas/ <i>Electricity and Gas</i> | 24,39 | 26,01 | 26,89 | 29,18 | 30,70 |
| E | Pengadaan Air; Pengelolaan Sampah, Limbah, dan Daur Ulang/ <i>Water Supply; Sewerage, Waste Management, and Remediation Activities</i> | 2,96 | 2,96 | 2,97 | 2,99 | 3,14 |
| F | Konstruksi/ <i>Construction</i> | 3 236,10 | 3 348,10 | 3 522,45 | 3 406,73 | 3 527,06 |
| G | Perdagangan Besar dan Eceran; Reparasi Mobil dan Sepeda Motor/ <i>Wholesale and Retail Trade; Repair of Motor Vehicles and Motorcycles</i> | 1 536,74 | 1 631,83 | 1 716,90 | 1 466,20 | 1 690,37 |
| H | Transportasi dan Pergudangan/ <i>Transportation and Storage</i> | 155,44 | 162,60 | 170,63 | 156,80 | 165,80 |
| I | Penyediaan Akomodasi dan Makan Minum/ <i>Accommodation and Food Service Activities</i> | 40,94 | 42,64 | 45,45 | 38,04 | 42,80 |
| J | Informasi dan Komunikasi/ <i>Information and Communication</i> | 210,45 | 214,85 | 227,22 | 245,93 | 262,93 |

Lanjutan Tabel/*Continued Table 9.2*

| Lapangan Usaha/Industry | | 2017 | 2018 | 2019 | 2020^x | 2021^{xx} |
|--------------------------------------------------------------------------------------|-----------------------------------------------------------------------------------------------------------------------------------------------------|------------------|------------------|------------------|-------------------------|--------------------------|
| (1) | | (2) | (3) | (4) | (5) | (6) |
| K | Jasa Keuangan dan Asuransi/ <i>Financial and Insurance Activities</i> | 228,16 | 238,84 | 239,42 | 248,66 | 261,12 |
| L | Real Estat/ <i>Real Estate Activities</i> | 470,37 | 487,88 | 514,51 | 524,58 | 540,93 |
| M,N | Jasa Perusahaan/ <i>Business Activities</i> | 1,78 | 1,87 | 1,99 | 1,59 | 1,61 |
| O | Administrasi Pemerintahan, Pertahanan, dan Jaminan Sosial Wajib/ <i>Public Administration and Defence; Compulsory Social Security</i> | 806,55 | 830,10 | 870,31 | 810,96 | 806,24 |
| P | Jasa Pendidikan/ <i>Education</i> | 238,78 | 252,82 | 272,27 | 280,36 | 289,77 |
| Q | Jasa Kesehatan dan Kegiatan Sosial/ <i>Human Health and Social Work Activities</i> | 85,59 | 87,62 | 97,35 | 110,36 | 122,84 |
| R,S,T,U | Jasa Lainnya/ <i>Other Services Activities</i> | 152,43 | 166,71 | 182,20 | 142,70 | 148,88 |
| Produk Domestik Regional Bruto/<i>Gross Regional Domestic Product</i> | | 49 022,01 | 49 958,84 | 51 888,83 | 51 420,47 | 53 196,37 |

Catatan/Note: ^xAngka Sementara/*Preliminary Figures*

^{xx}Angka Sangat Sementara/*Very Preliminary Figures*

Sumber/Source: BPS, berbagai sensus, survei dan sumber lain/*BPS-Statistics Indonesia, various census, survey, and other sources*

Tabel
Table 9.3

Distribusi Persentase Produk Domestik Regional Bruto Atas Dasar Harga Berlaku Menurut Lapangan Usaha di Kabupaten Kampar, 2015–2022
Percentage Distribution of Gross Regional Domestic Product at Current Market Prices by Industry in Kampar Regency, 2015–2022

| Lapangan Usaha/ <i>Industry</i> | 2017 | 2018 | 2019 | 2020 ^x | 2021 ^{xx} |
|----------------------------------------------------------------------------------------------------------------------------------------------|-------|-------|-------|-------------------|--------------------|
| (1) | (2) | (3) | (4) | (5) | (6) |
| A Pertanian, Kehutanan, dan Perikanan/ <i>Agriculture, Forestry, and Fishing</i> | 27,37 | 26,30 | 27,84 | 33,04 | 32,91 |
| B Pertambangan dan Penggalian/ <i>Mining and Quarrying</i> | 34,48 | 36,68 | 32,39 | 24,51 | 26,52 |
| C Industri Pengolahan/ <i>Manufacturing</i> | 23,02 | 22,04 | 23,50 | 25,93 | 25,44 |
| D Pengadaan Listrik dan Gas/ <i>Electricity and Gas</i> | 0,06 | 0,06 | 0,06 | 0,07 | 0,06 |
| E Pengadaan Air; Pengelolaan Sampah, Limbah, dan Daur Ulang/ <i>Water Supply; Sewerage, Waste Management, and Remediation Activities</i> | 0,01 | 0,01 | 0,01 | 0,01 | 0,00 |
| F Konstruksi/ <i>Construction</i> | 7,11 | 7,05 | 7,65 | 7,85 | 7,13 |
| G Perdagangan Besar dan Eceran; Reparasi Mobil dan Sepeda Motor/ <i>Wholesale and Retail Trade; Repair of Motor Vehicles and Motorcycles</i> | 3,40 | 3,38 | 3,72 | 3,49 | 3,42 |
| H Transportasi dan Pergudangan/ <i>Transportation and Storage</i> | 0,31 | 0,31 | 0,34 | 0,35 | 0,32 |
| I Penyediaan Akomodasi dan Makan Minum/ <i>Accommodation and Food Service Activities</i> | 0,09 | 0,09 | 0,09 | 0,08 | 0,08 |
| J Informasi dan Komunikasi/ <i>Information and Communication</i> | 0,38 | 0,37 | 0,40 | 0,46 | 0,42 |
| K Jasa Keuangan dan Asuransi/ <i>Financial and Insurance Activities</i> | 0,42 | 0,42 | 0,43 | 0,47 | 0,43 |

Lanjutan Tabel/*Continued Table 9.3*

| Lapangan Usaha/ <i>Industry</i> | | 2017 | 2018 | 2019 | 2020 ^x | 2021 ^{xx} |
|------------------------------------------------------------------------------|---------------------------------------------------------------------------------------------------------------------------------------|---------------|---------------|---------------|-------------------|--------------------|
| (1) | | (2) | (3) | (4) | (5) | (6) |
| L | Real Estat/ <i>Real Estate Activities</i> | 0,94 | 0,92 | 0,99 | 1,07 | 0,94 |
| M,N | Jasa Perusahaan/ <i>Business Activities</i> | 0,00 | 0,00 | 0,00 | 0,00 | 0,00 |
| O | Administrasi Pemerintahan, Pertahanan, dan Jaminan Sosial Wajib/ <i>Public Administration and Defence; Compulsory Social Security</i> | 1,44 | 1,41 | 1,50 | 1,52 | 1,29 |
| P | Jasa Pendidikan/ <i>Education</i> | 0,50 | 0,50 | 0,55 | 0,61 | 0,54 |
| Q | Jasa Kesehatan dan Kegiatan Sosial/ <i>Human Health and Social Work Activities</i> | 0,18 | 0,18 | 0,20 | 0,25 | 0,24 |
| R,S,T,U | Jasa Lainnya/ <i>Other Services Activities</i> | 0,30 | 0,31 | 0,34 | 0,29 | 0,26 |
| Produk Domestik Regional Bruto/<i>Gross Regional Domestic Product</i> | | 100,00 | 100,00 | 100,00 | 100,00 | 100,00 |

Catatan/*Note*: *Angka Sementara/*Preliminary Figures*

**Angka Sangat Sementara/*Very Preliminary Figures*

Sumber/*Source*: BPS, berbagai sensus, survei dan sumber lain/*BPS-Statistics Indonesia, various census, survey, and other sources*

Tabel
Table 9.4

Laju Pertumbuhan Produk Domestik Regional Bruto Atas Dasar Harga Konstan 2010 Menurut Lapangan Usaha di Kabupaten Kampar (persen), 2015–2022
Growth Rate of Gross Regional Domestic Product at 2010 Constant Market Prices by Industry in Kampar Regency (percent), 2015–2022

| Lapangan Usaha/ <i>Industry</i> | 2017 | 2018 | 2019 | 2020 ^a | 2021 ^{xx} |
|----------------------------------------------------------------------------------------------------------------------------------------------|-------|-------|-------|-------------------|--------------------|
| (1) | (2) | (3) | (4) | (5) | (6) |
| A Pertanian, Kehutanan, dan Perikanan/ <i>Agriculture, Forestry, and Fishing</i> | 6,76 | 5,73 | 5,73 | 5,19 | 5,83 |
| B Pertambangan dan Penggalian/ <i>Mining and Quarrying</i> | -5,33 | -5,51 | -5,94 | -6,35 | -2,97 |
| C Industri Pengolahan/ <i>Manufacturing</i> | 7,16 | 3,65 | 9,43 | -0,94 | 4,20 |
| D Pengadaan Listrik dan Gas/ <i>Electricity and Gas</i> | 4,81 | 6,64 | 3,36 | 8,55 | 5,18 |
| E Pengadaan Air; Pengelolaan Sampah, Limbah, dan Daur Ulang/ <i>Water Supply; Sewerage, Waste Management, and Remediation Activities</i> | 2,77 | -0,12 | 0,45 | 0,69 | 4,93 |
| F Konstruksi/ <i>Construction</i> | 3,51 | 3,46 | 5,21 | -3,29 | 3,53 |
| G Perdagangan Besar dan Eceran; Reparasi Mobil dan Sepeda Motor/ <i>Wholesale and Retail Trade; Repair of Motor Vehicles and Motorcycles</i> | 5,74 | 6,19 | 5,21 | -14,60 | 15,29 |
| H Transportasi dan Pergudangan/ <i>Transportation and Storage</i> | 5,63 | 4,61 | 4,93 | -8,10 | 5,74 |
| I Penyediaan Akomodasi dan Makan Minum/ <i>Accommodation and Food Service Activities</i> | 4,09 | 4,16 | 6,57 | -16,29 | 12,51 |
| J Informasi dan Komunikasi/ <i>Information and Communication</i> | 1,98 | 2,09 | 5,76 | 8,24 | 6,91 |
| K Jasa Keuangan dan Asuransi/ <i>Financial and Insurance Activities</i> | 2,98 | 4,68 | 0,24 | 3,86 | 5,01 |

Lanjutan Tabel/Continued Table 9.4

| Lapangan Usaha/Industry | | 2017 | 2018 | 2019 | 2020 [*] | 2021 ^{**} |
|-----------------------------------------------------------------------|-------------------------------------------------------------------------------------------------------------------------------|-------------|-------------|-------------|-------------------|--------------------|
| (1) | | (2) | (3) | (4) | (5) | (6) |
| L | Real Estat/Real Estate Activities | 2,97 | 3,72 | 5,46 | 1,96 | 3,12 |
| M,N | Jasa Perusahaan/Business Activities | 4,24 | 4,94 | 6,53 | -20,32 | 1,53 |
| O | Administrasi Pemerintahan, Pertahanan, dan Jaminan Sosial Wajib/Public Administration and Defence; Compulsory Social Security | 3,14 | 2,92 | 4,84 | -6,82 | -0,58 |
| P | Jasa Pendidikan/Education | 5,46 | 5,88 | 7,69 | 2,97 | 3,36 |
| Q | Jasa Kesehatan dan Kegiatan Sosial/Human Health and Social Work Activities | 2,99 | 2,37 | 11,11 | 13,36 | 11,31 |
| R,S,T,U | Jasa Lainnya/Other Services Activities | 7,75 | 9,37 | 9,29 | -21,68 | 4,33 |
| Produk Domestik Regional Bruto/Gross Regional Domestic Product | | 2,97 | 1,91 | 3,86 | -0,90 | 3,45 |

Catatan/Note: ^{*}Angka Sementara/Preliminary Figures

^{**}Angka Sangat Sementara/Very Preliminary Figures

Sumber/Source: BPS, berbagai sensus, survei dan sumber lain/BPS-Statistics Indonesia, various census, survey, and other sources

Tabel
Table 9.5

Produk Domestik Regional Bruto Atas Dasar Harga Berlaku Menurut Jenis Pengeluaran di Kabupaten Kampar (miliar rupiah), 2015–2021
Gross Regional Domestic Product at Current Market Prices by Type of Expenditure in Kampar Regency (billion rupiahs), 2015–2021

| Jenis Pengeluaran <i>Type of Expenditure</i> | 2017 | 2018 | 2019 | 2020* | 2021** |
|---------------------------------------------------------------------------------|------------------|------------------|------------------|------------------|------------------|
| (1) | (2) | (3) | (4) | (5) | (6) |
| Pengeluaran Konsumsi Rumah Tangga <i>Household Consumption Expenditure</i> | 32 526,78 | 34 370,41 | 36 330,57 | 36 684,18 | 38 777,12 |
| Pengeluaran Konsumsi LNPRT <i>NPISH Consumption Expenditure</i> | 376,83 | 419,19 | 467,54 | 474,60 | 488,16 |
| Pengeluaran Konsumsi Pemerintah <i>Government Consumption Expenditure</i> | 2 636,89 | 2 780,40 | 2 979,11 | 3 041,40 | 3 042,21 |
| Pembentukan Modal Tetap Bruto <i>Gross Fixed Capital Formation</i> | 24 276,37 | 25 999,25 | 27 736,71 | 28 074,55 | 30 512,88 |
| Perubahan Inventori <i>Changes in Inventories</i> | 736,63 | 917,57 | 1 601,29 | 1 830,43 | 222,74 |
| Net Ekspor Barang dan Jasa <i>Net Exports of Goods and Services</i> | 11 017,52 | 12 666,12 | 8 151,93 | 2 971,14 | 13 627,21 |
| Produk Domestik Regional Bruto Gross Regional Domestic Product | 71 571,02 | 77 152,93 | 77 267,15 | 73 076,30 | 86 670,33 |

Catatan/Note: *Angka Sementara/Preliminary Figures

**Angka Sangat Sementara/Very Preliminary Figures

Sumber/Source: BPS, berbagai sensus, survei dan sumber lain/BPS-Statistics Indonesia, various census, survey, and other sources

Tabel
Table 9.6

Produk Domestik Regional Bruto Atas Dasar Harga Konstan 2010 Menurut Jenis Pengeluaran di Kabupaten Kampar (miliar rupiah), 2015–2022
Gross Regional Domestic Product at 2010 Constant Market Prices by Type of Expenditure in Kampar Regency (billion rupiahs), 2015–2022

| Jenis Pengeluaran Type of Expenditure | 2017 | 2018 | 2019 | 2020* | 2021** |
|---------------------------------------------------------------------------------|------------------|------------------|------------------|------------------|------------------|
| (1) | (2) | (3) | (4) | (5) | (6) |
| Pengeluaran Konsumsi Rumah Tangga <i>Household Consumption Expenditure</i> | 20 624,32 | 21 368,45 | 22 072,59 | 21 650,90 | 22 394,91 |
| Pengeluaran Konsumsi LNPRT <i>NPISH Consumption Expenditure</i> | 244,53 | 266,10 | 290,34 | 286,77 | 290,17 |
| Pengeluaran Konsumsi Pemerintah <i>Government Consumption Expenditure</i> | 1 797,11 | 1 846,57 | 1 928,07 | 1 789,74 | 1 782,03 |
| Pembentukan Modal Tetap Bruto <i>Gross Fixed Capital Formation</i> | 14 710,70 | 15 276,63 | 15 802,44 | 15 586,54 | 16 222,12 |
| Perubahan Inventori <i>Changes in Inventories</i> | 410,24 | 342,18 | 399,86 | 569,43 | 97,69 |
| Net Ekspor Barang dan Jasa <i>Net Exports of Goods and Services</i> | 11 235,10 | 10 858,91 | 11 395,54 | 11 537,10 | 12 409,45 |
| Produk Domestik Regional Bruto Gross Regional Domestic Product | 49 022,01 | 49 958,84 | 51 888,83 | 51 420,47 | 53 196,37 |

Catatan/Note: *Angka Sementara/Preliminary Figures

**Angka Sangat Sementara/Very Preliminary Figures

Sumber/Source: BPS, berbagai sensus, survei dan sumber lain/BPS-Statistics Indonesia, various census, survey, and other sources

10

PERBANDINGAN ANTAR KABUPATEN/KOTA REGENCY/MUNICIPAL COMPARISON



JUMLAH PENDUDUK PROVINSI RIAU

*The Population of
Riau Province*

6,49

*Juta Jiwa/ Million
People*



KABUPATEN KAMPAR

PERINGKAT KE-2

PENDUDUK TERBANYAK

*Regency with the second most
population*

INDEKS PEMBANGUNAN MANUSIA (IPM), 2021

Human Development Index (HDI)

PROV. RIAU

72,94



TERTINGGI /Highest

KOTA PEKANBARU

81,32



TERENDAH /Lowest

**KAB. KEPULAUAN
MERANTI**

65,50

PENJELASAN TEKNIS

1. Statistik komparatif disajikan untuk memberikan gambaran tentang perbandingan data penting antar-kabupaten/kota, seperti data jumlah penduduk, Produk Domestik Regional Bruto (PDRB), Indeks Pembangunan Manusia (IPM), dan data jumlah penduduk miskin.
2. **Penduduk** adalah semua orang yang berdomisili di suatu wilayah teritorial selama 6 bulan atau lebih dan atau mereka yang berdomisili kurang dari 6 bulan tetapi bertujuan menetap.
3. **Produk Domestik Bruto pada tingkat nasional serta Produk Domestik Regional Bruto (PDRB) pada tingkat regional (Provinsi/Kabupaten/Kota)** menggambarkan kemampuan suatu wilayah untuk menciptakan nilai tambah pada suatu waktu tertentu. Untuk menyusun PDB maupun PDRB digunakan 2 pendekatan, yaitu lapangan usaha dan pengeluaran. Keduanya menyajikan komposisi data nilai tambah dirinci menurut sumber kegiatan ekonomi (lapangan usaha) dan menurut komponen penggunaannya. PDB maupun PDRB dari sisi lapangan usaha merupakan penjumlahan seluruh komponen nilai tambah bruto yang mampu diciptakan oleh sektor-sektor ekonomi atas berbagai aktivitas

TECHNICAL NOTES

1. *Comparative statistics are presented to provide an overview of important data comparison between regency/municipality, such as data population, Gross Domestic Regional Product (GDRP), the Human Development Index (HDI), and the number of poor people.*
2. *The population are all residents of the entire territory who have stayed for six months or longer, and those who intended to stay more than six months even though their length of stay is less than six months.*
3. *The basic measure of the value added arising from economic activity is known as **Gross Domestic Product at the national level and Gross Regional Domestic Product (GRDP) at the regional level (provinces/regencies/municipalities)**. To compile these statistics, two approaches have been used, i.e. "production approach" and "expenditure approach". The first approach is to measure value added produced by various kinds of economic activities, while the second approach is to measure final uses of the country's output. In other words, GDP/GRDP is the sum of total value added produced by all economic industries (activities) and the way of using it.*

produksinya. Sedangkan dari sisi pengeluaran menjelaskan tentang penggunaan dari nilai tambah tersebut.

4. Untuk mengukur kemiskinan, BPS menggunakan konsep kemampuan memenuhi kebutuhan dasar (*basic needs approach*). Dengan pendekatan ini, kemiskinan dipandang sebagai ketidakmampuan dari sisi ekonomi untuk memenuhi kebutuhan dasar makanan dan bukan makanan yang diukur dari sisi pengeluaran. Metode yang digunakan adalah menghitung Garis Kemiskinan (GK), yang terdiri dari dua komponen yaitu Garis Kemiskinan Makanan (GKM) dan Garis Kemiskinan Non-Makanan (GKNM). Penghitungan Garis Kemiskinan dilakukan secara terpisah untuk daerah perkotaan dan perdesaan.
 5. **Penduduk miskin** adalah penduduk yang memiliki rata-rata pengeluaran per kapita per bulan di bawah Garis Kemiskinan.
 6. **Indeks Pembangunan Manusia (IPM)** menjelaskan bagaimana penduduk dapat mengakses hasil pembangunan dalam memperoleh pendapatan, kesehatan, pendidikan, dan sebagainya.
4. *To measure poverty, BPS Statistics Indonesia has used the concept of basic needs approach. Therefore, poverty is viewed as economic inability to fulfill food and non-food basic needs which are measured by consumption/expenditure. The method used is calculating poverty line, which consists of two components that are Food Poverty Line (FPL) and Non-Food Poverty Line (NFPL). The poverty line was calculated separately for urban and rural areas.*
 5. **Poor population** is person whose expenditure per capita per month is below the poverty line is considered to be poor.
 6. **The Human Development Index (HDI)** explains how residents can access development outcomes in terms of income, health, education, and so on.

Tabel
Table 10.1**Jumlah Penduduk Menurut Kabupaten/Kota di Provinsi
Riau (ribu), 2017–2021**
**Population by Regency/Municipality in Riau Province
(thousand), 2017–2021**

| Kabupaten/Kota Regency/Municipality | 2017 | 2018 | 2019 | 2020 | 2021 |
|------------------------------------------------|-----------------|-----------------|-----------------|-----------------|-----------------|
| (1) | (2) | (3) | (4) | (5) | (6) |
| Kuantan Singingi | 321,22 | 324,41 | 327,32 | 334,94 | 339,89 |
| Indragiri Hulu | 425,90 | 433,93 | 441,79 | 444,55 | 453,24 |
| Indragiri Hilir | 722,23 | 731,40 | 740,60 | 654,91 | 658,03 |
| Pelalawan | 438,79 | 460,78 | 483,62 | 390,05 | 399,26 |
| Siak | 465,41 | 477,67 | 490,00 | 457,94 | 466,68 |
| Kampar | 832,39 | 851,84 | 871,12 | 841,33 | 857,75 |
| Rokan Hulu | 641,21 | 666,41 | 692,12 | 561,39 | 570,95 |
| Bengkalis | 559,08 | 566,23 | 573,00 | 565,57 | 573,50 |
| Rokan Hilir | 679,66 | 697,22 | 714,50 | 637,16 | 646,79 |
| Kepulauan Meranti | 183,30 | 184,37 | 185,52 | 206,12 | 209,46 |
| Pekanbaru | 1 091,09 | 1 117,36 | 1 143,36 | 983,36 | 994,59 |
| Dumai | 297,64 | 303,29 | 308,81 | 316,78 | 323,45 |
| Riau | 6 657,91 | 6 814,91 | 6 971,75 | 6 394,09 | 6 493,60 |

Catatan/Note: ¹Jumlah Penduduk 2017-2019 merupakan Hasil Proyeksi Penduduk Indonesia 2010–2035/*Total Population 2017-2019 is Indonesia Population Projection 2010–2035*

²Jumlah Penduduk 2020 merupakan Hasil SP2020 (September)/*Total Population 2020 is the result of the 2020 Population Census (September)*

³Jumlah Penduduk 2021 merupakan Hasil Proyeksi Penduduk Interim 2020–2023 (Pertengahan tahun/Juni)/*Total Population 2021 is the result of Interim Population Projection 2020–2023 (Mid year/ June)*

Sumber/Source: BPS, berbagai sensus, survei dan sumber lain/*BPS-Statistics Indonesia, various census, survey, and other sources*

Tabel
Table 10.2

Laju Pertumbuhan Produk Domestik Regional Bruto Atas Dasar Harga Konstan 2010 Menurut Kabupaten/Kota di Provinsi Riau (persen), 2017–2021
Rate of Growth of Gross Regional Domestic Products at Constant 2010 Prices by Regency/Municipality in Riau Province (percent), 2017–2021

| Kabupaten/Kota Regency/Municipality | 2017 | 2018 | 2019 | 2020 | 2021 |
|----------------------------------------|-------------|-------------|-------------|---------------|-------------|
| (1) | (2) | (3) | (4) | (5) | (6) |
| Kuantan Singingi | 4,37 | 4,66 | 4,58 | 0,97 | 3,55 |
| Indragiri Hulu | 3,98 | 3,49 | 3,78 | - 0,12 | 4,51 |
| Indragiri Hilir | 4,52 | 3,61 | 4,16 | 0,34 | 4,44 |
| Pelalawan | 4,06 | 3,63 | 3,87 | 2,25 | 4,07 |
| Siak | 0,92 | 1,09 | 1,47 | - 0,10 | 2,31 |
| Kampar | 2,97 | 1,91 | 3,86 | - 0,90 | 3,45 |
| Rokan Hulu | 5,38 | 4,18 | 4,92 | 1,52 | 4,98 |
| Bengkalis | -1,72 | -1,69 | -1,89 | - 3,30 | 0,51 |
| Rokan Hilir | 1,56 | -0,28 | 0,65 | - 0,96 | 1,67 |
| Kepulauan Meranti | 3,29 | 4,03 | 2,64 | 0,43 | 2,56 |
| Pekanbaru | 6,12 | 5,39 | 5,99 | - 4,41 | 5,24 |
| Dumai | 4,46 | 5,34 | 5,60 | - 1,04 | 5,98 |
| Riau | 2,66 | 2,35 | 2,81 | - 1,13 | 3,36 |

Catatan/Note: -

Sumber/Source: BPS, berbagai sensus, survei dan sumber lain/BPS-Statistics Indonesia, various census, survey, and other sources

Tabel
Table 10.3**Jumlah Penduduk Miskin Menurut Kabupaten/Kota di
Provinsi Riau (ribu), 2017–2021**
**Number of Poor Population by Regency/Municipality in Riau
Province (thousand), 2017–2021**

| Kabupaten/Kota Regency/Municipality | 2017 | 2018 | 2019 | 2020 | 2021 |
|----------------------------------------|---------------|---------------|---------------|---------------|---------------|
| (1) | (2) | (3) | (4) | (5) | (6) |
| Kuantan Singingi | 31,95 | 32,10 | 31,22 | 29,34 | 28,90 |
| Indragiri Hulu | 29,42 | 27,22 | 26,66 | 26,66 | 27,35 |
| Indragiri Hilir | 55,40 | 51,42 | 48,29 | 44,29 | 44,61 |
| Pelalawan | 44,40 | 44,29 | 45,98 | 45,88 | 49,30 |
| Siak | 26,83 | 25,81 | 24,49 | 25,38 | 25,77 |
| Kampar | 66,33 | 69,32 | 66,81 | 65,30 | 68,74 |
| Rokan Hulu | 69,24 | 72,28 | 72,21 | 73,35 | 74,73 |
| Bengkalis | 38,19 | 35,11 | 35,83 | 36,96 | 37,66 |
| Rokan Hilir | 53,19 | 48,92 | 49,80 | 48,85 | 51,97 |
| Kepulauan Meranti | 53,05 | 51,17 | 49,89 | 47,10 | 48,50 |
| Pekanbaru | 33,09 | 31,62 | 28,60 | 30,40 | 32,73 |
| Dumai | 13,53 | 11,19 | 10,95 | 9,88 | 10,57 |
| Riau | 514,62 | 500,44 | 490,72 | 483,39 | 500,81 |

Catatan/Note: -

Sumber/Source: BPS, berbagai sensus, survei dan sumber lain/BPS-Statistics Indonesia, various census, survey, and other sources

Tabel
Table 10.4

**Indeks Pembangunan Manusia Menurut Kabupaten/Kota
di Provinsi Riau, 2017–2021**
*Human Development Index by Regency/Municipality in Riau
Province, 2017–2021*

| Kabupaten/Kota Regency/Municipality | 2017 | 2018 | 2019 | 2020 | 2021 |
|----------------------------------------|--------------|--------------|--------------|--------------|--------------|
| (1) | (2) | (3) | (4) | (5) | (6) |
| Kuantan Singingi | 69,53 | 69,96 | 70,78 | 70,31 | 70,60 |
| Indragiri Hulu | 68,97 | 69,66 | 70,05 | 69,83 | 70,01 |
| Indragiri Hilir | 66,17 | 66,51 | 66,84 | 66,54 | 66,63 |
| Pelalawan | 70,59 | 71,44 | 71,85 | 71,56 | 72,08 |
| Siak | 73,18 | 73,73 | 74,07 | 73,68 | 73,98 |
| Kampar | 72,19 | 72,50 | 73,15 | 72,83 | 73,02 |
| Rokan Hulu | 68,67 | 69,36 | 69,93 | 69,38 | 69,67 |
| Bengkalis | 72,27 | 72,94 | 73,44 | 73,46 | 73,58 |
| Rokan Hilir | 67,84 | 68,73 | 69,40 | 68,93 | 69,34 |
| Kepulauan Meranti | 64,70 | 65,23 | 65,93 | 65,50 | 65,70 |
| Pekanbaru | 79,97 | 80,66 | 81,35 | 81,32 | 81,58 |
| Dumai | 73,46 | 74,06 | 74,64 | 74,40 | 74,75 |
| Riau | 71,79 | 72,44 | 73,00 | 72,71 | 72,94 |

Catatan/Note: -

Sumber/Source: BPS, berbagai sensus, survei dan sumber lain/BPS-Statistics Indonesia, various census, survey, and other sources

ST 2023

SENSUS PERTANIAN

BerAKHLAK

Berorientasi Pelayanan Akuntabel Kompeten
Harmonis Loyal Adaptif Kolaboratif

DATA

MENCERDASKAN BANGSA

Enlighten The Nation



**BADAN PUSAT STATISTIK
KABUPATEN KAMPAR
BPS-STATISTICS OF KAMPAR REGENCY**

Jl. Jendral Sudirman, Bangkinang Kota
Telp.: (0762) 20046, Fax.: (0762) 20046

Homepage: <https://kamparkab.bps.go.id>, E-mail: bps1406@bps.go.id

ISSN 0215-3858



9 770215 385889