



**KABUPATEN
INDRAGIRI HILIR
DALAM ANGKA**

2022

Indragiri Hilir Regency in Figures



**Badan Pusat Statistik
Kabupaten Indragiri Hilir**

BPS-Statistics of Indragiri Hilir Regency



<https://inhlir>

**KABUPATEN
INDRAGIRI HILIR
DALAM ANGKA**

2022

Indragiri Hilir Regency in Figures

KABUPATEN INDRAGIRI HILIR DALAM ANGKA
Indragiri Hilir Regency in Figures
2022

ISSN: 0215-3831

No. Publikasi/*Publication Number:* 14030.2201

Katalog /*Catalog:* 1102002.1403

Ukuran Buku/*Book Size:* 14,8 cm x 21 cm

Jumlah Halaman/*Number of Pages:* I + 414 hal/*pages*

Naskah/*Manuscript:*

BPS Kabupaten Indragiri Hilir

BPS-Statistics of Indragiri Hilir Regency

Penyunting/*Editor:*

BPS Kabupaten Indragiri Hilir

BPS-Statistics of Indragiri Hilir Regency

Gambar Kover/*Cover Design:*

BPS Kabupaten Indragiri Hilir

BPS-Statistics of Indragiri Hilir Regency

Ilustrasi Kover/*Cover Illustration:*

Pohon Kelapa oleh <https://www.pexels.com/>

Coconut Tree by <https://www.pexels.com/>

Diterbitkan oleh/*Published by:*

©BPS Kabupaten Indragiri Hilir

BPS-Statistics of Indragiri Hilir Regency

Dicetak oleh/*Printed by:*

CV MN Grafika/*CV MN Grafika*

Dilarang mengumumkan, mendistribusikan, mengomunikasikan, dan/atau menggandakan sebagian atau seluruh isi buku ini untuk tujuan komersil tanpa izin tertulis dari Badan Pusat Statistik.

Prohibited to announce, distribute, communicate, and/or copy part or all of this book for commercial purpose without permission from BPS-Statistics Indonesia.

TIM PENYUSUN/TEAM MEMBERS

Pengarah/Director

Hartono. S.Si

Penanggung Jawab/Persons in Charge

Hartono. S.Si

Penyunting/Editors

Ryan Alfitra, SST

Pengolah Data dan Penulis Naskah/Data Processing and Authors

Agung Nugraha Marwan, S.Tr.Stat

Penata Letak/Layout Designers

Agung Nugraha Marwan, S.Tr.Stat

KONTRIBUTOR DATA/DATA CONTRIBUTOR

1. Badan Pusat Statistik/*BPS-Statistics Indonesia*
2. Sekretariat Daerah Kabupaten Indragiri Hilir / *Regional Secretariat of Indragiri Hilir Regency*
3. Dinas Pemberdayaan Masyarakat dan Desa Kabupaten Indragiri Hilir / *Community and Village Empowerment Service of Indragiri Hilir Regency*
4. Sekretariat DPRD Kabupaten Indragiri Hilir / *Region Parliament Secretary of Indragiri Hilir*
5. Badan Kepegawaian Nasional / *National Personnel Board*
6. Badan Kepegawaian dan Pengembangan Sumber Daya Manusia Kabupaten Indragiri Hilir / *Regional Personnel Board and Human Resource Development of Indragiri Hilir Regency*
7. Dinas Tanaman Pangan, Holtikultura dan Peternakan/*Food Plants, Holtriculture, and Ranch Services*
8. Badan Pengelola Keuangan dan Aset Daerah Kabupaten Indragiri Hilir / *Regional Financial and Asset Management Board of Indragiri Hilir*
9. Dinas Tenaga Kerja dan Transmigrasi Kabupaten Indragiri Hilir / *Employment and Transmigration Service of Indragiri Hilir Regency*
10. Dinas Kesehatan Indragiri Hilir / *Health Sevices Indragiri Hilir Regency*
11. Dinas Pengendalian Penduduk, Keluarga Berencana, dan Pemberdayaan Perempuan dan Perlindungan Anak Kabupaten Indragiri Hilir / *Population Control, Family Planning, and Women's Empowerment and Child Protection Agency of Indragiri Hilir Regency*
12. Badan Penyelenggara Jaminan Sosial Kesehatan Tembilahan / *Social Health Insurance Administration Body*
13. Kementerian Pendidikan dan Kebudayaan / *Ministry of Educations and Culture*
14. Kantor Kementerian Agama / *Ministry of Religious Affairs*
15. Sekolah Tinggi Ilmu Kesehatan Husada Gemilang / *College of Science Husada Gemilang*
16. Universitas Islam Indragiri / *University of Islam Indragiri*
17. STAI Auliaurrasyidin / *Islamic Collage of Auliaurrasyidin*
18. Pengadilan Agama Tembilahan / *Court Religious of Tembilahan*
19. Dinas Pemadam Kebakaran dan Penyelamatan Kabupaten Indragiri Hilir / *Fire and Rescue Agency of Indragiri Hilir Regency*
20. Kepolisian Resor Indragiri Hilir / *Regional Police Force of Indragiri Hilir*
21. Pengadilan Negeri Tembilahan / *Tembilahan District Court*

KONTRIBUTOR DATA/DATA CONTRIBUTOR

22. Lembaga Pemasyarakatan Kelas IIA Tembilahan / *Tembilahan Detention Center Class IIA*
23. Dinas Perkebunan Kabupaten Indragiri Hilir/ *Plantation Agency of Indragiri Hilir Regency*
24. Dinas Perikanan Kabupaten Indragiri Hilir / *Fishery Agency of Indragiri Hilir Regency*
25. PDAM Tirta Indragiri / *Tirta Indragiri Fresh Water Regional Company*
26. PT PLN (Persero) Ranting Tembilahan / *PT.PLN (Persero) Branch Tembilahan*
27. Kantor Imigrasi Kelas II TPI Tembilahan / *Immigration Office Class II TPI of Tembilahan*
28. Dinas Pekerjaan Umum dan Tata Ruang Kabupaten Indragiri Hilir / *Public Works and Spatial Planning Agency of Indragiri Hilir Regency*
29. Kantor Pos Tembilahan / *Mail Office of Tembilahan*
30. Dinas Komunikasi, Informatika, Persandian, dan Statistik Kabupaten Indragiri Hilir/ *Communication, Informatics, Coding and Statistics Agency of Indragiri Hilir Regency*
31. Dinas Koperasi Usaha Mikro Kecil dan Menengah Kabupaten Indragiri Hilir / *Cooperation Micro Small and Middle Business Services of Indragiri Hilir Regency*
32. Otoritas Jasa Keuangan / *Financial Services Authority*

PETA WILAYAH KABUPATEN INDRAGIRI HILIR
MAP OF INDRAGIRI HILIR REGENCY



KEPALA BPS KABUPATEN INDRAGIRI HILIR
CHIEF STATISTICIAN OF INDRAGIRI HILIR REGENCY



HARTONO. S.Si



KATA PENGANTAR

Kabupaten Indragiri Hilir Dalam Angka 2022 merupakan publikasi BPS Kabupaten Indragiri Hilir yang menyajikan beragam jenis data yang bersumber dari BPS dan institusi lain. Publikasi ini memuat gambaran umum tentang keadaan geografi dan iklim, pemerintahan, serta perkembangan kondisi sosial-demografi dan perekonomian di Kabupaten Indragiri Hilir. Untuk memudahkan pemahaman dan pemanfaatan data, disertakan juga penjelasan teknis dari setiap jenis statistik yang disajikan.

Jadwal terbit Publikasi Kabupaten Indragiri Hilir Dalam Angka tahun 2022 lebih cepat dibandingkan tahun-tahun sebelumnya. Implementasi Sistem Informasi Manajemen Data Statistik Terintegrasi (SIMDASI) juga dilakukan dalam penyusunan Publikasi Kabupaten Indragiri Hilir Dalam Angka 2022 untuk mendukung terciptanya Satu Data Indonesia. Seiring dengan meningkatnya kebutuhan konsumen data, publikasi Kabupaten Indragiri Hilir Dalam Angka akan terus mengalami penyempurnaan baik struktur maupun muatannya..

Untuk mempermudah akses terhadap publikasi Kabupaten Indragiri Hilir Dalam Angka dan tabel-tabel berdasarkan subjek, maka publikasi ini dapat dibaca dan diunduh melalui website BPS Kabupaten Indragiri Hilir (inhilkab.bps.go.id) tanpa berbayar. Pada publikasi ini juga dilengkapi dengan infografis data unggulan sebagai pembatas bab.

Publikasi ini dapat terwujud berkat kerja sama dan partisipasi dari berbagai pihak. Kepada semua pihak yang telah memberikan kontribusi, kami sampaikan penghargaan dan terima kasih. Semoga publikasi yang disajikan bermanfaat bagi pengguna untuk berbagai keperluan. Kami mengharapkan tanggapan dan saran yang konstruktif untuk perbaikan pada edisi yang akan datang.

Tembilahan, Februari 2022
Kepala Badan Pusat Statistik
Kabupaten Indragiri Hilir



Hartono, S.Si



PREFACE

Indragiri Hilir Regency in Figures 2022 is a publication presenting various data from BPS-Statistics of Indragiri Hilir Regency and other agencies. The publication provides general pictures of geographic and climate conditions, government, as well as key socio-demographic and economic characteristics of Indragiri Hilir. Technical notes for each statistics are also featured in this publication to provide a better understanding in interpreting the data.

Indragiri Hilir Regency in Figures 2022 has been published earlier compared to previous years. The implementation of the Integrated Statistical Data Management Information System (SIMDASI) was also carried out in the preparation of the Indragiri Hilir Regency in Figures to support Indonesia's One Data. In line with the increasing consumer data needs, the contents and the structure of this publication have been continuously improved.

This publication and a series of tables by subject can be read and downloaded on our website (inhilkab.bps.go.id) for free as our commitment to provide an immediate and easier access to the data. This edition also comes with infographics for some featured data on the chapter breaks.

The release of this publication has been made possible due to the assistance and contribution of various government institutions and private organizations. To all parties who have contributed in the completion of this publication, we would like to express our high appreciation and gratitude. Hopefully this publication will be a useful resource for variety of purposes. Feedback and suggestions to improve the publication are always welcomed.

Tembilahan, February 2022
Chief Statistician of
Indragiri Hilir Regency



Hartono, S.Si

DAFTAR ISI / CONTENTS

| | Halaman Page |
|--|-----------------|
| Kata Pengantar/ <i>Preface</i> | xi |
| Daftar Isi/ <i>Contents</i> | xiii |
| Daftar Tabel/ <i>List of Tables</i> | xv |
| Daftar Gambar/ <i>List of Figures</i> | xlili |
| Daftar Singkatan/ <i>List of Abbreviations</i> | xlvii |
| Statistik Kunci/ <i>Key Statistics</i> | xlix |
| | |
| 1. Geografi dan Iklim/ <i>Geography and Climate</i> | 1 |
| 2. Pemerintahan/ <i>Government</i> | 17 |
| 3. Penduduk dan Ketenagakerjaan/ <i>Population and Employment</i> | 61 |
| 4. Sosial dan Kesejahteraan Rakyat/ <i>Social and Welfare</i> | 87 |
| 5. Pertanian, Kehutanan, Peternakan, dan Perikanan/ <i>Agriculture, Forestry, Livestock, and Fishery</i> | 205 |
| 6. Industri, Pertambangan, dan Energi/ <i>Industry, Mining, and Energy</i> | 269 |
| 7. Pariwisata/ <i>Tourism</i> | 281 |
| 8. Transportasi dan Komunikasi/ <i>Transportation and Communication</i> | 297 |
| 9. Perbankan, Koperasi, dan Harga-harga/ <i>Banking, Cooperative, and Prices</i> | 313 |
| 10. Pengeluaran Penduduk/ <i>Population Expenditure</i> | 373 |
| 11. Perdagangan/ <i>Trade</i> | 385 |
| 12. Sistem Neraca Regional/ <i>System of Regional Accounts</i> | 405 |
| 13. Perbandingan Antar Kabupaten/Kota/ <i>Regency/Municipal Comparison</i> | 431 |

DAFTAR TABEL/LIST OF TABLES

Halaman
Page

| | | |
|------------|--|----|
| 1. | GEOGRAFI DAN IKLIM/GEOGRAPHY AND CLIMATE | |
| 1.1 | KEADAAN GEOGRAFI/GEOGRAPHY CONDITION | |
| 1.1.1 | Luas Daerah dan Jumlah Pulau Menurut Kecamatan di Kabupaten Indragiri Hilir, 2021 <i>Total Area and Number of Islands by Subdistrict in Indragiri Hilir Regency, 2021</i> | 9 |
| 1.1.2 | Tinggi Wilayah dan Jarak dari Ibukota Kabupaten ke Ibukota Kecamatan di Kabupaten Indragiri Hilir, 2021 <i>Altitude and Distance from Regency Capital to the Subdistrict Capital in Indragiri Hilir Regency, 2021</i> | 11 |
| 1.1.3 | Sungai-sungai yang Melintasi Kecamatan di Kabupaten Indragiri Hilir, 2021 <i>The Rivers Crossing the Subdistricts of Indragiri Hilir Regency, 2021</i> | 12 |
| 1.1.4 | Daftar Nama-nama Pulau di Kabupaten Indragiri Hilir, 2021 <i>List of Islands of Indragiri Hilir Regency, 2021</i> | 13 |
| 1.2 | KEADAAN IKLIM /CLIMATE CONDITION | |
| 1.2.1 | Rata-rata Hari Hujan dan Curah Hujan Menurut Bulan di Kabupaten Indragiri Hilir, 2020-2021 <i>Average Rainday and Rainfall by Month in Indragiri Hilir Regency, 2020-2021</i> | 15 |
| 1.2.2 | Jumlah Hari Hujan dan Curah Hujan Menurut Wilayah Pengamatan di Kabupaten Indragiri Hilir, 2020-2021 <i>Number of Rainday and Rainfall based on Observed Area in Indragiri Hilir Regency, 2020-2021</i> | 16 |
| 2. | PEMERINTAHAN/GOVERNMENT | |
| 2.1 | WILAYAH ADMINISTRATIF/ADMINISTRATIVE AREA | |
| 2.1.1 | Jumlah Desa ¹ /Kelurahan Menurut Kecamatan di Kabupaten Indragiri Hilir, 2017–2021 <i>Number of Villages¹/Kelurahan by Subdistrict in Indragiri Hilir Regency, 2017–2021</i> | 25 |

| | | |
|------------|---|----|
| 2.1.2 | Jumlah Desa ¹ dan Kelurahan Menurut Kecamatan di Kabupaten Indragiri Hilir, 2021 <i>Number of Villages¹ and Kelurahan by Subdistrict in Indragiri Hilir Regency, 2021</i> | 26 |
| 2.1.3 | Jumlah RT dan RW Menurut Kecamatan di Kabupaten Indragiri Hilir, 2020-2021 <i>Number of RT and RW by Subdistrict in Indragiri Hilir Regency, 2020-2021</i> | 27 |
| 2.1.4 | Nama Bupati dan Masa Jabatan di Kabupaten Indragiri Hilir <i>Name of Regent and His Tenure in Indragiri Hilir Regency</i> | 28 |
| 2.1.5 | Daftar Website dan Alamat Surat Elektronik Resmi di Lingkungan Kabupaten Indragiri Hilir, 2021 <i>List of Official Websites and Email Addresses in Indragiri Hilir Regency, 2021</i> | 29 |
| 2.2 | DEWAN PERWAKILAN RAKYAT DAERAH REGIONAL HOUSE OF REPRESENTATIVE | |
| 2.2.1 | Jumlah Anggota Dewan Perwakilan Rakyat Daerah Menurut Partai Politik dan Jenis Kelamin di Kabupaten Indragiri Hilir, 2021 <i>Number of Regional House of Representatives's Members by Political Parties and Sex in Indragiri Hilir Regency, 2021</i> | 33 |
| 2.2.2 | Jumlah Produk Hukum Daerah Kabupaten Indragiri Hilir, 2021 <i>Number of Regional Regulation Products of Indragiri Hilir Regency, 2021</i> | 34 |
| 2.3 | SUMBER DAYA MANUSIA HUMAN RESOURCES | |
| 2.3.1 | Jumlah Pegawai Negeri Sipil Menurut Jabatan dan Jenis Kelamin di Kabupaten Indragiri Hilir, Desember 2020 dan Desember 2021 <i>Number of Civil Servants by Occupation and Sex in Indragiri Hilir Regency, Desember 2020 and December 2021</i> | 35 |
| 2.3.2 | Jumlah Pegawai Negeri Sipil Menurut Tingkat Pendidikan dan Jenis Kelamin di Kabupaten Indragiri Hilir, Desember 2020 dan Desember 2021 <i>Number of Civil Servants by Educational Level and Sex in Indragiri</i> | |

| | | |
|-------|--|----|
| | <i>Hilir Regency, December 2020 and December 2021</i> | 37 |
| 2.3.3 | Jumlah Pegawai Negeri Sipil Menurut Tingkat Kepangkatan dan Jenis Kelamin di Kabupaten Indragiri Hilir, Desember 2020 dan Desember 2021 <i>Number of Civil Servants by Hierarchy and Sex in Indragiri Hilir Regency, December 2020 and Desember 2021</i> | 39 |
| 2.3.4 | Jumlah Pegawai Negeri Sipil Menurut Dinas/ Instansi Pemerintah dan Jenis Kelamin di Kabupaten Indragiri Hilir, Desember 2020 dan Desember 2021 <i>Number of Civil Servants by Government Agencies and Sex in Indragiri Hilir Regency, December 2020 and Desember 2021</i> | 41 |
| 2.3.5 | Jumlah Pegawai Negeri Sipil Daerah Menurut Dinas/ Instansi Pemerintah dan Tingkat Pendidikan di Kabupaten Indragiri Hilir, Desember 2020 dan Desember 2021 <i>Number of Regional Civil Servants based on Government Agencies and Educational Attainment in Indragiri Hilir Regency, December 2020 and Desember 2021</i> | 47 |
| 2.3.6 | Jumlah Pegawai Negeri Sipil Daerah Menurut Dinas/ Instansi Pemerintah dan Golongan di Kabupaten Indragiri Hilir, Desember 2020 dan Desember 2021 <i>Number of Regional Civil Servants based on Government Agencies and Grade in Indragiri Hilir Regency, December 2020 and Desember 2021</i> | 53 |

2.4 KEUANGAN PEMERINTAH

GOVERNMENT FINANCE

| | | |
|-------|---|----|
| 2.4.1 | Realisasi Penerimaan Daerah Menurut Jenis Penerimaan di Kabupaten Indragiri Hilir (Rupiah), 2020 dan 2021 <i>Realization of Regional Revenue by Kind of Revenue in Indragiri Hilir Regency (Rupiah), 2020 and 2021</i> | 59 |
| 2.4.2 | Realisasi Pengeluaran Daerah Menurut Jenis Penerimaan di Kabupaten Indragiri Hilir (Rupiah), 2020 dan 2021 <i>Realization of Regional Expenditure by Kind of Expenditure in Indragiri Hilir Regency (Rupiah), 2020 and 2021</i> | 60 |

**3. PENDUDUK DAN KETENAGAKERJAAN/
POPULATION AND EMPLOYMENT**

3.1 PENDUDUK/POPULATION

| | | |
|-------|---|----|
| 3.1.1 | Penduduk, Laju Pertumbuhan Penduduk, Distribusi Persentase Penduduk, Kepadatan Penduduk, dan Rasio Jenis Kelamin Penduduk Menurut Kecamatan di Kabupaten Indragiri Hilir, 2020 dan 2021 <i>Population, Population Growth Rate, Percentage Distribution of Population, Population Density, and Population Sex Ratio by Subdistrict Indragiri Hilir Regency, 2020 and 2021</i> | 71 |
| 3.1.2 | Jumlah Penduduk Menurut Jenis Kelamin dan Kecamatan di Kabupaten Indragiri Hilir, 2020-2021 <i>Population by Sex and By Subdistrict in Indragiri Hilir, 2020-2021</i> | 74 |
| 3.1.3 | Jumlah Penduduk Menurut Kelompok Umur dan Jenis Kelamin di Kabupaten Indragiri Hilir, 2021 <i>Population by Age Group and Sex in Indragiri Hilir, 2021</i> | 75 |
| 3.1.4 | Rasio Ketergantungan di Kabupaten Indragiri Hilir, 2021 <i>Depedency Ratio in Indragiri Hilir Regency, 2021</i> | 76 |

3.2 KETENAGAKERJAAN/EMPLOYMENT

| | | |
|-------|---|----|
| 3.2.1 | Jumlah Penduduk Berumur 15 Tahun Keatas Menurut Jenis Kegiatan Selama Seminggu yang Lalu dan Jenis Kelamin di Kabupaten Indragiri Hilir, 2021 <i>Population Aged 15 Years and Over by Type of Activity During The Previous Week and Sex in Indragiri Hilir Regency, 2021</i> | 77 |
| 3.2.2 | Penduduk Berumur 15 Tahun ke Atas Menurut Pendidikan Tertinggi yang Ditamatkan dan Jenis Kegiatan Selama Seminggu yang Lalu di Kabupaten Indragiri Hilir, 2021 <i>Population 15 Years of Age and Over by Educational Attainment and Type of Activity During the Previous Week in Indragiri Hilir Regency, 2021</i> | 78 |
| 3.2.3 | Penduduk Berumur 15 Tahun ke Atas yang Bekerja Seminggu yang Lalu Menurut Status Pekerjaan Utama di Kabupaten Indragiri Hilir, 2021 <i>Population 15 Years of Age and Over who Worked During the Previous Week by Main Employment Statust Indragiri Hilir Regency, 2021</i> | 80 |

| | | |
|------------|--|-----|
| 3.2.4 | Tingkat Pengangguran Terbuka (TPT) dan Tingkat Partisipasi Angkatan Kerja (TPAK) Kabupaten Indragiri Hilir, 2013–2021 <i>Unemployment Rate (UR) and Labor Force Participation Rate (LFPR) by Regency/Municipality, 2013–2021</i> | 81 |
| 3.2.5 | Jumlah Pencari Kerja Terdaftar Menurut Kecamatan dan Jenis Kelamin di Kabupaten Indragiri Hilir, 2021 <i>Number of Registered Job Seeker by districts and Sex in Indragiri Hilir Regency, 2021</i> | 82 |
| 3.2.5 | Jumlah Pencari Kerja Terdaftar Menurut Kecamatan dan Tingkat Pendidikan di Kabupaten Indragiri Hilir, 2021 <i>Number of Registered Job Seeker by districts and Education in Indragiri Hilir Regency, 2021</i> | 83 |
| 3.2.6 | Jumlah Pencari Kerja Terdaftar menurut Tingkat Pendidikan dan Jenis Kelamin di Kabupaten Indragiri Hilir, 2021 <i>Number of Registered Job Seeker by Education Level and Sex in Indragiri Hilir Regency, 2021</i> | 84 |
| 3.2.7 | Upah Minimum Kabupaten (UMK) per Bulan Kabupaten Indragiri Hilir (rupiah), 2015-2022 <i>Regencal Minimum Wages per Month of Indragiri Hilir Regency (rupiahs), 2015-2022</i> | 85 |
| 4. | SOSIAL DAN KESEJAHTERAAN RAKYAT/SOCIAL AND WELFARE | |
| 4.1 | PENDIDIKAN/EDUCATION | |
| 4.1.1 | Jumlah Sekolah, Guru, dan Murid Taman Kanak-Kanak (TK) di Bawah Kementerian Pendidikan dan Kebudayaan Menurut Kecamatan di Kabupaten Indragiri Hilir, 2020/2021 dan 2021/2022 <i>Number of Schools, Teachers, and Pupils in Kindergarten Under The Ministry of Education and Culture by Subdistrict in Indragiri Hilir Regency, 2020/2021 and 2021/2022</i> | 103 |
| 4.1.2 | Jumlah Sekolah, Guru, dan Murid Raudatul Athfal (RA) di Bawah Kementerian Agama Menurut Kecamatan di Kabupaten Indragiri Hilir, 2020/2021 dan 2021/2022 <i>Number of Schools, Teachers, and Pupils in Raudatul Athfal (RA) Under The Ministry of Religious Affairs by Subdistrict in Indragiri Hilir Regency, 2020/2021 and 2021/2022</i> | 106 |

| | | |
|-------|---|-----|
| 4.1.3 | Jumlah Sekolah, Guru, dan Murid Sekolah Dasar (SD) di Bawah Kementerian Pendidikan dan Kebudayaan Menurut Kecamatan di Kabupaten Indragiri Hilir, 2020/2021 dan 2021/2022 <i>Number of Schools, Teachers, and Pupils in Primary Schools Under The Ministry of Education and Culture by Subdistrict in Indragiri Hilir Regency, 2020/2021 and 2021/2022.....</i> | 107 |
| 4.1.4 | Jumlah Sekolah, Guru, dan Murid Madrasah Ibtidaiyah (MI) di Bawah Kementerian Agama Menurut Kecamatan Menurut Kecamatan di Kabupaten Indragiri Hilir, 2020/2021 dan 2021/2022 <i>Number of Schools, Teachers, and Pupils in Madrasah Ibtidaiyah (MI) Under The Ministry of Religious Affairs by Subdistrict in Indragiri Hilir Regency, 2020/2021 and 2021/2022.....</i> | 110 |
| 4.1.5 | Jumlah Sekolah, Guru, dan Murid Sekolah Menengah Pertama (SMP) di Bawah Kementerian Pendidikan dan Kebudayaan Menurut Kecamatan di Kabupaten Indragiri Hilir, 2020/2021 dan 2021/2022 <i>Number of Schools, Teachers, and Pupils in Lower Secondary Schools Under The Ministry of Education and Culture by Subdistrict in Indragiri Hilir Regency, 2020/2021 and 2021/2022</i> | 113 |
| 4.1.6 | Jumlah Sekolah, Guru, dan Murid Madrasah Tsanawiyah (MTs) di Bawah Kementerian Agama Menurut Kecamatan di Kabupaten Indragiri Hilir, 2020/2021 dan 2021/2022 <i>Number of Schools, Teachers, and Pupils in Madrasah Tsanawiyah (MTs) Under The Ministry of Religious Affairs by Subdistrict in Indragiri Hilir Regency, 2020/2021 dan 2021/2022.....</i> | 116 |
| 4.1.7 | Jumlah Sekolah, Guru, dan Murid Sekolah Menengah Atas (SMA) di Bawah Kementerian Pendidikan dan Kebudayaan Menurut Kecamatan di Kabupaten Indragiri Hilir, 2020/2021 dan 2021/2022 <i>Number of Schools, Teachers, and Pupils in Upper Secondary Schools Under The Ministry of Education and Culture by Subdistrict in Indragiri Hilir Regency, 2020/2021 dan 2021/2022</i> | 119 |
| 4.1.8 | Jumlah Sekolah, Guru, dan Murid Sekolah Menengah Kejuruan (SMK) di Bawah Kementerian Pendidikan dan Kebudayaan Menurut Kecamatan di Kabupaten Indragiri Hilir, 2020/2021 dan 2021/2022 <i>Number of Schools, Teachers, and Pupils in Vocational High Schools</i> | |

| | | |
|--------|--|-----|
| | <i>Under The Ministry of Education and Culture by Subdistrict in Indragiri Hilir Regency, 2020/2021 dan 2021/2022</i> | 122 |
| 4.1.9 | Jumlah Sekolah, Guru, dan Murid Madrasah Aliyah (MA) di Bawah Kementerian Agama Menurut Kecamatan di Kabupaten Indragiri Hilir, 2020/2021 dan 2021/2022 <i>Number of Schools, Teachers, and Pupils in Madrasah Aliyah (MA) Under the Ministry of Religious Affairs by Subdistrict in Indragiri Hilir Regency, 2020/2021 dan 2021/2022</i> | 125 |
| 4.1.10 | Jumlah Desa ¹ /Kelurahan yang Memiliki Fasilitas Sekolah Menurut Kecamatan dan Tingkat Pendidikan di Kabupaten Indragiri Hilir, 2019-2021 <i>Number of Villages¹ Having Educational Facilities by Subdistrict and Educational Level in Indragiri Hilir Regency, 2019-2021.....</i> | 128 |
| 4.1.11 | Jumlah Dosen dan Mahasiswa Sekolah Tinggi Ilmu Kesehatan (STIKES) Husada Gemilang di Kabupaten Indragiri Hilir, 2020-2021 <i>Number of Lecturer and Student in Midwifery Academy (STIKES) of Husada Gemilang in Indragiri Hilir Regency, 2020-2021</i> | 133 |
| 4.1.12 | Jumlah Lulusan per Tahun di Sekolah Tinggi Ilmu Kesehatan (STIKES) Husada Gemilang di Kabupaten Indragiri Hilir, 2010-2021 <i>Number of Graduated Student in Midwifery Academy (STIKES) of Husada Gemilang in Indragiri Hilir Regency, 2010-2021</i> | 134 |
| 4.1.13 | Jumlah Mahasiswa Univeristas Islam Indragiri Menurut Fakultas dan Jenis Kelamin di Kabupaten Indragiri Hilir, 2020/2021 dan 2021/2022 <i>Number of Students in University of Indragiri Hilir by Faculty and Sex in Indragiri Hilir Regency, 2020/2021 and 2021/2022.....</i> | 135 |
| 4.1.14 | Jumlah Dosen Univeristas Islam Indragiri Menurut Fakultas dan Status Dosen di Kabupaten Indragiri Hilir, 2020/2021 dan 2021/2022 <i>Number of Lectures in University of Indragiri Hilir by Faculty and Lecturer Statust in Indragiri Hilir Regency, 2020/2021 and 2021/2022...</i> | 136 |
| 4.1.15 | Jumlah Lulusan Univeristas Islam Indragiri Menurut Fakultas Dan Jenis Kelamin di Kabupaten Indragiri Hilir, 2020/2021 dan 2021/2022 <i>Number of Lectures in University of Indragiri Hilir by Faculty and Lecturer Statust in Indragiri Hilir Regency, 2020/2021 and 2021/2022...</i> | 137 |
| 4.1.16 | Jumlah Mahasiswa STAI Auliaurrasyidin Menurut Program Studi Dan Jenis Kelamin di Kabupaten Indragiri Hilir, 2020/2021 dan 2021/2022 | |

| | | |
|------------|--|-----|
| | <i>Number of Students in Islamic Collage of Auliaurasyidin by Programme of Study and Sex in Indragiri Hilir Regency, 2020/2021 and 2021/2022.....</i> | 138 |
| 4.1.17 | Jumlah Dosen STAI Auliaurasyidin Menurut Program Studi dan Status Dosen di Kabupaten Indragiri Hilir, 2020/2021 dan 2021/2022 <i>Number of Lecturers in Islamic Collage of Auliaurasyidin by Programme of Study and Lecturer Status in Indragiri Hilir Regency, 2020/2021 and 2021/2022</i> | 139 |
| 4.1.18 | Jumlah Lulusan STAI Auliaurasyidin Menurut Program Studi dan Jenis Kelamin di Kabupaten Indragiri Hilir, 2020/2021 dan 2021/2022 <i>Number of Islamic Collage of Auliaurasyidin Alumnae by Programme of Study and Sex in Indragiri Hilir Regency, 2020/2021 and 2021/2022.....</i> | 140 |
| 4.1.19 | Angka Partisipasi Murni (APM) Menurut Jenjang Pendidikan di Kabupaten Indragiri Hilir, 2016-2021 <i>Net Participation Rates by Educational Level in Indragiri Hilir Regency, 2016-2021</i> | 141 |
| 4.1.20 | Angka Partisipasi Kasar (APK) Menurut Jenjang Pendidikan di Kabupaten Indragiri Hilir, 2016-2021 <i>Gross Participation Rates by Educational Level in Indragiri Hilir Regency, 2016-2021</i> | 142 |
| 4.1.21 | Angka Partisipasi Sekolah (APS) Menurut Kelompok Umur di Kabupaten Indragiri Hilir, 2016-2021 <i>School Participation Rates by Age Group in Indragiri Hilir Regency, 2016-2021</i> | 143 |
| 4.1.23 | Persentase Penduduk Berumur 15 Tahun ke Atas yang Melek Huruf Menurut Kelompok Umur di Kabupaten Indragiri Hilir, 2020-2021 <i>Percentage of Literate People Aged 15 Years and Over by Age Group in Indragiri Hilir Regency, 2020-2021</i> | 144 |
| 4.2 | KESEHATAN/HEALTH | |
| 4.2.1 | Jumlah Desa ¹ /Kelurahan Yang Memiliki Sarana Kesehatan Menurut Kecamatan di Kabupaten Indragiri Hilir, 2018-2020 <i>Number of Villages¹ Having Health Facilities by Subdistrict in Indragiri Hilir Regency, 2019- 2021</i> | 145 |

| | | |
|--------|--|-----|
| 4.2.2 | Jumlah Tenaga Kesehatan Menurut Kecamatan di Indragiri Hilir, 2021 <i>Number of Health Human Resources by Subdistric in Indragiri Hilir, 2021</i> | 151 |
| 4.2.3 | Jumlah Rumah Sakit Umum, Rumah Sakit Khusus, Rumah Sakit/Rumah Bersalin, Puskesmas, Klinik/ Balai Kesehatan, Posyandu, dan Poskesdes Menurut Kecamatan di Kabupaten Indragiri Hilir, 2020 dan 2021 <i>Number of General Hospital, Special Hospital, Maternity Hospital and Public Health Center, Medical Clinic, Integrated Service Post, Village maternity Cottage by Subdistrict in Indragiri Hilir Regency, 2020 and 2021</i> | 153 |
| 4.2.4 | Jumlah Kasus Penyakit Menurut Kecamatan dan Jenis Penyakit, 2021 <i>Number of Disease Cases by Subdistrict and Type of Disease, 2021</i> | 157 |
| 4.2.5 | Jumlah Ibu Hamil Melakukan Kunjungan K1, K4, dan Mendapat Tabel Zat Besi (Fe1, Fe3) di Kabupaten Indragiri Hilir, 2021 <i>Number of Pregnant Women Visiting K1, K4, and Received Iron Tables (Fe1, Fe3) in Indragiri Hilir Regency, 2021</i> | 158 |
| 4.2.6 | Jumlah Bayi Lahir Hidup dan Berat Badan Lahir Rendah (BBLR) Menurut Kecamatan di Kabupaten Indragiri Hilir, 2021 <i>Number of Live Born Babies and Low Birth Weight (LBW) by District in Indragiri Hilir Regency, 2021</i> | 159 |
| 4.2.7 | Jumlah Kelahiran Normal dan Pelayanan Ibu Nifas Menurut Kecamatan di Kabupaten Indragiri Hilir, 2021 <i>Number of Normal Births and Postpartum Mother Services by District in Indragiri Hilir Regency, 2021</i> | 160 |
| 4.2.8 | Jumlah Kematian Ibu dan Bayi Menurut Kecamatan, 2021 <i>Number of Maternal and Infant Mortality by Subdistrict, 2021</i> | 161 |
| 4.2.9 | Jumlah Pasangan Usia Subur (PUS) dan Peserta KB Aktif Menurut Kecamatan di kabupaten Indragiri Hilir, 2021 <i>Number of Couples of Childbearing Age (PUS) and Active Family Planning Participants by District in Indragiri Hilir Regency, 2021</i> | 162 |
| 4.2.10 | Jumlah Peserta KB Aktif Menurut Jenis KB di Kabupaten Indragiri Hilir, 2021 <i>Number of Active Family Planning Participants by Type of Family Planning in Indragiri Hilir Regency, 2021</i> | 163 |

| | | |
|------------|--|-----|
| 4.2.11 | Jumlah Peserta BPJS Kesehatan Menurut Kecamatan di Kabupaten Indragiri Hilir, 2021 <i>Number of BPJS Health Participants by District in Indragiri Hilir Regency, 2021</i> | 164 |
| 4.2.12 | Jumlah Peserta BPJS Kesehatan Menurut Kecamatan dan Jenis Kepesertaan di Kabupaten Indragiri Hilir, 2021 <i>Number of BPJS Health Participants by District and Type of Participation in Indragiri Hilir Regency, 2021</i> | 165 |
| 4.2.13 | Jumlah Peserta BPJS Kesehatan Menurut Kecamatan dan Segmen di Kabupaten Indragiri Hilir, 2021 <i>Number of BPJS Health Participants by District and Segment in Indragiri Hilir Regency, 2021</i> | 166 |
| 4.3 | AGAMA DAN SOSIAL LAINNYA RELIGION AND OTHER SOCIAL AFFAIRS | |
| 4.3.1 | Jumlah Penduduk Menurut Kecamatan dan Agama yang Dianut di Kabupaten Indragiri Hilir, 2021 <i>Number of Population by Subdistrict and Religion in Indragiri Hilir Regency, 2021</i> | 169 |
| 4.3.2 | Jumlah Tempat Peribadatan Menurut Kecamatan di Kabupaten Indragiri Hilir, 2021 <i>Number of Places of Worship by Subdistrict and Religion in Indragiri Hilir Regency, 2021</i> | 170 |
| 4.3.3 | Jumlah Pendaftaran Jamaah Haji Menurut Kecamatan dan Jenis Kelamin di Kabupaten Indragiri Hilir, 2021 <i>Number of Pilgrims by Subdistrict and Sex in Indragiri Hilir Regency, 2021</i> | 171 |
| 4.3.4 | Jumlah Perkara yang Diterima dan Diselesaikan oleh Pengadilan Agama Tembilahan Menurut Jenis Perkara, 2020-2021 <i>Number of Cases Received and Settled by Religious Courts of Tembilahan by Case Type, 2020-2021</i> | 172 |
| 4.3.5 | Jumlah Perceraian Menurut Penyebabnya di Kabupaten Indragiri Hilir, 2020-2021 <i>Number of Divorces by Causes in Indragiri Hilir Regency, 2020-2021</i> | 173 |

| | | |
|------------|--|-----|
| 4.3.6 | Jumlah Desa ¹ /Kelurahan yang Mengalami Bencana Alam ² Menurut Kecamatan di Kabupaten Indragiri Hilir, 2019, 2020, dan 2021 <i>Number of Villages¹ that Had Natural Disaster² by Subdistrict in Indragiri Hilir Regency, 2019, 2020, and 2021</i> | 174 |
| 4.3.7 | Jumlah Kejadian Kebakaran Menurut Bulan di Kabupaten Indragiri Hilir, 2021 <i>Number of Fire Accidents by Month in Indragiri Hilir Regency, 2021.....</i> | 175 |
| 4.3.8 | Jumlah Kejadian Kebakaran Menurut Bulan dan Penyebab Kebakaran di Kabupaten Indragiri Hilir, 2021 <i>Number of Fire Accidents by Month and Cause of Fire in Indragiri Hilir Regency, 2021</i> | 176 |
| 4.3.9 | Jumlah Kejadian Kebakaran Menurut Bulan dan Pokok Benda yang Terbakar di Kabupaten Indragiri Hilir, 2021 <i>Number of Fire Accidents by Month and Fired Material in Indragiri Hilir Regency, 2021</i> | 177 |
| 4.4 | KRIMINALITAS/CRIME | |
| 4.4.1 | Lokasi dan Jumlah Pos Polisi Kepolisian Sektor Indragiri Hilir, 2021 <i>Location and Number of Pos of Regional and Sector Police Force Indragiri Hilir Regency, 2021</i> | 178 |
| 4.4.2 | Jumlah Kecelakaan Lalu Lintas, Korban, dan Kerugian Materil karena Tabrakan Menurut Bulan di Kabupaten Indragiri Hilir, 2021 <i>Number of Traffic Accident, Victims, and Material Losses Due to by Collision by Month in Indragiri Hilir Regency, 2021</i> | 179 |
| 4.4.3 | Jumlah Kecelakaan Lalu Lintas Korban, dan Kerugian Materil karena Kecelakaan Murni Menurut Bulan di Kabupaten Indragiri Hilir, 2021 <i>Number of Traffic Accident, Victims, and Material Losses Due to by Pure Collision by Month in Indragiri Hilir Regency, 2021</i> | 180 |
| 4.4.4 | Jumlah Kecelakaan Lalu Lintas, Korban, dan Kerugian Materil karena Tabrak Lari Menurut Bulan di Kabupaten Indragiri Hilir, 2021 <i>Number of Traffic Accident, Victims, and Material Losses Due to Hit and Run by Month in Indragiri Hilir Regency, 2021</i> | 181 |
| 4.4.5 | Jumlah Tindak Pidana (JTP) dan Penyelesaian Tindak Pidana (PTP) Kasus Kriminalitas Wilayah Hukum | |

| | | |
|--------|---|-----|
| | Kepolisian Resor Indragiri Hilir Menurut Bulan, 2021 <i>Crime Total and Crime Clearance by Month in Regional Police Force of Indragiri Hilir, 2021</i> | 182 |
| 4.4.6 | Jumlah Tindak Pidana (JTP) dan Penyelesaian Tindak Pidana (PTP) Kasus Kriminalitas Menurut Jenis Perkara Wilayah Hukum Kepolisian Resor Indragiri Hilir, 2021 <i>Crime Total and Crime Clearance by Type of Cases in Regional Police Force of Indragiri Hilir, 2021</i> | 183 |
| 4.4.7 | Jumlah Surat Izin Mengemudi (SIM) Baru yang Diterbitkan oleh Kepolisian Resor Indragiri Hilir Menurut Bulan dan Jenis SIM, 2021 <i>Number of New Driving Licenses Published by Regional Police Force of Indragiri Hilir by Month and Kind of Licenses, 2021</i> | 186 |
| 4.4.8 | Jumlah Perpanjangan Surat Izin Mengemudi (SIM) yang Diterbitkan oleh Kepolisian Resor Indragiri Hilir Menurut Bulan dan Jenis SIM, 2021 <i>Number of Extension of Driving Licenses Published by Regional Police Force of Indragiri Hilir by Month and Kind of Licenses, 2021</i> | 187 |
| 4.4.9 | Jumlah Peningkatan Surat Izin Mengemudi (SIM) yang Diterbitkan oleh Kepolisian Resor Indragiri Hilir Menurut Bulan dan Jenis SIM, 2021 <i>Number of Improved Driving Licenses Published by Regional Police Force of Indragiri Hilir by Month and Kind of Licenses, 2021</i> | 188 |
| 4.4.10 | Jumlah Tindak Pidana (JTP) Kasus Narkotika Menurut Bulan dan Jenis Perkara Wilayah Hukum Kepolisian Resor Indragiri Hilir, 2021 <i>Number of Drugs Cases Reported by Month and Types of Cases in Regional Police Force of Indragiri Hilir, 2021</i> | 189 |
| 4.4.11 | Penyelesaian Tindak Pidana Kasus Narkotika Menurut Bulan dan Jenis Perkara Wilayah Hukum Kepolisian Resor Indragiri Hilir, 2021 <i>Number of Drugs Cases Resolved by Month and Types of Cases in Regional Police Force of Indragiri Hilir, 2021</i> | 190 |
| 4.4.12 | Jumlah Kejahatan yang Dilaporkan, Risiko Penduduk Terjadi Tindak Pidana per 100.000 Penduduk, Persentase Penyelesaian Tindak Pidana, dan Selang Waktu Terjadinya Tindak Pidana Menurut Bulan Kepolisian Resort di Kabupaten Indragiri Hilir, 2021 (Sat Reskrim) <i>Crime Total, Crime Rate per 100,000 Population, Percentage of Crime Clearance, and Time Interval of Crime Occurance by Departmental (Resort) Police Office in Indragiri Hilir, 2021</i> | 191 |

| | | |
|--------|---|-----|
| 4.4.13 | Jumlah Kejahatan yang Dilaporkan, Risiko Penduduk Terjadi Tindak Pidana per 100.000 Penduduk, Persentase Penyelesaian Tindak Pidana, dan Selang Waktu Terjadinya Tindak Pidana Menurut Bulan Kepolisian Resort di Kabupaten Indragiri Hilir, 2021 (<i>Sat Narkoba Crime Total, Crime Rate per 100,000 Population, Percentage of Crime Clearance, and Time Interval of Crime Occurance by Departmental (Resort) Police Office in Indragiri Hilir, 2021</i>)..... | 192 |
| 4.4.14 | Lokasi dan Jumlah Personil Kepolisian Resor dan Kepolisian Sektor Indragiri Hilir, 2021 (<i>Location and Number of Personnel of Regional and Sector Police Force Indragiri Hilir Regency, 2021</i>) | 193 |
| 4.4.15 | Jumlah Perkara yang Diterima dan Diselesaikan Menurut Bulan di Kabupaten Indragiri Hilir, 2021 (<i>Number of Crime Cases Reported and Resolved by Month in Indragiri Hilir Regency, 2021</i>) | 194 |
| 4.4.16 | Jumlah Perkara Pidana yang Diputuskan dan Sisa Perkara Menurut Jenis Perkara di Kabupaten Indragiri Hilir, 2021 (<i>Number of Decided Criminal Cases and the Rest of Case by Kind of Case in Indragiri Hilir Regency, 2021</i>) | 196 |
| 4.4.17 | Jumlah Sisa Perkara Pidana Tahun Lalu dan Perkara Pidana yang Baru Masuk di Kabupaten Indragiri Hilir, 2021 (<i>Number of the Rest of Crime Case Last Year and New Entered Crime Case in Indragiri Hilir Regency, 2021</i>) | 197 |
| 4.4.18 | Jumlah Gugatan dan Permohonan Perkara Perdata di Kabupaten Indragiri Hilir, 2021 (<i>Number of Accusation and Application of Civil Cases in Indragiri Hilir Regency, 2021</i>)..... | 198 |
| 4.4.19 | Jumlah Narapidana Menurut Bulan dan Jenis Kelamin di Kabupaten Indragiri Hilir, 2020-2021 (<i>Number of Prisoner by Month and Sex in Indragiri Hilir Regency, 2020-2021</i>) | 199 |

**4.5 KEMISKINAN DAN PEMBANGUNAN MANUSIA
POVERTY AND HUMAN DEVELOPMENT**

| | | |
|------------|--|-----|
| 4.5.1 | Garis Kemiskinan, Jumlah, dan Persentase Penduduk Miskin di Kabupaten Indragiri Hilir 2007 – 2021 <i>Poverty Line, Number, and Percentage of Poor People in Indragiri Hilir Regency 2007 - 2021</i> | 200 |
| 4.5.2 | Indeks Kedalaman Kemiskinan (P1) dan Indeks Keparahan Kemiskinan (P2) di Kabupaten Indragiri Hilir, 2014 – 2021 <i>Poverty Gap Index (P1) and Poverty Severity Index (P2) in Indragiri Hilir Regency, 2014-2021</i> | 201 |
| 4.5.3 | Rasio Gini di Kabupaten Indragiri Hilir, 2018 – 2021 <i>Gini Ratio of Indragiri Hilir Regency, 2010-2021</i> | 202 |
| 4.5.4 | Indeks Pembangunan Manusia (IPM) di Kabupaten Indragiri Hilir, 2010 – 2021 <i>Human Development Index (HDI) in Indragiri Hilir Regency, 2010-2021</i> | 203 |
| 5. | PERTANIAN, KEHUTANAN, PETERNAKAN, DAN PERIKANAN/ AGRICULTURE, FORESTRY, LIVESTOCK, AND FISHERY | |
| 5.1 | TANAMAN PANGAN/FOOD CROPS | |
| 5.1.1 | Luas Panen, Produktivitas, Produksi Padi ¹ Menurut Bulan di Kabupaten Indragiri Hilir, 2019 dan 2020 <i>Harvested Area, Productivity, Production of Paddy¹ by Month in Indragiri Hilir Regency, 2020 and 2021</i> | 217 |
| 5.1.2 | Produksi Beras dan Konsumsi Beras Menurut Bulan di Kabupaten Indragiri Hilir, 2020 dan 2021 <i>Rice Production, and Rice Consumption by Month in Indragiri Hilir Regency, 2020 and 2021</i> | 218 |
| 5.1.3 | Luas Panen, Produktivitas, Produksi Kacang Tanah dan Kacang Hijau Menurut Kecamatan di Kabupaten Indragiri Hilir, 2021 <i>Harvested Area, Productivity, Production of Peanuts and Green Beans by Subdistrict in Indragiri Hilir Regency, 2021</i> | 219 |
| 5.1.4 | Luas Panen, Produktivitas, Produksi Ubi Kayu dan Ubi Jalar di Kecamatan di Kabupaten Indragiri Hilir, 2021 <i>Harvested Area, Productivity, Production of Cassava and Sweet Potato by Subdistrict in Indragiri Hilir Regency, 2021</i> | 220 |

| | | |
|--------------------------------------|---|-----|
| 5.1.5 | Luas Panen, Produktivitas, Produksi Jagung dan Kedelai di Kecamatan di Kabupaten Indragiri Hilir, 2021 <i>Harvested Area, Productivity, Production of Corn and Soya by Subdistrict in Indragiri Hilir Regency, 2021</i> | 221 |
| 5.2 HORTIKULTURA/HORTICULTURE | | |
| 5.2.1 | Luas Panen Tanaman Sayuran Menurut Kecamatan dan Jenis Tanaman (ha) di Kabupaten Indragiri Hilir, 2020 dan 2021 <i>Harvested Area of Vegetables by Subdistrict and Kind of Plant (ha) in Indragiri Hilir Regency, 2020 and 2021</i> | 222 |
| 5.2.2 | Produksi Tanaman Sayuran Menurut Kecamatan dan Jenis Tanaman (kwintal) di Kabupaten Indragiri Hilir, 2020 dan 2021 <i>Production of Vegetables by Subdistrict and Kind of Plant (quintal), 2020 dan 2021</i> | 226 |
| 5.2.3 | Luas Panen Tanaman Sayuran dan Buah-buahan Semusim Menurut Jenis Tanaman (ha) di Kabupaten Indragiri Hilir, 2018–2021 <i>Harvested Area of Seasonal Vegetables and Fruits by Kind of Plant (ha) in Indragiri Hilir Regency, 2018–2021</i> | 230 |
| 5.2.4 | Produksi Tanaman Sayuran dan Buah-buahan Semusim Menurut Jenis Tanaman (kwintal) di Kabupaten Indragiri Hilir, 2018–2021 <i>Production of Seasonal Vegetables and Fruits by Kind of Plant (quintal) in Indragiri Hilir Regency, 2018–2021</i> | 231 |
| 5.2.5 | Luas Panen Tanaman Biofarmaka Menurut Kecamatan dan Jenis Tanaman (m ²) di Kabupaten Indragiri Hilir, 2020 dan 2021 <i>Harvested Area of Medicinal Plants by Subdistrict and Kind of Plant (m²) in Indragiri Hilir Regency, 2020 and 2021</i> | 232 |
| 5.2.6 | Produksi Tanaman Biofarmaka Menurut Kecamatan dan Jenis Tanaman (kg) di Kabupaten Indragiri Hilir, 2020 and 2021 <i>Production of Medicinal Plants by Subdistrict and Kind of Plant (kg) in Indragiri Hilir Regency, 2020 and 2021</i> | 237 |
| 5.2.7 | Luas Panen Tanaman Biofarmaka Menurut Jenis Tanaman (m ²) di Kabupaten Indragiri Hilir, 2018–2021 <i>Harvested Area of Medicinal Plants by Kind of Plant (m²) in Indragiri Hilir Regency, 2018–2021</i> | 242 |

| | | |
|------------|---|-----|
| 5.2.8 | Produksi Tanaman Biofarmaka Menurut Jenis Tanaman (kg) di Kabupaten Indragiri Hilir, 2018–2021 <i>Production of Medicinal Plants by Kind of Plant (kg) in Indragiri Hilir Regency, 2018–2021</i> | 243 |
| 5.2.9 | Produksi Buah-buahan Menurut Kecamatan dan Jenis Tanaman (kwintal) di Kabupaten Indragiri Hilir, 2020 and 2021 <i>Production of Fruits by Subdistrict and Kind of Plant (quintal) in Indragiri Hilir Regency, 2020 and 2021</i> | 244 |
| 5.2.10 | Produksi Buah–Buahan dan Sayuran Tahunan Menurut Jenis Tanaman (kwintal) di Kabupaten Indragiri Hilir, 2018–2021 <i>Production of Annual Fruits and Vegetables by Kind of Plant (kwintal) in Indragiri Hilir Regency, 2018–2021</i> | 251 |
| 5.3 | PERKEBUNAN/ESTATE CROPS | |
| 5.3.1 | Luas Areal Tanaman Perkebunan Menurut Kecamatan dan Jenis Tanaman (ha) di Kabupaten Indragiri Hilir, 2019 dan 2020 <i>Planted Area of Estate Crops by Subdistrict and Type of Crops (ha) in Indragiri Hilir Regency, 2019 dan 2020</i> | 252 |
| 5.3.2 | Produksi Perkebunan Menurut Kecamatan dan Jenis Tanaman (ton) di Kabupaten Indragiri Hilir, 2019 dan 2020 <i>Production of Estate by Subdistrict and Type of Crops (ton) in Indragiri Hilir, 2019 and 2020</i> | 255 |
| 5.4 | PETERNAKAN/LIVESTOCK | |
| 5.4.1 | Populasi Ternak Menurut Kecamatan dan Jenis Ternak di Kabupaten Indragiri Hilir (ekor), 2021 | |
| | <i>Livestock Population by Subdistrict and Kind of Livestock in Indragiri Hilir Regency (heads), 2021</i> | 258 |
| 5.4.2 | Populasi Unggas Menurut Kecamatan dan Jenis Unggas di Kabupaten Indragiri Hilir (ekor), 2021 <i>Fowl Population by Subdistrict and Kind of Fowl in Indragiri Hilir Regency (heads), 2021</i> | 260 |
| 5.4.3 | Jumlah Ternak yang Dipotong Menurut Kecamatan dan Jenis Ternak di Kabupaten Indragiri Hilir (ekor), 2021 <i>Number of Cut Livestock by Subdistrict and Kind of Livestock in</i> | |

| | Halaman Page |
|--|-----------------|
| | 262 |
| 5.4.4 | 263 |
| 5.4.5 | 264 |
| 5.4.6 | 265 |
| 5.5 PERIKANAN/FISHERY | |
| 5.5.1 | 266 |
| 5.5.2 | 267 |
| 5.5.3 | 268 |
| 6. INDUSTRI, PERTAMBANGAN, DAN ENERGI/ INDUSTRY, MINING, AND ENERGY | |
| 6.1 | 277 |
| 6.2 | |

| | Halaman Page |
|------------|--|
| | <i>Number of Customers and Distributed Water by Customer in Indragiri Hilir Regency, 2020</i> 278 |
| 6.3 | <i>Jumlah Pelanggan dan Air yang Disalurkan Menurut Kecamatan di Kabupaten Indragiri Hilir, 2020 Number of Customers and Distributed Water by Subdistrict in Indragiri Hilir Regency, 2020</i> 279 |
| 7. | Pariwisata/<i>Tourism</i> |
| 7.1 | <i>Tingkat Penghunian Kamar (TPK) dan Tingkat Pemakaian Tempat Tidur (TPPT) di Kabupaten Indragiri Hilir (persen), 2014–2020 Room Occupancy Rate and Bed Usage Rate in Indragiri Hilir Regency (percent), 2014 - 2020</i> 289 |
| 7.2 | <i>Rata-rata Lama Menginap Tamu di Kabupaten Indragiri Hilir (hari), 2014–2020 Average Length of Guest Stay in Indragiri Hilir Regency (days), 2014 - 2020</i> 290 |
| 7.3 | <i>Jumlah Tamu Hotel di Kabupaten Indragiri Hilir (Orang), 2014–2020 Number of Hotel Guest in Indragiri Hilir Regency (People), 2014 - 2020.</i> 291 |
| 7.4 | <i>Jumlah Akomodasi, Kamar, dan Tempat Tidur yang Tersedia pada Hotel Bintang di Kabupaten Indragiri Hilir, 2014–2021 Number of Accommodations, Available Rooms and Beds in Classified Hotel in Indragiri Hilir Regency, 2014–2021</i> 292 |
| 7.5 | <i>Jumlah Akomodasi, Kamar, dan Tempat Tidur yang Tersedia pada Hotel Nonbintang dan Akomodasi Lainnya di Kabupaten Indragiri Hilir, 2014–2021 Number of Accommodations, Available Rooms and Beds in Non-Classified Hotel and Other Accommodations in Indragiri Hilir Regency, 2014–2021</i> 293 |
| 7.6 | <i>Jumlah Paspor yang Diterbitkan Menurut Bulan di Kantor Imigrasi Tembilahan, 2021 Number of Published Passport by Month in Immigration Office Tembilahan, 2021</i> 294 |
| 8. | TRANSPORTASI DAN KOMUNIKASI/ TRANSPORTATION AND COMMUNICATION |
| 8.1 | TRANSPORTASI/TRANSPORTATION |

| | | |
|------------|---|-----|
| 8.1.1 | Panjang Jalan Menurut Tingkat Kewenangan Pemerintahan (km) di Kabupaten Indragiri Hilir, 2016–2021 <i>Length of Roads by Regency/Municipality and Level of Government Authority (km), 2016-2021</i> | 304 |
| 8.1.2 | Panjang Jalan Menurut Jenis Permukaan di Kabupaten Indragiri Hilir (km), 2017-2021 <i>Length of Roads by Type of Road Surface in Indragiri Hilir Regency (km), 2017-2021</i> | 305 |
| 8.1.3 | Panjang Jalan Menurut Kondisi Jalan di Kabupaten Indragiri Hilir (km),2017-2021 <i>Length of Roads by Type of Road Surface in Indragiri Hilir Regency, 2017-2021</i> | 306 |
| 8.2 | KOMUNIKASI/COMMUNICATION | |
| 8.2.1 | Daftar Kantor Pos Pembantu dan Alamat Menurut Kecamatan di Kabupaten Indragiri Hilir, 2020 <i>List of Auxiliary Mail Office and Address by Subdistrict in Indragiri Hilir, 2020</i> | 307 |
| 8.2.2 | Banyaknya Surat yang Diterima dan Dikirim Menurut Jenisnya pada Kantor Pos Tembilahan 29200, 2019 dan 2020 <i>Amount of Received and Sent Letter by Kind of Letter in Mail Office of Tembilahan 29200, 2019 and 2020</i> | 308 |
| 8.2.3 | Banyaknya Uang yang Diterima dan Dibayarkan Melalui Weselpos pada Kantor Pos Tembilahan, 2020 <i>Total of Received and Paid Money Through Notes at Mail Office of Tembilahan, 2020</i> | 309 |
| 8.2.4 | Banyaknya Uang yang Diterima dan Dibayarkan Melalui Tabanas pada Kantor Pos Tembilahan, 2020 <i>Total of Received and Paid Money Through Savings at Mail Office of Tembilahan, 2020</i> | 310 |
| 8.2.4 | Jumlah Menara dan Operator Seluler Menurut Kecamatan di Kabupaten Indragiri Hilir, 2021 <i>Number of Towers and Cellular Operators by District in Indragiri Hilir Regency, 2021</i> | 311 |

**9. PERBANKAN, KOPERASI, DAN HARGA-HARGA/
BANKING, COOPERATIVE, AND PRICES**

9.1 KOPERASI/COOPERATIVE

| | | |
|-------|---|-----|
| 9.1.1 | Banyaknya Koperasi Menurut Kecamatan dan Jenis Koperasi di Kabupaten Indragiri Hilir, 2020 <i>Number of Cooperatives by Subdistrict and Type of Cooperative in Indragiri Hilir Regency, 2020</i> | 321 |
| 9.1.2 | Banyaknya Koperasi Menurut Jenis dan Keaktifan di Kabupaten Indragiri Hilir, 2020 <i>Number of Cooperatives by Type and Activeness in Indragiri Hilir Regency, 2020</i> | 322 |
| 9.1.3 | Jumlah Anggota dan Rapat Tahunan Menurut Jenis Koperasi di Kabupaten Indragiri Hilir, 2020 <i>Number of Members and Annual Members Meeting by Type of Cooperative in Indragiri Hilir Regency, 2020</i> | 323 |
| 9.1.4 | Jumlah Modal Koperasi Menurut Jenis Koperasi dan Jenis Modal di Kabupaten Indragiri Hilir (Ribuan Rupiah), 2020 <i>Number of Cooperatives Capital by Type of Cooperative and Kind of Cooperative Capital in Indragiri Hilir Regency (Thousand Rupiah), 2020</i> | 324 |
| 9.1.5 | Sisa Hasil Usaha dan Volume Usaha Koperasi Menurut Jenis Koperasi di Kabupaten Indragiri Hilir (Ribuan Rupiah), 2020 <i>Net Income and Bussines Volume by Type of Cooperative in Indragiri Hilir Regency (Thousand Rupiah), 2020</i> | 325 |
| 9.1.6 | Jumlah Usaha Mikro Kecil dan Menengah (UMKM) di Kabupaten Indragiri Hilir, 2017- 2021 <i>Number of Micro, Small, and Medium Enterprises in Indragiri Hilir Regency, 2017-2021</i> | 326 |

9.2 HARGA-HARGA/PRICES

| | | |
|-------|---|-----|
| 9.2.1 | Indeks Harga Konsumen per bulan Menurut Kelompok Pengeluaran (2018=100) di Kota Tembilahan, 2021 <i>Monthly Consumer Price Index by Expenditure Group (2018=100) in Tembilahan City, 2021</i> | 327 |
|-------|---|-----|

| | | |
|------------|--|-----|
| 9.2.2 | Laju Inflasi Bulanan per Bulan Menurut Kelompok Pengeluaran (2018=100) di Kota Tembilahan, 2021 <i>Monthly Inflation Rate by Expenditure Group (2018=100) in Tembilahan City, 2021</i> | |
| 9.2.3 | Laju Inflasi Kalender per Bulan Menurut Kelompok Pengeluaran (2018=100) di Tembilahan, 2021 <i>Monthly Calendar Inflation Rate by Expenditure Group (2018=100) in Tembilahan, 2021</i> | 334 |
| 9.2.4 | Laju Inflasi Tahun ke Tahun per Bulan Menurut Kelompok Pengeluaran (2018=100) di Tembilahan, 2021 <i>Monthly Year on Year Inflation Rate by Expenditure Group (2018=100) di Tembilahan, 2021</i> | 338 |
| 9.2.5 | Indeks Harga Konsumen dan Laju Inflasi per Bulan di Tembilahan (Tahun Dasar 2018=100), 2021 <i>Monthly Consumer Price Index and Inflation Rate in Tembilahan (Base Year 2018=100), 2021</i> | 342 |
| 9.3 | PERBANKAN/BANKING | |
| 9.3.1 | Jumlah Kantor Bank Menurut Kelompok Bank di Kabupaten Indragiri Hilir, 2020-2021 <i>Number of Bank Office by Bank Types in Indragiri Hilir Regency, 2020-2021</i> | 343 |
| 9.3.2 | Jumlah Pinjaman Rupiah Bank Umum Berdasarkan Usaha (Sektor Ekonomi) di Indragiri Hilir, 2021 (Dalam Rupiah) <i>Amount Of Commercial Bank Rupiah Loans by Business (Economic Sector) in Indragiri Hilir, 2021 (Rupiah)</i> | 345 |
| 9.3.3 | Jumlah Pinjaman Rupiah Bank Umum Penggunaan di Indragiri Hilir, 2021 (Dalam Rupiah) <i>Amount Of Commercial Bank Rupiah Loans on Usage in Indragiri Hilir, 2021 (Rupiah)</i> | 351 |
| 9.3.4 | Jumlah Pinjaman Rupiah Bank Umum Penggunaan di Indragiri Hilir, 2021 (Dalam Rupiah) <i>Amount Of Commercial Bank Rupiah Loans on Usage in Indragiri Hilir, 2021 (Rupiah)</i> | 353 |

| | | |
|--------|--|-----|
| 9.3.5 | Posisi Pinjaman Rupiah Bank Umum pada UMKM Menurut Lapangan Usaha di Indragiri Hilir, 2021 (Dalam Rupiah) <i>Position of Commercial Bank Rupiah Loans to Small and Medium Enterprise by Business Field in Indragiri Hilir, 2021 (Rupiah)</i> | 355 |
| 9.3.6 | Posisi Pinjaman Rupiah Bank Umum pada UMKM Menurut Jenis Penggunaan di Indragiri Hilir, 2021 (Dalam Rupiah) <i>Position of Commercial Bank Rupiah Loans to Small and Medium Enterpris by Type of Use in Indragiri Hilir, 2021 (Rupiah)</i> | 359 |
| 9.3.7 | Posisi Pinjaman (Rupiah dan Valuta Asing) yang Diberikan oleh Bank Konvensional - Persero menurut Jenis Penggunaan di Indragiri Hilir, 2021 (Dalam Rupiah) <i>Loan Position (Rupiah and Foreign Exchange) Provided by Conventional Banks - Persero by Type of Use in Indragiri Hilir, 2021 (Rupiah)</i> | 361 |
| 9.3.8 | Posisi Pinjaman (Rupiah dan Valuta Asing) yang Diberikan oleh Bank Umum Konvensional - Pembangunan Daerah menurut Jenis Penggunaan di Indragiri Hilir, 2021 (Dalam Rupiah) <i>Loan Position (Rupiah and Foreign Exchange) Provided by Conventional Commercial Banks - Regional Development by Type of Use in Indragiri Hilir, 2021 (Rupiah)</i> | 363 |
| 9.3.9 | Posisi Pinjaman (Rupiah) yang Diberikan oleh Bank Perkreditan Rakyat (BPR) pada Kelompok BPR/BPRS menurut Jenis Penggunaan di Indragiri Hilir, 2021 (Dalam Ribuan Rupiah) <i>Loan Position (Rupiah) Provided by Rural Banks in the BPR/BPRS Group by Type of Use in Indragiri Hilir, 2021 (Thousand Rupiah)</i> | 365 |
| 9.3.10 | Jumlah Rekening dan Nominal Giro Bank Umum di Indragiri Hilir, 2021 (Dalam Rupiah) <i>Number of Commercial Bank Accounts and Current Accounts in Indragiri Hilir, 2021 (In Rupiah)</i> | 367 |
| 9.3.11 | Jumlah Rekening dan Nominal Tabungan Bank Umum di Indragiri Hilir, 2021 (Dalam Rupiah) <i>Number of Commercial Bank Accounts and Savings in Indragiri Hilir, 2021 (In Rupiah)</i> | 368 |
| 9.3.12 | Jumlah Rekening dan Nominal Deposito Bank Umum di Indragiri Hilir, 2021 (Dalam Rupiah) | |

| | | |
|-------------|--|-----|
| | <i>Number of Accounts and Nominal Deposits for Commercial Banks in Indragiri Hilir, 2021 (In Rupiah).....</i> | 369 |
| 9.3.13 | Jumlah Rekening dan Nominal Tabungan pada BPR di Indragiri Hilir, 2021 (Dalam Ribuan Rupiah) <i>Number of Accounts and Nominal Savings at Rural Banks in Indragiri Hilir, 2021 (In Thousand Rupiah).....</i> | 370 |
| 9.3.14 | Jumlah Rekening dan Nominal Deposito pada BPR di Indragiri Hilir, 2021 (Dalam Ribuan Rupiah) <i>Number of Accounts and Nominal Deposits at Rural Banks in Indragiri Hilir, 2021 (In Thousand Rupiah).....</i> | 371 |
| 10. | PENGELUARAN PENDUDUK/POPULATION EXPENDITURE | |
| 10.1 | Rata-rata Pengeluaran per Kapita Sebulan Menurut Kelompok Barang di Kabupaten Indragiri Hilir, 2020-2021 <i>Monthly Average Expenditure per Capita by Commodity Group in Indragiri Hilir Regency, 2020-2021.....</i> | 381 |
| 10.2 | Persentase Rata-rata Pengeluaran per Kapita Sebulan menurut Kelompok Barang di Kabupaten Indragiri Hilir, 2020-2021 <i>Percentage of Monthly Average Expenditure per Capita by Commodity Group in Indragiri Hilir Regency, 2020-2021.....</i> | 382 |
| 10.3 | Persentase Penduduk Menurut Golongan Pengeluaran Per Kapita Sebulan di Kabupaten Indragiri Hilir, 2020 dan 2021 <i>Percentage of Population by Expenditure Group Per Capita Monthly in Indragiri Hilir Regency, 2020 and 2021.....</i> | 383 |
| 11. | PERDAGANGAN/TRADE | |
| 11.1 | EKSPOR/EXPORT | |
| 11.1.1 | Volume dan Nilai Ekspor Kabupaten Indragiri Hilir Menurut Pelabuhan Muat, 2020 dan 2021 <i>Volume and Value Eksport of Indragiri Hilir Regency by Port of Loaded, 2020 and 2021.....</i> | 393 |
| 11.1.2 | Volume dan Nilai Ekspor Kabupaten Indragiri Hilir Menurut Negara Tujuan, 2020 dan 2021 | |

| | | |
|-------------|---|-----|
| | <i>Volume and Value Eksport of Indragiri Hilir Regency by Country of Destination, 2020 and 2021</i> | 394 |
| 11.1.3 | Volume dan Nilai Ekspor Kabupaten Indragiri Hilir Menurut Kelompok Barang, 2020 dan 2021 <i>Volume and Value Eksport of Indragiri Hilir Regency by Commodity, 2020 and 2021</i> | 395 |
| 11.2 | IMPOR/IMPORT | |
| 11.2.1 | Volume dan Nilai Impor Kabupaten Indragiri Hilir Menurut Negara Asal, 2020 dan 2021 <i>Import Volume and Value Indragiri Hilir by Country of Origin, 2020 and 2021</i> | 397 |
| 11.2.2 | Volume dan Nilai Impor Kabupaten Indragiri Hilir Menurut Pelabuhan Bongkar, 2020 dan 2021 <i>Import Volume and Value of Indragiri Hilir Regency According Unloading Port, 2020 and 2021</i> | 401 |
| 11.2.3 | Volume dan Nilai Impor Kabupaten Indragiri Hilir Menurut Kelompok Barang, 2020 dan 2021 <i>Volume and Value Import Indragiri Hilir Regency by Commodity, 2020 and 2021</i> | 402 |
| 12. | SISTEM NERACA REGIONAL/SYSTEM OF REGIONAL ACCOUNTS | |
| 12.1 | Produk Domestik Regional Bruto Atas Dasar Harga Berlaku Menurut Lapangan Usaha (juta rupiah) di Kabupaten Indragiri Hilir, 2017-2021 <i>Gross Regional Domestic Product at Current Market Prices by Industry (million rupiahs), 2017-2021</i> | 417 |
| 12.2 | Produk Domestik Regional Bruto Atas Dasar Harga Konstan 2010 Menurut Lapangan Usaha (juta rupiah) di Kabupaten Indragiri Hilir, 2017-2021 <i>Gross Regional Domestic Product at 2010 Constant Market Prices by Industry (million rupiahs), 2017-2021</i> | 419 |

| | | |
|------|---|-----|
| 12.3 | <p>Distribusi Persentase Produk Domestik Regional Bruto Atas Dasar Harga Berlaku Menurut Lapangan Usaha di Kabupaten Indragiri Hilir, 2017-2021 <i>Percentage Distribution of Gross Regional Domestic Product at Current Market Prices by Industry in Indragiri Hilir, 2017-2021</i></p> | 421 |
| 12.4 | <p>Laju Pertumbuhan Produk Domestik Regional Bruto Atas Dasar Harga Konstan 2010 Menurut Lapangan Usaha (persen) di Kabupaten Indragiri Hilir, 2017-2021 <i>Growth Rate of Gross Regional Domestic Product at 2010 Constant Market Prices by Industry (percent) in Indragiri Hilir Regency, 2017-2021</i></p> | 423 |
| 12.5 | <p>Laju Implisit Produk Domestik Regional Bruto Seri 2010 Kabupaten Indragiri Hilir Menurut Lapangan Usaha (2010 = 100) di Kabupaten Indragiri Hilir, 2017-2021 <i>Implicit Growth Rate of Gross Regional Domestic Product Series 2010 of Indragiri Hilir Regency by Industry (2010 =100) in Indragiri Hilir, 2017-2021</i></p> | 425 |
| 12.6 | <p>Produk Domestik Regional Bruto Atas Dasar Harga Berlaku Menurut Jenis Pengeluaran (juta rupiah) di Kabupaten Indragiri Hilir, 2017-2021 <i>Gross Regional Domestic Product at Current Market Prices by Type of Expenditure (million rupiahs) in Indragiri Hilir Regency, 2017-2021</i></p> | 427 |
| 12.7 | <p>Produk Domestik Regional Bruto Atas Dasar Harga Konstan 2010 Menurut Jenis Pengeluaran (juta rupiah) di Kabupaten Indragiri Hilir, 2017-2021 <i>Gross Regional Domestic Product at 2010 Constant Market Prices by Type of Expenditure (million rupiahs) in Indragiri Hilir Regency, 2017-2021</i></p> | 428 |
| 12.8 | <p>Distribusi Persentase Produk Domestik Regional Bruto Atas Dasar Harga Berlaku Menurut Pengeluaran di Kabupaten Indragiri Hilir, 2017-2021 <i>Percentage Distribution of Gross Regional Domestic Product at Current Market Prices by Type of Expenditure in Indragiri Hilir, 2017-2021</i></p> | 429 |

| | | |
|---|---|-----|
| 12.9 | Laju Implisit Produk Domestik Regional Bruto Seri 2010 Kabupaten Indragiri Hilir Menurut Pengeluaran (2010 = 100) di Kabupaten Indragiri Hilir, 2017-2021 <i>Implicit Growth Rate of Gross Regional Domestic Product Series 2010 of Indragiri Hilir Regency by Expenditure (2010 =100), 2017-2021 ..</i> | 430 |
| 13. PERBANDINGAN ANTAR KABUPATEN/ KOTA/ REGENCY/MUNICIPAL COMPARISON | | |
| 13.1 | Jumlah Penduduk Menurut Kabupaten/Kota di Provinsi Riau, 2016-2021 <i>Population by Regency/Municipality in Riau Province, 2016-2021.....</i> | 441 |
| 13.2 | Laju Pertumbuhan Produk Domestik Regional Bruto Atas Dasar Harga Konstan 2010 Kabupaten/ Kota di Provinsi Riau (persen), 2017-2021 <i>Rate of Growth of Gross Regional Domestic Products at Constant 2010 Prices by Regency/Municipality in Riau Province (percent), 2017-2021</i> | 443 |
| 13.3 | Jumlah Penduduk Miskin Menurut Kabupaten/ Kota di Provinsi Riau (ribu), 2017-2021 <i>Number of Poor Population by Regency/Municipality in Riau Province (thousand), 2017-2021.....</i> | 444 |
| 13.4 | Garis Kemiskinan Menurut Kabupaten/ Kota di Provinsi Riau (ribu), 2017-2021 <i>Poverty Line by Regency/Municipality in Riau Province (thousand), 2017-2021</i> | 445 |
| 13.5 | Tingkat Pengangguran Terbuka (TPT) Menurut Kabupaten/Kota di Provinsi Riau, 2017 - 2021 <i>Unemployment Rate (UR) by Regency/Municipality in Riau Province, 2017- 2021</i> | 446 |
| 13.6 | Indeks Pembangunan Manusia (IPM) menurut Kabupaten/Kota di Provinsi Riau, 2017 - 2021 <i>Human Development Index (HDI) by Regency/Municipality in Riau Province, 2017- 2021</i> | 447 |
| 13.7 | Indeks Pembangunan Gender (IPG) menurut Kabupaten/Kota di Provinsi Riau, 2017 - 2021 | |

| | | |
|-------|--|-----|
| | <i>Gender Development Index (GDI) by Regency/Municipality in Riau Province, 2017 - 2021</i> | 448 |
| 13.8 | Indeks Pemberdayaan Gender (IDG) menurut Kabupaten/Kota di Provinsi Riau, 2017– 2021 <i>Gender Empowerment Index (GEI) by Regency/Municipality in Riau Province, 2017- 2021</i> | 449 |
| 13.9 | Indeks Ketimpangan Gender (IKG) menurut Kabupaten/Kota di Provinsi Riau, 2017 – 2021 <i>Gender Inequality Index (GII) by Regency/Municipality in Riau Province, 2017- 2021</i> | 450 |
| 13.10 | Angka Harapan Hidup (AHH) Menurut Kabupaten/Kota di Provinsi Riau, 2017 - 2021 <i>Life Expectancy by Regency/Municipality in Riau Province, 2017 - 2021</i> | 451 |
| 13.11 | Harapan Lama Sekolah (HLS) Menurut Kabupaten/Kota di Provinsi Riau, 2017 - 2021 <i>Expected Years of Schooling (EYS) by Regency/Municipality in Riau Province, 2017 - 2021</i> | 452 |
| 13.12 | Rata-rata lama sekolah (RLS) Menurut Kabupaten/Kota di Provinsi Riau, 2017 - 2021 <i>Means Years of Schooling (MYS) by Regency/Municipality in Riau Province, 2017 – 2021</i> | 453 |
| 13.13 | Pengeluaran Per Kapita yang Disesuaikan Menurut Kabupaten/Kota di Provinsi Riau, 2017 - 2021 <i>Adjusted Per Capita Expenditure by Regency/Municipality in Riau Province, 2017 – 2021</i> | 454 |

DAFTAR GAMBAR/LIST OF FIGURES

| | | Halaman Page |
|-----|--|-----------------|
| 1.1 | Luas Daerah menurut Kecamatan (km ²) di Kabupaten Indragiri Hilir, 2021 <i>Area of Subdistrict (km²) in Indragiri Hilir Regency, 2021</i> | 7 |
| 2.1 | Jumlah Desa ¹ /Kelurahan Menurut Kecamatan Kabupaten Indragiri Hilir, 2017–2022 <i>Number of Villages¹/Kelurahan by Subdistrict in Indragiri Hilir Regency, 2017–2022</i> | 23 |
| 3.1 | Upah Minimum Kabupaten (UMK) per Bulan Kabupaten Indragiri Hilir (rupiah), 2015-2022 <i>Regencal Minimum Wages per Month of Indragiri Hilir Regency (rupiahs), 2015-2022</i> | 69 |
| 4.1 | Indeks Pembangunan Manusia (IPM) di Kabupaten Indragiri Hilir, 2010 – 2021 <i>Human Development Index (HDI) in Indragiri Hilir Regency, 2010-2021</i> | 101 |
| 5.1 | Persentase Produksi Kelapa Dalam Menurut Kecamatan di Kabupaten Indragiri Hilir, 2020 | 215 |
| 6.1 | Jumlah Pelanggan Listrik di Kabupaten Indragiri Hilir, 2017-2021 <i>Number of Electricity Customer in Indragiri Hilir Regency, 2017-2021</i> | 275 |
| 7.1 | Tingkat Penghunian Kamar (TPK) dan Tingkat Pemakaian Tempat Tidur (TPPT) di Kabupaten Indragiri Hilir (persen), 2014–2020 <i>Room Occupancy Rate and Bed Usage Rate in Indragiri Hilir Regency (percent), 2014 - 2020</i> | 287 |
| 8.1 | Persentase Panjang Jalan Provinsi Menurut Kondisi Jalan di Kabupaten Indragiri Hilir, 2020 | 303 |

| | Halaman Page |
|------|---|
| 9.1 | Laju Inflasi Bulanan per Bulan di Kota Tembilahan, 2021 <i>Monthly Inflation Rate in Tembilahan, 2021</i> 319 |
| 10.1 | Rata-rata Pengeluaran per Kapita Sebulan Menurut Kelompok Barang di Kabupaten Indragiri Hilir, 2020-2021 <i>Monthly Average Expenditure per Capita by Commodity Group in Indragiri Hilir Regency, 2020-2021</i> 379 |
| 11.1 | Perbandingan Nilai Ekspor dan Impor di kabupaten Indragiri Hilir (\$juta), 2020-2021 <i>Comparison Export Value and Import in Indragiri Hilir Regency (\$million), 2020-2021</i> 391 |
| 12.1 | Laju Pertumbuhan PDRB di Kabupaten Indragiri Hilir, 2016-2021... <i>Growth Rate of GRDP in Indragiri Hilir Regency, 2016-2021</i> 415 |
| 13.1 | Jumlah Penduduk Miskin Menurut Kabupaten/ Kota di Provinsi Riau (ribu), 2017–2021 <i>Number of Poor Population by Regency/Municipality in Riau Province (thousand), 2017–2021</i> 439 |

PENJELASAN UMUM/EXPLANATORY NOTES

Tanda-tanda, satuan-satuan, dan lain-lainnya yang digunakan dalam publikasi ini adalah sebagai berikut:

Symbols, measurement units, and acronyms which are used in this publication, are as follows:

1. TANDA-TANDA/SYMBOLS

| | |
|---|-------|
| Data tidak tersedia/Data not available | : ... |
| Tidak ada atau nol /Null or zero | : - |
| Data dapat diabaikan/Data negligible | : 0 |
| Tanda decimal/Decimal point | : , |
| Data tidak dapat ditampilkan/Not applicable | : NA |
| Angka estimasi/Estimated figures | : e |
| Angka diperbaiki/Revised figures | : r |
| Angka sementara/Preliminary figures | : x |
| Angka sangat sementara/Very preliminary figures | : xx |
| Angka sangat sangat sementara/Very very preliminary figures | : xxx |

2. SATUAN/UNITS

| | |
|--|---|
| barel/barrel | : 158,99 liter/litres = 1/6,2898 m ³ |
| hektar (ha)/hectare (ha) | : 10 000 m ² |
| kilometer (km)/kilometres (km) | : 1 000 meter/meters (m) |
| knot/knot | : 1,8523 km/jam (km/hour) |
| kuintal/quintal | : 100 kg |
| KWh | : 1 000 Watt hour |
| MWh | : 1 000 KWh |
| liter (untuk beras)/litre (for rice) | : 0,80 kg |
| MMSCF | : 1/35,3 m ³ |
| metrik ton (m.ton)/metric ton (m. ton) | : 0,98421 long ton = 1 000 kg |
| ons/ounce | : 28,31 gram/grams |
| ton | : 1 000 kg |

Satuan lain: buah, dus, butir, helai/lembar, kaleng, batang, pulsa, ton kilometer (ton-km), jam, menit, persen (%).

Other units: unit, pack, pieces, sheet, tin, pulse, ton-kilometres(ton-km), hour, minute, percent (%).

Perbedaan angka di belakang koma disebabkan oleh pembulatan angka.

The difference in decimal numbers is caused by rounding.

DAFTAR SINGKATAN/ LIST OF ABBREVIATIONS

| | |
|------------|---|
| APBD | : Anggaran Pendapatan dan Belanja Daerah |
| APBN | : Anggaran Pendapatan dan Belanja Negara |
| BPS | : Badan Pusat Statistik |
| BUMD | : Badan Usaha Milik Daerah |
| BUMN | : Badan Usaha Milik Negara |
| DPRD | : Dewan Perwakilan Rakyat Daerah |
| IHK | : Indeks Harga Konsumen |
| IDG | : Indeks Pemberdayaan Gender |
| IKG | : Indeks Ketimpangan Gender |
| IPM | : Indeks Pembangunan Manusia |
| IPG | : Indeks Pembangunan Gender |
| KIA | : Kartu Identitas Anak |
| KOPINKRA | : Koperasi Industri Kecil dan Kerajinan Rakyat |
| KOPKAR | : Koperasi Karyawan |
| KOPPAS | : Koperasi Pasar |
| KOPPONTREN | : Koperasi Pondok Pesantren |
| KOPWAN | : Koperasi Wanita |
| KPRI | : Koperasi Pegawai Republik Indonesia |
| KPU | : Komisi Pemilihan Umum |
| KTP | : Kartu Tanda Penduduk |
| KUA | : Kantor Urusan Agama |
| KUD | : Koperasi Unit Desa |
| LNPRT | : Lembaga Non-Profit yang Melayani Rumah Tangga |
| MA | : Madrasah Aliyah |
| MI | : Madrasah Ibtidaiyah |
| MTs | : Madrasah Tsanawiyah |
| PDAM | : Perusahaan Daerah Air Minum |
| PDB | : Produk Domestik Bruto |
| PDRB | : Produk Domestik Regional Bruto |
| PEMDA | : Pemerintah Daerah |
| PLN | : Perusahaan Listrik Negara |
| PNS | : Pegawai Negeri Sipil |
| Podes | : Potensi Desa |
| Polri | : Kepolisian Republik Indonesia |
| PRIMKOPOL | : Primer Koperasi Polisi |
| Puskesmas | : Pusat Kesehatan Masyarakat |
| Pustu | : Puskesmas pembantu/Auxiliary Public Health Center |
| RB | : Rumah Bersalin/Delivery House |

| | |
|-----------------|---|
| <i>RSUD</i> | : <i>Rumah Sakit Umum Daerah</i> |
| <i>RT</i> | : <i>Rukun Tetangga</i> |
| <i>RW</i> | : <i>Rukun Warga</i> |
| <i>Sakernas</i> | : <i>Survei Angkatan Kerja Nasional</i> |
| <i>SDM</i> | : <i>Sumber Daya Manusia</i> |
| <i>Susenas</i> | : <i>Survei Sosial Ekonomi Nasional</i> |
| <i>TNI</i> | : <i>Tentara Negara Indonesia</i> |
| <i>TPAK</i> | : <i>Tingkat Partisipasi Angkatan Kerja</i> |
| <i>TPT</i> | : <i>Tingkat Pengangguran Terbuka</i> |
| <i>UMKM</i> | : <i>Usaha Mikro Kecil dan Menengah</i> |

<https://inhilkab.bps.go.id>

Statistik Kunci, 2019–2021 Key Statistics, 2019–2021

| Rincian/Description | Satuan/Unit | 2019 | 2020 | 2021 |
|--|--------------------------------|--------------------|--------------------|--------------------|
| (1) | (2) | (3) | (4) | (5) |
| SOSIAL/SOCIAL | | | | |
| Penduduk ¹ /Population ¹ | ribu/thousands | 740,59 | 654,91 | 658,03 |
| Laju Pertumbuhan Penduduk ¹ /Population Growth ¹ | % | 1,26 | -0,10 | 0,36 |
| Angka Harapan Hidup ^{1-e} /Life Expectancy Rate ¹ | tahun/years | 67,66 | 67,85 | 67,98 |
| Angka Melek Huruf Usia 15+ /Literacy Rate Aged 15+ | % | 98,6 | 98,3 | 98,1 |
| Tingkat Partisipasi Angkatan Kerja -TPAK ^{2,3} Labour Force Participation Rate-LFPR ^{2,3} | % | 64,66 ³ | 69,17 ³ | 68,56 ³ |
| Tingkat Pengangguran Terbuka-TPT ² Unemployment Rate-UR ² | % | 4,56 ⁴ | 4,35 ⁴ | 2,66 ⁴ |
| Penduduk Miskin ⁵ /Poor People ⁴ | ribu/thousands | 48,29 | 44,29 | 44,61 |
| Persentase Penduduk Miskin ⁴ Percentage of Poor People ⁴ | % | 6,54 | 5,93 | 6,18 |
| Indeks Pembangunan Manusia-IPM ⁵ Human Development Index ⁵ | – | 66,84 | 66,54 | 66,63 |
| EKONOMI/ECONOMIC | | | | |
| Produk Domestik Regional Bruto (PDRB) Harga Berlaku ⁶ Gross Regional Domestic Bruto (GRDP) at Current Price ⁶ | juta rupiah million rupiahs | 62 697,91 | 65 014,31 | 73 324,10 |
| Laju Pertumbuhan Ekonomi/Economic Growth | % | 4,15 | 0,34 | 4,44 |
| PDRB Per Kapita Harga Berlaku ^{6,1} Per Capita of GRDP at Current Price ^{6,1} | juta rupiah million rupiahs | 84,66 | 99,27 | 111,43 |
| Inflasi/Inflation (y-o-y) ⁹ | % | 2,4 | 3,3 | 1,09 |

Catatan/Notes: ¹ 2019 Hasil proyeksi penduduk Indonesia 2010–2035 (pertengahan tahun/Juni)/The result of Indonesia population prjection 2010–2035 (mid year/June)

2020 Hasil Sensus Penduduk (SP) 2020 (September) / The Result of 2020 Population Census (September)

2021 Hasil proyeksi Penduduk Interim 2020-2023 (Pertengahan tahun/Juni) / The Result of Interim Population Projection 2020-2023 (mid year/June)

² Kondisi Agustus/Condition at August

³ Menggunakan penimbang hasil proyeksi penduduk tahun 2010–2035/Weighted by the 2010–2035 population projection

⁴ Kondisi Maret/Condition at March

⁵ Sejak tahun 2010, IPM dihitung dengan metode baru. Komponen IPM metode baru adalah angka harapan hidup saat lahir, harapan lama sekolah, rata-rata lama sekolah, dan pengeluaran per kapita/Since 2010, HDI was calculated using new method. New HDI component are life expectancy at birth, expected years of schooling, means years of schooling, and expenditure per capita

⁶ Mulai tahun 2010 mengadopsi System of National Account 2008 (SNA 2008)/Since 2010 is in line with System of National Account 2008 (SNA 2008)

⁷ Menggunakan tahun dasar 2010 (2010=100)/Using 2010 base year (2010=100)

⁸ IHK (2018 = 100)/CPI (2018 = 100)

LUAS DARATAN INDRAGIRI HILIR

Land area of Indragiri Hilir

13.525,10 km²
sq.km



Tembilahan Hulu

148,71 km²
sq.km

**KECAMATAN DENGAN
LUAS TERKECIL**

Subdistrict with the smallest area

Gaung

2.093,52 km²
sq.km

**KECAMATAN DENGAN
LUAS TERBESAR**

REGENCY WITH THE LARGEST AREA

31 PULAU
Island

JUMLAH PULAU

DI INDRAGIRI HILIR

Number of island in Indragiri Hilir

PENJELASAN TEKNIS

1. Secara astronomis, Kabupaten Indragiri Hilir terletak antara $0^{\circ} 36'$ Lintang Utara dan $1^{\circ} 07'$ Lintang Selatan, dan antara $104^{\circ} 10'$ – $102^{\circ} 32'$ Bujur Timur.
2. Berdasarkan posisi geografisnya, Kabupaten Indragiri Hilir memiliki batas-batas:
 - Utara - Kabupaten Pelalawan;
 - Selatan - Kabupaten Tanjung Jabung Barat (Provinsi Jambi);
 - Barat - Kabupaten Indragiri Hulu;
 - Timur - Tanjung Balai Karimun (Provinsi Kepulauan Riau).
3. Berdasarkan letak geografisnya, Kabupaten Indragiri Hilir berada di pesisir timur pulau Sumatera yang menjadi gerbang selatan Provinsi Riau dan berbatasan langsung dengan provinsi Jambi.
4. Kabupaten Indragiri Hilir terdiri dari 20 kecamatan, yaitu:
 - Kecamatan Keritang,
 - Kecamatan Kemuning,
 - Kecamatan Reteh,
 - Kecamatan Sungai Batang,
 - Kecamatan Enok,
 - Kecamatan Tanah Merah,
 - Kecamatan Kuala Indragiri ,
 - Kecamatan Concong,
 - Kecamatan Tembilahan,
 - Kecamatan Tembilahan Hulu,
 - Kecamatan Tempuling,
 - Kecamatan Kempas,

TECHNICAL NOTES

1. *Astronomically, Indragiri Hilir Regency is located between $0^{\circ} 36'$ North latitude and $1^{\circ} 07'$ South latitude, and between $104^{\circ} 10'$ and $102^{\circ} 32''$ East longitude.*
2. *In terms of geographic position, Indragiri Hilir has boundaries as follows:*
 - *North – Pelalawan Regency;*
 - *South – Tanjung Jabung Barat Regency (Jambi Province);*
 - *West – Indragiri Hulu Regency;*
 - *East – Tanjung Balai Karimun (Kepulauan Riau Province).*
3. *In terms of geographic location, Indragiri Hilir Regency is located on the east coast of Sumatera Island which is the southern gate of Riau Province and directly borders with Jambi Province.*
4. *Indragiri Hilir Regency has 20 subdistricts:*
 - *Keritang Subdistrict,*
 - *Kemuning Subdistrict,*
 - *Reteh Subdistrict,*
 - *Sungai Batang Subdistrict,*
 - *Enok Subdistrict,*
 - *Tanah Merah Subdistrict,*
 - *Kuala Indragiri Subdistrict,*
 - *Concong Subdistrict,*
 - *Tembilahan Subdistrict,*
 - *Tembilahan Hulu Subdistrict,*
 - *Tempuling Subdistrict,*
 - *Kempas Subdistrict, Batang Tuaka Subdistrict,*

- Kecamatan Batang Tuaka,
 - Kecamatan Gaung Anak Serka,
 - Kecamatan Gaung,
 - Kecamatan Mandah,
 - Kecamatan Kateman,
 - Kecamatan Pelangiran,
 - Kecamatan Teluk Belengkong,
 - Kecamatan Pulau Burung
- *Gaung Anak Serka Subdistrict,*
 - *Gaung Subdistrict,*
 - *Mandah Subdistrict,*
 - *Kateman Subdistrict,*
 - *Pelangiran Subdistrict,*
 - *Teluk Belengkong Subdistrict,*
 - *Pulau Burung Subdistrict.*

<https://inhilkab.bps.go.id>

ULASAN

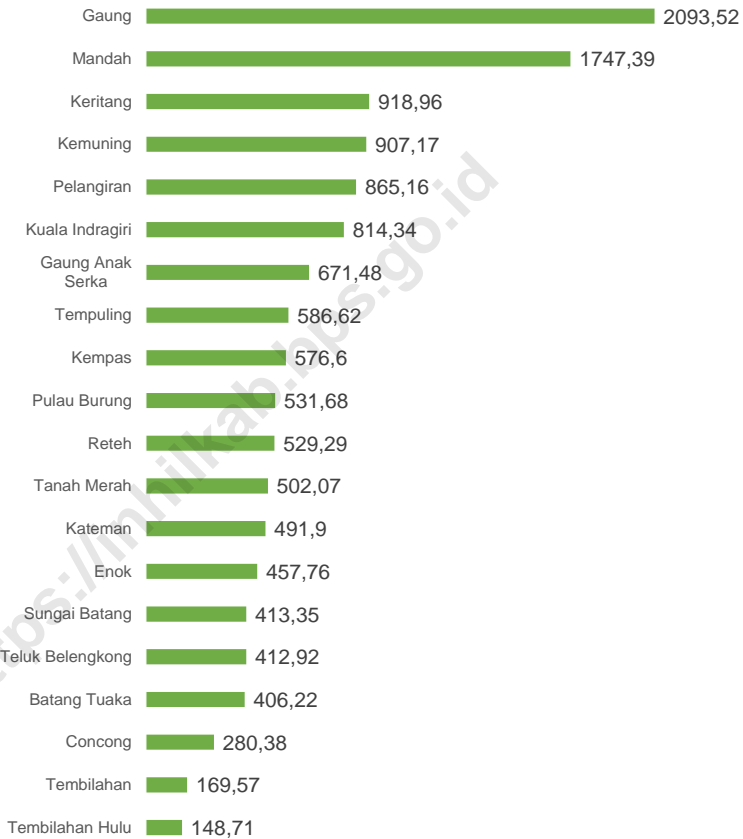
Kabupaten Indragiri Hilir dikenal dengan negeri seribu parit. Kabupaten ini sangat dipengaruhi oleh pasang surutnya air sungai/parit, dimana sarana perhubungan yang dominan untuk menjangkau daerah satu dengan daerah lainnya adalah melalui sungai/parit dengan menggunakan kendaraan speed boat, pompong, dan perahu. Diantara sungai-sungai yang utama di daerah ini adalah Sungai Indragiri yang berasal dari Danau Singkarak (Sumatera Barat) yang bermuara diselat berhala.

Rata-rata curah hujan tertinggi pada tahun 2021 terjadi pada bulan April 2021 yaitu sebesar 291,3 mm dan terendah pada bulan Februari 2021 yaitu 22,1 mm. Sedangkan rata-rata hari hujan tertinggi terjadi pada bulan Desember 2021 sebanyak 14 hari dan terendah pada bulan Februari 2021 sebanyak 4 hari.

DESCRIPTION

Indragiri Hilir Regency is well-known by Negeri Seribu Parit. It is influenced by the rise and fall of the tides. To reach to one and other districts in Indragiri Hilir, one need to use boat or speed boat named pompong. The main river in Indragiri Hilir is Sungai Indragiri which has its upper reach at Singkarak lake in Sumatera Barat and empties into Berhala Straits

The highest level of the rainfall on 2021 was at 291,3 mm in April 2021 and the lowest level of it was at 22.1 mm in February 2021. The highest level of rainfall was in December an amount to 14 days and the lowest level of it was in February an amount to 4 days.

**Gambar
Figures****1.1 Luas Daerah menurut Kecamatan (km²) di Kabupaten
Indragiri Hilir, 2021
Area of Subdistrict (km²) in Indragiri Hilir Regency, 2021**

Sumber/Source : Ranperda RTRW Kabupaten indragiri Hilir 2020-2040/
Draft Regional Regulations RTRW 2020-2040 of Indragiri Hilir Regency

1.1 KEADAAN GEOGRAFI GEOGRAPHY CONDITION

Tabel
Table 1.1.1

**Luas Daerah dan Jumlah Pulau Menurut Kecamatan di
Kabupaten Indragiri Hilir, 2021**
*Total Area and Number of Islands by Subdistrict in Indragiri
Hilir Regency, 2021*

| Kecamatan <i>Subdistrict</i> | Ibukota Kecamatan <i>Capital of Subdistrict</i> | Luas <i>Total Area</i> (km ² /sq.km) |
|---------------------------------|--|---|
| (1) | (2) | (3) |
| Keritang | Kotabaru Reteh | 918,96 |
| Kemuning | Selensen | 907,17 |
| Reteh | Pulau Kijang | 529,29 |
| Sungai Batang | Benteng | 413,35 |
| Enok | Enok | 457,76 |
| Tanah Merah | Kuala Enok | 502,07 |
| Kuala Indragiri | Sapat | 814,34 |
| Concong | Concong Luar | 280,38 |
| Tembilahan | Tembilahan Hilir | 169,57 |
| Tembilahan Hulu | Tembilahan Hulu | 148,71 |
| Tempuling | Sungai Salak | 586,62 |
| Kempas | Harapan Tani | 576,60 |
| Batang Tuaka | Sungai Piring | 406,22 |
| Gaung Anak Serka | Teluk Pinang | 671,48 |
| Gaung | Kuala Lahang | 2 093,52 |
| Mandah | Khairiah Mandah | 1 747,39 |
| Kateman | Tagaraja | 491,90 |
| Pelangiran | Pelangiran | 865,16 |
| Teluk Belengkong | Saka Rotan | 412,92 |
| Pulau Burung | Pulau Burung | 531,68 |
| Indragiri Hilir | Tembilahan | 13 525,10 |

Lanjutan Tabel/Continued Table 1.1.1

| Kecamatan Subdistrict | Persentase terhadap Luas Kabupaten/ Kota Percentage to Regency/Municipal Area | Jumlah Pulau Number of Islands |
|--------------------------|---|-----------------------------------|
| (1) | (4) | (5) |
| Keritang | 6,79 | - |
| Kemuning | 6,71 | - |
| Rete | 3,91 | 3 |
| Sungai Batang | 3,06 | 2 |
| Enok | 3,38 | - |
| Tanah Merah | 3,71 | 1 |
| Kuala Indragiri | 6,02 | 4 |
| Concong | 2,07 | 1 |
| Tembilahan | 1,25 | - |
| Tembilahan Hulu | 1,10 | 1 |
| Tempuling | 4,34 | - |
| Kempas | 4,26 | - |
| Batang Tuaka | 3,00 | - |
| Gaung Anak Serka | 4,96 | - |
| Gaung | 15,48 | - |
| Mandah | 12,92 | 16 |
| Kateman | 3,64 | 2 |
| Pelangiran | 6,40 | - |
| Teluk Belengkong | 3,05 | - |
| Pulau Burung | 3,93 | 1 |
| Indragiri Hilir | 100,00 | 31 |

Catatan/Note: ¹ Diolah dari peta digital pulau oleh Bappeda Kabupaten Indragiri Hilir/
Processed from digital island map by Bappeda of Indragiri Hilir Regency

Sumber/Source: Ranperda RTRW Kabupaten Indragiri Hilir 2020-2040/
Draft Regional Regulations RTRW 2020-2040 of Indragiri Hilir Regency

Tabel
Table 1.1.2

**Tinggi Wilayah dan Jarak dari Ibukota Kabupaten ke
Ibukota Kecamatan di Kabupaten Indragiri Hilir, 2021**
*Altitude and Distance from Regency Capital to the
Subdistrict Capital in Indragiri Hilir Regency, 2021*

| Kecamatan Subdistrict | Tinggi Wilayah (mdpl) Altitude (m a.s.l) | Jarak ke Ibukota ¹ Distance to the Capital |
|--------------------------|---|--|
| (1) | (2) | (3) |
| Keritang | ... | 53,8 |
| Kemuning | ... | 85,0 |
| Rete | ... | 41,7 |
| Sungai Batang | ... | 37,4 |
| Enok | ... | 21,4 |
| Tanah Merah | ... | 34,0 |
| Kuala Indragiri | ... | 17,5 |
| Concong | ... | 54,3 |
| Tembilahan | ... | 0,9 |
| Tembilahan Hulu | ... | 2,6 |
| Tempuling | ... | 29,7 |
| Kempas | ... | 45,3 |
| Batang Tuaka | ... | 15,4 |
| Gaung Anak Serka | ... | 26,8 |
| Gaung | ... | 34,0 |
| Mandah | ... | 49,6 |
| Kateman | ... | 83,9 |
| Pelangiran | ... | 60,0 |
| Teluk Belengkong | ... | 90,0 |
| Pulau Burung | ... | 92,0 |
| Indragiri Hilir | 5,10 | 293,0 |

Catatan/Note: ¹Jarak lurus dari ibukota kabupaten ke ibukota kecamatan/
Straight distance from regency capital to subdistrict capital

Sumber/Source: Badan Pusat Statistik Kabupaten Indragiri Hilir/ BPS-Statistics of Indragiri Hilir Regency

Tabel 1.1.3 **Sungai-sungai yang Melintasi Kecamatan di Kabupaten Indragiri Hilir, 2021**
The Rivers Crossing the Subdistricts of Indragiri Hilir Regency, 2021

| Nama Sungai <i>Name of River</i> | Melintasi Kecamatan <i>Traverse Subdistrict</i> |
|--|---|
| (1) | (2) |
| Sungai Indragiri | Tempuling |
| | Tembilahan |
| | Kuala Indragiri |
| Sungai Gaung | Gaung |
| | Gaung Anak Serka |
| Sungai Anak Serka | Gaung Anak Serka |
| | Batang Tuaka |
| Sungai Guntung | Kateman |
| | Teluk Belengkong |
| Sungai Danai | Pulau Burung |
| Sungai Kateman | Kateman |
| | Pelangiran |
| Sungai Batang Tuaka | Batang Tuaka |
| Sungai Enok | Enok |
| Sungai Gangsal | Reteh |
| | Keritang |
| Sungai Keritang | Kemuning |
| | Keritang |

Sumber/Source: Badan Pusat Statistik Kabupaten Indragiri Hilir/ BPS-Statistics of Indragiri Hilir Regency

Tabel 1.1.4 Daftar Nama-nama Pulau di Kabupaten Indragiri Hilir, 2021
Table 1.1.4 *List of Islands of Indragiri Hilir Regency, 2021*

| | Nama Pulau <i>Islands</i> | Koordinat <i>Coordinate</i> | |
|-----|------------------------------|--------------------------------|---------------------------|
| | | Lintang <i>Latitude</i> | Bujur <i>longitude</i> |
| | (1) | (2) | (3) |
| 1. | Pulau Airtawar | -0,43889 | 103,44833 |
| 2. | Pulau Anak Mandah | 0,01268 | 103,50203 |
| 3. | Pulau Bakong | -0,31444 | 103,60556 |
| 4. | Pulau Beting | -0,19165 | 103,53123 |
| 5. | Pulau Burung | 0,43028 | 103,56583 |
| 6. | Pulau Busung | -0,11907 | 103,59450 |
| 7. | Pulau Cawan | -0,09955 | 103,54907 |
| 8. | Pulau Jerjak | -0,71639 | 103,41639 |
| 9. | Pulau Kateman | 0,25833 | 103,69722 |
| 10. | Pulau Kelayang | -0,02694 | 103,62333 |
| 11. | Pulau Kijang | -0,67753 | 103,32674 |
| 12. | Pulau Kundur | -0,10525 | 103,49522 |
| 13. | Pulau Kurau | -0,03417 | 103,65778 |
| 14. | Pulau Malong | -0,01629 | 103,66285 |
| 15. | Pulau Mas | -0,31333 | 103,34944 |

Lanjutan Tabel/*Continued Table* 1.1.4

| Nama Pulau <i>Islands</i> | | Koordinat <i>Coordinate</i> | |
|------------------------------|-------------------|--------------------------------|---------------------------|
| | | Lintang <i>Latitude</i> | Bujur <i>longitude</i> |
| (1) | (2) | (3) | |
| 16. | Pulau Piaran | -0,07451 | 103,49110 |
| 17. | Pulau Pisang | -0,26083 | 103,43167 |
| 18. | Pulau Pucung | -0,62361 | 103,39556 |
| 19. | Pulau Ruku | -0,70806 | 103,36111 |
| 20. | Pulau Sangkarayam | -0,06000 | 103,54611 |
| 21. | Pulau Telaga | -0,01710 | 103,65968 |
| 22. | Pulau Nyiur | 0,50139 | 103,33111 |
| 23. | Pulau Bantaian | 0,02960 | 103,50005 |
| 24. | Pulau Beralas | 0,01750 | 103,56889 |
| 25. | Pulau Concong | 0,23583 | 103,55083 |
| 26. | Pulau Krie | 0,02028 | 103,55361 |
| 27. | Pulau Mariem | 0,51644 | 103,42059 |
| 28. | Pulau Mesrab | -0,00452 | 103,59844 |
| 29. | Pulau Palas | -0,40739 | 103,07735 |
| 30. | Pulau Sicincin | 0,00190 | 103,55490 |
| 31. | Pulau Tenggayun | 0,04306 | 103,50528 |

Sumber/*Source*: Badan Pusat Statistik Kabupaten Indragiri Hilir/ BPS-Statistics of Indragiri Hilir Regency

1.2 KEADAAN IKLIM CLIMATE CONDITION

Tabel 1.2.1 Rata-rata Hari Hujan dan Curah Hujan Menurut Bulan di Kabupaten Indragiri Hilir, 2020-2021
Table *Average Rainday and Rainfall by Month in Indragiri Hilir Regency, 2020-2021*

| Bulan Month | Rata-rata Hari Hujan (hari) Rainday (days) | | Curah Hujan (mm) Rainfall (mm) | |
|---------------------|--|------|-----------------------------------|-------|
| | 2020 | 2021 | 2020 | 2021 |
| (1) | (2) | (3) | (4) | (5) |
| Januari/January | 9 | 12 | 124,5 | 209,5 |
| Februari/February | 7 | 4 | 98,0 | 22,1 |
| Maret/March | 9 | 11 | 134,0 | 177,6 |
| April/April | 12 | 13 | 198,9 | 291,3 |
| Mei/May | 12 | 10 | 234,1 | 164,3 |
| Juni/June | 9 | 9 | 154,2 | 114,8 |
| Juli/July | 8 | 6 | 129,5 | 101,2 |
| Agustus/August | 9 | 12 | 147,8 | 218,5 |
| September/September | 13 | 12 | 229,6 | 211,0 |
| Oktober/October | 11 | 11 | 236,2 | 223,1 |
| November/November | 13 | 12 | 263,2 | 236,2 |
| Desember/December | 11 | 14 | 210,2 | 214,7 |

Sumber/Source: Dinas Tanaman Pangan, Hortikultura, dan Peternakan Kabupaten Indragiri Hilir/
Food Plants, Horticulture, and Ranch Services of Indragiri Hilir Regency

Tabel
Table 1.2.2

Jumlah Hari Hujan dan Curah Hujan Menurut Wilayah Pengamatan di Kabupaten Indragiri Hilir, 2020-2021
Number of Rainday and Rainfall based on Observed Area in Indragiri Hilir Regency, 2020-2021

| Wilayah Pengamatan <i>Observed Area</i> | Rata-rata Hari Hujan (hari) <i>Rainday (days)</i> | | Curah Hujan (mm) <i>Rainfall (mm)</i> | |
|--|---|------|--|-------|
| | 2020 | 2021 | 2020 | 2021 |
| (1) | (2) | (3) | (4) | (5) |
| 1. Keritang | 164 | 146 | 2 783 | 2 234 |
| 2. Kemuning | 119 | 142 | 2 631 | 2 873 |
| 3. Reteh | 120 | 141 | 869 | 710 |
| 4. Sungai Batang | 132 | 139 | 1 068 | 1 614 |
| 5. Benteng Utara | 103 | 142 | 911 | 1 681 |
| 6. Enok | 84 | 149 | 2 774 | 1 948 |
| 7. Tanah Merah | * | 95 | * | 1 738 |
| 8. Kuala Indragiri | 88 | 126 | 1 816 | 2 204 |
| 9. Concong | # | 94 | # | 1 486 |
| 10. Pekan Arba | 82 | 112 | 2 552 | 2 709 |
| 11. Tembilahan Hilir | 80 | 118 | 1 170 | 3 556 |
| 12. Tembilahan Hulu | 188 | 141 | 1 652 | 2 354 |
| 13. Tempuling | 105 | 136 | 1 747 | 2 294 |
| 14. Kempas | 153 | 161 | 2 393 | 2 792 |
| 15. Batang Tuaka | 92 | 100 | 1 650 | 1 717 |
| 16. Gaung Anak Serka | 126 | 101 | 2 747 | 2 164 |
| 17. Gaung | 85 | 87 | 2 454 | 2 030 |
| 18. Lahang Hulu | 62 | 87 | 1 272 | 2 211 |
| 19. Mandah | * | 111 | * | 2 204 |
| 20. Kateman | 92 | 151 | 1 775 | 2 523 |
| 21. Pelangiran | * | 78 | * | 1 295 |
| 22. Teluk Belengkong | * | 115 | * | 1 921 |
| 23. Pulau Burung | 132 | 140 | 2 839 | 2 516 |


Catatan/Note: #Belum ada alat pengukur curah hujan
*Alat pengukur curah hujan rusak

Sumber/Source: Dinas Tanaman Pangan, Hortikultura, dan Peternakan Kabupaten Indragiri Hilir/
Food Plants, Hotriculture, and Ranch Services of Indragiri Hilir Regency

bab
Chapter

02

PEMERINTAHAN GOVERNMENT



Jumlah Peraturan Daerah yang Disahkan

Number of Regulations Ratified
Kabupaten Indragiri Hilir
Indragiri Hilir Regency

2016 - 2021

2017

11

2018

19

2019

6

2020

9

2021

5

PENJELASAN TEKNIS**TECHNICAL NOTES**

- | | |
|---|--|
| <p>1. Pemerintahan Daerah adalah penyelenggaraan urusan pemerintahan oleh Pemerintah Daerah dan Dewan Perwakilan Rakyat Daerah menurut asas otonomi dan tugas pembantuan dengan prinsip otonomi seluas-luasnya dalam sistem dan prinsip Negara Kesatuan Republik Indonesia sebagaimana dimaksud dalam Undang-Undang Dasar Negara Republik Indonesia Tahun 1945.</p> | <p>1. <i>Regional Government is the implementation of government affairs by the Regional Government and Regional Representatives Council according to autonomy principle and assistance duty with the principle of broad autonomy within the system and the principles of the Republic of Indonesia as stipulated in the Constitution of the Republic of Indonesia Year 1945</i></p> |
| <p>2. Pemerintahan Daerah di Indonesia terdiri dari Pemerintahan Daerah Provinsi dan Pemerintahan Daerah Kabupaten/Kota yang terdiri atas kepala daerah dan Dewan Perwakilan Rakyat Daerah (DPRD) dibantu oleh Perangkat Daerah.</p> | <p>2. <i>Regional Government in Indonesia consists of Provincial Governments and Regional Government of Regency/City consisting of the head of the region and Regional House of Representatives (DPRD), assisted by the regional.</i></p> |
| <p>3. Dewan Perwakilan Rakyat Daerah yang selanjutnya disebut DPRD adalah lembaga perwakilan rakyat daerah sebagai unsur penyelenggara pemerintahan daerah.</p> | <p>3. <i>The Regional House of Representatives are Local people's representatives as an element of regional government administration.</i></p> |
| <p>4. Anggota Dewan Perwakilan Rakyat Daerah (DPRD) dipilih melalui pemilihan umum (pemilu) dan dilantik dalam masa jabatan lima tahun.</p> | <p>4. <i>Regional House of Representatives (DPRD) members are elected through a general election and appointed for a five-year membership.</i></p> |
| <p>5. Susunan pemerintahan Kabupaten Indragiri Hilir periode</p> | <p>5. <i>The composition of government Indragiri Hilir 2014-2018 period</i></p> |

2014–2018 terdiri dari Bupati, Wakil Bupati, Dewan Perwakilan Rakyat Daerah dibantu oleh Instansi Daerah.

6. Instansi Daerah adalah perangkat daerah provinsi dan perangkat daerah kabupaten/kota yang meliputi sekretariat daerah, sekretariat dewan perwakilan rakyat daerah, dinas daerah, dan lembaga teknis daerah.
 7. Pegawai Negeri adalah mereka yang setelah memenuhi syarat-syarat yang ditentukan dalam peraturan perundang-undangan yang berlaku, diangkat oleh pejabat yang berwenang dan disertai tugas dalam sesuatu jabatan Negeri atau disertai tugas Negara lainnya yang ditetapkan berdasarkan sesuatu peraturan perundang-undangan dan digaji menurut peraturan perundang-undangan yang berlaku;
 8. Desa adalah kesatuan masyarakat hukum yang memiliki batas wilayah yang berwenang untuk mengatur dan mengurus urusan pemerintahan, kepentingan masyarakat setempat berdasarkan prakarsa masyarakat, hak asal usul, dan/atau hak tradisional yang diakui dan dihormati dalam sistem pemerintahan Negara Kesatuan Republik Indonesia.
6. *Regional Instance shall be provincial and Regency/municipal apparatus devices that comprise the regional secretariat, the secretariat of the regional house of representatives, regional instance, and local technical institutions.*
 7. *Civil Servants are those who after fulfilling the conditions specified in the legislation in force, appointed by the competent authority and entrusted with the task in something of State office or other State entrusted with the task assigned by something of legislation and are paid according to legislation applicable;*
 8. *Village is a legal community unity that has territorial boundaries to administer and administer government affairs, the interests of local communities based on community initiatives, rights of origin, and / or traditional rights recognized and respected within the system of government of the Unitary State of the Republic of Indonesia.*

ULASAN

Pembentukan Pemerintahan Kabupaten Indragiri Hilir dikukuhkan dengan Undang-undang No.6 Tahun 1965 Lembaran Negara Republik Indonesia Nomor 49 tanggal 14 Juni 1965 dengan ibukotanya Tembilahan. Pada tahun 2005 Wilayah Administrasi Pemerintahan daerah ini terdiri dari 20 Kecamatan, 18 Kelurahan dan 174 desa.

Pada tahun 2011, jumlah kelurahan dan desa di Kabupaten Indragiri Hilir mengalami penambahan karena adanya pemekaran desa yaitu menjadi 203 desa dan 33 kelurahan. Penambahan jumlah desa dan kelurahan ini disebabkan karena adanya pemekaran sesuai dengan Peraturan Daerah Kabupaten Indragiri Hilir Nomor 4, 5, dan 6 Tahun 2011. Perda Nomor 4 mengatur mengenai perubahan status dari desa menjadi kelurahan. Jumlah desa yang berubah status sebanyak 4 desa. Perda Nomor 5 mengatur tentang pembentukan kelurahan baru karena adanya pemekaran kelurahan. Perda Nomor 6 mengatur tentang pembentukan desa baru karena adanya pemekaran desa.

Pada tahun 2014 terdapat perubahan status kembali dari desa menjadi kelurahan. Jumlah desa berkurang menjadi 197 desa, sedangkan kelurahan bertambah menjadi 39 kelurahan.

DESCRIPTION

Indragiri Hilir is installed through Indonesian Republic acts number 6 and 49 June 14, 1965, centralized into Tembilahan. In 2005, the administration of this district covered 20 subdistricts, 18 kelurahan, a political district administrated by lurah, a village chief, and 174 villages.

In 2011, the total of kelurahan and villages in Indragiri Hilir became 203 villages, 33 kelurahan. The increment was due to Peraturan Daerah Kabupaten Indragiri Hilir Nomor 4, 5, and 6 Tahun 2011 (the district acts of Indragiri Hilir number 4, 5, and 6, 2011). The act number 4 regulates the alteration of village statue from village to kelurahan including 4 villages. The act number 5 regulates the figurations of new kelurahan for the enfoldment of kelurahan while the act number 6 regulates the figuration of new villages for the enfoldment of villages

In 2014, there was re-alteration of the statue from villages to kelurahan. So the total of villages was 197 villages while kelurahan became 39 kelurahan.

Sejak November 2018, Kabupaten Indragiri Hilir dipimpin oleh Drs. H. M. Wardan, MP sebagai Bupati Kabupaten Indragiri Hilir dan Wakil Bupati adalah H. Syamsudin Uti. Periode kepemimpinan 2018 – 2023.

Fraksi Golongan Karya mendominasi kursi pada DPRD Kabupaten Indragiri Hilir sebanyak 9 kursi. Diikuti PDI Perjuangan dan PKB sebanyak 6 kursi, PPP dan Gerindra 5 kursi, Demokrat 4 kursi, Partai Keadilan Sejahtera dan Nasdem sebanyak 3 kursi, PBB 2 kursi, Bulan Bintang 2 kursi, PAN dan Partai Berkarya 1 kursi. Sehingga jumlah kursi pada tahun 2019 yang terisi sebanyak 45 kursi.

Jumlah Pegawai Negeri Sipil (PNS) pada tahun 2021 adalah 6.902 orang dan tahun 2020 sejumlah 7.142 orang. Pada tahun 2021, PNS berjenis kelamin laki-laki lebih sedikit dibandingkan PNS yang berjenis kelamin perempuan, yaitu 41,3 persen PNS laki-laki dan 58,7 persen PNS berjenis kelamin perempuan.

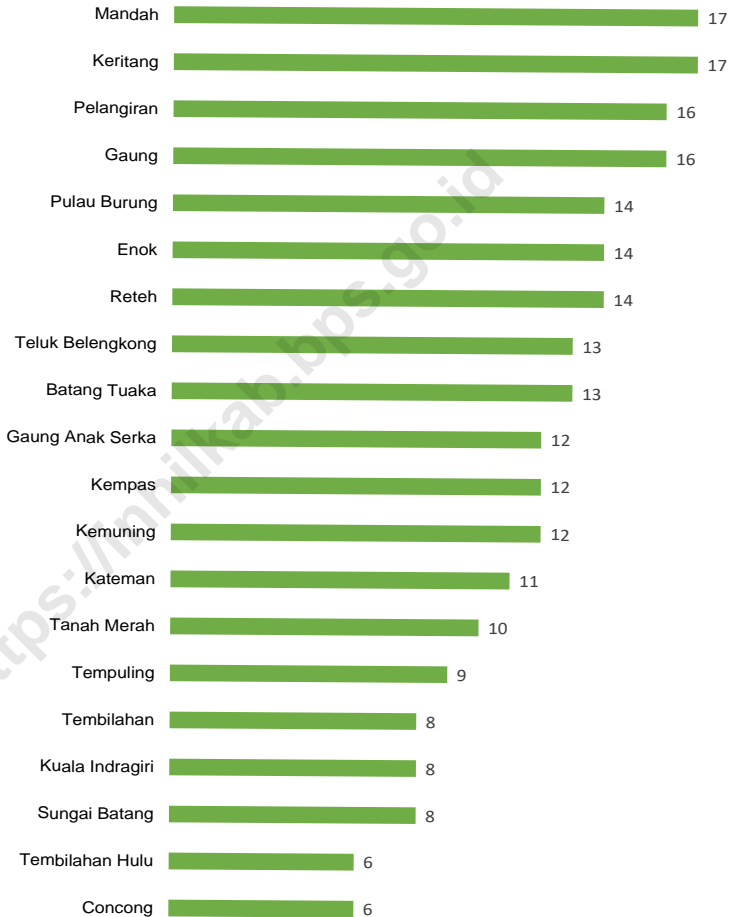
Since November 2018, Indragiri Hilir Regency has been led by Drs. H. M. Wardan, MP. He is assisted by H. Syamsudin Uti. (vice-regent of Indragiri Hilir). They will lead for 2018 – 2023 conductiveness period.

The fraction of Golongan Karya dominates the seat in DPRD of Indragiri Hilir as many as 9 seats. Followed by PDI Perjuangan and PKB have 6 seats, PPP and Gerindra have 5 seats, Demokrat have 4 seats, Nasdem and Keadilan Sejahtera have 3 seats, PBB have 2 seats, PAN , Berkarya have 1 seat. So that the number of seats in 2019 will be filled by 45 seats.

Number of Civil Servants (PNS) in 2021 was 6,092 peoples and in 2020 was 7,142 peoples. On 2021, Male civil servants are fewer than female civil servants, which is 41,3 percent male civil servant and 58,7 percent female civil servants.

Gambar 2.1
Figures

**Jumlah Desa¹/Kelurahan Menurut Kecamatan
Kabupaten Indragiri Hilir, 2017–2022**
*Number of Vi llages¹/Kelurahan by Subdistrict in Indragiri
Hilir Regency, 2017–2022*



Sumber/Source : Peraturan Badan Pusat Statistik Nomor 5 Tahun 2021 Tanggal 30 Desember 2021 tentang Perubahan Atas Peraturan Badan Pusat Statistik Nomor 1 Tahun 2021 tentang Kode dan Nama Wilayah Kerja Statistik Tahun 2021
Chief Statistician Regulation Number 5/2021, December 30 2021, as a revision of Chief Statistician Regulation Number 1 of 2021 on Code and Name of Regional Level of Data Collection 2021

2.1 WILAYAH ADMINISTRATIF ADMINISTRATIVE AREA

Tabel 2.1.1 Jumlah Desa¹/Kelurahan Menurut Kecamatan di Kabupaten Indragiri Hilir, 2017–2021
Number of Villages¹/Kelurahan by Subdistrict in Indragiri Hilir Regency, 2017–2021

| Kecamatan Subdistrict | 2017 | 2018 | 2019 | 2020 | 2021 |
|--------------------------|------------|------------|------------|------------|------------|
| (1) | (2) | (3) | (4) | (5) | (6) |
| Keritang | 17 | 17 | 17 | 17 | 17 |
| Kemuning | 12 | 12 | 12 | 12 | 12 |
| Reteh | 14 | 14 | 14 | 14 | 14 |
| Sungai Batang | 8 | 8 | 8 | 8 | 8 |
| Enok | 14 | 14 | 14 | 14 | 14 |
| Tanah Merah | 10 | 10 | 10 | 10 | 10 |
| Kuala Indragiri | 8 | 8 | 8 | 8 | 8 |
| Concong | 6 | 6 | 6 | 6 | 6 |
| Tembilahan | 8 | 8 | 8 | 8 | 8 |
| Tembilahan Hulu | 6 | 6 | 6 | 6 | 6 |
| Tempuling | 9 | 9 | 9 | 9 | 9 |
| Kempas | 12 | 12 | 12 | 12 | 12 |
| Batang Tuaka | 13 | 13 | 13 | 13 | 13 |
| Gaung Anak Serka | 12 | 12 | 12 | 12 | 12 |
| Gaung | 16 | 16 | 16 | 16 | 16 |
| Mandah | 17 | 17 | 17 | 17 | 17 |
| Kateman | 11 | 11 | 11 | 11 | 11 |
| Pelangiran | 16 | 16 | 16 | 16 | 16 |
| Teluk Belengkong | 13 | 13 | 13 | 13 | 13 |
| Pulau Burung | 14 | 14 | 14 | 14 | 14 |
| Indragiri Hilir | 236 | 236 | 236 | 236 | 236 |

Catatan/Note: ¹Termasuk Unit Permukiman Transmigrasi (UPT)/Include Transmigration Settlement Unit
Sumber/Source: Peraturan Badan Pusat Statistik Nomor 5 Tahun 2021 Tanggal 30 Desember 2021 tentang Perubahan Atas Peraturan Badan Pusat Statistik Nomor 1 Tahun 2021 tentang Kode dan Nama Wilayah Kerja Statistik Tahun 2021
Chief Statistician Regulation Number 5/2021, December 30 2021, as a revision of Chief Statistician Regulation Number 1 of 2021 on Code and Name of Regional Level of Data Collection 2021

Tabel 2.1.2 Jumlah Desa¹ dan Kelurahan Menurut Kecamatan di Kabupaten Indragiri Hilir, 2021
Number of Villages¹ and Kelurahan by Subdistrict in Indragiri Hilir Regency, 2021

| Kecamatan Subdistrict | Desa Village | Kelurahan Kelurahan | Jumlah Total |
|--------------------------|-----------------|------------------------|-----------------|
| (1) | (2) | (3) | (4) |
| Keritang | 16 | 1 | 17 |
| Kemuning | 11 | 1 | 12 |
| ReteH | 11 | 3 | 14 |
| Sungai Batang | 7 | 1 | 8 |
| Enok | 10 | 4 | 14 |
| Tanah Merah | 9 | 1 | 10 |
| Kuala Indragiri | 7 | 1 | 8 |
| Concong | 5 | 1 | 6 |
| Tembilahan | - | 8 | 8 |
| Tembilahan Hulu | 4 | 2 | 6 |
| Tempuling | 5 | 4 | 9 |
| Kempas | 10 | 2 | 12 |
| Batang Tuaka | 12 | 1 | 13 |
| Gaung Anak Serka | 9 | 3 | 12 |
| Gaung | 15 | 1 | 16 |
| Mandah | 16 | 1 | 17 |
| Kateman | 8 | 3 | 11 |
| Pelangiran | 15 | 1 | 16 |
| Teluk Belengkong | 13 | - | 13 |
| Pulau Burung | 14 | - | 14 |
| Indragiri Hilir | 197 | 39 | 236 |

Catatan/Note: ¹ Termasuk Unit Permukiman Transmigrasi (UPT)/Include Transmigration Settlement Unit
 Sumber/Source: Peraturan Badan Pusat Statistik Nomor 5 Tahun 2021 Tanggal 30 Desember 2021 tentang Perubahan Atas Peraturan Badan Pusat Statistik Nomor 1 Tahun 2021 tentang Kode dan Nama Wilayah Kerja Statistik Tahun 2021
Chief Statistician Regulation Number 5/2021, December 30 2021, as a revision of Chief Statistician Regulation Number 1 of 2021 on Code and Name of Regional Level of Data Collection 2021

Tabel 2.1.3
Table

Jumlah RT dan RW Menurut Kecamatan di Kabupaten Indragiri Hilir, 2020-2021
Number of RT and RW by Subdistrict in Indragiri Hilir Regency, 2020-2021

| Kecamatan Subdistrict | 2020 | | 2021 | |
|--------------------------|--------------|--------------|--------------|--------------|
| | RT | RW | RT | RW |
| (1) | (2) | (3) | (4) | (5) |
| Keritang | 495 | 110 | 495 | 113 |
| Kemuning | 163 | 60 | 163 | 60 |
| Reteh | 305 | 137 | 305 | 137 |
| Sungai Batang | 115 | 44 | 115 | 44 |
| Enok | 262 | 85 | 262 | 85 |
| Tanah Merah | 116 | 98 | 116 | 98 |
| Kuala Indragiri | 123 | 60 | 123 | 60 |
| Concong | 91 | 35 | 94 | 35 |
| Tembilahan | 245 | 55 | 245 | 55 |
| Tembilahan Hulu | 159 | 55 | 155 | 55 |
| Tempuling | 193 | 52 | 193 | 52 |
| Kempas | 253 | 92 | 253 | 92 |
| Batang Tuaka | 233 | 70 | 233 | 70 |
| Gaung Anak Serka | 195 | 67 | 195 | 67 |
| Gaung | 353 | 89 | 353 | 89 |
| Mandah | 302 | 112 | 302 | 112 |
| Kateman | 314 | 61 | 314 | 61 |
| Pelangiran | 296 | 91 | 296 | 91 |
| Teluk Belengkong | 201 | 66 | 201 | 66 |
| Pulau Burung | 212 | 83 | 212 | 83 |
| Indragiri Hilir | 4 626 | 1 522 | 4 625 | 1 525 |

Sumber/Source: Dinas Pemberdayaan Masyarakat dan Desa Kabupaten Indragiri Hilir/
Community and Village Empowerment Service of Indragiri Hilir Regency

Tabel 2.1.4 Nama Bupati dan Masa Jabatan di Kabupaten Indragiri Hilir
Table *Name of Regent and His Tenure in Indragiri Hilir Regency*

| Nama Bupati <i>Name of Regent</i> | Jabatan <i>Position</i> | Masa Jabatan <i>Tenure</i> |
|---|-----------------------------------|--------------------------------------|
| (1) | (2) | (3) |
| Satar Hakim | Bupati | 1957 - 1966 |
| Kapten Masnur | Bupati | 1966 - 1967 |
| Drs. H. Baharuddin Yusuf | Bupati | 1967 - 1977 |
| Drs. Bakir Alie | Bupati | 1977 - 1987 |
| Ir. Usman Draman | Bupati | 1987 - 1992 |
| Drs. H. Azwin Yacob | Bupati | 1992 - 1999 |
| H. M. Rusli Zainal, SE | Bupati | 1999 - 2003 |
| Drs. H. Badrun A. Saleh | <i>Caretaker</i> Bupati | 2003 - 2003 |
| Drs. H. Djafri Kacak | <i>Caretaker</i> Bupati | 2003 - 2003 |
| H. Indra Muchlis Adnan | Bupati | 2003 - 2008 |
| H. Indra Muchlis Adnan | Bupati | 2008 - 2014 |
| H.M. Wardan | Bupati | 2014 - 2018 |
| H.M. Wardan | Bupati | 2018 - 2023 |

Sumber/Source: Sekretariat DPRD Kabupaten Indragiri Hilir/*Region Parliament Secretariat of Indragiri Hilir Regency*

Tabel 2.1.5 **Daftar Website dan Alamat Surat Elektronik Resmi di Lingkungan Kabupaten Indragiri Hilir, 2021**
List of Official Websites and Email Addresses in Indragiri Hilir Regency, 2021

| Dinas/Instansi Pemerintahan Government Agencies | Nama Domain Domain Name | Alamat e-mail E-mail address |
|---|------------------------------|---------------------------------|
| (1) | (2) | (3) |
| SEKRETARIAT | | |
| Bupati | - | bupati@inhilkab.go.id |
| Wakil Bupati | - | wabup@inhilkab.go.id |
| Sekretariat Daerah | setda.inhilkab.go.id | setda@inhilkab.go.id |
| Sekretariat DPRD | dprd.inhilkab.go.id | dprd@inhilkab.go.id |
| Inspektorat Daerah | inspektorat.inhilkab.go.id | inspektorat@inhilkab.go.id |
| DINAS | | |
| Dinas Pendidikan | disdik.inhilkab.go.id | disdik@inhilkab.go.id |
| Dinas Kesehatan | dinkes.inhilkab.go.id | dinkes@inhilkab.go.id |
| Dinas Sosial | dinsos.inhilkab.go.id | dinsos@inhilkab.go.id |
| Dinas Tenaga Kerja dan Transmigrasi | disnakertrans.inhilkab.go.id | disnakertrans@inhilkab.go.id |
| Dinas Kependudukan dan Pencatatan Sipil | disdukcapil.inhilkab.go.id | disdukcapil@inhilkab.go.id |
| Dinas Pekerjaan Umum dan Penataan Ruang | dputr.inhilkab.go.id | dputr@inhilkab.go.id |
| Dinas Koperasi dan UMKM | diskopumkm.inhilkab.go.id | diskopumkm@inhilkab.go.id |
| Dinas Perhubungan | dishub.inhilkab.go.id | dishub@inhilkab.go.id |
| Dinas Komunikasi, Informatika, Persandian dan Statistik | diskominfops.inhilkab.go.id | diskominfops@inhilkab.go.id |
| Dinas Tanaman Pangan, Hortikultura dan Peternakan | dptphp.inhilkab.go.id | dptphp@inhilkab.go.id |
| Dinas Perkebunan | disbun.inhilkab.go.id | disbun@inhilkab.go.id |
| Dinas Perikanan | diskan.inhilkab.go.id | diskan@inhilkab.go.id |
| Dinas Perdagangan dan Perindustrian | disperindag.inhilkab.go.id | disperindag@inhilkab.go.id |

Lanjutan Tabel/*Continued Table 2.1.5*

| Dinas/Instansi Pemerintahan Government Agencies | Nama Domain Domain Name | Alamat e-mail E-mail address |
|---|------------------------------------|---|
| (1) | (2) | (3) |
| Dinas Pariwisata, Kepemudaan, Olahraga, dan Kebudayaan | disporabudpar.inhilkab.go.id | disporabudpar@inhilkab. go.id |
| Dinas Pemberdayaan Masyarakat Desa | dpmdd.inhilkab.go.id | dpmdd@inhilkab.go.id |
| Dinas Penanaman Modal dan Pelayanan Terpadu Satu Pintu | dpmptsp.inhilkab.go.id | dpmptsp@inhilkab.go.id |
| Dinas Perumahan Rakyat dan Kawan Pemukiman | disperakim.inhilkab.go.id | disperakim@inhilkab.go.id |
| Dinas Pemadam Kebakaran dan Penyelamatan | disdamkar.inhilkab.go.id | disdamkar@inhilkab.go.id |
| Dinas Lingkungan Hidup dan Kebersihan | dlhk.inhilkab.go.id | dlhk@inhilkab.go.id |
| Dinas Pengendalian Penduduk, Keluarga Berencana, Pemberdayaan Perempuan dan Perlindungan Anak | dppkb.inhilkab.go.id | dppkb@inhilkab.go.id |
| Dinas Perpustakaan dan Kearsipan | dpad.inhilkab.go.id | dpad@inhilkab.go.id |
| BADAN | | |
| Badan Perencanaan Pembangunan Daerah | bappeda.inhilkab.go.id | bappeda@inhilkab.go.id |
| Badan Pengelola Keuangan dan Aset Daerah | bpkad.inhilkab.go.id | bpkad@inhilkab.go.id |
| Badan Pendapatan Daerah | bapenda.inhilkab.go.id | bapenda@inhilkab.go.id |
| Badan Kesatuan Bangsa dan Politik | bakesbangpol.inhilkab.go.id | bakesbangpol@inhilkab. go.id |
| Badan Kepegawaian dan Pengembangan SDM | bkpsdm.inhilkab.go.id | bkpsdm@inhilkab.go.id |
| Badan Penanggulangan Bencana Daerah | bpbd.inhilkab.go.id | bpbd@inhilkab.go.id |

Lanjutan Tabel/*Continued Table 2.1.5*

| Dinas/Instansi Pemerintahan Government Agencies | Nama Domain Domain Name | Alamat e-mail E-mail address |
|--|------------------------------------|---|
| (1) | (2) | (3) |
| KANTOR | | |
| Satuan Polisi Pamong Praja | satpolpp.inhilkab.go.id | satpolpp@inhilkab.go.id |
| RSUD Puri Husada Tembilahan | rsudpurihusada.inhilkab.go.id | rsudpurihusada@inhilkab.go.id |
| RSUD Tengku Sulung Pulau Kijang | rsudtengkusulung.inhilkab.go.id | rsudtengkusulung@inhilkab.go.id |
| RSUD Raja Musa Sungai Guntung | rsudrajamusa.inhilkab.go.id | rsudrajamusa@inhilkab.go.id |
| Inspektorat Daerah | inspektorat.inhilkab.go.id | inspektorat@inhilkab.go.id |
| Kecamatan | | |
| Tembilahan | tembilahan.inhilkab.go.id | tembilahan@inhilkab.go.id |
| Tembilahan Hulu | tembilahanhulu.inhilkab.go.id | tembilahanhulu@inhilkab.go.id |
| Tempuling | tempuling.inhilkab.go.id | tempuling@inhilkab.go.id |
| Kempas | kempas.inhilkab.go.id | kempas@inhilkab.go.id |
| Enok | enok.inhilkab.go.id | enok@inhilkab.go.id |
| Tanah Merah | tanahmerah.inhilkab.go.id | tanahmerah@inhilkab.go.id |
| Keirtang | keritang.inhilkab.go.id | keritang@inhilkab.go.id |
| Kemuning | kemuning.inhilkab.go.id | kemuning@inhilkab.go.id |
| Rete | reteh.inhilkab.go.id | reteh@inhilkab.go.id |
| Sungai Batang | sungaibatang.inhilkab.go.id | sungaibatang@inhilkab.go.id |
| Kuala Indragiri | kualaindragiri.inhilkab.go.id | kualaindragiri@inhilkab.go.id |

Lanjutan Tabel/*Continued Table 2.1.5*

| Dinas/Instansi Pemerintahan Government Agencies | Nama Domain Domain Name | Alamat e-mail E-mail address |
|--|------------------------------------|---|
| (1) | (2) | (3) |
| Kecamatan | | |
| Kuala Indragiri | kualaindragiri.inhilkab.go.id | kualaindragiri@inhilkab.go.id |
| Concong | concong.inhilkab.go.id | concong@inhilkab.go.id |
| Batang Tuaka | batangtuaka.inhilkab.go.id | batangtuaka@inhilkab.go.id |
| Gaung Anak Serka | gaunganakserka.inhilkab.go.id | gaunganakserka@inhilkab.go.id |
| Gaung | gaung.inhilkab.go.id | gaung@inhilkab.go.id |
| Mandah | mandah.inhilkab.go.id | mandah@inhilkab.go.id |
| Kateman | kateman.inhilkab.go.id | kateman@inhilkab.go.id |
| Pelangiran | pelangiran.inhilkab.go.id | pelangiran@inhilkab.go.id |
| Teluk Belengkong | telukbelengkong.inhilkab.go.id | telukbelengkong@inhilkab.go.id |
| Puiau Burung | pulauburung.inhilkab.go.id | pulauburung@inhilkab.go.id |

Sumber/*Source*: Dinas Komunikasi, Informatika, Persandian, dan Statistik - SK Bupati Indragiri Hilir Nomor: Kpts.214/III/HK-2021 tanggal 1 Maret 2021 tentang Penetapan Nama Website dan Alamat Surat Elektronik Resmi di Lingkungan Pemerintah Kabupaten Indragiri Hilir

2.2 DEWAN PERWAKILAN RAKYAT DAERAH REGIONAL HOUSE OF REPRESENTATIVE

Tabel 2.2.1 Jumlah Anggota Dewan Perwakilan Rakyat Daerah Menurut Partai Politik dan Jenis Kelamin di Kabupaten Indragiri Hilir, 2021
Number of Regional House of Representatives's Members by Political Parties and Sex in Indragiri Hilir Regency, 2021

| Partai Politik <i>Political Parties</i> | Laki-laki <i>Male</i> | Perempuan <i>Female</i> | Jumlah <i>Total</i> |
|--|--------------------------|----------------------------|------------------------|
| (1) | (2) | (3) | (4) |
| Partai Kebangkitan Bangsa | 6 | - | 6 |
| Partai Golongan Karya | 7 | 2 | 9 |
| Partai PDI Perjuangan | 5 | 1 | 6 |
| Partai Persatuan Pembangunan | 4 | 1 | 5 |
| Partai Demokrat | 3 | 1 | 4 |
| Partai Keadilan Sejahtera | 3 | - | 3 |
| Partai Amanat Nasional | 1 | - | 1 |
| Partai Bulan Bintang | 1 | 1 | 2 |
| Partai Beringin Karya | 1 | - | 1 |
| Partai Gerindra | 5 | - | 5 |
| Partai Nasdem | 3 | - | 3 |
| Indragiri Hilir | 39 | 6 | 45 |

Sumber/Source: Sekretariat DPRD Kabupaten Indragiri Hilir/*Region Parliament Secretariat of Indragiri Hilir Regency*

Tabel 2.2.2 Jumlah Produk Hukum Daerah Kabupaten Indragiri Hilir, 2021
Table **2.2.2** **Number of Regional Regulation Products of Indragiri Hilir Regency, 2021**

| Jenis Keputusan Type of Decree | 2021 |
|--|------------|
| (1) | (2) |
| Peraturan Daerah / <i>Parliamentary Regulation</i> | 5 |
| Peraturan Bupati / <i>Regent's Regulation</i> | 32 |
| Keputusan Bupati / <i>Regent's Decision</i> | 678 |
| Indragiri Hilir | 715 |

Sumber/Source: Sekretariat Daerah Kabupaten Indragiri Hilir/
 Regional Secretariat of Indragiri Hilir Regency

2.3 SUMBER DAYA MANUSIA HUMAN RESOURCES

Tabel 2.3.1 **Jumlah Pegawai Negeri Sipil Menurut Jabatan dan Jenis Kelamin di Kabupaten Indragiri Hilir, Desember 2020 dan Desember 2021**
Number of Civil Servants by Occupation and Sex in Indragiri Hilir Regency, Desember 2020 and December 2021

| Jabatan <i>Occupation</i> | 2020 | | Jumlah <i>Total</i> |
|--|--------------------------|----------------------------|------------------------|
| | Laki-laki <i>Male</i> | Perempuan <i>Female</i> | |
| (1) | (2) | (3) | (4) |
| Fungsional Tertentu <i>Specific Functional</i> | 1 248 | 2 895 | 4 143 |
| Fungsional Umum <i>Staf General Functional</i> | 1 123 | 994 | 2 117 |
| Struktural/Structural | 673 | 309 | 982 |
| Eselon V/5th Echelon | | | |
| Eselon IV/4th Echelon | 497 | 277 | 774 |
| Eselon III/3rd Echelon | 156 | 28 | 184 |
| Eselon II/2nd Echelon | 20 | 4 | 24 |
| Eselon I/1st Echelon | | | |
| Jumlah/Total | 3 044 | 4 198 | 7 242 |

Lanjutan Tabel/Continued Table 2.3.1

| Jabatan <i>Occupation</i> | 2021 | | Jumlah <i>Total</i> |
|--|--------------------------|----------------------------|------------------------|
| | Laki-laki <i>Male</i> | Perempuan <i>Female</i> | |
| (1) | (5) | (6) | (7) |
| Fungsional Tertentu <i>Specific Functional</i> | 1 212 | 2 872 | 4 084 |
| Fungsional Umum <i>Staf General Functional</i> | 971 | 835 | 1 806 |
| Struktural/Structural | 671 | 341 | 1 012 |
| Eselon V/5th Echelon | - | - | - |
| Eselon IV/4th Echelon | 476 | 301 | 777 |
| Eselon III/3rd Echelon | 164 | 36 | 200 |
| Eselon II/2nd Echelon | 31 | 4 | 35 |
| Eselon I/1st Echelon | - | - | - |
| Jumlah/Total | 2 854 | 4 048 | 6 902 |

Sumber/Source: Badan Kepegawaian Nasional/National Personnel Board

Tabel
Table 2.3.2

Jumlah Pegawai Negeri Sipil Menurut Tingkat Pendidikan dan Jenis Kelamin di Kabupaten Indragiri Hilir, Desember 2020 dan Desember 2021
Number of Civil Servants by Educational Level and Sex in Indragiri Hilir Regency, December 2020 and December 2021

| Tingkat Pendidikan <i>Educational Level</i> | 2020 | | |
|---|--------------------------|----------------------------|------------------------|
| | Laki-laki <i>Male</i> | Perempuan <i>Female</i> | Jumlah <i>Total</i> |
| (1) | (2) | (3) | (4) |
| Sampai dengan SD <i>Up to Primary School</i> | 36 | 2 | 38 |
| SMP/Sederajat <i>General Vocational Junior High School</i> | 44 | 3 | 47 |
| SMA/Sederajat <i>General/Vocational Senior High School</i> | 749 | 338 | 1087 |
| Diploma I, II/Akta I, II <i>Diploma I, II/Akta I, II</i> | 214 | 286 | 500 |
| Diploma III/Akta III/Sarjana Muda <i>Diploma III/Akta III/Bachelor</i> | 174 | 617 | 791 |
| Tingkat Sarjana/Doktor/Ph.D <i>University Graduates</i> | 1 827 | 2 952 | 4 779 |
| Jumlah/Total | 3 044 | 4 198 | 7 242 |

Lanjutan Tabel/*Continued Table 2.3.2*

| Tingkat Pendidikan <i>Educational Level</i> | 2021 | | |
|---|--------------------------|----------------------------|------------------------|
| | Laki-laki <i>Male</i> | Perempuan <i>Female</i> | Jumlah <i>Total</i> |
| (1) | (2) | (3) | (4) |
| Sampai dengan SD <i>Up to Primary School</i> | 34 | 1 | 35 |
| SMP/Sederajat <i>General Vocational Junior High School</i> | 40 | 3 | 43 |
| SMA/Sederajat <i>General/Vocational Senior High School</i> | 679 | 290 | 969 |
| Diploma I, II/Akta I, II <i>Diploma I, II/Akta I, II</i> | 171 | 219 | 390 |
| Diploma III/Akta III/Sarjana Muda <i>Diploma III/Akta III/Bachelor</i> | 162 | 597 | 759 |
| Tingkat Sarjana/Doktor/Ph.D <i>University Graduates</i> | 1 768 | 2 938 | 4 706 |
| Jumlah/Total | 2 854 | 4 048 | 6 902 |

Sumber/Source: Badan Kepegawaian Nasional/*National Personnel Board*

Tabel 2.3.3 Jumlah Pegawai Negeri Sipil Menurut Tingkat Kepangkatan dan Jenis Kelamin di Kabupaten Indragiri Hilir, Desember 2020 dan Desember 2021
Number of Civil Servants by Hierarchy and Sex in Indragiri Hilir Regency, December 2020 and Desember 2021

| Pangkat/Golongan/Ruang Hierarchy | 2020 | | |
|-------------------------------------|-------------------|---------------------|-----------------|
| | Laki-laki Male | Perempuan Female | Jumlah Total |
| (1) | (2) | (3) | (4) |
| 1. I/A (Juru Muda) | 1 | | 1 |
| 2. I/B (Juru Muda Tingkat I) | 8 | | 8 |
| 3. I/C (Juru) | 11 | 2 | 13 |
| 4. I/D (Juru Tingkat I) | 21 | | 21 |
| Golongan I/Range I | 41 | 2 | 43 |
| 5. II/A (Pengatur Muda) | 73 | 21 | 94 |
| 6. II/B (Pengatur Muda Tingkat I) | 163 | 53 | 216 |
| 7. II/C (Pengatur) | 254 | 274 | 528 |
| 8. II/D (Pengatur Tingkat I) | 172 | 110 | 282 |
| Golongan II/Range II | 662 | 458 | 1 120 |
| 9. III/A (Penata Muda) | 382 | 723 | 1 105 |
| 10. III/B (Penata Muda Tingkat I) | 361 | 654 | 1 015 |
| 11. III/C (Penata) | 379 | 655 | 1 034 |
| 12. III/D (Penata Tingkat I) | 481 | 598 | 1 079 |
| Golongan III/Range III | 1 603 | 2 630 | 4 233 |
| 13. IV/A (Pembina) | 419 | 566 | 985 |
| 14. IV/B (Pembina Tingkat I) | 294 | 536 | 830 |
| 15. IV/C (Pembina Utama Muda) | 24 | 6 | 30 |
| 16. IV/D (Pembina Utama Madya) | 1 | | 1 |
| 17. IV/E (Pembina Utama) | - | - | - |
| Golongan IV/Range IV | 738 | 1 108 | 1 846 |
| Jumlah/Total | 3 044 | 4 198 | 7 242 |

Lanjutan Tabel/*Continued Table 2.3.3*

| Pangkat/Golongan/Ruang <i>Hierarchy</i> | 2021 | | |
|--|--------------------------|----------------------------|------------------------|
| | Laki-laki <i>Male</i> | Perempuan <i>Female</i> | Jumlah <i>Total</i> |
| (1) | (5) | (6) | (7) |
| 1. I/A (Juru Muda) | - | - | - |
| 2. I/B (Juru Muda Tingkat I) | 5 | | 5 |
| 3. I/C (Juru) | 13 | 2 | 15 |
| 4. I/D (Juru Tingkat I) | 17 | | 17 |
| Golongan I/Range I | 35 | 2 | 37 |
| 5. II/A (Pengatur Muda) | 60 | 13 | 73 |
| 6. II/B (Pengatur Muda Tingkat I) | 106 | 44 | 150 |
| 7. II/C (Pengatur) | 265 | 132 | 397 |
| 8. II/D (Pengatur Tingkat I) | 204 | 228 | 432 |
| Golongan II/Range II | 635 | 417 | 1 052 |
| 9. III/A (Penata Muda) | 301 | 619 | 920 |
| 10. III/B (Penata Muda Tingkat I) | 329 | 567 | 896 |
| 11. III/C (Penata) | 374 | 669 | 1 043 |
| 12. III/D (Penata Tingkat I) | 487 | 677 | 1 164 |
| Golongan III/Range III | 1 491 | 2 532 | 4 023 |
| 13. IV/A (Pembina) | 357 | 535 | 892 |
| 14. IV/B (Pembina Tingkat I) | 306 | 556 | 862 |
| 15. IV/C (Pembina Utama Muda) | 28 | 6 | 34 |
| 16. IV/D (Pembina Utama Madya) | 2 | | 2 |
| 17. IV/E (Pembina Utama) | - | - | |
| Golongan IV/Range IV | 693 | 1 097 | 1 790 |
| Jumlah/Total | 2 854 | 4 048 | 6 902 |

Sumber/Source: Badan Kepegawaian Nasional/*National Personnel Board*

Tabel 2.3.4 Jumlah Pegawai Negeri Sipil Menurut Dinas/Instansi Pemerintah dan Jenis Kelamin di Kabupaten Indragiri Hilir, Desember 2020 dan Desember 2021
Number of Civil Servants by Government Agencies and Sex in Indragiri Hilir Regency, December 2020 and Desember 2021

| Dinas/Instansi Pemerintahan <i>Government Agencies</i> | 2020 | | |
|--|--------------------------|----------------------------|------------------------|
| | Laki-laki <i>Male</i> | Perempuan <i>Female</i> | Jumlah <i>Total</i> |
| (1) | (2) | (3) | (4) |
| SEKRETARIAT | | | |
| Sekretariat Daerah | 76 | 83 | 159 |
| Sekretariat DPRD | 29 | 27 | 56 |
| Sekretariat KPU | - | - | - |
| DINAS | | | |
| Dinas Pendidikan | 1 229 | 2 429 | 3 658 |
| Dinas Kesehatan | 201 | 671 | 872 |
| Dinas Sosial | 16 | 17 | 33 |
| Dinas Tenaga Kerja dan Transmigrasi | 17 | 13 | 30 |
| Dinas Kependudukan dan Pencatatan Sipil | 22 | 21 | 43 |
| Dinas Pekerjaan Umum dan Penataan Ruang | 57 | 13 | 70 |
| Dinas Koperasi dan UMKM | 14 | 11 | 25 |
| Dinas Perhubungan | 47 | 12 | 59 |
| Dinas Komunikasi, Informatika, Persandian dan Statistik | 20 | 7 | 27 |
| Dinas Tanaman Pangan, Hortikultura dan Peternakan | 64 | 39 | 103 |
| Dinas Perkebunan | 38 | 16 | 54 |
| Dinas Perikanan | 22 | 14 | 36 |
| Dinas Perdagangan dan Perindustrian | 27 | 14 | 41 |
| Dinas Pariwisata, Kepemudaan, Olahraga dan Kebudayaan | 22 | 13 | 35 |
| Dinas Pemberdayaan Masyarakat Desa | 14 | 12 | 26 |
| Dinas Penanaman Modal dan Pelayanan Terpadu Satu Pintu | 17 | 15 | 32 |

Lanjutan Tabel/*Continued Table 2.3.4*

| Dinas/Instansi Pemerintahan Government Agencies | 2020 | | |
|--|-------------------|---------------------|-----------------|
| | Laki-laki Male | Perempuan Female | Jumlah Total |
| (1) | (2) | (3) | (4) |
| Dinas Perumahan Rakyat dan Kawasan Pemukiman | 38 | 5 | 43 |
| Dinas Pemadam Kebakaran dan Penyelamatan | 42 | 4 | 46 |
| Dinas Lingkungan Hidup dan Kebersihan | 24 | 17 | 41 |
| Dinas Pengendalian Penduduk, Keluarga Berencana, Pemberdayaan Perempuan dan Perlindungan Anak | 10 | 25 | 35 |
| Dinas Perpustakaan dan Kearsipan | 11 | 11 | 22 |
| BADAN | | | |
| Badan Perencanaan Pembangunan Daerah | 35 | 7 | 42 |
| Badan Pengelola Keuangan dan Aset Daerah | 23 | 30 | 53 |
| Badan Pendapatan Daerah | 44 | 28 | 72 |
| Badan Kesatuan Bangsa dan Politik | 29 | 7 | 36 |
| Badan Kepegawaian dan Pengembangan SDM | 25 | 19 | 44 |
| Badan Penanggulangan Bencana Daerah | 30 | 3 | 33 |
| Inspektorat | 29 | 23 | 52 |
| KANTOR | | | |
| Satuan Polisi Pamong Praja | 137 | 29 | 166 |
| RSUD Puri Husada Tembilian | 65 | 161 | 226 |
| RSUD Tengku Sulung Pulau Kijang | 11 | 22 | 33 |
| RSUD Raja Musa Sungai Guntung | 10 | 33 | 43 |

Lanjutan Tabel/*Continued Table* 2.3.4

| Dinas/Instansi Pemerintahan <i>Government Agencies</i> | 2020 | | |
|--|--------------------------|----------------------------|------------------------|
| | Laki-laki <i>Male</i> | Perempuan <i>Female</i> | Jumlah <i>Total</i> |
| (1) | (2) | (3) | (4) |
| KECAMATAN | | | |
| Tembilahan | 38 | 26 | 64 |
| Tembilahan Hulu | 19 | 13 | 32 |
| Tempuling | 28 | 7 | 35 |
| Kempas | 19 | 5 | 24 |
| Enok | 20 | 5 | 25 |
| Tanah Merah | 16 | 2 | 18 |
| Keritang | 20 | 5 | 25 |
| Kemuning | 14 | 5 | 19 |
| Reteh | 23 | 1 | 24 |
| Sungai Batang | 12 | 3 | 15 |
| Kuala Indragiri | 9 | 4 | 13 |
| Concong | 12 | 4 | 16 |
| Batang Tuaka | 15 | 1 | 16 |
| Gaung Anak Serka | 20 | 8 | 28 |
| Gaung | 11 | 6 | 17 |
| Mandah | 10 | 7 | 17 |
| Kateman | 16 | 4 | 20 |
| Pelangiran | 24 | 2 | 26 |
| Teluk Belengkong | 14 | - | 14 |
| Pulau Burung | 21 | 3 | 24 |
| Jumlah/Total | 2856 | 3962 | 6818 |

Lanjutan Tabel/Continued Table 2.3.4

| Dinas/Instansi Pemerintahan Government Agencies | 2021 | | |
|---|-------------------|---------------------|-----------------|
| | Laki-laki Male | Perempuan Female | Jumlah Total |
| (1) | (2) | (3) | (4) |
| SEKRETARIAT | | | |
| Sekretariat Daerah | 76 | 83 | 159 |
| Sekretariat DPRD | 29 | 27 | 56 |
| Sekretariat KPU | - | - | - |
| DINAS | | | |
| Dinas Pendidikan | 1 229 | 2 429 | 3 658 |
| Dinas Kesehatan | 201 | 671 | 872 |
| Dinas Sosial | 16 | 17 | 33 |
| Dinas Tenaga Kerja dan Transmigrasi | 17 | 13 | 30 |
| Dinas Kependudukan dan Pencatatan Sipil | 22 | 21 | 43 |
| Dinas Pekerjaan Umum dan Penataan Ruang | 57 | 13 | 70 |
| Dinas Koperasi dan UMKM | 14 | 11 | 25 |
| Dinas Perhubungan | 47 | 12 | 59 |
| Dinas Komunikasi, Informatika, Persandian dan Statistik | 20 | 7 | 27 |
| Dinas Tanaman Pangan, Hortikultura dan Peternakan | 64 | 39 | 103 |
| Dinas Perkebunan | 38 | 16 | 54 |
| Dinas Perikanan | 22 | 14 | 36 |
| Dinas Perdagangan dan Perindustrian | 27 | 14 | 41 |
| Dinas Pariwisata, Kepemudaan, Olahraga dan Kebudayaan | 22 | 13 | 35 |
| Dinas Pemberdayaan Masyarakat Desa | 14 | 12 | 26 |
| Dinas Penanaman Modal dan Pelayanan Terpadu Satu Pintu | 17 | 15 | 32 |

Lanjutan Tabel/*Continued Table 2.3.4*

| Dinas/Instansi Pemerintahan <i>Government Agencies</i> | 2021 | | |
|--|--------------------------|----------------------------|------------------------|
| | Laki-laki <i>Male</i> | Perempuan <i>Female</i> | Jumlah <i>Total</i> |
| (1) | (2) | (3) | (4) |
| Dinas Perumahan Rakyat dan Kawasan Pemukiman | 38 | 5 | 43 |
| Dinas Pemadam Kebakaran dan Penyelamatan | 42 | 4 | 46 |
| Dinas Lingkungan Hidup dan Kebersihan | 24 | 17 | 41 |
| Dinas Pengendalian Penduduk, Keluarga Berencana, Pemberdayaan Perempuan dan Perlindungan Anak | 10 | 25 | 35 |
| Dinas Perpustakaan dan Kearsipan | 11 | 11 | 22 |
| BADAN | | | |
| Badan Perencanaan Pembangunan Daerah | 35 | 7 | 42 |
| Badan Pengelola Keuangan dan Aset Daerah | 23 | 30 | 53 |
| Badan Pendapatan Daerah | 44 | 28 | 72 |
| Badan Kesatuan Bangsa dan Politik | 29 | 7 | 36 |
| Badan Kepegawaian dan Pengembangan SDM | 25 | 19 | 44 |
| Badan Penanggulangan Bencana Daerah | 30 | 3 | 33 |
| Inspektorat | 29 | 23 | 52 |
| KANTOR | | | |
| Satuan Polisi Pamong Praja | 137 | 29 | 166 |
| RSUD Puri Husada Tembilian | 65 | 161 | 226 |
| RSUD Tengku Sulung Pulau Kijang | 11 | 22 | 33 |
| RSUD Raja Musa Sungai Guntung | 10 | 33 | 43 |

Lanjutan Tabel/Continued Table 2.3.4

| Dinas/Instansi Pemerintahan Government Agencies | 2021 | | |
|---|-------------------|---------------------|-----------------|
| | Laki-laki Male | Perempuan Female | Jumlah Total |
| (1) | (2) | (3) | (4) |
| KECAMATAN | | | |
| Tembilahan | 38 | 26 | 64 |
| Tembilahan Hulu | 19 | 13 | 32 |
| Tempuling | 28 | 7 | 35 |
| Kempas | 19 | 5 | 24 |
| Enok | 20 | 5 | 25 |
| Tanah Merah | 16 | 2 | 18 |
| Keritang | 20 | 5 | 25 |
| Kemuning | 14 | 5 | 19 |
| Reteh | 23 | 1 | 24 |
| Sungai Batang | 12 | 3 | 15 |
| Kuala Indragiri | 9 | 4 | 13 |
| Concong | 12 | 4 | 16 |
| Batang Tuaka | 15 | 1 | 16 |
| Gaung Anak Serka | 20 | 8 | 28 |
| Gaung | 11 | 6 | 17 |
| Mandah | 10 | 7 | 17 |
| Kateman | 16 | 4 | 20 |
| Pelangiran | 24 | 2 | 26 |
| Teluk Belengkong | 14 | - | 14 |
| Pulau Burung | 21 | 3 | 24 |
| Jumlah/Total | 2 856 | 3 962 | 6 818 |

Sumber/Source: Badan Kepegawaian Daerah dan Pengembangan Sumber Daya Manusia Kabupaten Indragiri Hilir/
Regional Personnel Board and Human Resource Development of Indragiri Hilir Regency

Tabel 2.3.5 Jumlah Pegawai Negeri Sipil Daerah Menurut Dinas/Instansi Pemerintah dan Tingkat Pendidikan di Kabupaten Indragiri Hilir, Desember 2020 dan Desember 2021
Number of Regional Civil Servants based on Government Agencies and Educational Attainment in Indragiri Hilir Regency, December 2020 and Desember 2021

| Dinas/Instansi Pemerintahan Government Agencies | 2020 | | | | | Jumlah Total |
|---|----------------------|----------------------------|----------------------------|--------------------|---------------------|--------------|
| | SD Primary School | SLTP Junior High School | SLTA Senior High School | Diploma Diploma | Sarjana Scholars | |
| (1) | (2) | (3) | (4) | (5) | (6) | (7) |
| SEKRETARIAT | | | | | | |
| Sekretariat Daerah | 3 | 0 | 43 | 7 | 106 | 159 |
| Sekretariat DPRD | 0 | 0 | 14 | 8 | 34 | 56 |
| Sekretariat KPU | - | - | - | - | - | - |
| DINAS | | | | | | |
| Dinas Pendidikan | 15 | 20 | 279 | 511 | 2833 | 3658 |
| Dinas Kesehatan | 1 | 0 | 80 | 448 | 343 | 872 |
| Dinas Sosial | 0 | 1 | 6 | 1 | 25 | 33 |
| Dinas Tenaga Kerja dan Transmigrasi | 0 | 0 | 11 | 1 | 18 | 30 |
| Dinas Kependudukan dan Pencatatan Sipil | 0 | 0 | 13 | 3 | 27 | 43 |
| Dinas Pekerjaan Umum dan Penataan Ruang | 1 | 1 | 20 | 5 | 42 | 69 |
| Dinas Koperasi dan UMKM | 0 | 0 | 6 | 1 | 18 | 25 |
| Dinas Perhubungan | 0 | 0 | 22 | 13 | 24 | 59 |
| Dinas Komunikasi, Informatika, Persandian dan Statistik | 0 | 0 | 6 | 1 | 20 | 27 |
| Dinas Tanaman Pangan, Hortikultura dan Peternakan | 0 | 1 | 25 | 14 | 63 | 103 |
| Dinas Perkebunan | 0 | 0 | 9 | 18 | 27 | 54 |
| Dinas Perikanan | 0 | 0 | 5 | 4 | 27 | 36 |
| Dinas Perdagangan dan Perindustrian | 1 | 3 | 12 | 1 | 24 | 41 |
| Dinas Pariwisata, Kepemudaan, Olahraga dan Kebudayaan | 1 | 0 | 3 | 4 | 27 | 35 |
| Dinas Pemberdayaan Masyarakat Desa | 0 | 0 | 2 | 2 | 22 | 26 |

Lanjutan Tabel/Continued Table 2.3.5

| Dinas/Instansi Pemerintahan Government Agencies | 2020 | | | | | |
|---|-------------------------|----------------------------------|----------------------------------|--------------------|---------------------|-----------------|
| | SD Primary School | SLTP Junior High School | SLTA Senior High School | Diploma Diploma | Sarjana Scholars | Jumlah Total |
| (1) | (2) | (3) | (4) | (5) | (6) | (7) |
| Dinas Penanaman Modal dan Pelayanan Terpadu Satu Pintu | 0 | 0 | 7 | 1 | 24 | 32 |
| Dinas Perumahan Rakyat dan Kawasan Pemukiman | 0 | 2 | 11 | 0 | 30 | 43 |
| Dinas Pemadam Kebakaran dan Penyelamatan | 1 | 1 | 27 | 2 | 15 | 46 |
| Dinas Lingkungan Hidup dan Kebersihan | 0 | 3 | 11 | 2 | 25 | 41 |
| Dinas Pengendalian Penduduk, Keluarga Berencana, Pemberdayaan Perempuan dan Perlindungan Anak | 0 | 0 | 5 | 3 | 27 | 35 |
| Dinas Perpustakaan dan Kearsipan | 1 | 0 | 6 | 1 | 14 | 22 |
| BADAN | | | | | | |
| Badan Perencanaan Pembangunan Daerah | 0 | 0 | 6 | 2 | 34 | 42 |
| Badan Pengelola Keuangan dan Aset Daerah | 0 | 0 | 8 | 2 | 43 | 53 |
| Badan Pendapatan Daerah | 2 | 0 | 17 | 5 | 48 | 72 |
| Badan Kesatuan Bangsa dan Politik | 0 | 0 | 9 | 3 | 24 | 36 |
| Badan Kepegawaian dan Pengembangan SDM | 0 | 1 | 8 | 1 | 34 | 44 |
| Badan Penanggulangan Bencana Daerah | 0 | 1 | 16 | 1 | 15 | 33 |
| Inspektorat | 1 | 1 | 3 | 2 | 45 | 52 |
| KANTOR | | | | | | |
| Satuan Polisi Pamong Praja | 2 | 4 | 130 | 1 | 29 | 166 |
| RSUD Puri Husada Tembilahan | 3 | 1 | 18 | 90 | 114 | 226 |
| RSUD Tengku Sulung Pulau Kijang | 0 | 0 | 2 | 19 | 12 | 33 |
| RSUD Raja Musa Sungai Guntung | 0 | 0 | 3 | 19 | 21 | 43 |

Lanjutan Tabel/*Continued Table 2.3.5*

| Dinas/Instansi Pemerintahan Government Agencies | 2020 | | | | | |
|---|-------------------------|----------------------------------|----------------------------------|--------------------|---------------------|-----------------|
| | SD Primary School | SLTP Junior High School | SLTA Senior High School | Diploma Diploma | Sarjana Scholars | Jumlah Total |
| (1) | (2) | (3) | (4) | (5) | (6) | (7) |
| KECAMATAN | | | | | | |
| Tembilahan | 0 | 1 | 27 | 2 | 34 | 64 |
| Tembilahan Hulu | 0 | 0 | 19 | 0 | 13 | 32 |
| Tempuling | 0 | 0 | 14 | 0 | 21 | 35 |
| Kempas | 0 | 1 | 8 | 1 | 14 | 24 |
| Enok | 1 | 0 | 4 | 2 | 18 | 25 |
| Tanah Merah | 1 | 1 | 8 | 1 | 7 | 18 |
| Keritang | 0 | 0 | 14 | 1 | 10 | 25 |
| Kemuning | 0 | 0 | 10 | 1 | 9 | 20 |
| Reteh | 0 | 0 | 12 | 1 | 11 | 24 |
| Sungai Batang | 0 | 0 | 9 | 2 | 4 | 15 |
| Kuala Indragiri | 0 | 0 | 4 | 0 | 9 | 13 |
| Concong | 0 | 0 | 6 | 0 | 10 | 16 |
| Batang Tuaka | 2 | 7 | 0 | 0 | 7 | 16 |
| Gaung Anak Serka | 0 | 1 | 8 | 1 | 18 | 28 |
| Gaung | 0 | 0 | 8 | 1 | 8 | 17 |
| Mandah | 0 | 0 | 10 | 0 | 7 | 17 |
| Kateman | 0 | 0 | 11 | 0 | 9 | 20 |
| Pelangiran | 0 | 1 | 15 | 1 | 9 | 26 |
| Teluk Belengkong | 1 | 0 | 5 | 0 | 8 | 14 |
| Pulau Burung | 0 | 0 | 15 | 0 | 9 | 24 |
| Jumlah/Total | 37 | 52 | 1050 | 1210 | 4469 | 6818 |

Lanjutan Tabel/Continued Table 2.3.5

| Dinas/Instansi Pemerintahan Government Agencies | 2021 | | | | | |
|---|-------------------------|----------------------------------|----------------------------------|--------------------|---------------------|-----------------|
| | SD Primary School | SLTP Junior High School | SLTA Senior High School | Diploma Diploma | Sarjana Scholars | Jumlah Total |
| (1) | (2) | (3) | (4) | (5) | (6) | (7) |
| SEKRETARIAT | | | | | | |
| Sekretariat Daerah | 3 | 0 | 43 | 7 | 106 | 159 |
| Sekretariat DPRD | 0 | 0 | 14 | 8 | 34 | 56 |
| Sekretariat KPU | - | - | - | - | - | - |
| DINAS | | | | | | |
| Dinas Pendidikan | 15 | 20 | 279 | 511 | 2833 | 3658 |
| Dinas Kesehatan | 1 | 0 | 80 | 448 | 343 | 872 |
| Dinas Sosial | 0 | 1 | 6 | 1 | 25 | 33 |
| Dinas Tenaga Kerja dan Transmigrasi | 0 | 0 | 11 | 1 | 18 | 30 |
| Dinas Kependudukan dan Pencatatan Sipil | 0 | 0 | 13 | 3 | 27 | 43 |
| Dinas Pekerjaan Umum dan Penataan Ruang | 1 | 1 | 20 | 5 | 42 | 69 |
| Dinas Koperasi dan UMKM | 0 | 0 | 6 | 1 | 18 | 25 |
| Dinas Perhubungan | 0 | 0 | 22 | 13 | 24 | 59 |
| Dinas Komunikasi, Informatika, Persandian dan Statistik | 0 | 0 | 6 | 1 | 20 | 27 |
| Dinas Tanaman Pangan, Hortikultura dan Peternakan | 0 | 1 | 25 | 14 | 63 | 103 |
| Dinas Perkebunan | 0 | 0 | 9 | 18 | 27 | 54 |
| Dinas Perikanan | 0 | 0 | 5 | 4 | 27 | 36 |
| Dinas Perdagangan dan Perindustrian | 1 | 3 | 12 | 1 | 24 | 41 |
| Dinas Pariwisata, Kepemudaan, Olahraga dan Kebudayaan | 1 | 0 | 3 | 4 | 27 | 35 |
| Dinas Pemberdayaan Masyarakat Desa | 0 | 0 | 2 | 2 | 22 | 26 |

Lanjutan Tabel/*Continued Table 2.3.5*

| Dinas/Instansi Pemerintahan Government Agencies | 2021 | | | | | |
|---|-------------------------|----------------------------------|----------------------------------|--------------------|---------------------|-----------------|
| | SD Primary School | SLTP Junior High School | SLTA Senior High School | Diploma Diploma | Sarjana Scholars | Jumlah Total |
| (1) | (2) | (3) | (4) | (5) | (6) | (7) |
| Dinas Penanaman Modal dan Pelayanan Terpadu Satu Pintu | 0 | 0 | 7 | 1 | 24 | 32 |
| Dinas Perumahan Rakyat dan Kawasan Pemukiman | 0 | 2 | 11 | 0 | 30 | 43 |
| Dinas Pemadam Kebakaran dan Penyelamatan | 1 | 1 | 27 | 2 | 15 | 46 |
| Dinas Lingkungan Hidup dan Kebersihan | 0 | 3 | 11 | 2 | 25 | 41 |
| Dinas Pengendalian Penduduk, Keluarga Berencana, Pemberdayaan Perempuan dan Perlindungan Anak | 0 | 0 | 5 | 3 | 27 | 35 |
| Dinas Perpustakaan dan Kearsipan | 1 | 0 | 6 | 1 | 14 | 22 |
| BADAN | | | | | | |
| Badan Perencanaan Pembangunan Daerah | 0 | 0 | 6 | 2 | 34 | 42 |
| Badan Pengelola Keuangan dan Aset Daerah | 0 | 0 | 8 | 2 | 43 | 53 |
| Badan Pendapatan Daerah | 2 | 0 | 17 | 5 | 48 | 72 |
| Badan Kesatuan Bangsa dan Politik | 0 | 0 | 9 | 3 | 24 | 36 |
| Badan Kepegawaian dan Pengembangan SDM | 0 | 1 | 8 | 1 | 34 | 44 |
| Badan Penanggulangan Bencana Daerah | 0 | 1 | 16 | 1 | 15 | 33 |
| Inspektorat | 1 | 1 | 3 | 2 | 45 | 52 |
| KANTOR | | | | | | |
| Satuan Polisi Pamong Praja | 2 | 4 | 130 | 1 | 29 | 166 |
| RSUD Puri Husada Tembilahan | 3 | 1 | 18 | 90 | 114 | 226 |
| RSUD Tengku Sulung Pulau Kijang | 0 | 0 | 2 | 19 | 12 | 33 |
| RSUD Raja Musa Sungai Guntung | 0 | 0 | 3 | 19 | 21 | 43 |

Lanjutan Tabel/Continued Table 2.3.5

| Dinas/Instansi Pemerintahan Government Agencies | 2021 | | | | | |
|---|-------------------------|----------------------------------|----------------------------------|--------------------|---------------------|-----------------|
| | SD Primary School | SLTP Junior High School | SLTA Senior High School | Diploma Diploma | Sarjana Scholars | Jumlah Total |
| (1) | (2) | (3) | (4) | (5) | (6) | (7) |
| KECAMATAN | | | | | | |
| Tembilahan | 0 | 1 | 27 | 2 | 34 | 64 |
| Tembilahan Hulu | 0 | 0 | 19 | 0 | 13 | 32 |
| Tempuling | 0 | 0 | 14 | 0 | 21 | 35 |
| Kempas | 0 | 1 | 8 | 1 | 14 | 24 |
| Enok | 1 | 0 | 4 | 2 | 18 | 25 |
| Tanah Merah | 1 | 1 | 8 | 1 | 7 | 18 |
| Keritang | 0 | 0 | 14 | 1 | 10 | 25 |
| Kemuning | 0 | 0 | 10 | 1 | 9 | 20 |
| Reteh | 0 | 0 | 12 | 1 | 11 | 24 |
| Sungai Batang | 0 | 0 | 9 | 2 | 4 | 15 |
| Kuala Indragiri | 0 | 0 | 4 | 0 | 9 | 13 |
| Concong | 0 | 0 | 6 | 0 | 10 | 16 |
| Batang Tuaka | 2 | 7 | 0 | 0 | 7 | 16 |
| Gaung Anak Serka | 0 | 1 | 8 | 1 | 18 | 28 |
| Gaung | 0 | 0 | 8 | 1 | 8 | 17 |
| Mandah | 0 | 0 | 10 | 0 | 7 | 17 |
| Kateman | 0 | 0 | 11 | 0 | 9 | 20 |
| Pelangiran | 0 | 1 | 15 | 1 | 9 | 26 |
| Teluk Belengkong | 1 | 0 | 5 | 0 | 8 | 14 |
| Pulau Burung | 0 | 0 | 15 | 0 | 9 | 24 |
| Jumlah/Total | 37 | 52 | 1050 | 1210 | 4469 | 6818 |

Sumber/Source: Badan Kepegawaian Daerah dan Pengembangan Sumber Daya Manusia Kabupaten Indragiri Hilir/
Regional Personnel Board and Human Resource Development of Indragiri Hilir Regency

Tabel 2.3.6 Jumlah Pegawai Negeri Sipil Daerah Menurut Dinas/Instansi Pemerintah dan Golongan di Kabupaten Indragiri Hilir, Desember 2020 dan Desember 2021
Number of Regional Civil Servants based on Government Agencies and Grade in Indragiri Hilir Regency, December 2020 and Desember 2021

| Dinas/Instansi Pemerintahan Government Agencies | 2020 | | | | Jumlah Total |
|---|------|-----|------|------|--------------|
| | I | II | III | IV | |
| (1) | (2) | (3) | (4) | (5) | (6) |
| SEKRETARIAT | | | | | |
| Sekretariat Daerah | 3 | 34 | 107 | 15 | 159 |
| Sekretariat DPRD | - | 13 | 37 | 6 | 56 |
| Sekretariat KPU | - | - | - | - | - |
| DINAS | | | | | |
| Dinas Pendidikan | 6 | 223 | 1924 | 1505 | 3658 |
| Dinas Kesehatan | 1 | 219 | 616 | 36 | 872 |
| Dinas Sosial | 1 | 4 | 21 | 7 | 33 |
| Dinas Tenaga Kerja dan Transmigrasi | - | 5 | 20 | 5 | 30 |
| Dinas Kependudukan dan Pencatatan Sipil | - | 5 | 31 | 7 | 43 |
| Dinas Pekerjaan Umum dan Penataan Ruang | 2 | 17 | 46 | 5 | 70 |
| Dinas Koperasi dan UMKM | - | 6 | 11 | 8 | 25 |
| Dinas Perhubungan | 2 | 22 | 32 | 3 | 59 |
| Dinas Komunikasi, Informatika, Persandian dan Statistik | - | 6 | 19 | 2 | 27 |
| Dinas Tanaman Pangan, Hortikultura dan Peternakan | 1 | 17 | 70 | 15 | 103 |
| Dinas Perkebunan | - | 15 | 30 | 9 | 54 |
| Dinas Perikanan | - | 4 | 26 | 6 | 36 |
| Dinas Perdagangan dan Perindustrian | 1 | 11 | 23 | 6 | 41 |
| Dinas Pariwisata, Kepemudaan, Olahraga dan Kebudayaan | 1 | 2 | 25 | 7 | 35 |
| Dinas Pemberdayaan Masyarakat Desa | - | 2 | 22 | 2 | 26 |

Lanjutan Tabel/Continued Table 2.3.6

| Dinas/Instansi Pemerintahan Government Agencies | 2020 | | | | Jumlah Total |
|---|------|-----|-----|-----|-----------------|
| | I | II | III | IV | |
| | (1) | (2) | (3) | (4) | |
| Dinas Penanaman Modal dan Pelayanan Terpadu Satu Pintu | - | 5 | 21 | 6 | 32 |
| Dinas Perumahan Rakyat dan Kawasan Pemukiman | 1 | 11 | 28 | 3 | 43 |
| Dinas Pemadam Kebakaran dan Penyelamatan | 1 | 27 | 14 | 4 | 46 |
| Dinas Lingkungan Hidup dan Kebersihan | 2 | 8 | 22 | 9 | 41 |
| Dinas Pengendalian Penduduk, Keluarga Berencana, Pemberdayaan Perempuan dan Perlindungan Anak | - | 2 | 26 | 7 | 35 |
| Dinas Perpustakaan dan Kearsipan | 1 | 4 | 13 | 4 | 22 |
| BADAN | | | | | |
| Badan Perencanaan Pembangunan Daerah | - | 7 | 28 | 7 | 42 |
| Badan Pengelola Keuangan dan Aset Daerah | - | 5 | 43 | 5 | 53 |
| Badan Pendapatan Daerah | 2 | 14 | 49 | 7 | 72 |
| Badan Kesatuan Bangsa dan Politik | - | 7 | 20 | 9 | 36 |
| Badan Kepegawaian dan Pengembangan SDM | 9 | 29 | 6 | - | 44 |
| Badan Penanggulangan Bencana Daerah | - | 14 | 16 | 3 | 33 |
| Inspektorat | 1 | 3 | 40 | 8 | 52 |
| KANTOR | | | | | |
| Satuan Polisi Pamong Praja | 5 | 131 | 24 | 6 | 166 |
| Satuan Polisi Pamong Praja | 3 | 28 | 177 | 18 | 226 |
| RSUD Puri Husada Tembilahan | - | 13 | 19 | 1 | 33 |
| RSUD Tengku Sulung Pulau Kijang | - | 18 | 24 | 1 | 43 |
| RSUD Raja Musa Sungai Guntung | | | | | |

Lanjutan Tabel/*Continued Table 2.3.6*

| Dinas/Instansi Pemerintahan <i>Government Agencies</i> | 2020 | | | | | Jumlah <i>Total</i> |
|--|-----------|-------------|-------------|-------------|-------------|------------------------|
| | I | II | III | IV | | |
| | (1) | (2) | (3) | (4) | (5) | |
| KECAMATAN | | | | | | |
| Tembilahan | - | 16 | 46 | 2 | 64 | |
| Tembilahan Hulu | - | 10 | 19 | 3 | 32 | |
| Tempuling | - | 6 | 27 | 2 | 35 | |
| Kempas | 1 | 6 | 14 | 3 | 24 | |
| Enok | 1 | 5 | 17 | 2 | 25 | |
| Tanah Merah | 2 | 5 | 10 | 1 | 18 | |
| Keritang | - | 10 | 14 | 1 | 25 | |
| Kemuning | - | 9 | 9 | 1 | 19 | |
| Reteh | - | 10 | 12 | 2 | 24 | |
| Sungai Batang | - | 7 | 7 | 1 | 15 | |
| Kuala Indragiri | - | 2 | 10 | 1 | 13 | |
| Concong | - | 5 | 8 | 3 | 16 | |
| Batang Tuaka | 2 | 5 | 8 | 1 | 16 | |
| Gaung Anak Serka | 1 | 8 | 18 | 1 | 28 | |
| Gaung | - | 6 | 11 | | 17 | |
| Mandah | - | 10 | 6 | 1 | 17 | |
| Kateman | - | 7 | 12 | 1 | 20 | |
| Pelangiran | 1 | 14 | 9 | 2 | 26 | |
| Teluk Belengkong | 1 | 4 | 8 | 1 | 14 | |
| Pulau Burung | - | 14 | 6 | 4 | 24 | |
| Jumlah/Total | 52 | 1090 | 3901 | 1775 | 6818 | |

Lanjutan Tabel/Continued Table 2.3.6

| Dinas/Instansi Pemerintahan Government Agencies | 2021 | | | | Jumlah Total |
|---|------|-----|------|------|-----------------|
| | I | II | III | IV | |
| (1) | (2) | (3) | (4) | (5) | (6) |
| SEKRETARIAT | | | | | |
| Sekretariat Daerah | 3 | 34 | 107 | 15 | 159 |
| Sekretariat DPRD | - | 13 | 37 | 6 | 56 |
| Sekretariat KPU | - | - | - | - | - |
| DINAS | | | | | |
| Dinas Pendidikan | 6 | 223 | 1924 | 1505 | 3658 |
| Dinas Kesehatan | 1 | 219 | 616 | 36 | 872 |
| Dinas Sosial | 1 | 4 | 21 | 7 | 33 |
| Dinas Tenaga Kerja dan Transmigrasi | - | 5 | 20 | 5 | 30 |
| Dinas Kependudukan dan Pencatatan Sipil | - | 5 | 31 | 7 | 43 |
| Dinas Pekerjaan Umum dan Penataan Ruang | 2 | 17 | 46 | 5 | 70 |
| Dinas Koperasi dan UMKM | - | 6 | 11 | 8 | 25 |
| Dinas Perhubungan | 2 | 22 | 32 | 3 | 59 |
| Dinas Komunikasi, Informatika, Persandian dan Statistik | - | 6 | 19 | 2 | 27 |
| Dinas Tanaman Pangan, Hortikultura dan Peternakan | 1 | 17 | 70 | 15 | 103 |
| Dinas Perkebunan | - | 15 | 30 | 9 | 54 |
| Dinas Perikanan | - | 4 | 26 | 6 | 36 |
| Dinas Perdagangan dan Perindustrian | 1 | 11 | 23 | 6 | 41 |
| Dinas Pariwisata, Kepemudaan, Olahraga dan Kebudayaan | 1 | 2 | 25 | 7 | 35 |
| Dinas Pemberdayaan Masyarakat Desa | - | 2 | 22 | 2 | 26 |

Lanjutan Tabel/*Continued Table 2.3.6*

| Dinas/Instansi/Pemerintahan <i>Government Agencies</i> | 2021 | | | | Jumlah <i>Total</i> |
|---|------|-----|-----|-----|------------------------|
| | I | II | III | IV | |
| (1) | (2) | (3) | (4) | (5) | (6) |
| Dinas Penanaman Modal dan Pelayanan Terpadu Satu Pintu | - | 5 | 21 | 6 | 32 |
| Dinas Perumahan Rakyat dan Kawasan Pemukiman | 1 | 11 | 28 | 3 | 43 |
| Dinas Pemadam Kebakaran dan Penyelamatan | 1 | 27 | 14 | 4 | 46 |
| Dinas Lingkungan Hidup dan Kebersihan | 2 | 8 | 22 | 9 | 41 |
| Dinas Pengendalian Penduduk, Keluarga Berencana, Pemberdayaan Perempuan dan Perlindungan Anak | - | 2 | 26 | 7 | 35 |
| Dinas Perpustakaan dan Kearsipan | 1 | 4 | 13 | 4 | 22 |
| BADAN | | | | | |
| Badan Perencanaan Pembangunan Daerah | - | 7 | 28 | 7 | 42 |
| Badan Pengelola Keuangan dan Aset Daerah | - | 5 | 43 | 5 | 53 |
| Badan Pendapatan Daerah | 2 | 14 | 49 | 7 | 72 |
| Badan Kesatuan Bangsa dan Politik | - | 7 | 20 | 9 | 36 |
| Badan Kepegawaian dan Pengembangan SDM | 9 | 29 | 6 | - | 44 |
| Badan Penanggulangan Bencana Daerah | - | 14 | 16 | 3 | 33 |
| Inspektorat | 1 | 3 | 40 | 8 | 52 |
| KANTOR | | | | | |
| Satuan Polisi Pamong Praja | 5 | 131 | 24 | 6 | 166 |
| RSUD Puri Husada Tembilahan | 3 | 28 | 177 | 18 | 226 |
| RSUD Tengku Sulung Pulau Kijang | - | 13 | 19 | 1 | 33 |
| RSUD Raja Musa Sungai Guntung | - | 18 | 24 | 1 | 43 |

Lanjutan Tabel/Continued Table 2.3.6

| Dinas/Instansi Pemerintahan Government Agencies | 2021 | | | | | Jumlah Total |
|---|-----------|-------------|-------------|-------------|-------------|-----------------|
| | I | II | III | IV | | |
| | (1) | (2) | (3) | (4) | (5) | |
| KECAMATAN | | | | | | |
| Tembilahan | - | 16 | 46 | 2 | 64 | |
| Tembilahan Hulu | - | 10 | 19 | 3 | 32 | |
| Tempuling | - | 6 | 27 | 2 | 35 | |
| Kempas | 1 | 6 | 14 | 3 | 24 | |
| Enok | 1 | 5 | 17 | 2 | 25 | |
| Tanah Merah | 2 | 5 | 10 | 1 | 18 | |
| Keritang | - | 10 | 14 | 1 | 25 | |
| Kemuning | - | 9 | 9 | 1 | 19 | |
| Reteh | - | 10 | 12 | 2 | 24 | |
| Sungai Batang | - | 7 | 7 | 1 | 15 | |
| Kuala Indragiri | - | 2 | 10 | 1 | 13 | |
| Concong | - | 5 | 8 | 3 | 16 | |
| Batang Tuaka | 2 | 5 | 8 | 1 | 16 | |
| Gaung Anak Serka | 1 | 8 | 18 | 1 | 28 | |
| Gaung | - | 6 | 11 | | 17 | |
| Mandah | - | 10 | 6 | 1 | 17 | |
| Kateman | - | 7 | 12 | 1 | 20 | |
| Pelangiran | 1 | 14 | 9 | 2 | 26 | |
| Teluk Belengkong | 1 | 4 | 8 | 1 | 14 | |
| Pulau Burung | - | 14 | 6 | 4 | 24 | |
| Jumlah/Total | 52 | 1090 | 3901 | 1775 | 6818 | |

Sumber/Source: Badan Kepegawaian Daerah dan Pengembangan Sumber Daya Manusia Kabupaten Indragiri Hilir/
Regional Personnel Board and Human Resource Development of Indragiri Hilir Regency

2.4 KEUANGAN PEMERINTAH GOVERNMENT FINANCE

Tabel 2.4.1 Realisasi Penerimaan Daerah Menurut Jenis Penerimaan di Kabupaten Indragiri Hilir (Rupiah), 2020 dan 2021
Table 2.4.1 Realization of Regional Revenue by Kind of Revenue in Indragiri Hilir Regency (Rupiah), 2020 and 2021

| Jenis Penerimaan/Kind of Revenue | | 2020 | 2021 |
|----------------------------------|--|-----------------------------|-----------------------------|
| (1) | | (2) | (3) |
| 1 | Pendapatan Asli Daerah (PAD)/Regional Revenue | 180 959 693 824,89 | 226 486 776 382,57 |
| 1.1 | Pajak Daerah/Regional Tax | 55 499 238 207,00 | 44 024 748 469,00 |
| 1.2 | Retribusi Daerah/Regional Retribution | 2 991 279 434,00 | 5 360 066 600,00 |
| 1.3 | Hasil Perusahaan Milik Daerah dan Pengelolaan Kekayaan Daerah yang Dipisahkan/Regional-Owned Company Revenue and Separated Management of Regional Wealth | 9 949 705 156,00 | 16 788 560 678,00 |
| 1.4 | Lain-lain PAD yang Sah/Other Regional Revenue | 112 519 471 027,89 | 160 313 400 635,57 |
| 2 | Dana Perimbangan/Balance Funds | 1 397 259 408 747,00 | 1 337 651 179 306,00 |
| 2.1 | Bagi Hasil Pajak/Tax Sharing Revenue | 38 185 254 627,00 | 71 290 722 338,00 |
| 2.2 | Bagi Hasil Bukan Pajak/Sumber Daya Alam/Non-Tax Sharing Revenue/Natural Resources | 213 289 118 186,00 | 113 467 840 113,00 |
| 2.3 | Dana Alokasi Umum/General Allocation Fund | 884 826 668 000,00 | 885 153 707 000,00 |
| 2.4 | Dana Alokasi Khusus/Special Allocation Fund | 260 958 367 934,00 | 267 738 909 855,00 |
| 3 | Lain-lain Pendapatan yang Sah/Other Revenue | 406 364 000 121,81 | 410 584 724 564,00 |
| 3.1 | Pendapatan Hibah/Grant | 95 782 968 757,00 | - |
| 3.2 | Dana Darurat/Emergency Fund | - | - |
| 3.3 | Dana Bagi Hasil Pajak dari Provinsi dan Pemerintah Daerah Lainnya/Tax Sharing Revenue from Provincial and Other Regional Governments | 86 455 414 691,81 | 107 290 259 864,00 |
| 3.4 | Dana Penyesuaian dan Otonomi Daerah/Regional Adjustment and Autonomy Fund | 201 787 887 000,00 | 194 185 797 000,00 |
| 3.5 | Bantuan Keuangan dari Provinsi atau Pemerintah Daerah Lainnya/Financial Assistance from Provincial or Other Regional Governments | 22 337 729 673,00 | 20 862 541 800,00 |
| 3.6 | Lainnya/Others | - | 88 246 125 900,00 |
| Jumlah/Total | | 1 984 583 102 693,70 | 1 974 722 680 252,57 |

Catatan/Note: ¹ Kondisi per 31 Desember 2020/Condition per December 31th, 2020

Sumber/Source: Badan Pengelola Keuangan dan Aset Daerah Kabupaten Indragiri Hilir/
Regional Financial and Asset Management Board of Indragiri Hilir Regency

Tabel 2.4.2 Realisasi Pengeluaran Daerah Menurut Jenis Penerimaan di Kabupaten Indragiri Hilir (Rupiah), 2020 dan 2021
Table *Realization of Regional Expenditure by Kind of Expenditure in Indragiri Hilir Regency (Rupiah), 2020 and 2021*

| <i>Jenis Pengeluaran</i> <i>Kind of Expenditure</i> | | 2020¹ | 2021 |
|--|---|-----------------------------|-----------------------------|
| (1) | | (2) | (3) |
| 1 | Belanja Tidak Langsung/<i>Indirect Expenditures</i> | 860 941 031 755,36 | 832 116 856 911,10 |
| 1.1 | Belanja Pegawai/ <i>Personnel Expenditures</i> | 469 987 227 462,00 | 500 320 797 396,00 |
| 1.2 | Belanja Bunga/ <i>Interest Expenditures</i> | | |
| 1.3 | Belanja Subsidi/ <i>Subsidies Expenditures</i> | 4 000 000 000,00 | 2 000 000 000,00 |
| 1.4 | Belanja Hibah/ <i>Grant Expenditures</i> | 56 193 852 427,34 | 42 848 164 879,10 |
| 1.5 | Belanja Bantuan Sosial/ <i>Social Aid Expenditures</i> | 1 013 485 000,00 | 2 723 423 368,00 |
| 1.6 | Belanja Bagi Hasil/ <i>Sharing Fund Expenditure</i> | 4 905 377 893,02 | 4 753 886 623,00 |
| 1.7 | Belanja Bantuan Keuangan/ <i>Financial Aids Expenditures</i> | 302 889 446 300,00 | 278 984 664 087,00 |
| 1.8 | Belanja Tidak Terduga/ <i>Unpredicted Expenditures</i> | 21 951 642 673,00 | 485 920 558,00 |
| 2 | Belanja Langsung/<i>Direct Expenditures</i> | 1 102 709 168 084,72 | 1 043 973 737 317,61 |
| 2.1 | Belanja Pegawai/ <i>Personnel Expenditures</i> | 302 673 974 104,00 | 263 952 417 730,00 |
| 2.2 | Belanja Barang , Jasa/ <i>Goods and Services Expenditures</i> | 535 514 915 991,09 | 597 142 175 024,40 |
| 2.3 | Belanja Modal/ <i>Capital Expenditure</i> | 264 520 277 989,63 | 182 879 144 563,21 |
| Jumlah/Total | | 1 963 650 199 840,08 | 1 876 090 594 228,71 |

Sumber/Source : Badan Pengelola Keuangan dan Aset Daerah Kabupaten Indragiri Hilir/
Regional Financial and Asset Management Board of Indragiri Hilir Regency

BAB
Chapter

03

PENDUDUK DAN KETENAGAKERJAAN

POPULATION AND EMPLOYMENT



INDIKATOR 2021 KEPENDUDUKAN INDRAGIRI HILIR

Indragiri Hilir Population Indicators

RASIO KETERGANTUNGAN
Dependency Ratio

44,1 Persen
Percent

TINGKAT 2021 PENGANGGURAN INDRAGIRI HILIR

Indragiri Hilir Unemployment Rate

TINGKAT PENGANGGURAN TERBUKA
Unemployment Rate

2,66 Persen
Percent

Hasil Proyeksi Penduduk

DI KABUPATEN INDRAGIRI HILIR 2021

JUMLAH PENDUDUK

Population

658.025 Jiwa
People

LAJU PERTUMBUHAN PENDUDUK

Population

0,36 Persen
Percent

KEPADATAN PENDUDUK

Population Density

48,65 Jiwa/km²
People/km²

RASIO JENIS KELAMIN

Sex Ratio

107,5 Persen
Percent

PENJELASAN TEKNIS

TECHNICAL NOTES

1. Salah satu sumber data kependudukan adalah sensus penduduk yang dilaksanakan setiap sepuluh tahun sekali. Sensus penduduk telah dilaksanakan sebanyak tujuh kali sejak Indonesia merdeka, yaitu tahun 1961, 1971, 1980, 1990, 2000, 2010, dan 2020.

Keenam sensus penduduk sebelumnya dilaksanakan dengan menggunakan metode tradisional, yaitu mencatat setiap penduduk dari rumah ke rumah. Pertama kalinya dalam sejarah sensus penduduk di Indonesia, Sensus Penduduk 2020 (SP2020) menggunakan metode kombinasi yaitu dengan memanfaatkan data Administrasi Kependudukan (Admuduk) dari Direktorat Jenderal Kependudukan dan Pencatatan Sipil (Ditjen Dukcapil) Kementerian Dalam Negeri (Kemendagri) sebagai data dasar pelaksanaan SP2020. Hal ini dirancang dan dilaksanakan sebagai upaya untuk mewujudkan "SATU DATA KEPENDUDUKAN INDONESIA".

SP2020 mencakup seluruh penduduk yang tinggal di wilayah teritorial Indonesia, mencakup Warga Negara Indonesia (WNI) dan Warga Negara Asing (WNA) yang telah menetap atau

1. One of the sources of demographic data is population census, which is conducted every ten years. Population Census has been conducted seven times since Indonesia's independence: 1961, 1971, 1980, 1990, 2000, 2010, and 2020.

The previous six population censuses were carried out using the traditional method, canvassing each person door-to-door. For the first time in the history of the population census in Indonesia, the 2020 Population Census (PC2020) used a combined method, that is utilizing Population Administration data managed by the Directorate General of Population and Civil Registration of the Ministry of Home Affairs as the basic data for the population census. This is designed and implemented as an effort to realize "ONE INDONESIAN POPULATION DATA".

PC2020 covered all residents who live in Indonesia's territory, including Indonesian citizens (WNI) and foreign citizens (WNA) who have stayed or plan to stay in Indonesian territory for at least

berencana menetap di wilayah Indonesia selama minimal satu tahun. WNI yang dicakup juga termasuk mereka yang berada di luar negeri, yaitu Anggota Korps Diplomatik Republik Indonesia beserta keluarganya di luar negeri dan Anggota TNI/POLRI beserta keluarganya yang sedang melakukan misi perdamaian di luar negeri.

Untuk tahun yang tidak dilaksanakan sensus penduduk, data kependudukan diperoleh dari hasil proyeksi penduduk. Proyeksi penduduk merupakan suatu perhitungan ilmiah yang didasarkan pada asumsi dari komponen-komponen perubahan penduduk, yaitu kelahiran, kematian, dan migrasi (migrasi internasional dan migrasi risen antar provinsi). Proyeksi penduduk interim 2020-2023 dihitung menggunakan data dasar penduduk hasil perapihan umur dari data Administrasi Kependudukan dan SP2020 dengan menggunakan asumsi Angka Kelahiran Total sejak tahun 2020 konstan 2,1 (sesuai Proyeksi Survei Penduduk antar Sensus (SUPAS) 2015-2045), Angka Kematian Bayi (AKB) meneruskan hasil Proyeksi SUPAS 2015-2045, dan pola migrasi 2020 sama dengan pola migrasi hasil SUPAS 2015.

one year. The Indonesian citizens who are covered also include those who are abroad, namely members of the Diplomatic Corps of the Republic of Indonesia and their families abroad and members of the TNI/POLRI and their families who are carrying out Peacekeeping Missions abroad.

For the periods besides the census year, population projection is applied to estimate population for those years. The population projection is an estimation based on the demographic components, such as birth, death, and migration (international migration and recent migration). The interim population projection for 2020-2023 is calculated from the single age smoothed combined from Population Administration Data and the 2020 Population Census. It uses the assumption that the Total Fertility Rate (TFR) since 2020 is constant at 2.1 (according to the population projection of 2015-2045 Intercensal Population Survey (SUPAS)), Infant Mortality Rate (IMR) continues the results of the 2015-2045 SUPAS Projection, and the 2020 migration pattern is the same as the pattern of migration in SUPAS2015 results.

Dalam publikasi ini, data yang disajikan merupakan hasil SP2020 (September), dan hasil proyeksi penduduk interim 2020-2023 (pertengahan tahun/Juni).

The data presented in this publication are the PC2020 results (September) and the result of interim population projection 2020-2023 (midyear/June).

2. Penduduk Indonesia adalah semua orang yang berdomisili di wilayah teritorial Indonesia, mencakup Warga Negara Indonesia (WNI) dan Warga Negara Asing (WNA) yang telah menetap selama satu tahun atau lebih atau berencana menetap di wilayah Indonesia selama minimal satu tahun. Pada sensus sebelumnya referensi waktu dalam konsep kependudukan adalah enam bulan. Perubahan ini didasari oleh UU No. 24 Tahun 2013 tentang Perubahan atas UU No. 23 Tahun 2006 tentang Administrasi Kependudukan pada Pasal 15.
 3. Laju pertumbuhan penduduk per tahun adalah angka yang menunjukkan rata-rata tingkat penambahan penduduk per tahun dalam jangka waktu tertentu. Angka ini dinyatakan sebagai persentase dari penduduk dasar. Metode penghitungan laju pertumbuhan penduduk yang digunakan oleh BPS adalah metode geometrik.
 4. Kepadatan penduduk adalah ukuran persebaran penduduk yang menunjukkan jumlah penduduk untuk setiap
2. *The population of Indonesia are all people who live in Indonesia's territory, including Indonesian citizens and foreign citizens who have lived for one year or more or plan to stay in Indonesia territory for at least one year. In the previous census the time reference in the population concept was six months. This change is based on Law no.24 of 2013 concerning Amendments to Law no. 23 of 2006 concerning Population Administration in Article 15.*
 3. *Annual population growth rate is a number that shows the average rate of population growth per year in a certain period. This rate is a percentage of the basic population. The method used by Statistics Indonesia is the geometric method.*
 4. *Population density is a measure of the distribution of the population which shows the total population for each square kilometer of area.*

kilometer persegi luas wilayah.

5. Rasio jenis kelamin adalah perbandingan antara jumlah penduduk laki-laki dan jumlah penduduk perempuan pada suatu daerah dan waktu tertentu, yang biasanya dinyatakan dalam banyaknya penduduk laki-laki per 100 perempuan.
5. Sex ratio is the ratio between total male population and female population in a certain area and at a certain time, which is usually stated in the number of male residents per 100 females.

<https://inhilkab.bps.go.id>

ULASAN

Penduduk Kabupaten Indragiri Hilir pada tahun 2021 berdasarkan hasil proyeksi penduduk interim 2020-2023 sebanyak 658.025 jiwa yang terdiri atas 340.914 jiwa penduduk laki-laki dan 317.111 jiwa penduduk perempuan. Sementara itu besarnya angka rasio jenis kelamin tahun 2021 penduduk laki-laki terhadap penduduk perempuan sebesar 107,5.

Kepadatan penduduk di Kabupaten Indragiri Hilir tahun 2021 mencapai 48,65 jiwa/km². Angka kepadatan penduduk tertinggi terletak di Kecamatan Tembilahan sebesar 463,55 jiwa/km² dan kepadatan terendah di Kecamatan Kuala Indragiri sebesar 18,05 jiwa/km².

Jumlah penduduk berumur 15 tahun ke atas di Kabupaten Indragiri Hilir yang termasuk angkatan kerja sejumlah 363.588 jiwa, sedangkan yang bukan angkatan kerja sejumlah 166.751 jiwa. Tingkat Pengangguran Terbuka (TPT) dan Tingkat Partisipasi Angkatan kerja (TPAK) masing-masing sejumlah 2,66 persen dan 68,56 persen.

DESCRIPTION

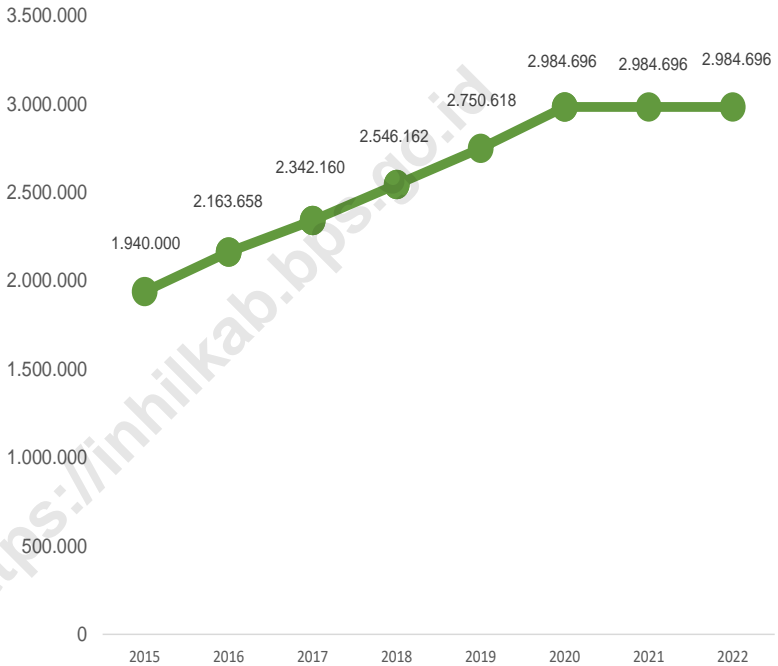
Indragiri Hilir population based Interim population Projection for 2020-2023 were 658,025 people consisting of 340,914 male and 317,111 female. While the magnitude of the sex ratio in 2020 the male population towards the female population are 107,5 In a household comprises of 4 people.

Population density of Indragiri Hilir Regency in 2021 reached 48.65 people/km². The highest population density is located in Tembilahan Subdistrict that is 463.55 people/km² and the lowest density in Kuala Indragiri Subdistrict is 18.05 people/km².

Number of people aged 15 years and over in Indragiri Hilir Regency including labor force was 363,588 people, while including nonlabor force was 161,751 people. Unemployment Rate (UR) and Labor Force Participation Rate (LFPR) were 2.66 percent and 68.56 percent, respectively.

Gambar 3.1
Figures

Upah Minimum Kabupaten (UMK) per Bulan Kabupaten Indragiri Hilir (rupiah), 2015-2022
Regencial Minimum Wages per Month of Indragiri Hilir Regency (rupiahs), 2015-2022



Sumber/Source : Dinas Tenaga Kerja dan Transmigrasi Provinsi Riau/
Employment and Transmigration Service of Riau Province

3.1 PENDUDUK POPULATION

Tabel 3.1.1 Penduduk, Laju Pertumbuhan Penduduk, Distribusi Persentase Penduduk, Kepadatan Penduduk, dan Rasio Jenis Kelamin Penduduk Menurut Kecamatan di Kabupaten Indragiri Hilir, 2020 dan 2021

Population, Population Growth Rate, Percentage Distribution of Population, Population Density, and Population Sex Ratio by Subdistrict Indragiri Hilir Regency, 2020 and 2021

| Kecamatan Subdistrict | Penduduk (ribu) Population (thousand) | | Laju Pertumbuhan Penduduk per Tahun Annual Population Growth Rate (%) | |
|--------------------------|--|-------------------|--|------------------------|
| | 2020 ¹ | 2021 ² | 2010-2020 ³ | 2020-2021 ⁴ |
| (1) | (2) | (3) | (4) | (5) |
| Keritang | 63 103 | 63 567 | 0,27 | 0,65 |
| Kemuning | 38 499 | 38 782 | 2,65 | 0,65 |
| Rete | 35 974 | 36 006 | -1,59 | 0,00 |
| Sungai Batang | 10 066 | 10 080 | -1,61 | 0,05 |
| Enok | 33 846 | 33 959 | 0,26 | 0,25 |
| Tanah Merah | 25 236 | 25 268 | -1,66 | 0,04 |
| Kuala Indragiri | 14 679 | 14 697 | -2,41 | 0,04 |
| Concong | 11 764 | 11 78 | -0,88 | 0,05 |
| Tembilahan | 77 862 | 78 605 | 1,14 | 0,87 |
| Tembilahan Hulu | 46 662 | 47 108 | 0,90 | 0,87 |
| Tempuling | 31 633 | 31 866 | 0,67 | 0,65 |
| Kempas | 38 671 | 38 955 | 1,71 | 0,65 |
| Batang Tuaka | 27 190 | 27 289 | 0,29 | 0,28 |
| Gaung Anak Serka | 22 591 | 22 744 | 0,61 | 0,59 |
| Gaung | 38 367 | 38 407 | -0,05 | 0,02 |
| Mandah | 34 531 | 34 578 | -1,02 | 0,05 |
| Kateman | 29 284 | 39 32 | -1,08 | 0,01 |
| Pelangiran | 35 318 | 35 354 | -1,70 | 0,02 |
| Teluk Belengkong | 9 229 | 9 237 | -5,43 | 0,00 |
| Pulau Burung | 20 404 | 20 423 | -0,55 | 0,01 |
| Indragiri Hilir | 654 909 | 658 025 | -0,10 | 0,36 |

Lanjutan Tabel/Continued Table 3.1.1

| Kecamatan Subdistrict | Persentase Penduduk Percentage of Total Population | | Kepadatan Penduduk per km ² Population Density per sq.km | |
|--------------------------|---|-------------------|--|-------------------|
| | 2020 ¹ | 2021 ² | 2020 ¹ | 2021 ² |
| (1) | (6) | (7) | (8) | (9) |
| Keritang | 9,64 | 9,66 | 68,67 | 69,17 |
| Kemuning | 5,88 | 5,89 | 42,44 | 42,75 |
| ReteH | 5,49 | 5,47 | 67,97 | 68,03 |
| Sungai Batang | 1,54 | 1,53 | 24,35 | 24,39 |
| Enok | 5,17 | 5,16 | 73,94 | 74,18 |
| Tanah Merah | 3,85 | 3,84 | 50,26 | 50,33 |
| Kuala Indragiri | 2,24 | 2,23 | 18,03 | 18,05 |
| Concong | 1,8 | 1,79 | 41,96 | 42,01 |
| Tembilahan | 11,89 | 11,95 | 459,17 | 463,55 |
| Tembilahan Hulu | 7,12 | 7,16 | 313,78 | 316,78 |
| Tempuling | 4,83 | 4,84 | 53,92 | 54,32 |
| Kempas | 5,9 | 5,92 | 67,07 | 67,56 |
| Batang Tuaka | 4,15 | 4,15 | 66,93 | 67,18 |
| Gaung Anak Serka | 3,45 | 3,46 | 33,64 | 33,87 |
| Gaung | 5,86 | 5,84 | 18,33 | 18,35 |
| Mandah | 5,27 | 5,25 | 19,76 | 19,79 |
| Kateman | 6 | 5,98 | 79,86 | 79,93 |
| Pelangiran | 5,39 | 5,37 | 40,82 | 40,86 |
| Teluk Belengkong | 1,41 | 1,40 | 22,35 | 22,37 |
| Pulau Burung | 3,12 | 3,10 | 38,38 | 38,41 |
| Indragiri Hilir | 100 | 100,00 | 48,42 | 48,65 |

Lanjutan Tabel/*Continued Table* 3.1.1

| Kecamatan Subdistrict | Rasio Jenis Kelamin Population Sex Ratio | |
|---|---|-------------------|
| | 2020 ¹ | 2021 ² |
| (1) | (10) | (11) |
| Keritang | 105,7 | 104,8 |
| Kemuning | 108,8 | 108,6 |
| Reteh | 105,2 | 105,0 |
| Sungai Batang | 107,2 | 106,9 |
| Enok | 109,5 | 109,5 |
| Tanah Merah | 106,7 | 106,5 |
| Kuala Indragiri | 109,4 | 109,1 |
| Concong | 107,4 | 107,1 |
| Tembilahan | 103,1 | 103,1 |
| Tembilahan Hulu | 104,7 | 104,8 |
| Tempuling | 106,4 | 106,3 |
| Kempas | 106,3 | 106,2 |
| Batang Tuaka | 110,6 | 110,7 |
| Gaung Anak Serka | 109,0 | 109,4 |
| Gaung | 110,0 | 109,9 |
| Mandah | 109,3 | 109,0 |
| Kateman | 107,9 | 107,6 |
| Pelangiran | 119,4 | 119,1 |
| Teluk Belengkong | 113,5 | 113,2 |
| Pulau Burung | 109,3 | 109,0 |
| Indragiri Hilir | 107,7 | 107,5 |
| Hasil Proyeksi ¹ /Projection Result ¹ | | |

Catatan/*Note*: ¹Hasil Sensus Penduduk (SP) 2020 (September) / *The Result of 2020 Population Census (September)*
²Hasil proyeksi Penduduk Interim 2020-2023 (Pertengahan tahun/Juni) / *The Result of Interim Population Projection 2020-2023 (mid year/ June)*
³Laju pertumbuhan penduduk dihitung berdasarkan penduduk tahun 2010 (Mei) dibandingkan dengan penduduk tahun 2020 (September) / *The growth rate refers to change of the population in 2010 (May) to population in 2020 (September)*
⁴Laju pertumbuhan penduduk dihitung berdasarkan penduduk tahun 2020 (September) dibandingkan dengan penduduk tahun 2021 (Juni) / *The growth rate refers to the change of the population in 2020 (September) to population in 2021 (June)*
⁵Ranperda RTRW Kabupaten Indragiri Hilir 2020-2040/ *Draft Regional Regulation RTRW 2020-2040 of Indragiri Hilir Regency*

Sumber/*Source*: BPS dan Dinas Kependudukan dan Pencatatan Sipil Kabupaten Indragiri Hilir / BPS-Statistics Indonesia and *Population and Civil Registration Agency of Indragiri Hilir Regency*

Tabel 3.1.2
Table

Jumlah Penduduk Menurut Jenis Kelamin dan Kecamatan di Kabupaten Indragiri Hilir, 2020-2021
Population by Sex and By Subdistrict in Indragiri Hilir, 2020-2021

| Kecamatan Subdistrict | 2020 | | | 2021 | | |
|--------------------------|------------------|--------------------|----------------|------------------|--------------------|----------------|
| | Laki Laki Men | Perempuan Woman | Total Total | Laki Laki Men | Perempuan Woman | Total Total |
| (1) | (2) | (3) | (4) | (5) | (6) | (7) |
| Keritang | 32 422 | 30 681 | 63 103 | 32 526 | 31 041 | 63 567 |
| Kemuning | 20 057 | 18 442 | 38 499 | 20 194 | 18 588 | 38 782 |
| Reth | 18 444 | 17 530 | 35 974 | 18 438 | 17 568 | 36 006 |
| Sungai Batang | 5 208 | 4 858 | 10 066 | 5 209 | 4 871 | 10 080 |
| Enok | 17 692 | 16 154 | 33 846 | 17 747 | 16 212 | 33 959 |
| Tanah Merah | 13 029 | 12 207 | 25 236 | 13 029 | 12 239 | 25 268 |
| Kuala Indragiri | 7 668 | 7 011 | 14 679 | 7 668 | 7 029 | 14 697 |
| Concong | 6 092 | 5 672 | 11 764 | 6 093 | 5 687 | 11 78 |
| Tembilahan | 39 520 | 38 342 | 77 862 | 39 909 | 38 696 | 78 605 |
| Tembilahan Hulu | 23 870 | 22 792 | 46 662 | 24 104 | 23 004 | 47 108 |
| Tempuling | 16 308 | 15 325 | 31 633 | 16 419 | 15 447 | 31 866 |
| Kempas | 19 927 | 18 744 | 38 671 | 20 063 | 18 892 | 38 955 |
| Batang Tuaka | 14 278 | 12 912 | 27 190 | 14 335 | 12 954 | 27 289 |
| Gaung Anak Serka | 11 782 | 10 809 | 22 591 | 11 882 | 10 862 | 22 744 |
| Gaung | 20 099 | 18 268 | 38 367 | 20 109 | 18 298 | 38 407 |
| Mandah | 18 030 | 16 501 | 34 531 | 18 032 | 16 546 | 34 578 |
| Kateman | 20 391 | 18 893 | 29 284 | 20 384 | 18 936 | 39 320 |
| Pelangiran | 19 220 | 16 098 | 35 318 | 19 216 | 16 138 | 35 354 |
| Teluk Belengkong | 4 906 | 4 323 | 9 229 | 4 904 | 4 333 | 9 237 |
| Pulau Burung | 10 656 | 9 748 | 20 404 | 10 653 | 9 770 | 20 423 |
| Indragiri Hilir | 339 599 | 315 310 | 654 909 | 340 914 | 317 111 | 658 025 |

Catatan/Note: Hasil Proyeksi Penduduk Interim 2020-2023 (Pertengahan tahun/Juni) / *The result of Interim Population Projection 2020-2023 (mid year/June)*

Sumber/Source: BPS / BPS-Statistics Indonesia

Tabel 3.1.3 Jumlah Penduduk Menurut Kelompok Umur dan Jenis Kelamin di Kabupaten Indragiri Hilir, 2021
Population by Age Group and Sex in Indragiri Hilir, 2021

| Kelompok Umur <i>Age Group</i> | Jenis Kelamin/Sex | | |
|-----------------------------------|--------------------------|----------------------------|------------------------|
| | Laki-Laki <i>Male</i> | Perempuan <i>Female</i> | Jumlah <i>Total</i> |
| (1) | (2) | (3) | (4) |
| 0-4 | 28 216 | 26 739 | 54 955 |
| 5-9 | 29 143 | 27 883 | 57 026 |
| 10-14 | 29 916 | 28 531 | 58 447 |
| 15-19 | 29 001 | 27 379 | 56 38 |
| 20-24 | 30 299 | 28 395 | 58 694 |
| 25-29 | 28 671 | 26 35 | 55 021 |
| 30-34 | 28 041 | 26 044 | 54 085 |
| 35-39 | 26 268 | 24 994 | 51 262 |
| 40-44 | 25 547 | 24 322 | 49 869 |
| 45-49 | 22 942 | 21 387 | 44 329 |
| 50-54 | 18 962 | 17 574 | 36 536 |
| 55-59 | 14 971 | 13 503 | 28 474 |
| 60-64 | 11 681 | 10 371 | 22 052 |
| 65-69 | 8 931 | 7 248 | 16 179 |
| 70-74 | 5 013 | 3 903 | 8 916 |
| 75+ | 3 312 | 2 488 | 5 800 |
| Indragiri Hilir | 340 914 | 317 111 | 658 025 |

Catatan/Note: Hasil Proyeksi Penduduk Interim 2020-2023 (Pertengahan tahun/Juni) / *The result of Interim Population Projection 2020-2023 (mid year/June)*

Sumber/Source: BPS / BPS-Statistics Indonesia

Tabel 3.1.4 **Rasio Ketergantungan di Kabupaten Indragiri Hilir, 2021**
Table 3.1.4 **Depedency Ratio in Indragiri Hilir Regency, 2021**

| Kelompok Umur <i>Age Group</i> | Jenis Kelamin/Sex | | |
|-----------------------------------|--------------------------|----------------------------|------------------------|
| | Laki-Laki <i>Male</i> | Perempuan <i>Female</i> | Jumlah <i>Total</i> |
| (1) | (2) | (3) | (4) |
| 0–14 | 87 275 | 83 153 | 170 428 |
| 15–64 | 236 383 | 220 319 | 456 702 |
| 65+ | 17 256 | 13 639 | 30 895 |
| Rasio Ketergantungan Muda | 36,9 | 37,7 | 37,3 |
| Rasio Ketergantungan Tua | 7,3 | 6,2 | 6,8 |
| Rasio Ketergantungan | 44,2 | 43,9 | 44,1 |

Sumber/Source: Hasil Perapihan Umur dari Data Administratif dan SP2020 (September)/*The Result of Smoothing Single Year of Age from Administrative Data and the 2020 Population Census (September)*

**3.2 KETENAGAKERJAAN
EMPLOYMENT**

Tabel 3.2.1 Jumlah Penduduk Berumur 15 Tahun Keatas Menurut Jenis Kegiatan Selama Seminggu yang Lalu dan Jenis Kelamin di Kabupaten Indragiri Hilir, 2021
Population Aged 15 Years and Over by Type of Activity During The Previous Week and Sex in Indragiri Hilir Regency, 2021

| Kegiatan Utama <i>Main Activity</i> | Jenis Kelamin/Sex | | |
|--|--------------------------|----------------------------|------------------------|
| | Laki-Laki <i>Male</i> | Perempuan <i>Female</i> | Jumlah <i>Total</i> |
| (1) | (2) | (3) | (4) |
| I. Angkatan Kerja/<i>Economically Active</i> | 232 116 | 131 472 | 363 588 |
| 1. Bekerja/ <i>Working</i> | 226 601 | 127 302 | 353 903 |
| 2. Pengangguran Terbuka/ <i>Unemployment</i> | 5 515 | 4 170 | 9 685 |
| II. Bukan Angkatan Kerja/<i>Economically Inactive</i> | 39 674 | 127 077 | 166 751 |
| 1. Sekolah/ <i>Attending School</i> | 13 845 | 14 360 | 28 205 |
| 2. Mengurus Rumah Tangga/ <i>Housekeeping</i> | 8 918 | 100 993 | 109 911 |
| 3. Lainnya/ <i>Others</i> | 16 911 | 11 724 | 28 635 |
| Jumlah/<i>Total</i> | 271 79 | 258 549 | 530 339 |

Catatan/Note:

Sumber/Source: BPS, Survei Angkatan Kerja Nasional (Sakernas) Agustus/BPS-Statistics Indonesia, August National Labor Force Survey

Tabel
Table 3.2.2

Penduduk Berumur 15 Tahun ke Atas Menurut Pendidikan Tertinggi yang Ditamatkan dan Jenis Kegiatan Selama Seminggu yang Lalu di Kabupaten Indragiri Hilir, 2021
Population 15 Years of Age and Over by Educational Attainment and Type of Activity During the Previous Week in Indragiri Hilir Regency, 2021

| Pendidikan Tertinggi yang Ditamatkan ¹ <i>Educational Attainment¹</i> | Angkatan Kerja/ <i>Economically Active</i> | | | Persentase Bekerja terhadap Angkatan Kerja <i>Percentage of Working to Economically Active</i> |
|--|--|--|--|---|
| | Bekerja <i>Working</i> | Pengangguran ² <i>Unemployment²</i> | Jumlah Angkatan Kerja <i>Total of Economically Active</i> | |
| (1) | (2) | (3) | (4) | (5) |
| 0 | 181 955 | 3 497 | 185 452 | 98,1 |
| 1 | 68 285 | 2 564 | 70 849 | 96,4 |
| 2 | 79 836 | 3 414 | 83 250 | 95,9 |
| 3 | 23 827 | 210 | 24 037 | 99,1 |
| Jumlah/Total | 353 903 | 9 685 | 363 588 | 97,3 |

Lanjutan Tabel/*Continued Table 3.2.2*

| Pendidikan Tertinggi yang Ditamatkan ¹ <i>Educational Attainment¹</i> | Bukan Angkatan Kerja <i>Not Economically Active</i> | Jumlah Total | Persentase Angkatan Kerja terhadap Penduduk Usia Kerja <i>Percentage of Economically Active to Working Age Population</i> |
|--|--|--------------|--|
| (1) | (6) | (7) | (8) |
| 0 | 81 371 | 266 823 | 69,5 |
| 1 | 47 931 | 118 780 | 59,6 |
| 2 | 34 504 | 117 754 | 70,7 |
| 3 | 2 945 | 26 982 | 89,1 |
| Jumlah/Total | 166 751 | 530 339 | 68,6 |

- Catatan/Note:
- ¹ 0. ≤ Sekolah Dasar (SD)/≤ *Primary School*
 - 1. Sekolah Menengah Pertama/*Junior High School*
 - 2. Sekolah Menengah Atas/*Senior High School*
 - 3. Perguruan Tinggi/*Collage*
 - ² 1. Mencari pekerjaan/*Looking for work*
 - 2. Mempersiapkan usaha/*Establishing a new business/firm*
 - 3. Merasa tidak mungkin mendapat pekerjaan/*Hopeless of job*
 - 4. Sudah punya pekerjaan tetapi belum mulai bekerja/*Have a job in future start*

Sumber/Source: BPS, Survei Angkatan Kerja Nasional (Sakernas) Agustus/BPS-Statistics Indonesia, August National Labor Force Survey

Tabel 3.2.3
Table

**Penduduk Berumur 15 Tahun ke Atas yang Bekerja
Seminggu yang Lalu Menurut Status Pekerjaan Utama di
Kabupaten Indragiri Hilir, 2021**
*Population 15 Years of Age and Over who Worked During the
Previous Week by Main Employment Statust Indragiri Hilir
Regency, 2021*

| Status Pekerjaan Utama <i>Main Employment Status</i> | Laki-Laki <i>Male</i> | Perempuan <i>Female</i> | Jumlah <i>Total</i> |
|--|---------------------------------|-----------------------------------|-------------------------------|
| (1) | (2) | (3) | (4) |
| Berusaha sendiri <i>Own account worker</i> | 53 152 | 25 263 | 78 415 |
| Berusaha dibantu buruh tidak tetap/buruh tidak dibayar <i>Employer assisted by temporary worker/ unpaid worker</i> | 36 564 | 21 934 | 58 498 |
| Berusaha dibantu buruh tetap/buruh dibayar <i>Employer assisted by permanent worker/ paid worker</i> | 10 130 | 2 251 | 12 381 |
| Buruh/Karyawan/Pegawai/ <i>Employee</i> | 45 571 | 27 114 | 72 685 |
| Pekerja bebas di Pertanian <i>Casual Employee in Agriculture</i> | 40 227 | 8 778 | 49 005 |
| Pekerja Bebas di Non Pertanian <i>Casual Employee not in Agriculture</i> | 18 827 | 3 711 | 22 538 |
| Pekerja keluarga/tak dibayar <i>Family worker/unpaid worker</i> | 22 130 | 38 251 | 60 381 |
| Jumlah/Total | 226 601 | 127 302 | 353 903 |

Catatan/Note: ...

Sumber/Source: BPS, Survei Angkatan Kerja Nasional (Sakernas) Agustus/BPS-Statistics Indonesia, August National Labor Force Survey

Tabel
Table

3.2.4 **Tingkat Pengangguran Terbuka (TPT) dan Tingkat Partisipasi Angkatan Kerja (TPAK) Kabupaten Indragiri Hilir, 2013–2021**
Unemployment Rate (UR) and Labor Force Participation Rate (LFPR) by Regency/Municipality, 2013–2021

| Tahun Year | Tingkat Pengangguran Terbuka (TPT)/ Unemployment Rate (UR) | Tingkat Partisipasi Angkatan Kerja (TPAK)/ Labor Force Participation Rate (LFPR) |
|---------------|--|--|
| (1) | (2) | (3) |
| 2021 | 2,66 | 68,56 |
| 2020 | 4,35 | 69,17 |
| 2019 | 4,55 | 64,44 |
| 2018 | 3,96 | 62,93 |
| 2017 | 4,08 | 62,27 |
| 2016 | - | - |
| 2015 | 7,16 | 63,84 |
| 2014 | 4,27 | 59,70 |
| 2013 | 2,98 | 69,34 |

Sumber/Source: BPS, Survei Angkatan Kerja Nasional (Sakernas) Agustus/BPS-Statistics Indonesia, August National Labor Force Survey

Tabel 3.2.5 Jumlah Pencari Kerja Terdaftar Menurut Kecamatan dan Jenis Kelamin di Kabupaten Indragiri Hilir, 2021
Table 3.2.5 Number of Registered Job Seeker by districts and Sex in Indragiri Hilir Regency, 2021

| Kecamatan <i>Districts</i> | Jenis Kelamin <i>Sex</i> | | Jumlah <i>Total</i> |
|-------------------------------|-----------------------------|----------------------------|------------------------|
| | Laki-laki <i>Male</i> | Perempuan <i>Female</i> | |
| (1) | (2) | (3) | (4) |
| Keritang | 26 | 8 | 34 |
| Kemuning | 2 | 1 | 3 |
| Reteh | 5 | 2 | 7 |
| Sungai Batang | 1 | - | 1 |
| Enok | 8 | 5 | 13 |
| Tanah Merah | 2 | 2 | 4 |
| Kuala Indragiri | 4 | - | 4 |
| Concong | 3 | 1 | 4 |
| Tembilahan | 51 | 22 | 73 |
| Tembilahan Hulu | 19 | 6 | 25 |
| Tempuling | 21 | 8 | 29 |
| Kempas | 15 | 14 | 29 |
| Batang Tuaka | 8 | 2 | 10 |
| Gaung Anak Serka | 4 | 3 | 7 |
| Gaung | 13 | 3 | 16 |
| Mandah | 10 | 6 | 16 |
| Kateman | 3 | 1 | 4 |
| Pelangiran | 8 | 1 | 9 |
| Teluk Belengkong | 1 | - | 1 |
| Pulau Burung | - | - | - |
| 2021 | 204 | 85 | 289 |
| 2020 | 253 | 133 | 386 |

Sumber/Source: Dinas Tenaga Kerja dan Transmigrasi Kabupaten Indragiri Hilir/
 Employment and Transmigration Service of Indragiri Hilir Regency.

Tabel
Table 3.2.5
Jumlah Pencari Kerja Terdaftar Menurut Kecamatan dan Tingkat Pendidikan di Kabupaten Indragiri Hilir, 2021
Number of Registered Job Seeker by districts and Education in Indragiri Hilir Regency, 2021

| Kecamatan Districts | Tidak Tamat SD | SD | SMP | SMA/SMK | Diploma I,II,III,IV | S-1 | S-2 |
|------------------------|-------------------|----------|----------|------------|------------------------|-----------|----------|
| (1) | (2) | (3) | (4) | (5) | (6) | (7) | (8) |
| Keritang | - | - | 1 | 23 | - | 10 | - |
| Kemuning | - | - | - | 2 | - | 1 | - |
| Reteh | - | - | - | 6 | - | 1 | - |
| Sungai Batang | - | - | - | 1 | - | - | - |
| Enok | - | - | - | 3 | - | 10 | - |
| Tanah Merah | - | - | - | 1 | 1 | 2 | - |
| Kuala Indragiri | - | - | - | 2 | - | 2 | - |
| Concong | - | - | - | 4 | - | - | - |
| Tembilahan | - | - | 1 | 39 | 7 | 25 | 1 |
| Tembilahan Hulu | 1 | - | 1 | 17 | 3 | 3 | - |
| Tempuling | - | - | 1 | 25 | - | 3 | - |
| Kempas | - | - | 1 | 19 | 1 | 8 | - |
| Batang Tuaka | - | - | - | 8 | - | 2 | - |
| Gaung Anak Serka | - | - | - | 6 | - | 1 | - |
| Gaung | - | - | - | 10 | - | 6 | - |
| Mandah | 2 | - | - | 9 | - | 5 | - |
| Kateman | - | - | - | 3 | - | 1 | - |
| Pelangiran | - | - | - | 6 | - | 3 | - |
| Teluk Belengkong | - | - | - | - | - | 1 | - |
| Pulau Burung | - | - | - | - | - | - | - |
| 2021 | 3 | 0 | 5 | 184 | 12 | 84 | 1 |

Sumber/Source: Dinas Tenaga Kerja dan Transmigrasi Kabupaten Indragiri Hilir/
 Employment and Transmigration Service of Indragiri Hilir Regency.

Tabel 3.2.6 Jumlah Pencari Kerja Terdaftar menurut Tingkat Pendidikan dan Jenis Kelamin di Kabupaten Indragiri Hilir, 2021
Table **3.2.6** **Number of Registered Job Seeker by Education Level and Sex in Indragiri Hilir Regency, 2021**

| Tingkat Pendidikan Education Level | Jenis Kelamin Sex | | Jumlah/ Total |
|--|----------------------|---------------------|------------------|
| | Laki-laki Male | Perempuan Female | |
| (1) | (2) | (3) | (4) |
| Tidak/Belum Tamat SD/ No Yet Completed Primary School | 2 | 1 | 3 |
| Sekolah Dasar/ Primary School | - | - | - |
| Sekolah Menengah Pertama/ Junior High School | 4 | 1 | 5 |
| SMA/SMK Senior High School/Vocational Senior High School | 136 | 48 | 184 |
| Diploma/I/II/III/IV/Academi/ Diploma/I/II/III/IV/Academy | 8 | 4 | 12 |
| S-1/ Bachelor | 53 | 31 | 84 |
| S-2/ Magister | 1 | - | 1 |
| 2021 | 204 | 85 | 289 |
| 2020 | 253 | 133 | 386 |
| 2019 | 696 | 359 | 1 055 |
| 2018 | 739 | 619 | 1 358 |
| 2017 | 747 | 531 | 1 278 |

Sumber/Source: Dinas Tenaga Kerja dan Transmigrasi Kabupaten Indragiri Hilir/
 Employment and Transmigration Service of Indragiri Hilir Regency.

Tabel
Table

3.2.7 Upah Minimum Kabupaten (UMK) per Bulan Kabupaten Indragiri Hilir (rupiah), 2015-2022
Regencial Minimum Wages per Month of Indragiri Hilir Regency (rupiahs), 2015-2022

| Tahun Year | Upah Minimum Kabupaten (UMK) Regencial Minimum Wages |
|-----------------------------|---|
| (1) | (2) |
| 2022 | 2 984 696 |
| 2021 | 2 984 696 |
| 2020 | 2 984 696 |
| 2019 | 2 750 618 |
| 2018 | 2 546 162 |
| 2017 | 2 342 160 |
| 2016 | 2 163 658 |
| 2015 | 1 940 000 |

Sumber/Source: Dinas Tenaga Kerja dan Transmigrasi Provinsi Riau/
 Employment and Transmigration Service of Riau Province

SOSIAL DAN KESEJAHTERAAN RAKYAT

SOCIAL AND WELFARE

PROFIL KEMISKINAN DI INDRAGIRI HILIR

PROFILE OF POVERTY IN INDRAGIRI HILIR

Maret/March
2021

KEMISKINAN/POVERTY

INDRAGIRI HILIR **44,61** ribu orang \triangle **0,32** ribu orang dibanding Maret 2020
thousand person thousand person compared to Maret 2018
6,18% \triangle **0,25** persen poin dibanding Maret 2020
point percent compared to Maret 2018

GARIS KEMISKINAN

POVERTY LINE **518.283**

Rp/Kapita/Bulan
Rp/Capita/Month



0,90 | Indeks Kedalaman Kemiskinan
Poverty Gap Index

0,21 | Indeks Keparahan Kemiskinan
Poverty Severity Index



PENJELASAN TEKNIS

1. Tidak/belum pernah sekolah adalah mereka yang tidak pernah atau belum pernah terdaftar dan tidak pernah atau belum pernah aktif mengikuti pendidikan di suatu jenjang pendidikan formal. Termasuk juga yang tamat/belum tamat taman kanak-kanak tetapi tidak melanjutkan ke sekolah dasar.
2. Masih bersekolah adalah mereka yang terdaftar dan aktif mengikuti pendidikan formal dan nonformal (Paket A B atau C) baik pendidikan dasar menengah maupun pendidikan tinggi. Bagi mahasiswa yang sedang cuti dianggap masih bersekolah.
3. Tidak bersekolah lagi adalah mereka yang pernah terdaftar dan aktif mengikuti pendidikan di suatu jenjang pendidikan formal dan nonformal (Paket A B atau C) tetapi pada saat pencacahan tidak lagi terdaftar dan tidak aktif mengikuti pendidikan.
4. Tamat sekolah adalah menyelesaikan pelajaran yang ditandai dengan lulus ujian akhir pada kelas atau tingkat terakhir suatu jenjang pendidikan di sekolah negeri maupun swasta dengan mendapatkan tanda tamat belajar/ijazah. Seseorang yang belum mengikuti pelajaran pada kelas tertinggi tetapi telah

TECHNICAL NOTES

1. *Not/never attending school is someone who has never attended or never been registered in a formal education such as primary secondary and tertiary education. Those who just completed kindergarten are considered as never attended school.*
2. *Attending school is someone who is currently attending primary secondary or tertiary education including package A package B or package C. College student who postpones his/her study is considered as attending school.*
3. *Not attending school anymore is someone who had enrolled and participated in formal and non-formal education in the past including package A package B or package C but currently does not attend school.*
4. *Completed particular level of education is someone who has completed particular level of education in private or public school and accepting graduation certificate. Someone who has never attended the highest grade but passed the final exam is considered as completed particular level of education.*

mengikuti ujian akhir dan lulus dianggap tamat sekolah.

5. Dapat membaca dan menulis artinya dapat membaca dan menulis kata-kata/kalimat sederhana dengan suatu aksara tertentu.
6. Jalur Pendidikan di Indonesia terdiri atas 1) pendidikan formal 2) pendidikan nonformal dan 3) pendidikan informal yang ketiganya dapat saling melengkapi dan memperkaya (Undang-Undang No. 20 Tahun 2013 tentang Sistem Pendidikan Nasional).
7. Jenjang Pendidikan Formal terdiri atas pendidikan dasar pendidikan menengah dan pendidikan tinggi. Jenis pendidikan yang diajarkan mencakup pendidikan umum kejuruan akademik profesi vokasi keagamaan dan khusus.
 - a. Pendidikan Dasar berbentuk Sekolah Dasar (SD) dan Madrasah Ibtidaiyah (MI) atau bentuk lain yang sederajat serta Sekolah Menengah Pertama (SMP) dan Madrasah Tsanawiyah (MTs) atau bentuk lain yang sederajat.
 - b. Pendidikan Menengah berbentuk Sekolah Menengah Atas (SMA) Madrasah Aliyah (MA) Sekolah Menengah Kejuruan (SMK) dan Madrasah Aliyah Kejuruan (MAK) atau bentuk lain yang sederajat.
5. *Able to read and write is the ability to read and write at least a simple sentence in any letter of alphabets.*
6. *The Education System in Indonesia consists of 1) a formal education 2) non-formal education and 3) informal education that all three can be complementary and enriching (Law No. 20 Year 2013 about The National Education System).*
7. *The Formal Education Level consists of primary education secondary education and high education. The kind of education that taught consists of general education vocational academic professional religious and specific education.*
 - a. *The Primary Education consists of Elementary School and Islamic Elementary School or other equivalent forms and Lower Secondary School and MTs or other equivalent forms.*
 - b. *The Secondary Education consists of the Upper Secondary school MA Vocational School and Vocational Madrasah Aliyah or other equivalent forms.*
 - c. *The High Education consists of the education level after the secondary education that consists of diplomas bachelor master specialist and doctoral degrees*

c. Pendidikan Tinggi merupakan jenjang pendidikan setelah pendidikan menengah yang mencakup program pendidikan diploma sarjana magister spesialis dan doktor yang diselenggarakan oleh perguruan tinggi. Perguruan tinggi dapat berbentuk akademi politeknik sekolah tinggi institut atau universitas.

that are held by the college. The colleges can be academy polytechnic high school institute or university.

8. Rumah Sakit adalah tempat pemeriksaan dan perawatan kesehatan biasanya berada di bawah pengawasan dokter/ tenaga medis yang melayani penderita yang sakit untuk berobat rawat jalan atau rawat inap.

8. *Hospital is a place for health check usually controlled/supervised by doctors/medical personnel to serve the ill patients to get outpatient or inpatient treatment services.*

9. Rumah Sakit Bersalin adalah rumah sakit khusus untuk persalinan dilengkapi pelayanan spesialis pemeriksaan kehamilan persalinan rawat inap dan rawat jalan ibu dan anak yang berada di bawah pengawasan dokter spesialis kandungan.

9. *Maternity Hospital is a specialized hospital for childbirth has specialist inspection service to pregnancy childbirth hospitalization and outpatient for mothers and children that is under the supervision of an obstetrician.*

10. Rumah Bersalin adalah sarana pelayanan kesehatan dengan izin sebagai rumah bersalin dilengkapi pelayanan pemeriksaan kehamilan persalinan serta pemeriksaan ibu dan anak yang berada di bawah pengawasan bidan senior.

10. *Maternity House is health care facility with a license as a maternity house equipped with prenatal care childbirth and examination of mothers and children which is under the supervision of a senior midwife.*

11. Poliklinik adalah sarana kesehatan yang dipakai untuk pelayanan berobat jalan biasanya berada

11. *Polyclinic is a health facility in which to get outpatient services usually under the control of doctor/*

di bawah pengawasan dokter/ tenaga medis.

12. Puskesmas (Pusat Kesehatan Masyarakat) adalah unit pelaksana teknis dinas kesehatan kabupaten/ kota yang mempunyai fungsi utama sebagai penyelenggara pelayanan kesehatan tingkat pertama. Wilayah kerja puskesmas maksimal adalah satu kecamatan dan untuk dapat menjangkau wilayah kerjanya puskesmas mempunyai jaringan pelayanan yang meliputi unit Puskesmas Pembantu (Pustu) unit Puskesmas Keliling (Puskel) dan unit bidan desa/komunitas (Peraturan Menteri Kesehatan RI No. 75 Tahun 2014 Tentang Pusat Kesehatan Masyarakat).
13. Apotek adalah suatu tempat tertentu yang digunakan untuk melakukan pekerjaan kefarmasian dan penyaluran/penjualan obat atau bahan farmasi dan perbekalan kesehatan lainnya kepada masyarakat yang dikelola oleh tenaga apoteker (Peraturan Menteri Kesehatan RI No. 1332 Tahun 2002 Tentang Perubahan Atas Peraturan Menteri Kesehatan RI No. 922/MENKES/PER/X/1993 Tentang Ketentuan dan Tata Cara Pemberian Izin Apotek).
14. Luas lantai adalah luas lantai yang ditempati dan digunakan untuk keperluan sehari-hari (sebatas atap).

medical personnel.

12. *Public Health Center is technical implementation unit of regency health department that have the primary function as a first-level health care providers. The working area standard of public health center is one district and to reach their working areas public health centers have a service network covering subsidiary of public health center mobile public health center units and midwife units (Regulation of the Minister of Health of Indonesia Number 75 Year 2014 about Public Health Center).*
13. *Pharmacy is a specific place that is used for pharmaceutical jobs and distribution/sale of drugs/ pharmaceuticals and other medical supplies to people that are administered by trained pharmacist (Regulation of the Minister of Health of Indonesia Number 1332 Year 2002 about the Changes of Regulation of the Minister of Health of Indonesia Number 922/MENKES /PER/X/1993 about Pro-vision and Procedures for Administration of Licensed Pharmacies).*
14. *Floor area is the total area which is occupied and utilized daily.*

15. Air leding adalah sumber air yang berasal dari air yang telah melalui proses penjernihan dan penyehatan sebelum dialirkan kepada konsumen melalui instalasi berupa saluran air. Sumber air ini biasanya diusahakan oleh PAM/PDAM/BPAM. Termasuk dalam hal ini air leding yang didapat secara eceran.
16. Sumur terlindung adalah air yang berasal dari dalam tanah yang digali dan lingkaran sumur tersebut dilindungi oleh tembok paling sedikit 0,8 meter di atas tanah dan 3 meter ke bawah tanah serta ada lantai semen sejauh 1 meter dari lingkaran sumur.
17. Status penguasaan bangunan tempat tinggal milik sendiri adalah jika tempat tinggal tersebut pada waktu pencacahan betul-betul sudah milik kepala rumah tangga atau salah seorang anggota rumah tangga. Rumah yang dibeli secara angsuran melalui kredit bank atau rumah dengan status sewa beli dianggap rumah milik sendiri.
18. Peristiwa tindak pidana yang dilaporkan ialah setiap peristiwa yang diterima kepolisian dari laporan masyarakat atau peristiwa dimana pelakunya tertangkap tangan oleh kepolisian.
19. Jumlah tindak pidana menggambarkan jumlah kasus
15. *Pipe water is a water source that comes from water that has been through a process of purification and sanitation before distribute to consumers through an instalation of water lines. This water source is usually distributed by PAM/PDAM/BPAM. This include a pipe water that sold at retail.*
16. *Protected wells is water that comes from the soil were excavated and the circumference of the well was protected by walls at least 0.8 meters above ground and 3 meters underground and cement floor as far as 1 meter from the well circumference.*
17. *Own ownership property status is a status of dwelling occupied belongs to the head of household or one of the household member. Houses bought through bank credit or houses with leasing status were also categorized as an own property.*
18. *Reported crime incidence includes all criminal cases reported and received by police office and all crimes caught by police.*
19. *Crime total refers to the number of criminal cases occurring during a*

- tindak pidana yang terjadi pada kurun waktu tertentu. *given period.*
20. Resiko penduduk terjadi tindak pidana per 100.000 penduduk *20. Crime rate*
- $$=(\text{Jumlah tindak pidana tahun } t)/(\text{Jumlah penduduk tahun } t) \times 100.000$$
- $$=(\text{Number of criminal cases year } t)/(\text{Total population year } t) \times 100.000$$
- Resiko penduduk terjadi tindak pidana per 100.000 penduduk mengindikasikan peluang penduduk berisiko terkena tindak pidana. Biasanya dinyatakan dalam setiap 100.000 penduduk. *Crime rate indicates the probability of population exposed to risk of crime expressed in every 100 000 people.*
21. Selang waktu terjadi tindak pidana tahun t *21. Crime clock*
- $$=(365 \times 24 \times 60 \times 60)/(\text{Jumlah tindak pidana tahun } t) \times (\text{detik})$$
- $$=(365 \times 24 \times 60 \times 60)/(\text{Number of criminal cases year } t) \times (\text{second})$$
- Selang waktu terjadi tindak pidana tahun t mengindikasikan selang waktu terjadinya satu tindak kejahatan dengan kejahatan yang lain. *Crime clock indicates the time interval of occurrence between one crimes to another crimes.*
22. Persentase penyelesaian tindak pidana *22. Crime clearance rate*
- $$=(\text{Jumlah tindak pidana yang diselesaikan})/(\text{Jumlah peristiwa tindak pidana yang dilaporkan}) \times 100\%$$
- $$=(\text{Number of cleared @criminal cases})/(\text{Number of reported criminal cases}) \times 100\%$$
23. Persentase penyelesaian peristiwa tindak pidana menyatakan persentase penyelesaian tindak pidana oleh polisi. Suatu tindak pidana dinyatakan sebagai kasus *23. Crime clearance rate refers to percentage of crime clearance by police. A criminal case is categorized as a cleared case by police if:*

yang selesai di tingkat kepolisian apabila:

1. berkas perkaranya sudah siap untuk diserahkan atau telah diserahkan kepada kejaksaan;
2. dalam hal delik aduan pengaduannya dicabut dalam tenggang waktu yang telah ditentukan menurut undang-undang;
3. telah diselesaikan oleh kepolisian berdasarkan azas plichmatigheid (kewajiban berdasarkan kewenangan hukum);
4. kasus yang dimaksud tidak termasuk kompetensi kepolisian
5. tersangka meninggal dunia;
6. kasus kadaluwarsa.

1. *All documents are ready to submit or already submitted to justice court;*
2. *In the case of attense that warrants complaint the complaint was withdraw within a given period state in the law;*
3. *The case was cleared by police based on the principle of plichmatigheid (obligation on the basis of law uthority);*
4. *The case was not the responsibility of police office;*
5. *The suspect died;*
6. *The case was out of date.*

24. Bencana Alam adalah peristiwa atau serangkaian peristiwa yang mengancam dan mengganggu kehidupan / penghidupan masyarakat yang disebabkan oleh faktor alam antara lain berupa gempa bumi tsunami gunung meletus banjir kekeringan angin topan dan tanahlongsor sehingga mengakibatkan kerugian materi maupun non-materi.

24. *Natural Disaster is an event or series of events that threaten and disrupt the lives and livelihoods caused by natural factors such as: earthquake tsunami volcanic eruption flood flash flood drought typhoon/ cyclone and landslide so it can lead to result in loss of material and non-material.*

25. Korban meninggal adalah orang yang dilaporkan tewas atau meninggal dunia akibat bencana.

25. *Fatality is a person reported killed or death in the wake of a disaster.*

26. Korban hilang adalah orang yang dilaporkan hilang atau tidak ditemukan atau tidak diketahui keberadaannya setelah terjadi bencana.

26. *Missing person is a person reported missing or who cannot be located or who cannot be accounted for in the wake of a disaster.*

27. Korban luka/sakit adalah orang yang mengalami luka-luka atau sakit dalam keadaan luka ringan luka sedang maupun luka parah/berat baik yang berobat jalan maupun rawat inap.
 28. Rusak Berat adalah kriteria kerusakan yang mengakibatkan bangunan roboh atau sebagian besar komponen struktur rusak.
 29. Rusak sedang adalah kriteria kerusakan yang mengakibatkan sebagian kecil komponen struktur rusak dan komponen penunjang rusak namun bangunan masih tetap berdiri.
 30. Rusak ringan adalah kriteria kerusakan yang mengakibatkan sebagian komponen struktur retak (struktur masih bisa digunakan) dan bangunan masih tetap berdiri.
 31. Untuk mengukur kemiskinan BPS menggunakan konsep kemampuan memenuhi kebutuhan dasar (basic needs approach). Dengan pendekatan ini kemiskinan dipandang sebagai ketidakmampuan dari sisi ekonomi untuk memenuhi kebutuhan dasar makanan dan bukan makanan yang diukur dari sisi pengeluaran. Metode yang digunakan adalah menghitung Garis Kemiskinan (GK) yang terdiri dari dua komponen yaitu Garis Kemiskinan Makanan (GKM) dan Garis Kemiskinan Non-Makanan
27. *Casualty is a person suffering injury or illness in a state of light injury moderate injury or heavy injury which in undergoing treatment as either an outpatient or inpatient.*
 28. *Severely damaged is the criteria of damage that resulted most buildings collapsed or damaged its structural components.*
 29. *Damaged is the criteria of damage that resulted defective fraction of structural components and supporting components damaged but the building still stands.*
 30. *Lightly damaged is the criteria of damage that resulted partially cracked structural components but the structure still can be used and the building still stands.*
 31. *To measure poverty BPS-Statistics Indonesia has used the concept of basic needs approach. Therefore poverty is viewed as economic inability to fulfill food and non-food basic needs which are measured by consumption/expenditure. The method used is calculating poverty line which consists of two components that are Food Poverty Line (FPL) and Non-Food Poverty Line (NFPL). The poverty line was calculated separately for urban and rural areas.*

(GKNM). Penghitungan Garis Kemiskinan dilakukan secara terpisah untuk daerah perkotaan dan perdesaan.

32. Penduduk miskin adalah penduduk yang memiliki rata-rata pengeluaran per kapita per bulan di bawah Garis Kemiskinan.
33. Garis Kemiskinan Makanan (GKM) merupakan nilai pengeluaran kebutuhan minimum makanan yang disetarakan dengan 2.100 kkalori per kapita per hari. Garis Kemiskinan Non-Makanan (GKNM) adalah kebutuhan minimum untuk perumahan sandang pendidikan kesehatan dan kebutuhan dasar lainnya.
34. Ukuran Kemiskinan
- Head Count Index (HCI-P0) adalah persentase penduduk miskin yang berada di bawah Garis Kemiskinan (GK).
 - Indeks Kedalaman Kemiskinan (Poverty Gap Index-P1) merupakan ukuran rata-rata kesenjangan pengeluaran masing-masing penduduk miskin terhadap garis kemiskinan. Semakin tinggi nilai indeks semakin jauh rata-rata pengeluaran penduduk dari garis kemiskinan.
 - Indeks Keparahan Kemiskinan (Poverty Severity Index-P2) memberikan gambaran mengenai penyebaran pengeluaran di antara penduduk miskin. Semakin
32. *A person whose expenditure per capita per month is below the poverty line is considered to be poor.*
33. *The Food Poverty Line refers to the daily minimum requirement of 2 100 kcal per capita per day. The Non-Food Poverty Line refers to the minimum requirement for household necessities for clothing education health and other basic individual needs.*
34. *Poverty Measures*
- Head Count Index (HCI-P0) simply measures the percentage of the population that is counted as poor often denoted by P0.*
 - Poverty Gap Index-P1 measures the extent to which individuals fall below the poverty line (the poverty gaps) as a proportion of the poverty line. Higher value of the index shows that the gap between average expenditure of the poor and the poverty line is wider.*
 - Poverty Severity Index-P2 describes inequality among the poor. This is simply a weighted sum of poverty gaps (as a proportion of the poverty line) where the weights are the*

tinggi nilai indeks semakin tinggi ketimpangan pengeluaran di antara penduduk miskin.

Foster-Greer-Thorbecke (1984) merumuskan suatu ukuran yang digunakan untuk mengukur tingkat kemiskinan sebagai berikut:

$$P_a = \frac{1}{n} \sum_{i=1}^q \left[\frac{z - y_i}{z} \right]^a$$

dimana:

a = 0 1 2

z = Garis kemiskinan

y_i = Rata-rata pengeluaran perkapitasebulan penduduk yang berada di bawah garis kemiskinan (i=1 2 ... q) $y_i < z$

q = Banyaknya penduduk yang berada di bawah garis kemiskinan

n = Jumlah penduduk

35. Jika a=0 diperoleh Head Count Index (P0) jika a=1 diperoleh indeks kedalaman kemiskinan (Poverty Gap Index-P1) dan jika a=2 disebut indeks keparahan kemiskinan (Poverty Severity Index-P2).

proportionate poverty gaps themselves. Hence by squaring the poverty gap index the measure implicitly puts more weight on observations that fall well below the poverty line. Higher value of the index shows that inequality among the poor is higher.

Foster-Greer-Thorbecke (1984) developed poverty measures that may be written as:

$$P_a = \frac{1}{n} \sum_{i=1}^q \left[\frac{z - y_i}{z} \right]^a$$

where:

a=0 1 2

z=the poverty line

y_i =Average expenditure per capita per month of the poor (i=1 2 ... q) $y_i < z$

q=the number of poor

n=the total population

35. if a=0 is obtained Head Count Index (P0) if a=1 is obtained Poverty Gap Index-P1 and if a=2 is obtained

ULASAN

Pada Tahun ajaran 2021/2022, jumlah sarana pendidikan yang terdapat di Kabupaten Indragiri Hilir antara lain: 73 Taman Kanak-Kanak (TK), 41 Raudatul Afdhal (RA), 523 Sekolah Dasar (SD), 183 Madrasah Ibtida'iyah (MI), 142 Sekolah Menengah Pertama (SMP), 147 Madrasah Tsanawiyah (MTs), 43 Sekolah Menengah Atas (SMA), 19 Sekolah Menengah Kejuruan (SMK), dan 62 Madrasah Aliyah (MA).

Pembangunan bidang kesehatan bertujuan agar semua lapisan masyarakat dapat memperoleh pelayanan kesehatan secara merata dan murah. Pada tahun 2021 ada 4 Rumah Sakit, 29 Puskesmas dan 204 Puskesmas Pembantu (Pustu) di Kabupaten Indragiri Hilir.

Pada tahun 2021 terdapat 188 Jumlah Tindak Pidana (JTP) dan 180 Penyelesaian Tindak Pidana (PTP). Tindak pidana yang paling banyak terjadi adalah Pencurian Dengan Pemberatan dengan jumlah 25 kasus, diikuti oleh penganiayaan ringan dan perlindungan anak sebesar 20 kasus.

DESCRIPTION

In academic year 2021/2022, the means of education in Indragiri Hilir are 73 Kindergartens, 41 Raudatul Afdhal, 523 elementary schools (SD), 183 Madrasah Ibtida'iyah (MI), 139 Lower Secondary Schools (SMP), 147 Madrasah Tsanawiyah (MTs), 43 Upper Secondary Schools (SMA), 19 Vocational Secondary Schools (SMK), and 62 Madrasah Aliyah or Islamic Upper Secondary Schools (MA).

Health development aims to make all walks of life can obtain health services equitably and cheaply. In 2021, Indragiri Hilir had 4 hospitals, 29 Public Health Center (Puskesmas) and 204, Subsidiary of Public Health Centre (Pustu).

In 2021 there were 188 Crime Total and 180 Crime Clearance. The most common criminal offense is theft with a fighting amount 25 cases, followed by Mild Persecution and Child Protection persecution was 20 cases.

Berdasarkan data yang diperoleh dari Kantor Kementerian Agama Kabupaten Indragiri Hilir, pada tahun 2021 ada 870 mesjid, 937 surau dan mushalla yang merupakan tempat beribadah bagi umat Islam. Selain itu ada juga tempat ibadah bagi umat agama lainnya yaitu 1 Gereja Protestan, 5 klenteng, dan 4 vihara.

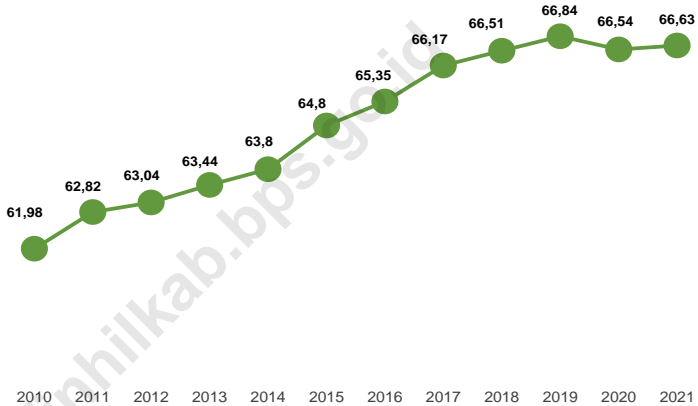
Based on data from Ministry of Religion of Indragiri Hilir, there are 870 masjid, 937 surau and mushalla which functions as a devotion building of Muslims. There is also a place of worship for people of other religions that is 1 church, 5 pagoda, and 6 monastery.

Pada tahun 2021 garis kemiskinan di Kabupaten Indragiri Hilir yaitu Rp 518.283 dengan jumlah penduduk miskin sebesar 44,61 (000) orang. Angka ini mengalami kenaikan sebesar 0,25 persen dari tahun 2020 yaitu 6,18 persen pada tahun 2021 dan 5,93 pada tahun 2020.

In 2021 the poverty line in Indragiri Hilir regency was Rp 518,283 with number of poverty population is 44.61 (000) people. This figure has increased by 0.25 percent from 2021 which is 6.18 percent in 2021 and 5.93 percent in 2020.

Gambar
Figures

4.1 Indeks Pembangunan Manusia (IPM) di Kabupaten Indragiri Hilir, 2010 – 2021
Human Development Index (HDI) in Indragiri Hilir Regency, 2010-2021



Sumber/Source: BPS, Seri Publikasi Indeks Pembangunan Manusia/BPS-Series of Publication of Human Development Index

4.1 PENDIDIKAN EDUCATION

Tabel 4.1.1 Jumlah Sekolah, Guru, dan Murid Taman Kanak-Kanak (TK) di Bawah Kementerian Pendidikan dan Kebudayaan Menurut Kecamatan di Kabupaten Indragiri Hilir, 2020/2021 dan 2021/2022
Number of Schools, Teachers, and Pupils in Kindergarten Under The Ministry of Education and Culture by Subdistrict in Indragiri Hilir Regency, 2020/2021 and 2021/2022

| Kecamatan Subdistrict | Sekolah/Schools | | | | | |
|--------------------------|-----------------|-----------|----------------|-----------|--------------|-----------|
| | Negeri/Public | | Swasta/Private | | Jumlah/Total | |
| | 2020/2021 | 2021/2022 | 2020/2021 | 2021/2022 | 2020/2021 | 2021/2022 |
| (1) | (2) | (3) | (4) | (5) | (6) | (7) |
| Keritang | 1 | 1 | 4 | 4 | 5 | 5 |
| Kemuning | 1 | 1 | 1 | 1 | 2 | 2 |
| Reteh | 1 | 1 | 3 | 3 | 4 | 4 |
| Sungai Batang | - | - | 1 | 1 | 1 | 1 |
| Enok | 1 | 1 | 3 | 2 | 4 | 3 |
| Tanah Merah | 1 | 1 | 3 | 3 | 4 | 4 |
| Kuala Indragiri | 1 | 1 | - | - | 1 | 1 |
| Concong | - | - | 1 | 1 | 1 | 1 |
| Tembilahan | 1 | 1 | 11 | 11 | 12 | 12 |
| Tembilahan Hulu | 1 | 1 | 2 | 3 | 3 | 4 |
| Tempuling | 1 | 1 | 1 | 1 | 2 | 2 |
| Kempas | 1 | 1 | 4 | 5 | 5 | 6 |
| Batang Tuaka | 1 | 1 | - | - | 1 | 1 |
| Gaung Anak Serka | 1 | 1 | - | - | 1 | 1 |
| Gaung | 1 | 1 | 1 | 1 | 2 | 2 |
| Mandah | 1 | 1 | - | - | 1 | 1 |
| Kateman | 1 | 1 | 5 | 5 | 6 | 6 |
| Pelangiran | 1 | 1 | 9 | 9 | 10 | 10 |
| Teluk Belengkong | 1 | 1 | 2 | 3 | 3 | 4 |
| Pulau Burung | 1 | 1 | 2 | 2 | 3 | 3 |
| Indragiri Hilir | 18 | 18 | 53 | 55 | 71 | 73 |

Lanjutan Tabel/Continued Table 4.1.1

| Kecamatan Subdistrict | Guru ¹ /Teachers ¹ | | | | | |
|--------------------------|--|------------|----------------|------------|--------------|------------|
| | Negeri/Public | | Swasta/Private | | Jumlah/Total | |
| | 2020/2021 | 2021/2022 | 2020/2021 | 2021/2022 | 2020/2021 | 2021/2022 |
| (1) | (8) | (9) | (10) | (11) | (12) | (13) |
| Keritang | 9 | 9 | 8 | 8 | 17 | 17 |
| Kemuning | 3 | 3 | 3 | 3 | 6 | 6 |
| ReteH | 8 | 6 | 14 | 19 | 22 | 25 |
| Sungai Batang | - | - | 5 | 5 | 5 | 5 |
| Enok | 5 | 6 | 12 | 9 | 17 | 15 |
| Tanah Merah | 6 | 7 | 11 | 12 | 17 | 19 |
| Kuala Indragiri | 2 | 4 | - | - | 2 | 4 |
| Concong | - | - | 5 | 4 | 5 | 4 |
| Tembilahan | 16 | 13 | 71 | 63 | 87 | 76 |
| Tembilahan Hulu | 4 | 4 | 9 | 12 | 13 | 16 |
| Tempuling | 9 | 8 | 3 | 4 | 12 | 12 |
| Kempas | 6 | 5 | 11 | 18 | 17 | 23 |
| Batang Tuaka | 7 | 5 | - | - | 7 | 5 |
| Gaung Anak Serka | 7 | 8 | - | - | 7 | 8 |
| Gaung | 6 | 6 | 6 | 6 | 12 | 12 |
| Mandah | 1 | 2 | - | - | 1 | 2 |
| Kateman | 4 | 6 | 16 | 16 | 20 | 22 |
| Pelangiran | 7 | 6 | 26 | 28 | 33 | 34 |
| Teluk Belengkong | 3 | 3 | 6 | 8 | 9 | 11 |
| Pulau Burung | 6 | 6 | 7 | 6 | 13 | 12 |
| Indragiri Hilir | 109 | 107 | 213 | 221 | 322 | 328 |

Lanjutan Tabel/*Continued Table* 4.1.1

| Kecamatan Subdistrict | Murid/Pupils | | | | | |
|--------------------------|---------------|------------|----------------|--------------|--------------|--------------|
| | Negeri/Public | | Swasta/Private | | Jumlah/Total | |
| | 2020/2021 | 2021/2022 | 2020/2021 | 2021/2022 | 2020/2021 | 2021/2022 |
| (1) | (14) | (15) | (16) | (17) | (18) | (19) |
| Keritang | 60 | 20 | 122 | 117 | 182 | 137 |
| Kemuning | 22 | 12 | 35 | 28 | 57 | 40 |
| Reteh | 16 | 14 | 102 | 140 | 118 | 154 |
| Sungai Batang | - | - | 36 | 23 | 36 | 23 |
| Enok | 43 | 45 | 62 | 59 | 105 | 104 |
| Tanah Merah | 50 | 49 | 103 | 102 | 153 | 151 |
| Kuala Indragiri | 52 | 30 | - | - | 52 | 30 |
| Concong | - | - | 18 | 28 | 18 | 28 |
| Tembilahan | 135 | 136 | 453 | 416 | 588 | 552 |
| Tembilahan Hulu | 24 | 20 | 94 | 104 | 118 | 124 |
| Tempuling | 43 | 33 | 17 | 22 | 60 | 55 |
| Kempas | 40 | 25 | 123 | 187 | 163 | 212 |
| Batang Tuaka | 19 | 25 | - | - | 19 | 25 |
| Gaung Anak Serka | 23 | 15 | - | - | 23 | 15 |
| Gaung | 22 | 10 | 46 | 61 | 68 | 71 |
| Mandah | 11 | 8 | - | - | 11 | 8 |
| Kateman | 55 | 42 | 220 | 162 | 275 | 204 |
| Pelangiran | 67 | 44 | 580 | 563 | 647 | 607 |
| Teluk Belengkong | 19 | 17 | 85 | 103 | 104 | 120 |
| Pulau Burung | 59 | 63 | 187 | 161 | 246 | 224 |
| Indragiri Hilir | 760 | 608 | 2 283 | 2 276 | 3 043 | 2 884 |

Catatan/Note: ¹ Jumlah guru termasuk kepala sekolah dan guru/ *The total of teachers including headmaster and teacher*

Sumber/Source: Kementerian Pendidikan dan Kebudayaan, Data Semester Ganjil/Ministry of Educations and Culture, Odd Semester Data

Tabel 4.1.2 **Jumlah Sekolah, Guru, dan Murid Raudatul Athfal (RA) di Bawah Kementerian Agama Menurut Kecamatan di Kabupaten Indragiri Hilir, 2020/2021 dan 2021/2022**
Number of Schools, Teachers, and Pupils in Raudatul Athfal (RA) Under The Ministry of Religious Affairs by Subdistrict in Indragiri Hilir Regency, 2020/2021 and 2021/2022

| Kecamatan Subdistrict | Sekolah/Schools | | Guru/Teachers | | Murid/Pupils | |
|--------------------------|-----------------|-----------|---------------|------------|--------------|--------------|
| | 2020/2021 | 2021/2022 | 2020/2021 | 2021/2022 | 2020/2021 | 2021/2022 |
| (1) | (2) | (3) | (4) | (5) | (6) | (7) |
| Keritang | 6 | 6 | 22 | 32 | 310 | 242 |
| Kemuning | 5 | 4 | 10 | 42 | 122 | 173 |
| Reteh | 3 | 3 | 9 | 10 | 64 | 66 |
| Sungai Batang | 4 | 4 | 24 | 36 | 122 | 94 |
| Enok | 4 | 4 | 15 | 18 | 92 | 98 |
| Tanah Merah | 1 | 1 | 9 | 8 | 87 | 85 |
| Kuala Indragiri | - | - | - | - | - | - |
| Concong | - | - | - | - | - | - |
| Tembilahan | 7 | 7 | 62 | 55 | 541 | 477 |
| Tembilahan Hulu | 2 | 2 | 10 | 10 | 53 | 66 |
| Tempuling | - | 1 | - | 3 | - | 51 |
| Kempas | 1 | 2 | 5 | 9 | 73 | 84 |
| Batang Tuaka | 1 | 1 | 5 | 5 | 41 | 29 |
| Gaung Anak Serka | - | - | - | - | - | - |
| Gaung | - | - | - | - | - | - |
| Mandah | 1 | 1 | 6 | 6 | 24 | 34 |
| Kateman | 1 | 1 | 6 | 8 | 74 | 67 |
| Pelangiran | 1 | 1 | 4 | 5 | 20 | 20 |
| Teluk Belengkong | 1 | 1 | 3 | 3 | 28 | 15 |
| Pulau Burung | 1 | 1 | 2 | 2 | 16 | 20 |
| Indragiri Hilir | 39 | 41 | 192 | 252 | 1 667 | 1 621 |

Catatan/Note: Seluruh Raudatul Athfal (RA) berstatus swasta/All Raudatul Athfal (RA) are private

Sumber/Source: Kementerian Agama, Data Semester Ganjil/Ministry of Religious Affairs, Odd Semester Data

Tabel 4.1.3 Jumlah Sekolah, Guru, dan Murid Sekolah Dasar (SD) di Bawah Kementerian Pendidikan dan Kebudayaan Menurut Kecamatan di Kabupaten Indragiri Hilir, 2020/2021 dan 2021/2022
Number of Schools, Teachers, and Pupils in Primary Schools Under The Ministry of Education and Culture by Subdistrict in Indragiri Hilir Regency, 2020/2021 and 2021/2022

| Kecamatan Subdistrict | Sekolah/Schools | | | | | |
|--------------------------|-----------------|------------|----------------|-----------|--------------|------------|
| | Negeri/Public | | Swasta/Private | | Jumlah/Total | |
| | 2020/2021 | 2021/2022 | 2020/2021 | 2021/2022 | 2020/2021 | 2021/2022 |
| (1) | (2) | (3) | (4) | (5) | (6) | (7) |
| Keritang | 31 | 31 | 12 | 12 | 43 | 43 |
| Kemuning | 19 | 19 | 4 | 4 | 23 | 23 |
| ReteH | 33 | 33 | 4 | 4 | 37 | 37 |
| Sungai Batang | 9 | 9 | - | - | 9 | 9 |
| Enok | 34 | 34 | - | - | 34 | 34 |
| Tanah Merah | 22 | 22 | - | - | 22 | 22 |
| Kuala Indragiri | 21 | 21 | - | - | 21 | 21 |
| Concong | 14 | 14 | - | - | 14 | 14 |
| Tembilahan | 33 | 33 | 4 | 4 | 37 | 37 |
| Tembilahan Hulu | 16 | 16 | - | 1 | 16 | 17 |
| Tempuling | 29 | 29 | - | - | 29 | 29 |
| Kempas | 22 | 22 | 1 | 1 | 23 | 23 |
| Batang Tuaka | 22 | 22 | 1 | 1 | 23 | 23 |
| Gaung Anak Serka | 22 | 22 | 1 | 1 | 23 | 23 |
| Gaung | 25 | 25 | 3 | 3 | 28 | 28 |
| Mandah | 42 | 43 | 5 | 4 | 47 | 47 |
| Kateman | 22 | 22 | 3 | 3 | 25 | 25 |
| Pelangiran | 19 | 19 | 10 | 10 | 29 | 29 |
| Teluk Belengkong | 13 | 13 | 4 | 4 | 17 | 17 |
| Pulau Burung | 20 | 20 | 2 | 2 | 22 | 22 |
| Indragiri Hilir | 468 | 469 | 54 | 54 | 522 | 523 |

Lanjutan Tabel/Continued Table 4.1.3

| Kecamatan Subdistrict | Guru ¹ /Teachers ¹ | | | | | |
|--------------------------|--|--------------|----------------|------------|--------------|--------------|
| | Negeri/Public | | Swasta/Private | | Jumlah/Total | |
| | 2020/2021 | 2021/2022 | 2020/2021 | 2021/2022 | 2020/2021 | 2021/2022 |
| (1) | (8) | (9) | (10) | (11) | (12) | (13) |
| Keritang | 319 | 315 | 84 | 83 | 403 | 398 |
| Kemuning | 221 | 221 | 36 | 34 | 257 | 255 |
| ReteH | 306 | 294 | 29 | 26 | 335 | 320 |
| Sungai Batang | 66 | 77 | - | - | 66 | 77 |
| Enok | 299 | 287 | - | - | 299 | 287 |
| Tanah Merah | 209 | 209 | - | - | 209 | 209 |
| Kuala Indragiri | 134 | 128 | - | - | 134 | 128 |
| Concong | 102 | 101 | - | - | 102 | 101 |
| Tembilahan | 617 | 552 | 73 | 70 | 690 | 622 |
| Tembilahan Hulu | 311 | 280 | - | 16 | 311 | 296 |
| Tempuling | 302 | 271 | - | - | 302 | 271 |
| Kempas | 260 | 234 | 13 | 12 | 273 | 246 |
| Batang Tuaka | 292 | 274 | 8 | 6 | 300 | 280 |
| Gaung Anak Serka | 239 | 213 | 11 | 12 | 250 | 225 |
| Gaung | 247 | 256 | 16 | 16 | 263 | 272 |
| Mandah | 311 | 304 | 41 | 34 | 352 | 338 |
| Kateman | 206 | 210 | 50 | 52 | 256 | 262 |
| Pelangiran | 143 | 149 | 107 | 103 | 250 | 252 |
| Teluk Belengkong | 83 | 82 | 45 | 43 | 128 | 125 |
| Pulau Burung | 134 | 131 | 41 | 36 | 175 | 167 |
| Indragiri Hilir | 4 801 | 4 588 | 554 | 543 | 5 355 | 5 131 |

Lanjutan Tabel/*Continued Table 4.1.3*

| Kecamatan <i>Subdistrict</i> | Murid/ <i>Pupils</i> | | | | | |
|---------------------------------|-----------------------|---------------|------------------------|--------------|----------------------|---------------|
| | Negeri/ <i>Public</i> | | Swasta/ <i>Private</i> | | Jumlah/ <i>Total</i> | |
| | 2020/2021 | 2021/2022 | 2020/2021 | 2021/2022 | 2020/2021 | 2021/2022 |
| (1) | (14) | (15) | (16) | (17) | (18) | (19) |
| Keritang | 4 897 | 4 869 | 984 | 905 | 5 881 | 5 774 |
| Kemuning | 4 900 | 4 788 | 924 | 873 | 5 824 | 5 661 |
| Reteh | 2 794 | 2 683 | 237 | 239 | 3 031 | 2 922 |
| Sungai Batang | 817 | 806 | - | - | 817 | 806 |
| Enok | 3 333 | 3 336 | - | - | 3 333 | 3 336 |
| Tanah Merah | 2 405 | 2 253 | - | - | 2 405 | 2 253 |
| Kuala Indragiri | 1 927 | 1 861 | - | - | 1 927 | 1 861 |
| Concong | 1 464 | 1 411 | - | - | 1 464 | 1 411 |
| Tembilahan | 7 289 | 7 260 | 969 | 1 008 | 8 258 | 8 268 |
| Tembilahan Hulu | 3 593 | 3 427 | - | 144 | 3 593 | 3 571 |
| Tempuling | 3 954 | 3 843 | - | - | 3 954 | 3 843 |
| Kempas | 4 234 | 4 217 | 336 | 294 | 4 570 | 4 511 |
| Batang Tuaka | 2 498 | 2 484 | 121 | 115 | 2 619 | 2 599 |
| Gaung Anak Serka | 2 159 | 2 179 | 213 | 225 | 2 372 | 2 404 |
| Gaung | 3 467 | 3 424 | 199 | 143 | 3 666 | 3 567 |
| Mandah | 3 426 | 3 277 | 808 | 762 | 4 234 | 4 039 |
| Kateman | 3 936 | 3 749 | 849 | 825 | 4 785 | 4 574 |
| Pelangiran | 2 304 | 2 258 | 2 391 | 2 276 | 4 695 | 4 534 |
| Teluk Belengkong | 860 | 813 | 960 | 938 | 1 820 | 1 751 |
| Pulau Burung | 1 503 | 1 421 | 864 | 852 | 2 367 | 2 273 |
| Indragiri Hilir | 61 760 | 60 359 | 9 855 | 9 599 | 71 615 | 69 958 |

Catatan/*Note*: ¹ Jumlah guru termasuk kepala sekolah dan guru/*The total of teachers including headmaster and teacher*

Sumber/*Source*: Kementerian Pendidikan dan Kebudayaan, Data Semester Ganjil/*Ministry of Educations and Culture, Odd Semester Data*

Tabel 4.1.4 Jumlah Sekolah, Guru, dan Murid Madrasah Ibtidaiyah (MI) di Bawah Kementerian Agama Menurut Kecamatan Menurut Kecamatan di Kabupaten Indragiri Hilir, 2020/2021 dan 2021/2022
Number of Schools, Teachers, and Pupils in Madrasah Ibtidaiyah (MI) Under The Ministry of Religious Affairs by Subdistrict in Indragiri Hilir Regency, 2020/2021 and 2021/2022

| Kecamatan Subdistrict | Sekolah/Schools | | | | | |
|--------------------------|-----------------|-----------|----------------|------------|--------------|------------|
| | Negeri/Public | | Swasta/Private | | Jumlah/Total | |
| | 2020/2021 | 2021/2022 | 2020/2021 | 2021/2022 | 2020/2021 | 2021/2022 |
| (1) | (2) | (3) | (4) | (5) | (6) | (7) |
| Keritang | - | - | 28 | 28 | 28 | 28 |
| Kemuning | - | - | 2 | 2 | 2 | 2 |
| Rete | 1 | 1 | 22 | 21 | 23 | 22 |
| Sungai Batang | - | - | 7 | 7 | 7 | 7 |
| Enok | - | - | 9 | 9 | 9 | 9 |
| Tanah Merah | - | - | 3 | 3 | 3 | 3 |
| Kuala Indragiri | - | - | 4 | 4 | 4 | 4 |
| Concong | - | - | - | - | - | - |
| Tembilahan | - | - | 7 | 8 | 7 | 8 |
| Tembilahan Hulu | 1 | 1 | 8 | 8 | 9 | 9 |
| Tempuling | - | - | 6 | 6 | 6 | 6 |
| Kempas | - | - | 3 | 3 | 3 | 3 |
| Batang Tuaka | - | - | 10 | 10 | 10 | 10 |
| Gaung Anak Serka | - | - | 3 | 3 | 3 | 3 |
| Gaung | - | - | 18 | 18 | 18 | 18 |
| Mandah | 1 | 1 | 20 | 20 | 21 | 21 |
| Kateman | 1 | 1 | 10 | 10 | 11 | 11 |
| Pelangiran | - | - | 15 | 15 | 15 | 15 |
| Teluk Belengkong | - | - | 1 | 1 | 1 | 1 |
| Pulau Burung | - | - | 2 | 2 | 2 | 2 |
| Indragiri Hilir | 4 | 4 | 178 | 179 | 182 | 183 |

Lanjutan Tabel/*Continued Table* 4.1.4

| Kecamatan Subdistrict | Guru/Teachers | | | | | |
|--------------------------|---------------|------------|----------------|--------------|--------------|--------------|
| | Negeri/Public | | Swasta/Private | | Jumlah/Total | |
| | 2020/2021 | 2021/2022 | 2020/2021 | 2021/2022 | 2020/2021 | 2021/2022 |
| (1) | (8) | (9) | (10) | (11) | (12) | (13) |
| Keritang | - | - | 225 | 259 | 225 | 259 |
| Kemuning | - | - | 14 | 13 | 14 | 13 |
| ReteH | 16 | 16 | 144 | 161 | 160 | 177 |
| Sungai Batang | - | - | 57 | 65 | 57 | 65 |
| Enok | - | - | 82 | 82 | 82 | 82 |
| Tanah Merah | - | - | 33 | 43 | 33 | 43 |
| Kuala Indragiri | - | - | 14 | 14 | 14 | 14 |
| Concong | - | - | - | - | - | - |
| Tembilahan | - | - | 59 | 72 | 59 | 72 |
| Tembilahan Hulu | 59 | 84 | 101 | 106 | 160 | 190 |
| Tempuling | - | - | 53 | 53 | 53 | 53 |
| Kempas | - | - | 30 | 30 | 30 | 30 |
| Batang Tuaka | - | - | 103 | 115 | 103 | 115 |
| Gaung Anak Serka | - | - | 31 | 35 | 31 | 35 |
| Gaung | - | - | 136 | 160 | 136 | 160 |
| Mandah | 9 | 12 | 118 | 130 | 127 | 142 |
| Kateman | 17 | 20 | 87 | 92 | 104 | 112 |
| Pelangiran | - | - | 105 | 107 | 105 | 107 |
| Teluk Belengkong | - | - | 4 | 4 | 4 | 4 |
| Pulau Burung | - | - | 20 | 23 | 20 | 23 |
| Indragiri Hilir | 101 | 132 | 1 416 | 1 573 | 1 517 | 1 705 |

Lanjutan Tabel/Continued Table 4.1.4

| Kecamatan Subdistrict | Murid/Pupils | | | | | |
|--------------------------|---------------|--------------|----------------|---------------|---------------|---------------|
| | Negeri/Public | | Swasta/Private | | Jumlah/Total | |
| | 2020/2021 | 2021/2022 | 2020/2021 | 2021/2022 | 2020/2021 | 2021/2022 |
| (1) | (14) | (15) | (16) | (17) | (18) | (19) |
| Keritang | 51 | 46 | 2 512 | 2 321 | 2 512 | 2 321 |
| Kemuning | - | - | 284 | 306 | 284 | 306 |
| Reteh | - | - | 1 363 | 1 315 | 1 414 | 1 361 |
| Sungai Batang | - | - | 324 | 321 | 324 | 321 |
| Enok | - | - | 583 | 537 | 583 | 537 |
| Tanah Merah | - | - | 747 | 750 | 747 | 750 |
| Kuala Indragiri | - | - | 120 | 112 | 120 | 112 |
| Concong | - | - | - | - | - | - |
| Tembilahan | - | - | 601 | 579 | 601 | 579 |
| Tembilahan Hulu | 1 050 | 1 094 | 1 070 | 1 046 | 2 120 | 2 140 |
| Tempuling | 72 | 64 | 471 | 496 | 471 | 496 |
| Kempas | - | - | 345 | 377 | 345 | 377 |
| Batang Tuaka | 236 | 240 | 987 | 907 | 987 | 907 |
| Gaung Anak Serka | - | - | 159 | 237 | 159 | 237 |
| Gaung | - | - | 1 915 | 1 386 | 1 915 | 1 386 |
| Mandah | - | - | 985 | 889 | 1 057 | 953 |
| Kateman | - | - | 1 334 | 1 276 | 1 570 | 1 516 |
| Pelangiran | - | - | 1 167 | 1 106 | 1 167 | 1 106 |
| Teluk Belengkong | - | - | 44 | 32 | 44 | 32 |
| Pulau Burung | - | - | 321 | 345 | 321 | 345 |
| Indragiri Hilir | 1 409 | 1 444 | 15 332 | 14 352 | 16 741 | 15 796 |

Catatan/Note: ¹ Jumlah guru termasuk kepala sekolah dan guru/The total of teachers including headmaster and teacher
 Sumber/Source: Kementerian Agama, Data Semester Ganjil/Ministry of Religious Affairs, Odd Semester Data

Tabel
Table 4.1.5

Jumlah Sekolah, Guru, dan Murid Sekolah Menengah Pertama (SMP) di Bawah Kementerian Pendidikan dan Kebudayaan Menurut Kecamatan di Kabupaten Indragiri Hilir, 2020/2021 dan 2021/2022
Number of Schools, Teachers, and Pupils in Lower Secondary Schools Under The Ministry of Education and Culture by Subdistrict in Indragiri Hilir Regency, 2020/2021 and 2021/2022

| Kecamatan Subdistrict | Sekolah/Schools | | | | | |
|--------------------------|-----------------|------------|----------------|-----------|--------------|------------|
| | Negeri/Public | | Swasta/Private | | Jumlah/Total | |
| | 2020/2021 | 2021/2022 | 2020/2021 | 2021/2022 | 2020/2021 | 2021/2022 |
| (1) | (2) | (3) | (4) | (5) | (6) | (7) |
| Keritang | 10 | 10 | 3 | 4 | 13 | 14 |
| Kemuning | 9 | 9 | - | - | 9 | 9 |
| Rete | 8 | 8 | 2 | 2 | 10 | 10 |
| Sungai Batang | 3 | 3 | - | - | 3 | 3 |
| Enok | 6 | 6 | - | - | 6 | 6 |
| Tanah Merah | 7 | 7 | - | - | 7 | 7 |
| Kuala Indragiri | 4 | 4 | - | - | 4 | 4 |
| Concong | 3 | 3 | - | - | 3 | 3 |
| Tembilahan | 4 | 4 | 3 | 4 | 7 | 8 |
| Tembilahan Hulu | 4 | 4 | 1 | 2 | 5 | 6 |
| Tempuling | 4 | 4 | 1 | 1 | 5 | 5 |
| Kempas | 6 | 6 | 1 | 1 | 7 | 7 |
| Batang Tuaka | 5 | 5 | - | - | 5 | 5 |
| Gaung Anak Serka | 7 | 7 | - | - | 7 | 7 |
| Gaung | 5 | 5 | - | - | 5 | 5 |
| Mandah | 8 | 8 | 1 | 1 | 9 | 9 |
| Kateman | 5 | 5 | 3 | 3 | 8 | 8 |
| Pelangiran | 6 | 6 | 5 | 5 | 11 | 11 |
| Teluk Belengkong | 2 | 2 | 6 | 6 | 8 | 8 |
| Pulau Burung | 3 | 3 | 4 | 4 | 7 | 7 |
| Indragiri Hilir | 109 | 109 | 30 | 33 | 139 | 142 |

Lanjutan Tabel/Continued Table 4.1.5

| Kecamatan Subdistrict | Guru ¹ /Teachers ¹ | | | | | |
|--------------------------|--|--------------|----------------|------------|--------------|--------------|
| | Negeri/Public | | Swasta/Private | | Jumlah/Total | |
| | 2020/2021 | 2021/2022 | 2020/2021 | 2021/2022 | 2020/2021 | 2021/2022 |
| (1) | (8) | (9) | (10) | (11) | (12) | (13) |
| Keritang | 125 | 127 | 18 | 20 | 143 | 147 |
| Kemuning | 112 | 115 | - | - | 112 | 115 |
| Reteh | 96 | 92 | 17 | 15 | 113 | 107 |
| Sungai Batang | 24 | 27 | - | - | 24 | 27 |
| Enok | 76 | 75 | - | - | 76 | 75 |
| Tanah Merah | 82 | 79 | - | - | 82 | 79 |
| Kuala Indragiri | 37 | 36 | - | - | 37 | 36 |
| Concong | 24 | 22 | - | - | 24 | 22 |
| Tembilahan | 126 | 117 | 39 | 43 | 165 | 160 |
| Tembilahan Hulu | 153 | 152 | 8 | 15 | 161 | 167 |
| Tempuling | 60 | 61 | 19 | 26 | 79 | 87 |
| Kempas | 104 | 100 | 12 | 9 | 116 | 109 |
| Batang Tuaka | 84 | 75 | - | - | 84 | 75 |
| Gaung Anak Serka | 84 | 83 | - | - | 84 | 83 |
| Gaung | 90 | 80 | - | - | 90 | 80 |
| Mandah | 49 | 58 | 13 | 11 | 62 | 69 |
| Kateman | 66 | 63 | 24 | 24 | 90 | 87 |
| Pelangiran | 35 | 32 | 40 | 37 | 75 | 69 |
| Teluk Belengkong | 16 | 16 | 42 | 40 | 58 | 56 |
| Pulau Burung | 30 | 28 | 31 | 29 | 61 | 57 |
| Indragiri Hilir | 1 473 | 1 438 | 263 | 269 | 1 736 | 1 707 |

Lanjutan Tabel/*Continued Table* 4.1.5

| Kecamatan Subdistrict | Murid/Pupils | | | | | |
|--------------------------|---------------|---------------|----------------|--------------|---------------|---------------|
| | Negeri/Public | | Swasta/Private | | Jumlah/Total | |
| | 2020/2021 | 2021/2022 | 2020/2021 | 2021/2022 | 2020/2021 | 2021/2022 |
| (1) | (14) | (15) | (16) | (17) | (18) | (19) |
| Keritang | 1 459 | 1 368 | 206 | 209 | 1 665 | 1 577 |
| Kemuning | 1 656 | 1 719 | - | - | 1 656 | 1 719 |
| Reteh | 779 | 667 | 227 | 179 | 1 006 | 846 |
| Sungai Batang | 185 | 186 | - | - | 185 | 186 |
| Enok | 730 | 703 | - | - | 730 | 703 |
| Tanah Merah | 861 | 837 | - | - | 861 | 837 |
| Kuala Indragiri | 282 | 297 | - | - | 282 | 297 |
| Concong | 383 | 397 | - | - | 383 | 397 |
| Tembilahan | 1 527 | 1 439 | 207 | 164 | 1 734 | 1 603 |
| Tembilahan Hulu | 1 909 | 1 927 | 66 | 93 | 1 975 | 2 020 |
| Tempuling | 695 | 682 | 533 | 547 | 1 228 | 1 229 |
| Kempas | 1 086 | 1 047 | 82 | 84 | 1 168 | 1 131 |
| Batang Tuaka | 805 | 780 | - | - | 805 | 780 |
| Gaung Anak Serka | 578 | 538 | - | - | 578 | 538 |
| Gaung | 938 | 983 | - | - | 938 | 983 |
| Mandah | 450 | 525 | 205 | 183 | 655 | 708 |
| Kateman | 934 | 947 | 281 | 293 | 1 215 | 1 240 |
| Pelangiran | 440 | 399 | 567 | 530 | 1 007 | 929 |
| Teluk Belengkong | 154 | 133 | 450 | 492 | 604 | 625 |
| Pulau Burung | 351 | 433 | 390 | 400 | 741 | 833 |
| Indragiri Hilir | 16 202 | 16 007 | 3 214 | 3 174 | 19 416 | 19 181 |

Catatan/Note: ¹ Jumlah guru termasuk kepala sekolah dan guru/*The total of teachers including headmaster and teacher*

Sumber/Source: Kementerian Pendidikan dan Kebudayaan, Data Semester Ganji/*Ministry of Educations and Culture, Odd Semester Data*

Tabel 4.1.6 Jumlah Sekolah, Guru, dan Murid Madrasah Tsanawiyah (MTs) di Bawah Kementerian Agama Menurut Kecamatan di Kabupaten Indragiri Hilir, 2020/2021 dan 2021/2022
Number of Schools, Teachers, and Pupils in Madrasah Tsanawiyah (MTs) Under The Ministry of Religious Affairs by Subdistrict in Indragiri Hilir Regency, 2020/2021 dan 2021/2022

| Kecamatan Subdistrict | Sekolah/Schools | | | | | |
|--------------------------|-----------------|-----------|----------------|------------|--------------|------------|
| | Negeri/Public | | Swasta/Private | | Jumlah/Total | |
| | 2020/2021 | 2021/2022 | 2020/2021 | 2021/2022 | 2020/2021 | 2021/2022 |
| (1) | (2) | (3) | (4) | (5) | (6) | (7) |
| Keritang | - | - | 18 | 18 | 18 | 18 |
| Kemuning | - | - | 4 | 4 | 4 | 4 |
| Reteh | - | - | 15 | 15 | 15 | 15 |
| Sungai Batang | - | - | 5 | 5 | 5 | 5 |
| Enok | 1 | 1 | 11 | 11 | 12 | 12 |
| Tanah Merah | - | - | 2 | 2 | 2 | 2 |
| Kuala Indragiri | - | - | 4 | 4 | 4 | 4 |
| Concong | - | - | 2 | 2 | 2 | 2 |
| Tembilahan | 1 | 1 | 5 | 6 | 6 | 7 |
| Tembilahan Hulu | - | - | 5 | 5 | 5 | 5 |
| Tempuling | - | - | 6 | 6 | 6 | 6 |
| Kempas | - | - | 6 | 6 | 6 | 6 |
| Batang Tuaka | - | - | 8 | 9 | 8 | 9 |
| Gaung Anak Serka | - | - | 5 | 5 | 5 | 5 |
| Gaung | - | - | 13 | 13 | 13 | 13 |
| Mandah | 1 | 1 | 13 | 12 | 14 | 13 |
| Kateman | - | - | 5 | 6 | 5 | 6 |
| Pelangiran | - | - | 8 | 7 | 8 | 7 |
| Teluk Belengkong | - | - | 2 | 2 | 2 | 2 |
| Pulau Burung | - | - | 4 | 4 | 4 | 4 |
| Indragiri Hilir | 3 | 3 | 141 | 144 | 144 | 147 |

Lanjutan Tabel/*Continued Table 4.1.6*

| Kecamatan Subdistrict | Guru/Teachers | | | | | |
|--------------------------|---------------|------------|----------------|--------------|--------------|--------------|
| | Negeri/Public | | Swasta/Private | | Jumlah/Total | |
| | 2020/2021 | 2021/2022 | 2020/2021 | 2021/2022 | 2020/2021 | 2021/2022 |
| (1) | (8) | (9) | (10) | (11) | (12) | (13) |
| Keritang | - | - | 200 | 227 | 200 | 227 |
| Kemuning | - | - | 36 | 49 | 36 | 49 |
| Rete | - | - | 143 | 160 | 143 | 160 |
| Sungai Batang | - | - | 49 | 48 | 49 | 48 |
| Enok | 20 | 34 | 108 | 123 | 128 | 157 |
| Tanah Merah | - | - | 21 | 26 | 21 | 26 |
| Kuala Indragiri | - | - | 33 | 43 | 33 | 43 |
| Concong | - | - | 27 | 27 | 27 | 27 |
| Tembilahan | 68 | 80 | 66 | 95 | 134 | 175 |
| Tembilahan Hulu | - | - | 56 | 67 | 56 | 67 |
| Tempuling | - | - | 83 | 85 | 83 | 85 |
| Kempas | - | - | 71 | 78 | 71 | 78 |
| Batang Tuaka | - | - | 75 | 99 | 75 | 99 |
| Gaung Anak Serka | - | - | 52 | 65 | 52 | 65 |
| Gaung | - | - | 124 | 143 | 124 | 143 |
| Mandah | 18 | 36 | 135 | 135 | 153 | 171 |
| Kateman | - | - | 72 | 77 | 72 | 77 |
| Pelangiran | - | - | 78 | 77 | 78 | 77 |
| Teluk Belengkong | - | - | 19 | 20 | 19 | 20 |
| Pulau Burung | - | - | 34 | 37 | 34 | 37 |
| Indragiri Hilir | 106 | 150 | 1 482 | 1 686 | 1 588 | 1 836 |

Lanjutan Tabel/*Continued Table 4.1.6*

| Kecamatan Subdistrict | Murid/Pupils | | | | | |
|--------------------------|---------------|--------------|----------------|---------------|---------------|---------------|
| | Negeri/Public | | Swasta/Private | | Jumlah/Total | |
| | 2020/2021 | 2021/2022 | 2020/2021 | 2021/2022 | 2020/2021 | 2021/2022 |
| (1) | (14) | (15) | (16) | (17) | (18) | (19) |
| Keritang | - | - | 2 017 | 2 068 | 2 017 | 2 068 |
| Kemuning | - | - | 988 | 803 | 988 | 803 |
| Reteh | - | - | 989 | 898 | 989 | 898 |
| Sungai Batang | - | - | 394 | 394 | 394 | 394 |
| Enok | 272 | 273 | 868 | 772 | 1 140 | 1 045 |
| Tanah Merah | - | - | 381 | 380 | 381 | 380 |
| Kuala Indragiri | - | - | 270 | 273 | 270 | 273 |
| Concong | - | - | 158 | 149 | 158 | 149 |
| Tembilahan | 1 011 | 949 | 527 | 760 | 1 538 | 1 709 |
| Tembilahan Hulu | - | - | 953 | 849 | 953 | 849 |
| Tempuling | - | - | 791 | 699 | 791 | 699 |
| Kempas | - | - | 698 | 671 | 698 | 671 |
| Batang Tuaka | - | - | 1 303 | 1 299 | 1 303 | 1 299 |
| Gaung Anak Serka | - | - | 629 | 599 | 629 | 599 |
| Gaung | - | - | 1 064 | 1 013 | 1 064 | 1 013 |
| Mandah | 1 | 348 | 887 | 778 | 888 | 1 126 |
| Kateman | - | - | 931 | 926 | 931 | 926 |
| Pelangiran | - | - | 777 | 696 | 777 | 696 |
| Teluk Belengkong | - | - | 52 | 57 | 52 | 57 |
| Pulau Burung | - | - | 376 | 338 | 376 | 338 |
| Indragiri Hilir | 1 284 | 1 570 | 15 053 | 14 431 | 16 337 | 16 001 |

Catatan/Note: ¹ Jumlah guru termasuk kepala sekolah dan guru/*The total of teachers including headmaster and teacher*
 Sumber/Source: Kementerian Agama, Data Semester Ganjil/Ministry of Religious Affairs, Odd Semester Data

Tabel 4.1.7 Jumlah Sekolah, Guru, dan Murid Sekolah Menengah Atas (SMA) di Bawah Kementerian Pendidikan dan Kebudayaan Menurut Kecamatan di Kabupaten Indragiri Hilir, 2020/2021 dan 2021/2022
Number of Schools, Teachers, and Pupils in Upper Secondary Schools Under The Ministry of Education and Culture by Subdistrict in Indragiri Hilir Regency, 2020/2021 dan 2021/2022

| Kecamatan Subdistrict | Sekolah/Schools | | | | | |
|--------------------------|-----------------|-----------|----------------|-----------|--------------|-----------|
| | Negeri/Public | | Swasta/Private | | Jumlah/Total | |
| | 2020/2021 | 2021/2022 | 2020/2021 | 2021/2022 | 2020/2021 | 2021/2022 |
| (1) | (2) | (3) | (4) | (5) | (6) | (7) |
| Keritang | 1 | 1 | 2 | 2 | 3 | 3 |
| Kemuning | 1 | 1 | - | - | 1 | 1 |
| Rete | 1 | 1 | 1 | 1 | 2 | 2 |
| Sungai Batang | - | - | 1 | 1 | 1 | 1 |
| Enok | 2 | 2 | 1 | 1 | 3 | 3 |
| Tanah Merah | 1 | 1 | - | - | 1 | 1 |
| Kuala Indragiri | 1 | 1 | - | - | 1 | 1 |
| Concong | 1 | 1 | - | - | 1 | 1 |
| Tembilahan | 2 | 2 | 3 | 3 | 5 | 5 |
| Tembilahan Hulu | 1 | 1 | - | - | 1 | 1 |
| Tempuling | 1 | 1 | 1 | 1 | 2 | 2 |
| Kempas | 1 | 1 | - | - | 1 | 1 |
| Batang Tuaka | 1 | 1 | 1 | 1 | 2 | 2 |
| Gaung Anak Serka | 2 | 2 | - | - | 2 | 2 |
| Gaung | 2 | 2 | 1 | 1 | 3 | 3 |
| Mandah | 1 | 1 | 3 | 3 | 4 | 4 |
| Kateman | 1 | 1 | 1 | 1 | 2 | 2 |
| Pelangiran | 1 | 1 | 2 | 2 | 3 | 3 |
| Teluk Belengkong | 1 | 1 | 3 | 2 | 4 | 3 |
| Pulau Burung | 1 | 1 | 1 | 1 | 2 | 2 |
| Indragiri Hilir | 23 | 23 | 21 | 20 | 44 | 43 |

Lanjutan Tabel/Continued Table 4.1.7

| Kecamatan Subdistrict | Guru ¹ /Teachers ¹ | | | | | |
|--------------------------|--|------------|----------------|------------|--------------|------------|
| | Negeri/Public | | Swasta/Private | | Jumlah/Total | |
| | 2020/2021 | 2021/2022 | 2020/2021 | 2021/2022 | 2020/2021 | 2021/2022 |
| (1) | (8) | (9) | (10) | (11) | (12) | (13) |
| Keritang | 38 | 44 | 35 | 32 | 73 | 76 |
| Kemuning | 27 | 26 | - | - | 27 | 26 |
| Rete | 42 | 42 | 14 | 12 | 56 | 54 |
| Sungai Batang | - | - | 12 | 12 | 12 | 12 |
| Enok | 51 | 49 | 12 | 10 | 63 | 59 |
| Tanah Merah | 30 | 28 | - | - | 30 | 28 |
| Kuala Indragiri | 19 | 22 | - | - | 19 | 22 |
| Concong | 14 | 20 | - | - | 14 | 20 |
| Tembilahan | 97 | 90 | 29 | 27 | 126 | 117 |
| Tembilahan Hulu | 60 | 58 | - | - | 60 | 58 |
| Tempuling | 34 | 34 | 13 | 11 | 47 | 45 |
| Kempas | 37 | 35 | - | - | 37 | 35 |
| Batang Tuaka | 17 | 18 | 9 | 10 | 26 | 28 |
| Gaung Anak Serka | 47 | 45 | - | - | 47 | 45 |
| Gaung | 51 | 50 | 16 | 16 | 67 | 66 |
| Mandah | 25 | 29 | 22 | 20 | 47 | 49 |
| Kateman | 52 | 46 | 2 | 1 | 54 | 47 |
| Pelangiran | 18 | 21 | 23 | 19 | 41 | 40 |
| Teluk Belengkong | 9 | 6 | 23 | 11 | 32 | 17 |
| Pulau Burung | 19 | 19 | 10 | 7 | 29 | 26 |
| Indragiri Hilir | 687 | 682 | 220 | 188 | 907 | 870 |

Lanjutan Tabel/*Continued Table 4.1.7*

| Kecamatan Subdistrict | Murid/Pupils | | | | | |
|--------------------------|---------------|---------------|----------------|--------------|---------------|---------------|
| | Negeri/Public | | Swasta/Private | | Jumlah/Total | |
| | 2020/2021 | 2021/2022 | 2020/2021 | 2021/2022 | 2020/2021 | 2021/2022 |
| (1) | (14) | (15) | (16) | (17) | (18) | (19) |
| Keritang | 830 | 843 | 493 | 490 | 1 323 | 1 333 |
| Kemuning | 584 | 635 | - | - | 584 | 635 |
| Reteh | 709 | 710 | 108 | 119 | 817 | 829 |
| Sungai Batang | - | - | 103 | 100 | 103 | 100 |
| Enok | 861 | 839 | 126 | 114 | 987 | 953 |
| Tanah Merah | 553 | 681 | - | - | 553 | 681 |
| Kuala Indragiri | 217 | 314 | - | - | 217 | 314 |
| Concong | 202 | 221 | - | - | 202 | 221 |
| Tembilahan | 1 169 | 1 182 | 192 | 119 | 1 361 | 1 301 |
| Tembilahan Hulu | 880 | 895 | - | - | 880 | 895 |
| Tempuling | 552 | 543 | 280 | 319 | 832 | 862 |
| Kempas | 627 | 586 | - | - | 627 | 586 |
| Batang Tuaka | 330 | 305 | 132 | 146 | 462 | 451 |
| Gaung Anak Serka | 560 | 609 | - | - | 560 | 609 |
| Gaung | 683 | 812 | 259 | 225 | 942 | 1 037 |
| Mandah | 389 | 351 | 162 | 182 | 551 | 533 |
| Kateman | 880 | 915 | 61 | 80 | 941 | 995 |
| Pelangiran | 162 | 145 | 259 | 244 | 421 | 389 |
| Teluk Belengkong | 163 | 171 | 200 | 110 | 363 | 281 |
| Pulau Burung | 374 | 379 | 213 | 218 | 587 | 597 |
| Indragiri Hilir | 10 725 | 11 136 | 2 588 | 2 466 | 13 313 | 13 602 |

Catatan/Note: ¹ Jumlah guru termasuk kepala sekolah dan guru/*The total of teachers including headmaster and teacher*

Sumber/Source: Kementerian Pendidikan dan Kebudayaan, Data Semester Ganji/*Ministry of Educations and Culture, Odd Semester Data*

Tabel 4.1.8 **Jumlah Sekolah, Guru, dan Murid Sekolah Menengah Kejuruan (SMK) di Bawah Kementerian Pendidikan dan Kebudayaan Menurut Kecamatan di Kabupaten Indragiri Hilir, 2020/2021 dan 2021/2022**
Number of Schools, Teachers, and Pupils in Vocational High Schools Under The Ministry of Education and Culture by Subdistrict in Indragiri Hilir Regency, 2020/2021 dan 2021/2022

| Kecamatan Subdistrict | Sekolah/Schools | | | | | |
|--------------------------|-----------------|-----------|----------------|-----------|--------------|-----------|
| | Negeri/Public | | Swasta/Private | | Jumlah/Total | |
| | 2020/2021 | 2021/2022 | 2020/2021 | 2021/2022 | 2020/2021 | 2021/2022 |
| (1) | (2) | (3) | (4) | (5) | (6) | (7) |
| Keritang | - | - | 4 | 4 | 4 | 4 |
| Kemuning | 1 | 1 | - | - | 1 | 1 |
| Rete | 1 | 1 | - | - | 1 | 1 |
| Sungai Batang | - | - | - | - | - | - |
| Enok | - | - | - | - | - | - |
| Tanah Merah | - | - | 1 | 1 | 1 | 1 |
| Kuala Indragiri | - | - | - | - | - | - |
| Concong | - | - | - | - | - | - |
| Tembilahan | 2 | 2 | 1 | 1 | 3 | 3 |
| Tembilahan Hulu | 1 | 1 | - | - | 1 | 1 |
| Tempuling | - | - | 1 | 1 | 1 | 1 |
| Kempas | 2 | 2 | - | - | 2 | 2 |
| Batang Tuaka | - | - | - | - | - | - |
| Gaung Anak Serka | - | - | - | - | - | - |
| Gaung | - | - | - | - | - | - |
| Mandah | 1 | 1 | - | - | 1 | 1 |
| Kateman | - | - | 3 | 3 | 3 | 3 |
| Pelangiran | - | - | 1 | 1 | 1 | 1 |
| Teluk Belengkong | - | - | - | - | - | - |
| Pulau Burung | - | - | - | - | - | - |
| Indragiri Hilir | 8 | 8 | 11 | 11 | 19 | 19 |

Lanjutan Tabel/*Continued Table* 4.1.8

| Kecamatan <i>Subdistrict</i> | Guru ¹ / <i>Teachers</i> ¹ | | | | | |
|---------------------------------|--|------------|------------------------|------------|----------------------|------------|
| | Negeri/ <i>Public</i> | | Swasta/ <i>Private</i> | | Jumlah/ <i>Total</i> | |
| | 2020/2021 | 2021/2022 | 2020/2021 | 2021/2022 | 2020/2021 | 2021/2022 |
| (1) | (8) | (9) | (10) | (11) | (12) | (13) |
| Keritang | - | - | 65 | 51 | 65 | 51 |
| Kemuning | 23 | 25 | - | - | 23 | 25 |
| Reteh | 26 | 23 | - | - | 26 | 23 |
| Sungai Batang | - | - | - | - | - | - |
| Enok | - | - | - | - | - | - |
| Tanah Merah | - | - | 18 | 18 | 18 | 18 |
| Kuala Indragiri | - | - | - | - | - | - |
| Concong | - | - | - | - | - | - |
| Tembilahan | 159 | 157 | 23 | 21 | 182 | 178 |
| Tembilahan Hulu | 44 | 44 | - | - | 44 | 44 |
| Tempuling | - | - | 12 | 16 | 12 | 16 |
| Kempas | 59 | 67 | - | - | 59 | 67 |
| Batang Tuaka | - | - | - | - | - | - |
| Gaung Anak Serka | - | - | - | - | - | - |
| Gaung | - | - | - | - | - | - |
| Mandah | 11 | 10 | - | - | 11 | 10 |
| Kateman | - | - | 29 | 37 | 29 | 37 |
| Pelangiran | - | - | 17 | 22 | 17 | 22 |
| Teluk Belengkong | - | - | - | - | - | - |
| Pulau Burung | - | - | - | - | - | - |
| Indragiri Hilir | 322 | 326 | 164 | 165 | 486 | 491 |

Lanjutan Tabel/*Continued Table 4.1.8*

| Kecamatan Subdistrict | Murid/Pupils | | | | | |
|--------------------------|---------------|--------------|----------------|--------------|--------------|--------------|
| | Negeri/Public | | Swasta/Private | | Jumlah/Total | |
| | 2020/2021 | 2021/2022 | 2020/2021 | 2021/2022 | 2020/2021 | 2021/2022 |
| (1) | (14) | (15) | (16) | (17) | (18) | (19) |
| Keritang | - | - | 405 | 473 | 405 | 473 |
| Kemuning | 480 | 528 | - | - | 480 | 528 |
| Reteh | 108 | 85 | - | - | 108 | 85 |
| Sungai Batang | - | - | - | - | - | - |
| Enok | - | - | - | - | - | - |
| Tanah Merah | - | - | 112 | 61 | 112 | 61 |
| Kuala Indragiri | - | - | - | - | - | - |
| Concong | - | - | - | - | - | - |
| Tembilahan | 2 379 | 2 245 | 167 | 209 | 2 546 | 2 454 |
| Tembilahan Hulu | 353 | 299 | - | - | 353 | 299 |
| Tempuling | - | - | 54 | 68 | 54 | 68 |
| Kempas | 543 | 653 | - | - | 543 | 653 |
| Batang Tuaka | - | - | - | - | - | - |
| Gaung Anak Serka | - | - | - | - | - | - |
| Gaung | - | - | - | - | - | - |
| Mandah | 29 | 74 | - | - | 29 | 74 |
| Kateman | - | - | 560 | 485 | 560 | 485 |
| Pelangiran | - | - | 244 | 267 | 244 | 267 |
| Teluk Belengkong | - | - | - | - | - | - |
| Pulau Burung | - | - | - | - | - | - |
| Indragiri Hilir | 3 892 | 3 884 | 1 542 | 1 563 | 5 434 | 5 447 |

Catatan/*Note*: 1 Guru yang mengajar di 2 sekolah atau lebih dihitung di masing-masing sekolah. Jumlah guru termasuk kepala sekolah dan guru/*The teacher who taught in two schools or more counted in every school. The total of teachers including headmaster and teacher*

Sumber/*Source*: Kementerian Pendidikan dan Kebudayaan, Sistem Data Pokok Pendidikan, data semester ganjil laporan sampai dengan 2020/*Ministry of Educations and Culture, Basic Education Data System, odd semester report data up to 2020*

**Tabel
Table**

4.1.9 Jumlah Sekolah, Guru, dan Murid Madrasah Aliyah (MA) di Bawah Kementerian Agama Menurut Kecamatan di Kabupaten Indragiri Hilir, 2020/2021 dan 2021/2022
Number of Schools, Teachers, and Pupils in Madrasah Aliyah (MA) Under the Ministry of Religious Affairs by Subdistrict in Indragiri Hilir Regency, 2020/2021 dan 2021/2022

| Kecamatan Subdistrict | Sekolah/Schools | | | | | |
|--------------------------|-----------------|-----------|----------------|-----------|--------------|-----------|
| | Negeri/Public | | Swasta/Private | | Jumlah/Total | |
| | 2020/2021 | 2021/2022 | 2020/2021 | 2021/2022 | 2020/2021 | 2021/2022 |
| (1) | (2) | (3) | (4) | (5) | (6) | (7) |
| Keritang | - | - | 8 | 8 | 8 | 8 |
| Kemuning | - | - | 1 | 1 | 1 | 1 |
| Reteh | - | - | 5 | 5 | 5 | 5 |
| Sungai Batang | - | - | 1 | 2 | 1 | 2 |
| Enok | - | - | - | - | - | - |
| Tanah Merah | - | - | 3 | 5 | 3 | 5 |
| Kuala Indragiri | - | - | 3 | 3 | 3 | 3 |
| Concong | - | - | 4 | 4 | 4 | 4 |
| Tembilahan | - | - | 2 | 3 | 2 | 3 |
| Tembilahan Hulu | 1 | 1 | 3 | 3 | 4 | 4 |
| Tempuling | 1 | 1 | 2 | 2 | 3 | 3 |
| Kempas | - | - | - | - | - | - |
| Batang Tuaka | - | - | 3 | 3 | 3 | 3 |
| Gaung Anak Serka | - | - | 8 | 9 | 8 | 9 |
| Gaung | - | - | 3 | 3 | 3 | 3 |
| Mandah | 1 | 1 | 1 | 1 | 2 | 2 |
| Kateman | - | - | 4 | 4 | 4 | 4 |
| Pelangiran | - | - | 2 | 2 | 2 | 2 |
| Teluk Belengkong | - | - | 1 | 1 | 1 | 1 |
| Pulau Burung | - | - | - | - | - | - |
| Indragiri Hilir | 3 | 3 | 54 | 59 | 57 | 62 |

Lanjutan Tabel/Continued Table 4.1.9

| Kecamatan Subdistrict | Guru/Teachers | | | | | |
|--------------------------|---------------|------------|----------------|------------|--------------|------------|
| | Negeri/Public | | Swasta/Private | | Jumlah/Total | |
| | 2020/2021 | 2021/2022 | 2020/2021 | 2021/2022 | 2020/2021 | 2021/2022 |
| (1) | (8) | (9) | (10) | (11) | (12) | (13) |
| Keritang | - | - | 88 | 87 | 88 | 87 |
| Kemuning | - | - | 7 | 7 | 7 | 7 |
| Reteh | - | - | 52 | 62 | 52 | 62 |
| Sungai Batang | - | - | 20 | 33 | 20 | 33 |
| Enok | - | - | - | - | - | - |
| Tanah Merah | - | - | 30 | 60 | 30 | 60 |
| Kuala Indragiri | - | - | 45 | 52 | 45 | 52 |
| Concong | - | - | 58 | 78 | 58 | 78 |
| Tembilahan | - | - | 17 | 32 | 17 | 32 |
| Tembilahan Hulu | 69 | 91 | 45 | 40 | 114 | 131 |
| Tempuling | 19 | 24 | 22 | 26 | 41 | 50 |
| Kempas | - | - | - | - | - | - |
| Batang Tuaka | - | - | 39 | 35 | 39 | 35 |
| Gaung Anak Serka | - | - | 109 | 135 | 109 | 135 |
| Gaung | - | - | 23 | 26 | 23 | 26 |
| Mandah | 19 | 27 | 10 | 11 | 29 | 38 |
| Kateman | - | - | 63 | 57 | 63 | 57 |
| Pelangiran | - | - | 16 | 16 | 16 | 16 |
| Teluk Belengkong | - | - | 7 | 10 | 7 | 10 |
| Pulau Burung | - | - | - | - | - | - |
| Indragiri Hilir | 107 | 142 | 651 | 767 | 758 | 909 |

Lanjutan Tabel/*Continued Table 4.1.9*

| Kecamatan Subdistrict | Murid/Pupils | | | | | |
|--------------------------|---------------|--------------|----------------|--------------|--------------|--------------|
| | Negeri/Public | | Swasta/Private | | Jumlah/Total | |
| | 2020/2021 | 2021/2022 | 2020/2021 | 2021/2022 | 2020/2021 | 2021/2022 |
| (1) | (14) | (15) | (16) | (17) | (18) | (19) |
| Keritang | - | - | 621 | 659 | 621 | 659 |
| Kemuning | - | - | 137 | 116 | 137 | 116 |
| Reteh | - | - | 620 | 562 | 620 | 562 |
| Sungai Batang | - | - | 166 | 152 | 166 | 152 |
| Enok | - | - | - | - | - | - |
| Tanah Merah | - | - | 338 | 442 | 338 | 442 |
| Kuala Indragiri | - | - | 305 | 287 | 305 | 287 |
| Concong | - | - | 412 | 374 | 412 | 374 |
| Tembilahan | - | - | 352 | 327 | 352 | 327 |
| Tembilahan Hulu | 1 065 | 1 036 | 366 | 298 | 1 431 | 1 334 |
| Tempuling | 264 | 195 | 150 | 130 | 414 | 325 |
| Kempas | - | - | - | - | - | - |
| Batang Tuaka | - | - | 333 | 298 | 333 | 298 |
| Gaung Anak Serka | - | - | 1 014 | 1 013 | 1 014 | 1 013 |
| Gaung | - | - | 256 | 207 | 256 | 207 |
| Mandah | 175 | 140 | 94 | 90 | 269 | 230 |
| Kateman | - | - | 1 039 | 1 081 | 1 039 | 1 081 |
| Pelangiran | - | - | 241 | 247 | 241 | 247 |
| Teluk Belengkong | - | - | 125 | 131 | 125 | 131 |
| Pulau Burung | - | - | - | - | - | - |
| Indragiri Hilir | 1 504 | 1 371 | 6 569 | 6 414 | 8 073 | 7 785 |

Catatan/Note: ¹ Jumlah guru termasuk kepala sekolah dan guru/*The total of teachers including headmaster and teacher*

Sumber/Source: Kementerian Agama, Data Semester Ganjil/Ministry of Religious Affairs, Odd Semester Data

Tabel 4.1.10 Jumlah Desa¹/Kelurahan yang Memiliki Fasilitas Sekolah Menurut Kecamatan dan Tingkat Pendidikan di Kabupaten Indragiri Hilir, 2019-2021
Number of Villages¹ Having Educational Facilities by Subdistrict and Educational Level in Indragiri Hilir Regency, 2019-2021

| Kecamatan Subdistrict | SD Primary School | | |
|--------------------------|----------------------|------------|------------|
| | 2019 | 2020 | 2021 |
| (1) | (2) | (3) | (4) |
| Keritang | 17 | 17 | 17 |
| Kemuning | 12 | 12 | 12 |
| Reteh | 14 | 14 | 14 |
| Sungai Batang | 8 | 8 | 8 |
| Enok | 14 | 14 | 14 |
| Tanah Merah | 10 | 10 | 10 |
| Kuala Indragiri | 8 | 8 | 8 |
| Concong | 6 | 6 | 6 |
| Tembilahan | 8 | 8 | 8 |
| Tembilahan Hulu | 6 | 6 | 6 |
| Tempuling | 9 | 9 | 9 |
| Kempas | 12 | 12 | 12 |
| Batang Tuaka | 13 | 13 | 13 |
| Gaung Anak Serka | 12 | 12 | 12 |
| Gaung | 16 | 16 | 16 |
| Mandah | 17 | 17 | 17 |
| Kateman | 11 | 11 | 11 |
| Pelangiran | 16 | 16 | 16 |
| Teluk Belengkong | 13 | 13 | 13 |
| Pulau Burung | 14 | 14 | 14 |
| Indragiri Hilir | 236 | 236 | 236 |

Lanjutan Tabel/*Continued Table* 4.1.10

| Kecamatan <i>Subdistrict</i> | SMP <i>Junior High School</i> | | |
|---------------------------------|----------------------------------|------------|------------|
| | 2019 | 2020 | 2021 |
| (1) | (5) | (6) | (7) |
| Keritang | 16 | 16 | 16 |
| Kemuning | 8 | 8 | 8 |
| Reteh | 12 | 13 | 13 |
| Sungai Batang | 7 | 7 | 7 |
| Enok | 11 | 11 | 11 |
| Tanah Merah | 7 | 7 | 7 |
| Kuala Indragiri | 6 | 6 | 6 |
| Concong | 4 | 4 | 4 |
| Tembilahan | 8 | 8 | 8 |
| Tembilahan Hulu | 6 | 5 | 6 |
| Tempuling | 8 | 7 | 8 |
| Kempas | 7 | 7 | 7 |
| Batang Tuaka | 11 | 11 | 11 |
| Gaung Anak Serka | 9 | 9 | 9 |
| Gaung | 13 | 12 | 12 |
| Mandah | 14 | 16 | 16 |
| Kateman | 8 | 8 | 8 |
| Pelangiran | 10 | 10 | 9 |
| Teluk Belengkong | 8 | 8 | 7 |
| Pulau Burung | 8 | 8 | 8 |
| Indragiri Hilir | 181 | 181 | 181 |

Lanjutan Tabel/*Continued Table 4.1.10*

| Kecamatan Subdistrict | SMA Senior High School | | |
|--------------------------|---------------------------|-----------|-----------|
| | 2019 | 2020 | 2021 |
| (1) | (8) | (9) | (10) |
| Keritang | 9 | 9 | 11 |
| Kemuning | 2 | 2 | 2 |
| Reteh | 8 | 8 | 8 |
| Sungai Batang | 4 | 4 | 4 |
| Enok | 8 | 8 | 8 |
| Tanah Merah | 3 | 3 | 3 |
| Kuala Indragiri | 1 | 1 | 1 |
| Concong | 3 | 3 | 3 |
| Tembilahan | 5 | 5 | 5 |
| Tembilahan Hulu | 2 | 2 | 3 |
| Tempuling | 3 | 3 | 3 |
| Kempas | 3 | 3 | 4 |
| Batang Tuaka | 6 | 6 | 6 |
| Gaung Anak Serka | 4 | 4 | 4 |
| Gaung | 6 | 6 | 6 |
| Mandah | 6 | 6 | 6 |
| Kateman | 5 | 5 | 5 |
| Pelangiran | 3 | 3 | 3 |
| Teluk Belengkong | 3 | 4 | 4 |
| Pulau Burung | 3 | 3 | 3 |
| Indragiri Hilir | 87 | 88 | 92 |

Lanjutan Tabel/*Continued Table* 4.1.10

| Kecamatan Subdistrict | SMK Vocational School | | |
|--------------------------|--------------------------|-----------|-----------|
| | 2019 | 2020 | 2021 |
| (1) | (11) | (12) | (13) |
| Keritang | 4 | 4 | 4 |
| Kemuning | 1 | 1 | 1 |
| Reteh | 1 | 1 | 1 |
| Sungai Batang | – | – | – |
| Enok | – | – | – |
| Tanah Merah | 1 | 1 | 1 |
| Kuala Indragiri | – | – | – |
| Concong | – | – | – |
| Tembilahan | 2 | 2 | 2 |
| Tembilahan Hulu | 1 | 1 | 1 |
| Tempuling | 1 | 2 | 1 |
| Kempas | 2 | 2 | 2 |
| Batang Tuaka | – | – | – |
| Gaung Anak Serka | – | – | – |
| Gaung | – | – | – |
| Mandah | 1 | 1 | 1 |
| Kateman | 3 | 3 | 3 |
| Pelangiran | 1 | 1 | 2 |
| Teluk Belengkong | – | – | – |
| Pulau Burung | 1 | – | – |
| Indragiri Hilir | 19 | 19 | 19 |

Lanjutan Tabel/Continued Table 4.1.10

| Kecamatan Subdistrict | Perguruan Tinggi University | | |
|--------------------------|--------------------------------|----------|----------|
| | 2019 | 2020 | 2021 |
| (1) | (14) | (15) | (16) |
| Keritang | – | – | – |
| Kemuning | – | – | – |
| Reteh | – | – | – |
| Sungai Batang | – | – | – |
| Enok | – | – | – |
| Tanah Merah | – | – | – |
| Kuala Indragiri | – | – | – |
| Concong | – | – | – |
| Tembilahan | 1 | 1 | 1 |
| Tembilahan Hulu | 1 | 1 | 1 |
| Tempuling | – | – | – |
| Kempas | – | – | – |
| Batang Tuaka | – | – | – |
| Gaung Anak Serka | – | – | – |
| Gaung | – | – | – |
| Mandah | – | – | – |
| Kateman | 1 | 1 | 1 |
| Pelangiran | – | – | – |
| Teluk Belengkong | – | – | – |
| Pulau Burung | – | – | – |
| Indragiri Hilir | 3 | 3 | 3 |

Catatan/Note: ¹ Desa pada tabel ini termasuk Unit Permukiman Transmigrasi (UPT) yang masih dibina oleh kementerian terkait dan nagari di Provinsi Sumatera Barat/Villages in this table include Transmigration Settlement Unit which is still fostered by the relevant ministries and the nagari in the Province of Sumatera Barat

Sumber/Source: BPS, Pendataan Potensi Desa (Podes)/ BPS-Statistics Indonesia, Village Potential Data Collection

Tabel 4.1.11
Table

Jumlah Dosen dan Mahasiswa Sekolah Tinggi Ilmu Kesehatan (STIKES) Husada Gemilang di Kabupaten Indragiri Hilir, 2020-2021
Number of Lecturer and Student in Midwifery Academy (STIKES) of Husada Gemilang in Indragiri Hilir Regency, 2020-2021

| <i>Rincian/Detail</i> | 2020 | 2021 |
|---|------------|------------|
| (1) | (2) | (3) |
| Dosen/Lecturers | | |
| Dosen Tetap/Definitely Lecturer | 12 | 14 |
| Dosen Tidak Tetap/Not Definitely Lecturer | 13 | 20 |
| Dosen Terverifikasi | 4 | 5 |
| Mahasiswa/Students | 121 | 175 |
| Staf Administrasi/Administration Staff | 12 | 10 |
| Jumlah/Total | 158 | 219 |

Sumber/Source: Sekolah Tinggi Ilmu Kesehatan Husada Gemilang/Midwifery Academy Husada Gemilang

Tabel 4.1.12
Table

Jumlah Lulusan per Tahun di Sekolah Tinggi Ilmu Kesehatan (STIKES) Husada Gemilang di Kabupaten Indragiri Hilir, 2010-2021
Number of Graduated Student in Midwifery Academy (STIKES) of Husada Gemilang in Indragiri Hilir Regency, 2010-2021

| <i>Rincian/Detail</i> | <i>Jumlah/Total</i> |
|-----------------------|---------------------|
| (1) | (2) |
| 2010 | 60 |
| 2011 | 50 |
| 2012 | 64 |
| 2013 | 57 |
| 2014 | 64 |
| 2015 | 34 |
| 2016 | 24 |
| 2017 | - |
| 2018 | 32 |
| 2019 | 29 |
| 2020 | 45 |
| 2021 | - |

Sumber/Source: Sekolah Tinggi Ilmu Kesehatan Husada Gemilang/Midwifery Academy Husada Gemilang

Tabel
Table 4.1.13

Jumlah Mahasiswa Univeristas Islam Indragiri Menurut Fakultas dan Jenis Kelamin di Kabupaten Indragiri Hilir, 2020/2021 dan 2021/2022
Number of Students in University of Indragiri Hilir by Faculty and Sex in Indragiri Hilir Regency, 2020/2021 and 2021/2022

| Fakultas <i>Faculty</i> | 2020/2021 | | | 2021/2022 | | |
|---|-------------------------------|---------------------------------|------------------------|-------------------------------|---------------------------------|------------------------|
| | Laki - Laki <i>Male</i> | Perem- puan <i>Female</i> | Jumlah <i>Total</i> | Laki - Laki <i>Male</i> | Perem- puan <i>Female</i> | Jumlah <i>Total</i> |
| (1) | (2) | (3) | (4) | (5) | (6) | (7) |
| Ekonomi <i>Economy</i> | 433 | 498 | 931 | 392 | 514 | 906 |
| Hukum <i>Law</i> | 377 | 129 | 506 | 387 | 146 | 533 |
| Keguruan dan Ilmu Pendidikan <i>Teacher Training and Education Science</i> | 110 | 76 | 186 | 128 | 93 | 221 |
| Pertanian <i>Agriculture</i> | 141 | 84 | 225 | 179 | 95 | 274 |
| Teknik dan Ilmu Kompute <i>Engineering and Computer Science</i> | 289 | 109 | 398 | 351 | 151 | 502 |
| Ilmu Agama Islam <i>Islamic Religion Science</i> | 162 | 203 | 365 | 178 | 252 | 430 |
| Pasca Sarjana <i>Post Graduate</i> | - | - | - | - | - | - |
| Jumlah/Total | 1 512 | 1 099 | 2 611 | 1 615 | 1 251 | 2 866 |

Sumber/Source: Universitas Islam Indragiri/university of Islam Indragiri

Tabel
Table 4.1.14

Jumlah Dosen Univeristas Islam Indragiri Menurut Fakultas dan Status Dosen di Kabupaten Indragiri Hilir, 2020/2021 dan 2021/2022
Number of Lectures in University of Indragiri Hilir by Faculty and Lecturer Statust in Indragiri Hilir Regency, 2020/2021 and 2021/2022

| Fakultas Faculty | 2020/2021 | | | 2021/2022 | | |
|---|--------------------------------------|--|--------------|--------------------------------------|--|--------------|
| | Dosen tetap Full Time Lecturer | Dosen Tidak Tetap Part Time Lecturer | Jumlah Total | Dosen tetap Full Time Lecturer | Dosen Tidak Tetap Part Time Lecturer | Jumlah Total |
| (1) | (2) | (3) | (4) | (5) | (6) | (7) |
| Ekonomi Economy | 28 | - | 28 | 29 | - | 29 |
| Hukum Law | 17 | - | 17 | 16 | - | 16 |
| Keguruan dan Ilmu Pendidikan Teacher Training and Education Science | 19 | - | 19 | 20 | - | 20 |
| Pertanian Agriculture | 19 | - | 19 | 21 | - | 21 |
| Teknik dan Ilmu Kompute Engineering and Computer Science | 22 | - | 22 | 24 | - | 24 |
| Ilmu Agama Islam Islamic Religion Science | 18 | - | 18 | 18 | - | 18 |
| Jumlah/Total | 123 | - | 123 | 128 | - | 128 |

Sumber/Source: Universitas Islam Indragiri/university of Islam Indragiri

Tabel 4.1.15
Table

Jumlah Lulusan Univeristas Islam Indragiri Menurut Fakultas Dan Jenis Kelamin di Kabupaten Indragiri Hilir, 2020/2021 dan 2021/2022
Number of Lectures in University of Indragiri Hilir by Faculty and Lecturer Statust in Indragiri Hilir Regency, 2020/2021 and 2021/2022

| Fakultas <i>Faculty</i> | 2020/2021 | | | 2021/2022 | | |
|---|-------------------------------|---------------------------------|------------------------|-------------------------------|---------------------------------|------------------------|
| | Laki - Laki <i>Male</i> | Perem- puan <i>Female</i> | Jumlah <i>Total</i> | Laki - Laki <i>Male</i> | Perem- puan <i>Female</i> | Jumlah <i>Total</i> |
| (1) | (2) | (3) | (4) | (5) | (6) | (7) |
| Ekonomi <i>Economy</i> | 95 | 89 | 184 | 31 | 148 | 179 |
| Hukum <i>Law</i> | 31 | 15 | 46 | 27 | 15 | 42 |
| Keguruan dan Ilmu Pendidikan <i>Teacher Training and Education Science</i> | 10 | 8 | 18 | 7 | 10 | 17 |
| Pertanian <i>Agriculture</i> | 2 | 3 | 5 | 11 | 8 | 19 |
| Teknik dan Ilmu Kompute <i>Engineering and Computer Science</i> | 19 | 9 | 28 | 4 | 3 | 7 |
| Ilmu Agama Islam <i>Islamic Religion Science</i> | 19 | 36 | 55 | 14 | 21 | 35 |
| Jumlah/Total | 176 | 160 | 336 | 94 | 205 | 299 |

Sumber/Source: Universitas Islam Indragiri/university of Islam Indragiri

Tabel 4.1.16 **Jumlah Mahasiswa STAI Auliaurasyidin Menurut Program Studi Dan Jenis Kelamin di Kabupaten Indragiri Hilir, 2020/2021 dan 2021/2022**
Number of Students in Islamic Collage of Auliaurasyidin by Programme of Study and Sex in Indragiri Hilir Regency, 2020/2021 and 2021/2022

| Fakultas <i>Faculty</i> | 2020/2021 | | | 2021/2022 | | |
|---|-------------------------------|---------------------------------|------------------------|-------------------------------|---------------------------------|------------------------|
| | Laki - Laki <i>Male</i> | Perem- puan <i>Female</i> | Jumlah <i>Total</i> | Laki - Laki <i>Male</i> | Perem- puan <i>Female</i> | Jumlah <i>Total</i> |
| (1) | (2) | (3) | (4) | (5) | (6) | (7) |
| Pendidikan Agama Islam <i>Islamic Teaching Education</i> | 33 | 27 | 60 | 29 | 67 | 96 |
| Pendidikan Guru Madrasah Ibtidaiyah <i>Madrasah Ibtidaiyah Teaching Education</i> | 18 | 85 | 103 | 20 | 85 | 105 |
| Pendidikan Islam Anak Usia Dini <i>Early Childhood Islamic Education</i> | - | 15 | 15 | - | 28 | 28 |
| Ekonomi Syariah <i>Sharia Economy</i> | 14 | 22 | 36 | 21 | 42 | 63 |
| Jumlah/Total | 65 | 149 | 214 | 70 | 222 | 292 |

Sumber/Source: STAI Auliaurasyiddin/*Islamic Collage of Auliaurasyidin*

Tabel
Table 4.1.17

Jumlah Dosen STAI Auliaurrasyidin Menurut Program Studi dan Status Dosen di Kabupaten Indragiri Hilir, 2020/2021 dan 2021/2022
Number of Lecturers in Islamic Collage of Auliaurrasyidin by Programme of Study and Lecturer Status in Indragiri Hilir Regency, 2020/2021 and 2021/2022

| Fakultas <i>Faculty</i> | 2020/2021 | | | 2021/2022 | | |
|--|--|--|--------------|--|--|--------------|
| | Dosen tetap <i>Full Time Lecturer</i> | Dosen Tidak Tetap <i>Part Time Lecturer</i> | Jumlah Total | Dosen tetap <i>Full Time Lecturer</i> | Dosen Tidak Tetap <i>Part Time Lecturer</i> | Jumlah Total |
| (1) | (2) | (3) | (4) | (5) | (6) | (7) |
| Pendidikan Agama Islam <i>Islamic Teaching Education</i> | 13 | 16 | 29 | 16 | 18 | 34 |
| Pendidikan Guru Madrasah Ibtidaiyah <i>Madrasah Ibtidaiyah Teaching Education</i> | 10 | 4 | 14 | 12 | 9 | 21 |
| Pendidikan Islam Anak Usia Dini <i>Early Childhood Islamic Education</i> | 4 | 2 | 6 | 8 | 6 | 14 |
| Ekonomi Syariah <i>Sharia Economy</i> | 7 | - | 7 | 10 | 2 | 12 |
| Jumlah/Total | 34 | 22 | 56 | 46 | 35 | 81 |

Sumber/Source: STAI Auliaurrasyiddin/*Islamic Collage of Auliaurrasyidin*

Tabel 4.1.18 Jumlah Lulusan STAI Auliaurasyidin Menurut Program Studi dan Jenis Kelamin di Kabupaten Indragiri Hilir, 2020/2021 dan 2021/2022
Number of Islamic Collage of Auliaurasyidin Alumnae by Programme of Study and Sex in Indragiri Hilir Regency, 2020/2021 and 2021/2022

| Fakultas <i>Faculty</i> | 2020/2021 | | | 2021/2022 | | |
|---|-------------------------------|---------------------------------|------------------------|-------------------------------|---------------------------------|------------------------|
| | Laki - Laki <i>Male</i> | Perem- puan <i>Female</i> | Jumlah <i>Total</i> | Laki - Laki <i>Male</i> | Perem- puan <i>Female</i> | Jumlah <i>Total</i> |
| (1) | (2) | (3) | (4) | (5) | (6) | (7) |
| Pendidikan Agama Islam <i>Islamic Teaching Education</i> | 12 | 28 | 40 | 42 | 98 | 140 |
| Pendidikan Guru Madrasah Ibtidaiyah <i>Madrasah Ibtidaiyah Teaching Education</i> | 5 | 10 | 15 | 7 | 44 | 51 |
| Pendidikan Islam Anak Usia Dini <i>Early Childhood Islamic Education</i> | - | 6 | 6 | - | 31 | 31 |
| Ekonomi Syariah <i>Sharia Economy</i> | 3 | 6 | 9 | 17 | 30 | 47 |
| Jumlah/Total | 20 | 50 | 70 | 66 | 203 | 269 |

Sumber/Source: STAI Auliaurasyiddin/Islamic Collage of Auliaurasyidin

Tabel
Table 4.1.19**Angka Partisipasi Murni (APM) Menurut Jenjang Pendidikan di Kabupaten Indragiri Hilir, 2016-2021**
Net Participation Rates by Educational Level in Indragiri Hilir Regency, 2016-2021

| <i>Tingkat Pendidikan</i> <i>Educational Level</i> | Angka Partisipasi Murni (APM) Net Participation Rates | | | | | |
|---|--|-------------|-------------|-------------|-------------|-------------|
| | 2016 | 2017 | 2018 | 2019 | 2020 | 2021 |
| (1) | (2) | (3) | (4) | (5) | (6) | (7) |
| SD/MI | 96,20 | 94,62 | 94,92 | 95,34 | 95,52 | 95,99 |
| SMP/MTs | 80,19 | 79,96 | 82,39 | 81,26 | 82,06 | 82,59 |
| SMA/SMK/MA | 49,60 | 51,38 | 51,90 | 51,66 | 51,73 | 51,61 |

Sumber/Source: BPS Kabupaten Indragiri Hilir, Survei Sosial Ekonomi (Susenas)/
BPS-Statistics of Indragiri Hilir, National Socioeconomic Survey

Tabel 4.1.20 **Angka Partisipasi Kasar (APK) Menurut Jenjang Pendidikan di Kabupaten Indragiri Hilir, 2016-2021**
Table **Gross Participation Rates by Educational Level in Indragiri Hilir Regency, 2016-2021**

| Tingkat Pendidikan Educational Level | Angka Partisipasi Kasar (APK) Net Participation Rates | | | | | |
|---|--|--------|--------|--------|--------|--------|
| | 2016 | 2017 | 2018 | 2019 | 2020 | 2021 |
| (1) | (2) | (3) | (4) | (5) | (6) | (7) |
| SD/MI | 110,00 | 101,73 | 104,31 | 105,85 | 105,93 | 104,56 |
| SMP/MTs | 95,69 | 100,85 | 98,33 | 99,30 | 102,01 | 99,97 |
| SMA/SMK/MA | 61,14 | 67,18 | 63,35 | 63,74 | 65,10 | 63,42 |

Sumber/Source: BPS Kabupaten Indragiri Hilir, Survei Sosial Ekonomi (Susenas)/
 BPS-Statistics of Indragiri Hilir, National Socioeconomic Survey

Tabel
Table 4.1.21

**Angka Partisipasi Sekolah (APS) Menurut Kelompok Umur
di Kabupaten Indragiri Hilir, 2016-2021**
*School Participation Rates by Age Group in Indragiri Hilir
Regency, 2016-2021*

| <i>Kelompok Umur</i> <i>Age Group</i> | <i>Angka Partisipasi Sekolah (APS)</i> <i>Net Participation Rates</i> | | | | | |
|--|--|-------|-------|-------|-------|-------|
| | 2016 | 2017 | 2018 | 2019 | 2020 | 2021 |
| (1) | (2) | (3) | (4) | (5) | (6) | (7) |
| 7-12 | 98,43 | 97,56 | 97,26 | 99,08 | 99,75 | 99,77 |
| 13-15 | 91,87 | 90,77 | 91,29 | 91,70 | 92,13 | 92,27 |
| 16-18 | 63,17 | 70,14 | 64,41 | 64,67 | 64,70 | 65,85 |

Sumber/Source: BPS Kabupaten Indragiri Hilir, Survei Sosial Ekonomi (Susenas)/
BPS-Statistics of Indragiri Hilir, National Socioeconomic Survey

Tabel
Table 4.1.23

Persentase Penduduk Berumur 15 Tahun ke Atas yang Melek Huruf Menurut Kelompok Umur di Kabupaten Indragiri Hilir, 2020-2021
Percentage of Literate People Aged 15 Years and Over by Age Group in Indragiri Hilir Regency, 2020-2021

| Kelompok Umur Age Group | 2020 | 2021 |
|----------------------------|--------|--------|
| (1) | (2) | (3) |
| 15-19 | 100.0% | 100.0% |
| 20-24 | 100.0% | 99.2% |
| 25-29 | 100.0% | 100.0% |
| 30-34 | 100.0% | 100.0% |
| 35-39 | 100.0% | 99.4% |
| 40-44 | 99.6% | 99.3% |
| 45-49 | 100.0% | 100.0% |
| 50+ | 93.3% | 93.5% |
| Jumlah/Total | | |
| 15-24 | 100.0% | 99.6% |
| 15-44 | 99.9% | 99.7% |
| 15+ | 98.3% | 98.1% |
| 45+ | 95.0% | 95.2% |

Sumber/Source: BPS, Survei Sosial Ekonomi Nasional (Susenas)/BPS-Statistics Indonesia, National Socioeconomic Survey

4.2 KESEHATAN HEALTH

Tabel
Table 4.2.1 Jumlah Desa¹/Kelurahan Yang Memiliki Sarana Kesehatan Menurut Kecamatan di Kabupaten Indragiri Hilir, 2018-2020
Number of Villages¹ Having Health Facilities by Subdistrict in Indragiri Hilir Regency, 2019- 2021

| Kecamatan Subdistrict | Rumah Sakit Hospital | | |
|--------------------------|-------------------------|----------|----------|
| | 2019 | 2020 | 2021 |
| (1) | (3) | (4) | (5) |
| Keritang | – | – | – |
| Kemuning | – | – | – |
| Reteh | 1 | 1 | 1 |
| Sungai Batang | – | – | – |
| Enok | – | – | – |
| Tanah Merah | – | – | – |
| Kuala Indragiri | – | – | – |
| Concong | – | – | – |
| Tembilahan | 2 | 2 | 2 |
| Tembilahan Hulu | – | – | – |
| Tempuling | – | – | – |
| Kempas | – | – | – |
| Batang Tuaka | – | – | – |
| Gaung Anak Serka | – | – | – |
| Gaung | – | – | – |
| Mandah | – | – | – |
| Kateman | 1 | 1 | 1 |
| Pelangiran | – | – | – |
| Teluk Belengkong | – | – | – |
| Pulau Burung | – | – | – |
| Indragiri Hilir | 4 | 4 | 4 |

Lanjutan Tabel/*Continued Table 4.2.1*

| Kecamatan <i>Subdistrict</i> | Rumah Sakit Bersalin <i>Maternity Hospital</i> | | |
|---------------------------------|---|------|------|
| | 2019 | 2020 | 2021 |
| (1) | (7) | (8) | (9) |
| Keritang | – | – | – |
| Kemuning | – | – | – |
| Reteh | – | – | – |
| Sungai Batang | – | – | – |
| Enok | – | – | – |
| Tanah Merah | – | – | – |
| Kuala Indragiri | – | – | – |
| Concong | – | – | – |
| Tembilahan | – | – | – |
| Tembilahan Hulu | – | – | – |
| Tempuling | – | – | – |
| Kempas | – | – | – |
| Batang Tuaka | – | – | – |
| Gaung Anak Serka | – | – | – |
| Gaung | – | – | – |
| Mandah | – | – | – |
| Kateman | – | – | – |
| Pelangiran | – | – | – |
| Teluk Belengkong | – | – | – |
| Pulau Burung | – | – | – |
| Indragiri Hilir | – | – | – |

Lanjutan Tabel/*Continued Table* 4.2.1

| Kecamatan Subdistrict | Poliklinik Polyclinic | | |
|--------------------------|--------------------------|----------|----------|
| | 2019 | 2020 | 2021 |
| (1) | (11) | (12) | (13) |
| Keritang | 1 | – | – |
| Kemuning | – | – | – |
| Reteh | 1 | – | – |
| Sungai Batang | – | – | – |
| Enok | – | – | – |
| Tanah Merah | 1 | – | – |
| Kuala Indragiri | – | – | – |
| Concong | – | – | – |
| Tembilahan | 1 | 2 | 2 |
| Tembilahan Hulu | 1 | 1 | 1 |
| Tempuling | – | – | – |
| Kempas | 1 | 1 | 1 |
| Batang Tuaka | – | – | – |
| Gaung Anak Serka | – | – | – |
| Gaung | – | – | – |
| Mandah | – | – | – |
| Kateman | 2 | 1 | 1 |
| Pelangiran | 2 | 2 | 2 |
| Teluk Belengkong | – | – | – |
| Pulau Burung | 1 | 1 | 1 |
| Indragiri Hilir | 11 | 8 | 8 |

Lanjutan Tabel/*Continued Table 4.2.1*

| Kecamatan Subdistrict | Puskesmas Public Health Center | | |
|--------------------------|-----------------------------------|-----------|-----------|
| | 2019 | 2020 | 2021 |
| (1) | (15) | (16) | (17) |
| Keritang | 2 | 2 | 2 |
| Kemuning | 1 | 2 | 2 |
| Reteh | 1 | 1 | 1 |
| Sungai Batang | 1 | 1 | 1 |
| Enok | 2 | 2 | 2 |
| Tanah Merah | 2 | 2 | 2 |
| Kuala Indragiri | 1 | 1 | 1 |
| Concong | 1 | 1 | 1 |
| Tembilahan | 1 | 1 | 1 |
| Tembilahan Hulu | 1 | 1 | 1 |
| Tempuling | 1 | 1 | 1 |
| Kempas | 1 | 1 | 1 |
| Batang Tuaka | 1 | 2 | 2 |
| Gaung Anak Serka | 2 | 2 | 2 |
| Gaung | 2 | 2 | 2 |
| Mandah | 3 | 3 | 3 |
| Kateman | 1 | 1 | 1 |
| Pelangiran | 1 | 1 | 1 |
| Teluk Belengkong | 1 | 3 | 1 |
| Pulau Burung | 1 | 1 | 1 |
| Indragiri Hilir | 27 | 31 | 29 |

Lanjutan Tabel/*Continued Table* 4.2.1

| Kecamatan <i>Subdistrict</i> | Puskesmas Pembantu <i>Subsidiary of Public Health Center</i> | | |
|---------------------------------|---|------------|------------|
| | 2019 | 2020 | 2021 |
| (1) | (19) | (20) | (21) |
| Keritang | 15 | 15 | 15 |
| Kemuning | 11 | 11 | 11 |
| Rete | 11 | 11 | 11 |
| Sungai Batang | 6 | 7 | 7 |
| Enok | 12 | 12 | 12 |
| Tanah Merah | 8 | 8 | 8 |
| Kuala Indragiri | 7 | 7 | 7 |
| Concong | 5 | 5 | 5 |
| Tembilahan | 6 | 7 | 7 |
| Tembilahan Hulu | 5 | 5 | 5 |
| Tempuling | 8 | 8 | 8 |
| Kempas | 11 | 11 | 11 |
| Batang Tuaka | 12 | 12 | 11 |
| Gaung Anak Serka | 8 | 8 | 8 |
| Gaung | 15 | 14 | 14 |
| Mandah | 14 | 14 | 15 |
| Kateman | 7 | 8 | 9 |
| Pelangiran | 14 | 14 | 15 |
| Teluk Belengkong | 7 | 11 | 12 |
| Pulau Burung | 13 | 13 | 13 |
| Indragiri Hilir | 195 | 201 | 204 |

Lanjutan Tabel/Continued Table 4.2.1

| Kecamatan Subdistrict | Apotek Pharmacy | | |
|--------------------------|--------------------|-----------|-----------|
| | 2019 | 2020 | 2021 |
| (1) | (23) | (24) | (25) |
| Keritang | 1 | 1 | 1 |
| Kemuning | 1 | 1 | 2 |
| Reteh | 1 | 1 | 1 |
| Sungai Batang | – | – | – |
| Enok | – | – | 1 |
| Tanah Merah | – | 1 | 2 |
| Kuala Indragiri | – | – | – |
| Concong | – | – | – |
| Tembilahan | 4 | 4 | 4 |
| Tembilahan Hulu | 1 | 1 | 1 |
| Tempuling | – | – | – |
| Kempas | 1 | 2 | 2 |
| Batang Tuaka | – | – | – |
| Gaung Anak Serka | – | – | – |
| Gaung | – | – | – |
| Mandah | – | – | – |
| Kateman | 1 | 1 | 1 |
| Pelangiran | – | – | – |
| Teluk Belengkong | – | – | – |
| Pulau Burung | – | – | – |
| Indragiri Hilir | 10 | 12 | 15 |

Catatan/Note: ¹ Desa pada tabel ini termasuk Unit Permukiman Transmigrasi (UPT) yang masih dibina oleh kementerian terkait dan nagari di Provinsi Sumatera Barat/Villages in this table include Transmigration Settlement Unit which is still fostered by the relevant ministries and the nagari in the Province of Sumatera Barat

Sumber/Source: BPS, Pendataan Potensi Desa (Podes)/BPS-Statistics Indonesia, Village Potential Data Collecting

Tabel 4.2.2 Jumlah Tenaga Kesehatan Menurut Kecamatan di Indragiri Hilir, 2021
Table *Number of Health Human Resources by Subdistrict in Indragiri Hilir, 2021*

| Kecamatan Subdistrict | Dokter ¹ Doctor ¹ | Dokter Gigi ² Dentist ² | Perawat Nurse | Bidan Midwife | Tenaga kefarmasian Pharmacist |
|--------------------------|--|--|------------------|------------------|-------------------------------------|
| (1) | (2) | (3) | (4) | (5) | (6) |
| Keritang | 5 | 2 | 32 | 41 | 1 |
| Kemuning | 2 | - | 29 | 43 | - |
| Reteh | 10 | 2 | 44 | 44 | 4 |
| Sungai Batang | 3 | 1 | 16 | 20 | 1 |
| Enok | 3 | 2 | 29 | 51 | 1 |
| Tanah Merah | 3 | 2 | 24 | 30 | - |
| Kuala Indragiri | 1 | 1 | 10 | 17 | - |
| Concong | 1 | - | 12 | 13 | - |
| Tembilahan | 54 | 6 | 248 | 153 | 30 |
| Tembilahan Hulu | 2 | 1 | 40 | 39 | 1 |
| Tempuling | 1 | 1 | 32 | 32 | - |
| Kempas | 1 | 1 | 28 | 46 | - |
| Batang Tuaka | 2 | 1 | 25 | 32 | 1 |
| Gaung Anak Serka | 3 | 2 | 26 | 44 | - |
| Gaung | 1 | 1 | 11 | 38 | - |
| Mandah | 3 | 1 | 25 | 16 | 1 |
| Kateman | 12 | 3 | 85 | 57 | 7 |
| Pelangiran | 1 | 1 | 8 | 32 | - |
| Teluk Belengkong | - | 1 | 10 | 12 | - |
| Pulau Burung | 1 | 1 | 13 | 19 | - |
| 2019 | 109 | 30 | 747 | 779 | 47 |

Lanjutan Tabel/Continued Table 4.2.2

| Kecamatan Subdistrict | Tenaga Kesehatan Masyarakat Public Health Worker | Kesehatan Lingkungan Environmental Health Worker | Tenaga Ahli Gizi Nutritionist | Ahli Laboratorium Medik Medical Laboratory Technician |
|--------------------------|---|---|-------------------------------------|--|
| (1) | (7) | (8) | (9) | (10) |
| Keritang | 1 | 3 | 1 | - |
| Kemuning | 1 | - | - | 1 |
| Reteh | 1 | - | 2 | - |
| Sungai Batang | 3 | 1 | - | 2 |
| Enok | 1 | - | - | - |
| Tanah Merah | - | 1 | - | 1 |
| Kuala Indragiri | - | - | 2 | - |
| Concong | - | - | - | - |
| Tembilahan | 19 | 6 | 2 | 25 |
| Tembilahan Hulu | - | - | 2 | 2 |
| Tempuling | 1 | - | 1 | 1 |
| Kempas | 1 | 1 | - | 2 |
| Batang Tuaka | 1 | - | - | - |
| Gaung Anak Serka | 3 | 1 | - | - |
| Gaung | - | 1 | - | - |
| Mandah | 1 | - | - | 2 |
| Kateman | 5 | 2 | - | 5 |
| Pelangiran | - | - | 1 | - |
| Teluk Belengkong | 1 | 1 | - | 1 |
| Pulau Burung | 2 | - | 1 | - |
| 2019 | 41 | 17 | 12 | 42 |

Catatan/Note: ¹Dokter dalam tabel ini termasuk dokter spesialis (selain spesialis gigi) dan dokter umum/Doctor in this table include medical specialist (exclude dentist specialist) and general practitioner

²Dokter gigi dalam tabel ini termasuk dokter spesialis gigi dan dokter gigi/Doctor in this table include dentist and dentist specialist

Sumber/Source: Dinas Kesehatan Kabupaten Indragiri Hilir/Health Agency of Indragiri Hilir

Tabel 4.2.3 Jumlah Rumah Sakit Umum, Rumah Sakit Khusus, Rumah Sakit/Rumah Bersalin, Puskesmas, Klinik/Balai Kesehatan, Posyandu, dan Poskesdes Menurut Kecamatan di Kabupaten Indragiri Hilir, 2020 dan 2021
Number of General Hospital, Special Hospital, Maternity Hospital and Public Health Center, Medical Clinic, Integrated Service Post, Village maternity Cottage by Subdistrict in Indragiri Hilir Regency, 2020 and 2021

| Kecamatan Subdistrict | Rumah Sakit Umum General Hospital | | Rumah Sakit Khusus Specialized Hospital | |
|--------------------------|--------------------------------------|----------|--|----------|
| | 2020 | 2021 | 2020 | 2021 |
| (1) | (2) | (3) | (4) | (5) |
| Keritang | - | - | - | - |
| Kemuning | - | - | - | - |
| Rete | 1 | 1 | - | - |
| Sungai Batang | - | - | - | - |
| Enok | - | - | - | - |
| Tanah Merah | - | - | - | - |
| Kuala Indragiri | - | - | - | - |
| Concong | - | - | - | - |
| Tembilahan | 2 | 2 | - | - |
| Tembilahan Hulu | - | - | - | - |
| Tempuling | - | - | - | - |
| Kempas | - | - | - | - |
| Batang Tuaka | - | - | - | - |
| Gaung Anak Serka | - | - | - | - |
| Gaung | - | - | - | - |
| Mandah | - | - | - | - |
| Kateman | 1 | 1 | - | - |
| Pelangiran | - | - | - | - |
| Teluk Belengkong | - | - | - | - |
| Pulau Burung | - | - | - | - |
| Indragiri Hilir | 4 | 4 | - | - |

Lanjutan Tabel/*Continued Table* 4.2.3

| Kecamatan Subdistrict | Puskesmas ¹ Rawat Inap Public Health Center ¹ with Inpatient Care | | Puskesmas ¹ Non Rawat Inap Public Health Center ¹ without Inpatient Care | |
|--------------------------|---|-----------|---|----------|
| | 2020 | 2021 | 2020 | 2021 |
| (1) | (6) | (7) | (8) | (9) |
| Keritang | 2 | 2 | - | - |
| Kemuning | 2 | 2 | - | - |
| Reteh | 1 | 1 | - | - |
| Sungai Batang | 1 | 1 | - | - |
| Enok | 2 | 2 | - | - |
| Tanah Merah | 2 | 2 | - | - |
| Kuala Indragiri | - | - | 1 | 1 |
| Concong | 1 | 1 | - | - |
| Tembilahan | 1 | 1 | 1 | 1 |
| Tembilahan Hulu | 1 | 1 | - | - |
| Tempuling | 1 | 1 | - | - |
| Kempas | 1 | 1 | - | - |
| Batang Tuaka | 2 | 2 | - | - |
| Gaung Anak Serka | 2 | 2 | - | - |
| Gaung | 2 | 2 | - | - |
| Mandah | 2 | 3 | 1 | - |
| Kateman | 1 | 1 | - | - |
| Pelangiran | 1 | 1 | - | - |
| Teluk Belengkong | 1 | 1 | - | - |
| Pulau Burung | 1 | 1 | - | - |
| Indragiri Hilir | 27 | 28 | 3 | 2 |

Lanjutan Tabel/*Continued Table* 4.2.3

| Kecamatan <i>Subdistrict</i> | Puskesmas Pembantu <i>Subsidiary Public Health Center</i> | | Klinik/Balai Kesehatan <i>Medical Clinic</i> | |
|---------------------------------|--|------------|---|-----------|
| | 2020 | 2021 | 2020 | 2021 |
| (1) | (6) | (7) | (8) | (9) |
| Keritang | 15 | 15 | - | - |
| Kemuning | 11 | 11 | - | - |
| Reteh | 11 | 11 | - | - |
| Sungai Batang | 6 | 6 | - | - |
| Enok | 12 | 12 | 1 | 1 |
| Tanah Merah | 8 | 8 | 1 | 1 |
| Kuala Indragiri | 8 | 8 | - | - |
| Concong | 5 | 5 | - | - |
| Tembilahan | 6 | 6 | 5 | 5 |
| Tembilahan Hulu | 5 | 5 | 2 | 2 |
| Tempuling | 8 | 8 | - | - |
| Kempas | 11 | 11 | 1 | 1 |
| Batang Tuaka | 12 | 12 | - | - |
| Gaung Anak Serka | 8 | 8 | - | - |
| Gaung | 15 | 15 | 1 | 1 |
| Mandah | 15 | 15 | - | - |
| Kateman | 9 | 9 | 1 | 1 |
| Pelangiran | 15 | 15 | 4 | 4 |
| Teluk Belengkong | 7 | 7 | - | - |
| Pulau Burung | 13 | 13 | 2 | 2 |
| Indragiri Hilir | 200 | 200 | 18 | 18 |

Lanjutan Tabel/Continued Table 4.2.3

| Kecamatan Subdistrict | Posyandu Integrated Service Post | | Pos Kesehatan Desa (Poskesdes) Village Health Post | |
|--------------------------|-------------------------------------|------------|---|------|
| | 2020 | 2021 | 2020 | 2021 |
| (1) | (10) | (11) | (12) | (13) |
| Keritang | 60 | 60 | ... | ... |
| Kemuning | 26 | 26 | ... | ... |
| ReteH | 38 | 38 | ... | ... |
| Sungai Batang | 11 | 11 | ... | ... |
| Enok | 36 | 36 | ... | ... |
| Tanah Merah | 31 | 31 | ... | ... |
| Kuala Indragiri | 30 | 30 | ... | ... |
| Concong | 14 | 14 | ... | ... |
| Tembilahan | 55 | 55 | ... | ... |
| Tembilahan Hulu | 34 | 34 | ... | ... |
| Tempuling | 28 | 28 | ... | ... |
| Kempas | 32 | 32 | ... | ... |
| Batang Tuaka | 31 | 31 | ... | ... |
| Gaung Anak Serka | 31 | 31 | ... | ... |
| Gaung | 36 | 36 | ... | ... |
| Mandah | 36 | 36 | ... | ... |
| Kateman | 33 | 33 | ... | ... |
| Pelangiran | 25 | 25 | ... | ... |
| Teluk Belengkong | 15 | 15 | ... | ... |
| Pulau Burung | 23 | 23 | ... | ... |
| Indragiri Hilir | 625 | 625 | ... | ... |

Catatan/Note: ¹ Puskesmas yang teregistrasi/Registered Public Health Center

Sumber/Source: Dinas Kesehatan Kabupaten Indragiri Hilir/ Health Services Indragiri Hilir Regency

Tabel
Table 4.2.4**Jumlah Kasus Penyakit Menurut Kecamatan dan Jenis Penyakit, 2021**
Number of Disease Cases by Subdistrict and Type of Disease, 2021

| Kecamatan Subdistrict | HIV/AIDS | Infeksi Menular Seksual (IMS) Sexually Transmitted Disease (STD) | DBD Dengue Hemorrhagic Fever | Diare Dhiarrhorea | TBC Tuberculosis |
|--------------------------|-----------|---|---------------------------------------|----------------------|---------------------|
| (1) | (2) | (3) | (4) | (5) | (6) |
| Keritang | 7 | 2 | - | 30 | 82 |
| Kemuning | 1 | - | - | 2 | 39 |
| Reteh | 1 | - | - | 13 | 41 |
| Sungai Batang | | - | - | 7 | 20 |
| Enok | 2 | 7 | 1 | 20 | 19 |
| Tanah Merah | | 4 | - | 61 | 77 |
| Kuala Indragiri | 1 | 1 | - | 28 | 19 |
| Concong | | 12 | 4 | - | 2 |
| Tembilahan | 10 | 15 | 33 | 150 | 682 |
| Tembilahan Hulu | 3 | - | 17 | 41 | 156 |
| Tempuling | | 3 | - | 15 | 20 |
| Kempas | 2 | 1 | 1 | 8 | 36 |
| Batang Tuaka | 2 | - | - | 13 | 21 |
| Gaung Anak Serka | 1 | - | - | 17 | 36 |
| Gaung | 1 | - | 3 | 9 | 67 |
| Mandah | | - | 2 | 23 | 66 |
| Kateman | 6 | 34 | 1 | - | 131 |
| Pelangiran | 1 | 1 | - | - | 26 |
| Teluk Belengkong | | 1 | 1 | 43 | 4 |
| Pulau Burung | | - | - | 19 | 5 |
| 2021 | 38 | 81 | 63 | 499 | 1549 |

Sumber/Source: Dinas Kesehatan Kabupaten Indragiri Hilir/ Health Services Indragiri Hilir Regency

Tabel
Table 4.2.5**Jumlah Ibu Hamil Melakukan Kunjungan K1, K4, dan Mendapat Tabel Zat Besi (Fe1, Fe3) di Kabupaten Indragiri Hilir, 2021****Number of Pregnant Women Visiting K1, K4, and Received Iron Tables (Fe1, Fe3) in Indragiri Hilir Regency, 2021**

| Kecamatan Subdistrict | Jumlah Ibu Hamil Number of Pregnant Women | Melakukan Kunjungan K1 Visiting K1 | Melakukan Kunjungan K4 Visiting K4 | Mendapat Fe1 Getting Fe1 | Mendapat Fe3 Getting Fe3 |
|--------------------------|--|---------------------------------------|---------------------------------------|-----------------------------|-----------------------------|
| (1) | (2) | (3) | (4) | (5) | (6) |
| Keritang | 1 091 | 1 035 | 917 | 1 020 | 914 |
| Kemuning | 658 | 632 | 544 | 602 | 544 |
| Reteh | 611 | 585 | 541 | 585 | 541 |
| Sungai Batang | 171 | 163 | 150 | 163 | 150 |
| Enok | 594 | 577 | 518 | 508 | 544 |
| Tanah Merah | 435 | 416 | 354 | 390 | 332 |
| Kuala Indragiri | 255 | 249 | 225 | 250 | 229 |
| Concong | 198 | 167 | 143 | 163 | 132 |
| Tembilahan | 1 344 | 1 282 | 1 263 | 1 282 | 1 263 |
| Tembilahan Hulu | 814 | 810 | 781 | 813 | 724 |
| Tempuling | 560 | 502 | 405 | 382 | 349 |
| Kempas | 665 | 634 | 621 | 569 | 585 |
| Batang Tuaka | 479 | 416 | 296 | 368 | 280 |
| Gaung Anak Serka | 393 | 348 | 328 | 371 | 378 |
| Gaung | 654 | 646 | 610 | 643 | 529 |
| Mandah | 607 | 511 | 539 | 500 | 513 |
| Kateman | 672 | 665 | 577 | 668 | 575 |
| Pelangiran | 514 | 510 | 505 | 513 | 499 |
| Teluk Belengkong | 150 | 122 | 101 | 89 | 81 |
| Pulau Burung | 318 | 315 | 316 | 300 | 276 |
| 2021 | 11 183 | 10 585 | 9 734 | 10 179 | 9 438 |

Sumber/Source: Dinas Kesehatan Kabupaten Indragiri Hilir/ Health Services Indragiri Hilir Regency

Tabel 4.2.6
Table

Jumlah Bayi Lahir Hidup dan Berat Badan Lahir Rendah (BBLR) Menurut Kecamatan di Kabupaten Indragiri Hilir, 2021

Number of Live Born Babies and Low Birth Weight (LBW) by District in Indragiri Hilir Regency, 2021

| Kecamatan Subdistrict | Jumlah Lahir Hidup Number of Life Birth | | BBLR Low Birth Weight | | BBLR Dirujuk Low Birth Weight Referred |
|--------------------------|--|---------------------|--------------------------|---------------------|--|
| | Laki-laki Male | Perempuan Female | Laki-laki Male | Perempuan Female | |
| (1) | (2) | (3) | (4) | (5) | (6) |
| Keritang | 494 | 485 | 9 | 5 | 4 |
| Kemuning | 300 | 282 | - | - | 3 |
| Reteh | 239 | 250 | - | - | 1 |
| Sungai Batang | 71 | 66 | - | - | |
| Enok | 257 | 230 | 12 | 9 | 3 |
| Tanah Merah | 195 | 174 | 2 | 3 | 6 |
| Kuala Indragiri | 106 | 99 | 2 | 10 | 1 |
| Concong | 95 | 90 | 2 | - | 2 |
| Tembilahan | 613 | 646 | 6 | 9 | 7 |
| Tembilahan Hulu | 395 | 340 | 3 | - | 3 |
| Tempuling | 231 | 199 | - | - | 1 |
| Kempas | 308 | 292 | - | - | 1 |
| Batang Tuaka | 153 | 141 | 2 | 2 | 1 |
| Gaung Anak Serka | 180 | 149 | - | - | 3 |
| Gaung | 304 | 272 | 2 | - | 1 |
| Mandah | 267 | 245 | - | - | 2 |
| Kateman | 337 | 304 | 1 | 1 | 1 |
| Pelangiran | 333 | 332 | - | - | 2 |
| Teluk Belengkong | 56 | 54 | 2 | - | 2 |
| Pulau Burung | 146 | 147 | - | - | 1 |
| 2021 | 5 080 | 4 797 | 43 | 39 | 45 |

Sumber/Source: Dinas Kesehatan Kabupaten Indragiri Hilir/ Health Services Indragiri Hilir Regency

Tabel 4.2.7 Jumlah Kelahiran Normal dan Pelayanan Ibu Nifas Menurut Kecamatan di Kabupaten Indragiri Hilir, 2021
Number of Normal Births and Postpartum Mother Services by District in Indragiri Hilir Regency, 2021

| Kecamatan Subdistrict | Sasaran Ibu Bersalin Maternity Target | Ibu Bersalin Ditolong Tenaga Kesehatan Maternity Assisted by Health Personnel | Ibu Bersalin Ditolong Non Tenaga Kesehatan Maternity Assisted by Non Health Personnel | Ibu Nifas yang Mendapat Vitamin Postpartum Women Who Get Vitamins |
|-----------------------|---------------------------------------|---|---|---|
| (1) | (2) | (3) | (4) | (5) |
| Keritang | 1 059 | 943 | 46 | 962 |
| Kemuning | 628 | 577 | 6 | 578 |
| Rete | 583 | 489 | 1 | 489 |
| Sungai Batang | 163 | 132 | 6 | 138 |
| Enok | 567 | 479 | 15 | 486 |
| Tanah Merah | 415 | 363 | 8 | 369 |
| Kuala Indragiri | 244 | 192 | 14 | 194 |
| Concong | 189 | 149 | 36 | 180 |
| Tembilahan | 1 282 | 1 254 | 8 | 1 244 |
| Tembilahan Hulu | 777 | 737 | 0 | 726 |
| Tempuling | 534 | 428 | 10 | 395 |
| Kempas | 635 | 601 | 2 | 601 |
| Batang Tuaka | 458 | 264 | 37 | 294 |
| Gaung Anak Serka | 375 | 279 | 50 | 329 |
| Gaung | 625 | 518 | 58 | 497 |
| Mandah | 578 | 510 | 7 | 510 |
| Kateman | 641 | 571 | 70 | 639 |
| Pelangiran | 491 | 457 | 208 | 481 |
| Teluk Belengkong | 143 | 95 | 17 | 106 |
| Pulau Burung | 304 | 287 | 6 | 301 |
| 2021 | 10 691 | 9 325 | 605 | 9 519 |

Sumber/Source: Dinas Kesehatan Kabupaten Indragiri Hilir/ Health Services Indragiri Hilir Regency

Tabel 4.2.8 Jumlah Kematian Ibu dan Bayi Menurut Kecamatan, 2021
Table Number of Maternal and Infant Mortality by Subdistrict, 2021

| Kecamatan Subdistrict | Kematian Ibu Baby Death | Kematian Bayi | |
|--------------------------|----------------------------|-------------------------|-------------------------------------|
| | | Lahir Mati Born Dead | Kematian Neonatal Neonatal death |
| (1) | (2) | (3) | (4) |
| Keritang | 3 | 9 | 11 |
| Kemuning | 0 | 1 | 1 |
| Reteh | 0 | 1 | 0 |
| Sungai Batang | 0 | 1 | 4 |
| Enok | 2 | 6 | 10 |
| Tanah Merah | 1 | 2 | 2 |
| Kuala Indragiri | 1 | 1 | 0 |
| Concong | 1 | 0 | 7 |
| Tembilahan | 3 | 4 | 3 |
| Tembilahan Hulu | 0 | 2 | 1 |
| Tempuling | 2 | 8 | 2 |
| Kempas | 0 | 3 | 5 |
| Batang Tuaka | 0 | 7 | 7 |
| Gaung Anak Serka | 1 | 0 | 0 |
| Gaung | 1 | 0 | 2 |
| Mandah | 0 | 5 | 0 |
| Kateman | 1 | 0 | 1 |
| Pelangiran | 0 | 0 | 0 |
| Teluk Belengkong | 0 | 2 | 4 |
| Pulau Burung | 0 | 0 | 0 |
| 2021 | 16 | 52 | 60 |

Sumber/Source: Dinas Kesehatan Kabupaten Indragiri Hilir/ Health Services Indragiri Hilir Regency

Tabel 4.2.9 Jumlah Pasangan Usia Subur (PUS) dan Peserta KB Aktif Menurut Kecamatan di kabupaten Indragiri Hilir, 2021
Number of Couples of Childbearing Age (PUS) and Active Family Planning Participants by District in Indragiri Hilir Regency, 2021

| Kecamatan Subdistrict | PUS Fertile Age Couple | KB Aktif Active Family Planning Participants | KB Belum Aktif Unmetneed |
|--------------------------|---------------------------|--|-----------------------------|
| (1) | (2) | (3) | (4) |
| Keritang | 15 322 | 12 756 | 1 456 |
| Kemuning | 17 762 | 13 564 | 2 288 |
| ReteH | 5 393 | 3 308 | 1 523 |
| Sungai Batang | 3 326 | 2 026 | 944 |
| Enok | 11 914 | 6 448 | 3 747 |
| Tanah Merah | 4 319 | 2 619 | 1 247 |
| Kuala Indragiri | 3 719 | 2 068 | 1 422 |
| Concong | 8 807 | 1 879 | 6 607 |
| Tembilahan | 12 218 | 8 092 | 1 325 |
| Tembilahan Hulu | 9 850 | 4 776 | 2 586 |
| Tempuling | 7 743 | 6 201 | 1 066 |
| Kempas | 8 045 | 4 618 | 1 440 |
| Batang Tuaka | 4 377 | 3 253 | 576 |
| Gaung Anak Serka | 5 924 | 3 823 | 1 184 |
| Gaung | 9 314 | 4 522 | 3 253 |
| Mandah | 26 534 | 22 783 | 2 374 |
| Kateman | 5 777 | 5 050 | 376 |
| Pelangiran | 8 204 | 5 138 | 1 076 |
| Teluk Belengkong | 7 240 | 4 140 | 1 076 |
| Pulau Burung | 2 733 | 1 814 | 515 |
| 2021 | 178 519 | 118 875 | 36 077 |

Sumber/Source: Dinas Pengendalian Penduduk, Keluarga Berencana, dan Pemberdayaan Perempuan dan Perlindungan Anak / Office of Population Control, Family Planning, and Women's Empowerment and Child Protection

Tabel
Table 4.2.10

Jumlah Peserta KB Aktif Menurut Jenis KB di Kabupaten Indragiri Hilir, 2021
Number of Active Family Planning Participants by Type of Family Planning in Indragiri Hilir Regency, 2021

| Jenis KB Type of Family Planning | Peserta KB Aktif Active Family Planning Participants |
|-------------------------------------|---|
| (1) | (2) |
| IUD/IUD | 5 |
| Implant/Implant | 79 |
| Suntikan/Injection | 7 496 |
| Pil/Pills | 4 772 |
| MOP/Vasectomi | - |
| MOW/Tubectomi | - |
| Kondom/Condom | 261 |
| Total | 12 613 |

Sumber/Source: Dinas Pengendalian Penduduk, Keluarga Berencana, dan Pemberdayaan Perempuan dan Perlindungan Anak / Office of Population Control, Family Planning, and Women's Empowerment and Child Protection

Tabel 4.2.11 Jumlah Peserta BPJS Kesehatan Menurut Kecamatan di Kabupaten Indragiri Hilir, 2021
Number of BPJS Health Participants by District in Indragiri Hilir Regency, 2021

| Kecamatan Subdistrict | Jumlah Peserta JKN BPS Number of Participants of BPJS Health Insurance Program | | | |
|--------------------------|---|---|---|---------------------------------|
| | Memiliki BPJS Have BPJS | Belum Memiliki BPJS ¹ Don't Have BPJS ¹ | Jumlah Penduduk ² Total Population ² | Persentase (%) Percentage(&) |
| (1) | (2) | (3) | (4) | (5) |
| Keritang | 35 085 | 29 550 | 64 635 | 54,28 |
| Kemuning | 22 449 | 17 117 | 39 566 | 56,74 |
| Rete | 31 451 | 4 913 | 36 364 | 86,49 |
| Sungai Batang | 9 105 | 1 165 | 10 270 | 88,66 |
| Enok | 30 044 | 5 093 | 35 137 | 85,51 |
| Tanah Merah | 23 083 | 2 930 | 26 013 | 88,74 |
| Kuala Indragiri | 14 350 | 1 093 | 15 443 | 92,92 |
| Concong | 12 228 | | 11 864 | 103,07 |
| Tembilahan | 63 418 | 15 943 | 79 361 | 79,91 |
| Tembilahan Hulu | 36 740 | 11 617 | 48 357 | 75,98 |
| Tempuling | 23 411 | 10 100 | 33 511 | 69,86 |
| Kempas | 28 933 | 10 279 | 39 212 | 73,79 |
| Batang Tuaka | 23 701 | 4 442 | 28 143 | 84,22 |
| Gaung Anak Serka | 18 453 | 4 667 | 23 120 | 79,81 |
| Gaung | 25 533 | 14 277 | 39 810 | 64,14 |
| Mandah | 34 065 | 3 022 | 37 087 | 91,85 |
| Kateman | 29 740 | 11 168 | 40 908 | 72,70 |
| Pelangiran | 23 454 | 7 189 | 30 643 | 76,54 |
| Teluk Belengkong | 10 163 | | 9 027 | 112,58 |
| Pulau Burung | 18 594 | 607 | 19 201 | 96,84 |
| 2021 | 514 000 | 155 172 | 667 672 | 76,98 |

Catatan/Note: ¹ Angka Perkiraan/approximate number

² Jumlah Penduduk dari Dukcapil Semester II / Population based on Department of Population and Civil Registration, Semester II

Sumber/Source: BPJS Kesehatan Kabupaten Indragiri Hilir / Social Security Administrator for Health of Indragiri Hilir Regency

Tabel 4.2.12
Table

Jumlah Peserta BPJS Kesehatan Menurut Kecamatan dan Jenis Kepesertaan di Kabupaten Indragiri Hilir, 2021
Number of BPJS Health Participants by District and Type of Participation in Indragiri Hilir Regency, 2021

| Kecamatan Subdistrict | Bukan Penerima Bantuan Iuran (Non PBI) Not Recipient of Contribution Assistance (Non PBI) | | | Penerima Bantuan Iuran (PBI) Contribution Assistance Recipient |
|--------------------------|--|----------------------|------------------------|---|
| | Kelas I Class I | Kelas II Class II | Kelas III Class III | |
| (1) | (2) | (3) | (4) | (5) |
| Keritang | 1 983 | 4 161 | 3 838 | 25 102 |
| Kemuning | 1 793 | 3 820 | 4 155 | 12 681 |
| ReteH | 2 016 | 3 819 | 2 983 | 22 633 |
| Sungai Batang | 298 | 418 | 409 | 7 980 |
| Enok | 1 263 | 3 514 | 1 115 | 24 152 |
| Tanah Merah | 1 268 | 3 622 | 1 141 | 17 052 |
| Kuala Indragiri | 471 | 1 052 | 372 | 12 453 |
| Concong | 342 | 473 | 174 | 11 239 |
| Tembilahan | 12 202 | 10 256 | 4 967 | 35 991 |
| Tembilahan Hulu | 4 071 | 5 573 | 2 772 | 24 322 |
| Tempuling | 2 716 | 3 297 | 1 758 | 15 640 |
| Kempas | 617 | 1 718 | 908 | 20 458 |
| Batang Tuaka | 1 601 | 5 927 | 2 241 | 19 164 |
| Gaung Anak Serka | 1 044 | 2 147 | 944 | 14 314 |
| Gaung | 1 039 | 3 507 | 1 071 | 19 915 |
| Mandah | 1 120 | 5 559 | 1 085 | 26 295 |
| Kateman | 1 954 | 9 624 | 3 157 | 15 005 |
| Pelangiran | 1 114 | 10 662 | 1 079 | 10 599 |
| Teluk Belengkong | 346 | 2 003 | 153 | 7 661 |
| Pulau Burung | 1 007 | 6 667 | 585 | 10 333 |
| 2021 | 38 265 | 87 819 | 34 907 | 352 989 |

Sumber/Source: BPJS Kesehatan Kabupaten Indragiri Hilir / Social Security Administrator for Health of Indragiri Hilir Regency

Tabel 4.2.13
Table

Jumlah Peserta BPJS Kesehatan Menurut Kecamatan dan Segmen di Kabupaten Indragiri Hilir, 2021
Number of BPJS Health Participants by District and Segment in Indragiri Hilir Regency, 2021

| Kecamatan Subdistrict | Jumlah Peserta JKN BPS Number of Participants of BPJS Health Insurance Program | | | | |
|--------------------------|---|----------------|---------------|----------------------|--------------------------|
| | PBI APBN | PBI APBD | PPU Swasta | PBPU Pekerja Mandiri | PPU PNS Daerah dan Pusat |
| (1) | (2) | (3) | (4) | (5) | (6) |
| Keritang | 14 082 | 10 160 | 5 126 | 3 047 | 1 774 |
| Kemuning | 9 464 | 6 358 | 3 306 | 1 669 | 1 106 |
| Reteh | 12 469 | 9 030 | 4 671 | 2 808 | 1 629 |
| Sungai Batang | 3 409 | 2 594 | 1 411 | 972 | 481 |
| Enok | 11 346 | 8 725 | 4 416 | 3 092 | 1 585 |
| Tanah Merah | 8 889 | 6 661 | 3 460 | 2 291 | 1 128 |
| Kuala Indragiri | 5 395 | 4 104 | 2 150 | 1 568 | 751 |
| Concong | 4 618 | 3 513 | 1 878 | 1 262 | 639 |
| Tembilahan | 25 246 | 18 516 | 9 174 | 5 597 | 3 259 |
| Tembilahan Hulu | 14 451 | 10 575 | 5 476 | 3 374 | 1 843 |
| Tempuling | 9 269 | 6 783 | 3 386 | 2 126 | 1 167 |
| Kempas | 12 225 | 8 270 | 4 177 | 2 016 | 1 391 |
| Batang Tuaka | 8 965 | 7 017 | 3 337 | 2 418 | 1 179 |
| Gaung Anak Serka | 7 277 | 5 380 | 2 701 | 1 607 | 964 |
| Gaung | 9 777 | 7 323 | 3 678 | 2 704 | 1 286 |
| Mandah | 13 468 | 9 802 | 4 998 | 3 076 | 1 754 |
| Kateman | 12 897 | 8 454 | 4 224 | 2 023 | 1 370 |
| Pelangiran | 10 358 | 6 707 | 3 400 | 1 380 | 1 022 |
| Teluk Belengkong | 3 946 | 2 967 | 1 478 | 968 | 516 |
| Pulau Burung | 7 182 | 5 317 | 2 702 | 2 044 | 879 |
| 2021 | 204 733 | 148 256 | 75 149 | 46 042 | 25 723 |

Lanjutan Tabel/Continued Table 4.2.13

| Kecamatan Subdistrict | Jumlah Peserta JKN BPS Number of Participants of BPJS Health Insurance Program | | | | |
|--------------------------|---|------------|--------------|--------------|------------|
| | Perangkat Desa | PPU TNI | PPU BUMN | PPU Polri | PPU BUMD |
| (1) | (7) | (8) | (9) | (10) | (11) |
| Keritang | 350 | 52 | 69 | 107 | 33 |
| Kemuning | 209 | 30 | 55 | 76 | 26 |
| Reteh | 290 | 40 | 60 | 86 | 29 |
| Sungai Batang | 76 | 11 | 18 | 27 | 5 |
| Enok | 282 | 51 | 45 | 93 | 34 |
| Tanah Merah | 195 | 36 | 46 | 67 | 19 |
| Kuala Indragiri | 123 | 22 | 16 | 32 | 14 |
| Concong | 123 | 16 | 26 | 28 | 11 |
| Tembilahan | 618 | 104 | 149 | 202 | 53 |
| Tembilahan Hulu | 335 | 62 | 59 | 111 | 31 |
| Tempuling | 242 | 35 | 39 | 86 | 23 |
| Kempas | 272 | 34 | 50 | 90 | 26 |
| Batang Tuaka | 219 | 32 | 36 | 70 | 23 |
| Gaung Anak Serka | 180 | 28 | 44 | 57 | 12 |
| Gaung | 253 | 31 | 46 | 73 | 18 |
| Mandah | 318 | 42 | 82 | 105 | 31 |
| Kateman | 307 | 39 | 74 | 94 | 37 |
| Pelangiran | 215 | 26 | 49 | 72 | 26 |
| Teluk Belengkong | 89 | 20 | 10 | 32 | 12 |
| Pulau Burung | 155 | 18 | 29 | 55 | 17 |
| 2021 | 4 851 | 729 | 1 002 | 1 563 | 480 |

Lanjutan Tabel/Continued Table 4.2.13

| Kecamatan Subdistrict | Jumlah Peserta JKN BPS Number of Participants of BPJS Health Insurance Program | | |
|--------------------------|---|-----------|--------------|
| | Perangkat Desa | PPU TNI | PPU BUMN |
| (1) | (12) | (13) | (14) |
| Keritang | 182 | 0 | 103 |
| Kemuning | 52 | 0 | 98 |
| Reteh | 224 | 4 | 111 |
| Sungai Batang | 81 | 0 | 20 |
| Enok | 265 | 7 | 103 |
| Tanah Merah | 212 | 3 | 76 |
| Kuala Indragiri | 128 | 2 | 45 |
| Concong | 78 | 0 | 36 |
| Tembilahan | 249 | 3 | 248 |
| Tembilahan Hulu | 293 | 4 | 126 |
| Tempuling | 168 | 1 | 86 |
| Kempas | 276 | 4 | 102 |
| Batang Tuaka | 324 | 6 | 75 |
| Gaung Anak Serka | 146 | 4 | 53 |
| Gaung | 278 | 3 | 63 |
| Mandah | 251 | 10 | 128 |
| Kateman | 129 | 2 | 90 |
| Pelangiran | 116 | 1 | 82 |
| Teluk Belengkong | 89 | 0 | 36 |
| Pulau Burung | 129 | 3 | 64 |
| 2021 | 3 670 | 57 | 1 745 |

4.3 AGAMA DAN SOSIAL LAINNYA RELIGION AND OTHER SOCIAL AFFAIRS

Tabel 4.3.1 Jumlah Penduduk Menurut Kecamatan dan Agama yang Dianut di Kabupaten Indragiri Hilir, 2021
Number of Population by Subdistrict and Religion in Indragiri Hilir Regency, 2021

| Kecamatan Subdistrict | Islam | Protestan Protestant | Katolik Catholic | Hindu | Budha Buddha | Khonhucu Khonhucu |
|--------------------------|----------------|-------------------------|---------------------|------------|-----------------|----------------------|
| (1) | (2) | (3) | (4) | (5) | (6) | (7) |
| Keritang | 60 502 | 500 | 50 | - | - | 4 |
| Kemuning | 40 574 | 692 | 1 268 | - | - | - |
| Reteh | 42 350 | 53 | 40 | - | - | - |
| Sungai Batang | 1 202 | - | - | - | - | - |
| Enok | 33 999 | - | 10 | - | 9 | - |
| Tanah Merah | 28 601 | 118 | 68 | 7 | 541 | - |
| Kuala Indragiri | 20 841 | 25 | 2 | 8 | 543 | - |
| Concong | 11 714 | - | - | - | - | - |
| Tembilahan | 73 460 | 801 | 83 | - | 1 518 | - |
| Tembilahan Hulu | 42 192 | 218 | 213 | 138 | 211 | - |
| Tempuling | 30 847 | 40 | 30 | - | 52 | - |
| Kempas | 38 361 | 352 | 201 | - | 5 | - |
| Batang Tuaka | 31 610 | 2 | - | - | 88 | - |
| Gaung Anak Serka | 22 918 | 21 | - | - | 234 | - |
| Gaung | 42 367 | 35 | 20 | 4 | - | 70 |
| Mandah | 29 197 | - | - | - | - | 13 416 |
| Kateman | 45 833 | 123 | 222 | 2 | 593 | - |
| Pelangiran | 28 775 | 200 | 30 | 8 | 100 | - |
| Teluk Belengkong | 16 650 | 250 | 150 | 10 | 240 | - |
| Pulau Burung | 23 216 | 575 | 62 | 77 | 40 | - |
| Indragiri Hilir | 665 209 | 4 005 | 2 449 | 254 | 4 174 | 13 490 |

Sumber/Source: Kantor Kementerian Agama Kabupaten Indragiri Hilir/Ministry of Religious Affairs of Indragiri Hilir Regency

Tabel 4.3.2 **Jumlah Tempat Peribadatan Menurut Kecamatan di Kabupaten Indragiri Hilir, 2021**
Table 4.3.2 **Number of Places of Worship by Subdistrict and Religion in Indragiri Hilir Regency, 2021**

| Kecamatan Subdistrict | Masjid Mosque | Mushola Pray Room | Gereja Protestan Protestant Church | Gereja Katholik Catholic Church | Pura Temple | Vihara Monastery | Kelenteng |
|--------------------------|------------------|-------------------------|---|--|----------------|---------------------|-----------|
| (1) | (2) | (3) | (4) | (5) | (6) | (7) | (8) |
| Keritang | 97 | 158 | - | - | - | - | - |
| Kemuning | 39 | 44 | - | - | - | - | - |
| Reteh | 69 | 85 | - | - | - | - | - |
| Sungai Batang | 14 | 34 | - | - | - | - | - |
| Enok | 68 | 60 | - | - | - | - | - |
| Tanah Merah | 23 | 20 | - | - | - | 1 | - |
| Kuala Indragiri | 36 | 28 | - | - | - | 2 | - |
| Concong | 12 | 17 | - | - | - | - | 1 |
| Tembilahan | 54 | 63 | 1 | - | - | - | - |
| Tembilahan Hulu | 25 | 18 | - | - | - | - | 1 |
| Tempuling | 45 | 35 | - | - | - | - | - |
| Kempas | 58 | 31 | - | - | - | - | - |
| Batang Tuaka | 35 | 26 | - | - | - | - | - |
| Gaung Anak Serka | 26 | 44 | - | - | - | - | 1 |
| Gaung | 56 | 46 | - | - | - | - | 1 |
| Mandah | 75 | 109 | - | - | - | - | 1 |
| Kateman | 49 | 56 | - | - | - | 1 | - |
| Pelangiran | 18 | 3 | - | - | - | - | - |
| Teluk Belengkong | 27 | 39 | - | - | - | - | - |
| Pulau Burung | 44 | 21 | - | - | - | - | - |
| 2021 | 870 | 937 | 1 | - | - | 4 | 5 |
| 2020 | 870 | 937 | 9 | - | - | 4 | 5 |
| 2019 | 857 | 579 | 1 | - | - | 6 | 3 |

Sumber/Source: Kantor Kementerian Agama Kabupaten Indragiri Hilir/Ministry of Religious Affairs of Indragiri Hilir Regency

Tabel 4.3.3 Jumlah Pendaftaran Jamaah Haji Menurut Kecamatan dan Jenis Kelamin di Kabupaten Indragiri Hilir, 2021
Number of Pilgrims by Subdistrict and Sex in Indragiri Hilir Regency, 2021

| Kecamatan Subdistrict | Laki-laki Male | Perempuan Female | Jumlah Total |
|--------------------------|-------------------|---------------------|-----------------|
| (1) | (2) | (3) | (4) |
| Keritang | 80 | 96 | 176 |
| Kemuning | 16 | 16 | 32 |
| ReteH | 39 | 33 | 62 |
| Sungai Batang | 7 | 5 | 12 |
| Enok | 16 | 17 | 33 |
| Tanah Merah | 14 | 23 | 37 |
| Kuala Indragiri | 4 | 4 | 8 |
| Concong | 2 | 2 | 4 |
| Tembilahan | 77 | 98 | 175 |
| Tembilahan Hulu | 39 | 51 | 90 |
| Tempuling | 14 | 20 | 34 |
| Kempas | 27 | 28 | 55 |
| Batang Tuaka | 20 | 23 | 43 |
| Gaung Anak Serka | 22 | 27 | 49 |
| Gaung | 27 | 27 | 54 |
| Mandah | 8 | 12 | 20 |
| Kateman | 32 | 29 | 61 |
| Pelangiran | 16 | 24 | 40 |
| Teluk Belengkong | 4 | 5 | 9 |
| Pulau Burung | 9 | 10 | 19 |
| 2021 | 473 | 550 | 1 013 |
| 2020 | - | - | - |
| 2019 | 263 | 308 | 571 |
| 2018 | 284 | 367 | 651 |

Sumber/Source: Kantor Kementerian Agama Kabupaten Indragiri Hilir/Ministry of Religious Affairs of Indragiri Hilir Regency

Tabel 4.3.4 Jumlah Perkara yang Diterima dan Diselesaikan oleh Pengadilan Agama Tembilahan Menurut Jenis Perkara, 2020-2021
Number of Cases Received and Settled by Religious Courts of Tembilahan by Case Type, 2020-2021

| Kecamatan Subdistrict | 2020 | | 2021 | |
|--------------------------------|---------------------------|-------------------------------|---------------------------|-------------------------------|
| | Yang Diterima Received | Yang Diselesaikan Finished | Yang Diterima Received | Yang Diselesaikan Finished |
| (1) | (2) | (3) | (4) | (5) |
| A. PERKAWINAN | | | | |
| Izin Poligami | 4 | 3 | 1 | 1 |
| Cerai Talak | 195 | 183 | 191 | 176 |
| Cerai Gugat | 725 | 680 | 634 | 592 |
| Harta Bersama | 3 | 2 | 1 | 1 |
| Perwalian | 6 | 6 | 14 | 10 |
| Istibat Nikah | 54 | 47 | 76 | 70 |
| Dispensasi Kawin | 216 | 208 | 213 | 206 |
| Wali Adhol | 4 | 4 | 2 | 2 |
| Sisa Tahun Lalu | 26 | | 28 | - |
| B. KEWARISAN | - | 1 | - | - |
| C. WASIAT | - | - | - | - |
| D. HIBAH | - | - | - | - |
| E. WAKAF | - | - | - | - |
| F. SHADAQAH | - | - | - | - |
| G. PENETAPAN AHLI WARIS | 8 | 7 | 19 | 17 |
| H. LAIN-LAIN | 6 | 5 | 3 | 1 |
| Indragiri Hilir | 1 247 | 1 146 | 1 182 | 1 076 |

Sumber/Source: Pengadilan Agama Tembilahan/Court Religious of Tembilahan

Tabel
Table 4.3.5

Jumlah Perceraian Menurut Penyebabnya di Kabupaten Indragiri Hilir, 2020-2021
Number of Divorces by Causes in Indragiri Hilir Regency, 2020-2021

| Faktor Penyebab Causes | 2020 | 2021 |
|---|------------|------------|
| (1) | (2) | (3) |
| 1. Zina | 1 | 1 |
| 2. Mabuk | 9 | 9 |
| 3. Madat | 10 | 9 |
| 4. Judi | 15 | 17 |
| 5. Meninggalkan Salah Satu Pihak | 99 | 46 |
| 6. Dihukum Penjara | 7 | 6 |
| 7. Poligami | - | - |
| 8. KDRT | 72 | 60 |
| 9. Cacat Badan | 3 | 1 |
| 10. Perselisihan dan Pertengkaran Terus Menerus | 526 | 554 |
| 11. Kawin Paksa | 2 | 2 |
| 12. Murtad | 1 | 2 |
| 13. Ekonomi | 104 | 89 |
| Indragiri Hilir | 849 | 796 |

Sumber/Source: Pengadilan Agama Tembilahan/Court Religious of Tembilahan

Tabel 4.3.6 Jumlah Desa¹/Kelurahan yang Mengalami Bencana Alam² Menurut Kecamatan di Kabupaten Indragiri Hilir, 2019, 2020, dan 2021
Number of Villages¹ that Had Natural Disaster² by Subdistrict in Indragiri Hilir Regency, 2019, 2020, and 2021

| Kecamatan Subdistrict | Banjir/Flood | | | Tanah Longsor/Landslide | | |
|--------------------------|--------------|-----------|-----------|-------------------------|-----------|----------|
| | 2019 | 2020 | 2021 | 2019 | 2020 | 2021 |
| (1) | (2) | (3) | (4) | (5) | (6) | (7) |
| Keritang | 2 | 6 | 4 | - | 2 | - |
| Kemuning | 2 | 2 | 6 | - | - | - |
| Reteh | - | - | 1 | - | - | - |
| Sungai Batang | - | - | 2 | - | - | - |
| Enok | - | - | 4 | - | - | 1 |
| Tanah Merah | - | - | - | 3 | 2 | 2 |
| Kuala Indragiri | - | - | - | 1 | 1 | - |
| Concong | - | 2 | - | - | 1 | 1 |
| Tembilahan | 7 | - | 1 | - | 1 | 1 |
| Tembilahan Hulu | - | - | - | 1 | 1 | 1 |
| Tempuling | - | - | - | - | 2 | - |
| Kempas | - | 1 | - | - | 1 | 1 |
| Batang Tuaka | 4 | - | 5 | - | 1 | - |
| Gaung Anak Serka | - | - | 1 | - | - | - |
| Gaung | 1 | - | 3 | 1 | - | - |
| Mandah | - | - | - | - | - | - |
| Kateman | - | - | 1 | - | - | - |
| Pelangiran | - | - | 2 | - | - | - |
| Teluk Belengkong | - | - | - | - | - | - |
| Pulau Burung | - | - | 5 | - | - | - |
| Indragiri Hilir | 16 | 11 | 35 | 6 | 12 | 7 |

Catatan/Note: ¹ Desa pada tabel ini termasuk Unit Permukiman Transmigrasi (UPT) yang masih dibina oleh kementerian terkait dan nagari di Provinsi Sumatera Barat/Villages in this table are included in Transmigration Settlement Unit which is still fostered by the relevant ministries and the nagari in the Province of Sumatera Barat

² Terjadi dalam tiga tahun terakhir sampai dengan saat pencacahan/Occured during the last three years by the time of enumeration

Sumber/Source: BPS, Pendataan Potensi Desa (Podes)/BPS-Statistics Indonesia, Village Potential Data Collecting

Tabel
Table 4.3.7**Jumlah Kejadian Kebakaran Menurut Bulan di Kabupaten Indragiri Hilir, 2021**
Number of Fire Accidents by Month in Indragiri Hilir Regency, 2021

| Bulan Month | Jumlah Kebakaran Number of Fires | Area Kebakaran Fire Area | Korban Meninggal Died Victim | Korban Luka Wounded Victim |
|---------------------|--|-----------------------------|------------------------------------|-------------------------------|
| (1) | (2) | (3) | (4) | (5) |
| Januari/January | 2 | Pemukiman | - | - |
| Februari/February | 3 | Pemukiman | - | - |
| Maret/March | 4 | Pemukiman | - | - |
| April/April | 3 | Pemukiman | - | - |
| Mei/May | 3 | Pemukiman | - | - |
| Juni/June | 5 | Pemukiman | - | - |
| Juli/July | 2 | Pemukiman | - | - |
| Agustus/August | 2 | Pemukiman | - | - |
| September/September | 1 | Pemukiman | - | - |
| Oktober/October | 2 | Pemukiman | - | 1 |
| November/November | 3 | Pemukiman | - | - |
| Desember December | 4 | Pemukiman | 1 | 10 |
| 2021 | 34 | | 1 | 11 |

Sumber/Source: Dinas Pemadam Kebakaran dan Penyelamatan Kabupaten Indragiri Hilir/
Fire and Rescue Agency of Indragiri Hilir Regency

Tabel 4.3.8 Jumlah Kejadian Kebakaran Menurut Bulan dan Penyebab Kebakaran di Kabupaten Indragiri Hilir, 2021
Table 4.3.8 Number of Fire Accidents by Month and Cause of Fire in Indragiri Hilir Regency, 2021

| Bulan Month | Penyebab Kebakaran/Cause of Fire | | | | | Jumlah Total |
|---------------------|----------------------------------|---------------|------------------------|--------------------|---------------------|-----------------|
| | Tabung Gas | Lampu Lamp | Listrik Electricity | Rokok Cigarette | Lain-lain Others | |
| (1) | (2) | (3) | (4) | (5) | (6) | (7) |
| Januari/January | - | ... | 2 | ... | - | 2 |
| Februari/February | - | ... | 2 | ... | 1 | 3 |
| Maret/March | - | ... | 4 | ... | - | 4 |
| April/April | - | ... | 1 | ... | 2 | 3 |
| Mei/May | - | ... | 1 | ... | 2 | 3 |
| Juni/June | - | ... | 2 | ... | 3 | 5 |
| Juli/July | - | ... | 2 | ... | - | 2 |
| Agustus/August | - | ... | - | ... | ² | 2 |
| September/September | - | ... | 1 | ... | - | 1 |
| Oktober/October | - | ... | 1 | ... | 1 | 2 |
| November/November | - | ... | 2 | ... | 1 | 3 |
| Desember/December | 1 | ... | 3 | ... | - | 4 |
| 2021 | 1 | ... | 21 | ... | 12 | 34 |

Catatan/Note: ¹ Lampu Colok/Traditional Lamp

² Obat Nyamuk/Insect Repellent

Sumber/Source: Dinas Pemadam Kebakaran dan Penyelamatan Kabupaten Indragiri Hilir/
 Fire and Rescue Agency of Indragiri Hilir Regency

Tabel
Table 4.3.9

Jumlah Kejadian Kebakaran Menurut Bulan dan Pokok Benda yang Terbakar di Kabupaten Indragiri Hilir, 2021
Number of Fire Accidents by Month and Fired Material in Indragiri Hilir Regency, 2021

| Bulan Month | -Pokok Benda yang Terbakar/Fired Material- | | | | | |
|---------------------|--|-----------------|---|--|--|---------------------|
| | Bangunan Perumahan Residential Building | Pasar Market | Bangunan Industri Industry Buiding | Pusat Pertokoan Shopping Centre | Bangunan Umum Public Building | Lain-lain Others |
| (1) | (2) | (3) | (4) | (5) | (6) | (7) |
| Januari/January | 2 | - | - | - | - | - |
| Februari/February | 3 | - | - | - | - | - |
| Maret/March | 14 | - | - | - | - | - |
| April/April | 8 | - | - | - | - | 1 ¹ |
| Mei/May | 8 | - | - | - | - | 1 ² |
| Juni/June | 3 | - | - | - | - | 2 |
| Juli/July | 2 | - | - | - | - | - |
| Agustus/August | 2 | - | - | - | - | 1 ¹ |
| September/September | 1 | - | - | - | - | - |
| Oktober/October | 2 | - | - | - | - | - |
| November/November | 1 | - | - | 1 | - | 1 |
| Desember/December | 5 | - | - | - | - | 1 ¹ |
| 2021 | 51 | - | - | 1 | - | 6 |

Catatan/Note: ¹ Kapal Motor

² Gudang

Sumber/Source: Dinas Pemadam Kebakaran dan Penyelamatan Kabupaten Indragiri Hilir/
Fire and Rescue Agency of Indragiri Hilir Regency

4.4 KRIMINALITAS CRIME

Tabel 4.4.1 Lokasi dan Jumlah Pos Polisi Kepolisian Sektor Indragiri Hilir, 2021
Location and Number of Pos of Regional and Sector Police Force Indragiri Hilir Regency, 2021

| Satuan Kerja Unit | Lokasi Location | Jumlah Pos Polisi |
|-------------------------------------|---|-------------------|
| (1) | (2) | (3) |
| Polres Indragiri Hilir | Jl. Gajah Mada No. 02 Kel. Tembilahan Kota | - |
| Polsek Keritang | Jl. Ahmad Yani Kel. Kotabaru Reteh | 2 |
| Polsek Kemuning | Jl. Lintas Timur KM 293 Kel. Selensen | 1 |
| Polsek Reteh | Jl. Riau No. 19 Kel. Pulau Kijang | 2 |
| Polsek Sungai Batang | Jl. Pendidikan No. 01 Kel. Benteng | - |
| Polsek Enok | Jl. Gajah Mada No. 11 Kel. Enok | 3 |
| Polsek Tanah Merah | Jl. Taman Murni No. 206 Kel Kuala Enok | 3 |
| Polsek Kuala Indragiri | Jl. Pendidikan No. 03 Kel. Sapat | - |
| Polsek Concong | Jl. Datuk Laksamana No. 33 Kel. Concong Luar | - |
| Polsek Tembilahan | Jl. Sungai Beringin Kel. Sei. Beringin | - |
| Polsek Tembilahan Hulu | Jl. Provinsi Dsn. Penyemahan Desa pulau Palas | - |
| Polsek Tempuling | Jl. Provinsi No. 138 Kel. Sungai Salak | 2 |
| Polsek Kempas | Jl. Pel. Samudra II Rumbai Jaya | 5 |
| Polsek Batang Tuaka | Jl. Kesehatan No. 04 Kel. Sungai Piring | 2 |
| Polsek Gaung Anak Serka | Jl. H. Hasan Thaha No. 08 Kel. Teluk Pinang | 1 |
| Polsek Gaung | Jl. Riau No. 83 Kel. Kuala Lahang | - |
| Polsek Mandah | Jl. Tengku Syarif No. 14 Khairiah Mandah | 3 |
| Polsek Kateman | Jl. H. Abdul Manaf Kel. Tagaraja | 1 |
| Polsek Pelangiran | Jl. Sirajuddin No. 04 Kel. Pelangiran | - |
| Polsek Teluk Belengkong | Jl. Pendidikan No. 01 Desa Saka Rotan | - |
| Polsek Pulau Burung | Jl. Bandung No. 01 Desa Pulau Burung | - |
| Polsek Kawasan Pelabuhan Tembilahan | Jl. Jend Sudirman No. 72 Kel. Tembilahan Kota | - |

Sumber/Source: Kepolisian Resor Indragiri Hilir / Regional Police Force of Indragiri Hilir

Tabel
Table 4.4.2**Jumlah Kecelakaan Lalu Lintas, Korban, dan Kerugian Materil karena Tabrakan Menurut Bulan di Kabupaten Indragiri Hilir, 2021**
Number of Traffic Accident, Victims, and Material Losses Due to by Collision by Month in Indragiri Hilir Regency, 2021

| Bulan Month | Jumlah Kecelakaan Number of Accident | Meninggal Died | Korban (orang) Victims (person) | | Kerugian Materil (Rupiah) Material Loss |
|------------------------|---|-------------------|------------------------------------|----------------------------|---|
| | | | Luka Berat Bodily Harm | Luka Ringan Flesh Wound | |
| (1) | (2) | (3) | (4) | (5) | (6) |
| Januari January | 6 | 2 | 1 | 4 | 15 100 000 |
| Februari February | 2 | 1 | - | 1 | 1 300 000 |
| Maret March | 3 | 4 | 1 | 2 | 34 000 000 |
| April April | 5 | 4 | 1 | 5 | 30 700 000 |
| Mei May | 7 | 5 | - | 3 | 74 400 000 |
| Juni June | 8 | 8 | 1 | 5 | 15 400 000 |
| Juli July | 7 | 7 | 4 | 1 | 16 200 000 |
| Agustus August | 5 | 4 | 1 | 3 | 4 500 000 |
| September September | 3 | 1 | 1 | 3 | 203 400 000 |
| Oktober October | 4 | 3 | 2 | 2 | 33 700 000 |
| November November | 1 | - | - | 2 | 3 000 000 |
| Desember December | 6 | 4 | - | 8 | 11 450 000 |
| 2021 | 57 | 43 | 12 | 39 | 443 150 000 |
| 2020 | 28 | 21 | 8 | 16 | 72 000 000 |
| 2019 | 48 | 34 | 8 | 37 | 123 800 000 |

Sumber/Source: Kepolisian Resor Indragiri Hilir /Regional Police Force of Indragiri Hilir

Tabel 4.4.3 **Jumlah Kecelakaan Lalu Lintas Korban, dan Kerugian Materil karena Kecelakaan Murni Menurut Bulan di Kabupaten Indragiri Hilir, 2021**
Number of Traffic Accident, Victims, and Material Losses Due to Pure Collision by Month in Indragiri Hilir Regency, 2021

| Bulan Month | Jumlah Kecelakaan Number of Accident | Meninggal Died | Korban (orang) Victims (person) | | Kerugian Materil (Rupiah) Material Loss |
|------------------------|---|-------------------|------------------------------------|----------------------------|--|
| | | | Luka Berat Bodily Harm | Luka Ringan Flesh Wound | |
| (1) | (2) | (3) | (4) | (5) | (6) |
| Januari January | 1 | 1 | - | - | 500 000 |
| Februari February | - | - | - | - | - |
| Maret March | - | - | - | - | - |
| April April | 1 | 1 | - | 1 | 200 000 |
| Mei May | 1 | - | - | 1 | 30 000 000 |
| Juni June | 1 | - | - | 1 | 100 000 |
| Juli July | 1 | - | 1 | - | 1000 000 |
| Agustus August | 1 | 1 | - | - | 100 000 |
| September September | - | - | - | - | - |
| Oktober October | - | - | - | - | - |
| November November | - | - | - | - | - |
| Desember December | - | - | - | - | - |
| 2021 | 6 | 3 | 1 | 3 | 31 900 000 |
| 2020 | 7 | 3 | 3 | 4 | 4 500 000 |
| 2019 | 5 | 3 | - | 5 | 15 500 000 |

Sumber/Source: Kepolisian Resor Indragiri Hilir /Regional Police Force of Indragiri Hilir

Tabel
Table 4.4.4

Jumlah Kecelakaan Lalu Lintas, Korban, dan Kerugian Materil karena Tabrak Lari Menurut Bulan di Kabupaten Indragiri Hilir, 2021
Number of Traffic Accident, Victims, and Material Losses Due to Hit and Run by Month in Indragiri Hilir Regency, 2021

| Bulan Month | Jumlah Kecelakaan Number of Accident | Meninggal Died | Korban (orang) Victims (person) | | Kerugian Materil (Rupiah) Material Loss |
|------------------------|---|-------------------|------------------------------------|----------------------------|--|
| | | | Luka Berat Bodily Harm | Luka Ringan Flesh Wound | |
| (1) | (2) | (3) | (4) | (5) | (6) |
| Januari January | 1 | - | 1 | - | 2 000 000 |
| Februari February | - | - | - | - | - |
| Maret March | 1 | 1 | - | - | 2 000 000 |
| April April | 1 | 1 | - | - | 500 000 |
| Mei May | - | - | - | - | - |
| Juni June | - | - | - | - | - |
| Juli July | 1 | 2 | - | - | 200 000 |
| Agustus August | - | - | - | - | - |
| September September | - | - | - | - | - |
| Oktober October | 1 | - | 1 | - | 500 000 |
| November November | - | - | - | - | - |
| Desember December | - | - | - | - | - |
| Indragiri Hilir | 5 | 4 | 2 | - | 5 200 000 |

Sumber/Source: Kepolisian Resor Indragiri Hilir /Regional Police Force of Indragiri Hilir

Tabel
Table 4.4.5**Jumlah Tindak Pidana (JTP) dan Penyelesaian Tindak Pidana (PTP) Kasus Kriminalitas Wilayah Hukum Kepolisian Resor Indragiri Hilir Menurut Bulan, 2021**
Crime Total and Crime Clearance by Month in Regional Police Force of Indragiri Hilir, 2021

| Bulan Month | Jumlah Tindak Pidana (JTP) Crime Total | Penyelesaian Tindak Pidana (PTP) Crime Clearance |
|-------------------------------|---|---|
| (1) | (2) | (3) |
| Januari <i>January</i> | 16 | 14 |
| Februari <i>February</i> | 10 | 14 |
| Maret <i>March</i> | 18 | 16 |
| April <i>April</i> | 10 | 16 |
| Mei <i>May</i> | 25 | 15 |
| Juni <i>June</i> | 19 | 8 |
| Juli <i>July</i> | 19 | 27 |
| Agustus <i>August</i> | 14 | 21 |
| September <i>September</i> | 20 | 25 |
| Oktober <i>October</i> | 16 | 6 |
| November <i>November</i> | 8 | 5 |
| Desember <i>December</i> | 13 | 13 |
| 2021 | 188 | 180 |
| 2020 | 193 | 186 |
| 2019 | 219 | 177 |

Sumber/Source: Kepolisian Resor Indragiri Hilir /Regional Police Force of Indragiri Hilir

Tabel
Table 4.4.6**Jumlah Tindak Pidana (JTP) dan Penyelesaian Tindak Pidana (PTP) Kasus Kriminalitas Menurut Jenis Perkara Wilayah Hukum Kepolisian Resor Indragiri Hilir, 2021**
Crime Total and Crime Clearance by Type of Cases in Regional Police Force of Indragiri Hilir, 2021

| Jenis Perkara <i>Type of Cases</i> | Jumlah Tindak Pidana (JTP) <i>Crime Total</i> | Penyelesaian Tindak Pidana (PTP) <i>Crime Clearance</i> |
|--|--|--|
| (1) | (2) | (3) |
| Pencurian Dengan Kekerasan (Curas) <i>Violent Theft</i> | 12 | 11 |
| Pencurian Dengan Pemberatan (Curat) <i>Theft with a fighting</i> | 25 | 25 |
| Pencurian Kendaraan Bermotor (Curanmor) <i>Motor Vehicle Theft</i> | 11 | 4 |
| Pencurian Biasa (Cubis) <i>Ordinary Theft</i> | 11 | 11 |
| Penganiayaan <i>Persecution</i> | - | - |
| Penganiayaan Dengan Pemberatan (Anirat) <i>Persecution with a weighting</i> | 9 | 11 |
| Penganiayaan Ringan <i>Mild Persecution</i> | 20 | 15 |
| Pembunuhan <i>Murder</i> | 5 | 3 |
| Pencurian <i>Theft</i> | - | - |
| Penggelapan <i>Embezzlement</i> | 8 | 8 |
| Penggeroyokan <i>Beatings</i> | 4 | 2 |
| Perjudian <i>Gambling</i> | 17 | 21 |
| Penipuan <i>Fraud</i> | 7 | 7 |
| Pemerkosaan <i>Chantage</i> | - | - |

Lanjutan Tabel/Continued Table 4.4.6

| Jenis Perkara <i>Type of Cases</i> | -Jumlah Tindak Pidana -(JTP) <i>Crime Total</i> | Penyelesaian Tindak Pidana (PTP) <i>Crime Clearance</i> |
|---|---|---|
| (1) | (4) | (5) |
| Pengrusakan <i>Destruction</i> | 1 | 1 |
| Kebakaran <i>Fire</i> | - | - |
| Pengancaman <i>Threatening</i> | 6 | 4 |
| Pemerasaan <i>Chantage</i> | - | - |
| Pertolongan Jahat <i>Evil Help</i> | 1 | 7 |
| Kekerasan Dalam Rumah Tangga (KDRT) <i>Domestic Violence</i> | 8 | 7 |
| Senjata Tajam (Sajam) <i>Sharp Weapon</i> | - | - |
| Perlindungan Anak <i>Child Protection</i> | 20 | 17 |
| Korupsi <i>Corruption</i> | 1 | 1 |
| Migas <i>Oil and Gas</i> | - | - |
| Lingkungan Hidup <i>Living Environment</i> | 6 | 6 |
| Senjata Api (Senpi) <i>Firearms</i> | 1 | 1 |
| Uang Palsu (Upal) <i>Counterfeit money</i> | - | - |
| Penggelapan Dalam Jabatan <i>Embezzlement in Office</i> | 2 | 1 |
| Percobaan Pencurian <i>Attempted Theft</i> | - | - |

Lanjutan Tabel/*Continued Table* 4.4.6

| Jenis Perkara <i>Type of Cases</i> | Jumlah Tindak Pidana (JTP) <i>Crime Total</i> | Penyelesaian Tindak Pidana (PTP) <i>Crime Clearance</i> |
|---|--|---|
| (1) | (4) | (5) |
| Pencurian Dalam Keluarga <i>theft in Family</i> | - | - |
| Melarikan Anak Dibawah Umur <i>Escaping Minor</i> | - | - |
| Pencabulan <i>Molestation</i> | 5 | 5 |
| Kelalaian <i>Negligence</i> | - | - |
| Informasi dan Transaksi Elektronik <i>Electronic Information and Transaction</i> | 3 | 4 |
| Karlahut <i>Forest Land Fire</i> | 6 | 6 |
| Lumdup | - | - |
| Kesehatan <i>Health</i> | 2 | 2 |
| Penemuan Mayat <i>Corpse Discovery</i> | 2 | - |
| Perzinahan <i>Adultery</i> | - | - |
| Pelayaran <i>Shipping</i> | - | - |
| Kepabeanan <i>Customs</i> | - | - |
| 2021 | 188 | 180 |
| 2020 | 201 | 194 |
| 2019 | 219 | 187 |

Sumber/*Source*: Kepolisian Resor Indragiri Hilir /*Regional Police Force of Indragiri Hilir*

Tabel
Table 4.4.7

Jumlah Surat Izin Mengemudi (SIM) Baru yang Diterbitkan oleh Kepolisian Resor Indragiri Hilir Menurut Bulan dan Jenis SIM, 2021
Number of New Driving Licenses Published by Regional Police Force of Indragiri Hilir by Month and Kind of Licenses, 2021

| Bulan Month | Surat Izin Mengemudi (SIM) Driving License | | | Jumlah Total |
|------------------------|---|----------|--------------|-----------------|
| | A | D | C | |
| (1) | (2) | (3) | (4) | (5) |
| Januari January | 130 | - | 177 | 307 |
| Februari February | 106 | 1 | 131 | 238 |
| Maret March | 130 | - | 139 | 269 |
| April April | 107 | - | 120 | 227 |
| Mei May | 112 | - | 196 | 308 |
| Juni June | 126 | - | 181 | 307 |
| Juli July | 92 | - | 129 | 221 |
| Agustus August | 93 | - | 148 | 241 |
| September September | 121 | - | 185 | 306 |
| Oktober October | 121 | - | 154 | 275 |
| November November | 145 | - | 236 | 381 |
| Desember December | 152 | - | 195 | 347 |
| 2021 | 1 435 | 1 | 1 991 | 3 427 |
| 2020 | 1 322 | 1 | 2 325 | 3 648 |
| 2019 | 1 452 | - | 3 154 | 4 606 |

Sumber/Source: Kepolisian Resor Indragiri Hilir /Regional Police Force of Indragiri Hilir

Tabel 4.4.8
Table

Jumlah Perpanjangan Surat Izin Mengemudi (SIM) yang Diterbitkan oleh Kepolisian Resor Indragiri Hilir Menurut Bulan dan Jenis SIM, 2021
Number of Extension of Driving Licenses Published by Regional Police Force of Indragiri Hilir by Month and Kind of Licenses, 2021

| Bulan Month | Surat Izin Mengemudi (SIM) Driving License | | | | | | | | Jumlah Total |
|------------------------|---|----------|--------------|----------|----------|-----------|----------|----------|-----------------|
| | A | AU | C | D | BI | BIU | BII | BIIU | |
| (1) | (2) | (3) | (4) | (5) | (6) | (7) | (8) | (9) | (10) |
| Januari January | 98 | - | 248 | - | - | - | - | 1 | 347 |
| Februari February | 70 | - | 199 | - | 1 | - | - | - | 270 |
| Maret March | 84 | - | 235 | - | - | 4 | - | 2 | 322 |
| April April | 79 | - | 234 | - | 1 | - | - | - | 314 |
| Mei May | 77 | - | 240 | - | - | 4 | - | - | 318 |
| Juni June | 96 | - | 319 | - | - | 4 | - | - | 416 |
| Juli July | 80 | - | 222 | - | 1 | - | - | - | 303 |
| Agustus August | 73 | - | 227 | - | - | - | - | 1 | 301 |
| September September | 65 | - | 214 | - | - | - | - | - | 279 |
| Oktober October | 54 | - | 177 | - | - | - | - | - | 231 |
| November November | 86 | - | 282 | - | - | 1 | - | - | 369 |
| Desember December | 109 | - | 460 | - | - | 4 | - | - | 573 |
| 2021 | 971 | - | 3 057 | - | 3 | 8 | - | 4 | 4 043 |
| 2020 | 950 | - | 3 438 | 1 | 5 | 12 | - | - | 4 406 |
| 2019 | 1 030 | - | 4 098 | - | 4 | 6 | 1 | 3 | 5 142 |

Sumber/Source: Kepolisian Resor Indragiri Hilir /Regional Police Force of Indragiri Hilir

Tabel
Table 4.4.9

Jumlah Peningkatan Surat Izin Mengemudi (SIM) yang Diterbitkan oleh Kepolisian Resor Indragiri Hilir Menurut Bulan dan Jenis SIM, 2021
Number of Improved Driving Licenses Published by Regional Police Force of Indragiri Hilir by Month and Kind of Licenses, 2021

| Bulan Month | Surat Izin Mengemudi (SIM)/ Driving License | | | | | Jumlah Total |
|------------------------|---|-----------|-----------|----------|----------|-----------------|
| | AU | BI | BIU | BII | BIIU | |
| (1) | (2) | (3) | (4) | (5) | (6) | (7) |
| Januari January | - | - | 1 | - | - | 1 |
| Februari February | - | - | - | 1 | - | 1 |
| Maret March | - | - | - | - | - | - |
| April April | - | 2 | - | - | - | 2 |
| Mei May | - | - | - | - | - | - |
| Juni June | - | - | 1 | - | 1 | 2 |
| Juli July | - | 1 | - | - | - | 1 |
| Agustus August | - | 1 | - | - | - | 1 |
| September September | - | 2 | 1 | - | 1 | 4 |
| Oktober October | - | 2 | 2 | - | - | 4 |
| November November | 1 | 1 | - | - | - | 2 |
| Desember December | - | 1 | 5 | - | - | 6 |
| 2021 | 1 | 10 | 10 | 1 | 2 | 24 |
| 2020 | - | 17 | 10 | 2 | 1 | 30 |
| 2019 | 1 | 22 | 15 | - | 5 | 43 |

Sumber/Source: Kepolisian Resor Indragiri Hilir /Regional Police Force of Indragiri Hilir

Tabel
Table 4.4.10

Jumlah Tindak Pidana (JTP) Kasus Narkotika Menurut Bulan dan Jenis Perkara Wilayah Hukum Kepolisian Resor Indragiri Hilir, 2021
Number of Drugs Cases Reported by Month and Types of Cases in Regional Police Force of Indragiri Hilir, 2021

| Bulan Month | Jenis Type | | | Jumlah Total |
|------------------------|--------------------|---------------|----------------|-----------------|
| | Ganja Marijuana | Sabu Shabu | XTC Ecstasy | |
| (1) | (2) | (3) | (4) | (5) |
| Januari January | - | 9 | - | 9 |
| Februari February | - | 11 | 2 | 13 |
| Maret March | - | 4 | 1 | 5 |
| April April | - | 3 | - | 3 |
| Mei May | - | 2 | - | 2 |
| Juni June | - | 3 | - | 3 |
| Juli July | - | 6 | - | 8 |
| Agustus August | 1 | 5 | 1 | 5 |
| September September | - | 9 | - | 9 |
| Oktober October | - | 4 | - | 4 |
| November November | - | 5 | - | 5 |
| Desember December | - | 1 | - | 1 |
| 2021 | 1 | 62 | 4 | 67 |
| 2020 | - | 55 | 6 | 61 |
| 2019 | 4 | 61 | 2 | 67 |

Sumber/Source: Kepolisian Resor Indragiri Hilir /Regional Police Force of Indragiri Hilir

Tabel
Table 4.4.11**Penyelesaian Tindak Pidana Kasus Narkotika Menurut Bulan dan Jenis Perkara Wilayah Hukum Kepolisian Resor Indragiri Hilir, 2021**
Number of Drugs Cases Resolved by Month and Types of Cases in Regional Police Force of Indragiri Hilir, 2021

| Bulan Month | Jenis Type | | | Jumlah Total |
|------------------------|--------------------|---------------|----------------|-----------------|
| | Ganja Marijuana | Sabu Shabu | XTC Ecstasy | |
| (1) | (2) | (3) | (4) | (5) |
| Januari January | - | - | - | - |
| Februari February | - | 1 | - | 1 |
| Maret March | - | 10 | 1 | 11 |
| April April | - | 16 | 4 | 20 |
| Mei May | - | 2 | 1 | 3 |
| Juni June | - | 6 | - | 6 |
| Juli July | - | 4 | - | 4 |
| Agustus August | - | 4 | 2 | 6 |
| September September | 1 | 10 | 1 | 12 |
| Oktober October | - | 7 | - | 7 |
| November November | - | 15 | - | 15 |
| Desember December | - | 16 | - | 16 |
| 2021 | 1 | 91 | 9 | 101 |
| 2020 | 1 | 67 | 6 | 74 |
| 2019 | 5 | 83 | 4 | 92 |

Sumber/Source: Kepolisian Resor Indragiri Hilir /Regional Police Force of Indragiri Hilir

Tabel 4.4.12 Jumlah Kejahatan yang Dilaporkan, Risiko Penduduk Terjadi Tindak Pidana per 100.000 Penduduk, Persentase Penyelesaian Tindak Pidana, dan Selang Waktu Terjadinya Tindak Pidana Menurut Bulan Kepolisian Resort di Kabupaten Indragiri Hilir, 2021 (Sat Reskrim)
Crime Total, Crime Rate per 100,000 Population, Percentage of Crime Clearance, and Time Interval of Crime Occurrence by Departmental (Resort) Police Office in Indragiri Hilir, 2021

| Bulan Month | Jumlah Kejahatan yang Dilaporkan Crime Total | Risiko Penduduk Terkena Kejahatan per 100.000 Penduduk Crime Rate | Persentase Penyelesaian Kejahatan Clearance Rate | Selang Waktu Terjadi Kejahatan Crime Clock |
|------------------------|--|---|---|--|
| (1) | (2) | (3) | (4) | (5) |
| Januari January | 16 | 2.17 | 87.5 | 46.30' |
| Februari February | 10 | 1.3 | 140 | 67.2' |
| Maret March | 18 | 2.4 | 88 | 41.20' |
| April April | 10 | 1.3 | 160 | 72. |
| Mei May | 25 | 3.4 | 60 | 29.45'36" |
| Juni June | 19 | 2.5 | 42 | 37.53'41" |
| Juli July | 19 | 2.5 | 142 | 39.9'25" |
| Agustus August | 14 | 1.9 | 150 | 53.8'31" |
| September September | 20 | 2.7 | 125 | 36. |
| Oktober October | 16 | 2.17 | 37 | 46.30' |
| November November | 8 | 1.0 | 62 | 90. |
| Desember December | 13 | 1.7 | 100 | 57.13'48" |
| Indragiri Hilir | 188 | 25.56 | 1 193.5 | |

Sumber/Source: Kepolisian Resor Indragiri Hilir /Regional Police Force of Indragiri Hilir

Tabel 4.4.13 Jumlah Kejahatan yang Dilaporkan, Risiko Penduduk Terjadi Tindak Pidana per 100.000 Penduduk, Persentase Penyelesaian Tindak Pidana, dan Selang Waktu Terjadinya Tindak Pidana Menurut Bulan Kepolisian Resort di Kabupaten Indragiri Hilir, 2021 (Sat Narkoba)
Crime Total, Crime Rate per 100,000 Population, Percentage of Crime Clearance, and Time Interval of Crime Occurance by Departmental (Resort) Police Office in Indragiri Hilir, 2021

| Bulan Month | Jumlah Kejahatan yang Dilaporkan Crime Total | Risiko Penduduk Terkena Kejahatan per 100.000 Penduduk Crime Rate | Persentase Penyelesaian Kejahatan Clearance Rate | Selang Waktu Terjadi Kejahatan Crime Clock |
|------------------------|--|---|---|--|
| (1) | (2) | (3) | (4) | (5) |
| Januari January | 9 | 1.20 | - | 82.36' |
| Februari February | 13 | 1.73 | 7.7 | 51.41'24" |
| Maret March | 5 | 0.67 | 220 | 148.48' |
| April April | 3 | 0.40 | 666.7 | 240 |
| Mei May | 2 | 0.27 | 150 | 372 |
| Juni June | 3 | 0.40 | 200 | 240 |
| Juli July | 8 | 1.07 | 50 | 93 |
| Agustus August | 5 | 0.67 | 120 | 144 |
| September September | 9 | 1.20 | 133.3 | 82.36' |
| Oktober October | 4 | 0.53 | 175 | 186 |
| November November | 5 | 0.67 | 300 | 144 |
| Desember December | 1 | 0.13 | 1 600 | 744 |
| Indragiri Hilir | 67 | 8.94 | 101 | |

Sumber/Source: Kepolisian Resor Indragiri Hilir /Regional Police Force of Indragiri Hilir

Tabel 4.4.14 Lokasi dan Jumlah Personil Kepolisian Resor dan Kepolisian Sektor Indragiri Hilir, 2021
Table Location and Number of Personnel of Regional and Sector Police Force Indragiri Hilir Regency, 2021

| Satuan Kerja Unit | Laki-laki | Perempuan |
|-------------------------------------|------------|-----------|
| (1) | (2) | (3) |
| Polres Indragiri Hilir | 281 | 22 |
| Polsek Keritang | 25 | - |
| Polsek Kemuning | 27 | - |
| Polsek Reteh | 16 | - |
| Polsek Sungai Batang | 12 | - |
| Polsek Enok | 15 | - |
| Polsek Tanah Merah | 16 | 1 |
| Polsek Kuala Indragiri | 15 | - |
| Polsek Concong | 11 | - |
| Polsek Tembilihan | 14 | - |
| Polsek Tembilihan Hulu | 19 | - |
| Polsek Tempuling | 16 | - |
| Polsek Kempas | 26 | - |
| Polsek Batang Tuaka | 13 | - |
| Polsek Gaung Anak Serka | 16 | - |
| Polsek Gaung | 16 | - |
| Polsek Mandah | 15 | - |
| Polsek Kateman | 20 | - |
| Polsek Pelangiran | 15 | - |
| Polsek Teluk Belengkong | 10 | - |
| Polsek Pulau Burung | 16 | - |
| Polsek Kawasan Pelabuhan Tembilihan | 12 | 1 |
| Indragiri Hilir | 626 | 24 |

Sumber/Source: Kepolisian Resor Indragiri Hilir /Regional Police Force of Indragiri Hilir

Tabel
Table 4.4.15**Jumlah Perkara yang Diterima dan Diselesaikan Menurut Bulan di Kabupaten Indragiri Hilir, 2021**
Number of Crime Cases Reported and Resolved by Month in Indragiri Hilir Regency, 2021

| Kecamatan Subdistrict | Pidana Crime Case | | Perdata Civil Case | |
|--------------------------|---------------------------|----------------------------------|---------------------------|----------------------------------|
| | Yang Diterima Received | Yang Diselesaikan Finished | Yang Diterima Received | Yang Diselesaikan Finished |
| (1) | (2) | (3) | (4) | (5) |
| Keritang | 37 | 34 | 12 | 10 |
| Kemuning | 13 | 11 | 7 | 7 |
| Reteh | 8 | 8 | - | - |
| Sungai Batang | - | - | - | - |
| Enok | 3 | 3 | 2 | 2 |
| Tanah Merah | 18 | 14 | 2 | 2 |
| Kuala Indragiri | 1 | 1 | - | - |
| Concong | 3 | 3 | - | - |
| Tembilahan | 79 | 71 | 15 | 15 |
| Tembilahan Hulu | 42 | 38 | 5 | 5 |
| Tempuling | 16 | 14 | - | - |
| Kempas | 22 | 22 | 2 | 2 |
| Batang Tuaka | 6 | 6 | 3 | 3 |
| Gaung Anak Serka | 7 | 7 | 1 | 1 |
| Gaung | 17 | 17 | 2 | 2 |
| Mandah | 7 | 7 | - | - |
| Kateman | 32 | 29 | 5 | 5 |
| Pelangiran | 13 | 13 | 1 | 1 |
| Teluk Belengkong | - | - | - | - |
| Pulau Burung | 4 | 4 | - | - |
| 2021 | 328 | 302 | 57 | 55 |
| 2020 | 274 | 225 | 57 | 56 |
| 2019 | 255 | 202 | 50 | 45 |

Lanjutan Tabel/*Continued Table* 4.4.15

| Kecamatan <i>Subdistrict</i> | Jumlah/ <i>Total</i> | |
|---------------------------------|----------------------------------|--------------------------------------|
| | Yang Diterima <i>Received</i> | Yang Diselesaikan <i>Finished</i> |
| (1) | (6) | (7) |
| Keritang | 49 | 44 |
| Kemuning | 20 | 18 |
| ReteH | 8 | 8 |
| Sungai Batang | - | - |
| Enok | 5 | 5 |
| Tanah Merah | 20 | 16 |
| Kuala Indragiri | 1 | 1 |
| Concong | 3 | 3 |
| Tembilahan | 94 | 86 |
| Tembilahan Hulu | 47 | 43 |
| Tempuling | 16 | 14 |
| Kempas | 24 | 24 |
| Batang Tuaka | 9 | 9 |
| Gaung Anak Serka | 8 | 8 |
| Gaung | 19 | 19 |
| Mandah | 7 | 7 |
| Kateman | 37 | 34 |
| Pelangiran | 14 | 14 |
| Teluk Belengkong | - | - |
| Pulau Burung | 4 | 4 |
| 2021 | 385 | 357 |
| 2020 | 331 | 281 |
| 2019 | 305 | 247 |

Sumber/*Source*: Pengadilan Negeri Tembilahan/*Tembilahan District Court*

Tabel 4.4.16 **Jumlah Perkara Pidana yang Diputuskan dan Sisa Perkara Menurut Jenis Perkara di Kabupaten Indragiri Hilir, 2021**
Number of Decided Criminal Cases and the Rest of Case by Kind of Case in Indragiri Hilir Regency, 2021

| Jenis Perkara <i>Kind of Case</i> | Yang Diputuskan <i>Decided</i> | Sisa Perkara <i>The Rest of Case</i> |
|--------------------------------------|-----------------------------------|---|
| (1) | (2) | (3) |
| Biasa <i>Usual</i> | 334 | 43 |
| Singkat <i>Brief</i> | - | - |
| Lalu Lintas <i>Traffic</i> | 3 149 | - |
| Ekonomi <i>Economy</i> | - | - |
| Cepat <i>Fast</i> | 2 | - |
| Korupsi <i>Corruption</i> | - | - |
| Narkotika <i>Narcotics</i> | - | - |
| Pidana Anak | 8 | 1 |
| Pra Peradilan | 3 | - |
| 2021 | 3 496 | 44 |
| 2020 | 5 684 | 49 |
| 2019 | 5 945 | 53 |
| 2018 | 3 013 | 48 |
| 2017 | 4 399 | 39 |
| 2016 | 3 376 | 15 |
| 2015 | 4 284 | 81 |

Sumber/Source: Pengadilan Negeri Tembilahan/Tembilahan District Court

Tabel
Table 4.4.17**Jumlah Sisa Perkara Pidana Tahun Lalu dan Perkara Pidana yang Baru Masuk di Kabupaten Indragiri Hilir, 2021**
Number of the Rest of Crime Case Last Year and New Entered Crime Case in Indragiri Hilir Regency, 2021

| Jenis Perkara <i>Kind of Case</i> | Sisa Perkara Tahun Lalu <i>The Rest of Case Last Year</i> | Perkara yang Baru Masuk <i>New Entered Case</i> |
|---|---|---|
| (1) | (2) | (3) |
| Biasa <i>Usual</i> | 49 | 328 |
| Singkat <i>Brief</i> | - | - |
| Lalu Lintas <i>Traffic</i> | - | 3 149 |
| Ekonomi <i>Economy</i> | - | - |
| Cepat <i>Fast</i> | - | 2 |
| Korupsi <i>Corruption</i> | - | - |
| Narkotika <i>Narcotics</i> | - | - |
| Pidana Anak | - | 9 |
| Pra Peradilan | - | 3 |
| 2021 | 49 | 3 491 |
| 2020 | 53 | 5 680 |
| 2019 | 48 | 5 950 |
| 2018 | 39 | 3 022 |
| 2017 | 15 | 4 423 |
| 2016 | 60 | 3 391 |
| 2015 | 40 | 4 365 |

Sumber/Source: Pengadilan Negeri Tembilahan/Tembilahan District Court

Tabel 4.4.18 Jumlah Gugatan dan Permohonan Perkara Perdata di Kabupaten Indragiri Hilir, 2021
Number of Accusation and Application of Civil Cases in Indragiri Hilir Regency, 2021

| Jenis Perkara <i>Kind of Case</i> | Gugatan <i>Accusation</i> | Permohonan <i>Application</i> |
|--|------------------------------|----------------------------------|
| (1) | (2) | (3) |
| Sisa Tahun Lalu <i>The Rest of Last Year</i> | - | 1 |
| Masuk Tahun Ini <i>Enter This Year</i> | 9 | 33 |
| Diputuskan Tahun Ini <i>Decided This Year</i> | 6 | 32 |
| Perkara dicabut | 1 | 2 |
| Sisa Tahun Ini <i>The Rest of This Year</i> | 2 | - |

Sumber/Source: Pengadilan Negeri Tembilahan/Tembilahan District Court

Tabel
Table 4.4.19**Jumlah Narapidana Menurut Bulan dan Jenis Kelamin di
Kabupaten Indragiri Hilir, 2020-2021**
**Number of Prisoner by Month and Sex in Indragiri Hilir
Regency, 2020-2021**

| Bulan Month | 2020 | | | 2021 | | |
|------------------------|-------------------|---------------------|-----------------|-------------------|---------------------|-----------------|
| | Laki-laki Male | Perempuan Female | Jumlah Total | Laki-laki Male | Perempuan Female | Jumlah Total |
| (1) | (2) | (3) | (4) | (5) | (6) | (7) |
| Januari January | 728 | 21 | 749 | 677 | 11 | 688 |
| Februari February | 726 | 21 | 747 | 679 | 11 | 690 |
| Maret March | 728 | 19 | 747 | 722 | 21 | 743 |
| April April | 649 | 18 | 667 | 721 | 21 | 742 |
| Mei May | 651 | 16 | 667 | 722 | 22 | 744 |
| Juni June | 650 | 15 | 665 | 784 | 24 | 808 |
| Juli July | 645 | 16 | 661 | 776 | 24 | 800 |
| Agustus August | 649 | 18 | 667 | 766 | 21 | 787 |
| September September | 652 | 19 | 671 | 828 | 22 | 850 |
| Oktober October | 678 | 19 | 697 | 829 | 22 | 851 |
| November November | 676 | 19 | 695 | 839 | 23 | 862 |
| Desember December | 676 | 19 | 695 | 861 | 26 | 887 |

Sumber/Source: Lembaga Pemasyarakatan Kelas IIA Tembilahan/ Tembilahan Detention Center Class IIA

4.5 KEMISKINAN DAN PEMBANGUNAN MANUSIA POVERTY AND HUMAN DEVELOPMENT

Tabel 4.5.1 Garis Kemiskinan, Jumlah, dan Persentase Penduduk Miskin di Kabupaten Indragiri Hilir 2007 – 2021
Poverty Line, Number, and Percentage of Poor People in Indragiri Hilir Regency 2007 - 2021

| Tahun <i>Tahun</i> | Garis Kemiskinan (Rp/Kapita/Bulan) <i>Poverty Line (Rp/Capita/Month)</i> | Penduduk Miskin <i>Poor People</i> | |
|-----------------------|--|---------------------------------------|---------------------------------|
| | | Jumlah (000) <i>Number (000)</i> | Persentase <i>Percentage</i> |
| (1) | (2) | (3) | (4) |
| 2007 | 188 063 | 97,10 | 14,57 |
| 2008 | 217 031 | 92,39 | 13,19 |
| 2009 | 219 841 | 80,60 | 11,11 |
| 2010 | 238 707 | 62,40 | 9,41 |
| 2011 | 261 927 | 52,80 | 7,65 |
| 2012 | 272 235 | 53,80 | 7,81 |
| 2013 | 282 361 | 54,20 | 7,88 |
| 2014 | 289 780 | 52,39 | 7,51 |
| 2015 | 295 781 | 56,85 | 8,11 |
| 2016 | 315 988 | 56,82 | 7,99 |
| 2017 | 368 134 | 55,40 | 7,70 |
| 2018 | 435 202 | 51,42 | 7,05 |
| 2019 | 450 728 | 48,29 | 6,54 |
| 2020 | 495 305 | 44,29 | 5,93 |
| 2021 | 518 283 | 44,61 | 6,18 |

Sumber/Source: BPS Kabupaten Indragiri Hilir, Survei Sosial Ekonomi (Susenas)/
BPS-Statistics of Indragiri Hilir, National Socioeconomic Survey

Tabel 4.5.2 **Indeks Kedalaman Kemiskinan (P1) dan Indeks Keparahan Kemiskinan (P2) di Kabupaten Indragiri Hilir, 2014 – 2021**
Table *Poverty Gap Index (P1) and Poverty Severity Index (P2) in Indragiri Hilir Regency, 2014-2021*

| Tahun Year | Indeks Kedalaman Kemiskinan Poverty Gap Index | Indeks Keparahan Kemiskinan Poverty Severity Index |
|---------------|--|---|
| (1) | (2) | (3) |
| 2014 | 1,01 | 0,24 |
| 2015 | 1,45 | 0,40 |
| 2016 | 1,29 | 0,25 |
| 2017 | 1,17 | 0,28 |
| 2018 | 1,27 | 0,36 |
| 2019 | 1,24 | 0,37 |
| 2020 | 0,96 | 0,27 |
| 2021 | 0,90 | 0,21 |

Sumber/Source: BPS Kabupaten Indragiri Hilir, Survei Sosial Ekonomi (Susenas)/
 BPS-Statistics of Indragiri Hilir, National Socioeconomic Survey

Tabel 4.5.3 Rasio Gini di Kabupaten Indragiri Hilir, 2018 – 2021
Table Gini Ratio of Indragiri Hilir Regency, 2010-2021

| Tahun Year | Rasio Gini Gini Ratio |
|---------------|--------------------------|
| (1) | (2) |
| 2018 | 0,311 |
| 2019 | 0.303 |
| 2020 | 0.310 |
| 2021 | 0.297 |

Sumber/Source: BPS Kabupaten Indragiri Hilir, Survei Sosial Ekonomi (Susenas)/
 BPS-Statistics of Indragiri Hilir, National Socioeconomic Survey

Tabel 4.5.4 Indeks Pembangunan Manusia (IPM) di Kabupaten Indragiri Hilir, 2010 – 2021
Human Development Index (HDI) in Indragiri Hilir Regency, 2010-2021

| Tahun Year | UHH ¹ Life Expectancy | HLS/EYS ² | RLS/MYS ³ | Pengeluaran per Kapita Per Capita Expenditure | IPM/HDI |
|---------------|-------------------------------------|----------------------|----------------------|---|---------|
| (1) | (2) | (3) | (4) | (5) | (6) |
| 2010 | 66,26 | 10,00 | 6,54 | 9 168 | 61,98 |
| 2011 | 66,30 | 10,49 | 6,66 | 9 269 | 62,82 |
| 2012 | 66,43 | 10,49 | 6,70 | 9 370 | 63,04 |
| 2013 | 66,50 | 10,50 | 6,74 | 9 680 | 63,44 |
| 2014 | 66,54 | 10,67 | 6,81 | 9 738 | 63,80 |
| 2015 | 66,84 | 11,38 | 6,82 | 9 787 | 64,80 |
| 2016 | 66,95 | 11,58 | 6,94 | 9 911 | 65,35 |
| 2017 | 67,07 | 11,88 | 7,18 | 10 041 | 66,17 |
| 2018 | 67,32 | 11,89 | 7,19 | 10 254 | 66,51 |
| 2019 | 67,66 | 11,90 | 7,22 | 10 382 | 66,84 |
| 2020 | 67,85 | 11,91 | 7,23 | 9 954 | 66,54 |
| 2021 | 67,98 | 11,93 | 7,24 | 9 945 | 66,63 |

Catatan/Note : ¹Usia Harapan Hidup
²Harapan Lama Sekolah/Expected Years School
³Rata-rata Lama Sekolah/Means Years School

Sumber/Source: BPS, Seri Publikasi Indeks Pembangunan Manusia/BPS-Series of Publication of Human Development Index

LUAS DAN PRODUKSI PERKEBUNAN 2020

Plantation Area and Production 2020

Kelapa Sawit Oil Palm

Luas Area **81.737** hektar
hectare

Produksi Production **266,881** ribu ton
thousand ton

bentuk produksi minyak sawit/palm oil production



Luas Area **639** hektar
hectare

Produksi Production **0,243** ribu ton
thousand ton

bentuk produksi biji kering/dry seed production

Kopi Coffee



Luas Area **3.392** hektar
hectare

Produksi Production **4,698** ribu ton
thousand ton

bentuk produksi karet kering/dry form of rubber production



Luas Area **944** hektar
hectare

Produksi Production **0,436** ribu ton
thousand ton

bentuk produksi biji kering/dry seed production

Kakao Cacao



Luas Area **225.417** hektar
hectare

Produksi Production **262,992** ribu ton
thousand ton

bentuk produksi koproal/the form of copra production

Kelapa Dalam Coconut




Luas Area **35.564** hektar
hectare

Produksi Production **50,367** ribu ton
thousand ton

bentuk produksi koproal/the form of copra production

Kelapa Hibrida Hybrid Coconut



PENJELASAN TEKNIS**TECHNICAL NOTES**

1. Lahan sawah adalah lahan pertanian yang berpetak-petak dan dibatasi oleh pematang (galangan) saluran untuk menahan/ menyalurkan air yang biasanya ditanami padi sawah tanpa memandang dari mana diperoleh atau status lahan tersebut. Lahan yang dimaksud termasuk lahan yang terdaftar di Pajak Bumi Bangunan luran Pembangunan Daerah lahan bengkok lahan serobotan lahan rawa yang ditanami padi dan lahan bekas tanaman tahunan yang telah dijadikan sawah baik yang ditanami padi palawija atau tanaman semusim lainnya.
 2. Tegall/Kebun adalah lahan pertanian bukan sawah (lahan kering) yang ditanami tanaman semusim atau tahunan dan terpisah dengan halaman sekitar rumah serta penggunaannya tidak berpindah pindah.
 3. Ladang/Huma adalah lahan pertanian bukan sawah (lahan kering) yang biasanya ditanami tanaman semusim dan penggunaannya hanya semusim atau dua musim kemudian akan ditinggalkan bila sudah tidak subur lagi (berpindah-pindah). Kemungkinan lahan ini beberapa tahun kemudian akan dikerjakan kembali jika sudah subur.
1. *Wetland is agricultural land that separated by small dykes to resist water where the main crop is usually wetland paddy without considering where it is got from or the status of the land. It includes the land that is registered at land income tax office regional development contribution 'bengkok' land illegal ownership swamps for rice cultivation and annual crop land mark that has been used as rice field which are both planted with paddy secondary crops or the other seasonal crops.*
 2. *Dry field/Garden is a dryland (unirrigated land) which is planted with seasonal or annual crops and separately from the yard around the house without shifting*
 3. *Unirrigated agricultural field / Shifting cultivation land is dryland (unirrigated land) that usually is cultivated for seasonal crops and utilized only for one or two seasons then it will be left when it is not fertile (shifting). Maybe this land will be used again in a few years if it has been fertile.*

- | | |
|---|--|
| <p>4. Lahan yang sementara tidak diusahakan adalah lahan yang biasanya diusahakan tetapi untuk sementara (lebih dari 1 (satu) tahun tetapi kurang dari atau sama dengan 2 (dua) tahun) tidak diusahakan termasuk lahan sawah yang tidak diusahakan selama lebih dari 2 (dua) tahun.</p> | <p>4. <i>emporarily unused land is land that is regularly used but temporarily (more than a year but less or equal than two years) is unused it includes wetland that is not cultivated more than two years.</i></p> |
| <p>5. Data pokok tanaman pangan yang dikumpulkan adalah luas panen dan produktivitas (hasil per hektar). Produksi tanaman pangan merupakan hasil perkalian antara luas panen dengan produktivitas. Pengumpulan data luas panen dilakukan setiap bulan dengan pendekatan area kecamatan di seluruh wilayah Indonesia. Pengumpulan data produktivitas dilakukan melalui pengukuran langsung pada plot ubinan berukuran 2½ m x 2½ m. Pengumpulan data produktivitas dilakukan setiap subround (empat bulanan) pada waktu panen petani.</p> | <p>5. <i>The main food crops data collected consists of harvested area and productivity (yield per hectare). Food crops production is generated by harvested area multiplied by productivity. The harvested area data is collected every month using sub district area approach in all sub district in Indonesia. The productivity data collection is conducted by a direct measurement in 2½m x 2½m crop cutting plot. The productivity measurement is conducted in every sub round (four monthly) at the time when farmers are harvesting their crops.</i></p> |
| <p>6. Data produksi padi dan palawija yang disajikan adalah dalam kualitas: gabah kering giling (padi) pipilan kering (jagung) biji kering (kedelai dan kacang tanah) dan umbi basah (ubi kayu dan ubi jalar).</p> | <p>6. <i>Production of paddy and secondary crops data are presented in the form of: dry unhusked rice (paddy) dry loose maize (maize) dry shells crops (soybeans and peanuts) and fresh roots (cassava and sweet potatoes).</i></p> |
| <p>7. Tanaman sayuran dan buah-buahan semusim</p> | <p>7. <i>Seasonal vegetable and fruit plants</i></p> |

Tanaman sayuran semusim adalah tanaman sumber vitamin garam mineral dan lain-lain yang dikonsumsi dari bagian tanaman yang berupa daun bunga buah dan umbinya yang berumur kurang dari satu tahun.

Seasonal vegetable plants are plants which are the sources of Seasonal vegetable plants are plants which are the sources of vitamin mineral salt etc consumed from the part of the plant in the form of leaf flower fruit and root with the age of less than one year.

Tanaman buah-buahan semusim adalah tanaman sumber vitamin garam mineral dan lain-lain yang dikonsumsi dari bagian tanaman yang berupa buah berumur kurang dari satu tahun tidak berbentuk pohon/rumpun tetapi berjelang dan berbatang lunak.

vitamin mineral salt etc consumed from the part of the plant in the form of leaf flower fruit and root with the age of less than one year.

8. Tanaman buah-buahan dan sayuran tahunan.

8. *Annual fruit and vegetable plant*

Tanaman buah-buahan tahunan adalah tanaman sumber vitamin garam mineral dan lain-lain yang dikonsumsi dari bagian tanaman yang berupa buah dan merupakan tanaman tahunan.

Annual fruit plants are plants which are the sources of vitamin contained mineral salt etc consumed from the part of plant in the form of fruit and more than one year of age.

Tanaman sayuran tahunan adalah tanaman sumber vitamin garam mineral dan lain-lain yang dikonsumsi dari bagian tanaman yang berupa daun dan atau buah yang berumur lebih dari satu tahun.

Annual vegetable plants are plants which are the sources of vitamin contained mineral salt etc consumed from the part of the plant in the form of vegetable and more than one year of age.

9. Tanaman biofarmaka adalah tanaman yang bermanfaat untuk obat-obatan kosmetik dan kesehatan yang dikonsumsi atau digunakan dari bagian-bagian

9. *Medicinal plants are plants which are useful for medicine. It is consumed from part of the plant such as leaf flower fruit tuber and root.*

tanaman seperti daun batang buah umbi (rimpang) ataupun akar.

10. Tanaman hias adalah tanaman yang mempunyai nilai keindahan baik bentuk warna daun tajuk maupun bunganya sering digunakan untuk penghias pekarangan dan lain sebagainya.

11. Luas panen tanaman hortikultura adalah luas tanaman sayuran buah-buahan biofarmaka dan tanaman hias yang diambil hasilnya/dipanen pada periode pelaporan.

12. Luas panen untuk tanaman sayuran adalah luas tanaman yang dipanen sekaligus/habis/dibongkar dan luas tanaman yang dipanen berkali-kali (lebih dari satu kali)/belum habis.

Tanaman yang dipanen sekaligus/habis/dibongkar adalah tanaman yang sehabis panen langsung dibongkar/dicabut terdiri dari bawang merah bawang putih bawang daun kentang kol/kubis kembang kol petsai/sawi wortel lobak dan kacang merah.

Tanaman yang dipanen berkali-kali (lebih dari satu kali)/belum habis adalah tanaman yang pemanenannya lebih dari satu kali dan biasanya dibongkar apabila panen terakhir sudah

10. *Ornamental plants are plants which have a beauty value either in shape colour of leaf or crown of flower and they are often used as a yard decorator.*

11. *Harvested area of horticulture is area which vegetable fruit medicinal and ornamental plant of crop harvested during the period of report.*

12. *Harvested area of vegetables is area of entirely plant harvested/demolished and plant harvested several times/undemolished.*

Entirely plants harvested/demolished are plants usually harvested once and demolished to be substituted by other plants consisting of: shallots garlic leeks potato cabbage cauli flower mustard green carrots chinese radish and red kidney beans.

Plants harvested several times/undemolished are plants usually harvested more than once and demolished in the case that the last harvest was economically not profitable. They consist of:

tidak memadai lagi terdiri dari: kacang panjang cabe besar cabe rawit jamur tomat terung buncis ketimun labu siam kangkung bayam melon semangka dan blewah.

yard long beans chili small chili mushroom tomatoes egg plant french beans cucumber pumpkin/chajota swamp cabbage spinach melon watermelon and blewah.

13. Produksi hortikultura adalah hasil menurut bentuk produk dari setiap tanaman sayuran buah-buahan biofarmaka dan tanaman hias yang diambil berdasarkan luas yang dipanen/tanaman yang menghasilkan pada bulan/triwulan laporan.

13. Horticulture production is the standard production quantity form of vegetable fruit medicinal and ornamental plant based on harvested area/the number of production plants reported monthly/quarterly.
14. Data populasi ternak bersumber dari Direktorat Jenderal Peternakan dan Kesehatan Hewan Kementerian Pertanian sedangkan jumlah pemotongan ternak merupakan hasil Survei Laporan Pemotongan Ternak. Pengumpulan data pemotongan ternak dilakukan secara lengkap setiap triwulan di seluruh Rumah Potong Hewan (RPH) dan Tempat Pemotongan Hewan (TPH) yang ada di Indonesia. Pada tahun 2013 jumlah Dokumen RPH/TPH hasil pencacahan yang diolah sebanyak 4.033.

14. Data of domestic livestock population are obtained from the Directorate General of Livestock and Animal Health Service while data on the number of animals slaughtered are based on the quarterly survey conducted by BPS. This survey is a complete enumeration on all slaughterhouses and abattoirs in Indonesia. There are 4.033 covered in 2013.
15. Data statistik perikanan merupakan data sekunder yang bersumber dari Direktorat Jenderal Perikanan Tangkap dan Direktorat Jenderal Budidaya. Statistik perikanan dibedakan atas data Perikanan Tangkap dan

15. Fishery Statistics are secondary data obtained from the Directorate General of Capture Fisheries and Directorate General of Aquaculture. Fishery statistics are categorized into capture fisheries and aquaculture. Capture fisheries

Perikanan Budidaya. Perikanan Tangkap diklasifikasikan atas penangkapan ikan di laut dan penangkapan ikan di perairan umum. Perikanan Budidaya diklasifikasikan atas jenis budidaya yaitu budidaya laut tambak kolam karamba jaring apung dan sawah.

are further classified into marine capture fisheries and inland open water capture fisheries. Aquacultures are further classified into several types of culture: marine culture brackish water pond freshwater pond cage floating net and fish breeding in paddy fields.

16. Rumah Tangga Perikanan Tangkap adalah rumah tangga yang melakukan kegiatan penangkapan ikan/binatang air lainnya/tanaman air dengan tujuan sebagian/seluruh hasilnya untuk dijual.

16. *A capture fishery household is a household conducting activities in catching fishes/other aquatic animals/aquatic plants for which the products are wholly or partly to be sold.*

17. Rumah Tangga Perikanan Budidaya adalah rumah tangga yang melakukan kegiatan budidaya ikan/binatang air lainnya/tanaman air dengan tujuan sebagian/seluruh hasilnya untuk dijual.

17. *An aquaculture fishery household is a household conducting activities in culturing fishes/other aquatic animals/aquatic plants for which the products are wholly or partly to be sold different types of parameters.*

ULASAN

Pada tahun 2019 merupakan pertama kalinya BPS Kabupaten Indragiri Hilir melakukan survei Kerangka Sampel Area (KSA) yaitu survei berbasis area yang dilakukan pengamatan langsung terhadap sampel segmen dan bertujuan untuk mengestimasi luasan dengan esktrapolasi dari sampel ke populasi dalam periode yang relatif pendek. Berdasarkan survei tersebut diketahui pada tahun 2020 luas panen padi di Kabupaten Indragiri Hilir yaitu 20.257 ha dengan produksi sebesar 78.982,34 ton.

Komoditas utama sayur-sayuran yang ada di Kabupaten Indragiri Hilir pada tahun 2020 yaitu kacang panjang dan ketimun dengan produksi masing-masing sebesar 3.861 dan 2.205 kwintal. Sedangkan pada komoditas buah-buah, produksi terbanyak terdapat pada nanas dan duku dengan produksi masing-masing sebesar 336.281 dan 47.403 kwintal.

Kelapa dalam dan kelapa sawit merupakan komoditas perkebunan yang paling banyak memberikan kontribusi terhadap perekonomian Kabupaten Indragiri Hilir baik dalam bentuk nilai tambah maupun penyerapan tenaga kerja. Pada tahun 2019 produksi kelapa dalam mencapai 267.449,67 ton sedangkan kelapa sawit 267.045,85 ton.

DESCRIPTION

In 2019 was the first time BPS-Statistics of Indragiri Hilir conducted a Area Sample Framework (ASF) survey, which was an area-based survey thar carried out direct observation of segments and aimed to estimate extents by extrapolation from sample to population in a rapid estimate. Based on the survey, it is known that the harvested area in Indragiri Hilir Regency 2020 is 20,257 ha with a total production of 78,982.34 tons.

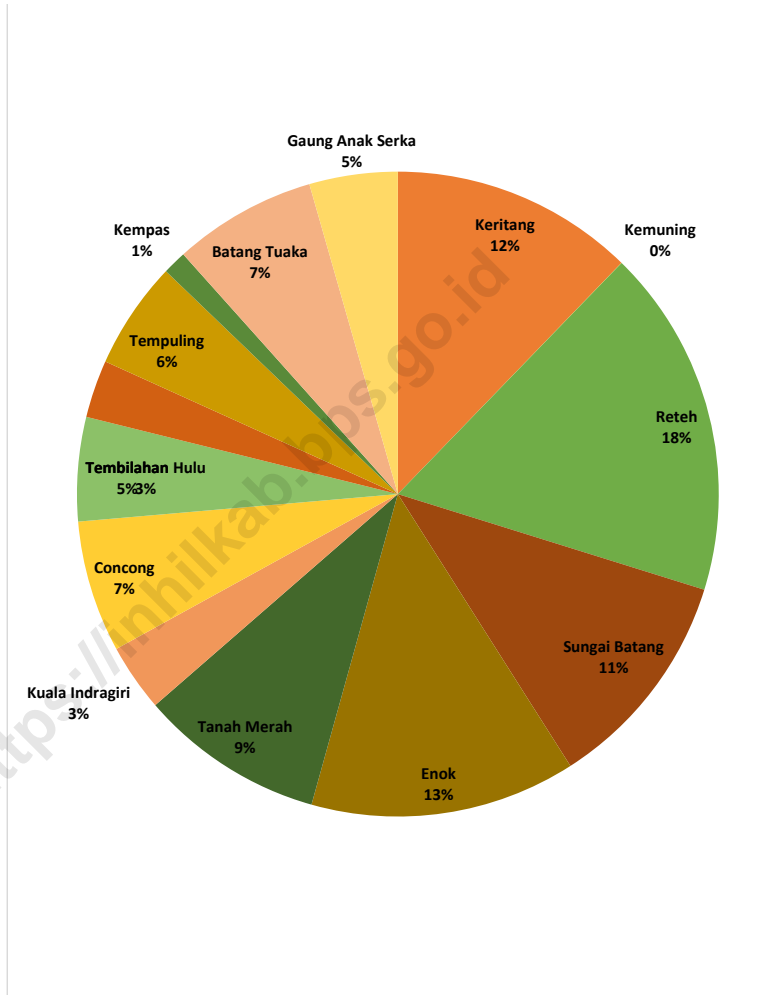
The main vegetable commodities in Indragiri Hilir Regency in 2020 are long beans and cucumbers with production of 3,861 and 2,205 quintals, respectively. Whereas in fruit commodities, the highest production was found in pineapple and dukuwith production of 336,281 and 47,403 quintals respectively.

Coconut and oil palm are the commodities thar contribute the most to the economy of Indragiri Hilir Regency, both in terms of value added and employment. In 2019 the production of coconut in reaching 267,449.67 ton while the oil palm of 267,045.85 ton.

Gambar
Figures

5.1

Persentase Produksi Kelapa Dalam Menurut Kecamatan di Kabupaten Indragiri Hilir, 2020
Percentage of Production Coconut by Subdistrict in Indragiri Hilir Regency, 2020



Sumber/Source : Dinas Perkebunan Kabupaten Indragiri Hilir
Plantation Agency of Indragiri Hilir Regency

5.1 TANAMAN PANGAN FOOD CROPS

Tabel 5.1.1 Luas Panen, Produktivitas, Produksi Padi¹ Menurut Bulan di Kabupaten Indragiri Hilir, 2020 dan 2021
Harvested Area, Productivity, Production of Paddy¹ by Month in Indragiri Hilir Regency, 2020 and 2021

| Bulan Month | Luas Panen (ha) Harvested Area (ha) | | Produktivitas (ku/ha) Productivity (qu/ha) | | Produksi (ton GKG) Production (ton GKG) | |
|------------------------|--|------------------|---|--------------|--|------------------|
| | 2020 | 2021 | 2020 | 2021 | 2020 | 2021 |
| (1) | (2) | (3) | (4) | (5) | (6) | (7) |
| Januari/January | - | 905,24 | - | 39,36 | - | 3 562,30 |
| Februari/February | 74,82 | 99,17 | 40,57 | 39,42 | 303,57 | 390,25 |
| Maret/March | 272,71 | 148,75 | 40,57 | 39,29 | 1 106,49 | 585,36 |
| April/April | 2 365,39 | 299,82 | 40,57 | 39,33 | 9 597,27 | 1 179,85 |
| Mei/May | 1 590,81 | 489,23 | 40,28 | 42,99 | 6 407,93 | 2 102,01 |
| Juni/June | 3 242,49 | 1 059,20 | 40,28 | 42,97 | 13 061,06 | 4 550,93 |
| Juli/July | 6 082,64 | 5 765,83 | 40,28 | 42,96 | 24 501,45 | 24 773,33 |
| Agustus/August | 3 075,55 | 3 997,18 | 40,28 | 42,97 | 12 388,61 | 17 174,19 |
| September/September | 926,84 | 2 325,13 | 39,44 | 41,50 | 3 655,49 | 9 649,72 |
| Oktober/October | 12,53 | 265,45 | 39,44 | 41,57 | 49,42 | 1 101,67 |
| November/November | 344,43 | 126,82 | 39,44 | 41,44 | 1 358,44 | 526,33 |
| Desember/December | 1 528,63 | 38,35 | 39,44 | 41,88 | 6 028,97 | 159,16 |
| Indragiri Hilir | 19 516,84 | 15 520,17 | 40,20 | 42,37 | 78 458,70 | 65 755,10 |

Catatan/Note: ¹Kualitas produksi gabah kering giling/The production is in term of dry unhusked paddy

Sumber/Source: BPS, Survei Kerangka Sampel Area (KSA)/BPS-Statistics Indonesia, Area Sampling Frame (AFS) Survey

Tabel 5.1.2 **Produksi Beras dan Konsumsi Beras Menurut Bulan di Kabupaten Indragiri Hilir, 2020 dan 2021**
Rice Production, and Rice Consumption by Month in Indragiri Hilir Regency, 2020 and 2021

| Bulan Month | Produksi Beras (ton) Rice Production (ton) | | Konsumsi Beras (ton) Rice Consumption (ton) | |
|------------------------|---|------------------|--|------------------|
| | 2020 | 2021 | 2020 | 2021 |
| (1) | (2) | (3) | (4) | (5) |
| Januari/January | - | 2 044,42 | 5 459,50 | 5 434,59 |
| Februari/February | 174,22 | 223,97 | 5 107,27 | 5 435,74 |
| Maret/March | 635,02 | 335,94 | 5 459,50 | 5 436,89 |
| April/April | 5 507,91 | 677,12 | 5 283,38 | 5 438,03 |
| Mei/May | 3 677,54 | 1 206,35 | 5 459,50 | 5 439,17 |
| Juni/June | 7 495,80 | 2 611,80 | 5 283,38 | 5 440,30 |
| Juli/July | 14 061,49 | 14 217,52 | 5 459,50 | 5 441,30 |
| Agustus/August | 7 109,88 | 9 856,34 | 5 459,50 | 5 442,29 |
| September/September | 2 097,90 | 5 538,02 | 5 283,38 | 5 443,26 |
| Oktober/October | 28,36 | 632,25 | 5 459,50 | 5 444,24 |
| November/November | 779,61 | 302,06 | 5 283,38 | 5 445,19 |
| Desember/December | 3 460,05 | 91,34 | 5 459,50 | 5 446,17 |
| Indragiri Hilir | 45 027,78 | 37 737,13 | 64 457,29 | 65 287,17 |

Sumber/Source: BPS, Survei Kerangka Sampel Area (KSA)/BPS-Statistics Indonesia, Area Sampling Frame (AFS) Survey

Tabel 5.1.3 Luas Panen, Produktivitas, Produksi Kacang Tanah dan Kacang Hijau Menurut Kecamatan di Kabupaten Indragiri Hilir, 2021
Harvested Area, Productivity, Production of Peanuts and Green Beans by Subdistrict in Indragiri Hilir Regency, 2021

| Kecamatan Subdistrict | Kacang Tanah Peanut | | | Kacang Hijau Green Bean | | |
|--------------------------|------------------------|--------------------------|-------------------|----------------------------|--------------------------|-------------------|
| | Luas Panen (Ha) | Produktivitas (Kw/Ha) | Produksi (Ton) | Luas Panen (Ha) | Produktivitas (Kw/Ha) | Produksi (Ton) |
| (1) | (2) | (3) | (4) | (5) | (6) | (7) |
| Keritang | - | ... | ... | - | ... | ... |
| Kemuning | 11 | ... | ... | 9 | ... | ... |
| Rete | - | ... | ... | 3 | ... | ... |
| Sungai Batang | - | ... | ... | 1 | ... | ... |
| Enok | 1 | ... | ... | 2 | ... | ... |
| Tanah Merah | - | ... | ... | - | ... | ... |
| Kuala Indragiri | - | ... | ... | - | ... | ... |
| Concong | - | ... | ... | - | ... | ... |
| Tembilahan | - | ... | ... | - | ... | ... |
| Tembilahan Hulu | - | ... | ... | - | ... | ... |
| Tempuling | - | ... | ... | - | ... | ... |
| Kempas | - | ... | ... | - | ... | ... |
| Batang Tuaka | - | ... | ... | - | ... | ... |
| Gaung Anak Serka | - | ... | ... | 2 | ... | ... |
| Gaung | - | ... | ... | - | ... | ... |
| Mandah | - | ... | ... | - | ... | ... |
| Kateman | 3 | ... | ... | - | ... | ... |
| Pelangiran | - | ... | ... | - | ... | ... |
| Teluk Belengkong | - | ... | ... | 4 | ... | ... |
| Pulau Burung | 13 | ... | ... | - | ... | ... |
| Indragiri Hilir | 28 | ... | ... | 20,6 | ... | ... |

Sumber/Source: Dinas Tanaman Pangan Hortikultura dan Peternakan Kabupaten Indragiri Hilir/
Food Plants Horticulture and Ranch Services of Indragiri Hilir Regency

Tabel 5.1.4 Luas Panen, Produktivitas, Produksi Ubi Kayu dan Ubi Jalar di Kecamatan di Kabupaten Indragiri Hilir, 2021
Harvested Area, Productivity, Production of Cassava and Sweet Potato by Subdistrict in Indragiri Hilir Regency, 2021

| Kecamatan Subdistrict | Ubi Kayu Cassava | | | Ubi Jalar Sweet Potato | | |
|--------------------------|---------------------|--------------------------|-------------------|---------------------------|--------------------------|-------------------|
| | Luas Panen (Ha) | Produktivitas (Kw/Ha) | Produksi (Ton) | Luas Panen (Ha) | Produktivitas (Kw/Ha) | Produksi (Ton) |
| (1) | (2) | (3) | (4) | (5) | (6) | (7) |
| Keritang | - | ... | ... | - | ... | ... |
| Kemuning | 25 | ... | ... | 9,5 | ... | ... |
| Rete | 5 | ... | ... | 5,5 | ... | ... |
| Sungai Batang | 4 | ... | ... | 3 | ... | ... |
| Enok | 1 | ... | ... | - | ... | ... |
| Tanah Merah | 3 | ... | ... | 2 | ... | ... |
| Kuala Indragiri | 1 | ... | ... | 1 | ... | ... |
| Concong | - | ... | ... | - | ... | ... |
| Tembilahan | 20 | ... | ... | 9 | ... | ... |
| Tembilahan Hulu | 1 | ... | ... | - | ... | ... |
| Tempuling | 3 | ... | ... | 4 | ... | ... |
| Kempas | 12 | ... | ... | 9 | ... | ... |
| Batang Tuaka | 8 | ... | ... | 2 | ... | ... |
| Gaung Anak Serka | 5 | ... | ... | - | ... | ... |
| Gaung | 15 | ... | ... | 12 | ... | ... |
| Mandah | 5 | ... | ... | 1 | ... | ... |
| Kateman | 3,5 | ... | ... | 3 | ... | ... |
| Pelangiran | 1 | ... | ... | - | ... | ... |
| Teluk Belengkong | - | ... | ... | 11,5 | ... | ... |
| Pulau Burung | 12 | ... | ... | - | ... | ... |
| Indragiri Hilir | 129,5 | ... | ... | 72,5 | ... | ... |

Sumber/Source: Dinas Tanaman Pangan Hortikultura dan Peternakan Kabupaten Indragiri Hilir/
 Food Plants Horticulture and Ranch Services of Indragiri Hilir Regency

Tabel 5.1.5 Luas Panen, Produktivitas, Produksi Jagung dan Kedelai di Kecamatan di Kabupaten Indragiri Hilir, 2021
Harvested Area, Productivity, Production of Corn and Soya by Subdistrict in Indragiri Hilir Regency, 2021

| Kecamatan Subdistrict | Jagung Corn | | | Kedelai Soya | | |
|--------------------------|--------------------|--------------------------|-------------------|--------------------|--------------------------|-------------------|
| | Luas Panen (Ha) | Produktivitas (Kw/Ha) | Produksi (Ton) | Luas Panen (Ha) | Produktivitas (Kw/Ha) | Produksi (Ton) |
| (1) | (2) | (3) | (4) | (5) | (6) | (7) |
| Keritang | 18 | ... | ... | - | ... | ... |
| Kemuning | 91 | ... | ... | 9 | ... | ... |
| Reteh | - | ... | ... | 1 | ... | ... |
| Sungai Batang | - | ... | ... | - | ... | ... |
| Enok | 3 | ... | ... | - | ... | ... |
| Tanah Merah | - | ... | ... | - | ... | ... |
| Kuala Indragiri | - | ... | ... | - | ... | ... |
| Concong | - | ... | ... | - | ... | ... |
| Tembilahan | 25 | ... | ... | - | ... | ... |
| Tembilahan Hulu | - | ... | ... | - | ... | ... |
| Tempuling | 2 | ... | ... | - | ... | ... |
| Kempas | 2 | ... | ... | - | ... | ... |
| Batang Tuaka | 509 | ... | ... | - | ... | ... |
| Gaung Anak Serka | 14 | ... | ... | - | ... | ... |
| Gaung | 138 | ... | ... | - | ... | ... |
| Mandah | - | ... | ... | - | ... | ... |
| Kateman | 248 | ... | ... | - | ... | ... |
| Pelangiran | 10 | ... | ... | - | ... | ... |
| Teluk Belengkong | - | ... | ... | - | ... | ... |
| Pulau Burung | 1 | ... | ... | - | ... | ... |
| Indragiri Hilir | 1 061 | ... | ... | 9,5 | ... | ... |

Sumber/Source: Dinas Tanaman Pangan Hortikultura dan Peternakan Kabupaten Indragiri Hilir/
Food Plants Horticulture and Ranch Services of Indragiri Hilir Regency

5.2 HORTIKULTURA
HORTICULTURE

Tabel 5.2.1 **Luas Panen Tanaman Sayuran Menurut Kecamatan dan Jenis Tanaman (ha) di Kabupaten Indragiri Hilir, 2020 dan 2021**
Harvested Area of Vegetables by Subdistrict and Kind of Plant (ha) in Indragiri Hilir Regency, 2020 and 2021

| Kecamatan Subdistrict | Cabai Besar/ <i>Chili/</i> <i>Big chili</i> | | Petai <i>Chinese Cabbage</i> | | Tomat <i>Tomato</i> | |
|--------------------------|--|------------|---------------------------------|-----------|------------------------|-----------|
| | 2020 | 2021 | 2020 | 2021 | 2020 | 2021 |
| (1) | (2) | (3) | (4) | (5) | (6) | (7) |
| Keritang | 3 | - | - | - | - | - |
| Kemuning | 18 | 45 | - | - | - | - |
| Rete | 24 | 0 | - | - | 22 | 2 |
| Sungai Batang | 7 | 4 | - | 0 | 4 | 2 |
| Enok | 5 | - | - | - | 2 | - |
| Tanah Merah | - | 1 | - | - | 1 | 2 |
| Kuala Indragiri | - | - | - | - | 1 | - |
| Concong | - | - | - | - | - | - |
| Tembilahan | 23 | 11 | - | - | - | - |
| Tembilahan Hulu | 2 | - | - | - | - | - |
| Tempuling | 35 | 28 | - | - | - | - |
| Kempas | 19 | 9 | - | - | - | - |
| Batang Tuaka | - | 0 | - | - | - | - |
| Gaung Anak Serka | - | 4 | 21 | 20 | 17 | 4 |
| Gaung | 1 | - | - | - | - | - |
| Mandah | - | - | 7 | 2 | 4 | - |
| Kateman | - | 3 | 9 | 18 | - | - |
| Pelangiran | - | - | 3 | - | - | - |
| Teluk Belengkong | 8 | 14 | 13 | 13 | - | - |
| Pulau Burung | - | - | 10 | 32 | - | - |
| Indragiri Hilir | 145 | 118 | 63 | 84 | 51 | 10 |

Lanjutan Tabel/Continued Table 5.2.1

| Kecamatan Subdistrict | Bayam/Spinach | | Buncis/String Bean | | Kacang Panjang/ Long Beans | |
|--------------------------|---------------|------------|--------------------|-----------|-------------------------------|------------|
| | 2020 | 2021 | 2020 | 2021 | 2020 | 2021 |
| (1) | (8) | (9) | (10) | (11) | (12) | (13) |
| Keritang | - | - | - | - | 2 | - |
| Kemuning | 7 | 10 | - | 13 | 25 | 28 |
| Reteh | 16 | 3 | - | - | 20 | 4 |
| Sungai Batang | - | 2 | - | 0 | 9 | 2 |
| Enok | 4 | - | - | - | 6 | 3 |
| Tanah Merah | 5 | - | - | - | 7 | 4 |
| Kuala Indragiri | - | 3 | - | - | 3 | 3 |
| Concong | - | - | - | - | 3 | 5 |
| Tembilahan | 67 | 72 | - | - | 18 | 11 |
| Tembilahan Hulu | - | - | - | 1 | 15 | 5 |
| Tempuling | - | - | - | - | 13 | 3 |
| Kempas | - | - | - | - | 12 | 8 |
| Batang Tuaka | - | - | - | - | 18 | 8 |
| Gaung Anak Serka | 20 | 18 | - | - | 19 | 18 |
| Gaung | - | 6 | - | - | 17 | 4 |
| Mandah | 10 | 2 | - | - | 5 | 9 |
| Kateman | 14 | 19 | - | - | 14 | 11 |
| Pelangiran | 6 | 11 | - | - | 5 | 4 |
| Teluk Belengkong | 14 | 22 | - | - | 16 | 17 |
| Pulau Burung | 14 | 36 | - | - | 11 | 31 |
| Indragiri Hilir | 177 | 203 | - | 14 | 238 | 175 |

Lanjutan Tabel/Continued Table 5.2.1

| Kecamatan Subdistrict | Kangkung/ <i>Water Spinach</i> | | Ketimun/ <i>Cucumber</i> | | Semangka/ <i>Water Melon</i> | |
|--------------------------|--------------------------------|------------|--------------------------|------------|------------------------------|-----------|
| | 2020 | 2021 | 2020 | 2021 | 2020 | 2021 |
| (1) | (14) | (15) | (16) | (17) | (18) | (19) |
| Keritang | - | - | 10 | 1 | 4 | - |
| Kemuning | 6 | 13 | 15 | 23 | 5 | 22 |
| Rete | 18 | 4 | 20 | 4 | - | - |
| Sungai Batang | - | 0 | 9 | 3 | - | - |
| Enok | 2 | - | 2 | 1 | 3 | - |
| Tanah Merah | 4 | 2 | 6 | 3 | 1 | - |
| Kuala Indragiri | - | 1 | 4 | 3 | - | - |
| Concong | - | 1 | 4 | 4 | - | - |
| Tembilahan | 62 | 72 | 17 | 12 | - | - |
| Tembilahan Hulu | - | 1 | 10 | 5 | - | - |
| Tempuling | 1 | - | 8 | 3 | 9 | 1 |
| Kempas | - | - | 5 | 6 | 4 | 10 |
| Batang Tuaka | - | - | 13 | 10 | - | - |
| Gaung Anak Serka | 25 | 16 | 18 | 15 | 15 | 21 |
| Gaung | 8 | 7 | 15 | 7 | 19 | 26 |
| Mandah | 9 | 7 | 6 | 7 | 4 | 1 |
| Kateman | 17 | 19 | 11 | 15 | - | 2 |
| Pelangiran | - | - | 4 | 1 | - | - |
| Teluk Belengkong | 17 | 23 | 13 | - | - | - |
| Pulau Burung | 13 | 3 | 15 | 31 | - | - |
| Indragiri Hilir | 182 | 166 | 205 | 153 | 64 | 83 |

Lanjutan Tabel/Continued Table 5.2.1

| Kecamatan Subdistrict | Terung/ <i>Eggplant</i> | | Cabai Rawit/ <i>Chili/ Cayenne Pepper</i> | | Bawang Daun/ <i>Scallion</i> | |
|--------------------------|-------------------------|-----------|---|------------|---------------------------------|----------|
| | 2020 | 2021 | 2020 | 2021 | 2020 | 2021 |
| (1) | (20) | (21) | (22) | (23) | (24) | (25) |
| Keritang | - | - | 3 | - | - | - |
| Kemuning | 18 | 22 | 27 | 37 | - | - |
| Reteh | 18 | 2 | 21 | 4 | - | - |
| Sungai Batang | 4 | 3 | 7 | 3 | - | - |
| Enok | 3 | - | 3 | 2 | - | - |
| Tanah Merah | 4 | - | 3 | 3 | - | - |
| Kuala Indragiri | 1 | 2 | 3 | 3 | - | - |
| Concong | - | - | 1 | - | - | - |
| Tembilahan | 10 | 6 | 8 | 10 | - | - |
| Tembilahan Hulu | 2 | - | 2 | - | - | - |
| Tempuling | 2 | 1 | 19 | 8 | - | - |
| Kempas | 6 | - | 9 | 10 | - | - |
| Batang Tuaka | - | - | 22 | 5 | - | - |
| Gaung Anak Serka | 15 | 9 | 15 | 9 | - | - |
| Gaung | - | 2 | - | 3 | - | - |
| Mandah | 3 | 1 | 3 | 4 | 2 | - |
| Kateman | - | 2 | 3 | 6 | - | - |
| Pelangiran | 2 | 2 | 1 | 2 | - | - |
| Teluk Belengkong | - | - | 4 | 17 | - | - |
| Pulau Burung | 8 | 20 | 11 | 1 | - | - |
| Indragiri Hilir | 95 | 72 | 165 | 125 | 2 | - |

Catatan/Note: Angka Sementara (ASEM)/ Preliminary Figures

Sumber/Source: BPS, Statistik Pertanian Hortikultura SPH-SBS/BPS-Statistics Indonesia, Agricultural Statistic for Horticulture SPH-SBS

Tabel 5.2.2
Table

Produksi Tanaman Sayuran Menurut Kecamatan dan Jenis Tanaman (kwintal) di Kabupaten Indragiri Hilir, 2020 dan 2021

Production of Vegetables by Subdistrict and Kind of Plant (quintal), 2020 dan 2021

| Kecamatan Subdistrict | Cabai Besar/ Chili/Big chili | | Petsai Chinese Cabbage | | Tomat Tomato | |
|--------------------------|---------------------------------|--------------|---------------------------|------------|-----------------|-----------|
| | 2020 | 2021 | 2020 | 2021 | 2020 | 2021 |
| (1) | (2) | (3) | (4) | (5) | (6) | (7) |
| Keritang | 47 | - | - | - | - | - |
| Kemuning | 242 | 525 | - | - | - | - |
| Reteh | 141 | 1 | - | - | 149 | 4 |
| Sungai Batang | 67 | 9 | - | 0 | 38 | 4 |
| Enok | 55 | - | - | - | 40 | - |
| Tanah Merah | - | 3 | - | - | 14 | 8 |
| Kuala Indragiri | - | - | - | - | 10 | - |
| Concong | - | - | - | - | - | - |
| Tembilahan | 127 | 377 | - | - | - | - |
| Tembilahan Hulu | 25 | - | - | - | - | - |
| Tempuling | 427 | 125 | - | - | - | - |
| Kempas | 197 | 21 | - | - | - | - |
| Batang Tuaka | - | 0 | - | - | - | - |
| Gaung Anak Serka | - | 10 | 169 | 58 | 153 | 34 |
| Gaung | 10 | - | - | - | - | - |
| Mandah | - | - | 102 | 5 | 50 | - |
| Kateman | - | 49 | 106 | 49 | - | - |
| Pelangiran | - | - | 30 | - | - | - |
| Teluk Belengkong | 89 | 44 | 147 | 38 | - | - |
| Pulau Burung | - | - | 117 | 85 | - | - |
| Indragiri Hilir | 1 427 | 1 165 | 671 | 235 | 454 | 50 |

Lanjutan Tabel/*Continued Table 5.2.2*

| Kecamatan Subdistrict | Bayam/ <i>Spinach</i> | | Buncis/ <i>string bean</i> | | Kacang Panjang/ <i>Long Beans</i> | |
|--------------------------|-----------------------|------------|----------------------------|-----------|-----------------------------------|--------------|
| | 2020 | 2021 | 2020 | 2021 | 2020 | 2021 |
| (1) | (8) | (9) | (10) | (11) | (12) | (13) |
| Keritang | - | - | - | - | 35 | - |
| Kemuning | 53 | 46 | - | 45 | 1 392 | 229 |
| Reteh | 120 | 6 | - | - | 130 | 15 |
| Sungai Batang | - | 5 | - | 0 | 111 | 13 |
| Enok | 28 | - | - | - | 70 | 11 |
| Tanah Merah | 47 | - | - | - | 87 | 25 |
| Kuala Indragiri | - | 11 | - | - | 27 | 42 |
| Concong | - | - | - | - | 37 | 17 |
| Tembilahan | 342 | 360 | - | - | 198 | 309 |
| Tembilahan Hulu | - | - | - | 4 | 217 | 44 |
| Tempuling | - | - | - | - | 178 | 14 |
| Kempas | - | - | - | - | 186 | 26 |
| Batang Tuaka | - | - | - | - | 188 | 69 |
| Gaung Anak Serka | 131 | 92 | - | - | 141 | 82 |
| Gaung | - | 26 | - | - | 115 | 13 |
| Mandah | 108 | 4 | - | - | 65 | 42 |
| Kateman | 170 | 64 | - | - | 186 | 71 |
| Pelangiran | 70 | 32 | - | - | 60 | 62 |
| Teluk Belengkong | 148 | 66 | - | - | 225 | 80 |
| Pulau Burung | 158 | 105 | - | - | 213 | 156 |
| Indragiri Hilir | 1 375 | 815 | - | 49 | 3 861 | 1 318 |

Lanjutan Tabel/Continued Table 5.2.2

| Kecamatan Subdistrict | Kangkung/ <i>Water Spinach</i> | | Ketimun/ <i>Cucumber</i> | | Semangka/ <i>Water Melon</i> | |
|--------------------------|--------------------------------|------------|--------------------------|--------------|------------------------------|------------|
| | 2020 | 2021 | 2020 | 2021 | 2020 | 2021 |
| (1) | (14) | (15) | (16) | (17) | (18) | (19) |
| Keritang | - | - | 99 | 2 | 55 | - |
| Kemuning | 60 | 72 | 124 | 186 | 215 | 97 |
| Reteh | 142 | 14 | 151 | 11 | - | - |
| Sungai Batang | - | 0 | 88 | 11 | - | - |
| Enok | 30 | - | 30 | 5 | 20 | - |
| Tanah Merah | 39 | 7 | 62 | 28 | 37 | - |
| Kuala Indragiri | - | 3 | 100 | 23 | - | - |
| Concong | - | 3 | 59 | 12 | - | - |
| Tembilahan | 332 | 360 | 111 | 259 | - | - |
| Tembilahan Hulu | - | 12 | 87 | 88 | - | - |
| Tempuling | 10 | - | 103 | 16 | 221 | 3 |
| Kempas | - | - | 71 | 13 | 145 | 30 |
| Batang Tuaka | - | - | 158 | 82 | - | - |
| Gaung Anak Serka | 177 | 90 | 136 | 78 | 125 | 63 |
| Gaung | 77 | 26 | 150 | 46 | 270 | 110 |
| Mandah | 97 | 28 | 65 | 33 | 80 | 6 |
| Kateman | 181 | 44 | 190 | 64 | - | 9 |
| Pelangiran | - | - | 49 | 30 | - | - |
| Teluk Belengkong | 184 | 67 | 154 | - | - | - |
| Pulau Burung | 182 | 8 | 218 | 127 | - | - |
| Indragiri Hilir | 1 511 | 733 | 2 205 | 1 112 | 1 168 | 318 |

Lanjutan Tabel/Continued Table 5.2.2

| Kecamatan Subdistrict | Terung/ <i>Eggplant</i> | | Cabai Rawit/ <i>Chili/ Cayenne Pepper</i> | | Bawang Daun/ <i>Scallion</i> | |
|--------------------------|-------------------------|------------|---|--------------|---------------------------------|----------|
| | 2020 | 2021 | 2020 | 2021 | 2020 | 2021 |
| (1) | (20) | (21) | (22) | (23) | (24) | (25) |
| Keritang | - | - | 40 | - | - | - |
| Kemuning | 195 | 156 | 345 | 403 | - | - |
| Reteh | 112 | 7 | 132 | 28 | - | - |
| Sungai Batang | 41 | 7 | 63 | 6 | - | - |
| Enok | 48 | - | 30 | 9 | - | - |
| Tanah Merah | 47 | - | 16 | 35 | - | - |
| Kuala Indragiri | 12 | 17 | 38 | 26 | - | - |
| Concong | - | - | 2 | - | - | - |
| Tembilahan | 65 | 176 | 46 | 302 | - | - |
| Tembilahan Hulu | 22 | - | 17 | - | - | - |
| Tempuling | 20 | 3 | 202 | 26 | - | - |
| Kempas | 76 | - | 128 | 34 | - | - |
| Batang Tuaka | - | - | 189 | 37 | - | - |
| Gaung Anak Serka | 124 | 44 | 140 | 36 | - | - |
| Gaung | - | 23 | - | 13 | - | - |
| Mandah | 35 | 2 | 30 | 23 | 20 | - |
| Kateman | - | 30 | 43 | 87 | - | - |
| Pelangiran | 21 | 8 | 12 | 24 | - | - |
| Teluk Belengkong | - | - | 35 | 65 | - | - |
| Pulau Burung | 102 | 61 | 155 | 2 | - | - |
| Indragiri Hilir | 920 | 533 | 1 663 | 1 154 | 20 | - |

Catatan/Note: Angka Sementara (ASEM)/ Preliminary Figures

Sumber/Source: BPS, Statistik Pertanian Hortikultura SPH-SBS/BPS-Statistics Indonesia, Agricultural Statistic for Horticulture SPH-SBS

Tabel
Table 5.2.3

Luas Panen Tanaman Sayuran dan Buah-buahan Semusim Menurut Jenis Tanaman (ha) di Kabupaten Indragiri Hilir, 2018–2021
Harvested Area of Seasonal Vegetables and Fruits by Kind of Plant (ha) in Indragiri Hilir Regency, 2018–2021

| Jenis Tanaman Kind of Plants | 2017 | 2018 | 2019 | 2020 | 2021 |
|---|------|------|------|------|------|
| (1) | (2) | (3) | (4) | (5) | (6) |
| Sayuran/ Vegetables | | | | | |
| Bawang Daun/ <i>Wlech Onion</i> | 2 | 5 | 2 | 2 | - |
| Bayam/ <i>Spinach</i> | 148 | 129 | 139 | 177 | 203 |
| Buncis/ <i>Green Bean</i> | 4 | 1 | - | - | 14 |
| Cabai Besar/ <i>Chili (Capsicum Annum)</i> | 85 | 86 | 78 | 145 | 118 |
| Cabai Rawit/ <i>Chili (Capsicum Frutescens)</i> | 148 | 148 | 119 | 165 | 125 |
| Kacang Panjang/ <i>Yarldlong Bean</i> | 220 | 219 | 191 | 238 | 175 |
| Kangkung/ <i>Kangkong</i> | 157 | 139 | 140 | 182 | 166 |
| Kembang Kol/ <i>Cauliflower</i> | 1 | - | - | - | - |
| Ketimun/ <i>Cucumber</i> | 210 | 189 | 194 | 205 | 153 |
| Labu Siam/ <i>Chayote</i> | 1 | - | - | - | 1 |
| Petsai/ <i>Chinese Cabbage</i> | 68 | 63 | 67 | 63 | 84 |
| Terung/ <i>Eggplant</i> | 106 | 95 | 59 | 95 | 72 |
| Tomat/ <i>Tomato</i> | 74 | 63 | 54 | 51 | 10 |
| Buah–buahan/ Fruits | | | | | |
| Melon/ <i>Melon</i> | 9 | - | - | - | - |
| Semangka/ <i>Watermelon</i> | 146 | 20 | 10 | 64 | 83 |

Catatan/Note: Angka Sementara (ASEM)/ Preliminary Figures

Sumber/Source: BPS, Statistik Pertanian Hortikultura SPH-SBS/BPS-Statistics Indonesia, Agricultural Statistic for Horticulture SPH-SBS

Tabel
Table 5.2.4**Produksi Tanaman Sayuran dan Buah-buahan Semusim Menurut Jenis Tanaman (kwintal) di Kabupaten Indragiri Hilir, 2018–2021****Production of Seasonal Vegetables and Fruits by Kind of Plant (kwintal) in Indragiri Hilir Regency, 2018–2021**

| Jenis Tanaman Kind of Plants | 2018 | 2019 | 2020 | 2021 |
|---|-------|-------|-------|-------|
| (1) | (2) | (3) | (4) | (5) |
| Sayuran/ Vegetables | | | | |
| Bawang Daun/ <i>Wlech Onion</i> | 123 | 30 | 20 | - |
| Bayam/ <i>Spinach</i> | 2 638 | 1 876 | 1 375 | 815 |
| Buncis/ <i>Green Bean</i> | 40 | - | - | 49 |
| Cabai Besar/ <i>Chili (Capsicum Annum)</i> | 2 488 | 1 403 | 1 427 | 1 165 |
| Cabai Rawit/ <i>Chili (Capsicum Frutescens)</i> | 4 265 | 2 210 | 1 663 | 1 154 |
| Kacang Panjang/ <i>Yarldlong Bean</i> | 5 616 | 3 169 | 3 861 | 1 318 |
| Kangkung/ <i>Kangkong</i> | 2 990 | 1 976 | 1 511 | 733 |
| Kembang Kol/ <i>Cauliflower</i> | - | - | - | - |
| Ketimun/ <i>Cucumber</i> | 5 160 | 3 266 | 2 205 | 1 112 |
| Labu Siam/ <i>Chayote</i> | - | - | - | 3 |
| Petsai/ <i>Chinese Cabbage</i> | 1 910 | 1 321 | 671 | 235 |
| Terung/ <i>Eggplant</i> | 2 979 | 1 047 | 920 | 533 |
| Tomat/ <i>Tomato</i> | 1 762 | 975 | 454 | 50 |
| Buah–buahan/ Fruits | | | | |
| Melon/ <i>Melon</i> | - | - | - | - |
| Semangka/ <i>Watermelon</i> | 583 | 250 | 1 168 | 318 |

Catatan/Note: Angka Sementara (ASEM)/ *Preliminary Figures*Sumber/Source: BPS, Statistik Pertanian Hortikultura SPH-SBS/BPS-*Statistics Indonesia, Agricultural Statistic for Horticulture SPH-SBS*

Tabel 5.2.5 Luas Panen Tanaman Biofarmaka Menurut Kecamatan dan Jenis Tanaman (m²) di Kabupaten Indragiri Hilir, 2020 dan 2021
Harvested Area of Medicinal Plants by Subdistrict and Kind of Plant (m²) in Indragiri Hilir Regency, 2020 and 2021

| Kecamatan Subdistrict | Jahe/Ginger | | Laos/Lengkuas/Galanga | |
|--------------------------|----------------|----------------|-----------------------|---------------|
| | 2020 | 2021 | 2020 | 2021 |
| (1) | (2) | (3) | (4) | (5) |
| Keritang | 103 | 137 | 90 | 40 |
| Kemuning | 12 040 | 12 300 | 30 | 579 |
| ReteH | 350 | 350 | 300 | 200 |
| Sungai Batang | - | 11 | - | 12 |
| Enok | 70 | 1 500 | 37 | 37 |
| Tanah Merah | - | 45 | - | 45 |
| Kuala Indragiri | 65 | 38 | 55 | 15 |
| Concong | - | - | - | - |
| Tembilahan | 2 376 | 1 790 | 2 135 | 1 088 |
| Tembilahan Hulu | 3 312 | 2 585 | 5 287 | 414 |
| Tempuling | 122 | 1 430 | 56 | 670 |
| Kempas | 46 | 1 165 | 48 | 1 010 |
| Batang Tuaka | 61 120 | 56 700 | 1 070 | 1 000 |
| Gaung Anak Serka | 73 | 34 | 79 | 99 |
| Gaung | 14 286 | 14 036 | 6 190 | 5 490 |
| Mandah | 18 874 | 9 571 | 20 244 | 13 357 |
| Kateman | 4 578 | 6 140 | 14 740 | 9 166 |
| Pelangiran | 1 030 | 400 | 350 | 272 |
| Teluk Belengkong | 13 496 | 4 592 | 8 475 | 2 119 |
| Pulau Burung | 17 667 | 11 233 | 11 980 | 11 600 |
| Indragiri Hilir | 149 608 | 124 057 | 71 166 | 47 213 |

Lanjutan Tabel/Continued Table 5.2.5

| Kecamatan Subdistrict | Kencur/East Indian Galangal | | Kunyit/Turmeric | |
|--------------------------|-----------------------------|----------------|-----------------|---------------|
| | 2020 | 2021 | 2020 | 2021 |
| (1) | (6) | (7) | (8) | (9) |
| Keritang | 87 | 69 | 188 | 148 |
| Kemuning | 110 | 11 065 | 624 | 5 758 |
| Reteh | 300 | 160 | 250 | 150 |
| Sungai Batang | - | - | - | 11 |
| Enok | 8 | - | 10 | - |
| Tanah Merah | - | 35 | - | 35 |
| Kuala Indragiri | 100 | - | 175 | 7 |
| Concong | - | - | - | - |
| Tembilahan | 805 | 937 | 1 209 | 1 639 |
| Tembilahan Hulu | 2 798 | 863 | 6 818 | 1 141 |
| Tempuling | 67 | 384 | 78 | 1 105 |
| Kempas | 43 | 910 | 44 | 1 110 |
| Batang Tuaka | 159 390 | 223 500 | 630 | 600 |
| Gaung Anak Serka | 50 | 92 | 70 | 98 |
| Gaung | 2 141 | 2 941 | 2 081 | 3 031 |
| Mandah | 15 019 | 6 240 | 9 450 | 7 459 |
| Kateman | 8 754 | 4 500 | 10 785 | 5 600 |
| Pelangiran | 293 | 205 | 450 | 270 |
| Teluk Belengkong | 7 686 | 4 151 | 7 310 | 4 254 |
| Pulau Burung | 17 794 | 7 171 | 16 030 | 7 286 |
| Indragiri Hilir | 215 445 | 263 223 | 56 202 | 39 702 |

Lanjutan Tabel/Continued Table 5.2.5

| Kecamatan Subdistrict | Keji Beling/ <i>Verbenaceae</i> | | Lempuyang/ <i>Zingiber Aromaticum</i> | |
|--------------------------|---------------------------------|----------|---|---------------|
| | 2020 | 2021 | 2020 | 2021 |
| (1) | (10) | (11) | (12) | (13) |
| Keritang | - | - | - | - |
| Kemuning | - | - | - | - |
| Reteih | - | - | - | - |
| Sungai Batang | - | - | - | - |
| Enok | - | - | - | - |
| Tanah Merah | - | - | - | - |
| Kuala Indragiri | - | - | - | - |
| Concong | - | - | - | - |
| Tembilahan | - | - | - | - |
| Tembilahan Hulu | - | - | - | - |
| Tempuling | - | - | - | - |
| Kempas | - | - | - | - |
| Batang Tuaka | - | - | - | - |
| Gaung Anak Serka | - | - | 9 | - |
| Gaung | - | - | - | - |
| Mandah | 107 | - | 89 | 56 |
| Kateman | - | - | 7 884 | 4 600 |
| Pelangiran | - | - | - | - |
| Teluk Belengkong | - | - | 11 050 | 2 635 |
| Pulau Burung | - | - | 19 460 | 7 812 |
| Indragiri Hilir | 107 | - | 38 492 | 15 103 |

Lanjutan Tabel/*Continued Table 5.2.5*

| Kecamatan <i>Subdistrict</i> | Lidah Buaya/ <i>Aloevera</i> | | Mahkota Dewa/ <i>Phaleria Macrocarpa</i> | |
|---------------------------------|------------------------------|------------|--|------------|
| | 2020 | 2021 | 2020 | 2021 |
| (1) | (14) | (15) | (16) | (17) |
| Keritang | - | - | - | - |
| Kemuning | 12 | 300 | 85 | 80 |
| Reteh | - | - | - | - |
| Sungai Batang | - | - | - | - |
| Enok | - | - | - | - |
| Tanah Merah | - | - | - | - |
| Kuala Indragiri | - | - | - | - |
| Concong | - | - | - | - |
| Tembilahan | - | 20 | - | - |
| Tembilahan Hulu | - | - | - | 4 |
| Tempuling | - | - | 10 | 25 |
| Kempas | - | - | 10 | 85 |
| Batang Tuaka | - | - | - | - |
| Gaung Anak Serka | - | - | - | - |
| Gaung | - | - | - | - |
| Mandah | 58 | 47 | 120 | 103 |
| Kateman | - | - | - | - |
| Pelangiran | - | - | - | - |
| Teluk Belengkong | - | - | - | - |
| Pulau Burung | - | - | - | - |
| Indragiri Hilir | 70 | 367 | 225 | 297 |

Lanjutan Tabel/Continued Table 5.2.5

| Kecamatan Subdistrict | Mengkudu/Pace/Indian Mulberry | | Sambiloto/ King of Bitter | | Temulawak/ Java Turmeric | |
|--------------------------|----------------------------------|------------|---------------------------|-----------|--------------------------|---------------|
| | 2020 | 2021 | 2020 | 2021 | 2020 | 2021 |
| (1) | (18) | (19) | (20) | (21) | (22) | (23) |
| Keritang | - | - | - | - | - | - |
| Kemuning | 67 | 79 | - | - | 30 | 168 |
| Reteh | - | - | - | - | - | - |
| Sungai Batang | - | - | - | - | - | - |
| Enok | - | - | - | - | - | - |
| Tanah Merah | - | - | - | - | - | - |
| Kuala Indragiri | - | - | - | - | - | - |
| Concong | - | - | - | - | - | - |
| Tembilahan | - | - | - | - | - | - |
| Tembilahan Hulu | - | 7 | - | - | - | - |
| Tempuling | 20 | 27 | - | - | - | - |
| Kempas | 17 | - | - | - | 17 | 100 |
| Batang Tuaka | - | - | - | - | - | - |
| Gaung Anak Serka | - | - | - | - | - | - |
| Gaung | - | - | - | - | - | - |
| Mandah | 96 | 86 | 175 | 46 | 134 | 111 |
| Kateman | - | - | - | - | 8 050 | 5 300 |
| Pelangiran | - | - | - | - | - | - |
| Teluk Belengkong | - | - | - | - | - | - |
| Pulau Burung | - | - | - | - | 18 700 | 10 768 |
| Indragiri Hilir | 200 | 199 | 175 | 46 | 26 931 | 16 447 |

Catatan/Note: Angka Sementara (ASEM)/ Preliminary Figures

Sumber/Source: BPS, Statistik Pertanian Hortikultura SPH-SBS/BPS-Statistics Indonesia, Agricultural Statistic for Horticulture SPH-SBS

Tabel 5.2.6 **Produksi Tanaman Biofarmaka Menurut Kecamatan dan Jenis Tanaman (kg) di Kabupaten Indragiri Hilir, 2020 and 2021**
Production of Medicinal Plants by Subdistrict and Kind of Plant (kg) in Indragiri Hilir Regency, 2020 and 2021

| Kecamatan Subdistrict | Jahe/Ginger | | Laos/Lengkuas/Galanga | |
|--------------------------|----------------|----------------|-----------------------|----------------|
| | 2020 | 2021 | 2020 | 2021 |
| (1) | (2) | (3) | (4) | (5) |
| Keritang | 227 | 279 | 144 | 81 |
| Kemuning | 36 791 | 31 045 | 98 | 925 |
| Reteh | 2 500 | 987 | 1 900 | 883 |
| Sungai Batang | - | 70 | - | 59 |
| Enok | 588 | 2 850 | 421 | 40 |
| Tanah Merah | - | 90 | - | 68 |
| Kuala Indragiri | 148 | 139 | 225 | 71 |
| Concong | - | - | - | - |
| Tembilahan | 4 010 | 5 591 | 4 880 | 3 005 |
| Tembilahan Hulu | 3 862 | 10 858 | 8 892 | 9 908 |
| Tempuling | 211 | 2 145 | 199 | 2 067 |
| Kempas | 151 | 4 140 | 237 | 3 415 |
| Batang Tuaka | 67 367 | 122 293 | 1 695 | 3 004 |
| Gaung Anak Serka | 292 | 152 | 349 | 309 |
| Gaung | 90 527 | 27 433 | 49 672 | 9 180 |
| Mandah | 76 375 | 51 614 | 141 996 | 27 767 |
| Kateman | 14 644 | 9 380 | 38 295 | 24 913 |
| Pelangiran | 2 606 | 800 | 677 | 759 |
| Teluk Belengkong | 21 021 | 7 070 | 24 858 | 6 900 |
| Pulau Burung | 42 910 | 25 063 | 31 866 | 28 942 |
| Indragiri Hilir | 364 230 | 301 999 | 306 404 | 122 296 |

Lanjutan Tabel/Continued Table 5.2.6

| Kecamatan Subdistrict | Kencur/East Indian Galangal | | Kunyit/Turmeric | |
|--------------------------|-----------------------------|----------------|-----------------|----------------|
| | 2020 | 2021 | 2020 | 2021 |
| (1) | (6) | (7) | (8) | (9) |
| Keritang | 212 | 186 | 539 | 282 |
| Kemuning | 380 | 32 660 | 1 853 | 15 750 |
| Reteh | 2 000 | 910 | 1 600 | 994 |
| Sungai Batang | - | - | - | 42 |
| Enok | 63 | - | 82 | - |
| Tanah Merah | - | 70 | - | 53 |
| Kuala Indragiri | 239 | - | 357 | 6 |
| Concong | - | - | - | - |
| Tembilahan | 1 720 | 1 715 | 3 202 | 4 183 |
| Tembilahan Hulu | 5 048 | 4 311 | 13 822 | 5 525 |
| Tempuling | 245 | 962 | 205 | 1 812 |
| Kempas | 179 | 2 416 | 188 | 3 445 |
| Batang Tuaka | 204 680 | 532 295 | 1 435 | 2 225 |
| Gaung Anak Serka | 200 | 217 | 276 | 288 |
| Gaung | 10 049 | 3 750 | 9 660 | 6 650 |
| Mandah | 47 037 | 30 695 | 40 274 | 36 952 |
| Kateman | 22 723 | 10 414 | 35 129 | 11 436 |
| Pelangiran | 1 646 | 605 | 1 867 | 705 |
| Teluk Belengkong | 21 721 | 5 812 | 20 202 | 4 682 |
| Pulau Burung | 43 320 | 16 994 | 40 502 | 18 314 |
| Indragiri Hilir | 361 462 | 644 012 | 171 193 | 113 344 |

Lanjutan Tabel/Continued Table 5.2.6

| Kecamatan Subdistrict | Keji Beling/ <i>Verbenaceae</i> | | Lempuyang/ <i>Zingiber Aromaticum</i> | |
|--------------------------|---------------------------------|----------|---------------------------------------|---------------|
| | 2020 | 2021 | 2020 | 2021 |
| (1) | (10) | (11) | (12) | (13) |
| Keritang | - | - | - | - |
| Kemuning | - | - | - | - |
| Reteh | - | - | - | - |
| Sungai Batang | - | - | - | - |
| Enok | - | - | - | - |
| Tanah Merah | - | - | - | - |
| Kuala Indragiri | - | - | - | - |
| Concong | - | - | - | - |
| Tembilahan | - | - | - | - |
| Tembilahan Hulu | - | - | - | - |
| Tempuling | - | - | - | - |
| Kempas | - | - | - | - |
| Batang Tuaka | - | - | - | - |
| Gaung Anak Serka | - | - | 39 | - |
| Gaung | - | - | - | - |
| Mandah | 238 | - | 468 | 149 |
| Kateman | - | - | 25 771 | 12 693 |
| Pelangiran | - | - | - | - |
| Teluk Belengkong | - | - | 32 113 | 9 277 |
| Pulau Burung | - | - | 56 352 | 24 429 |
| Indragiri Hilir | 238 | - | 114 743 | 46 548 |

Lanjutan Tabel/Continued Table 5.2.6

| Kecamatan Subdistrict | Lidah Buaya/ <i>Aloevera</i> | | Mahkota Dewa/ <i>Phaleria Macrocarpa</i> | |
|--------------------------|------------------------------|------------|--|---------------|
| | 2019 | 2020 | 2019 | 2020 |
| (1) | (14) | (15) | (16) | (17) |
| Keritang | - | - | - | - |
| Kemuning | 29 | 479 | 1 530 | 1 880 |
| Reteh | - | - | - | - |
| Sungai Batang | - | - | - | - |
| Enok | - | - | - | - |
| Tanah Merah | - | - | - | - |
| Kuala Indragiri | - | - | - | - |
| Concong | - | - | - | - |
| Tembilahan | - | 40 | - | - |
| Tembilahan Hulu | - | - | - | 164 |
| Tempuling | - | - | 306 | 2 100 |
| Kempas | - | - | 225 | 2 125 |
| Batang Tuaka | - | - | - | - |
| Gaung Anak Serka | - | - | - | - |
| Gaung | - | - | - | - |
| Mandah | 378 | 308 | 5 942 | 5 353 |
| Kateman | - | - | - | - |
| Pelangiran | - | - | - | - |
| Teluk Belengkong | - | - | - | - |
| Pulau Burung | - | - | - | - |
| Indragiri Hilir | 407 | 827 | 8 003 | 11 622 |

Lanjutan Tabel/*Continued Table 5.2.6*

| Kecamatan Subdistrict | Mengkudu/ <i>Pace/Indian Mulberry</i> | | Sambiloto/ <i>King of Bitter</i> | | Temulawak/ <i>Java Turmeric</i> | |
|--------------------------|---|--------------|----------------------------------|------------|---------------------------------|---------------|
| | 2020 | 2021 | 2020 | 2021 | 2020 | 2021 |
| (1) | (18) | (19) | (20) | (21) | (22) | (23) |
| Keritang | - | - | - | - | - | - |
| Kemuning | 201 | 171 | - | - | 49 | 328 |
| Reteh | - | - | - | - | - | - |
| Sungai Batang | - | - | - | - | - | - |
| Enok | - | - | - | - | - | - |
| Tanah Merah | - | - | - | - | - | - |
| Kuala Indragiri | - | - | - | - | - | - |
| Concong | - | - | - | - | - | - |
| Tembilahan | - | - | - | - | - | - |
| Tembilahan Hulu | - | 44 | - | - | - | - |
| Tempuling | 169 | 560 | - | - | - | - |
| Kempas | 85 | - | - | - | 92 | 150 |
| Batang Tuaka | - | - | - | - | - | - |
| Gaung Anak Serka | - | - | - | - | - | - |
| Gaung | - | - | - | - | - | - |
| Mandah | 1 205 | 652 | 507 | 152 | 1 008 | 576 |
| Kateman | - | - | - | - | 22 817 | 10 140 |
| Pelangiran | - | - | - | - | - | - |
| Teluk Belengkong | - | - | - | - | - | - |
| Pulau Burung | - | - | - | - | 48 249 | 22 131 |
| Indragiri Hilir | 1 660 | 1 427 | 507 | 152 | 72 215 | 33 325 |

Catatan/Note: Angka Sementara (ASEM)/ *Preliminary Figures*Sumber/Source: BPS, Statistik Pertanian Hortikultura SPH-SBS/BPS-*Statistics Indonesia, Agricultural Statistic for Horticulture SPH-SBS*

Tabel
Table 5.2.7

Luas Panen Tanaman Biofarmaka Menurut Jenis Tanaman (m²) di Kabupaten Indragiri Hilir, 2018–2021
Harvested Area of Medicinal Plants by Kind of Plant (m²) in Indragiri Hilir Regency, 2018–2021

| Jenis Tanaman Kind of Plants | 2017 | 2018 | 2019 | 2020 | 2021 |
|---|--------|--------|--------|---------|---------|
| (1) | (2) | (3) | (4) | (5) | (6) |
| Dlingo/Dringo/ Sweet Root/ Calamus | – | – | – | – | – |
| Jahe/ Ginger | 78 702 | 76 727 | 90 561 | 149 608 | 124 057 |
| Kapulaga/ Java Cardamon | – | – | – | – | – |
| Keji Beling/Kecibeling/ Strobilanthes crispata | 29 | 46 | 66 | 107 | – |
| Kencur/ East Indian Galangal | 44 081 | 61 167 | 64 492 | 215 445 | 263 223 |
| Kunyit/ Turmeric | 49 480 | 76 399 | 70 810 | 56 202 | 39 702 |
| Laos/Lengkuas/ Galanga | 69 940 | 69 546 | 80 614 | 71 166 | 47 213 |
| Lempuyang/ Zingiber Aromaticum | 36 011 | 35 693 | 36 491 | 38 492 | 15 103 |
| Lidah Buaya/ Oliviera | 37 | 58 | 80 | 70 | 367 |
| Mahkota Dewa/ God's Crown | 198 | 179 | 108 | 225 | 297 |
| Mengkudu/Pace/ Indian Mulberry | 1 138 | 157 | 100 | 200 | 199 |
| Sambiloto/ King of Bitter | 118 | 146 | 188 | 175 | 46 |
| Temuireng/ Black Turmeric | 95 | – | – | – | 80 |
| Temukunci/ Chinese Keys | 25 | – | – | – | 80 |
| Temulawak/ Java Turmeric | 25 882 | 28 593 | 23 884 | 26 931 | 16 447 |

Catatan/Note: Angka Sementara (ASEM)/ Preliminary Figures

Sumber/Source: BPS, Statistik Pertanian Hortikultura SPH-SBS/BPS-Statistics Indonesia, Agricultural Statistic for Horticulture SPH-SBS

Tabel
Table 5.2.8**Produksi Tanaman Biofarmaka Menurut Jenis Tanaman (kg) di Kabupaten Indragiri Hilir, 2018–2021**
Production of Medicinal Plants by Kind of Plant (kg) in Indragiri Hilir Regency, 2018–2021

| Jenis Tanaman Kind of Plants | 2017 | 2018 | 2019 | 2020 | 2021 |
|---|---------|---------|---------|---------|---------|
| (1) | (2) | (3) | (4) | (5) | (6) |
| Dlingo/Dringo/ Sweet Root/ Calamus | – | – | – | - | - |
| Jahe/ Ginger | 507 692 | 528 241 | 574 509 | 364 230 | 301 999 |
| Kapulaga/ Java Cardamon | – | – | – | - | - |
| Keji Beling/Kecibeling/ Strobilanthes crispa | 117 | 209 | 285 | 238 | - |
| Kencur/ East Indian Galangal | 220 162 | 303 276 | 351 886 | 361 462 | 644 012 |
| Kunyit/ Turmeric | 293 584 | 426 867 | 408 749 | 171 193 | 113 344 |
| Laos/Lengkuas/ Galanga | 499 333 | 594 482 | 628 476 | 306 404 | 122 296 |
| Lempuyang/ Zingiber Aromaticum | 169 063 | 175 035 | 172 260 | 114 743 | 46 548 |
| Lidah Buaya/ Oliviera | 318 | 641 | 493 | 407 | 827 |
| Mahkota Dewa/ God's Crown | 7 115 | 7 338 | 4 915 | 8 003 | 11 622 |
| Mengkudu/Pace/ Indian Mulberry | 6 631 | 2 420 | 777 | 1 660 | 1 427 |
| Sambiloto/ King of Bitter | 466 | 789 | 872 | 507 | 152 |
| Temuireng/ Black Turmeric | 195 | – | – | - | 230 |
| Temukunci/ Chinese Keys | 55 | – | – | - | 188 |
| Temulawak/ Java Turmeric | 128 980 | 138 086 | 101 800 | 72 215 | 33 325 |

Catatan/Note: Angka Sementara (ASEM)/ Preliminary Figures

Sumber/Source: BPS, Statistik Pertanian Hortikultura SPH-SBS/BPS-Statistics Indonesia, Agricultural Statistic for Horticulture SPH-SBS

Tabel 5.2.9 **Produksi Buah-buahan Menurut Kecamatan dan Jenis Tanaman (kwintal) di Kabupaten Indragiri Hilir, 2020 and 2021**
Production of Fruits by Subdistrict and Kind of Plant (quintal) in Indragiri Hilir Regency, 2020 and 2021

| Kecamatan Subdistrict | Mangga/Mango | | Durian/Durian | | Salak/Salacca | |
|--------------------------|---------------|---------------|---------------|--------------|---------------|-----------|
| | 2020 | 2021 | 2020 | 2021 | 2020 | 2021 |
| (1) | (2) | (3) | (4) | (5) | (6) | (7) |
| Keritang | 430 | 958 | 1 686 | 1 103 | - | - |
| Kemuning | - | 4 | 154 | 2 102 | - | - |
| Reteh | 2 404 | 803 | - | - | - | - |
| Sungai Batang | 240 | 498 | - | 5 | - | - |
| Enok | 146 | 155 | - | - | - | - |
| Tanah Merah | - | 179 | - | - | - | - |
| Kuala Indragiri | 116 | 65 | - | - | - | - |
| Concong | - | 17 | - | - | - | - |
| Tembilahan | 1 546 | 1 492 | - | - | - | - |
| Tembilahan Hulu | 265 | 4 088 | - | - | - | - |
| Tempuling | 828 | 804 | 16 | 28 | - | - |
| Kempas | 2 543 | 2 145 | 464 | 511 | 36 | 40 |
| Batang Tuaka | 169 | 257 | - | - | - | - |
| Gaung Anak Serka | 464 | - | 128 | 8 | - | - |
| Gaung | 216 | 507 | 41 | - | - | - |
| Mandah | 130 | 125 | 89 | 87 | - | - |
| Kateman | 1 631 | 1 424 | 105 | 133 | - | - |
| Pelangiran | 172 | 44 | - | - | - | - |
| Teluk Belengkong | 109 | 93 | - | - | - | - |
| Pulau Burung | 114 | 152 | 43 | 63 | - | - |
| Indragiri Hilir | 11 523 | 13 809 | 2 726 | 4 040 | 36 | 40 |

Lanjutan Tabel/Continued Table 5.2.9

| Kecamatan Subdistrict | Jeruk Siam/Keprok/ Orange/Tangerine | | Pisang/Banana | | Pepaya/Papaya | |
|--------------------------|--|---------------|---------------|---------------|---------------|--------------|
| | 2020 | 2021 | 2020 | 2021 | 2020 | 2021 |
| (1) | (8) | (9) | (10) | (11) | (12) | (13) |
| Keritang | 1 167 | 3 811 | 447 | 122 | 227 | 1 810 |
| Kemuning | 1 409 | 2 578 | 946 | 300 | 81 | 63 |
| Reteh | 4 160 | 2 874 | 1 655 | 495 | 258 | 258 |
| Sungai Batang | - | - | 522 | 395 | 371 | 240 |
| Enok | 206 | 280 | 395 | 1 136 | 21 | 7 |
| Tanah Merah | 20 | 675 | 1 908 | 8 349 | 4 | 8 |
| Kuala Indragiri | - | - | 60 | 201 | 11 | 8 |
| Concong | - | - | 39 | 18 | - | - |
| Tembilahan | 14 786 | 46 000 | 750 | 2 276 | 542 | 929 |
| Tembilahan Hulu | 556 | 1 281 | 2 160 | 4 636 | 731 | 1 518 |
| Tempuling | 684 | 1 501 | 269 | 4 831 | 56 | 84 |
| Kempas | 3 880 | 1 478 | 1 013 | 1 199 | 79 | 139 |
| Batang Tuaka | 315 | 467 | 2 441 | 2 170 | 48 | 78 |
| Gaung Anak Serka | 480 | 276 | 1 468 | 846 | 107 | 34 |
| Gaung | 2 845 | 1 600 | 12 878 | 14 850 | 140 | 38 |
| Mandah | - | - | 756 | 2 404 | 775 | 3 066 |
| Kateman | - | - | 1 896 | 3 210 | 12 | - |
| Pelangiran | 575 | 328 | 1 916 | 257 | 13 | - |
| Teluk Belengkong | - | - | 161 | 200 | - | - |
| Pulau Burung | - | - | 170 | 59 | 14 | - |
| Indragiri Hilir | 31 081 | 63 149 | 31 851 | 47 954 | 3 491 | 8 281 |

Lanjutan Tabel/Continued Table 5.2.9

| Kecamatan Subdistrict | Alpukat/ Avocado | | Belimbing/ Star Fruit | | Duku/Langsak/Kokosan/ Duku | |
|--------------------------|------------------|------------|-----------------------|------------|-------------------------------|--------------|
| | 2020 | 2021 | 2020 | 2021 | 2020 | 2021 |
| (1) | (14) | (15) | (16) | (17) | (18) | (19) |
| Keritang | - | - | - | 12 | 14 508 | 5 272 |
| Kemuning | - | - | - | 12 | 32 805 | 3 998 |
| Reteh | - | - | - | - | - | - |
| Sungai Batang | - | - | 91 | 127 | 28 | 9 |
| Enok | 4 | 1 | 4 | 1 | - | - |
| Tanah Merah | - | - | - | - | - | - |
| Kuala Indragiri | - | - | - | - | - | - |
| Concong | - | - | - | - | - | - |
| Tembilahan | - | - | 156 | 109 | - | - |
| Tembilahan Hulu | - | - | 20 | 58 | - | - |
| Tempuling | 8 | 7 | 75 | 48 | - | - |
| Kempas | 33 | 8 | 37 | 25 | - | 12 |
| Batang Tuaka | - | - | - | - | - | - |
| Gaung Anak Serka | - | - | - | - | 58 | 16 |
| Gaung | - | - | 169 | - | - | - |
| Mandah | 7 | 1 | 97 | 93 | 4 | 4 |
| Kateman | 200 | 191 | 91 | 214 | - | - |
| Pelangiran | 10 | 3 | - | - | - | - |
| Teluk Belengkong | - | - | - | - | - | - |
| Pulau Burung | 94 | 97 | 42 | 59 | - | - |
| Indragiri Hilir | 354 | 307 | 783 | 758 | 47 403 | 9 311 |

Lanjutan Tabel/Continued Table 5.2.9

| Kecamatan Subdistrict | Jambu Air/ Water Apple | | Jambu Biji/ Guava | | Jengkol/ Jengkol | |
|--------------------------|------------------------|--------------|-------------------|--------------|------------------|--------------|
| | 2020 | 2021 | 2020 | 2021 | 2020 | 2021 |
| (1) | (20) | (21) | (22) | (23) | (24) | (25) |
| Keritang | - | - | - | 130 | - | 53 |
| Kemuning | - | 3 | - | 4 | 13 | 102 |
| Reteh | 348 | 104 | 155 | 669 | - | - |
| Sungai Batang | 61 | 10 | 187 | 2 | - | 3 |
| Enok | 3 | 4 | 10 | 3 | 7 | 2 |
| Tanah Merah | 2 | 22 | 3 | 26 | - | - |
| Kuala Indragiri | - | - | - | - | - | - |
| Concong | - | - | - | - | - | - |
| Tembilahan | 101 | 63 | 31 | 47 | 728 | 798 |
| Tembilahan Hulu | 52 | 76 | 119 | 32 | 1 263 | 2 344 |
| Tempuling | 27 | 20 | 18 | 41 | 98 | 142 |
| Kempas | 34 | 220 | 122 | 223 | 865 | 583 |
| Batang Tuaka | 1 | 4 | 56 | 62 | - | - |
| Gaung Anak Serka | 113 | 80 | 117 | 140 | 203 | - |
| Gaung | 64 | - | 205 | 280 | 80 | 130 |
| Mandah | 132 | 109 | 126 | 301 | 116 | 497 |
| Kateman | 91 | 248 | 152 | 121 | 6 | 23 |
| Pelangiran | 96 | 8 | 8 | 8 | - | - |
| Teluk Belengkong | 56 | 18 | 22 | 34 | - | - |
| Pulau Burung | 103 | 63 | 69 | 87 | - | - |
| Indragiri Hilir | 1 284 | 1 052 | 1 399 | 2 209 | 3 378 | 4 677 |

Lanjutan Tabel/Continued Table 5.2.9

| Kecamatan Subdistrict | Manggis/ <i>Mangosteen</i> | | Melinjo/ <i>Gnetum/</i> <i>Melinjo</i> | | Nangka/ <i>Cempedak/</i> <i>Jackfruit</i> | |
|--------------------------|----------------------------|--------------|---|------------|--|---------------|
| | 2020 | 2021 | 2020 | 2021 | 2020 | 2021 |
| (1) | (26) | (27) | (28) | (29) | (30) | (31) |
| Keritang | 105 | 61 | - | 25 | 42 | 347 |
| Kemuning | 115 | 58 | - | - | 251 | 407 |
| Reteh | 260 | 168 | 552 | 165 | 1 550 | 872 |
| Sungai Batang | 3 | 3 | 15 | 7 | 365 | 185 |
| Enok | 21 | 95 | - | - | 5 | 5 |
| Tanah Merah | - | - | - | - | - | - |
| Kuala Indragiri | - | - | - | - | 51 | 20 |
| Concong | - | - | - | - | - | 7 |
| Tembilahan | 969 | 1 100 | 183 | 183 | 1 355 | 3 160 |
| Tembilahan Hulu | 100 | 3 | 48 | 18 | 1 144 | 1 857 |
| Tempuling | 165 | 179 | 6 | 12 | 320 | 321 |
| Kempas | 396 | 372 | 4 | 8 | 281 | 560 |
| Batang Tuaka | 20 | - | - | - | 69 | - |
| Gaung Anak Serka | 1 121 | - | 102 | - | 176 | - |
| Gaung | - | - | - | - | 602 | 360 |
| Mandah | 91 | 91 | 50 | 171 | 220 | 376 |
| Kateman | - | - | 57 | 79 | 508 | 1 635 |
| Pelangiran | - | - | 31 | 15 | 57 | 31 |
| Teluk Belengkong | - | - | 84 | 186 | 39 | 2 224 |
| Pulau Burung | - | - | 34 | 69 | 122 | 146 |
| Indragiri Hilir | 3 365 | 2 131 | 1 167 | 938 | 7 154 | 12 512 |

Lanjutan Tabel/Continued Table 5.2.9

| Kecamatan Subdistrict | Nenas/ <i>Pineapple</i> | | Petai/ <i>Twisted Cluster Bean</i> | | Rambutan/ <i>Rambutan</i> | |
|--------------------------|-------------------------|--------------|------------------------------------|------------|---------------------------|--------------|
| | 2020 | 2021 | 2020 | 2021 | 2020 | 2021 |
| (1) | (32) | (33) | (34) | (35) | (36) | (37) |
| Keritang | 78 | 147 | - | 29 | 4 380 | 1 525 |
| Kemuning | 40 | 16 | 125 | 182 | 378 | 769 |
| Reteh | 2 051 | 601 | 1 202 | 173 | - | - |
| Sungai Batang | 49 | 41 | - | 4 | - | 74 |
| Enok | 8 | 1 | 4 | - | 43 | 1 |
| Tanah Merah | 0 | 2 | - | - | - | - |
| Kuala Indragiri | - | - | - | - | - | - |
| Concong | - | - | - | - | - | - |
| Tembilahan | 48 | 57 | - | - | 19 | - |
| Tembilahan Hulu | 77 | 166 | - | - | 180 | - |
| Tempuling | 263 | 208 | - | - | 383 | 107 |
| Kempas | 10 931 | 982 | 7 | 12 | 5 706 | 2 429 |
| Batang Tuaka | 334 | 200 | - | - | 34 | - |
| Gaung Anak Serka | 247 | 61 | 135 | - | 70 | - |
| Gaung | 399 | 446 | 30 | - | 7 | - |
| Mandah | 305 | 706 | 5 | 30 | 149 | 27 |
| Kateman | 15 499 | 845 | - | - | 2 947 | 2 252 |
| Pelangiran | 26 | 19 | - | - | - | - |
| Teluk Belengkong | 831 | 1 375 | - | - | - | 65 |
| Pulau Burung | 305 095 | 2 056 | - | - | 79 | - |
| Indragiri Hilir | 336 281 | 7 928 | 1 508 | 429 | 14 375 | 7 250 |

Lanjutan Tabel/Continued Table 5.2.9

| Kecamatan Subdistrict | Sawo/ Sapodilla/Sawo | | Sirsak/ Soursop | | Sukun/ Breadfruit | |
|--------------------------|----------------------|---------------|-----------------|------------|-------------------|------------|
| | 2020 | 2021 | 2020 | 2021 | 2020 | 2021 |
| (1) | (38) | (39) | (40) | (41) | (42) | (43) |
| Keritang | - | 247 | - | 35 | - | 24 |
| Kemuning | - | 11 | 3 | 12 | 28 | 15 |
| ReteH | 2 109 | 640 | 287 | 77 | 1 299 | 71 |
| Sungai Batang | 102 | 161 | 13 | 7 | 61 | 16 |
| Enok | 16 | 20 | - | - | - | 1 |
| Tanah Merah | - | - | - | 0 | - | - |
| Kuala Indragiri | 13 | - | 5 | - | - | - |
| Concong | - | - | - | - | - | - |
| Tembilahan | 237 | 367 | 70 | 79 | 102 | 158 |
| Tembilahan Hulu | 1 908 | 6 111 | 20 | 54 | 66 | 94 |
| Tempuling | 366 | 427 | 6 | 20 | 26 | 23 |
| Kempas | 787 | 1 030 | 10 | 13 | 9 | 4 |
| Batang Tuaka | 478 | 104 | - | 0 | 6 | - |
| Gaung Anak Serka | 1 122 | - | 86 | - | 96 | - |
| Gaung | 469 | 20 | 16 | 101 | 47 | 158 |
| Mandah | 597 | 1 105 | 102 | 207 | 50 | 88 |
| Kateman | 363 | 1 071 | - | - | 201 | 241 |
| Pelangiran | 101 | 37 | - | - | - | 15 |
| Teluk Belengkong | 118 | 108 | - | - | - | 58 |
| Pulau Burung | 85 | 90 | 17 | 287 | 37 | 31 |
| Indragiri Hilir | 8 870 | 11 547 | 635 | 893 | 2 028 | 996 |

Catatan/Note: Angka Sementara (ASEM)/ Preliminary Figures

Sumber/Source: BPS, Statistik Pertanian Hortikultura SPH-SBS/BPS-Statistics Indonesia, Agricultural Statistic for Horticulture SPH-SBS

Tabel
Table 5.2.10

Produksi Buah–Buahan dan Sayuran Tahunan Menurut Jenis Tanaman (kwintal) di Kabupaten Indragiri Hilir, 2018–2021
Production of Annual Fruits and Vegetables by Kind of Plant (kwintal) in Indragiri Hilir Regency, 2018–2021

| Jenis Tanaman Kind of Plants | 2017 | 2018 | 2019 | 2020 | 2021 |
|--------------------------------------|-----------|-----------|--------|---------|--------|
| (1) | (2) | (3) | (4) | (5) | (6) |
| Buah–Buahan/ Fruits: | | | | | |
| Alpukat/ Avocado | 228,00 | 197,00 | 378 | 354 | 307 |
| Anggur/ Grape | – | 0,00 | - | - | - |
| Apel/ Apple | – | 0,00 | - | - | - |
| Belimbing/ Star Fruit | 560,00 | 521,00 | 767 | 783 | 758 |
| Duku/Langsar/Kokosan/ Duku | 638,00 | 12 616,00 | 18 639 | 47 403 | 9 311 |
| Durian/ Durian | 3 736,00 | 3 357,00 | 9 378 | 2 726 | 4 040 |
| Jambu Air/ Rose Apple | 953,00 | 1 057,00 | 1 021 | 1 284 | 1 052 |
| Jambu Biji/ Guava | 1 158,00 | 1 188,00 | 1 016 | 1 399 | 2 209 |
| Jeruk Besar/ Pomelo | – | 0,00 | 14 | 10 | - |
| Jeruk Siam/Keprak/ Tangerine/ Orange | 12 517,00 | 12 088,00 | 6 520 | 31 081 | 63 149 |
| Mangga/ Mango | 12 534,00 | 12 157,00 | 8 007 | 11 523 | 13 809 |
| Manggis/ Mangosteen | 4 539,00 | 2 850,00 | 691 | 3 365 | 2 131 |
| Markisa/ Marquisa | 7,00 | 0,00 | - | - | - |
| Nangka/Cempedak/ Jack Fruit | 11 124,00 | 10 371,00 | 14 079 | 7 154 | 938 |
| Nenas/ Pineapple | 64 881,00 | 66 213,00 | 97 009 | 336 281 | 12 512 |
| Pepaya/ Papaya | 3 446,00 | 3 637,00 | 3 305 | 3 491 | 8 281 |
| Pisang/ Banana | 58 802,00 | 58 457,00 | 59 859 | 31 851 | 47 954 |
| Rambutan/ Rambutan | 6 131,00 | 10 218,00 | 3 748 | 14 375 | 7 250 |
| Salak/ Salacca | 1 590,00 | 2 370,00 | - | 36 | 8 281 |
| Sawo/Sapodilla/ Star Apple | 12 175,00 | 11 564,00 | 6 841 | 8 870 | 11 547 |
| Sirsak/ Soursoop | 586,00 | 609,00 | 428 | 635 | 893 |
| Sukun/ Bread Fruit | 1 284,00 | 1 875,00 | 1 410 | 2 028 | 996 |
| Sayuran/ Vegetables | | | | | |
| Jengkol/ Jengkol | 1 367,00 | 1 815,00 | 938 | 3 378 | 4 677 |
| Melinjo/ Melinjo | 1 384,00 | 1 257,00 | 852 | 1 167 | 938 |
| Petai/ Twisted Cluster Bean | 1 511,00 | 1 678,00 | 906 | 1 508 | 429 |

Catatan/Note: Angka Sementara (ASEM)/ Preliminary Figures

Sumber/Source: BPS, Statistik Pertanian Hortikultura SPH-SBS/BPS-Statistics Indonesia, Agricultural Statistic for Horticulture SPH-SBS

**5.3 PERKEBUNAN
ESTATE CROPS**

Tabel 5.3.1 Luas Areal Tanaman Perkebunan Menurut Kecamatan dan Jenis Tanaman (ha) di Kabupaten Indragiri Hilir, 2019 dan 2020
Planted Area of Estate Crops by Subdistrict and Type of Crops (ha) in Indragiri Hilir Regency, 2019 dan 2020

| Kecamatan Subdistrict | Kelapa Sawit/Oil Palm | | Kelapa Dalam/Coconut | |
|--------------------------|-----------------------|---------------|----------------------|---------------|
| | 2019 | 2020 | 2019 | 2020 |
| (1) | (2) | (3) | (4) | (5) |
| Keritang | 19 246 | 19 301 | 21 199 34 | 20912 |
| Kemuning | 35 017 | 35 021 | 15 | 15 |
| Rete | 1 076 | 1 076 | 21 848 02 | 21885 |
| Sungai Batang | 316 | 316 | 14 457 1 | 14457 |
| Enok | 829,5 | 830 | 24 019 92 | 24025 |
| Tanah Merah | 67 | 67 | 11 001 96 | 11018 |
| Kuala Indragiri | 35 | 35 | 5 957 86 | 5960 |
| Concong | 1 153 | 1 153 | 9 251 28 | 9251 |
| Tembilahan | 201 | 198 | 6 774 92 | 6785 |
| Tembilahan Hulu | 268,5 | 269 | 4 345 11 | 4345 |
| Tempuling | 2 867 | 2 978 | 8 480 93 | 6690 |
| Kempas | 7 779 | 8 003 | 1 707 95 | 1747 |
| Batang Tuaka | 2 207 | 2 207 | 12 343 34 | 12335 |
| Gaung Anak Serka | 517 | 517 | 9 678 91 | 9679 |
| Gaung | 3 143 | 3 143 | 22 053 13 | 21285 |
| Mandah | 465 | 465 | 26 234 07 | 26264 |
| Kateman | 27 | 27 | 9 790 28 | 9790 |
| Pelangiran | 2 979 | 2 979 | 11 327 45 | 11357 |
| Teluk Belengkong | 1 712 | 1 712 | 3 996 52 | 3997 |
| Pulau Burung | 1 441 | 1 441 | 3 594 1 | 3620 |
| Indragiri Hilir | 81 346 | 81 737 | 228 077 19 | 225417 |

Lanjutan Tabel/Continued Table 5.3.1

| Kecamatan Subdistrict | Kelapa Hibrida/Hybrid Coconut | | Karet/Rubber | |
|--------------------------|-------------------------------|--------------|--------------|-------------|
| | 2019 | 2020 | 2019 | 2020 |
| (1) | (6) | (7) | (8) | (9) |
| Keritang | 366 | 368 | 53 | 53 |
| Kemuning | 1 | 1 | 1 252 | 1251 |
| Reteh | 129 | 129 | - | - |
| Sungai Batang | 23 | 23 | - | - |
| Enok | 249 | 249 | - | - |
| Tanah Merah | 777 | 777 | - | - |
| Kuala Indragiri | 996 | 996 | - | - |
| Concong | 0 | 0 | - | - |
| Tembilahan | 322 | 322 | - | - |
| Tembilahan Hulu | 928,06 | 928 | - | - |
| Tempuling | 3 129 | 2940 | 851 | 841 |
| Kempas | 3 722 97 | 3605 | 1 235 | 1230 |
| Batang Tuaka | 452,50 | 453 | - | - |
| Gaung Anak Serka | 6,50 | 7 | - | - |
| Gaung | - | 0 | - | - |
| Mandah | 230 | 230 | - | - |
| Kateman | - | 0 | - | - |
| Pelangiran | 6 087 72 | 6090 | - | - |
| Teluk Belengkong | 7 975 | 7975 | - | - |
| Pulau Burung | 10 460 27 | 10472 | 17 | 17 |
| Indragiri Hilir | 35 855 02 | 35564 | 3 408 | 3392 |

Lanjutan Tabel/Continued Table 5.3.1

| Kecamatan Subdistrict | Kopi/Coffee | | Kakao/Cocoa | |
|--------------------------|---------------|------------|-------------|------------|
| | 2019 | 2020 | 2019 | 2020 |
| (1) | (10) | (11) | (12) | (13) |
| Keritang | 25 | 22 | 57 | 52 |
| Kemuning | - | - | 61 | 60 |
| Reteh | 135 | 135 | 59 | 59 |
| Sungai Batang | 36 | 36 | 33 | 33 |
| Enok | 45 | 45 | 1 | 1 |
| Tanah Merah | - | - | 1 | 1 |
| Kuala Indragiri | - | - | - | - |
| Concong | - | - | - | - |
| Tembilahan | 8 | 8 | 27 | 27 |
| Tembilahan Hulu | 2 | 2 | 4 | 4 |
| Tempuling | 129 | 129 | 233 | 233 |
| Kempas | 28 | 28 | 342 | 338 |
| Batang Tuaka | 54 | 54 | 107 | 107 |
| Gaung Anak Serka | 1 | 1 | 19 | 19 |
| Gaung | 5 | 5 | 7 | 7 |
| Mandah | - | - | - | - |
| Kateman | - | - | - | - |
| Pelangiran | - | - | - | - |
| Teluk Belengkong | 163 | 163 | - | - |
| Pulau Burung | 11,15 | 11 | 3 | 3 |
| Indragiri Hilir | 642,15 | 639 | 954 | 944 |

Sumber/Source: Dinas Perkebunan Kabupaten Indragiri Hilir/Plantation Agency of Indragiri Hilir Regency

Tabel 5.3.2 **Produksi Perkebunan Menurut Kecamatan dan Jenis Tanaman (ton) di Kabupaten Indragiri Hilir, 2019 dan 2020**
Production of Estate by Subdistrict and Type of Crops (ton) in Indragiri Hilir, 2019 and 2020

| Kecamatan Subdistrict | Kelapa Sawit/Oil Palm | | Kelapa Dalam/Coconut | |
|--------------------------|-----------------------|-------------------|----------------------|-------------------|
| | 2019 | 2020 | 2019 | 2020 |
| (1) | (2) | (3) | (4) | (5) |
| Keritang | 71 460,40 | 72 436,65 | 21 284,14 | 21 014,98 |
| Kemuning | 116 915,95 | 116 929,17 | 18,21 | 18,21 |
| Rete | 4 178,11 | 3 327,73 | 30 376,82 | 30 442,12 |
| Sungai Batang | 174,75 | 174,75 | 19 373,70 | 19 444,80 |
| Enok | 1 747,76 | 1 747,76 | 23 201,02 | 23 208,47 |
| Tanah Merah | 170,92 | 170,92 | 16 139,37 | 16 181,64 |
| Kuala Indragiri | 74,38 | 74,38 | 5 874,39 | 5 876,39 |
| Concong | 3 073,90 | 3 073,90 | 11 467,54 | 11 467,54 |
| Tembilahan | 790,53 | 778,73 | 9 038,90 | 9 058,00 |
| Tembilahan Hulu | 523,58 | 523,58 | 5 018,60 | 5 018,60 |
| Tempuling | 7 622,34 | 8 415,83 | 9 370,69 | 8 028,00 |
| Kempas | 29 817,50 | 30 732,49 | 2 074,73 | 2 128,10 |
| Batang Tuaka | 4 848,78 | 4 848,78 | 12 508,09 | 12 507,55 |
| Gaung Anak Serka | 1 088,29 | 1 088,29 | 7 715,22 | 7 715,06 |
| Gaung | 6 958,57 | 6 958,60 | 19 735,95 | 19 348,42 |
| Mandah | 1 445,69 | 1 445,69 | 31 458,69 | 31 516,88 |
| Kateman | 27,00 | 27,00 | 11 852,80 | 11 855,23 |
| Pelangiran | 10 690,29 | 10 690,29 | 17 387,16 | 17 433,78 |
| Teluk Belengkong | 3 824,61 | 3 824,61 | 6 058,72 | 6 058,72 |
| Pulau Burung | 1 612,55 | 1 612,55 | 4 494,94 | 4 669,93 |
| Indragiri Hilir | 267 045,85 | 268 881,67 | 264 449,67 | 262 992,42 |

Lanjutan Tabel/Continued Table 5.3.2

| Kecamatan Subdistrict | Kelapa Hibrida/Hybrid Coconut | | Karet/Rubber | |
|--------------------------|-------------------------------|------------------|-----------------|-----------------|
| | 2019 | 2020 | 2019 | 2020 |
| (1) | (6) | (7) | (8) | (9) |
| Keritang | 345,14 | 347,02 | 52,05 | 52,05 |
| Kemuning | 0,84 | 0,84 | 1 805,38 | 1 803,94 |
| Reteh | 182,40 | 182,40 | - | - |
| Sungai Batang | 35,65 | 35,65 | - | - |
| Enok | 230,57 | 230,57 | - | - |
| Tanah Merah | 815,85 | 815,85 | - | - |
| Kuala Indragiri | 1 512,92 | 1 513,05 | - | - |
| Concong | 0,00 | - | - | - |
| Tembilahan | 348,40 | 348,40 | - | - |
| Tembilahan Hulu | 903,93 | 903,93 | - | - |
| Tempuling | 6 286,99 | 5 909,40 | 1 310,54 | 1 295,14 |
| Kempas | 4 758,14 | 4 644,24 | 1 525,33 | 1 519,16 |
| Batang Tuaka | 298,65 | 298,98 | - | - |
| Gaung Anak Serka | 3,25 | 3,25 | - | - |
| Gaung | 0,00 | - | - | - |
| Mandah | 460,00 | 460,00 | - | - |
| Kateman | 0,00 | - | - | - |
| Pelangiran | 7 464,51 | 7 467,35 | - | - |
| Teluk Belengkong | 13 930,47 | 13 930,47 | - | - |
| Pulau Burung | 13 249,19 | 13 276,40 | 28,34 | 28,34 |
| Indragiri Hilir | 50 826,91 | 50 367,80 | 4 721,64 | 4 698,63 |

Lanjutan Tabel/*Continued Table 5.3.2*

| Kecamatan Subdistrict | Kopi/Coffee | | Kakao/Cocoa | |
|--------------------------|---------------|---------------|---------------|---------------|
| | 2019 | 2020 | 2019 | 2020 |
| (1) | (10) | (11) | (12) | (13) |
| Keritang | 3,45 | 3,04 | 16,30 | 9,44 |
| Kemuning | - | | 9,68 | 8,91 |
| Reteh | 51,57 | 44,69 | 8,59 | 6,51 |
| Sungai Batang | 8,54 | 8,54 | 8,58 | 8,58 |
| Enok | 12,02 | 12,02 | 0,30 | 0,30 |
| Tanah Merah | - | | - | |
| Kuala Indragiri | - | | - | |
| Concong | - | | - | |
| Tembilahan | 2,00 | 2,00 | 4,00 | 4,00 |
| Tembilahan Hulu | 2,00 | 2,00 | 1,50 | 1,50 |
| Tempuling | 48,50 | 48,50 | 147,26 | 147,26 |
| Kempas | 23,30 | 23,30 | 218,20 | 212,26 |
| Batang Tuaka | 41,80 | 41,80 | 21,83 | 21,83 |
| Gaung Anak Serka | - | 0,00 | 11,36 | 11,36 |
| Gaung | 0,84 | 0,84 | 3,89 | 3,89 |
| Mandah | - | | - | |
| Kateman | - | | - | |
| Pelangiran | - | | - | |
| Teluk Belengkong | 54,26 | 54,26 | - | |
| Pulau Burung | 2,73 | 2,73 | 0,90 | 0,90 |
| Indragiri Hilir | 251,00 | 243,71 | 452,38 | 436,73 |

Sumber/*Source*: Dinas Perkebunan Kabupaten Indragiri Hilir/*Plantation Agency of Indragiri Hilir Regency*

**5.4 PETERNAKAN
LIVESTOCK**

Tabel 5.4.1 Populasi Ternak Menurut Kecamatan dan Jenis Ternak di Kabupaten Indragiri Hilir (ekor), 2021
Livestock Population by Subdistrict and Kind of Livestock in Indragiri Hilir Regency (heads), 2021

| Kecamatan Subdistrict | Sapi Perah Milk Cow | Sapi Potong Cow | Kerbau Buffalo | Kuda Horse |
|--------------------------|------------------------|--------------------|-------------------|---------------|
| (1) | (2) | (3) | (4) | (5) |
| Keritang | - | 143 | - | - |
| Kemuning | - | 1 139 | 55 | - |
| ReteH | - | 284 | - | - |
| Sungai Batang | - | 267 | - | - |
| Enok | - | 416 | 18 | - |
| Tanah Merah | - | 29 | - | - |
| Kuala Indragiri | - | - | - | - |
| Concong | - | 16 | - | - |
| Tembilahan | - | 43 | - | - |
| Tembilahan Hulu | - | - | - | - |
| Tempuling | - | 168 | - | - |
| Kempas | - | 1 797 | - | - |
| Batang Tuaka | - | 70 | - | - |
| Gaung Anak Serka | - | 87 | - | - |
| Gaung | - | 380 | - | - |
| Mandah | - | 18 | - | - |
| Kateman | - | 288 | - | - |
| Pelangiran | - | 150 | - | - |
| Teluk Belengkong | - | 103 | - | - |
| Pulau Burung | - | 184 | - | - |
| Indragiri Hilir | - | 5 582 | 73 | - |

Lanjutan Tabel/*Continued Table* 5.4.1

| Kecamatan <i>Subdistrict</i> | Kambing <i>Goat</i> | Domba <i>Sheep</i> | Kelinci <i>Rabbit</i> |
|---------------------------------|------------------------|-----------------------|--------------------------|
| (1) | (6) | (7) | (8) |
| Keritang | 3 785 | 498 | - |
| Kemuning | 3 695 | 458 | - |
| Reteh | 546 | 187 | 20 |
| Sungai Batang | 502 | 191 | - |
| Enok | 586 | 48 | - |
| Tanah Merah | 122 | 15 | - |
| Kuala Indragiri | 557 | - | - |
| Concong | 52 | - | - |
| Tembilahan | 2 150 | 2 | - |
| Tembilahan Hulu | 1 404 | - | - |
| Tempuling | 502 | - | - |
| Kempas | 1 223 | 5 | 3 |
| Batang Tuaka | 788 | - | - |
| Gaung Anak Serka | 353 | - | - |
| Gaung | 583 | - | 3 |
| Mandah | 490 | - | - |
| Kateman | 3 495 | - | - |
| Pelangiran | 472 | 1 217 | - |
| Teluk Belengkong | 4 333 | 368 | - |
| Pulau Burung | 3 143 | 106 | - |
| Indragiri Hilir | 28 781 | 3 095 | 26 |

Catatan/*Note*: *) Data Produksi masih angka sementara/*Data of Production is provisional figures*
 Sumber/*Source*: Dinas Tanaman Pangan Hortikultura dan Peternakan Kabupaten Indragiri Hilir/
 Food Plants Horticulture and Ranch Services of Indragiri Hilir Regency

Tabel 5.4.2 **Populasi Unggas Menurut Kecamatan dan Jenis Unggas di Kabupaten Indragiri Hilir (ekor), 2021**
Fowl Population by Subdistrict and Kind of Fowl in Indragiri Hilir Regency (heads), 2021

| Kecamatan Subdistrict | Ayam Kampung Kampong Chicken | Ayam Petelur Bantam | Ayam Pedaging Broiler | Itik Duck |
|------------------------|------------------------------|---------------------|-----------------------|---------------|
| (1) | (2) | (3) | (4) | (5) |
| Keritang | 263 636 | 800 | 600 | 2 615 |
| Kemuning | 171 156 | - | 162 700 | 1 252 |
| Reteh | 343 135 | - | 6 188 | 3 992 |
| Sungai Batang | 165 356 | - | 3 118 | 2 466 |
| Enok | 237 904 | - | 2 160 | 1 497 |
| Tanah Merah | 135 531 | - | 1 600 | 350 |
| Kuala Indragiri | 221 230 | - | 285 | 233 |
| Concong | 124 025 | - | 180 | 219 |
| Tembilahan | 288 645 | - | 838 055 | 2 803 |
| Tembilahan Hulu | 201 423 | - | 4 308 966 | 6 000 |
| Tempuling | 97 609 | - | 250 | 1 033 |
| Kempas | 206 377 | - | 35 320 | 624 |
| Batang Tuaka | 2081 17 | - | - | 1 715 |
| Gaung Anak Serka | 232 560 | - | 59 025 | 298 |
| Gaung | 299 137 | - | - | 301 |
| Mandah | 191 534 | - | 51 960 | 302 |
| Kateman | 195 333 | - | 17 382 | 935 |
| Pelangiran | 107 625 | - | 2 600 | 594 |
| Teluk Belengkong | 236 494 | - | 6 350 | 4 441 |
| Pulau Burung | 275 775 | - | - | 2 671 |
| Indragiri Hilir | 4 202 602 | 800 | 5 496 739 | 34 341 |

Lanjutan Tabel/*Continued Table 5.4.2*

| Kecamatan Subdistrict | Puyuh Quail | Angsa Goose | Merpati Dove | Kalkun Turkey |
|--------------------------|----------------|----------------|-----------------|------------------|
| (1) | (2) | (3) | (4) | (5) |
| Keritang | - | - | 229 | - |
| Kemuning | - | - | 14 | - |
| Rete | - | - | 22 | - |
| Sungai Batang | - | - | - | - |
| Enok | - | - | - | - |
| Tanah Merah | - | - | - | - |
| Kuala Indragiri | - | - | - | - |
| Concong | - | - | - | - |
| Tembilahan | 5 054 | - | - | - |
| Tembilahan Hulu | 2 148 | - | - | - |
| Tempuling | - | - | - | - |
| Kempas | 87 | 36 | 9 | - |
| Batang Tuaka | 1 100 | - | - | - |
| Gaung Anak Serka | - | - | - | - |
| Gaung | - | - | - | - |
| Mandah | - | - | - | - |
| Kateman | - | - | - | - |
| Pelangiran | - | - | - | - |
| Teluk Belengkong | - | - | - | - |
| Pulau Burung | 117 | 20 | - | - |
| Indragiri Hilir | 8 506 | 56 | 274 | - |

Catatan/Note: *) Data Produksi masih angka sementara/*Data of Production is provisional figures*
 Sumber/Source: Dinas Tanaman Pangan Hortikultura dan Peternakan Kabupaten Indragiri Hilir/
 Food Plants Horticulture and Ranch Services of Indragiri Hilir Regency

Tabel 5.4.3 Jumlah Ternak yang Dipotong Menurut Kecamatan dan Jenis Ternak di Kabupaten Indragiri Hilir (ekor), 2021
Number of Cut Livestock by Subdistrict and Kind of Livestock in Indragiri Hilir Regency (heads), 2021

| Kecamatan Subdistrict | Sapi Cow | Kerbau Buffalo | Kambing Goat | Domba Sheep |
|--------------------------|--------------|-------------------|-----------------|----------------|
| (1) | (2) | (3) | (4) | (5) |
| Keritang | 185 | - | 85 | 7 |
| Kemuning | 217 | 2 | 32 | 12 |
| Reteh | 188 | - | 25 | - |
| Sungai Batang | 45 | - | 4 | 5 |
| Enok | 101 | - | 5 | - |
| Tanah Merah | 155 | - | 41 | - |
| Kuala Indragiri | 42 | - | 16 | - |
| Concong | 22 | - | 5 | - |
| Tembilahan | 477 | - | 107 | - |
| Tembilahan Hulu | 150 | - | 36 | - |
| Tempuling | 162 | - | 5 | - |
| Kempas | 174 | 1 | 45 | - |
| Batang Tuaka | 83 | - | 1 | - |
| Gaung Anak Serka | 109 | - | 16 | - |
| Gaung | 182 | - | 6 | - |
| Mandah | 114 | - | 43 | - |
| Kateman | 78 | - | 48 | - |
| Pelangiran | 151 | - | 81 | 35 |
| Teluk Belengkong | 18 | - | 46 | 6 |
| Pulau Burung | 120 | - | 140 | 5 |
| Indragiri Hilir | 2 773 | 3 | 787 | 70 |

Catatan/Note: *) Data Produksi masih angka sementara/Data of Production is provisional figures
 Sumber/Source: Dinas Tanaman Pangan Hortikultura dan Peternakan Kabupaten Indragiri Hilir/
 Food Plants Horticulture and Ranch Services of Indragiri Hilir Regency

Tabel 5.4.4 Jumlah Unggas yang Dipotong Menurut Kecamatan dan Jenis Ternak di Kabupaten Indragiri Hilir (ekor), 2021
Number of Cut Fowl by Subdistrict and Kind of Fowl in Indragiri Hilir Regency (heads), 2021

| Kecamatan Subdistrict | Ayam Kampung Kampong Chicken | Angsa Goose | Ayam Pedaging Broiler | Itik Duck |
|--------------------------|---------------------------------|----------------|-----------------------------|--------------|
| (1) | (2) | (3) | (4) | (5) |
| Keritang | 10 320 | - | 99 400 | 555 |
| Kemuning | 864 | - | 3 400 | 7 |
| ReteH | 5 152 | - | 1 400 | 254 |
| Sungai Batang | 3 567 | - | 191 | 135 |
| Enok | 1 073 | - | 36 430 | 18 |
| Tanah Merah | 679 | - | 300 | 405 |
| Kuala Indragiri | 145 | - | 235 | 4 |
| Concong | - | - | 110 | - |
| Tembilahan | 20 636 | - | 554 787 | 451 |
| Tembilahan Hulu | 1 678 | - | 1 362 526 | 2 361 |
| Tempuling | 3 628 | - | 15 210 | - |
| Kempas | 3 214 | - | 303 758 | - |
| Batang Tuaka | 904 | - | 840 | - |
| Gaung Anak Serka | 2 151 | - | 131 936 | - |
| Gaung | 16 065 | - | 66 582 | 126 |
| Mandah | 23 112 | - | 32 517 | 299 |
| Kateman | 7 576 | - | 120 | - |
| Pelangiran | 6 208 | - | 22 693 | 30 |
| Teluk Belengkong | 1 388 | - | 238 | 900 |
| Pulau Burung | 15 432 | - | 133 | 753 |
| Indragiri Hilir | 135 292 | - | 2 632 806 | 6 298 |

Catatan/Note: *) Data Produksi masih angka sementara/Data of Production is provisional figures
 Sumber/Source: Dinas Tanaman Pangan Hortikultura dan Peternakan Kabupaten Indragiri Hilir/
 Food Plants Horticulture and Ranch Services of Indragiri Hilir Regency

Tabel 5.4.5 **Produksi Daging di Kabupaten Indragiri Hilir (Kg), 2021**
Table 5.4.5 **Meat Production by Kind of Livestock in Indragiri Hilir Regency (kg), 2021**

| Uraian <i>Explanation</i> | Pemotongan <i>Cutting</i> | Populasi Produktif <i>Productive Population</i> |
|-----------------------------------|------------------------------|--|
| (1) | (2) | (3) |
| Ternak Besar dan Kecil | | |
| Sapi/ <i>Cow</i> | 2 773 | 353 863 |
| Kerbau/ <i>Buffalo</i> | 3 | 527 |
| Kambing/ <i>Goat</i> | 787 | 9 838 |
| Domba/ <i>Sheep</i> | 70 | 910 |
| Jumlah/Total | 3 633 | 365 138 |
| Ternak Unggas | | |
| Ayam Ras Petelur/ <i>Broiler</i> | 200 | 246 |
| Ayam Ras Pedaging | 2 632 806 | 3 764 913 |
| Ayam Buras/ <i>Native Chicken</i> | 135 292 | 142 057 |
| Itik/ <i>Duck</i> | 6 297 | 6 297 |
| Puyuh/ <i>Quail</i> | 12 181 | 1 218 |
| Angsa/ <i>Goose</i> | - | - |
| Merpati/ <i>Dove</i> | - | - |
| Kalkun/ <i>Turkey</i> | - | - |
| Jumlah/Total | 2 786 776 | 3 914 731 |
| Indragiri Hilir | 2 790 409 | 4 279 869 |

Catatan/Note: *) Data Produksi masih angka sementara/*Data of Production is provisional figures*

Sumber/Source: Dinas Tanaman Pangan Hortikultura dan Peternakan Kabupaten Indragiri Hilir/
 Food Plants Horticulture and Ranch Services of Indragiri Hilir Regency

Tabel 5.4.6 Jumlah Produksi Telur di Kabupaten Indragiri Hilir (kg), 2021
Table 5.4.6 *Total Production of Eggs in Indragiri Hilir Regency (kg), 2021*

| Uraian <i>Explanation</i> | Populasi Total <i>Total Population</i> | Populasi Produktif <i>Produktive Population</i> | Produksi / <i>Production</i> | |
|-----------------------------------|---|--|------------------------------|---------------------|
| | | | Butir / <i>Grain</i> | Kg |
| (1) | (2) | (3) | (4) | (5) |
| Ayam Ras Petelur/ <i>Broiler</i> | 800 | 781 | 125 | 8 |
| Ayam Buras/ <i>Native Chicken</i> | 4 192 490 | 1 251 878 | 40 145 083 | 2 007 254,15 |
| Itik/ <i>Duck</i> | 34 341 | 25 797 | 811 792 | 54 119 |
| Puyuh/ <i>Quail</i> | 8 506 | 5 104 | 168 250 | 1 979 |
| Angsa/ <i>Goose</i> | 56 | 28 | 873 | 109 |
| Kalkun/ <i>Turkey</i> | - | - | - | - |
| Indragiri Hilir | 4 236 193 | 1 283 588 | 41 126 123 | 2 063 469,15 |

Catatan/*Note*: *) Data Produksi masih angka sementara/*Data of Production is provisional figures*

Sumber/*Source*: Dinas Tanaman Pangan Hortikultura dan Peternakan Kabupaten Indragiri Hilir/
 Food Plants Horticulture and Ranch Services of Indragiri Hilir Regency

**5.5 PERIKANAN
FISHERY**

Tabel 5.5.1 **Produksi Perikanan Tangkap Menurut Kecamatan dan Subsektor di Kabupaten Indragiri Hilir (ton), 2021**
Production of Fish Capture by Subdistrict and Subsector in Indragiri Hilir Regency (ton), 2021

| Kecamatan Subdistrict | Perikanan Laut Fishing Wate | Perairan Umum Public Waters | Kolam Pool | Tambak Pond | Karamba Jaring Apung (KJA) |
|--------------------------|--------------------------------------|-----------------------------------|-----------------|-----------------|----------------------------------|
| (1) | (2) | (3) | (4) | (5) | (6) |
| Keritang | - | 320 | 76,75 | - | - |
| Kemuning | - | 105,69 | 55,75 | - | - |
| Rete | 4 252,3 | 132,45 | 66,78 | 1 085,08 | - |
| Sungai Batang | 5 751,21 | 195,25 | 81,11 | 166,75 | - |
| Enok | - | 255,15 | 35,85 | - | - |
| Tanah Merah | 8 855,12 | 3 331 | 25,15 | - | - |
| Kuala Indragiri | 8 102,25 | 103,2 | 70,15 | - | - |
| Concong | 9 255 | - | 33,75 | - | - |
| Tembilahan | - | 345,12 | 65,55 | - | - |
| Tembilahan Hulu | - | 225,15 | 88,25 | - | - |
| Tempuling | - | 321,55 | 83,45 | - | - |
| Kempas | - | 225,18 | 88,99 | - | 0,43 |
| Batang Tuaka | - | 296,12 | 76,45 | - | - |
| Gaung Anak Serka | 955,12 | 146,56 | 77,55 | - | - |
| Gaung | 725,25 | 353,55 | 12,22 | - | - |
| Mandah | 8 355 | 265,22 | - | - | - |
| Kateman | 5 143,88 | 185,55 | 57,12 | - | - |
| Pelangiran | - | 115,23 | 56,78 | - | - |
| Teluk Belengkong | - | 351,25 | 125,88 | - | - |
| Pulau Burung | 1 662 | - | 55,19 | - | - |
| Indragiri Hilir | 53 057,13 | 7 273,22 | 1 232,72 | 1 251,83 | 0,43 |

Sumber/Source: Dinas Perikanan Kabupaten Indragiri Hilir/Fishery Agency of Indragiri Hilir Regency

Tabel
Table 5.5.2**Jumlah Perahu Menurut Kecamatan dan Jenis Perahu di
Kabupaten Indragiri Hilir, 2021**
**Number of Boat by Subdistrict and Kind of Boat in Indragiri
Hilir Regency, 2021**

| Kecamatan Subdistrict | Perahu Tanpa Motor Motorless Boat | Perahu Motor Tempel Patch Motor Boat | Kapal Motor Ship |
|--------------------------|---|--|---------------------|
| (1) | (2) | (3) | (4) |
| Keritang | 17 | - | 14 |
| Kemuning | 20 | - | - |
| Reteh | 376 | - | 134 |
| Sungai Batang | 157 | - | 143 |
| Enok | 59 | - | 34 |
| Tanah Merah | 468 | - | 510 |
| Kuala Indragiri | 501 | - | 503 |
| Concong | 393 | - | 428 |
| Tembilahan | 15 | - | 30 |
| Tembilahan Hulu | 19 | - | 13 |
| Tempuling | 37 | - | 15 |
| Kempas | 33 | - | 24 |
| Batang Tuaka | 32 | - | 87 |
| Gaung Anak Serka | 48 | - | 44 |
| Gaung | 22 | - | 27 |
| Mandah | 730 | - | 231 |
| Kateman | 255 | - | 155 |
| Pelangiran | 15 | - | 9 |
| Teluk Belengkong | 15 | - | 15 |
| Pulau Burung | 135 | - | 165 |
| Indragiri Hilir | 3 347 | - | 2 581 |

Sumber/Source: Dinas Perikanan Kabupaten Indragiri Hilir/Fishery Agency of Indragiri Hilir Regency

Tabel
Table 5.5.3

**Sumber Potensi dan Tingkat Pemanfaatan Perairan/
Lahan Kelautan dan Perikanan Menurut Sumber Daya di
Kabupaten Indragiri Hilir, 2021**
*Source Potential and Utilization Rate Aquatic/Land Marine
and Fisheries by Resources in Indragiri Hilir Regency, 2021*

| <i>Aspek Sumber Daya Resources</i> | <i>Potensi Potential</i> | <i>Tingkat Pemanfaatan Utilization Rate (%)</i> | <i>Peluang Investasi Ton/ Hektar</i> |
|--|------------------------------|---|--|
| (1) | (2) | (3) | (4) |
| I. Sumberdaya Penangkapan | | | |
| - Perairan Laut (Ton) | 109 212 | - | 109 212 |
| II. Budidaya Perikanan | | | |
| 1. Budidaya Air Tawar | | | |
| - Kolam (ha) | 1 657 | 378,43 | 1 278,57 |
| - Keramba (Unit) | 3 500 | 20 | 3 480 |
| 2. Budidaya Air Payau (ha) | | | |
| -Tambak | 31 600 | 1 443 | 30 157 |
| 3. Budidaya Laut (unit) | | | |
| - Kejapung | 20 000 | - | 20 000 |
| 4. Budidaya Pantai (ha) | | | |
| -Kerang | 2 500 | - | 2 500 |


Sumber/Source: Dinas Perikanan Kabupaten Indragiri Hilir/Fishery Agency of Indragiri Hilir Regency

Realisasi
Konsumsi Listrik di Indragiri Hilir

Electricity Realization

2021

324.181.860 Kwh



Jenis Pelanggan
Kind of Consumers

Pelanggan
Air

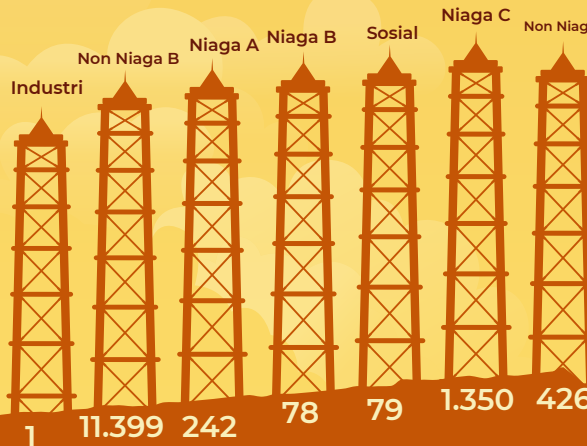
Water Customer

2020

Jumlah Pelanggan 13.575

Naik 189 dibanding 2019

Number of Customer 13.575, increase 189 compared 2019



PENJELASAN TEKNIS

1. **Kapasitas listrik terpasang** adalah total kapasitas dari seluruh mesin pembangkit yang dioperasikan
2. **Listrik yang dibangkitkan** adalah jumlah listrik yang dibangkitkan oleh seluruh mesin pembangkit listrik dan dinyatakan dalam satuan dasar Watt hours
3. **Jumlah listrik/air bersih yang terjual** adalah banyaknya listrik/air bersih yang disalurkan kepada para pelanggan
4. **Pelanggan** adalah individu atau kelompok baik rumah tangga perusahaan atau institusi non profit yang membeli air bersih dari perusahaan air bersih.
5. **Volume Air Bersih yang disalurkan** adalah banyaknya air bersih yang disalurkan dari perusahaan air bersih (dalam satuan m^3). Semakin besar volume air bersih yang disalurkan maka akan semakin terpenuhi kebutuhan konsumen akan air bersih.

TECHNICAL NOTES

1. **Installed electricity capacity** is the total capacity of all operated power plants machines
2. **Electricity generated** is the amount of electricity generated by all power plant engine in Watt hours standart unit.
3. **Sold electricity/cleaned water** is total electricity/cleaned water distributed to customers.
4. **Customers** are individuals or groups whether household company or non-profit institutions that buy water supply from water supply establishment.
5. **Volume of water distributed** is the amount of water that can be distributed by the water company (in units of m^3). The greater the volume of water distributed it will be increasingly fullfiled the needs of consumers for clean water

ULASAN

Listrik merupakan kebutuhan vital bagi masyarakat. Pada tahun 2021 Realisasi Konsumsi masyarakat Indragiri Hilir akan adalah sebesar 324.181.860 Kwh.

Air adalah sumber kehidupan begitu juga bagi masyarakat di Kabupaten Indragiri Hilir. Air sangat diperlukan untuk kebutuhan hidup sehari-hari baik air hujan sungai maupun sumur. Selain itu sebagian dari masyarakat di Kabupaten Indragiri Hilir juga memanfaatkan air bersih yang dikelola oleh PDAM Tirta Indragiri. Pada tahun 2020 volume air yang dijual oleh PDAM Tirta Indragiri ke 13.592 pelanggan adalah 1.887.308 m³ dengan total nilai 9.069.758.400 rupiah.

DESCRIPTION

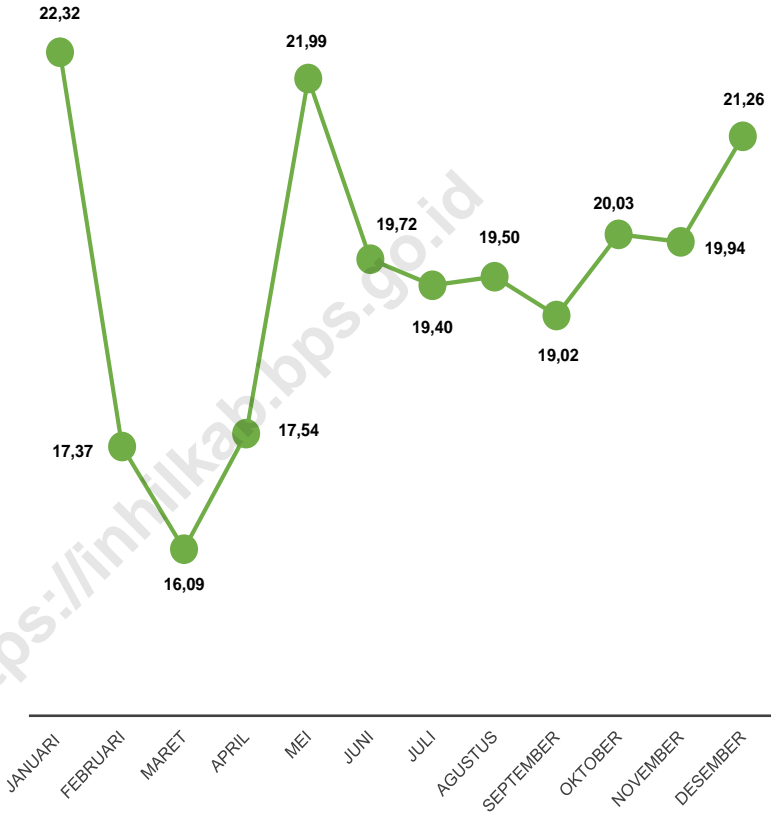
Electricity is a vital need for society. In 2021 the actual consumption of the people of Indragiri Hilir will be 324,181,860 Kwh.

Water is the source of life as well as for people in Indragiri Hilir Regency. Water is very necessary for the needs of everyday life both rainwater rivers and wells. In addition some communities in Indragiri Hilir regency also use clean water managed by PDAM Tirta Indragiri. In 2020 the volume of water sold by PDAM Tirta Indragiri to 13,592 customers is 1,887,308 m³ with a total value of 9,069,758,400 rupiah.

**Gambar
Figures**

6.1

**Jumlah Pelanggan Listrik di Kabupaten Indragiri Hilir,
2017-2021**
*Number of Electricity Customer in Indragiri Hilir Regency,
2017-2021*



Sumber/Source: : PT PLN (Persero) Ranting Tembilahan/ PT. PLN (Persero) Branch Tembilahan

Tabel 6.1 Realisasi Konsumsi Listrik Menurut Bulan di Kabupaten Indragiri Hilir (Kwh), 2021
Table *Electricity Consumption by Month in Indragiri Hilir Regency (Kwh), 2021*

| Bulan <i>Month</i> | Realisasi <i>Realization</i> |
|------------------------------|--|
| (1) | (2) |
| Januari/ <i>January</i> | 22 316 301 |
| Februari/ <i>February</i> | 17 374 741 |
| Maret/ <i>March</i> | 16 087 495 |
| April/ <i>April</i> | 17 537 506 |
| Mei/ <i>May</i> | 21 988 352 |
| Juni/ <i>June</i> | 19 722 205 |
| Juli/ <i>July</i> | 19 395 496 |
| Agustus/ <i>August</i> | 19 504 136 |
| September/ <i>September</i> | 19 017 341 |
| Oktober/ <i>October</i> | 20 034 249 |
| November/ <i>November</i> | 19 940 092 |
| Desember/ <i>December</i> | 21 263 946 |
| Indragiri Hilir | 324 181 860 |

Sumber/*Source*: PT PLN (Persero) Ranting Tembilahan/ *PT. PLN (Persero) Branch Tembilahan*

Sumber/*Source*: : PT PLN (Persero) Ranting Tembilahan/ *PT. PLN (Persero) Branch Tembilahan*

Tabel 6.2 Jumlah Pelanggan dan Air yang Disalurkan Menurut Jenis Pelanggan di Kabupaten Indragiri Hilir, 2021
Table *Number of Customers and Distributed Water by Customer in Indragiri Hilir Regency, 2021*

| Jenis Pelanggan Customer | Pelanggan Number of Customers | Air Disalurkan Distributed Water (m ³) | Nilai Value (Rp) |
|-------------------------------------|----------------------------------|--|------------------------|
| (1) | (2) | (3) | (4) |
| Non Niaga A <i>Noncommerce A</i> | 395 | 70 692 | 280 673 300 |
| Non Niaga B <i>Noncommerce B</i> | 11 638 | 1 636 293 | 11 069 216 550 |
| Niaga A <i>Commerce A</i> | 290 | 52 825 | 423 478 250 |
| Niaga B <i>Commerce B</i> | 87 | 15 319 | 129 658 900 |
| Niaga C <i>Commerce C</i> | 1 342 | 244 635 | 2 484 159 050 |
| Industri <i>Industry</i> | 1 | 100 | 530 000 |
| Sosial <i>Social</i> | 105 | 13 178 | 51 093 200 |
| 2021 | 13 858 | 2 033 042 | 14 438 809 250 |
| 2020 | 13 575 | 1 545 008 | 6 995 400 500 |
| 2019 | 13 386 | 1 629 290 | 7 912 045 000 |

Catatan/Notes: Kondisi Januari - Oktober 2021 / Condition On January - October

Sumber/Source: PDAM Tirta Indragiri/*Tirta Indragiri Fresh Water Regional Company*

Tabel
Table 6.3

**Jumlah Pelanggan dan Air yang Disalurkan Menurut
Kecamatan di Kabupaten Indragiri Hilir, 2021**
*Number of Customers and Distributed Water by Subdistrict in
Indragiri Hilir Regency, 2021*

| <i>Kecamatan Subdistrict</i> | <i>Pelanggan Number of Customers</i> | <i>Air Disalurkan Distributed Water (m³)</i> | <i>Nilai Value (Rp)</i> |
|----------------------------------|--|---|---------------------------------|
| (1) | (2) | (3) | (4) |
| Teluk Pinang | 222 | 52 560,00 | 216 084 200 |
| Sungai Guntung | 874 | 205 660,80 | 1 113 867 100 |
| Sungai Salak | 844 | 254 520,00 | 820 683 700 |
| Sungai Batang | 111 | 10 796,40 | 41 707 000 |
| Enok | 195 | 23 652,00 | 76 551 700 |
| Lintas Enok | 80 | 14 457,60 | 31 396 000 |
| Kuala Lahang | 210 | 9 479,70 | 32 172 900 |
| Concong | 137 | 20 884,50 | 74 382 400 |
| Tembilahan | 7 273 | | 9 138 265 050 |
| Pekan Kamis | 236 | 1 892 160,00 ¹ | 231 080 500 |
| Pulau Palas | 339 | | 260 673 850 |
| Kempas Jaya | 699 | 215 395,20 | 901 976 750 |
| Sungai Piring | 345 | ² | ² |
| Sapat | 220 | ² | ² |
| Sungai Beringin | 387 | 61 437,60 | 376 823 500 |
| Mandah | 648 | ² | ² |
| Perigi Raja | 102 | 9 198,00 | 38 076 100 |
| Pelangiran | 127 | 20 421,00 | 64 201 600 |
| Pulau Kijang | 268 | 36 792,00 | 246 460 750 |
| Pulau Burung | ² | ² | ² |
| Selensen | 541 | 162 950,40 | 774 405 450 |
| Indragiri Hilir | 13 858 | 2 990 365,20 | 14 438 809 250 |

Catatan/Note: ¹ Satu Mesin

² Mesin Tidak Beroperasi

Sumber/Source: PDAM Tirta Indragiri/Tirta Indragiri Fresh Water Regional Company

PARIWISATA

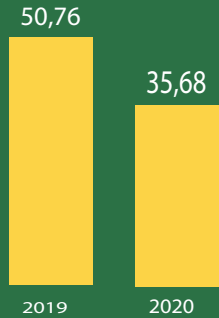
TOURISM

TINGKAT PENGHUNIAN KAMAR

Room Occupancy Rate

DI/ in

INDRAGIRI HILIR



JUMLAH AKOMODASI, KAMAR, DAN TEMPAT TIDUR YANG TERSEDIA

Number of Accommodation, Available Rooms, and Beds

| Tempat Tidur | Akomodasi | Kamar |
|--------------|------------|--------------|
| 1671 Unit | 74 Unit | 1243 Unit |



PENJELASAN TEKNIS

1. Wisatawan mancanegara (wisman) ialah setiap pengunjung yang mengunjungi suatu negara di luar tempat tinggalnya didorong oleh satu atau beberapa keperluan tanpa bermaksud memperoleh penghasilan di tempat yang dikunjungi dan lamanya kunjungan tersebut tidak lebih dari satu tahun (12 bulan). Definisi ini mencakup 2 (dua) kategori wisatawan mancanegara yaitu :

Wisatawan (turis) ialah setiap pengunjung seperti definisi di atas yang tinggal paling sedikit 24 jam akan tetapi tidak lebih dari 1 (satu) tahun di tempat yang dikunjungi dengan maksud antara lain: berlibur rekreasi olah raga bisnis menghadiri pertemuan studi dan kunjungan dengan alasan kesehatan.

Excursionist ialah setiap pengunjung seperti definisi di atas yang tinggal kurang dari 24 jam di tempat yang dikunjungi (termasuk "Cruise passengers"). *Cruise Passengers* ialah setiap pengunjung yang tiba di suatu negara di mana mereka tidak menginap di akomodasi yang tersedia di negara tersebut misalnya dengan kapal laut.

2. Rata-rata lama tinggal adalah rata-rata waktu tinggal wisatawan mancanegara di Indonesia untuk satu kali kunjungan.
3. Usaha penyediaan akomodasi adalah usaha yang menyediakan pelayanan penginapan yang dapat dilengkapi

TECHNICAL NOTES

1. *An International Visitor is any person visiting a country other than his usual place of residence for any reason other than for earning income in the country visited and the length of stay is no more than one year (12 months). This definition covers two categories of foreign visitors namely :*

"Tourist" is any visitor staying for at least 24 hours but no more than one year in the country visited with the intention of visiting and for any of these purposes: Pleasure recreation and sports Business visiting friends and relatives missions attending meetings conferences visit for health reasons and study.

"Excursionist" is any visitor staying less than 24 hours in the country visited including "Cruise Passengers" i.e. visitors arriving in a country without staying in any accommodation available in the visited country.

2. *Average length of stay is the average stay duration of foreign visitor in Indonesia for one trip.*
3. *The business of providing accommodation is a business that provides specialty services that can*

dengan pelayanan pariwisata lainnya. Usaha penyediaan akomodasi dapat berupa hotel vila pondok wisata bumi perkemahan persinggahan karavan dan akomodasi lainnya yang digunakan untuk tujuan pariwisata.

4. Hotel adalah penyediaan akomodasi secara harian berupa kamar-kamar di dalam satu bangunan yang dapat dilengkapi dengan jasa pelayanan makan dan minum kegiatan hiburan dan atau fasilitas lainnya. Hotel terdiri dari hotel berbintang dan hotel non-bintang.
 5. Hotel bintang adalah usaha penyediaan jasa pelayanan penginapan makan minum serta jasa lainnya bagi umum dengan menggunakan sebagian atau seluruh bangunan. Usaha ini dikelola secara komersial serta memenuhi ketentuan persyaratan sebagai hotel bintang (termasuk berlian) yang ditetapkan dalam surat keputusan instansi yang membinanya. Misalnya hotel bintang lima hotel bintang empat dan seterusnya.
 6. Tingkat penghunian kamar hotel adalah persentase banyaknya malam kamar yang dihuni terhadap banyaknya malam kamar yang tersedia.
 7. Rata-rata lamanya tamu menginap adalah banyaknya malam tempat tidur yang terpakai (malam tamu) dengan banyaknya tamu yang menginap di hotel atau akomodasi lainnya.
4. *Hotel is a daily supply of accommodation rooms within a building which can be equipped with eating and drinking services entertainment activities and/or other facilities. Hotel consists of a classified hotel and a non-classified hotel.*
 5. *A star hotel is a business of providing an accommodation eating and drinking as well as other services for the public by using a building or a part of a building. It is managed commercially and meets specified requirements as a star hotel (including diamonds) set forth in the decree of fostering agency. For example five star hotel four star hotel and so on.*
 6. *Room occupancy rate is the number of room-nights occupied divided by the number of room-nights available multiplied by 100 percent.*
 7. *Average length of stay is the number of bed-nights used (guest night) divided by the number of guests coming to spend the night at the accommodation.*

ULASAN

Data tahun 2020 tingkat penghunian kamar di Kabupaten Indragiri Hilir mencapai 35,68 persen. Hal ini berarti rata-rata kamar yang digunakan setiap malam di setiap hotel di Kabupaten Indragiri Hilir mencapai 35,68. Sedangkan tingkat pemakaian tempat tidur sebesar 63,79 persen.

Pada tahun 2020, tamu hotel di Indragiri Hilir terdiri dari 1.129 wisatawan asing dan 21.938 wisatawan nusantara.

DESCRIPTION

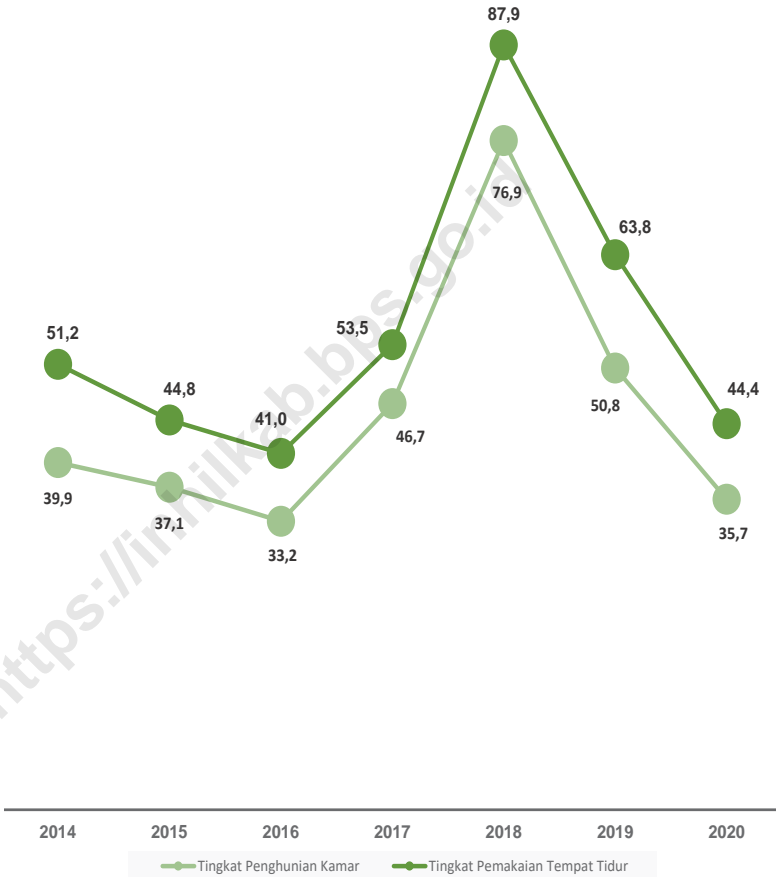
Data of 2019 for room occupancy rate/ accommodation in Indragiri Hilir reached 35.68 percent. This means the average number of rooms used every night on the entire hotel accommodation in Indragiri Hilir amounted to 35.68 percent. Bed utilization rate in Indragiri Hilir in 2019 amounted to 63.79 percent.

In 2020, hotel guest in Indragiri Hili Regency consist of 1,129 foreign tourist, and 21.938 domestic tourist.

<https://inhilkab.bps.go.id>

Gambar 7.1
Figures

Tingkat Penghunian Kamar (TPK) dan Tingkat Pemakaian Tempat Tidur (TPPT) di Kabupaten Indragiri Hilir (persen), 2014–2020
Room Occupancy Rate and Bed Usage Rate in Indragiri Hilir Regency (percent), 2014 - 2020



Sumber/Source: BPS, Survei Hotel Tahunan (VHTL)/BPS-Statistic Indonesia, Hotels Survey

Tabel 7.1 **Tingkat Penghunian Kamar (TPK) dan Tingkat Pemakaian Tempat Tidur (TPPT) di Kabupaten Indragiri Hilir (persen), 2014–2020**
Room Occupancy Rate and Bed Usage Rate in Indragiri Hilir Regency (percent), 2014 - 2020

| Tahun Year | Tingkat Penghunian Kamar Room Occupancy Rate | Tingkat Pemakaian Tempat Tidur Bed Usage Rate |
|---------------|---|--|
| (1) | (2) | (3) |
| 2020 | 35,68 | 44,36 |
| 2019 | 50,76 | 63,79 |
| 2018 | 76,90 | 87,91 |
| 2017 | 46,67 | 53,46 |
| 2016 | 33,16 | 40,95 |
| 2015 | 37,06 | 44,79 |
| 2014 | 39,90 | 51,19 |

Sumber/Source: BPS, Survei Hotel Tahunan (VHTL)/BPS-Statistic Indonesia, Hotels Survey

Tabel 7.2 **Rata-rata Lama Menginap Tamu di Kabupaten Indragiri Hilir (hari), 2014–2020**
Table 7.2 **Average Length of Guest Stay in Indragiri Hilir Regency (days), 2014 - 2020**

| Tahun Year | Wisatawan Asing Foreign Tourist | Wisatawan Nusantara Domestic Tourist |
|---------------|------------------------------------|---|
| (1) | (2) | (3) |
| 2020 | 1,59 | 1,82 |
| 2019 | 1,17 | 2,36 |
| 2018 | 8,00 | 2,47 |
| 2017 | 2,00 | 1,59 |
| 2016 | - | 1,37 |
| 2015 | - | 1,48 |
| 2014 | - | 1,46 |

Sumber/Source: BPS, Survei Hotel Tahunan (VHTL)/BPS-Statistic Indonesia, Hotels Survey

Tabel 7.3 Jumlah Tamu Hotel di Kabupaten Indragiri Hilir (Orang), 2014–2020
Table *Number of Hotel Guest in Indragiri Hilir Regency (People), 2014 - 2020*

| Tahun Year | Wisatawan Asing Foreign Tourist | Wisatawan Nusantara Domestic Tourist |
|---------------|------------------------------------|---|
| (1) | (2) | (3) |
| 2020 | 1 129 | 21 938 |
| 2019 | 181 | 58 578 |
| 2018 | 195 | 162 424 |
| 2017 | 5 | 303 876 |
| 2016 | - | 45 853 |
| 2015 | - | 55 229 |
| 2014 | - | 55 549 |

Sumber/Source: BPS, Survei Hotel Tahunan (VHTL)/BPS-Statistic Indonesia, Hotels Survey

Tabel 7.4 **Jumlah Akomodasi, Kamar, dan Tempat Tidur yang Tersedia pada Hotel Bintang di Kabupaten Indragiri Hilir, 2014–2021**
Table 7.4 **Number of Accommodations, Available Rooms and Beds in Classified Hotel in Indragiri Hilir Regency, 2014–2021**

| Tahun Year | Akomodasi Accommodations | Kamar Rooms | Tempat Tidur Beds |
|---------------|-----------------------------|----------------|-------------------------|
| (1) | (2) | (3) | (4) |
| 2021 | 1 | 36 | 60 |
| 2020 | 1 | 36 | 60 |
| 2019 | 1 | 36 | 60 |
| 2018 | 1 | 36 | 56 |
| 2017 | 1 | 36 | 60 |
| 2016 | 1 | 36 | 60 |
| 2015 | 1 | 36 | 60 |
| 2014 | 1 | 36 | 60 |

Sumber/Source: BPS, Survei Hotel Tahunan (VHTL)/BPS-Statistic Indonesia, Hotels Survey

Tabel 7.5 Jumlah Akomodasi, Kamar, dan Tempat Tidur yang Tersedia pada Hotel Nonbintang dan Akomodasi Lainnya di Kabupaten Indragiri Hilir, 2014–2021
Number of Accommodations, Available Rooms and Beds in Non-Classified Hotel and Other Accommodations in Indragiri Hilir Regency, 2014–2021

| Tahun Year | Indragiri Hilir | | |
|---------------|-----------------------------|----------------|----------------------|
| | Akomodasi Accommodations | Kamar Rooms | Tempat Tidur Beds |
| (1) | (3) | (4) | (5) |
| 2021 | 73 | 1 207 | 1 611 |
| 2020 | 76 | 1 164 | 1 661 |
| 2019 | 85 | 1 049 | 1 496 |
| 2018 | 69 | 1 101 | 1 559 |
| 2017 | 76 | 1 189 | 1 635 |
| 2016 | 65 | 995 | 1 422 |
| 2015 | 63 | 966 | 1 493 |
| 2014 | 62 | 966 | 1 493 |

Sumber/Source: BPS, Survei Hotel Tahunan (VHTL)/BPS-Statistic Indonesia, Hotels Survey

Tabel 7.6 Jumlah Paspor yang Diterbitkan Menurut Bulan di Kantor Imigrasi Tembilahan, 2021
Number of Published Passport by Month in Immigration Office Tembilahan, 2021

| Bulan Month | 48 Halaman/48 Pages | | |
|---------------------|---------------------|-------------------------------------|--------------------------------|
| | Paspor Baru | Penggantian (Habis Masa Berlaku) | Penggantian (Halaman Penuh) |
| (1) | (2) | (3) | (4) |
| Januari/January | 77 | 23 | 1 |
| Februari/February | 86 | 72 | - |
| Maret/March | 106 | 244 | 1 |
| April/April | 30 | 29 | 1 |
| Mei/May | 22 | 28 | - |
| Juni/June | 99 | 28 | - |
| Juli/July | 19 | 17 | - |
| Agustus/August | 26 | 34 | 1 |
| September/September | 51 | 119 | 5 |
| Oktober/October | 14 | 39 | - |
| November/November | 38 | 64 | - |
| Desember/December | 46 | 44 | 2 |
| Jumlah/Total | 614 | 741 | 11 |

Sumber/Source: Kantor Imigrasi Kelas II TPI Tembilahan/Immigration Office Class II of Tembilahan

Lanjutan Tabel/*Continued Table 7.7*

| Bulan <i>Month</i> | 48 Halaman/48 Pages | | | Jumlah |
|-----------------------|-------------------------|------------------------|--|--------------|
| | Penggantian (Hilang) | Penggantian (Rusak) | Penggantian (Rusak Karena Keadaan Kahar) | |
| (1) | (2) | (3) | (4) | |
| Januari/January | 1 | - | 1 | 103 |
| Februari/February | 1 | - | - | 159 |
| Maret/March | 2 | - | - | 353 |
| April/April | - | - | - | 60 |
| Mei/May | - | 2 | - | 52 |
| Juni/June | - | - | - | 127 |
| Juli/July | - | - | 1 | 37 |
| Agustus/August | 1 | 1 | - | 63 |
| September/September | - | 1 | - | 176 |
| Oktober/October | - | - | - | 53 |
| November/November | - | - | - | 102 |
| Desember/December | 2 | - | - | 94 |
| Jumlah/Total | 7 | 4 | 2 | 1 379 |

Sumber/*Source*: Kantor Imigrasi Kelas II TPI Tembilahan/*Immigration Office Class II TPI of Tembilahan*

BAB
Chapter

08

TRANSPORTASI DAN KOMUNIKASI

TRANSPORTATION AND COMMUNICATION

PANJANG JALAN
MENURUT KEWENANGAN
DI INDRAGIRI HILIR

*Length of Roads by
Government Authority*

Panjang Jalan 2021

1.634,06 km

Jalan Negara

Country Road

163,32 km

Jalan Provinsi

Province Road

280,15 km

Jalan Kabupaten

Regency Road

1.190,59 km

PENJELASAN TEKNIS

1. Gross Ton (GT) adalah volume ruangan kapal dalam m³ kecuali terowongan lubang poros baling-baling tempat jangkar dan alas ganda.
2. Kantor Pos adalah tempat pemberi pelayanan komunikasi tertulis dan atau Surat elektronik layanan paket layanan logistik layanan transaksi keuangan dan layanan keagenan pos untuk kepentingan umum. Rumah pos berfungsi sama seperti kantor pos dan kantor pos pembantu bedanya rumah pos biasanya terletak di daerah terpencil.
3. Telekomunikasi adalah setiap pemancaran pengiriman dan atau penerimaan dari setiap informasi dalam bentuk tanda-tanda isyarat tulisan gambar suara dan bunyi melalui sistem kawat optik radio atau sistem elektromagnetik lainnya.
4. Jaringan telekomunikasi adalah rangkaian perangkat telekomunikasi dan kelengkapannya yang digunakan dalam bertelekomunikasi.

TECHNICAL NOTES

1. *Gross Ton (GT) is total volume of all room in a ship (m³) excluding the volume of tunnel the axle of propellers the anchor and the chain locker.*
2. *Post Office is a service provider facility of written communication and or electronic mail parcel service logistics services financial transaction services and postal services to the public. Postal house has the same function as the post office and subsidiary of post office the difference is that postal house is usually located in remote areas.*
3. *Telecommunication includes every transmitting delivering and or receiving from every information of marking signal article picture sound and voice through strand of wire system optic radio or other electromagnetic system.*
4. *Telecommunication network is peripheral network of telecommunication and its equipment used in the means of telecommunication.*

ULASAN

Pada tahun 2021 panjang jalan di Kabupaten Indragiri Hilir sebesar 1.634,06 km. Terdiri dari 163,32 km jalan negara, 280,15 jalan provinsi dan 1.190,59 jalan kabupaten. Jika dilihat dari kondisi jalan kabupaten tahun 2020 terdapat 4,52 persen dalam kondisi baik, 53,32 persen kondisi sedang, 28,08 persen kondisi rusak dan sisanya 14,07 persen kondisi rusak berat. Dan apabila dilihat dari jenis permukaan jalan kabupaten, pada tahun 2020 terdapat 17,06 persen (203,16 km) adalah aspal, 42,45 persen (505,44 km) adalah tidak diaspal (Beton/Rigid), dan 40,48 persen (482,00 km) tanah dan kerikil.

Pada tahun 2020 jumlah surat yang diterima pada kantor pos tembilahan adalah 3.999 turun dari tahun 2019 yang berjumlah 4.327. Jumlah surat yang paling banyak diterima adalah surat kilat yakni berjumlah 2.830. Jumlah surat yang dikirim adalah sebanyak 19.935. Jenis produk yang paling banyak dikirim adalah surat kilat khusus yakni berjumlah 10.470 surat. Di kabupaten Indragiri Hilir terdapat 13 kantor pos pembantu yg tersebar di 13 kecamatan.

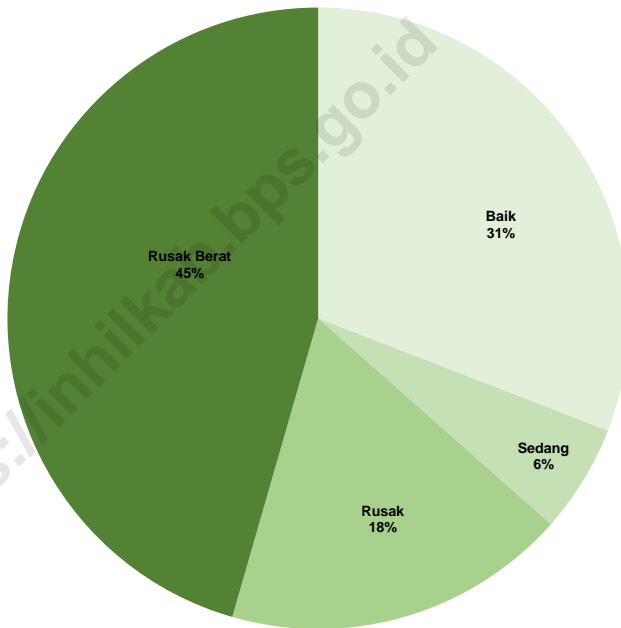
DESCRIPTION

In 2021 the length of road in Indragiri Hilir at 1,634.06 kilometers. Consisting of 163.32 kilometers of roads state, provincial roads 280.15 and 1,190.59 regency roads. When viewed from the condition of regency road on 2020, 4.52 percent in good condition, 53.32 percent currently, 28.08 percent damaged and the remaining 14.07 percent severely damaged. When viewed from the type of road surface on regency road on 2020, 17.06 percent (203.16 km) is asphalt, 42.45 percent (505.44 km) is Not Paved, and 40.48 percent (482.00 km) is soil and gravel

In 2020 the number of letters received at the post office Tembilahan is 3,999 decrease from 2019 amounting to 4.327. The most letter received is form special delivery letter amounted to 2,830. While the number of letter sent is 19,935 letters. Types of products are most widely sent special delivery letters which amounted to 10,470 letters. In Indragiri Hilir Regency, there are 13 auxiliary mail office where spread in 13 subdistrict.

Gambar 8.1
Figures

**Persentase Panjang Jalan Provinsi Menurut Kondisi Jalan
di Kabupaten Indragiri Hilir, 2020**
*Percentage of Length of Regency Roads by Type of Road
Surface in Indragiri Hilir Regency, 2020*



Sumber/Source: Dinas Bina Marga dan Sumber Daya Air Kabupaten Indragiri Hilir/
Highways and Water Resources Agency of Indragiri Hilir Regency

8.1 TRANSPORTASI TRANSPORTATION

Tabel
Table 8.1.1 Panjang Jalan Menurut Tingkat Kewenangan Pemerintahan (km) di Kabupaten Indragiri Hilir, 2016–2021
Length of Roads by Regency/Municipality and Level of Government Authority (km), 2016-2021

| Tingkat Kewenangan Level of Government Authority | 2018 | 2019 | 2020 | 2021 |
|--|------------------|------------------|------------------|------------------|
| (2) | (3) | (4) | (5) | (6) |
| Negara ² /State ² | 163, 32 | 163, 32 | 163, 32 | 163, 32 |
| Provinsi/Province | 280, 15 | 280, 15 | 280, 15 | 280, 15 |
| Kabupaten/Kota Regency/Municipality | 1 190, 59 | 1 190, 59 | 1 190, 59 | 1 190, 59 |
| Indragiri Hilir | 1 634, 06 | 1 634, 06 | 1 634, 06 | 16 34, 06 |

Catatan/Note: ¹ Data tidak termasuk panjang jalan tol/Excluding toll road

² Berdasarkan Keputusan Menteri Pekerjaan Umum dan Perumahan Rakyat No. 248/KPTS/M/2015/Based on Public Work and Public Housing Ministerial Decree No. 248/KPTS/M/2015

Sumber/Source: Dinas Bina Marga dan Sumber Daya Air Kabupaten Indragiri Hilir/
Highways and Water Resources Agency of Indragiri Hilir Regency

Tabel 8.1.2 Panjang Jalan Menurut Jenis Permukaan di Kabupaten Indragiri Hilir (km), 2016-2020
Length of Roads by Type of Road Surface in Indragiri Hilir Regency (km), 2016-2020

| Jenis Permukaan Jalan/ Type of Road Surface | Jalan Provinsi Province Street | | Jalan Kabupaten District Street | |
|--|-----------------------------------|--------|------------------------------------|------|
| | 2020 | 2021 | 2020 | 2021 |
| (1) | (2) | (3) | (4) | (5) |
| "Aspal Asphalt" | 37,55 | 49,165 | 203,156 | ... |
| Tidak diaspal (Beton/Rigid) Not Paved | 83,00 | 83,29 | 505,438 | ... |
| Lainnya (Tanah dan Kerikil) Others | 159,60 | 147,70 | 482 | ... |
| Jumlah / Total | 280,15 | 280,15 | 1 190,594 | ... |

Sumber/Source: Dinas Bina Marga dan Sumber Daya Air Kabupaten Indragiri Hilir/
Highways and Water Resources Agency of Indragiri Hilir Regency

Tabel 8.1.3 **Panjang Jalan Menurut Kondisi Jalan di Kabupaten Indragiri Hilir (km),2016-2020**
Table 8.1.3 **Length of Roads by Type of Road Surface in Indragiri Hilir Regency, 2016-2020**

| Jenis Permukaan Jalan/ Type of Road Surface | Jalan Provinsi Province Street | | Jalan Kabupaten District Street | |
|--|-----------------------------------|---------------|------------------------------------|------------|
| | 2020 | 2021 | 2020 | 2021 |
| (1) | (2) | (3) | (4) | (5) |
| Baik Good | 61,2 | 86,54 | 53,82 | ... |
| Sedang Average | 51,95 | 15,79 | 634,849 | ... |
| Rusak Damaged | 10,2 | 50,24 | 334,355 | ... |
| Rusak Berat Severely Damaged | 156,8 | 127,58 | 167,57 | ... |
| Indragiri Hilir | 280,15 | 280,15 | 1 190,594 | ... |

Sumber/Source: Dinas Bina Marga dan Sumber Daya Air Kabupaten Indragiri Hilir/
 Highways and Water Resources Agency of Indragiri Hilir Regency

8.2 KOMUNIKASI COMMUNICATION

Tabel 8.2.1 **Daftar Kantor Pos Pembantu dan Alamat Menurut Kecamatan di Kabupaten Indragiri Hilir, 2020**
List of Auxiliary Mail Office and Address by Subdistrict in Indragiri Hilir, 2020

| Kantor Pos Pembantu <i>Auxiliary Mail Office</i> | | Jumlah Pos <i>Number Office</i> | Alamat <i>Address</i> |
|---|--|---|--|
| Kecamatan <i>Subdistrict</i> | Desa/Kelurahan <i>Village/Kelurahan</i> | | |
| (1) | (2) | (3) | (4) |
| Keritang | kotabaru siberida | 1 | Jl. Sumatra Desa Kotabaru Siberida 29274 |
| Reteh | pulau kijang | 1 | Jl. Utama Rt.02 Rw.01 No 19 29273 |
| Enok | Enok | 1 | Jl. Gajah Mada No 20 29272 |
| Tanah Merah | Kuala Enok | 1 | Jl. Jumpai Rt 01 Rw 01 Kel. Kuala Enok 29271 |
| Kuala Indragiri | Sapat | 1 | jl. pasar sapat Rt.03 rw 01 kel. sapat 29281 |
| Tembilahan | Tembilahan Kota | 1 | Jl. hang tua no 3 tembilahan kota 29211 |
| Tempuling | Sungai Salak | 1 | Jl. Syahdan Hamis no.08 Rt.07 Rw.02 29261 |
| Batang Tuaka | Sungai Piring | 1 | Jl. Pendidikan sungai piring 29252 |
| Gaung Anak Serka | Teluk Pinang | 1 | Jl. Mempelam no.03 29253 |
| Gaung | Kuala lahang | 1 | Jl. Merdeka No.15 Kel. Kuala Lahang 29282 |
| Mandah | Khairiah Mandah | 1 | Jl. M saleh Thalaha , Kel. Khairiah Mandah 29254 |
| Kateman | Sungai Guntung | 1 | Jl. Mboya No.02 kel.tagaraja 29255 |
| Pulau Burung | Pulau Burung | 1 | Jl. Pendidikan no.76 29256 |

Sumber/Source: Kantor Pos Tembilahan/Mail Office of Tembilahan

Tabel
Table 8.2.2**Banyaknya Surat yang Diterima dan Dikirim Menurut Jenisnya pada Kantor Pos Tembilahan 29200, 2019 dan 2020**
Amount of Received and Sent Letter by Kind of Letter in Mail Office of Tembilahan 29200, 2019 and 2020

| <i>Jenis Surat</i> <i>Kind of Letter</i> | 2019 | | 2020 | |
|---|----------------------|-----------------|----------------------|-----------------|
| | Diterima Accepted | Dikirim Sent | Diterima Accepted | Dikirim Sent |
| (1) | (2) | (3) | (4) | (5) |
| Express Mail Service (EMS) | 70 | 84 | 69 | 75 |
| Dokumen <i>Document</i> | 20 | 18 | 20 | 23 |
| Non Dokumen <i>Non Document</i> | 50 | 66 | 49 | 52 |
| Kilat <i>Express</i> | 2 851 | 4 588 | 2 830 | 4 376 |
| Paket Pos <i>Post Parcel</i> | 985 | 5 504 | 750 | 5 014 |
| Surat Kilat Khusus <i>Special Express Mail</i> | 421 | 13 343 | 350 | 10 470 |
| Jumlah | 4 327 | 23 519 | 3 999 | 19 935 |

Sumber/Source: Kantor Pos Tembilahan/ Mail Office of Tembilahan

Tabel
Table 8.2.3

**Banyaknya Uang yang Diterima dan Dibayarkan Melalui
Weselpos pada Kantor Pos Tembilahan, 2020**
**Total of Received and Paid Money Through Notes at Mail
Office of Tembilahan, 2020**

| <i>Bulan</i> <i>Month</i> | Diterima Received | | Dibayarkan Paid | |
|------------------------------|--|--|--|--|
| | Transaksi Transaction | Nilai (Rp) Value (Rp) | Transaksi Transaction | Nilai (Rp) Value (Rp) |
| (1) | (2) | (3) | (4) | (5) |
| Januari January | 939 | 1 692 651 080 | 766 | 1 121 780 424 |
| Februari February | 870 | 1 676 628 566 | 780 | 1 007 987 507 |
| Maret March | 857 | 1 548 914 130 | 737 | 1 087 927 306 |
| April April | 823 | 1 828 071 165 | 708 | 869 797 723 |
| Mei May | 865 | 1 728 768 170 | 897 | 1 159 575 288 |
| Juni June | 505 | 1 060 678 370 | 490 | 886 684 055 |
| Juli July | 612 | 1 021 064 992 | 635 | 1 223 607 359 |
| Agustus August | 503 | 990 522 210 | 433 | 679 895 757 |
| September September | 918 | 1 646 413 346 | 511 | 972 023 996 |
| Oktober October | 781 | 1 489 737 936 | 1 088 | 2 436 214 926 |
| November November | 484 | 922 958 526 | 455 | 768 987 529 |
| Desember December | 511 | 1 376 223 932 | 466 | 974 045 191 |

Sumber/Source: Kantor Pos Tembilahan/ Mail Office of Tembilahan

Tabel
Table 8.2.4**Banyaknya Uang yang Diterima dan Dibayarkan Melalui Tabanas pada Kantor Pos Tembilahan, 2020**
Total of Received and Paid Money Through Savings at Mail Office of Tembilahan, 2020

| <i>Bulan</i> <i>Month</i> | Diterima Received | | Dibayarkan Paid | |
|------------------------------|--------------------------|--------------------------|--------------------------|--------------------------|
| | Transaksi Transaction | Nilai (Rp) Value (Rp) | Transaksi Transaction | Nilai (Rp) Value (Rp) |
| (1) | (2) | (3) | (4) | (5) |
| Januari January | 390 | 1 532 551 834 | 389 | 844 550 000 |
| Februari February | 340 | 1 391 926 434 | 398 | 933 375 960 |
| Maret March | 333 | 1 074 235 669 | 385 | 895 631 184 |
| April April | 336 | 1 312 393 734 | 339 | 818 340 916 |
| Mei May | 1 009 | 3 778 555 837 | 302 | 724 351 422 |
| Juni June | 1 678 | 6 165 185 240 | 641 | 1 542 692 338 |
| Juli July | 304 | 1 242 858 855 | 349 | 964 191 863 |
| Agustus August | 337 | 1 652 158 217 | 300 | 947 902 790 |
| September September | 302 | 992 898 334 | 649 | 1 912 094 653 |
| Oktober October | 303 | 1 535 291 334 | 949 | 2 859 997 443 |
| November November | 313 | 1 259 216 020 | 236 | 730 878 838 |
| Desember December | 314 | 1 248 451 499 | 263 | 973 200 210 |

Sumber/Source: Kantor Pos Tembilahan/ Mail Office of Tembilahan

Tabel
Table 8.2.4

Jumlah Menara dan Operator Seluler Menurut Kecamatan di Kabupaten Indragiri Hilir, 2021
Number of Towers and Cellular Operators by District in Indragiri Hilir Regency, 2021

| Kecamatan Subdistrict | Telkomsel | Mitratel | STP | TBG |
|--------------------------|-----------|-----------|-----------|-----------|
| (1) | (2) | (3) | (4) | (5) |
| Keritang | 8 | 4 | 2 | 2 |
| Kemuning | 3 | 5 | 2 | 2 |
| ReteH | 5 | 4 | 2 | 1 |
| Sungai Batang | 1 | - | 1 | 1 |
| Enok | 7 | 3 | 2 | 3 |
| Tanah Merah | 3 | 4 | 2 | 1 |
| Kuala Indragiri | 3 | 1 | - | 1 |
| Concong | 2 | 2 | - | 1 |
| Tembilahan | 9 | 9 | 1 | 4 |
| Tembilahan Hulu | 5 | 8 | - | 3 |
| Tempuling | 3 | 4 | 2 | 2 |
| Kempas | 7 | 1 | 3 | 2 |
| Batang Tuaka | 2 | 3 | - | 2 |
| Gaung Anak Serka | 3 | 4 | - | 1 |
| Gaung | 6 | 2 | 1 | 1 |
| Mandah | 5 | 6 | 1 | - |
| Kateman | 5 | 6 | 1 | 1 |
| Pelangiran | 9 | 10 | 3 | 1 |
| Teluk Belengkong | 1 | 4 | 1 | - |
| Pulau Burung | 4 | 6 | 1 | 3 |
| Indragiri Hilir | 91 | 91 | 91 | 91 |

Lanjutan / Continue Tabel 8.2.5

| Kecamatan Subdistrict | Centratama (CMI) dan PT. Epid Menara Assetco | HCPT 3 | Potelindo |
|--------------------------|---|----------|-----------|
| (1) | (6) | (7) | (8) |
| Keritang | - | - | 3 |
| Kemuning | - | - | 1 |
| Reteh | 1 | - | 1 |
| Sungai Batang | - | - | - |
| Enok | - | - | 2 |
| Tanah Merah | - | - | - |
| Kuala Indragiri | - | - | 1 |
| Concong | - | - | - |
| Tembilahan | 1 | - | 3 |
| Tembilahan Hulu | 3 | - | 1 |
| Tempuling | 1 | - | 3 |
| Kempas | 1 | - | 2 |
| Batang Tuaka | - | - | - |
| Gaung Anak Serka | - | - | - |
| Gaung | - | - | 1 |
| Mandah | - | - | 2 |
| Kateman | 1 | - | 1 |
| Pelangiran | 1 | - | 3 |
| Teluk Belengkong | 1 | - | - |
| Pulau Burung | 2 | - | 1 |
| Indragiri Hilir | 12 | 0 | 25 |

Sumber/Sources: Dinas Komunikasi, Informatika, Persandian, dan Statistik / Office of Communication, Informatics, Coding, and Statistics

KOPERASI & HARGA-HARGA

COOPERATIVE & PRICES

LAJU INFLASI HARGA KONSUMEN

Consumer Price Inflation Rate

Laju inflasi adalah kenaikan atau penurunan inflasi dari periode ke periode atau dari tahun ke tahun

The rate of inflation is an increase or a decrease in inflation from the period to period or from year to year

Laju Inflasi
Harga
Konsumen 2020
Consumer Price Inflation Rate 2020

3,3

Laju Inflasi
Harga
Konsumen 2021
Consumer Price Inflation Rate 2021

1,09

PENJELASAN TEKNIS

1. Realisasi Penerimaan dan Pengeluaran Pemerintah Kabupaten adalah realisasi/perhitungan APBD Kabupaten pada tiap tahun anggaran
2. Pendapatan Asli Daerah (PAD) adalah pendapatan yang diperoleh daerah yang dipungut berdasarkan peraturan daerah sesuai dengan peraturan perundang-undangan guna keperluan daerah yang bersangkutan dalam membiayai kegiatannya
3. Dana Perimbangan adalah dana yang bersumber dari pendapatan APBN yang dialokasikan kepada Daerah untuk mendanai kebutuhan daerah dalam rangka pelaksanaan desentralisasi
4. Lain-lain Pendapatan yang Sah adalah pendapatan lainnya dari pemerintah pusat dan atau dari instansi pusat serta dari daerah lainnya
5. Inflasi adalah kecenderungan naiknya harga barang dan jasa pada umumnya yang berlangsung secara terus menerus. Jika inflasi meningkat maka harga barang dan jasa di dalam negeri mengalami kenaikan. Naiknya harga barang dan jasa tersebut menyebabkan

TECHNICAL NOTES

1. *Actual revenue and expenditure of Regency Government is the realization/provincial budget calculations for every fiscal year*
2. *Original Local Government Revenue is revenue that withheld based on local regulations in accordance with the legislation for the purposes of financing their activities*
3. *Balanced Budget is the fund coming from the state budget that allocated to regions to fund their needs in the context of decentralization*
4. *Other Legal Revenue is other income that coming from the central government and or from the central agencies as well as from other local government*
5. *Inflation is a sustained increase in the general price level of goods and services in an economy over a period of time. When the inflation rate rises the price of goods and services in the country increases. The rising prices of goods and ervices led to a decline in currency values.Thus inflation may also be*

turunnya nilai mata uang. Dengan demikian inflasi dapat juga diartikan sebagai penurunan nilai mata uang terhadap nilai barang dan jasa secara umum.

6. Indeks Harga Konsumen (IHK) adalah indeks yang menghitung rata-rata perubahan harga dari suatu paket barang dan jasa yang dikonsumsi oleh rumah tangga dalam kurun waktu tertentu. IHK merupakan indikator yang digunakan untuk mengukur tingkat inflasi. Perubahan IHK dari waktu ke waktu menggambarkan tingkat kenaikan (inflasi) atau tingkat penurunan (deflasi) dari barang dan jasa.

7. Komoditas IHK mencakup 11 kelompok pengeluaran yaitu: makanan, minuman, dan tembakau; pakaian dan alas kaki; perumahan, air, listrik, gas, dan bahan bakar lainnya; perlengkapan, peralatan, dan pemeliharaan rutin rumah tangga; kesehatan; transportasi; informasi, komunikasi, dan jasa keuangan; rekreasi, olahraga dan budaya; pendidikan; penyediaan makanan dan minuman/restoran; dan perawatan pribadi dan jasa lainnya.

interpreted as a decline in the value of the currency against the value of goods and services in general.

6. *Consumer Price Index (CPI) is an index which calculates average price changes of a commodity package consisting of goods and services that people consume in a certain period of time. CPI is an indicator used to measure inflation rate. The change of CPI over time indicates the rate of inflation or deflation of goods and services.*

7. *Commodities of CPI consist of 11 groups as follows: food, beverage, and tobacco; clothing and footwear; housing, water, electricity, gas, and other fuel; equipment, tools, and routine household maintenance; health; transportation; information, communication and financial services; recreation, sports and culture; education; provision of food and beverages/restaurants; and personal care and other services.*

ULASAN

Pada tahun 2020 terdapat 379 koperasi yang tersebar di seluruh kecamatan, dengan kecamatan terbanyak yaitu Tembilahan sebesar 89 koperasi. Namun koperasi yang aktif berjumlah 252 buah dan 127 sisanya tidak aktif.

Inflasi di Kota Tembilahan pada akhir tahun 2021 (Desember 2021 dengan tahun dasar 2018=100) tercatat inflasi sebesar 1,09 persen. Kelompok makanan, minuman dan tembakau sebesar -0,20 persen; pakaian dan alas kaki sebesar 0,05 persen; perumahan, air, listrik, gas, dan bahan bakar lainnya sebesar 3,95 persen; perlengkapan, peralatan, dan pemeliharaan rutin rumah tangga sebesar 9,09 persen; kesehatan sebesar 0,19 persen; transportasi sebesar -0,29 persen; informasi, komunikasi, dan jasa keuangan sebesar 0,37 persen; rekreasi, olahraga, dan budaya sebesar 1,65 persen; pendidikan sebesar 4,24 persen; penyediaan makanan dan minuman/restoran sebesar 0,0 persen; dan perawatan pribadi dan jasa lainnya sebesar 1,11 persen.

Sedangkan Indeks Harga Konsumen di Kota Tembilahan pada akhir 2021 (bulan Desember 2021 dengan tahun dasar 2018=100) tercatat dengan rincian: indeks umum sebesar 107,42; kelompok makanan, minuman dan tembakau sebesar

DESCRIPTION

In 2019 there are 376 cooperatives where located all subdistrict where the most in Tembilahan with 89 cooperatives. But active cooperative only 249 and the rest 127 are non active.

Inflation in Tembilahan at the end of 2021 (December 2021 with base year 2018=100) general inflation recorded at 1.09 percent. Group of food, beverage, and tobacco -0.20 percent; clothing and footwear 0.05 percent; housing, water, electricity, gas, and other fuel 3.95 percent; equipment, tools, and routine household maintenance 9.09 percent; health 0.19 percent; transportation -0.29 percent; information, communication and financial services 0.37 percent; recreation, sports and culture 1.65 percent; education 4.24 percent; provision of food and beverages/ restaurants 0.00 percent; and personal care and other services 1.11 percent.

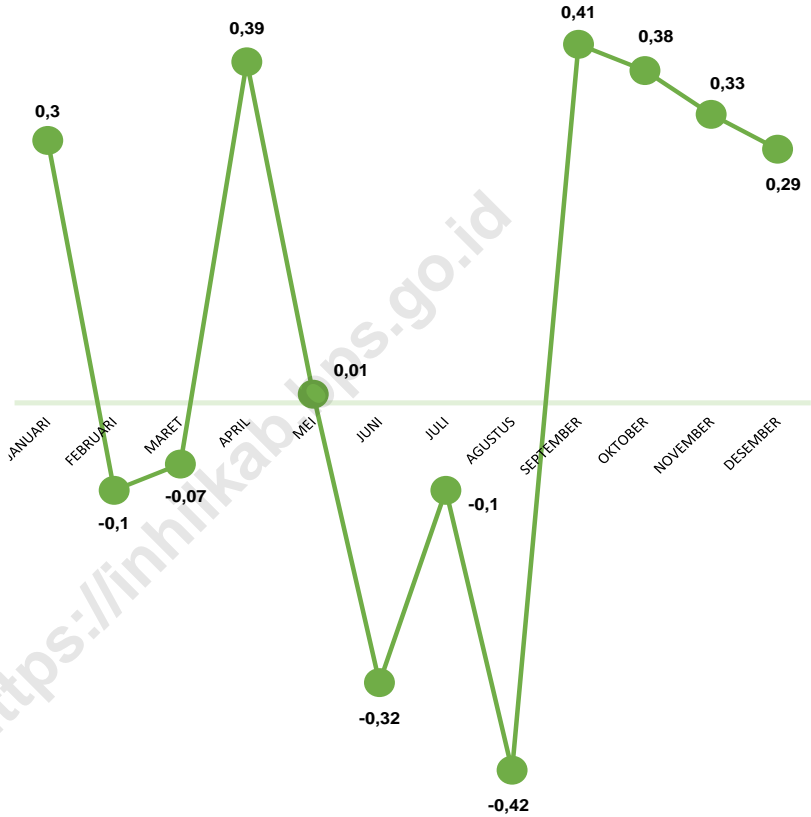
Meanwhile at the end of 2021 the consumer price index of Tembilahan (December 2021 with base year 2018=100) was recorded as follow: general index 107.42. Group of food, beverage, and tobacco 108.43; clothing and footwear 102.20; housing, water,

108,43; pakaian dan alas kaki sebesar 102,20; perumahan, air, listrik, gas, dan bahan bakar lainnya sebesar 106,73; perlengkapan, peralatan, dan pemeliharaan rutin rumah tangga sebesar 105,44; kesehatan sebesar 102,51; transportasi sebesar 101,82; informasi, komunikasi, dan jasa keuangan sebesar 97,80; rekreasi, olahraga, dan budaya sebesar 104,19; pendidikan sebesar 110,92; penyediaan makanan dan minuman/restoran sebesar 112,50; dan perawatan pribadi dan jasa lainnya sebesar 121,38.

electricity, gas, and other fuel 106.73; equipment, tools, and routine household maintenance 105.44; health 102.51; transportation 101.82; information, communication and financial services 97.80; recreation, sports and culture 104.19; education 110.92; provision of food and beverages/restaurants 112.50; and personal care and other services 121.38.

Gambar 9.1
Figures

Laju Inflasi Bulanan per Bulan di Kota Tembilahan, 2021
Monthly Inflation Rate in Tembilahan, 2021



Sumber/Source: BPS, Survei Harga Konsumen/BPS-Statistics Indonesia, Consumer Price Survey

9.1 KOPERASI COOPERATIVE

Tabel 9.1.1 Banyaknya Koperasi Menurut Kecamatan dan Jenis Koperasi di Kabupaten Indragiri Hilir, 2020
Number of Cooperatives by Subdistrict and Type of Cooperative in Indragiri Hilir Regency, 2020

| <i>Kecamatan Subdistrict</i> | <i>KUD Village Co-op</i> | <i>KOPKAR Employees Co-op</i> | <i>KOPPAS Market Co-op</i> | <i>KOPWAN Woman Co-op</i> | <i>Lainnya Others</i> | <i>Jumlah Total</i> |
|----------------------------------|----------------------------------|---------------------------------------|------------------------------------|-----------------------------------|---------------------------|-------------------------|
| (1) | (2) | (3) | (4) | (5) | (6) | (7) |
| Keritang | 5 | 1 | 1 | - | 32 | 39 |
| Kemuning | 1 | - | - | - | 16 | 17 |
| Reteh | 2 | 1 | - | - | 6 | 9 |
| Sungai Batang | - | - | - | - | 7 | 7 |
| Enok | 3 | - | 1 | - | 13 | 17 |
| Tanah Merah | 4 | 3 | - | 1 | 14 | 22 |
| Kuala Indragiri | 2 | - | - | - | 5 | 7 |
| Concong | 1 | - | - | - | 4 | 5 |
| Tembilahan | 2 | 4 | 3 | 5 | 75 | 89 |
| Tembilahan Hulu | - | - | - | - | 18 | 18 |
| Tempuling | 2 | - | 1 | - | 11 | 14 |
| Kempas | 2 | - | - | - | 10 | 12 |
| Batang Tuaka | 1 | - | - | - | 19 | 20 |
| Gaung Anak Serka | 3 | 2 | - | - | 6 | 11 |
| Gaung | 4 | - | - | - | 17 | 21 |
| Mandah | 1 | - | - | - | 15 | 16 |
| Kateman | 1 | 1 | - | - | 8 | 10 |
| Pelangiran | 2 | - | - | - | 16 | 18 |
| Teluk Belengkong | 3 | 2 | - | - | 8 | 13 |
| Pulau Burung | 6 | 1 | - | - | 7 | 14 |
| 2020 | 45 | 15 | 6 | 6 | 307 | 379 |
| 2019 | 45 | 15 | 6 | 6 | 304 | 376 |

Sumber/Source : Dinas Koperasi Usaha Mikro Kecil dan Menengah Kabupaten Indragiri Hilir
Cooperation Micro Small and Middle Business Services of Indragiri Hilir Regency

Tabel
Table 9.1.2**Banyaknya Koperasi Menurut Jenis dan Keaktifan di
Kabupaten Indragiri Hilir, 2020**
*Number of Cooperatives by Type and Activeness in Indragiri
Hilir Regency, 2020*

| Jenis Koperasi <i>Type of Cooperative</i> | Aktif <i>Active</i> | Tidak Aktif <i>Non Active</i> | Jumlah <i>Total</i> |
|--|------------------------|----------------------------------|------------------------|
| (1) | (2) | (3) | (4) |
| KUD | 26 | 19 | 45 |
| KPRI | 26 | 6 | 32 |
| KOPKAR | 6 | 9 | 15 |
| KOP ABRI | 1 | - | 1 |
| KOPPAS | 5 | 1 | 6 |
| KOP WEDA TAMA | 1 | - | 1 |
| KOP PENS. ABRI/VET | 1 | - | 1 |
| KOP WANITA | 6 | - | 6 |
| KOP ANGKUTAN | - | 1 | 1 |
| KOP SIMPAN PINJAM | 2 | - | 2 |
| KOP PERIKANAN | 5 | - | 5 |
| KOP SERBA USAHA | 15 | 6 | 21 |
| PRIMKOPOL | 1 | - | 1 |
| KOPPONTREN | 9 | 3 | 12 |
| KOPINKRA | - | 1 | 1 |
| KOP SYARIAH | 2 | 2 | 4 |
| KOP (LAINNYA) | 146 | 67 | 213 |
| KOP Sekunder | - | 12 | 12 |
| 2020 | 252 | 127 | 379 |
| 2019 | 249 | 127 | 376 |

Sumber/Source : Dinas Koperasi Usaha Mikro Kecil dan Menengah Kabupaten Indragiri Hilir
Cooperation Micro Small and Middle Business Services of Indragiri Hilir Regency

Tabel 9.1.3 Jumlah Anggota dan Rapat Tahunan Menurut Jenis Koperasi di Kabupaten Indragiri Hilir, 2020
Number of Members and Annual Members Meeting by Type of Cooperative in Indragiri Hilir Regency, 2020

| Jenis Koperasi <i>Type of Cooperatives</i> | Jumlah Anggota <i>Total of Member</i> | Jumlah Rapat Anggota Tahunan <i>Total of Annual Members' Meeting</i> |
|---|--|---|
| (1) | (2) | (3) |
| KUD | 422 | 1 |
| KPRI | 1 319 | 4 |
| KOPKAR | 710 | 1 |
| KOP ABRI | 193 | 1 |
| KOPPAS | 491 | 1 |
| KOP WEDA TAMA | 430 | - |
| KOP PENS. ABRI/VET | 30 | - |
| KOP WANITA | 401 | 3 |
| KOP ANGKUTAN | 20 | - |
| KOP SIMPAN PINJAM | 688 | 3 |
| KOP PERIKANAN | 20 | 1 |
| KOP SERBA USAHA | 1 296 | 6 |
| PRIMKOPOL | 620 | - |
| KOPPONTREN | 233 | - |
| KOPINKRA | - | - |
| KOP SYARI'AH | 40 | - |
| KOP (LAINNYA) | 4 130 | 9 |
| KOP Sekunder | 12 / Koperasi | - |
| 2020 | 11 043 | 30 |
| 2019 | 10 977 | 41 |

Sumber/Source : Dinas Koperasi Usaha Mikro Kecil dan Menengah Kabupaten Indragiri Hilir
Cooperation Micro Small and Middle Business Services of Indragiri Hilir Regency

Tabel 9.1.4 Jumlah Modal Koperasi Menurut Jenis Koperasi dan Jenis Modal di Kabupaten Indragiri Hilir (Ribuan Rupiah), 2020
Table 9.1.4 Number of Cooperatives Capital by Type of Cooperative and Kind of Cooperative Capital in Indragiri Hilir Regency (Thousand Rupiah), 2020

| Jenis Koperasi Type of Cooperative | Jenis Modal Type of Capital | |
|---------------------------------------|--------------------------------|------------------------------------|
| | Modal Sendiri Own Capital | Modal Luar Capital from Outside |
| (1) | (2) | (3) |
| KUD | 652 476 466 | 533 179 136 |
| KPRI | 5 454 796 408 | 1 180 056 381 |
| KOPKAR | 652 476 466 | 533 179 136 |
| KOP ABRI | 90 092 795 | 8 805 000 |
| KOPPAS | 1 012 510 778 | 1 179 894 186 |
| KOP WEDATAMA | - | - |
| KOP PENS ABRI/VET | - | - |
| KOP WANITA | 1 944 690 129 | 811 815 141 |
| KOP ANGKUTAN | - | - |
| KOP SIMPAN PINJAM | 4 139 369 751 | 4 744 882 669 |
| KOP PERIKANAN | 104 657 906 | 127 500 000 |
| KOP SERBA USAHA | 18 648 933 207 | 11 753 259 854 |
| PRIMKOPOL | 194 107 200 | 25 600 000 |
| KOPPONTREN | 397 720 000 | 758 920 000 |
| KOPINKRA | - | - |
| KOP SYARI'AH | 119 840 000 | 17 510 000 |
| KOP (LAINNYA) | 667 070 859 | 216 021 |
| KOP Sekunder | 17 365 | 19 342 |
| 2020 | 34 078 759 330 | 21 674 836 866 |
| 2019 | 37 333 814 907 | 19 408 228 387 |

Sumber/Source : Dinas Koperasi Usaha Mikro Kecil dan Menengah Kabupaten Indragiri Hilir
 Cooperation Micro Small and Middle Business Services of Indragiri Hilir Regency

Tabel 9.1.5 Sisa Hasil Usaha dan Volume Usaha Koperasi Menurut Jenis Koperasi di Kabupaten Indragiri Hilir (Ribuan Rupiah), 2020
Table *Net Income and Bussines Volume by Type of Cooperative in Indragiri Hilir Regency (Thousand Rupiah), 2020*

| Jenis Koperasi <i>Type of Cooperative</i> | SHU <i>Of Net Income</i> | Volume Usaha <i>Bussines Volume</i> |
|--|-----------------------------|--|
| (1) | (2) | (3) |
| KUD | 379 793 959 | 696 718 519 |
| KPRI | 1 080 593 542 | 3 428 809 993 |
| KOPKAR | 55 566 050 | 999 379 785 |
| KOP ABRI | 101 874 149 | 848 951 242 |
| KOPPAS | 144 584 990 | 13 684 794 000 |
| KOP WEDATAMA | - | - |
| KOP PENS. ABRI/VET | - | - |
| KOP WANITA | 137 115 751 | 3 049 589 741 |
| KOP ANGKUTAN | - | - |
| KOP SIMPAN PINJAM | 92 381 358 | 26 576 500 000 |
| KOP PERIKANAN | 54 657 906 | 485 186 976 |
| KOP SERBA USAHA | 2 618 328 362 | 50 675 611 978 |
| PRIMKOPOL | 21 865 000 | 65 500 000 |
| KOPPONTREN | 239 290 500 | 554 500 450 |
| KOPINKRA | - | - |
| KOP SYARI'AH | - | - |
| KOP (LAINNYA) | 435 223 749 | 3 176 477 954 |
| KOP Sekunder | - | - |
| 2020 | 5 361 275 316 | 104 242 020 638 |
| 2019 | 2.977.825.172 | 80.681.745.864 |

Sumber/Source : Dinas Koperasi Usaha Mikro Kecil dan Menengah Kabupaten Indragiri Hilir
Cooperation Micro Small and Middle Business Services of Indragiri Hilir Regency

Tabel 9.1.6 **Jumlah Usaha Mikro Kecil dan Menengah (UMKM) di Kabupaten Indragiri Hilir, 2016-2020**
Table 9.1.6 **Number of Micro, Small, and Medium Enterprises in Indragiri Hilir Regency, 2016-2020**

| Jenis UMKM <i>Type of UMKM</i> | 2016 | 2017 | 2018 | 2019 | 2020 |
|--|--------------|--------------|--------------|--------------|--------------|
| (1) | (2) | (3) | (4) | (5) | (6) |
| Mikro <i>Micro</i> | 6 483 | 6 428 | 6 541 | 4 825 | 5 515 |
| Kecil <i>Small</i> | 1 955 | 1 900 | 2 012 | 1 396 | 1 806 |
| Menengah <i>Medium</i> | 176 | 176 | 176 | 127 | 129 |
| Jumlah/Total | 8 614 | 8 504 | 8 729 | 6 347 | 7 450 |

Sumber/Source : Dinas Koperasi Usaha Mikro Kecil dan Menengah Kabupaten Indragiri Hilir
 Cooperation Micro Small and Middle Business Services of Indragiri Hilir Regency

9.2 HARGA-HARGA PRICES

Tabel
Table 9.2.1 **Indeks Harga Konsumen per bulan Menurut Kelompok Pengeluaran (2018=100) di Kota Tembilahan, 2021**
Monthly Consumer Price Index by Expenditure Group (2018=100) in Tembilahan City, 2021

| Bulan Month | Makanan, Minuman dan Tembakau <i>Food, Beverages and Tobacco</i> | Pakaian dan Alas Kaki <i>Clothing and Footwear</i> | Perumahan, Air, Listrik, dan Bahan Bakar Rumah Tangga <i>Housing, Water, Electricity, and Household Fuels</i> | Perlengkapan, Peralatan, dan Pemeliharaan Rutin Rumah Tangga <i>Furnishing, Household Equipment and Routine Household Maintenance</i> |
|---------------------|---|--|---|--|
| (1) | (2) | (3) | (4) | (5) |
| Januari/January | 109,16 | 102,15 | 102,92 | 102,28 |
| Februari/February | 108,17 | 102,15 | 104,14 | 102,93 |
| Maret/March | 108,57 | 102,15 | 103,77 | 103,04 |
| April/April | 109,76 | 102,20 | 103,67 | 103,20 |
| Mei/May | 109,40 | 102,20 | 103,62 | 103,28 |
| Juni/June | 107,81 | 102,20 | 104,22 | 103,30 |
| Juli/July | 107,24 | 102,17 | 104,48 | 104,68 |
| Agustus/August | 105,85 | 102,20 | 104,54 | 105,00 |
| September/September | 106,18 | 102,20 | 106,00 | 105,12 |
| Oktober/October | 107,01 | 102,20 | 106,20 | 105,31 |
| November/November | 107,80 | 102,20 | 106,32 | 105,42 |
| Desember/December | 108,43 | 102,20 | 106,73 | 105,44 |

Lanjutan Tabel/Continued Table 9.2.1

| Bulan Month | Kesehatan Health | Transportasi Transport | Informasi, Komunikasi, dan Jasa Keuangan Information, Communication and Financial Services | Rekreasi, Olahraga, dan Budaya Recreation, Sport, and Culture |
|------------------------|-----------------------------|-----------------------------------|---|--|
| (1) | (6) | (7) | (8) | (9) |
| Januari/January | 102,35 | 102,66 | 97,44 | 102,50 |
| Februari/February | 102,35 | 102,87 | 97,18 | 102,50 |
| Maret/March | 102,35 | 102,32 | 97,29 | 102,50 |
| April/April | 102,35 | 101,89 | 97,44 | 102,50 |
| Mei/May | 102,25 | 101,89 | 97,44 | 102,50 |
| Juni/June | 102,32 | 101,77 | 97,79 | 103,03 |
| Juli/July | 102,11 | 101,64 | 97,88 | 103,03 |
| Agustus/August | 102,11 | 101,39 | 97,97 | 103,03 |
| September/September | 102,11 | 101,62 | 97,86 | 103,33 |
| Oktober/October | 102,20 | 101,66 | 97,96 | 103,33 |
| November/November | 102,20 | 101,67 | 97,97 | 104,19 |
| Desember/December | 102,51 | 101,82 | 97,80 | 104,19 |

Lanjutan Tabel/*Continued Table* 9.2.1

| Bulan Month | Pendidikan Education | Penyediaan Makanan dan Minuman/ Restoran Food and Beverage Services/ Restaurant | Perawatan Pribadi dan Jasa Lainnya Personal Care and Other Services | Umum General |
|-----------------------------|---------------------------------|--|--|-------------------------|
| (1) | (10) | (11) | (12) | (13) |
| Januari/ <i>January</i> | 106,41 | 112,50 | 120,78 | 106,58 |
| Februari/ <i>February</i> | 106,41 | 112,50 | 119,58 | 106,47 |
| Maret/ <i>March</i> | 106,41 | 112,50 | 118,40 | 106,40 |
| April/ <i>April</i> | 106,41 | 112,50 | 119,45 | 106,81 |
| Mei/ <i>May</i> | 106,41 | 112,50 | 121,05 | 106,82 |
| Juni/ <i>June</i> | 106,41 | 112,50 | 121,72 | 106,48 |
| Juli/ <i>July</i> | 106,71 | 112,50 | 121,04 | 106,37 |
| Agustus/ <i>August</i> | 107,13 | 112,50 | 120,76 | 105,93 |
| September/ <i>September</i> | 107,13 | 112,50 | 120,72 | 106,36 |
| Oktober/ <i>October</i> | 110,92 | 112,50 | 120,50 | 106,76 |
| November/ <i>November</i> | 110,92 | 112,50 | 121,18 | 107,11 |
| Desember/ <i>December</i> | 110,92 | 112,50 | 121,38 | 107,42 |

Sumber/*Source*: BPS, Survei Harga Konsumen/*BPS-Statistics Indonesia, Consumer Price Survey*

Tabel 9.2.2 **Laju Inflasi Bulanan per Bulan Menurut Kelompok Pengeluaran (2018=100) di Kota Tembilahan, 2021**
Table 9.2.2 **Monthly Inflation Rate by Expenditure Group (2018=100) in Tembilahan City, 2021**

| Bulan Month | Makanan, Minuman dan Tembakau Food, Beverages and Tobacco | Pakaian dan Alas Kaki Clothing and Footwear | Perumahan, Air, Listrik, dan Bahan Bakar Rumah Tangga Housing, Water, Electricity, and Household Fuels |
|---------------------|--|--|---|
| (1) | (2) | (3) | (4) |
| Januari/January | 0,47 | 0,00 | 0,24 |
| Februari/February | -0,91 | 0,00 | 1,19 |
| Maret/March | 0,37 | 0,00 | -0,36 |
| April/April | 1,10 | 0,05 | -0,10 |
| Mei/May | -0,33 | 0,00 | -0,05 |
| Juni/June | -1,45 | 0,00 | 0,58 |
| Juli/July | -0,53 | -0,03 | 0,25 |
| Agustus/August | -1,31 | 0,03 | 0,06 |
| September/September | 0,31 | 0,00 | 1,40 |
| Oktober/October | 0,78 | 0,00 | 0,19 |
| November/November | 0,74 | 0,00 | 0,11 |
| Desember/December | 0,58 | 0,00 | 0,39 |

Lanjutan Tabel/*Continued Table* 9.2.2

| Bulan Month | Perlengkapan, Peralatan, dan Pemeliharaan Rutin Rumah Tangga Furnishing, Household Equipment and Routine Household Maintenance | Kesehatan Health | Transportasi Transport |
|-----------------------------|---|-----------------------------|-----------------------------------|
| (1) | (5) | (6) | (7) |
| Januari/ <i>January</i> | 0,00 | 0,03 | 0,53 |
| Februari/ <i>February</i> | 0,64 | 0,00 | 0,20 |
| Maret/ <i>March</i> | 0,11 | 0,00 | -0,53 |
| April/ <i>April</i> | 0,16 | 0,00 | -0,42 |
| Mei/ <i>May</i> | 0,08 | -0,10 | 0,00 |
| Juni/ <i>June</i> | 0,02 | 0,07 | -0,12 |
| Juli/ <i>July</i> | 1,34 | -0,21 | -0,13 |
| Agustus/ <i>August</i> | 0,31 | 0,00 | -0,25 |
| September/ <i>September</i> | 0,11 | 0,00 | 0,23 |
| Oktober/ <i>October</i> | 0,18 | 0,09 | 0,04 |
| November/ <i>November</i> | 0,10 | 0,00 | 0,01 |
| Desember/ <i>December</i> | 0,02 | 0,30 | 0,15 |

Lanjutan Tabel/Continued Table 9.2.2

| Bulan Month | Informasi, Komunikasi, dan Jasa Keuangan Information, Communication and Financial Services | Rekreasi, Olahraga, dan Budaya Recreation, Sport, and Culture | Pendidikan Education |
|------------------------|---|--|---------------------------------|
| (1) | (8) | (9) | (10) |
| Januari/January | 0,00 | 0,00 | 0,00 |
| Februari/February | -0,27 | 0,00 | 0,00 |
| Maret/March | 0,11 | 0,00 | 0,00 |
| April/April | 0,15 | 0,00 | 0,00 |
| Mei/May | 0,51 | 0,00 | 0,00 |
| Juni/June | -0,15 | 0,52 | 0,00 |
| Juli/July | 0,09 | 0,00 | 0,28 |
| Agustus/August | 0,09 | 0,00 | 0,39 |
| September/September | -0,11 | 0,29 | 0,00 |
| Oktober/October | 0,10 | 0,00 | 3,54 |
| November/November | 0,01 | 0,83 | 0,00 |
| Desember/December | -0,17 | 0,00 | 0,00 |

Lanjutan Tabel/Continued Table 9.2.2

| Bulan Month | Penyediaan Makanan dan Minuman/Restoran Food and Beverage Services/Restaurant | Perawatan Pribadi dan Jasa Lainnya Personal Care and Other Services | Umum General |
|---------------------|---|--|-----------------|
| (1) | (11) | (12) | (13) |
| Januari/January | 0,00 | 0,61 | 0,30 |
| Februari/February | 0,00 | -0,99 | -0,10 |
| Maret/March | 0,00 | -0,99 | -0,07 |
| April/April | 0,00 | 0,89 | 0,39 |
| Mei/May | 0,00 | 1,34 | 0,01 |
| Juni/June | 0,00 | 0,55 | -0,32 |
| Juli/July | 0,00 | -0,56 | -0,10 |
| Agustus/August | 0,00 | -0,23 | -0,42 |
| September/September | 0,00 | -0,03 | 0,41 |
| Oktober/October | 0,00 | -0,18 | 0,38 |
| November/November | 0,00 | 0,56 | 0,33 |
| Desember/December | 0,00 | 0,17 | 0,29 |

Sumber/Source: BPS, Survei Harga Konsumen/BPS-Statistics Indonesia, Consumer Price Survey

Tabel 9.2.3 **Laju Inflasi Kalender per Bulan Menurut Kelompok Pengeluaran (2018=100) di Tembilahan, 2021**
Table 9.2.3 **Monthly Calendar Inflation Rate by Expenditure Group (2018=100) in Tembilahan, 2021**

| Bulan Month | Makanan, Minuman dan Tembakau Food, Beverages and Tobacco | Pakaian dan Alas Kaki Clothing and Footwear | Perumahan, Air, Listrik, dan Bahan Bakar Rumah Tangga Housing, Water, Electricity, and Household Fuels |
|---------------------|--|--|---|
| (1) | (2) | (3) | (4) |
| Januari/January | 0,47 | 0,00 | 0,24 |
| Februari/February | -0,44 | 0,00 | 1,43 |
| Maret/March | -0,07 | 0,00 | 1,07 |
| April/April | 1,02 | 0,05 | 0,97 |
| Mei/May | 0,69 | 0,05 | 0,93 |
| Juni/June | -0,77 | 0,05 | 1,51 |
| Juli/July | -1,30 | 0,02 | 1,76 |
| Agustus/August | -2,58 | 0,05 | 1,82 |
| September/September | -2,27 | 0,05 | 3,24 |
| Oktober/October | -1,51 | 0,05 | 3,44 |
| November/November | -0,78 | 0,05 | 3,56 |
| Desember/December | -0,20 | 0,05 | 3,95 |

Lanjutan Tabel/*Continued Table* 9.2.3

| Bulan Month | Perlengkapan, Peralatan, dan Pemeliharaan Rutin Rumah Tangga <i>Furnishing, Household Equipment and Routine Household Maintenance</i> | Kesehatan Health | Transportasi Transport |
|-----------------------------|--|---------------------|---------------------------|
| (1) | (5) | (6) | (7) |
| Januari/ <i>January</i> | 0,00 | 0,03 | 0,53 |
| Februari/ <i>February</i> | 0,64 | 0,03 | 0,73 |
| Maret/ <i>March</i> | 0,74 | 0,03 | 0,20 |
| April/ <i>April</i> | 0,90 | 0,03 | -0,23 |
| Mei/ <i>May</i> | 0,98 | -0,07 | -0,23 |
| Juni/ <i>June</i> | 1,00 | 0,00 | -0,34 |
| Juli/ <i>July</i> | 2,35 | -0,21 | -0,47 |
| Agustus/ <i>August</i> | 2,66 | -0,21 | -0,71 |
| September/ <i>September</i> | 2,78 | -0,21 | -0,49 |
| Oktober/ <i>October</i> | 2,96 | -0,12 | -0,45 |
| November/ <i>November</i> | 3,07 | -0,12 | -0,44 |
| Desember/ <i>December</i> | 3,09 | 0,19 | -0,29 |

Lanjutan Tabel/*Continued Table 9.2.3*

| Bulan Month | Informasi, Komunikasi, dan Jasa Keuangan Information, Communication and Financial Services | Rekreasi, Olahraga, dan Budaya Recreation, Sport, and Culture | Pendidikan Education |
|------------------------|---|--|---------------------------------|
| (1) | (8) | (9) | (10) |
| Januari/January | 0,00 | 0,00 | 0,00 |
| Februari/February | -0,27 | 0,00 | 0,00 |
| Maret/March | -0,15 | 0,00 | 0,00 |
| April/April | 0,00 | 0,00 | 0,00 |
| Mei/May | 0,51 | 0,00 | 0,00 |
| Juni/June | 0,36 | 0,52 | 0,00 |
| Juli/July | 0,45 | 0,52 | 0,28 |
| Agustus/August | 0,54 | 0,52 | 0,68 |
| September/September | 0,43 | 0,81 | 0,68 |
| Oktober/October | 0,53 | 0,81 | 4,24 |
| November/November | 0,54 | 1,65 | 4,24 |
| Desember/December | 0,37 | 1,65 | 4,24 |

Lanjutan Tabel/*Continued Table 9.2.3*

| Bulan Month | Penyediaan Makanan dan Minuman/Restoran Food and Beverage Services/Restaurant | Perawatan Pribadi dan Jasa Lainnya Personal Care and Other Services | Umum General |
|------------------------|--|--|-------------------------|
| (1) | (11) | (12) | (13) |
| Januari/January | 0,00 | 0,61 | 0,30 |
| Februari/February | 0,00 | -0,39 | 0,20 |
| Maret/March | 0,00 | -1,37 | 0,13 |
| April/April | 0,00 | -0,50 | 0,52 |
| Mei/May | 0,00 | 0,83 | 0,53 |
| Juni/June | 0,00 | 1,39 | 0,21 |
| Juli/July | 0,00 | 0,82 | 0,10 |
| Agustus/August | 0,00 | 0,59 | -0,31 |
| September/September | 0,00 | 0,56 | 0,09 |
| Oktober/October | 0,00 | 0,37 | 0,47 |
| November/November | 0,00 | 0,94 | 0,80 |
| Desember/December | 0,00 | 1,11 | 1,09 |

Sumber/Source: BPS, Survei Harga Konsumen/BPS-Statistics Indonesia, Consumer Price Survey

Tabel 9.2.4 **Laju Inflasi Tahun ke Tahun per Bulan Menurut Kelompok Pengeluaran (2018=100) di Tembilahan, 2021**
Table 9.2.4 **Monthly Year on Year Inflation Rate by Expenditure Group (2018=100) di Tembilahan, 2021**

| Bulan Month | Makanan, Minuman dan Tembakau Food, Beverages and Tobacco | Pakaian dan Alas Kaki Clothing and Footwear | Perumahan, Air, Listrik, dan Bahan Bakar Rumah Tangga Housing, Water, Electricity, and Household Fuels |
|---------------------|--|--|---|
| (1) | (2) | (3) | (4) |
| Januari/January | 3,86 | 0,57 | 0,87 |
| Februari/February | 2,21 | 0,57 | 1,88 |
| Maret/March | 3,29 | 0,57 | 1,29 |
| April/April | 4,10 | 0,62 | 1,22 |
| Mei/May | 2,30 | 0,64 | 1,17 |
| Juni/June | -1,08 | 0,61 | 1,84 |
| Juli/July | 1,27 | 0,08 | 2,17 |
| Agustus/August | 1,13 | 0,11 | 2,23 |
| September/September | 2,33 | 0,05 | 3,54 |
| Oktober/October | 1,37 | 0,05 | 3,78 |
| November/November | 0,48 | 0,08 | 3,61 |
| Desember/December | -0,20 | 0,05 | 3,95 |

Lanjutan Tabel/*Continued Table* 9.2.4

| Bulan Month | Perlengkapan, Peralatan, dan Pemeliharaan Rutin Rumah Tangga Furnishing, Household Equipment and Routine Household Maintenance | Kesehatan Health | Transportasi Transport |
|-----------------------------|---|-----------------------------|-----------------------------------|
| (1) | (5) | (6) | (7) |
| Januari/ <i>January</i> | 0,28 | 1,87 | 0,27 |
| Februari/ <i>February</i> | 0,71 | 1,46 | 0,52 |
| Maret/ <i>March</i> | 0,90 | 1,46 | -0,02 |
| April/ <i>April</i> | 0,87 | 1,46 | -0,01 |
| Mei/ <i>May</i> | 0,91 | 1,36 | -1,70 |
| Juni/ <i>June</i> | 1,09 | 0,10 | -0,32 |
| Juli/ <i>July</i> | 2,36 | -0,11 | -0,46 |
| Agustus/ <i>August</i> | 2,64 | -0,11 | -0,71 |
| September/ <i>September</i> | 2,76 | -0,11 | -0,49 |
| Oktober/ <i>October</i> | 2,82 | -0,02 | -0,45 |
| November/ <i>November</i> | 2,93 | -0,04 | -0,42 |
| Desember/ <i>December</i> | 3,09 | 0,19 | -0,29 |

Lanjutan Tabel/Continued Table 9.2.4

| Bulan Month | Informasi, Komunikasi, dan Jasa Keuangan Information, Communication and Financial Services | Rekreasi, Olahraga, dan Budaya Recreation, Sport, and Culture | Pendidikan Education |
|------------------------|---|--|---------------------------------|
| (1) | (8) | (9) | (10) |
| Januari/January | -0,83 | 1,62 | 3,21 |
| Februari/February | -0,91 | 1,39 | 3,21 |
| Maret/March | -0,34 | 1,39 | 3,21 |
| April/April | -1,09 | 1,39 | 3,21 |
| Mei/May | -0,57 | 1,39 | 3,21 |
| Juni/June | -0,54 | 1,92 | 3,21 |
| Juli/July | -0,19 | 1,92 | 3,40 |
| Agustus/August | 0,00 | 0,52 | 3,51 |
| September/September | -0,11 | 0,81 | 0,68 |
| Oktober/October | 0,13 | 0,81 | 4,24 |
| November/November | 0,42 | 1,65 | 4,24 |
| Desember/December | 0,37 | 1,65 | 4,24 |

Lanjutan Tabel/*Continued Table* 9.2.4

| Bulan Month | Penyediaan Makanan dan Minuman/Restoran Food and Beverage Services/Restaurant | Perawatan Pribadi dan Jasa Lainnya Personal Care and Other Services | Umum General |
|------------------------|--|--|-------------------------|
| (1) | (11) | (12) | (13) |
| Januari/January | 10,04 | 10,44 | 3,18 |
| Februari/February | 10,04 | 8,73 | 2,75 |
| Maret/March | 10,04 | 5,23 | 2,72 |
| April/April | 10,04 | 1,65 | 2,67 |
| Mei/May | 8,14 | 4,91 | 2,04 |
| Juni/June | 0,00 | 5,75 | 0,59 |
| Juli/July | 0,00 | 2,79 | 1,24 |
| Agustus/August | 0,00 | -1,83 | 0,83 |
| September/September | 0,00 | -1,39 | 1,46 |
| Oktober/October | 0,00 | -1,36 | 1,32 |
| November/November | 0,00 | 0,00 | 1,14 |
| Desember/December | 0,00 | 1,11 | 1,09 |

Sumber/Source: BPS, Survei Harga Konsumen/BPS-Statistics Indonesia, Consumer Price Survey

Tabel 9.2.5 Indeks Harga Konsumen dan Laju Inflasi per Bulan di Tembilahan (Tahun Dasar 2018=100), 2021
Table 9.2.5 Monthly Consumer Price Index and Inflation Rate in Tembilahan (Base Year 2018=100), 2021

| Bulan Month | IHK CPI | Inflasi/Inflation | | |
|---------------------|------------|--------------------|----------------------|--------------------------------|
| | | Bulanan Monthly | Kalender Calender | Tahun ke Tahun Year On Year |
| (1) | (2) | (3) | (4) | (5) |
| Januari/January | 106,58 | 0,30 | 0,30 | 3,18 |
| Februari/February | 106,47 | -0,10 | 0,20 | 2,75 |
| Maret/March | 106,40 | -0,07 | 0,13 | 2,72 |
| April/April | 106,81 | 0,39 | 0,52 | 2,67 |
| Mei/May | 106,82 | 0,01 | 0,53 | 2,04 |
| Juni/June | 106,48 | -0,32 | 0,21 | 0,59 |
| Juli/July | 106,37 | -0,10 | 0,10 | 1,24 |
| Agustus/August | 105,93 | -0,42 | -0,31 | 0,83 |
| September/September | 106,36 | 0,41 | 0,09 | 1,46 |
| Oktober/October | 106,76 | 0,38 | 0,47 | 1,32 |
| November/November | 107,11 | 0,33 | 0,80 | 1,14 |
| Desember/December | 107,42 | 0,29 | 1,09 | 1,09 |

Sumber/Source: BPS, Survei Harga Konsumen/BPS-Statistics Indonesia, Consumer Price Survey

9.3 PERBANKAN BANKING

Tabel 9.3.1 **Jumlah Kantor Bank Menurut Kelompok Bank di Kabupaten Indragiri Hilir, 2020-2021**
Number of Bank Office by Bank Types in Indragiri Hilir Regency, 2020-2021

| Jenis Bank <i>Bank Type</i> | 2020 | | | |
|---|-------------------------------------|---------------------------------------|---|----------------------------------|
| | Kantor Pusat <i>Headquarters</i> | Kantor Cabang <i>Branch Office</i> | Kantor Cabang Pembantu <i>Branch Office</i> | Kantor Kas <i>Cash Office</i> |
| (1) | (2) | (3) | (4) | (5) |
| Bank Umum Konvensional <i>Conventional Based Commercial Banks</i> | | | | |
| 1. Bank Persero <i>State Bank</i> | – | 2 | 18 | 15 |
| 2. Bank Pembangunan Daerah <i>Regional Government Bank</i> | – | 1 | 2 | 2 |
| 3. Bank Swasta <i>Private Bank</i> | – | – | 5 | 1 |
| 4. Bank Asing <i>Foreign Bank</i> | – | – | – | – |
| Bank Umum Syariah <i>Sharia Based Commercial Banks</i> | | | | |
| 1. Bank Swasta Nasional <i>Private National Bank</i> | – | – | 1 | – |
| 2. Bank Pembangunan Daerah <i>Regional Government Bank</i> | – | – | – | – |
| Jumlah/Total | – | 3 | 26 | 18 |

Sumber/Source: Otoritas Jasa Keuangan / *Financial Services Authority*

Lanjutan Tabel/*Continued Table* 9.3.1

| Jenis Bank <i>Bank Type</i> | | 2020 | | | |
|---|--|-------------------------------------|---------------------------------------|---|----------------------------------|
| | | Kantor Pusat <i>Headquarters</i> | Kantor Cabang <i>Branch Office</i> | Kantor Cabang Pembantu <i>Branch Office</i> | Kantor Kas <i>Cash Office</i> |
| (1) | | (6) | (7) | (8) | (9) |
| Bank Umum Konvensional <i>Conventional Based Commercial Banks</i> | | | | | |
| 1. | Bank Persero <i>State Bank</i> | – | 2 | 34 | – |
| 2. | Bank Pembangunan Daerah <i>Regional Government Bank</i> | – | 1 | 6 | 1 |
| 3. | Bank Swasta <i>Private Bank</i> | – | – | 5 | – |
| 4. | Bank Asing <i>Foreign Bank</i> | – | – | – | – |
| Bank Umum Syariah <i>Sharia Based Commercial Banks</i> | | | | | |
| 1. | Bank Swasta Nasional <i>Private National Bank</i> | – | – | 1 | – |
| 2. | Bank Pembangunan Daerah <i>Regional Government Bank</i> | – | – | – | – |
| Jumlah/Total | | – | 3 | 46 | 1 |

Sumber/*Source*: Otoritas Jasa Keuangan / *Financial Services Authority*

Tabel 9.3.2 Jumlah Pinjaman Rupiah Bank Umum Berdasarkan Usaha (Sektor Ekonomi) di Indragiri Hilir, 2021 (Dalam Rupiah)
Table Amount Of Commercial Bank Rupiah Loans by Business (Economic Sector) in Indragiri Hilir, 2021 (Rupiah)

| Bulan Month | Pertanian, Perburuan dan Kehutanan Agriculture, Hunting and Forestry | Perikanan Fishery | Industri Pengolahan Processing Industry |
|---------------------|---|----------------------|--|
| (1) | (2) | (3) | (4) |
| Januari/January | 271 154 093 096 | 11 085 707 841 | 11 085 707 841 |
| Februari/February | 275 933 541 091 | 11 174.990 587 | 11 174.990 587 |
| Maret/March | 282 321 355 970 | 11 346 775 200 | 11 346 775 200 |
| April/April | 286 702 308 992 | 11 817 140 800 | 11 817 140 800 |
| Mei/May | 286 485.720.017 | 11 947 414 117 | 11 947 414 117 |
| Juni/June | 296 124.783.565 | 12 378 723 057 | 12 378 723 057 |
| Juli/July | 296 508.871.069 | 12 538 062 573 | 12 538 062 573 |
| Agustus/August | 298 769 051 063 | 12 528 967 228 | 12 528 967 228 |
| September/September | 312 052 167 519 | 13 022 185 939 | 13 022 185 939 |
| Oktober/October | 327.873.870.113 | 13 706 737 154 | 13 706 737 154 |
| November/November | 341 492 582 600 | 14 970 946 712 | 14 970 946 712 |
| Desember/December | 345 576 657 643 | 15 244 402 310 | 15 244 402 310 |

Sumber/Source: Otoritas Jasa Keuangan / Financial Services Authority

Lanjutan Tabel/Continued Table 9.3.2

| Bulan Month | Listrik, Gas dan Air Electricity, Gas and Water | Konstruksi Construction | Real Estae, Usaha Persewaan dan Jasa Perusahaan Real Estate, Rental Business and Corporate Services |
|------------------------|--|------------------------------------|--|
| (1) | (5) | (6) | (7) |
| Januari/January | 353 742 558 | 1 373 474 211 | 11 859 857 642 |
| Februari/February | 437 556 526 | 1 373 474 211 | 11 987 606 943 |
| Maret/March | 423 439 250 | 1 373 474 211 | 11 983 288 031 |
| April/April | 409 944 479 | 2 373 371 011 | 12 204 420 595 |
| Mei/May | 396 695 583 | 2 373 371 011 | 11 790 094 740 |
| Juni/June | 361 126 900 | 2 368 371 011 | 12 236 659 458 |
| Juli/July | 350 457 761 | 2 368 371 011 | 12 505 731 779 |
| Agustus/August | 335 837 696 | 2 368 371 011 | 12 213 842 102 |
| September/September | 327 822 558 | 5 041 634 069 | 12 505 462 976 |
| Oktober/October | 531 593 358 | 9 072 645 011 | 12 842 841 211 |
| November/November | 1 015 871 642 | 12 304 449 211 | 13 388 530 505 |
| Desember/December | 990 166 531 | 7 392 238 242 | 13 119 626 702 |

Sumber/Source: Otoritas Jasa Keuangan / Financial Services Authority

Lanjutan Tabel/*Continued Table 9.3.2*

| Bulan Month | Perdagangan Besar dan Eceran Wholesale and Retail Trade | Penyedia Akomodasi dan Penyedia Makan Minum Accommodation and Food & Drink | Transportasi, Pergudangan, dan Komunikasi Transportation, Warehouse, and Communication |
|---------------------|---|---|---|
| (1) | (8) | (9) | (10) |
| Januari/January | 658 660 087 901 | 19 532 810 746 | 19 297 245 756 |
| Februari/February | 671 906 561 548 | 20 709 419 005 | 16 608 109 421 |
| Maret/March | 688 436 996 694 | 20 871 876 149 | 18 039 422 912 |
| April/April | 690 850 837 382 | 21 337 806 535 | 17 953 255 724 |
| Mei/May | 690 735 100 224 | 21 539 511 020 | 17 190 012 128 |
| Juni/June | 706 449 737 852 | 21 887 996 491 | 17 891 329 243 |
| Juli/July | 694 054 712 399 | 21 671 039 267 | 17 750 247 681 |
| Agustus/August | 694 260 288 184 | 23 498 476 774 | 17 311 949 177 |
| September/September | 706 196 405 913 | 23 388 050 773 | 17 082 625 703 |
| Oktober/October | 726 098 707 543 | 23 984 243 684 | 17 285 469 752 |
| November/November | 733 536 368 095 | 24 209 709 327 | 17 773 781 236 |
| Desember/December | 740 951 526 676 | 23 914 680 645 | 17 820 077 280 |

Sumber/*Source*: Otoritas Jasa Keuangan / *Financial Services Authority*

Lanjutan Tabel/Continued Table 9.3.2

| Bulan Month | Jasa Perorangan yang Melayani Rumah Tangga Individual Services Serving Households | Rumah Tinggal Real Estate, Rental Residential Home | Kendaraan Bermotor Vehicle |
|------------------------|--|---|---------------------------------------|
| (1) | (11) | (12) | (13) |
| Januari/January | 100 947 548 | 80 500 863 585 | 18 150 235 |
| Februari/February | 98 380 989 | 79 917 196 188 | 16 575 056 |
| Maret/March | 95 778 569 | 79 417 501 758 | 14 987 019 |
| April/April | 93 397 399 | 78 614 946 247 | 13 385 975 |
| Mei/May | 90 956 508 | 77 956 837 119 | 11 771 776 |
| Juni/June | 87 262 760 | 77 409 475 426 | 10 144 269 |
| Juli/July | 84 362 299 | 76 838 526 630 | 8 503 302 |
| Agustus/August | 81 187 547 | 74 725 375 865 | 8 073 344 |
| September/September | 78 219 197 | 74 252 172 159 | 7 613 330 |
| Oktober/October | 75 211 647 | 73 700 556 226 | 7 153 316 |
| November/November | 71 796 985 | 73 421 821 995 | 6 693 302 |
| Desember/December | 71 464 483 | 73 118 719 033 | 6 233 288 |

Sumber/Source: Otoritas Jasa Keuangan / Financial Services Authority

Lanjutan Tabel/*Continued Table* 9.3.2

| Bulan Month | Jasa Pendidikan Education Services | Jasa Kesehatan dan Kegiatan Sosial Health Services and Social Activities | Jasa Masyarakat, Sosial Budaya, Hiburan dan Perorangan Lainnya Social, Cultural, Entertainment and other Personal Services |
|-----------------------------|---|---|---|
| (1) | (14) | (15) | (16) |
| Januari/ <i>January</i> | 7 119 044 215 | 4 989 376 156 | 25 097 411 720 |
| Februari/ <i>February</i> | 6 680 831 275 | 10 871 459 722 | 25 054 142 235 |
| Maret/ <i>March</i> | 6 634 736 199 | 10 727 502 123 | 25 951 186 408 |
| April/ <i>April</i> | 6 314 197 363 | 10 690 320 272 | 26 635 596 755 |
| Mei/ <i>May</i> | 6 272 278 842 | 10 551 637 830 | 27 850 137 058 |
| Juni/ <i>June</i> | 6 227 599 773 | 10 472 611 407 | 29 251 331 309 |
| Juli/ <i>July</i> | 6 184 931 148 | 10 373 633 685 | 29 499 554 151 |
| Agustus/ <i>August</i> | 6 156 957 916 | 10 205 837 341 | 29 936 774 170 |
| September/ <i>September</i> | 6 111 862 594 | 10 068 269 367 | 30 737 646 125 |
| Oktober/ <i>October</i> | 5 399 426 777 | 10 039 422 628 | 32 379 825 082 |
| November/ <i>November</i> | 5 339 408 054 | 10 025 806 837 | 32 980 346 975 |
| Desember/ <i>December</i> | 5 276 378 008 | 9 906 331 644 | 33 368 263 189 |

Sumber/*Source*: Otoritas Jasa Keuangan / *Financial Services Authority*

Lanjutan Tabel/Continued Table 9.3.2

| Bulan Month | Ruko dan Rukan Shophouse and Home Office | Jasa Kesehatan dan Kegiatan Sosial Health Services and Social Activities | Jasa Masyarakat, Hiburan, Sosial Budaya, Hiburan dan Perorangan Lainnya Social, Cultural, Entertainment and other Personal Services |
|------------------------|---|---|--|
| (1) | (17) | (18) | (19) |
| Januari/January | 686 310 010 | 4 989 376 156 | 25 097 411 720 |
| Februari/February | 674 638 081 | 10 871 459 722 | 25 054 142 235 |
| Maret/March | 712 920 089 | 10 727 502 123 | 25 951 186 408 |
| April/April | 700 083 050 | 10 690 320 272 | 26 635 596 755 |
| Mei/May | 687 622 642 | 10 551 637 830 | 27 850 137 058 |
| Juni/June | 675 112 385 | 10 472 611 407 | 29 251 331 309 |
| Juli/July | 682 551 581 | 10 373 633 685 | 29 499 554 151 |
| Agustus/August | 718 631 726 | 10 205 837 341 | 29 936 774 170 |
| September/September | 705 461 059 | 10 068 269 367 | 30 737 646 125 |
| Oktober/October | 696 227 691 | 10 039 422 628 | 32 379 825 082 |
| November/November | 686 287 421 | 10 025 806 837 | 32 980 346 975 |
| Desember/December | 676 190 163 | 9 906 331 644 | 33 368 263 189 |

Sumber/Source: Otoritas Jasa Keuangan / Financial Services Authority

Tabel 9.3.3 Jumlah Pinjaman Rupiah Bank Umum Penggunaan di Indragiri Hilir, 2021 (Dalam Rupiah)
Table Amount Of Commercial Bank Rupiah Loans on Usage in Indragiri Hilir, 2021 (Rupiah)

| Bulan Month | Jumlah Rekening Rupiah Number of Accounts | | |
|---------------------|--|---------------------------------------|------------------------------------|
| | Kredit Modal Kerja Working capital credit | Kredit Investasi Investment credit | Kredit Konsumsi Consumer Credit |
| (1) | (2) | (3) | (4) |
| Januari/January | 12 769 | 8 917 | 6 331 |
| Februari/February | 13 186 | 8 676 | 6 267 |
| Maret/March | 13 720 | 8 419 | 6 212 |
| April/April | 14 263 | 8 238 | 6 127 |
| Mei/May | 14 521 | 8 027 | 6 064 |
| Juni/June | 15 057 | 7 838 | 6 052 |
| Juli/July | 15 337 | 7 619 | 6 018 |
| Agustus/August | 15 233 | 7 496 | 5 982 |
| September/September | 15 311 | 7 634 | 5 899 |
| Oktober/October | 15 503 | 7 873 | 5 810 |
| November/November | 15 752 | 7 979 | 5 739 |
| Desember/December | 15 936 | 8 018 | 5 640 |

Sumber/Source: Otoritas Jasa Keuangan / Financial Services Authority

Lanjutan Tabel/Continued Table 9.3.3

| Bulan Month | Jumlah Bulan Laporan Rupiah Number of Reporting Months | | |
|---------------------|---|---------------------------------------|------------------------------------|
| | Kredit Meodal Kerja Working capital credit | Kredit Investasi Investment credit | Kredit Konsumsi Consumer Credit |
| (1) | (5) | (6) | (7) |
| Januari/January | 762 035 582 325 | 295 040 725 802 | 860 716 692 523 |
| Februari/February | 786 670 969 414 | 293 452 977 514 | 849 884 094 470 |
| Maret/March | 818 313 953 657 | 287 948 765 294 | 841 534 608 371 |
| April/April | 833 189 461 057 | 282 970 103 798 | 831 694 700 608 |
| Mei/May | 838 669 731 380 | 276 577 988 075 | 823 620 386 408 |
| Juni/June | 866 571 583 358 | 277 206 246 830 | 815 915 394 111 |
| Juli/July | 864 716 448 549 | 268 544 788 647 | 807 876 669 942 |
| Agustus/August | 862 407 243 782 | 274 634 827 234 | 793 915 063 157 |
| September/September | 867 979 282 256 | 297 433 996 254 | 788 043 417 044 |
| Oktober/October | 885 229 884 014 | 323 686 920 908 | 780 809 477 978 |
| November/November | 897 684 829 600 | 338 128 282 012 | 769 772 589 451 |
| Desember/December | 899 059 494 152 | 342 968 179 598 | 751 118 588 261 |

Sumber/Source: Otoritas Jasa Keuangan / Financial Services Authority

Tabel 9.3.4 Jumlah Pinjaman Rupiah Bank Umum Penggunaan di Indragiri Hilir, 2021 (Dalam Rupiah)
Table 9.3.4 Amount Of Commercial Bank Rupiah Loans on Usage in Indragiri Hilir, 2021 (Rupiah)

| Bulan Month | Jumlah Rekening Rupiah Number of Accounts | |
|---------------------|--|---|
| | UMKM Small and Medium Enterprise | Non UMKM Non Small and Medium Enterprise |
| (1) | (2) | (3) |
| Januari/January | 20 039 | 7 978 |
| Februari/February | 20 262 | 8 582 |
| Maret/March | 20 601 | 8 585 |
| April/April | 20 881 | 8 589 |
| Mei/May | 20 221 | 83 91 |
| Juni/June | 23 887 | 5 707 |
| Juli/July | 20 381 | 8 566 |
| Agustus/August | 20 269 | 8 359 |
| September/September | 20 319 | 8 655 |
| Oktober/October | 20 091 | 8 620 |
| November/November | 20 048 | 8 081 |
| Desember/December | 20 113 | 8 238 |

Sumber/Source: Otoritas Jasa Keuangan / Financial Services Authority

Lanjutan Tabel/Continued Table 9.3.4

| Bulan Month | Jumlah Bulan Laporan Rupiah Number of Reporting Months | |
|---------------------|---|---|
| | UMKM Small and Medium Enterprise | Non UMKM Non Small and Medium Enterprise |
| (1) | (4) | (5) |
| Januari/January | 987 814 029 920 | 929 978 970 730 |
| Februari/February | 1 077 641 076 673 | 875 815 618 881 |
| Maret/March | 1 112 694 410 233 | 877 031 872 667 |
| April/April | 1 137 241 845 192 | 868 343 855 871 |
| Mei/May | 1 044 662 430 148 | 894 205 675 715 |
| Juni/June | 1 211 188 140 152 | 781 958 121 859 |
| Juli/July | 1 065 350 774 159 | 894 342 450 140 |
| Agustus/August | 1 020 838 221 782 | 927 016 043 681 |
| September/September | 1 050 895 889 246 | 890 242 017 892 |
| Oktober/October | 1 055 560 502 441 | 875 396 631 732 |
| November/November | 1 007 582 786 585 | 922 425 254 813 |
| Desember/December | 1 022 601 968 158 | 925 195 359 164 |

Sumber/Source: Otoritas Jasa Keuangan / Financial Services Authority

Tabel 9.3.5 **Posisi Pinjaman Rupiah Bank Umum pada UMKM Menurut Lapangan Usaha di Indragiri Hilir, 2021 (Dalam Rupiah)**
Position of Commercial Bank Rupiah Loans to Small and Medium Enterprise by Business Field in Indragiri Hilir, 2021 (Rupiah)

| Bulan <i>Month</i> | Pertanian, Perburuan dan Kehutanan <i>Agriculture, Hunting and Forestry</i> | Perikanan <i>Fishery</i> | Industri Pengolahan <i>Processing Industry</i> |
|------------------------------|---|------------------------------------|--|
| (1) | (2) | (3) | (4) |
| Januari/ <i>January</i> | 260 697 403 750 | 9 798 705 826 | 30 673 986 050 |
| Februari/ <i>February</i> | 264 422 921 763 | 9 836 517 883 | 31 050 293 622 |
| Maret/ <i>March</i> | 270 003 684 307 | 9 909 272 158 | 31 557 466 111 |
| April/ <i>April</i> | 273 956 957 257 | 9 824 591 709 | 30 728 640 259 |
| Mei/ <i>May</i> | 273 711 303 986 | 9 807 000 590 | 29 915 843 522 |
| Juni/ <i>June</i> | 282 432 010 476 | 10 053 693 212 | 29 782 119 898 |
| Juli/ <i>July</i> | 282 177 700 687 | 10 145 655 904 | 30 989 688 123 |
| Agustus/ <i>August</i> | 284 832 275 780 | 10 205 682 203 | 31 009 500 113 |
| September/ <i>September</i> | 298 452 075 184 | 10 699 959 838 | 30 545 478 686 |
| Oktober/ <i>October</i> | 314 180 301 098 | 11 310 943 365 | 30 701 954 412 |
| November/ <i>November</i> | 327 712 558 794 | 12 502 775 960 | 29 717 804 697 |
| Desember/ <i>December</i> | 345 273 081 087 | 15 244 402 310 | 31 925 382 263 |

Sumber/Source: Otoritas Jasa Keuangan / *Financial Services Authority*

Lanjutan Tabel/Continued Table 9.3.5

| Bulan Month | Listrik, Gas dan Air Electricity, Gas and Water | Konstruksi Construction | Real Estae, Usaha Persewaan dan Jasa Perusahaan Real Estate, Rental Business and Corporate Services |
|------------------------|--|------------------------------------|--|
| (1) | (5) | (6) | (7) |
| Januari/January | 353 742 558 | 1 373 474 211 | 11 592 195 267 |
| Februari/February | 437 556 526 | 1 373 474 211 | 11 689 018 794 |
| Maret/March | 423 439 250 | 1 373 474 211 | 11 654 770 295 |
| April/April | 409 944 479 | 1 373 474 211 | 11 866 985 069 |
| Mei/May | 396 695 583 | 1 373 474 211 | 11 463 145 787 |
| Juni/June | 361 126 900 | 1 368 474 211 | 11 920 827 746 |
| Juli/July | 350 457 761 | 1 368 474 211 | 12 201 906 954 |
| Agustus/August | 335 837 696 | 1 368 474 211 | 11 921 601 457 |
| September/September | 327 822 558 | 4 043 474 211 | 12 124 290 582 |
| Oktober/October | 531 593 358 | 8 485 974 211 | 12 431 447 753 |
| November/November | 1 015 871 642 | 12 304 449 211 | 12 969 666 267 |
| Desember/December | 990 166 531 | 7 392 238 242 | 13 119 626 702 |

Sumber/Source: Otoritas Jasa Keuangan / Financial Services Authority

Lanjutan Tabel/*Continued Table* 9.3.5

| Bulan Month | Perdagangan Besar dan Eceran Wholesale and Retail Trade | Penyedia Akomodasi dan Penyedia Makan Minum Accommodation and Food & Drink | Transportasi, Pergudangan, dan Komunikasi Transportation, Warehouse, and Communication |
|-----------------------------|--|---|---|
| (1) | (8) | (9) | (10) |
| Januari/ <i>January</i> | 608 971 279 053 | 18 708 926 789 | 18 829 688 925 |
| Februari/ <i>February</i> | 620 014 442 821 | 19 822 110 832 | 16 457 627 031 |
| Maret/ <i>March</i> | 626 789 263 505 | 20 007 384 605 | 17 778 583 490 |
| April/ <i>April</i> | 621 262 392 659 | 20 347 470 866 | 17 654 609 489 |
| Mei/ <i>May</i> | 646 327 315 565 | 20 553 922 963 | 16 879 482 310 |
| Juni/ <i>June</i> | 655 943 901 607 | 20 726 642 919 | 17 491 026 248 |
| Juli/ <i>July</i> | 640 557 704 600 | 20 497 422 867 | 17 346 123 055 |
| Agustus/ <i>August</i> | 642 226 552 574 | 21 050 122 483 | 16 918 697 350 |
| September/ <i>September</i> | 647 390 555 697 | 20 976 419 827 | 16 700 589 109 |
| Oktober/ <i>October</i> | 658 927 514 545 | 21 527 762 250 | 16 900 062 688 |
| November/ <i>November</i> | 663 800 943 994 | 21 730 624 915 | 17 366 684 561 |
| Desember/ <i>December</i> | 713 308 022 468 | 22 608 978 730 | 17 815 080 388 |

Sumber/*Source*: Otoritas Jasa Keuangan / *Financial Services Authority*

Lanjutan Tabel/Continued Table 9.3.5

| Bulan Month | Jasa Perorangan yang Melayani Rumah Tangga Individual Services Serving Households | Jasa Pendidikan Education Services | Jasa Kesehatan dan Kegiatan Sosial Health Services and Social Activities |
|------------------------|--|---|---|
| (1) | (11) | (12) | (13) |
| Januari/January | 100 947 548 | 686 310 010 | 4 268 147 576 |
| Februari/February | 98 380 989 | 674 638 081 | 10 167 474 949 |
| Maret/March | 95 778 569 | 712 920 089 | 10 040 766 474 |
| April/April | 93 397 399 | 700 083 050 | 10 020 847 861 |
| Mei/May | 90 956 508 | 687 622 642 | 9 894 515 656 |
| Juni/June | 87 262 760 | 675 112 385 | 9 813 320 228 |
| Juli/July | 84 362 299 | 682 551 581 | 9 732 100 918 |
| Agustus/August | 81 187 547 | 718 631 726 | 9 582 031 478 |
| September/September | 78 219 197 | 705 461 059 | 9 460 350 378 |
| Oktober/October | 75 211 647 | 696 227 691 | 9 448 782 041 |
| November/November | 71 796 985 | 686 287 421 | 9 402 908 199 |
| Desember/December | 71 464 483 | 676 190 163 | 9 395 243 596 |

Sumber/Source: Otoritas Jasa Keuangan / Financial Services Authority

Tabel 9.3.6 **Posisi Pinjaman Rupiah Bank Umum pada UMKM Menurut Jenis Penggunaan di Indragiri Hilir, 2021 (Dalam Rupiah)**
Position of Commercial Bank Rupiah Loans to Small and Medium Enterpris by Type of Use in Indragiri Hilir, 2021 (Rupiah)

| Bulan Month | Jumlah Rekening Rupiah Number of Accounts | | |
|---------------------|---|---------------------------------------|------------------------------------|
| | Kredit Meodal Kerja Working capital credit | Kredit Investasi Investment credit | Kredit Konsumsi Consumer Credit |
| (1) | (2) | (3) | (4) |
| Januari/January | 11 208 | 8 831 | - |
| Februari/February | 11 457 | 8 591 | - |
| Maret/March | 11 779 | 8 334 | - |
| April/April | 12 112 | 8 157 | - |
| Mei/May | 12 268 | 7 953 | - |
| Juni/June | 12 617 | 7 764 | - |
| Juli/July | 12 774 | 7 545 | - |
| Agustus/August | 12 669 | 7 422 | - |
| September/September | 12 707 | 7 555 | - |
| Oktober/October | 12 813 | 7 788 | - |
| November/November | 12 986 | 7 895 | - |
| Desember/December | 15 911 | 7 976 | - |

Sumber/Source: Otoritas Jasa Keuangan / Financial Services Authority

Lanjutan Tabel/Continued Table 9.3.6

| Bulan Month | Jumlah Bulan Laporan Rupiah Number of Reporting Months | | |
|---------------------|---|---------------------------------------|------------------------------------|
| | Kredit Meodal Kerja Working capital credit | Kredit Investasi Investment credit | Kredit Konsumsi Consumer Credit |
| (1) | (5) | (6) | (7) |
| Januari/January | 698 874 709 611 | 288 939 320 309 | - |
| Februari/February | 719 911 767 286 | 287 671 019 299 | - |
| Maret/March | 741 877 785 048 | 280 724 183 110 | - |
| April/April | 745 254 342 572 | 275 583 879 210 | - |
| Mei/May | 769 618 146 235 | 275 044 283 913 | - |
| Juni/June | 790 618 584 592 | 274 732 189 567 | - |
| Juli/July | 786 335 352 093 | 264 560 537 153 | - |
| Agustus/August | 786 110 383 315 | 269 450 119 126 | - |
| September/September | 792 102 630 779 | 285 538 445 894 | - |
| Oktober/October | 802 546 563 593 | 310 147 846 640 | - |
| November/November | 813 909 561 951 | 323 332 283 241 | - |
| Desember/December | 882 531 492 373 | 328 836 647 779 | - |

Source: Otoritas Jasa Keuangan / Financial Services Authority

Tabel 9.3.7 **Posisi Pinjaman (Rupiah dan Valuta Asing) yang Diberikan oleh Bank Konvensional - Persero menurut Jenis Penggunaan di Indragiri Hilir, 2021 (Dalam Rupiah)**
Loan Position (Rupiah and Foreign Exchange) Provided by Conventional Banks - Persero by Type of Use in Indragiri Hilir, 2021 (Rupiah)

| Bulan Month | Rekening Modal Kerja Working Capital Account | Rekening Investasi Investment Account | Rekening Konsumsi Consumption Account |
|---------------------|---|--|--|
| (1) | (2) | (3) | (4) |
| Januari/January | 11 830 | 8 753 | 2 769 |
| Februari/February | 12 245 | 8 511 | 2 774 |
| Maret/March | 12 774 | 8 250 | 2 791 |
| April/April | 13 311 | 8 066 | 2 778 |
| Mei/May | 13 570 | 7 855 | 2 764 |
| Juni/June | 14 099 | 7 664 | 2 823 |
| Juli/July | 14 377 | 7 443 | 2 849 |
| Agustus/August | 14 277 | 7 318 | 2 872 |
| September/September | 14 341 | 7 456 | 2 852 |
| Oktober/October | 14 519 | 7 694 | 2 838 |
| November/November | 14 758 | 7 799 | 2 834 |
| Desember/December | 14 947 | 7 834 | 2 844 |

Sumber/Source: Otoritas Jasa Keuangan / Financial Services Authority

Lanjutan Tabel/Continued Table 9.3.7

| Bulan Month | Modal Kerja Working capital | Investasi Investment | Konsumsi Consumption |
|------------------------|--|---------------------------------|---------------------------------|
| (1) | (5) | (6) | (7) |
| Januari/January | 707 530 677 609 | 276 800 689 096 | 343 386 573 098 |
| Februari/February | 732 210 074 969 | 274 989 304 497 | 344 637 812 336 |
| Maret/March | 764 178 756 604 | 269 072 211 603 | 349 150 857 999 |
| April/April | 780 254 548 735 | 263 803 056 802 | 351 367 486 256 |
| Mei/May | 786 656 684 452 | 257 789 234 384 | 353 780 217 577 |
| Juni/June | 812 945 004 792 | 258 555 350 888 | 357 960 009 126 |
| Juli/July | 811 649 043 838 | 249 791 873 297 | 361 232 640 218 |
| Agustus/August | 810 189 969 861 | 255 681 836 940 | 358 892 070 413 |
| September/September | 812 457 741 997 | 278 406 413 251 | 362 746 170 927 |
| Oktober/October | 825 068 587 437 | 304 261 945 324 | 365 810 805 831 |
| November/November | 833 006 041 273 | 318 268 828 487 | 366 844 414 763 |
| Desember/December | 839 795 463 759 | 322 495 046 670 | 370 038 038 316 |

Sumber/Source: Otoritas Jasa Keuangan / Financial Services Authority

Tabel 9.3.8 **Posisi Pinjaman (Rupiah dan Valuta Asing) yang Diberikan oleh Bank Umum Konvensional - Pembangunan Daerah menurut Jenis Penggunaan di Indragiri Hilir, 2021 (Dalam Rupiah)**
Loan Position (Rupiah and Foreign Exchange) Provided by Conventional Commercial Banks - Regional Development by Type of Use in Indragiri Hilir, 2021 (Rupiah)

| Bulan Month | Jumlah Rekening Number of Accounts | | |
|---------------------|---|---------------------------------------|------------------------------------|
| | Kredit Meodal Kerja Working capital credit | Kredit Investasi Investment credit | Kredit Konsumsi Consumer Credit |
| (1) | (2) | (3) | (4) |
| Januari/January | 939 | 164 | 3 562 |
| Februari/February | 941 | 165 | 3 493 |
| Maret/March | 946 | 169 | 3 421 |
| April/April | 952 | 172 | 3 349 |
| Mei/May | 951 | 172 | 3 3 |
| Juni/June | 958 | 174 | 3 229 |
| Juli/July | 960 | 176 | 3 169 |
| Agustus/August | 956 | 178 | 3 11 |
| September/September | 970 | 178 | 3 047 |
| Oktober/October | 984 | 179 | 2 972 |
| November/November | 994 | 180 | 2 905 |
| Desember/December | 989 | 184 | 2 796 |

Sumber/Source: Otoritas Jasa Keuangan / Financial Services Authority

Lanjutan Tabel/Continued Table 9.3.8

| Bulan Month | Jumlah Bulan Laporan Number of Reporting Months | | |
|---------------------|--|---------------------------------------|------------------------------------|
| | Kredit Meodal Kerja Working capital credit | Kredit Investasi Investment credit | Kredit Konsumsi Consumer Credit |
| (1) | (5) | (6) | (7) |
| Januari/January | 54 504 904 716 | 18 240 036 706 | 517 330 119 425 |
| Februari/February | 54 460 894 445 | 18 463 673 017 | 505 246 282 134 |
| Maret/March | 54 135 197 053 | 18 876 553 691 | 492 383 750 372 |
| April/April | 52 934 912 322 | 19 167 046 996 | 480 327 214 352 |
| Mei/May | 52 013 046 928 | 18 788 753 691 | 469 840 168 831 |
| Juni/June | 53 626 578 566 | 18 650 895 942 | 457 955 384 985 |
| Juli/July | 53 067 404 711 | 18 752 915 350 | 446 644 029 724 |
| Agustus/August | 52 217 273 921 | 18 952 990 294 | 435 022 992 744 |
| September/September | 55 521 540 259 | 19 027 583 003 | 425 297 246 117 |
| Oktober/October | 60 161 296 577 | 19 424 975 584 | 414 998 672 147 |
| November/November | 64 678 788 327 | 19 859 453 525 | 402 928 174 688 |
| Desember/December | 59 264 030 393 | 20 473 132 928 | 381 080 549 945 |

Sumber/Source: Otoritas Jasa Keuangan / Financial Services Authority

Tabel 9.3.9 **Posisi Pinjaman (Rupiah) yang Diberikan oleh Bank Perkreditan Rakyat (BPR) pada Kelompok BPR/BPRS menurut Jenis Penggunaan di Indragiri Hilir, 2021 (Dalam Ribuan Rupiah)**
Loan Position (Rupiah) Provided by Rural Banks in the BPR/ BPRS Group by Type of Use in Indragiri Hilir, 2021 (Thousand Rupiah)

| Bulan Month | Modal Kerja Working Capital | | Investasi Investment | |
|---------------------|--------------------------------|--------------------|-------------------------|--------------------|
| | Rekening Account | Nominal Nominal | Rekening Account | Nominal Nominal |
| (1) | (2) | (3) | (4) | (5) |
| Januari/January | 201 | 3 962 262 | 2 | 17 014 |
| Februari/February | 199 | 3 890 617 | 2 | 17 014 |
| Maret/March | 196 | 3 622 706 | 3 | 28 458 |
| April/April | 195 | 3 471 903 | 3 | 27 681 |
| Mei/May | 193 | 3 404 053 | 3 | 25 413 |
| Juni/June | 189 | 3 261 637 | 3 | 24 635 |
| Juli/July | 185 | 3 101 788 | 8 | 192 976 |
| Agustus/August | 185 | 3 015 598 | 8 | 188 296 |
| September/September | 184 | 2 895 310 | 8 | 183 015 |
| Oktober/October | 178 | 2 771 918 | 9 | 187 582 |
| November/November | 175 | 2 728 522 | 10 | 189 925 |
| Desember/December | 167 | 2 552 377 | 12 | 1 032 258 |

Sumber/Source: Otoritas Jasa Keuangan / Financial Services Authority

Lanjutan Tabel/Continued Table 9.3.9

| Bulan Month | Konsumsi Consumption | |
|---------------------|-------------------------|--------------------|
| | Rekening Account | Nominal Nominal |
| (1) | (6) | (7) |
| Januari/January | 896 | 27 546 665 |
| Februari/February | 895 | 27 978 145 |
| Maret/March | 903 | 29 013 491 |
| April/April | 919 | 30 176 469 |
| Mei/May | 915 | 30 422 404 |
| Juni/June | 927 | 30 849 040 |
| Juli/July | 929 | 31 227 343 |
| Agustus/August | 923 | 30 668 856 |
| September/September | 930 | 30 982 327 |
| Oktober/October | 932 | 30 702 289 |
| November/November | 938 | 30 620 451 |
| Desember/December | 932 | 29 990 652 |

Sumber/Source: Otoritas Jasa Keuangan / Financial Services Authority

Tabel 9.3.10 Jumlah Rekening dan Nominal Giro Bank Umum di Indragiri Hilir, 2021 (Dalam Rupiah)
Table *Number of Commercial Bank Accounts and Current Accounts in Indragiri Hilir, 2021 (In Rupiah)*

| Bulan Month | Jumlah Rekening Rupiah Number of rupiah accounts | Jumlah Rekening Valuta Asing Number of foreign exchange accounts | Nominal Rupiah Nominal Rupiah | Nominal Valuta Asing Nominal Foreign Exchange |
|---------------------|--|--|----------------------------------|---|
| (1) | (2) | (3) | (4) | (5) |
| Januari/January | 3 635 | 15 | 307 617 544 221 | 3 445 167 563 |
| Februari/February | 3 608 | 15 | 468 851 844 900 | 1 442 999 835 |
| Maret/March | 3 793 | 15 | 533 465 574 462 | 1 470 108 535 |
| April/April | 3 795 | 15 | 571 182 858 538 | 1 461 804 049 |
| Mei/May | 3 802 | 14 | 496 843 683 657 | 1 444 645 390 |
| Juni/June | 3 803 | 13 | 486 307 728 552 | 1 465 412 411 |
| Juli/July | 3 799 | 13 | 595 432 579 523 | 1 460 753 822 |
| Agustus/August | 3 787 | 13 | 528 946 723 848 | 1 440 785 905 |
| September/September | 3 797 | 13 | 516 307 087 402 | 1 444 157 420 |
| Oktober/October | 3 808 | 13 | 582 694 304 266 | 1 429 527 660 |
| November/November | 3 810 | 13 | 586 531 214 427 | 1 340 625 927 |
| Desember/December | 3 816 | 13 | 388 619 086 856 | 1 334 121 178 |

Sumber/Source: Otoritas Jasa Keuangan / Financial Services Authority

Tabel 9.3.11 Jumlah Rekening dan Nominal Tabungan Bank Umum di Indragiri Hilir, 2021 (Dalam Rupiah)
Number of Commercial Bank Accounts and Savings in Indragiri Hilir, 2021 (In Rupiah)

| Bulan Month | Jumlah Rekening Rupiah Number of rupiah accounts | Jumlah Rekening Valuta Asing Number of foreign exchange accounts | Nominal Rupiah Nominal Rupiah | Nominal Valuta Asing Nominal Foreign Exchange |
|---------------------|---|---|----------------------------------|---|
| (1) | (2) | (3) | (4) | (5) |
| Januari/January | 479 225 | 99 | 2 024 413 783 521 | 6 702 215 778 |
| Februari/February | 480 916 | 100 | 2 010 814 663 889 | 6 760 666 311 |
| Maret/March | 488 191 | 104 | 2 018 669 053 186 | 7 512 193 310 |
| April/April | 494 918 | 114 | 2 021 913 626 281 | 7 433 045 355 |
| Mei/May | 501 774 | 110 | 2 108 920 184 130 | 6 907 687 139 |
| Juni/June | 503 535 | 109 | 2 125 953 924 430 | 6 987 489 349 |
| Juli/July | 511 698 | 109 | 2 113 465 169 126 | 7 874 140 575 |
| Agustus/August | 531 843 | 109 | 2 106 017 343 047 | 6 370 315 700 |
| September/September | 544 717 | 112 | 2 154 186 049 003 | 7 614 121 869 |
| Oktober/October | 551 957 | 113 | 2 169 897 317 868 | 6 122 660 653 |
| November/November | 565 049 | 113 | 2 229 616 422 867 | 6 146 934 109 |
| Desember/December | 564 657 | 113 | 2 338 914 917 440 | 5 927 515 122 |

Sumber/Source: Otoritas Jasa Keuangan / Financial Services Authority

Tabel 9.3.12 Jumlah Rekening dan Nominal Deposito Bank Umum di Indragiri Hilir, 2021 (Dalam Rupiah)
Table *Number of Accounts and Nominal Deposits for Commercial Banks in Indragiri Hilir, 2021 (In Rupiah)*

| Bulan Month | Jumlah Rekening Rupiah Number of rupiah accounts | Jumlah Rekening Valuta Asing Number of foreign exchange accounts | Nominal Rupiah Nominal Rupiah | Nominal Valuta Asing Nominal Foreign Exchange |
|---------------------|---|---|----------------------------------|--|
| (1) | (2) | (3) | (4) | (5) |
| Januari/January | 1 556 | 23 | 418 557 079 069 | 9 592 846 146 |
| Februari/February | 1 547 | 23 | 423 486 578 719 | 9 745 493 298 |
| Maret/March | 1 550 | 23 | 489 926 391 419 | 9 882 724 762 |
| April/April | 1 513 | 23 | 504 150 676 793 | 9 884 897 226 |
| Mei/May | 1 512 | 24 | 509 620 431 127 | 9 792 504 776 |
| Juni/June | 1 524 | 23 | 426 573 837 066 | 9 871 267 385 |
| Juli/July | 1 495 | 23 | 447 509 385 043 | 9 820 303 510 |
| Agustus/August | 1 490 | 20 | 514 751 384 529 | 8 122 250 729 |
| September/September | 1 483 | 19 | 508 830 624 315 | 8 113 843 141 |
| Oktober/October | 1 473 | 19 | 506 582 091 625 | 8 064 203 724 |
| November/November | 1 465 | 20 | 452 263 751 607 | 8 104 193 262 |
| Desember/December | 1 458 | 19 | 427 287 400 666 | 8 100 273 531 |

Sumber/Source: Otoritas Jasa Keuangan / Financial Services Authority

Tabel 9.3.13 Jumlah Rekening dan Nominal Tabungan pada BPR di Indragiri Hilir, 2021 (Dalam Ribuan Rupiah)
Number of Accounts and Nominal Savings at Rural Banks in Indragiri Hilir, 2021 (In Thousand Rupiah)

| Bulan Month | Jumlah Rekening Number of rupiah accounts | Nominal Nominal Rupiah |
|------------------------|--|-----------------------------------|
| (1) | (2) | (3) |
| Januari/January | 3 189 | 7 459 520 |
| Februari/February | 3 196 | 7 332 870 |
| Maret/March | 3 260 | 7 212 910 |
| April/April | 3 243 | 7 577 091 |
| Mei/May | 3 251 | 7 418 076 |
| Juni/June | 3 257 | 7 639 934 |
| Juli/July | 3 278 | 7 333 320 |
| Agustus/August | 3 249 | 7 472 333 |
| September/September | 3 285 | 7 504 605 |
| Oktober/October | 3 285 | 7 483 970 |
| November/November | 3 302 | 7 719 734 |
| Desember/December | 3 305 | 8 708 620 |

Sumber/Source: Otoritas Jasa Keuangan / Financial Services Authority

Tabel 9.3.14 Jumlah Rekening dan Nominal Deposito pada BPR di Indragiri Hilir, 2021 (Dalam Ribuan Rupiah)
Table *Number of Accounts and Nominal Deposits at Rural Banks in Indragiri Hilir, 2021 (In Thousand Rupiah)*

| Bulan <i>Month</i> | Jumlah Rekening Rupiah <i>Number of rupiah accounts</i> | Nominal Rupiah <i>Nominal Rupiah</i> |
|------------------------------|---|--|
| (1) | (2) | (3) |
| Januari/January | 81 | 4 201 500 |
| Februari/February | 78 | 3 151 500 |
| Maret/March | 75 | 2 995 500 |
| April/April | 74 | 3 060 500 |
| Mei/May | 71 | 3 018 500 |
| Juni/June | 74 | 3 063 500 |
| Juli/July | 84 | 3 539 500 |
| Agustus/August | 75 | 3 094 500 |
| September/September | 73 | 4 471 500 |
| Oktober/October | 69 | 4 376 500 |
| November/November | 69 | 4 136 500 |
| Desember/December | 77 | 4 326 500 |

Sumber/Source: Otoritas Jasa Keuangan / *Financial Services Authority*

PENGELUARAN PENDUDUK

POPULATION EXPENDITURE

Bukan Makanan

Non-Food

43,58%



Makanan

Food

56,42%



“

Pengeluaran per kapita sebulan untuk bukan makanan lebih sedikit daripada untuk makanan

Monthly per capita expenditure for nonfood is fewer than for food

”

“ Pengeluaran per kapita sebulan untuk rokok sebanding dengan dua koma empat kali lipat pengeluaran telur dan susu


Monthly per capita expenditure for cigarettes is equal to two point four he expenditure of eggs and milk

”

Rp 83.428,-



Rp 34.560,-



x 2,4

PENJELASAN TEKNIS

1. Pengeluaran rata-rata per kapita adalah biaya yang dikeluarkan untuk konsumsi semua anggota rumah tangga selama sebulan baik yang berasal dari pembelian pemberian maupun produksi sendiri dibagi dengan banyaknya anggota rumah tangga dalam rumah tangga tersebut.
2. Data pengeluaran penduduk menurut jenis pengeluaran diperoleh dari Survei Sosial Ekonomi Nasional (SUSENAS) BPS yang mencakup semua kabupaten/kota. Banyaknya sampel pada SUSENAS Maret 2018 di Kabupaten Indragiri Hilir adalah 72 blok sensus yang mencakup 720 rumah tangga.
3. Konsumsi rumah tangga dibedakan atas konsumsi makanan dan bukan makanan tanpa memperhatikan asal barang dan terbatas pada pengeluaran untuk kebutuhan rumah tangga saja tidak termasuk konsumsi/pengeluaran untuk keperluan usaha atau yang diberikan kepada pihak lain. Baik konsumsi makanan dan non makanan selanjutnya dikonversikan ke dalam pengeluaran rata-rata sebulan. Angka-angka konsumsi/pengeluaran rata-rata per kapita diperoleh dari hasil bagi jumlah konsumsi seluruh rumah tangga

TECHNICAL NOTES

1. *Per capita Average Expenditure is the cost spent for all household members' consumption during the month whether from purchasing giving or own production divided by the number of household members in the household.*
2. *Data on consumer expenditure according to type of expenditure is obtained from National Socio-Economic Survey (Susenas) of BPS which covers all regency/municipality in Indonesia. The number of samples in Susenas March 2018 in Indragiri Hilir Regency is 72 census blocks that include 720 households*
3. *Household consumption is distinguished on the consumption of food and nonfood regardless of the origin of goods and limited to expenditures for household needs alone excluding the consumption/expenditure for business purposes or given to other parties. Neither the consumption of food and nonfood subsequently converted into the monthly average expenditure. The number of consumption/average expenditure per capita was obtained form the results for the amount of consumption of all households (both consume food or not) of the total population.*

POPULATION EXPENDITURE

(baik mengonsumsi makan maupun tidak) terhadap jumlah penduduk.

<https://inhilkab.bps.go.id>

ULASAN

Data pengeluaran dapat mengungkap tentang pola konsumsi rumah tangga secara umum menggunakan indikator proporsi pengeluaran untuk makanan dan non makanan. Komposisi pengeluaran rumah tangga dapat dijadikan ukuran untuk menilai tingkat kesejahteraan ekonomi penduduk makin rendah persentase pengeluaran untuk makanan terhadap total pengeluaran makin membaik tingkat kesejahteraan.

Rata-rata pengeluaran perkapita sebulan penduduk Kabupaten Indragiri Hilir pada tahun 2021 yaitu 1.087.805 rupiah. Persentase pengeluaran untuk makanan masih lebih besar dibandingkan untuk non makanan. Rata-rata pengeluaran per kapita sebulan untuk makanan adalah 613.749 rupiah (56,42 persen) dan untuk bukan makanan adalah 474.055 rupiah (43,58 persen).

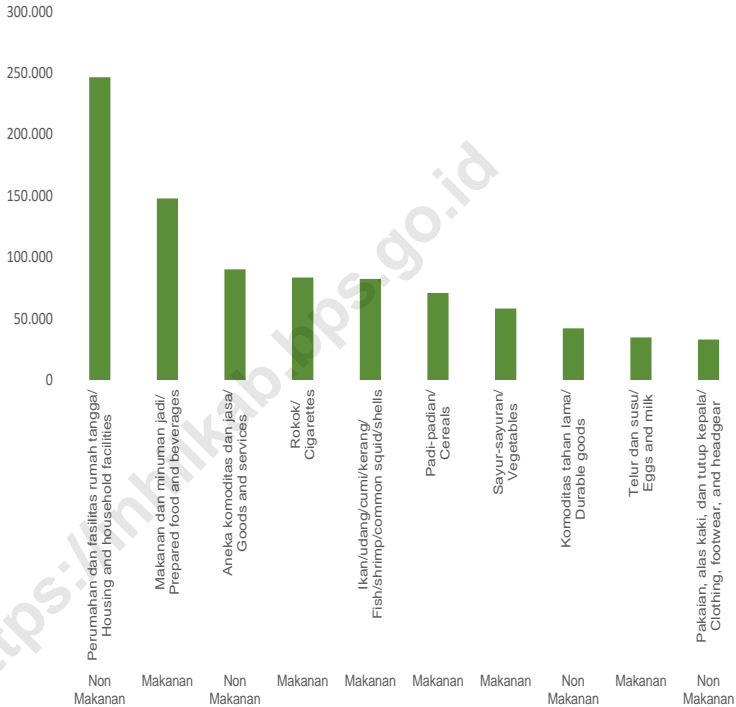
DESCRIPTION

Expenditure data can reveal the general pattern of household consumption using an indicator of the proportion of spending on food and non-food items. The composition of household expenditure can be used as a measure to assess the level of economic well-being of the population the lower the percentage of spending on food on total expenditures the better the welfare level.

The average monthly expenditure per capita population of Indragiri Hilir Regency in 2021 is 1.087.805 rupiah. Percentage of expenditure on food is still greater than for non food. The average monthly per capita expenditure on food is 613.749 rupiah (56.42 percent) and for non-food is 474.055 rupiah (43,58 percent).

Gambar 10.1
Figures

Rata-rata Pengeluaran per Kapita Sebulan Menurut Kelompok Barang di Kabupaten Indragiri Hilir, 2020-2021
Monthly Average Expenditure per Capita by Commodity Group in Indragiri Hilir Regency, 2020-2021



Sumber/Source: BPS, Survei Sosial Ekonomi Nasional (Susenas)/BPS-Statistics Indonesia, National Socioeconomic Survey

Tabel
Table 10.1

**Rata-rata Pengeluaran per Kapita Sebulan Menurut
Kelompok Barang di Kabupaten Indragiri Hilir, 2020-2021**
*Monthly Average Expenditure per Capita by Commodity
Group in Indragiri Hilir Regency, 2020-2021*

| Kelompok Barang Commodity Group | Rata-rata Pengeluaran/Average Expenditure | |
|---|---|------------------|
| | 2020 | 2021 |
| (1) | (2) | (3) |
| Makanan/Food | | |
| Padi-padian/Cereals | 67 079 | 70 968 |
| Umbi-umbian/Tubers | 6 309 | 7 989 |
| Ikan/udang/cumi/kerang/Fish/shrimp/common squid/shells | 72 632 | 82 211 |
| Daging/Meat | 20 246 | 19 317 |
| Telur dan susu/Eggs and milk | 31 134 | 34 560 |
| Sayur-sayuran/Vegetables | 57 358 | 58 104 |
| Kacang-kacangan/Legumes | 8 055 | 9 184 |
| Buah-buahan/Fruits | 28 840 | 23 964 |
| Minyak dan kelapa/Oil and coconut | 17 713 | 19 572 |
| Bahan minuman/Beverage stuffs | 24 292 | 24 499 |
| Bumbu-bumbuan/Spices | 14 495 | 15 799 |
| Konsumsi lainnya/Miscellaneous food items | 13 897 | 16 332 |
| Makanan dan minuman jadi/Prepared food and beverages | 147 075 | 147 822 |
| Rokok/Cigarettes | 69 225 | 83 428 |
| Jumlah makanan/Total food | 580 349 | 613 749 |
| Bukan makanan/Non-food | | |
| Perumahan dan fasilitas rumah tangga/Housing and household facilities | 253 102 | 246 624 |
| Aneka komoditas dan jasa/Goods and services | 107 790 | 90 130 |
| Pakaian, alas kaki, dan tutup kepala/Clothing, footwear, and headgear | 36 139 | 32 904 |
| Komoditas tahan lama/Durable goods | 46 546 | 42 010 |
| Pajak, pungutan, dan asuransi/Taxes and insurance | 24 876 | 30 035 |
| Keperluan pesta dan upacara/kenduri/Parties and ceremonies | 11 610 | 32 352 |
| Jumlah bukan makanan/Total non-food | 480 063 | 474 055 |
| Jumlah/Total | 1 060 412 | 1 087 805 |

Sumber/Source: BPS, Survei Sosial Ekonomi Nasional (Susenas)/BPS-Statistics Indonesia, National Socioeconomic Survey

Tabel
Table 10.2

Persentase Rata-rata Pengeluaran per Kapita Sebulan menurut Kelompok Barang di Kabupaten Indragiri Hilir, 2020-2021
Percentage of Monthly Average Expenditure per Capita by Commodity Group in Indragiri Hilir Regency, 2020-2021

| Kelompok Barang Commodity Group | Rata-rata Pengeluaran/Average Expenditure | |
|---|---|---------------|
| | 2020 | 2021 |
| (1) | (2) | (3) |
| Makanan/Food | | |
| Padi-padian/Cereals | 6,51 | 6,52 |
| Umbi-umbian/Tubers | 0,59 | 0,73 |
| Ikan/udang/cumi/kerang/Fish/shrimp/common squid/shells | 6,85 | 7,56 |
| Daging/Meat | 1,91 | 1,78 |
| Telur dan susu/Eggs and milk | 2,94 | 3,18 |
| Sayur-sayuran/Vegetables | 5,41 | 5,34 |
| Kacang-kacangan/Legumes | 0,76 | 0,84 |
| Buah-buahan/Fruits | 2,72 | 2,20 |
| Minyak dan kelapa/Oil and coconut | 1,67 | 1,80 |
| Bahan minuman/Beverage stuffs | 2,29 | 2,25 |
| Bumbu-bumbuan/Spices | 1,37 | 1,45 |
| Konsumsi lainnya/Miscellaneous food items | 1,31 | 1,50 |
| Makanan dan minuman jadi/Prepared food and beverages | 13,87 | 13,59 |
| Rokok/Cigarettes | 6,53 | 7,67 |
| Jumlah makanan/Total food | 54,73 | 56,42 |
| Bukan makanan/Non-food | | |
| Perumahan dan fasilitas rumah tangga/Housing and household facilities | 23,87 | 22,67 |
| Aneka komoditas dan jasa/Goods and services | 10,16 | 8,29 |
| Pakaian, alas kaki, dan tutup kepala/Clothing, footwear, and headgear | 3,41 | 3,02 |
| Komoditas tahan lama/Durable goods | 4,39 | 3,86 |
| Pajak, pungutan, dan asuransi/Taxes and insurance | 2,35 | 2,76 |
| Keperluan pesta dan upacara/kenduri/Parties and ceremonies | 1,09 | 2,97 |
| Jumlah bukan makanan/Total non-food | 45,27 | 43,58 |
| Jumlah/Total | 100,00 | 100,00 |

Sumber/Source: BPS, Survei Sosial Ekonomi Nasional (Susenas)/BPS-Statistics Indonesia, National Socioeconomic Survey

Tabel
Table 10.3

Persentase Penduduk Menurut Golongan Pengeluaran Per Kapita Sebulan di Kabupaten Indragiri Hilir, 2020 dan 2021
Percentage of Population by Expenditure Group Per Capita Monthly in Indragiri Hilir Regency, 2020 and 2021

| Golongan Pengeluaran Spending Group | 2020 | 2021 |
|--|----------------|-------------|
| (1) | (2) | (3) |
| < 150 000 | 0,00% | 0,00% |
| 150 000 - 199 999 | 0,00% | 0,00% |
| 200 000 - 299 999 | 0,82% | 0,53% |
| 300 000 - 499 999 | 9,76% | 7,83% |
| 500 000 - 749 999 | 28,18% | 25,03% |
| 750 000 - 999 999 | 21,42% | 25,31% |
| 1 000 000 - 1 499 999 | 24,69% | 26,78% |
| > 1 500 000 | 15,13% | 14,52% |
| Jumlah/Total | 100,00% | 100% |

Sumber/Source: BPS, Survei Sosial Ekonomi Nasional (Susenas)/BPS-Statistics Indonesia, National Socioeconomic Survey

BAB
Chapter

11

PERDAGANGAN LUAR NEGERI

FOREIGN TRADE



Pelabuhan S. Guntung US\$273,69 juta

Sungai Guntung Port
US\$273.69 million

Pelabuhan Kuala Enok US\$30,72 juta

Kuala Enok Port
US\$30.72 million

5 Pelabuhan Utama di Kabupaten Indragiri Hilir 2021

The 5 main ports in Indragiri Hilir
Regency 2021

Pelabuhan Pulau Kijang US\$3,36 juta

Pulau Kijang Port
US\$3.36 million



Pelabuhan Kuala Gaung US\$23,66 juta

Kuala Gaung Port
US\$23.66 million

Pelabuhan Tembilahan US\$8,20 juta

Tembilahan Port
US\$8.20 million

NILAI EKSPOR INDRAGIRI HILIR 2020

mencapai

The value of Indonesia's
exports in 2020 reached

US\$252,770 juta

million

PENJELASAN TEKNIS**TECHNICAL NOTES**

- | | |
|--|---|
| <p>1. Sistem pencatatan Statistik Ekspor dan Impor adalah "General Trade" dengan wilayah pencatatan meliputi seluruh wilayah kepabeanan Indonesia.</p> | <p>1. <i>The recording of export and import statistics is based on General Trade System covering all Indonesian customs areas.</i></p> |
| <p>2. Pengesahan dokumen kepabeanan ekspor dan impor dilakukan oleh Bea dan Cukai berdasarkan Persetujuan Muat/Bongkar Barang.</p> | <p>2. <i>The legalization of customs export and import documents is conducted by the Customs and Excise Office.</i></p> |
| <p>3. Data ekspor berasal dari dokumen kepabeanan BC 3.0 atau yang disebut dokumen Pemberitahuan Ekspor Barang (PEB) yang diisi oleh eksportir.</p> | <p>3. <i>The export data are compiled based on customs export documents BC 3.0 or known as Export Declarations (PEB) filled by exporters.</i></p> |
| <p>4. Data impor berasal dari dokumen kepabeanan BC 2.0 atau yang disebut dokumen Pemberitahuan Impor Barang (PIB) Pemberitahuan Impor Barang Khusus (PIBK) Pemberitahuan Pabean Free Trade Zone (PPFTZ) dan dokumen kepabeanan BC 2.3 yang mencatat impor barang dari Luar Negeri ke Kawasan Berikat.</p> | <p>4. <i>The import data are compiled based on customs import documents BC 2.0 or known as Import Declarations Form (PIB) Import Declarations Form for Special Commodity (PIBK) Customs Declaration Form for Free Trade Zone (PPFTZ) and customs import documents BC 2.3 which records import goods from foreign country to Bounded Zones Area.</i></p> |
| <p>5. Barang-barang yang dikirim ke luar negeri untuk diolah dicatat sebagai ekspor sedangkan hasil olahan yang dikembalikan ke Indonesia dicatat sebagai impor. Barang-barang luar negeri yang diolah di dalam negeri dicatat sebagai barang impor meskipun barang olahan tersebut akan kembali ke luar negeri.</p> | <p>5. <i>Goods send abroad for processing purposes are recorded as export while its product sent to Indonesia are recorded as import. Foreign goods processed in Indonesia are still recorded as imports although the products will be sent to abroad.</i></p> |
| <p>6. Barang-barang yang tidak dicakup dalam pencatatan:</p> <p>a. Pakaian dan barang-barang perhiasan penumpang.</p> | <p>6. <i>The following goods are not included in the statistics:</i></p> <p>a. <i>Clothings and passengers' jewelry.</i></p> |

- b. Barang-barang bawaan penumpang dari/ke luar negeri untuk dipakai sendiri kecuali lemari es pesawat televisi dan sebagainya.
- c. Barang-barang untuk keperluan perwakilan kedutaan suatu negara.
- d. Barang-barang ekspedisi dan ekshibisi atau pameran.
- e. Barang-barang untuk militer yang diimpor langsung oleh angkatan bersenjata
- f. Pembungkus/peti kemas untuk diisi kembali.
- g. Uang dan surat-surat berharga.
- h. Barang-barang contoh
7. Sistem pengolahan dokumen impor/ekspor Indonesia adalah sistem "Carry Over" yaitu dokumen ditunggu selama satu bulan setelah bulan berjalan sedangkan dokumen-dokumen yang terlambat akan diolah pada bulan berikutnya. Dengan demikian dokumen bulan-bulan sebelumnya yang terlambat diterima dan masuk pada bulan berjalan diperlakukan sebagai dokumen bulan pengolahan.
8. Pelabuhan Muat adalah pelabuhan darimana barang diangkut ke luar negeri atau diekspor
9. Negara tujuan adalah negara tujuan akhir yang diketahui untuk barang ekspor yang dikirim ke luar negeri
10. Jenis komoditi adalah barang ekspor yang dicatat sesuai kode Harmonized System (HS)
- b. *Luggage of passengers for own use except refrigerators television sets etc.*
- c. *Goods imported/exported for the use of foreign representative countries/embassies.*
- d. *Goods for expeditions and shows or exhibitions.*
- e. *Military goods directly imported by the Armed Forces.*
- f. *Packings/containers to be refilled.*
- g. *Bank notes and securities*
- h. *Sample goods*
7. *The carry-over system is used in processing Indonesian export and import documents. Documents are processed one month after the current month while those received later will be processed for the succeeding month. This means previous documents received in the current month will be treated as processed documents.*
8. *Port of loading is port where the goods are transported out of the country or exported.*
9. *Country of destination is a country that is known to export goods sent abroad.*
10. *Type commodity is exported goods recorded based on Harmonized System (HS) code.*

ULASAN

Nilai ekspor Kabupaten Indragiri Hilir pada tahun 2021 dengan adalah 339.623.796,53 US \$ dan volume ekspor 461.804,58 ton. Berdasarkan pelabuhan muat, Guntung adalah pelabuhan dengan nilai ekspor terbesar dengan nilai ekspor 273.687.059,20 US \$ atau 80,58 persen dari total nilai ekspor Kabupaten Indragiri Hilir. Jika dilihat berdasarkan negara tujuan ekspor Singapura adalah negara tujuan dengan nilai ekspor terbesar, diikuti oleh Malaysia, Tiongkok, dan Korea Selatan.

Pada tahun 2021 nilai impor Kabupaten Indragiri Hilir adalah 70.201.081 US \$ dan volume impor 20.035,23 ton. Nilai impor terbesar melalui pelabuhan Guntung (Kateman) yaitu 70.062,771 US \$ atau 98,71 persen dari total nilai impor. Sedangkan 746,345 US \$ atau 1,05 persen melalui pelabuhan Tembilahan dan sisanya melalui pelabuhan Kuala Enok. Impor Kabupaten Indragiri Hilir terbesar berasal dari Singapura dan India.

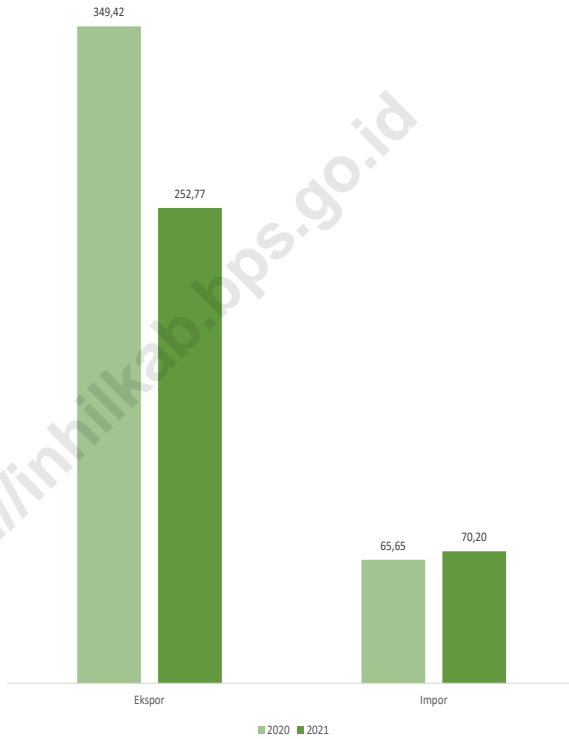
DESCRIPTION

Export value of Indragiri Hilir in 2020 was 349.419.461,02 US \$ and export volume 526.173,09 ton. Based on the loading port Guntung was the port by the greatest export value at 259.480.600,44 US \$ or 74,26 percent of total export value of Indragiri Hilir's export. Based on the target of export Singapore is a target with the biggest export price, followed by Malaysia, United States of America, and South Korea.

In 2021 the value of Indragiri Hilir's import was 70,201.081 US \$ and the import volume was 20.035,23 ton. The biggest import value of the port of Sungai Guntung (Kateman) was 70,062.771 US \$ or 98.71 percent of import value total. While 7463345 US \$ or 1.05 percent by Tembilahan port and the rest was by port of Kuala Enok. The greatest imports of Indragiri Hilir are from Singapore and India.

Gambar 11.1
Figures

Perbandingan Nilai Ekspor dan Impor di kabupaten Indragiri Hilir (\$juta), 2020-2021
Comparison Export Value and Import in Indragiri Hilir Regency (\$million), 2020-2021



Catatan/Note: ¹Angka Sementara Januari - November

Sumber/Source: Dokumen PEB, kantor POS, catatan instansi, survei perdagangan lintas batas laut/
PEB Document, Post Office, Agency Note, Cross Border Trade Survey
Dokumen Pemberitahuan Impor Barang/*Import Notification Documents*

11.1 EKSPOR EXPORT

Tabel 11.1.1 Volume dan Nilai Ekspor Kabupaten Indragiri Hilir Menurut Pelabuhan Muat, 2020 dan 2021
Volume and Value Ekspor of Indragiri Hilir Regency by Port of Loaded, 2020 and 2021

| Pelabuhan Muat Loading Port | Volume/Volume (ton) | | Nilai FOB/FOB Value (US \$) | |
|--------------------------------|------------------------|-------------------|--------------------------------|-----------------------|
| | 2020 | 2021 ¹ | 2020 | 2021 ¹ |
| (1) | (2) | (3) | (4) | (5) |
| Sungai Guntung | 328 929,26 | 257 493,21 | 259 480 600,44 | 273 687 059,20 |
| Kuala Enok | 56 583,88 | 60 286,76 | 32 302 259,77 | 30 719 958,33 |
| Tembilahan | 19 270,25 | 37 767,75 | 7 127 382,89 | 8 196 605,55 |
| Kuala Gaung | 112 318,61 | 104 761,71 | 22 374 688,58 | 23 662 865,55 |
| Pulau Kijang | 9 071,09 | 1 495,15 | 28 134 529,33 | 3 357 307,90 |
| Indragiri Hilir | 526 173,09 | 461 804,58 | 349 419 461,02 | 339 623 796,53 |

Catatan/Note: ¹Angka Sementara Januari - November

Sumber/Source: Dokumen PEB, kantor POS, catatan instansi, survei perdagangan lintas batas laut/
PEB Document, Post Office, Agency Note, Cross Border Trade Survey

Tabel 11.1.2 Volume dan Nilai Ekspor Kabupaten Indragiri Hilir Menurut Negara Tujuan, 2020 dan 2021
Table *Volume and Value Eksport of Indragiri Hilir Regency by Country of Destination, 2020 and 2021*

| Negara Tujuan <i>Destination Country</i> | Volume/Volume (ton) | | Nilai FOB/FOB Value (US \$) | |
|---|------------------------|----------------------|--------------------------------|-----------------------|
| | 2020 | 2021 ¹ | 2020 | 2021 ¹ |
| (1) | (2) | (3) | (4) | (5) |
| ASIA | 517 194,16 | 449 367 623,2 | 321 561 098,55 | 251 144 394,92 |
| Singapura | 169 991,81 | 169 178 006,34 | 211 265 677,68 | 232 782 016,07 |
| Malaysia | 305 734,75 | 229 743 353,9 | 97 223 737,87 | 73 862 179,23 |
| Srilanka | 2 727,79 | 2 908 990,0 | 1 148 532,70 | 1 299 063,7 |
| Korea Selatan | 26 220,82 | 24 431 989,0 | 4 750 947,66 | 4 932 475,39 |
| Tiongkok | 4 998,58 | 23 105 284,0 | 4 221 645,64 | 18 362 378,85 |
| India | - | - | - | - |
| Vietnam | 7 520,40 | 9 792 000,0 | 2 950 557,00 | 4 858 062,0 |
| AMERIKA | 8 975,09 | 791 463,3 | 27 853 312,47 | 2 626 403,36 |
| Amerika Serikat | 8 975,09 | 791 463,3 | 27 853 312,47 | 2 626 403,36 |
| EROPA | 3,84 | - | 5 050,00 | - |
| Ukraina | 3,84 | - | 5 050,00 | - |
| Indragiri Hilir | 526 173,09 | 450 159 086,5 | 349 419 461,02 | 252 770 798,28 |

Catatan/Note: ¹Angka Sementara Januari - November

Sumber/Source: Dokumen PEB, kantor POS, catatan instansi, survei perdagangan lintas batas laut/
 PEB Document, Post Office, Agency Note, Cross Border Trade Survey

Tabel
Table 11.1.3

**Volume dan Nilai Ekspor Kabupaten Indragiri Hilir
Menurut Kelompok Barang, 2020 dan 2021**
*Volume and Value Eksport of Indragiri Hilir Regency by
Commodity, 2020 and 2021*

| Jenis Komoditi Type of Commodity | Volume/Volume (ton) | | Nilai FOB/FOB Value (US \$) | |
|---------------------------------------|------------------------|-----------------------|--------------------------------|-----------------------|
| | 2020 | 2021 ¹ | 2020 | 2021 ¹ |
| (1) | (2) | (3) | (4) | (5) |
| Hasil Pertanian | 256 364,72 | 212 278 840 | 51 276 330,18 | 47 873 138,91 |
| Ikan dan Udang (03) | 441,00 | 338 000,0 | 120 931,82 | 92 054,98 |
| Susu, Mentega, Telur (04) | 13,20 | 55 850,0 | 9 256,03 | 40 431,71 |
| Pohon Hidup, dan Bunga Potong (06) | - | - | - | - |
| Sayuran (07) | 45,30 | 97 000,0 | 13 116,01 | 24 891,21 |
| Buah-buahan (08) | 255 440,72 | 211 379 840,0 | 51 007 053,44 | 47 604 348,70 |
| Kopi, Teh, Rempah-rempah (09) | 13,04 | 22 150,0 | 6 296,66 | 10 748,28 |
| Bahan-bahan Nabati (14) | 411,46 | 386 000,0 | 119 676,22 | 100 664,03 |
| Hasil Industri | 269 808,38 | 248 823 052,10 | 298 143 130,84 | 291 018 463,10 |
| Buah-buahan (08) | 31 256,60 | 29 404 675,0 | 19 575 437,65 | 18 617 688,02 |
| Kopi, Teh, Rempah-rempah (09) | 28,40 | 34 000,0 | 13 220,21 | 16 351,49 |
| Hasil Penggilingan (11) | 2 761,95 | 2 220 693,0 | 9 257 315,09 | 9 346 297,13 |
| Lemak & Minyak Hewan/Nabati (15) | 56 282,69 | 27 733 493,4 | 46 870 383,30 | 24 390 064,47 |
| Gula dan Kembang Gula(17) | 500,38 | 466 600,0 | 322 159,62 | 228 220,60 |

Lanjutan Tabel/*Continued Table* 11.1.3

| Jenis Komoditi <i>Type of Commodity</i> | Volume/Volume (ton) | | Nilai FOB/FOB Value (US \$) | |
|--|------------------------|-----------------------|--------------------------------|-----------------------|
| | 2020 | 2021 ¹ | 2020 | 2021 ¹ |
| (1) | (2) | (3) | (4) | (5) |
| Olahan dari Buah-buahan/Sayuran (20) | 7 332,04 | 7 819 644,0 | 4 945 473,12 | 7 575 579,62 |
| Berbagai Makanan Olahan (21) | 110 660,40 | 127 027 810,5 | 124 370 528,30 | 204 278 034,41 |
| Minuman (22) | 10 191,68 | 11 713 378,9 | 26 276 691,68 | 10 734 905,60 |
| Ampas dan Sisa Industri Makanan (23) | 26 220,82 | 24 477 989,0 | 7 423 107,27 | 4 943 992,21 |
| Berbagai Produk Kimia (38) | - | - | 335 803,95 | - |
| Plastik dan Barang daripadanya (39) | 0,0003 | - | - | - |
| Kayu, Barang dari Kayu (44) | 15 423,00 | 17 132 305,0 | 8 078 854,72 | 8 260 926,23 |
| Kertas dan Kertas Karton (48) | - | - | 4 254,68 | - |
| Serat Tekstil dan Benang Kertas (53) | 79,30 | - | 124 048,12 | - |
| Kain Tekstil (59) | - | - | 33,57 | - |
| Pakaian dan Aksesori Pakaian (61) | 0,03 | - | - | - |
| Instrumen dan Aparatus Optis (90) | 0,01 | - | - | - |
| Perabot, Penerangan Rumah (94) | 9 071,09 | 792 463,3 | 2 195 438,00 | 2 626 403,36 |
| Indragiri Hilir | 526 173,09 | 461 101 892,10 | 303 961 994,10 | 338 891 602,01 |

Catatan/Note: ¹Angka Sementara Januari - November
 Sumber/Source: Dokumen PEB, kantor POS, catatan instansi, survei perdagangan lintas batas laut/
PEB Document, Post Office, Agency Note, Cross Border Trade Survey

11.2 IMPOR IMPORT

Tabel 11.2.1 Volume dan Nilai Impor Kabupaten Indragiri Hilir Menurut Negara Asal, 2020 dan 2021
Import Volume and Value Indragiri Hilir by Country of Origin, 2020 and 2021

| Negara Asal <i>Country of Origin</i> | Volume/Volume (ton) | | Nilai FOB/FOB Value (US \$) | |
|---|------------------------|-------------------|--------------------------------|-------------------|
| | 2020 | 2021 ¹ | 2020 | 2021 ¹ |
| (1) | (2) | (3) | (4) | (5) |
| ASIA | 19 317,69 | 18 999 407 | 52 646 411,00 | 61 844 496 |
| Singapura | 9 837,35 | 9 919 796 | 26 176 462,00 | 28 122 309 |
| India | 2 652,63 | 2 972 390 | 11 259 062,00 | 12 309 125 |
| Thailand | 887,77 | 2 059 929 | 3 861 315,00 | 8 908 902 |
| Tiongkok | 1 023,24 | 868 511 | 3 324 321,00 | 6 974 278 |
| Malaysia | 3 325,40 | 2 852 113 | 5 612 319,00 | 4 894 917 |
| Filipina | 1 054,28 | 28 | 1 633 346,00 | 3 863 |
| Korea Selatan | 485,08 | 279 775 | 591 585,00 | 422 139 |
| Jepang | 10,47 | 18 099 | 69 856,00 | 136 168 |
| Taiwan | 26,37 | 28 766 | 76 332,00 | 72 795 |
| Lainnya | 15,10 | - | 41 813,00 | - |

Lanjutan Tabel/*Continued Table* 11.2.1

| Negara Asal <i>Country of Origin</i> | Volume/Volume (ton) | | Nilai FOB/FOB Value (US \$) | |
|---|------------------------|-------------------|--------------------------------|-------------------|
| | 2020 | 2021 ¹ | 2020 | 2021 ¹ |
| (1) | (2) | (3) | (4) | (5) |
| EROPA | 1 808,56 | 427 969 | 11 834 816,00 | 6 379 543 |
| Jerman | 902,50 | 326 813 | 7 680 718,00 | 3 299 878 |
| Swedia | 40,37 | 26 372 | 564 710,00 | 1 794 997 |
| Italia | 13,91 | 15 780 | 104 603,00 | 489 192 |
| Portugal | 166,51 | - | 360 908,00 | - |
| Finlandia | 40,00 | 200 | 60 000,00 | 1 092 |
| Perancis | 12,24 | 16 591 | 186 975,00 | 275 744 |
| Denmark | 7,09 | 33 237 | 41 204,00 | 155 913 |
| Swiss | 5,45 | 7 340 | 26 374,00 | 33 594 |
| Polandia | 0,27 | 1 636 | 48 587,00 | 329 133 |
| Lainnya | 620 209,0 | - | 2 760 737,00 | - |

Lanjutan Tabel/*Continued Table* 11.2.1

| Negara Asal <i>Country of Origin</i> | Volume/ <i>Volume</i> (ton) | | Nilai FOB/ <i>FOB Value</i> (US \$) | |
|---|--------------------------------|-------------------|--|-------------------|
| | 2020 | 2021 ¹ | 2020 | 2021 ¹ |
| (1) | (2) | (3) | (4) | (5) |
| AMERIKA | 132,02 | 325 389 | 822 007,00 | 1 669 641 |
| Amerika Serikat | 10,48 | 15 491 | 376 787,00 | 284 607 |
| Chili | 42,18 | - | 82 840,00 | - |
| Netherland Antilles | - | - | - | - |
| Meksiko | 78,82 | 308 459 | 355 511,00 | 1 369 342 |
| Brazil | 0,04 | 873 | 2 109,00 | 4 098 |
| Kanada | - | - | - | - |
| Rep Dominica | - | 2 | - | 463 |
| Argentina | 0,001 | 114 | 76,00 | 2 657 |
| Peru | 0,50 | 450 | 4 684,00 | 8 474 |

Lanjutan Tabel/*Continued Table* 11.2.1

| Negara Asal <i>Country of Origin</i> | Volume/ <i>Volume</i> (ton) | | Nilai FOB/ <i>FOB Value</i> (US \$) | |
|---|--------------------------------|-------------------|--|----------------------|
| | 2020 | 2021 ¹ | 2020 | 2021 ¹ |
| (1) | (2) | (3) | (4) | (5) |
| OCEANIA | 18,37 | 18 126,00 | 281 049,00 | 261 979,00 |
| Selandia Baru | 18,37 | 18 126,00 | 281 049,00 | 261 979,00 |
| AUSTRALIA | 1,35 | 3 614,00 | 23 539,00 | 45 422,00 |
| Australia | 1,35 | 3 614,00 | 23 539,00 | 45 422,00 |
| AFRIKA | 50,40 | - | 44 982,00 | - |
| Afrika Selatan | 50,40 | - | 44 982,00 | - |
| Swaziland | - | - | - | - |
| Indragiri Hilir | 21 328,38 | 19 774 505 | 65 652 804,00 | 70 201 081,00 |

Catatan/Note: ¹Angka Sementara Januari - November

Sumber/Source: Dokumen Pemberitahuan Impor Barang/*Import Notification Documents*

Tabel
Table 11.2.2

**Volume dan Nilai Impor Kabupaten Indragiri Hilir
Menurut Pelabuhan Bongkar, 2020 dan 2021
Import Volume and Value of Indragiri Hilir Regency
According Unloading Port, 2020 and 2021**

| Pelabuhan Bongkar <i>Port of Unloaded</i> | Volume/Volume (ton) | | Nilai FOB/FOB Value (US \$) | |
|--|------------------------|----------------------|--------------------------------|----------------------|
| | 2020 | 2021 ¹ | 2020 | 2021 ¹ |
| (1) | (2) | (3) | (4) | (5) |
| Sungai Guntung | 20 331,38 | 19 769 596,00 | 63 117 703,00 | 70 062 771,00 |
| Tembilahan | 986,65 | 240 426,00 | 2 495 575,00 | 746 345,00 |
| Kuala Enok | 10,35 | 25 208,00 | 39 526,00 | 167 504,00 |
| Pulau Kijang | - | - | - | - |
| Indragiri Hilir | 21 328,38 | 20 035 230,00 | 65 652 804,00 | 70 976 620,00 |

Catatan/Note: ¹Angka Sementara Januari - November

Sumber/Source: Dokumen Pemberitahuan Impor Barang/*Import Notification Documents*

Tabel
Table 11.2.3

**Volume dan Nilai Impor Kabupaten Indragiri Hilir
Menurut Kelompok Barang, 2020 dan 2021**
*Volume and Value Import Indragiri Hilir Regency by
Commodity, 2020 and 2021*

| Jenis Komoditi Type of Commodity | Volume/Volume (ton) | | Nilai FOB/FOB Value (US \$) | |
|---|------------------------|-------------------|--------------------------------|-------------------|
| | 2020 | 2021 ¹ | 2020 | 2021 ¹ |
| (1) | (2) | (3) | (4) | (5) |
| Hasil Pertanian | 1 128,05 | | 1 218 715 | |
| Biji-bijian Berminyak (12) | 0,00 | 0,00 | 0,00 | 0,00 |
| Buah-buahan (08) | 1 110,40 | | 1 084 199 | |
| Gandum-gandum (10) | 0,00 | 0,00 | 0,00 | 0,00 |
| Lak, Getah, dan Damar (13) | 17,65 | 25 452 | 134 516 | 144 800 |
| Hasil Industri | | | | |
| Kertas dan Karton (48) | 11 788,38 | 12 450 453 | 39 577 410 | 42 022 227 |
| Mesin-mesin/Pesawat Mekanik (84) | 623,73 | 278 501 | 6 896 533 | 9 444 836 |
| Plastik dan Barang dari Plastik (39) | 687,30 | 715 839 | 4 994 982 | 5 613 363 |
| Benda-benda dari Besi dan Baja (73) | 2 535,59 | 2 544 384 | 5 343 629 | 5 791 124 |
| Minuman (22) | 323,77 | 42 844 | 648 514 | 31 756 |
| Perabot, Penerangan Rumah (94) | 282,38 | 184 847 | 193 262 | 168 295 |

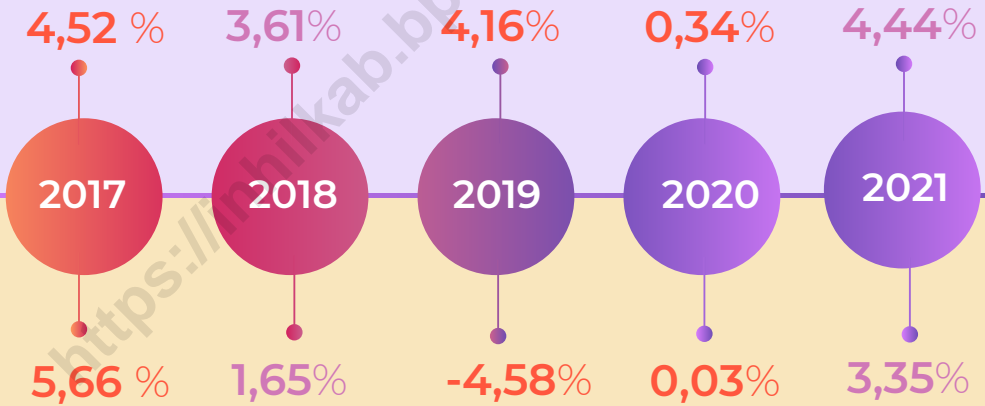
Lanjutan Tabel/*Continued Table* 11.2.3

| Jenis Komoditi <i>Type of Commodity</i> | Volume/Volume (ton) | | Nilai FOB/FOB Value (US \$) | |
|--|------------------------|-------------------|--------------------------------|-------------------|
| | 2020 | 2021 ¹ | 2020 | 2021 ¹ |
| (1) | (2) | (3) | (4) | (5) |
| Besi dan Baja (72) | 792,47 | 650 351 | 1 155 788 | 1 186 407 |
| Berbagai Barang Logam Dasar (83) | 396,31 | 644 974 | 911 231 | 1 640 021 |
| Perekat, Enzim (35) | 586,50 | 624 742 | 1 266 195 | 1 459 881 |
| Gula dan Kembang Gula (17) | 574,40 | 623 900 | 327 491 | 389 687 |
| Mesin/Peralatan Listrik (85) | 22,09 | 17 893 | 184 480 | 169 102 |
| Karet dan Barang dari Karet (40) | 39,11 | 45 232 | 246 439 | 256 114 |
| Lainnya | - | - | - | - |
| Hasil Tambang | | | | |
| Garam, Belerang, Kapur (25) | - | - | - | - |
| Hasil Lainnya | - | - | - | - |
| Indragiri Hilir | 21 328,38 | | 65 652 804 | |

Catatan/Note: ¹Angka Sementara Januari - NovemberSumber/Source: Dokumen Pemberitahuan Impor Barang/*Import Notification Documents*

Laju Pertumbuhan PDRB 2016-2020

Growth Rate of GRDP



Laju Implisit PDRB 2016-2020

Implicit Growth Rate of GRDP

PENJELASAN TEKNIS

1. Penghitungan statistik neraca nasional mengikuti buku petunjuk yang diterbitkan oleh Perserikatan Bangsa Bangsa (PBB) dikenal sebagai Sistem Neraca Nasional (SNN). SNN adalah rekomendasi internasional tentang bagaimana menyusun ukuran aktivitas ekonomi yang sesuai dengan standar neraca baku yang didasarkan pada prinsip-prinsip ekonomi. Rekomendasi yang dimaksud dinyatakan dalam sekumpulan konsep definisi klasifikasi dan aturan neraca yang disepakati secara internasional dalam mengukur indikator tertentu seperti Produk Domestik Bruto (PDB). Salah satu bentuk adaptasi pencatatan statistik nasional adalah melakukan perubahan tahun dasar PDB Indonesia dari tahun 2000 ke 2010. Perubahan tahun dasar PDB dilakukan seiring dengan mengadopsi rekomendasi PBB yang tertuang dalam Sistem Neraca Nasional 2008 (SNA 2008).
2. Produk Domestik Bruto pada tingkat nasional serta Produk Domestik Regional Bruto (PDRB) pada tingkat regional (provinsi) menggambarkan kemampuan suatu wilayah untuk menciptakan nilai tambah pada suatu waktu tertentu. Untuk menyusun PDB

TECHNICAL NOTES

1. *The method used to estimate national accounts statistics is based on the standard guidelines formed by United Nation known as System of National Accounts (SNA). SNA is the internationally agreed standard set of recommendations on how to compile measures of economic activity in accordance with strict accounting conventions based on economic principles. The recommendations are expressed in term of a set of concepts definitions classifications and accounting rules that comprise the internationally agreed standard for measuring indicators such as Gross Domestic Product (GDP). One of the improvements in the national statistical system is to rebase GDP form base year 2000 to 2010 in order to capture current economic condition. It is in line with the United Nations (UN) recommendation on 2008 SNA.*
2. *The basic measure of the value added arising from economic activity is known as Gross Domestic Product at the national level and Gross Regional Domestic Product (GRDP) at the regional level (provinces/regencies/municipalities). To compile*

maupun PDRB digunakan 2 pendekatan yaitu lapangan usaha dan pengeluaran. Keduanya menyajikan komposisi data nilai tambah dirinci menurut sumber kegiatan ekonomi (lapangan usaha) dan menurut komponen penggunaannya. PDB maupun PDRB dari sisi lapangan usaha merupakan penjumlahan seluruh komponen nilai tambah bruto yang mampu diciptakan oleh sektor-sektor ekonomi atas berbagai aktivitas produksinya. Sedangkan dari sisi pengeluaran menjelaskan tentang penggunaan dari nilai tambah tersebut.

3. PDB menurut lapangan usaha mengalami perubahan klasifikasi dari 9 lapangan usaha menjadi 17 lapangan usaha. PDB menurut lapangan usaha dirinci menurut total nilai tambah dari seluruh sektor ekonomi yang mencakup lapangan usaha Pertanian Kehutanan dan Perikanan; Pertambangan dan Pengalihan; Industri Pengolahan; Perdagangan Listrik dan Gas; Pengadaan Air Pengelolaan Sampah Limbah dan Daur Ulang; Konstruksi; Perdagangan Besar dan Eceran Reparasi Mobil dan Sepeda Motor; Transportasi dan Pergudangan; Penyediaan Akomodasi dan Makan Minum; Informasi dan Komunikasi; Jasa Keuangan dan Asuransi; Real Estat; Jasa Perusahaan; Administrasi

these statistics two approaches have been used i.e. "production approach" and "expenditure approach". The first approach is to measure value added produced by various kinds of economic activities while the second approach is to measure final uses of the country's output. In other words GDP/GRDP is the sum of total value added produced by all economic industries (activities) and the way of using it.

3. *GDP by industry classification changes from 9 sectors to 17 industries. GDP by industry is classified by types of economic activities such as Agriculture Forestry and Fishing; Mining and Quarrying; Manufacturing; Electricity and Gas; Water supply Sewerage Waste Management and Remediation Activities; Construction; Wholesale and Retail Trade; Repair of Motor Vehicles and Motorcycles; Transportation and Storage; Accommodation and Food Service Activities; Information and Communication; Financial and Insurance Activities; Real Estate Activities; Business Activities; Public Administration; Defence and Compulsory Social Security; Education; Human Health and Social Work Activities; and Other*

Pemerintahan Pertahanan dan Jaminan Sosial Wajib; Jasa Pendidikan; Jasa Kesehatan dan Kegiatan Sosial; dan Jasa lainnya.

Services Activities.

4. PDB menurut pengeluaran mengalami perubahan klasifikasi dimana pengeluaran konsumsi Lembaga Non Profit yang Melayani Rumah Tangga (LNPR) yang sebelumnya termasuk bagian dari pengeluaran konsumsi rumah tangga menjadi komponen terpisah. Sehingga klasifikasi PDB menurut pengeluaran dirinci menjadi 7 komponen yaitu komponen pengeluaran konsumsi rumah tangga pengeluaran konsumsi LNPR pengeluaran konsumsi pemerintah pembentukan modal tetap bruto perubahan inventori ekspor barang dan jasa dan impor barang dan jasa.
4. *GDP by expenditure classification changes where consumption expenditure Non-profit Institutions Serving Households (NPISH) previously included as part of household consumption expenditure is taken out into separate component. So that GDP by type of expenditures is classified into: household consumption expenditure NPISH consumption expenditure government consumption expenditure gross fixed capital formation changes in inventories exports of goods and services and imports of goods and services.*
5. Pengeluaran konsumsi rumah tangga mencakup berbagai pengeluaran konsumsi akhir rumah tangga atas barang dan jasa untuk memenuhi kebutuhan individu ataupun kelompok secara langsung. Pengeluaran rumah tangga di sini mencakup makanan dan minuman selain restoran; pakaian alas kaki dan jasa perawatannya; perumahan dan perlengkapan rumah tangga; kesehatan dan pendidikan; transportasi dan komunikasi; restoran dan hotel serta lainnya.
5. *Household consumption expenditures consist of expenditures incurred by households which are used for either individual or collective needs. Household consumptions are classified into food and beverages other than restaurants; clothing footwear and related maintenance services; housing and household equipment; health and education; transport and communication; restaurants and hotels; and others.*

6. Pengeluaran Konsumsi Pemerintah terdiri dari Pengeluaran Konsumsi Individu dan Pengeluaran Konsumsi Kolektif. Barang dan jasa individu merupakan barang dan jasa privat dimana ciri-ciri barang privat adalah a) Scarcity yaitu ada kelangkaan/keterbatasan dalam jumlah; b) Excludable consumption yaitu konsumsi suatu barang dapat dibatasi hanya pada mereka yang memenuhi persyaratan tertentu (biasanya harga); c) Rivalrous competition yaitu konsumsi oleh satu konsumen akan mengurangi atau menghilangkan kesempatan pihak lain untuk melakukan hal serupa. Contoh barang dan jasa yang dihasilkan pemerintah dan tergolong sebagai barang dan jasa individu adalah jasa pelayanan kesehatan pemerintah di rumah sakit/puskesmas dan jasa pendidikan di sekolah/universitas negeri. Sedangkan barang dan jasa kolektif ekuivalen dengan barang publik yang memiliki ciri a) Non rivalry yaitu penggunaan satu konsumen terhadap suatu barang tidak mengurangi kesempatan konsumen lain untuk juga mengkonsumsi barang tersebut; b) Non excludable yaitu apabila suatu barang publik tersedia maka tidak ada yang dapat menghalangi siapapun untuk memperoleh manfaat dari barang tersebut atau dengan kata lain setiap orang memiliki

6. *Government consumption expenditure consists of Individual Consumption Expenditure and Collective Consumption Expenditure. Individual goods and services are private goods and services which the characteristics of private goods is a) Scarcity that there is a scarcity/limited in number; b) Excludable consumption the consumption of goods can be limited only to those who meet certain requirements (usually the price); c) Rivalrous competition ie consumption by the consumer will reduce or eliminate the chance of another party to do so. Examples of goods and services produced by government and classified as goods and services of individuals are the government health services in hospitals/health centers and education services in schools/universities. Collective goods and services equivalent to public goods characterized by a) Non-rivalry namely the use of a consumer for an item does not reduce the chance of another consumer to also consume goods; b) Non-excludable i.e. when a public good available then nothing can hinder anyone to benefit from the goods or in other words everyone has access to the goods. Examples of goods and services produced by government and classified as collective goods and services are carried military defense services and the police's security.*

akses ke barang tersebut. Contoh barang dan jasa yang dihasilkan pemerintah dan tergolong sebagai barang dan jasa kolektif adalah jasa pertahanan yang dilakukan TNI dan keamanan yang dilakukan kepolisian.

7. Pembentukan Modal Tetap Bruto (PMTB) mencakup pengadaan pembuatan dan pembelian barang modal. Barang modal dimaksud adalah barang-barang yang digunakan untuk proses produksi tahan lama atau yang mempunyai umur pemakaian lebih dari satu tahun seperti bangunan mesin-mesin dan alat angkut. Termasuk pula di sini perbaikan besar (berat) yang sifatnya memperpanjang umur atau mengubah bentuk atau kapasitas barang modal tersebut. Pengeluaran barang modal untuk keperluan militer juga dicakup sebagai PMTB. Klasifikasi komponen PMTB dibagi menjadi 6 sub-komponen yaitu Konstruksi; Mesin dan Peralatan; Kendaraan; Peralatan Lainnya; Cultivated Biological Resources (CBR) dan Produk Kekayaan Intelektual.
7. *Gross Fixed Capital Formation (GFCF) includes procurement manufacture and the purchase of capital goods. Capital goods are goods which are used for the production process durable or have a service life of more than one year such as buildings machinery and transportation equipment. Including here: huge improvement that is to extend the life or changing the shape or the capacity of the capital goods. Capital expenditures for military purposes are also covered as GFCF. GFCF component are classified into six sub-components: Construction; Machinery and Equipment; vehicle; Other equipment; Cultivated Biological Resources (CBR) and Intellectual Property Product.*
8. Ekspor barang dan jasa merupakan transaksi perdagangan barang dan jasa dari penduduk (residen) ke bukan penduduk (nonresiden). Impor barang dan jasa adalah transaksi perdagangan dari bukan penduduk ke penduduk. Ekspor atau impor barang terjadi
8. *Exports of goods and services consist of transactions in goods and services from residents to non-residents. Imports of goods and services consist of transaction of goods and services from non-residents to residents. Exports and imports of goods occur when*

pada saat terjadi perubahan hak kepemilikan barang antara penduduk dengan bukan penduduk (dengan atau tanpa perpindahan fisik barang tersebut). Pada PDB dengan tahun dasar 2010 ekspor dan impor barang dirinci menjadi nonmigas dan migas.

there are changes in ownership of goods between residents and non-residents (with or without physical movements of goods across frontiers). On the GDP at 2010 basic year exports and imports of goods specified into non oil and gas and oil and gas.

9. Produk Domestik Bruto maupun agregat turunannya disajikan dalam 2 (dua) versi penilaian yaitu atas dasar "harga berlaku" dan atas dasar "harga konstan". Disebut sebagai harga berlaku karena seluruh agregat dinilai dengan menggunakan harga pada tahun berjalan sedangkan harga konstan penilaiannya didasarkan kepada harga satu tahun dasar tertentu dalam publikasi ini digunakan harga tahun 2010.

9. *GDP and its aggregations are presented in two forms: at current market prices and at constant base year market prices. In presenting current market prices all aggregates are valued at current market prices while base year constant market prices are shown by valuing all aggregates at fixed base year prices. The Year of 2010 is used as the base year in this publication.*

10. Laju pertumbuhan Produk Domestik Bruto diperoleh dari perhitungan PDB atas dasar harga konstan. Diperoleh dengan cara mengurangi nilai PDB pada tahun ke-n terhadap nilai pada tahun ke n-1 (tahun sebelumnya) dibagi dengan nilai pada tahun ke n-1 dikalikan dengan 100 persen. Laju pertumbuhan menunjukkan perkembangan agregat pendapatan dari satu waktu tertentu terhadap waktu sebelumnya.

10. *Growth rate of Gross Domestic Product is derived from GDP at constant market prices. It is obtained by subtracting the value of GDP year n with the value of GDP year n-1 divided by the value of GDP year n-1 then multiplied by 100 percent. The growth rate of GDP explains the income growth during the given period.*

ULASAN

Berdasarkan penghitungan PDRB atas dasar harga berlaku PDRB Kabupaten Indragiri Hilir menurut harga berlaku pada tahun 2021 adalah 73.324.096,96 rupiah. Sedangkan sektor yang memberikan kontribusi terbesar adalah sektor pertanian perikanan dan kehutanan yaitu sebesar 47,54 persen diikuti oleh sektor industri pengolahan dan sektor perdagangan masing-masing 24,65 persen dan 14,99 persen. Laju pertumbuhan ekonomi di Kabupaten Indragiri Hilir pada tahun 2021 adalah sebesar 4,44 persen. Angka ini maik dari tahun sebelumnya (2020: 0,34 persen).

DESCRIPTION

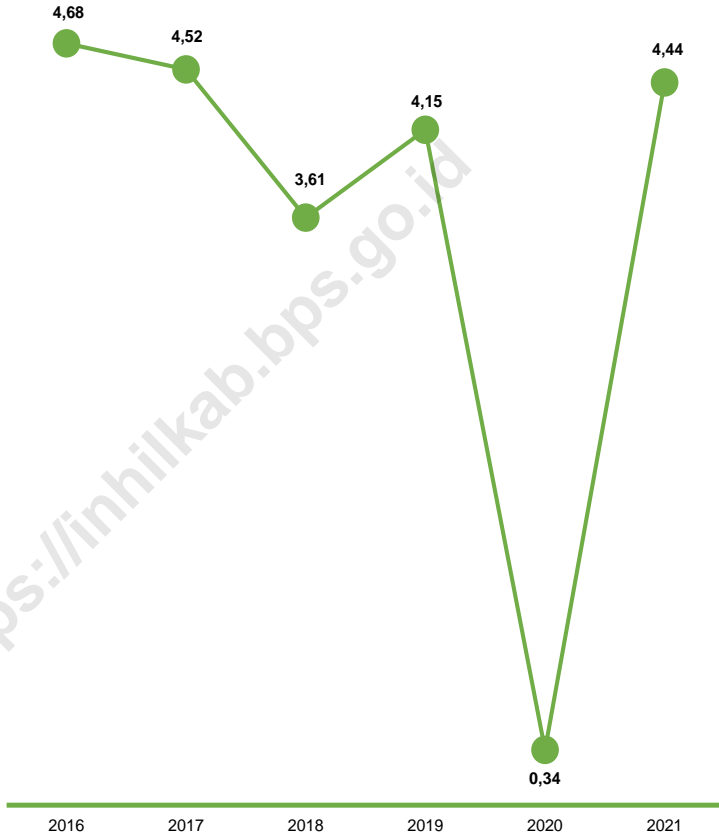
Based on the calculation of GDRP on applied basic price GDRP of Indragiri Hilir Regency in 2021 is 73,324,096.96 million rupiah. While the biggest sector contribution is agricultural fishery and forestry sector that is 47.54 percent then manufacture industrial factor and trading sector which respectively 24.65 percent and 14.99 percent. The Economic Growth Rate of Indragiri Hilir in 2021 was 4.44 percent. This estimation deccreased from previous year (2020 : 0.34 percent).

Gambar
Figures

12.1

**Laju Pertumbuhan PDRB di Kabupaten Indragiri Hilir,
2016-2021**

Growth Rate of GRDP in Indragiri Hilir Regency, 2016-2021



Catatan/Note: *Angka Sementara/Preliminary Figure

**Angka Sangat Sementara/Very Preliminary Figures

Sumber/Source: BPS, berbagai sensus, survei, dan sumber lain/B

PS-Statistic Indonesia, various census, survey, and other sources

Tabel 12.1 **Produk Domestik Regional Bruto Atas Dasar Harga Berlaku Menurut Lapangan Usaha (juta rupiah) di Kabupaten Indragiri Hilir, 2017-2021**
Gross Regional Domestic Product at Current Market Prices by Industry (million rupiahs), 2017-2021

| Lapangan Usaha/Industry | 2017 | 2018 | 2019 | 2020* | 2021** |
|--|-----------|-----------|-----------|-----------|-----------|
| (1) | (2) | (3) | (4) | (5) | (6) |
| A Pertanian, Kehutanan, dan Perikanan/ <i>Agriculture, Forestry, and Fishing</i> | 29 236,34 | 26 927,35 | 28 012,53 | 30 414,31 | 34 858,31 |
| B Pertambangan dan Penggalian/ <i>Mining and Quarrying</i> | 505,70 | 762,02 | 602,55 | 513,38 | 757,82 |
| C Industri Pengolahan/ <i>Manufacturing</i> | 14 397,75 | 14 522,83 | 14 817,94 | 15 651,41 | 18 075,00 |
| D Pengadaan Listrik dan Gas/ <i>Electricity and Gas</i> | 32,45 | 34,92 | 36,85 | 39,73 | 41,82 |
| E Pengadaan Air; Pengelolaan Sampah, Limbah, dan Daur Ulang/ <i>Water Supply; Sewerage, Waste Management, and Remediation Activities</i> | 8,79 | 8,65 | 8,80 | 8,84 | 9,26 |
| F Konstruksi/ <i>Construction</i> | 3 394,43 | 3 681,85 | 3 937,74 | 3 825,12 | 4 234,00 |
| G Perdagangan Besar dan Eceran; Reparasi Mobil dan Sepeda Motor/ <i>Wholesale and Retail Trade; Repair of Motor Vehicles and Motorcycles</i> | 9 437,75 | 10 180,74 | 11 005,04 | 10 476,88 | 10 992,10 |
| H Transportasi dan Pergudangan/ <i>Transportation and Storage</i> | 657,69 | 686,05 | 719,97 | 607,25 | 663,25 |
| I Penyediaan Akomodasi dan Makan Minum/ <i>Accommodation and Food Service Activities</i> | 268,60 | 285,91 | 296,85 | 248,19 | 285,60 |
| J Informasi dan Komunikasi/ <i>Information and Communication</i> | 339,79 | 365,68 | 401,59 | 422,94 | 456,01 |

Lanjutan Tabel/Continued Table 12.1

| Lapangan Usaha/Industry | | 2017 | 2018 | 2019 | 2020* | 2021** |
|--|---|------------------|------------------|------------------|------------------|------------------|
| (1) | | (2) | (3) | (4) | (5) | (6) |
| K | Jasa Keuangan dan Asuransi/ Financial and Insurance Activities | 335,92 | 363,32 | 369,84 | 375,80 | 412,26 |
| L | Real Estat/Real Estate Activities | 489,36 | 518,33 | 550,36 | 556,35 | 579,06 |
| M,N | Jasa Perusahaan/Business Activities | 1,85 | 2,05 | 2,17 | 1,77 | 1,78 |
| O | Administrasi Pemerintahan, Pertahanan, dan Jaminan Sosial Wajib/Public Administration and Defence; Compulsory Social Security | 1 056,99 | 1 071,74 | 1 102,87 | 1 080,39 | 1 121,92 |
| P | Jasa Pendidikan/Education | 342,95 | 368,05 | 394,78 | 405,46 | 421,45 |
| Q | Jasa Kesehatan dan Kegiatan Sosial/Human Health and Social Work Activities | 82,50 | 88,96 | 102,45 | 116,32 | 130,87 |
| R,S,T,U | Jasa Lainnya/Other Services Activities | 281,87 | 311,54 | 335,57 | 270,16 | 283,56 |
| Produk Domestik Regional Bruto/ Gross Regional Domestic Product | | 60 870,71 | 60 180,01 | 62 697,91 | 65 014,31 | 73 324,10 |

Catatan/Note: *Angka Sementara/Preliminary Figure

**Angka Sangat Sementara/Very Preliminary Figures

Sumber/Source: BPS, berbagai sensus, survei, dan sumber lain/BPS-Statistic Indonesia, various census, survey, and other sources

Tabel 12.2 **Produk Domestik Regional Bruto Atas Dasar Harga Konstan 2010 Menurut Lapangan Usaha (juta rupiah) di Kabupaten Indragiri Hilir, 2017-2021**
Gross Regional Domestic Product at 2010 Constant Market Prices by Industry (million rupiahs), 2017-2021

| | Lapangan Usaha/Industry | 2017 | 2018 | 2019 | 2020* | 2021** |
|---|--|-----------|-----------|-----------|-----------|-----------|
| | (1) | (2) | (3) | (4) | (5) | (6) |
| A | Pertanian, Kehutanan, dan Perikanan/ <i>Agriculture, Forestry, and Fishing</i> | 19 266,42 | 19 659,50 | 20 445,17 | 21 158,60 | 22 006,37 |
| B | Pertambangan dan Penggalian/ <i>Mining and Quarrying</i> | 343,17 | 507,50 | 509,81 | 470,26 | 495,27 |
| C | Industri Pengolahan/ <i>Manufacturing</i> | 11 347,07 | 11 712,15 | 12 212,46 | 12 443,17 | 13 016,27 |
| D | Pengadaan Listrik dan Gas/ <i>Electricity and Gas</i> | 18,40 | 19,58 | 19,64 | 21,01 | 22,02 |
| E | Pengadaan Air; Pengelolaan Sampah, Limbah, dan Daur Ulang/ <i>Water Supply; Sewerage, Waste Management, and Remediation Activities</i> | 6,86 | 6,73 | 6,84 | 6,87 | 7,20 |
| F | Konstruksi/ <i>Construction</i> | 2 103,91 | 2 188,89 | 2 295,53 | 2 221,54 | 2 362,38 |
| G | Perdagangan Besar dan Eceran; Reparasi Mobil dan Sepeda Motor/ <i>Wholesale and Retail Trade; Repair of Motor Vehicles and Motorcycles</i> | 5 745,55 | 6 142,16 | 6 441,40 | 5 906,70 | 6 176,45 |
| H | Transportasi dan Pergudangan/ <i>Transportation and Storage</i> | 432,99 | 442,36 | 452,22 | 368,92 | 390,43 |
| I | Penyediaan Akomodasi dan Makan Minum/ <i>Accommodation and Food Service Activities</i> | 191,87 | 200,52 | 205,61 | 168,62 | 192,61 |
| J | Informasi dan Komunikasi/ <i>Information and Communication</i> | 264,21 | 278,52 | 297,48 | 321,81 | 345,63 |

Lanjutan Tabel/Continued Table 12.2

| Lapangan Usaha/Industry | | 2017 | 2018 | 2019 | 2020* | 2021** |
|--|---|------------------|------------------|------------------|------------------|------------------|
| (1) | | (2) | (3) | (4) | (5) | (6) |
| K | Jasa Keuangan dan Asuransi/ Financial and Insurance Activities | 238,01 | 247,24 | 247,66 | 251,71 | 263,48 |
| L | Real Estat/Real Estate Activities | 331,00 | 345,27 | 366,09 | 369,56 | 380,69 |
| M,N | Jasa Perusahaan/Business Activities | 1,21 | 1,32 | 1,36 | 1,08 | 1,09 |
| O | Administrasi Pemerintahan, Pertahanan, dan Jaminan Sosial Wajib/Public Administration and Defence; Compulsory Social Security | 763,72 | 769,20 | 778,26 | 752,65 | 775,31 |
| P | Jasa Pendidikan/Education | 202,00 | 213,86 | 223,77 | 227,26 | 234,60 |
| Q | Jasa Kesehatan dan Kegiatan Sosial/Human Health and Social Work Activities | 54,28 | 57,70 | 63,45 | 71,30 | 79,41 |
| R,S,T,U | Jasa Lainnya/Other Services Activities | 180,68 | 196,23 | 208,12 | 165,12 | 172,06 |
| Produk Domestik Regional Bruto/ Gross Regional Domestic Product | | 41 491,37 | 42 988,74 | 44 774,87 | 44 926,18 | 46 921,26 |

Catatan/Note: *Angka Sementara/Preliminary Figure

**Angka Sangat Sementara/Very Preliminary Figures

Sumber/Source: BPS, berbagai sensus, survei, dan sumber lain/BPS-Statistic Indonesia, various census, survey, and other sources

Tabel
Table

12.3

Distribusi Persentase Produk Domestik Regional Bruto Atas Dasar Harga Berlaku Menurut Lapangan Usaha di Kabupaten Indragiri Hilir, 2017-2021
Percentage Distribution of Gross Regional Domestic Product at Current Market Prices by Industry in Indragiri Hilir, 2017-2021

| | Lapangan Usaha/Industry | 2017 | 2018 | 2019 | 2020* | 2021** |
|---|--|-------|-------|-------|-------|--------|
| | (1) | (2) | (3) | (4) | (5) | (6) |
| A | Pertanian, Kehutanan, dan Perikanan/ <i>Agriculture, Forestry, and Fishing</i> | 48,03 | 44,74 | 44,68 | 46,78 | 47,54 |
| B | Pertambangan dan Penggalian/ <i>Mining and Quarrying</i> | 0,83 | 1,27 | 0,96 | 0,79 | 1,03 |
| C | Industri Pengolahan/ <i>Manufacturing</i> | 23,65 | 24,13 | 23,63 | 24,07 | 24,65 |
| D | Pengadaan Listrik dan Gas/ <i>Electricity and Gas</i> | 0,05 | 0,06 | 0,06 | 0,06 | 0,06 |
| E | Pengadaan Air; Pengelolaan Sampah, Limbah, dan Daur Ulang/ <i>Water Supply; Sewerage, Waste Management, and Remediation Activities</i> | 0,01 | 0,01 | 0,01 | 0,01 | 0,01 |
| F | Konstruksi/ <i>Construction</i> | 5,58 | 6,12 | 6,28 | 5,88 | 5,77 |
| G | Perdagangan Besar dan Eceran; Reparasi Mobil dan Sepeda Motor/ <i>Wholesale and Retail Trade; Repair of Motor Vehicles and Motorcycles</i> | 15,50 | 16,92 | 17,55 | 16,11 | 14,99 |
| H | Transportasi dan Pergudangan/ <i>Transportation and Storage</i> | 1,08 | 1,14 | 1,15 | 0,93 | 0,90 |
| I | Penyediaan Akomodasi dan Makan Minum/ <i>Accommodation and Food Service Activities</i> | 0,44 | 0,48 | 0,47 | 0,38 | 0,39 |
| J | Informasi dan Komunikasi/ <i>Information and Communication</i> | 0,56 | 0,61 | 0,64 | 0,65 | 0,62 |
| K | Jasa Keuangan dan Asuransi/ <i>Financial and Insurance Activities</i> | 0,55 | 0,60 | 0,59 | 0,58 | 0,56 |

Lanjutan Tabel/Continued Table 12.3

| Lapangan Usaha/Industry | | 2017 | 2018 | 2019 | 2020* | 2021** |
|--|---|--------|--------|--------|--------|--------|
| (1) | | (2) | (3) | (4) | (5) | (6) |
| L | Real Estat/ <i>Real Estate Activities</i> | 0,80 | 0,86 | 0,88 | 0,86 | 0,79 |
| M,N | Jasa Perusahaan/ <i>Business Activities</i> | – | – | 0,00 | 0,00 | 0,00 |
| O | Administrasi Pemerintahan, Pertahanan, dan Jaminan Sosial Wajib/ <i>Public Administration and Defence; Compulsory Social Security</i> | 1,74 | 1,78 | 1,76 | 1,66 | 1,53 |
| P | Jasa Pendidikan/ <i>Education</i> | 0,56 | 0,61 | 0,63 | 0,62 | 0,57 |
| Q | Jasa Kesehatan dan Kegiatan Sosial/ <i>Human Health and Social Work Activities</i> | 0,14 | 0,15 | 0,16 | 0,18 | 0,18 |
| R,S,T,U | Jasa Lainnya/ <i>Other Services Activities</i> | 0,46 | 0,52 | 0,54 | 0,42 | 0,39 |
| Produk Domestik Regional Bruto/ Gross Regional Domestic Product | | 100,00 | 100,00 | 100,00 | 100,00 | 100,00 |

Catatan/Note: *Angka Sementara/*Preliminary Figure*

**Angka Sangat Sementara/*Very Preliminary Figures*

Sumber/Source: BPS, berbagai sensus, survei, dan sumber lain/*BPS-Statistic Indonesia, various census, survey, and other sources*

Tabel
Table 12.4

Laju Pertumbuhan Produk Domestik Regional Bruto Atas Dasar Harga Konstan 2010 Menurut Lapangan Usaha (persen) di Kabupaten Indragiri Hilir, 2017-2021
Growth Rate of Gross Regional Domestic Product at 2010 Constant Market Prices by Industry (percent) in Indragiri Hilir Regency, 2017-2021

| | Lapangan Usaha/ <i>Industry</i> | 2017 | 2018 | 2019 | 2020* | 2021** |
|---|--|-------|-------|------|--------|--------|
| | (1) | (2) | (3) | (4) | (5) | (6) |
| A | Pertanian, Kehutanan, dan Perikanan/ <i>Agriculture, Forestry, and Fishing</i> | 3,64 | 2,04 | 4,00 | 3,49 | 4,01 |
| B | Pertambangan dan Penggalian/ <i>Mining and Quarrying</i> | 43,54 | 47,89 | 0,45 | -7,76 | 5,32 |
| C | Industri Pengolahan/ <i>Manufacturing</i> | 3,73 | 3,22 | 4,27 | 1,89 | 4,61 |
| D | Pengadaan Listrik dan Gas/ <i>Electricity and Gas</i> | 4,33 | 6,40 | 0,28 | 6,98 | 4,83 |
| E | Pengadaan Air; Pengelolaan Sampah, Limbah, dan Daur Ulang/ <i>Water Supply; Sewerage, Waste Management, and Remediation Activities</i> | 15,71 | -1,90 | 1,62 | 0,40 | 4,85 |
| F | Konstruksi/ <i>Construction</i> | 6,66 | 4,04 | 4,87 | -3,22 | 6,34 |
| G | Perdagangan Besar dan Eceran; Reparasi Mobil dan Sepeda Motor/ <i>Wholesale and Retail Trade; Repair of Motor Vehicles and Motorcycles</i> | 7,12 | 6,90 | 4,87 | -8,30 | 4,57 |
| H | Transportasi dan Pergudangan/ <i>Transportation and Storage</i> | 3,88 | 2,16 | 2,23 | -18,42 | 5,83 |
| I | Penyediaan Akomodasi dan Makan Minum/ <i>Accommodation and Food Service Activities</i> | 6,79 | 4,51 | 2,54 | -17,99 | 14,23 |
| J | Informasi dan Komunikasi/ <i>Information and Communication</i> | 6,57 | 5,42 | 6,81 | 8,18 | 7,40 |

Lanjutan Tabel/*Continued Table* 12.4

| Lapangan Usaha/ <i>Industry</i> | | 2017 | 2018 | 2019 | 2020* | 2021** |
|--|---|-------------|-------------|-------------|-------------|-------------|
| (1) | | (2) | (3) | (4) | (5) | (6) |
| K | Jasa Keuangan dan Asuransi/ <i>Financial and Insurance Activities</i> | -2,87 | 3,88 | 0,17 | 1,63 | 4,68 |
| L | Real Estat/ <i>Real Estate Activities</i> | 5,84 | 4,31 | 6,03 | 0,95 | 3,01 |
| M,N | Jasa Perusahaan/ <i>Business Activities</i> | 8,03 | 9,10 | 2,67 | -20,83 | 1,43 |
| O | Administrasi Pemerintahan, Pertahanan, dan Jaminan Sosial Wajib/ <i>Public Administration and Defence; Compulsory Social Security</i> | 1,60 | 0,72 | 1,18 | -3,29 | 3,01 |
| P | Jasa Pendidikan/ <i>Education</i> | 3,46 | 5,87 | 4,64 | 1,56 | 3,23 |
| Q | Jasa Kesehatan dan Kegiatan Sosial/ <i>Human Health and Social Work Activities</i> | 0,92 | 6,30 | 9,96 | 12,36 | 11,38 |
| R,S,T,U | Jasa Lainnya/ <i>Other Services Activities</i> | 9,13 | 8,61 | 6,06 | -20,66 | 4,20 |
| Produk Regional Domestik Bruto/ Gross Regional Domestic Product | | 4,52 | 3,61 | 4,15 | 0,34 | 4,44 |

Catatan/*Note*: *Angka Sementara/*Preliminary Figure*

**Angka Sangat Sementara/*Very Preliminary Figures*

Sumber/*Source*: BPS, berbagai sensus, survei, dan sumber lain/*BPS-Statistic Indonesia, various census, survey, and other sources*

Tabel 12.5 Laju Implisit Produk Domestik Regional Bruto Seri 2010 Kabupaten Indragiri Hilir Menurut Lapangan Usaha (2010 = 100) di Kabupaten Indragiri Hilir, 2017-2021
Implicit Growth Rate of Gross Regional Domestic Product Series 2010 of Indragiri Hilir Regency by Industry (2010 = 100) in Indragiri Hilir, 2017-2021

| Lapangan Usaha/Industry | | 2017 | 2018 | 2019 | 2020* | 2021** |
|-------------------------|--|-------|-------|--------|-------|--------|
| (1) | (2) | (3) | (4) | (5) | (6) | (6) |
| A | Pertanian, Kehutanan, dan Perikanan/ <i>Agriculture, Forestry, and Fishing</i> | 2,38 | -9,74 | 0,03 | 4,91 | 10,20 |
| B | Pertambangan dan Penggalian/ <i>Mining and Quarrying</i> | 1,17 | 1,89 | -21,28 | -7,63 | 40,16 |
| C | Industri Pengolahan/ <i>Manufacturing</i> | -1,05 | -2,28 | -2,15 | 3,67 | 10,40 |
| D | Pengadaan Listrik dan Gas/ <i>Electricity and Gas</i> | 18,46 | 1,15 | 5,23 | 0,78 | 0,40 |
| E | Pengadaan Air; Pengelolaan Sampah, Limbah, dan Daur Ulang/ <i>Water Supply; Sewerage, Waste Management, and Remediation Activities</i> | 2,05 | 0,28 | 0,13 | 0,11 | -0,07 |
| F | Konstruksi/ <i>Construction</i> | 4,00 | 4,26 | 1,98 | 0,38 | 4,09 |
| G | Perdagangan Besar dan Eceran; Reparasi Mobil dan Sepeda Motor/ <i>Wholesale and Retail Trade; Repair of Motor Vehicles and Motorcycles</i> | 2,07 | 2,10 | 2,65 | 3,39 | 3,21 |
| H | Transportasi dan Pergudangan/ <i>Transportation and Storage</i> | 2,07 | 2,10 | 2,65 | 3,39 | 3,21 |
| I | Penyediaan Akomodasi dan Makan Minum/ <i>Accommodation and Food Service Activities</i> | 3,47 | 1,86 | 1,25 | 1,95 | 0,74 |
| J | Informasi dan Komunikasi/ <i>Information and Communication</i> | 0,89 | 2,09 | 2,82 | -2,65 | 0,39 |

Lanjutan Tabel/Continued Table 12.5

| Lapangan Usaha/Industry | | 2017 | 2018 | 2019 | 2020* | 2021** |
|--|---|------|-------|------|-------|--------|
| (1) | | (2) | (3) | (4) | (5) | (6) |
| K | Jasa Keuangan dan Asuransi/ <i>Financial and Insurance Activities</i> | 3,04 | 4,12 | 1,62 | -0,02 | 4,80 |
| L | Real Estat/ <i>Real Estate Activities</i> | 4,11 | 1,54 | 0,14 | 0,14 | 1,04 |
| M,N | Jasa Perusahaan/ <i>Business Activities</i> | 4,73 | 1,64 | 2,84 | 2,88 | -0,56 |
| O | Administrasi Pemerintahan, Pertahanan, dan Jaminan Sosial Wajib/ <i>Public Administration and Defence; Compulsory Social Security</i> | 4,82 | 0,67 | 1,71 | 1,29 | 0,81 |
| P | Jasa Pendidikan/ <i>Education</i> | 2,55 | 1,37 | 2,51 | 1,13 | 0,69 |
| Q | Jasa Kesehatan dan Kegiatan Sosial/ <i>Human Health and Social Work Activities</i> | 1,45 | 1,44 | 4,73 | 1,06 | 1,01 |
| R,S,T,U | Jasa Lainnya/ <i>Other Services Activities</i> | 3,70 | 1,77 | 1,56 | 1,47 | 0,73 |
| Produk Domestik Bruto/<i>Gross Domestic Product</i> | | 1,65 | -4,58 | 0,03 | 3,35 | 7,99 |

Catatan/Note: *Angka Sementara/*Preliminary Figure*

**Angka Sangat Sementara/*Very Preliminary Figures*

Sumber/Source: BPS, berbagai sensus, survei, dan sumber lain/*BPS-Statistic Indonesia, various census, survey, and other sources*

Tabel 12.6 **Produk Domestik Regional Bruto Atas Dasar Harga Berlaku Menurut Jenis Pengeluaran (juta rupiah) di Kabupaten Indragiri Hilir, 2017-2021**
Gross Regional Domestic Product at Current Market Prices by Type of Expenditure (million rupiahs) in Indragiri Hilir Regency, 2017-2021

| Jenis Pengeluaran <i>Type of Expenditure</i> | 2017 | 2018* | 2019 | 2020* | 2021** |
|---|----------------------|----------------------|----------------------|----------------------|----------------------|
| (1) | (2) | (3) | (4) | (5) | (6) |
| Pengeluaran Konsumsi Rumah Tangga <i>Household Consumption Expenditure</i> | 26 674 737,91 | 28 014 464,75 | 29 034 129,16 | 28 918 915,81 | 29 609 668,70 |
| Pengeluaran Konsumsi LNPR <i>NPISH Consumption Expenditure</i> | 329 641,19 | 374 482,88 | 449 864,49 | 453 164,49 | 427 440,94 |
| Pengeluaran Konsumsi Pemerintah <i>Government Consumption Expenditure</i> | 1 703 536,55 | 1 737 607,28 | 1 987 594,78 | 2 014 725,18 | 2 020 390,84 |
| Pembentukan Modal Tetap Bruto <i>Gross Fixed Capital Formation</i> | 14 048 549,62 | 14 826 326,51 | 15 690 403,24 | 15 550 875,54 | 16 588 104,91 |
| Perubahan Inventori <i>Changes in Inventories</i> | -21 070,30 | -31 605,45 | 53 814,21 | 94 783,91 | 21 184,89 |
| Net Ekspor Barang dan Jasa/ <i>Net Exports of Goods and Services</i> | 18 135 315,97 | 15 258 737,38 | 15 482 102,88 | 17 981 846,88 | 24 657 306,69 |
| Produk Domestik Regional Bruto/Gross Regional Domestic Product | 60 870 710,94 | 60 180 013,34 | 62 697 908,77 | 65 014 311,80 | 73 324 096,96 |

Catatan/Note: *Angka Sementara/Preliminary Figure

**Angka Sangat Sementara/Very Preliminary Figures

Sumber/Source: BPS, berbagai sensus, survei, dan sumber lain/BPS-Statistic Indonesia, various census, survey, and other sources

Tabel
Table 12.7

Produk Domestik Regional Bruto Atas Dasar Harga Konstan 2010 Menurut Jenis Pengeluaran (juta rupiah) di Kabupaten Indragiri Hilir, 2017-2021
Gross Regional Domestic Product at 2010 Constant Market Prices by Type of Expenditure (million rupiahs) in Indragiri Hilir Regency, 2017-2021

| Jenis Pengeluaran Type of Expenditure | 2017 | 2018 | 2019 | 2020* | 2021** |
|---|----------------------|----------------------|----------------------|----------------------|----------------------|
| (1) | (2) | (3) | (4) | (5) | (6) |
| Pengeluaran Konsumsi Rumah Tangga <i>Household Consumption Expenditure</i> | 17 207 141,82 | 17 826 887,72 | 18 081 602,92 | 17 525 784,64 | 17 865 209,28 |
| Pengeluaran Konsumsi LNPRT <i>NPISH Consumption Expenditure</i> | 205 928,44 | 226 727,21 | 266 607,59 | 263 168,35 | 246 430,84 |
| Pengeluaran Konsumsi Pemerintah <i>Government Consumption Expenditure</i> | 1 225 007,94 | 1 237 258,02 | 1 265 999,52 | 1 265 999,52 | 1 265 999,52 |
| Pembentukan Modal Tetap Bruto <i>Gross Fixed Capital Formation</i> | 8 103 301,08 | 8 368 094,47 | 8 610 107,51 | 8 463 101,79 | 8 697 737,52 |
| Perubahan Inventori <i>Changes in Inventories</i> | - 16 118,05 | - 19 341,65 | 25 275,67 | 39 405,11 | 11 994,39 |
| Net Ekspor Barang dan Jasa/ <i>Net Exports of Goods and Services</i> | 14 766 109,91 | 15 349 110,87 | 16 525 275,22 | 17 468 352,45 | 18 932 476,38 |
| Produk Domestik Bruto/ Gross Domestic Product | 41 491 371,15 | 42 988 736,63 | 44 774 868,44 | 44 926 177,70 | 46 921 263,50 |

Catatan/Note: *Angka Sementara/Preliminary Figure

**Angka Sangat Sementara/Very Preliminary Figures

Sumber/Source: BPS, berbagai sensus, survei, dan sumber lain/BPS-Statistic Indonesia, various census, survey, and other sources

Tabel 12.8 **Distribusi Persentase Produk Domestik Regional Bruto Atas Dasar Harga Berlaku Menurut Pengeluaran di Kabupaten Indragiri Hilir, 2017-2021**
Percentage Distribution of Gross Regional Domestic Product at Current Market Prices by Type of Expenditure in Indragiri Hilir, 2017-2021

| Jenis Pengeluaran Type of Expenditure | 2017 | 2018 | 2019 | 2020* | 2021** |
|--|---------------|---------------|---------------|---------------|---------------|
| (1) | (2) | (3) | (4) | (5) | (6) |
| Pengeluaran Konsumsi Rumah Tangga Household Consumption Expenditure | 43,82 | 46,55 | 46,31 | 44,48 | 40,38 |
| Pengeluaran Konsumsi LNPRT NPISH Consumption Expenditure | 0,54 | 0,62 | 0,72 | 0,70 | 0,58 |
| Pengeluaran Konsumsi Pemerintah Government Consumption Expenditure | 2,80 | 2,89 | 3,17 | 3,10 | 2,76 |
| Pembentukan Modal Tetap Bruto Gross Fixed Capital Formation | 23,08 | 24,64 | 25,03 | 23,92 | 22,62 |
| Perubahan Inventori Changes in Inventories | -0,03 | -0,05 | 0,09 | 0,15 | 0,03 |
| Net Ekspor Barang dan Jasa/ Net Exports of Goods and Services | 29,79 | 25,36 | 24,69 | 27,66 | 33,63 |
| Produk Domestik Bruto/ Gross Domestic Product | 100,00 | 100,00 | 100,00 | 100,00 | 100,00 |

Catatan/Note: *Angka Sementara/Preliminary Figure

**Angka Sangat Sementara/Very Preliminary Figures

Sumber/Source: BPS, berbagai sensus, survei, dan sumber lain/BPS-Statistik Indonesia, various census, survey, and other sources

Tabel 12.9 **Laju Implisit Produk Domestik Regional Bruto Seri 2010 Kabupaten Indragiri Hilir Menurut Pengeluaran (2010 = 100) di Kabupaten Indragiri Hilir, 2017-2021**
Table 12.9 **Implicit Growth Rate of Gross Regional Domestic Product Series 2010 of Indragiri Hilir Regency by Expenditure (2010 = 100), 2017-2021**

| Jenis Pengeluaran Type of Expenditure | | 2017 | 2018 | 2019 | 2020* | 2021** |
|--|---|-------------|--------------|-------------|-------------|-------------|
| (1) | | (2) | (3) | (4) | (5) | (6) |
| 1. | Pengeluaran Konsumsi Rumah Tangga <i>Household Consumption Expenditure</i> | 2,46 | 1,37 | 2,18 | 2,76 | 0,44 |
| 2. | Pengeluaran Konsumsi LNPRT <i>NPISH Consumption Expenditure</i> | 4,82 | 3,18 | 2,16 | 2,05 | 0,73 |
| 3. | Pengeluaran Konsumsi Pemerintah <i>Government Consumption Expenditure</i> | 5,95 | 0,99 | 11,79 | 10,02 | 0,19 |
| 4. | Pembentukan Modal Tetap Bruto <i>Gross Fixed Capital Formation</i> | 7,54 | 2,20 | 2,85 | 0,83 | 3,79 |
| 5. | Perubahan Inventori <i>Changes in Inventories</i> | 147,87 | 25,00 | 30,29 | 12,98 | -26,57 |
| 6. | Net Ekspor Barang dan Jasa/ <i>Net Exports of Goods and Services</i> | -2,05 | -5,71 | -5,30 | -0,87 | 7,06 |
| Produk Domestik Regional Bruto (PDRB)/ Gross Domestik Regional Product (GDRP) | | 1,65 | -4,54 | 0,08 | 0,08 | 0,08 |

Catatan/Note: *Angka Sementara/Preliminary Figure

**Angka Sangat Sementara/Very Preliminary Figures

Sumber/Source: BPS, berbagai sensus, survei, dan sumber lain/BPS-Statistic Indonesia, various census, survey, and other sources

PERBANDINGAN ANTARKABUPATEN/KOTA

REGENCY/MUNICIPAL COMPARISON

PERBANDINGAN STATISTIK DI BEBERAPA KAUBUPATEN

Statistics Comparison
on Selected Regency



Indragiri Hilir **654,9**
ribu/thousand

Rokan Hilir **637,2**
ribu/thousand



Indragiri Hilir **67,98**
tahun/years

Kep. Meranti **67,68**
tahun/years



Indragiri Hilir **66,63**

Kep. Meranti **65,70**



Indragiri Hilir **2,66**
persen/percent

Rokan Hulu **2,25**
persen/percent



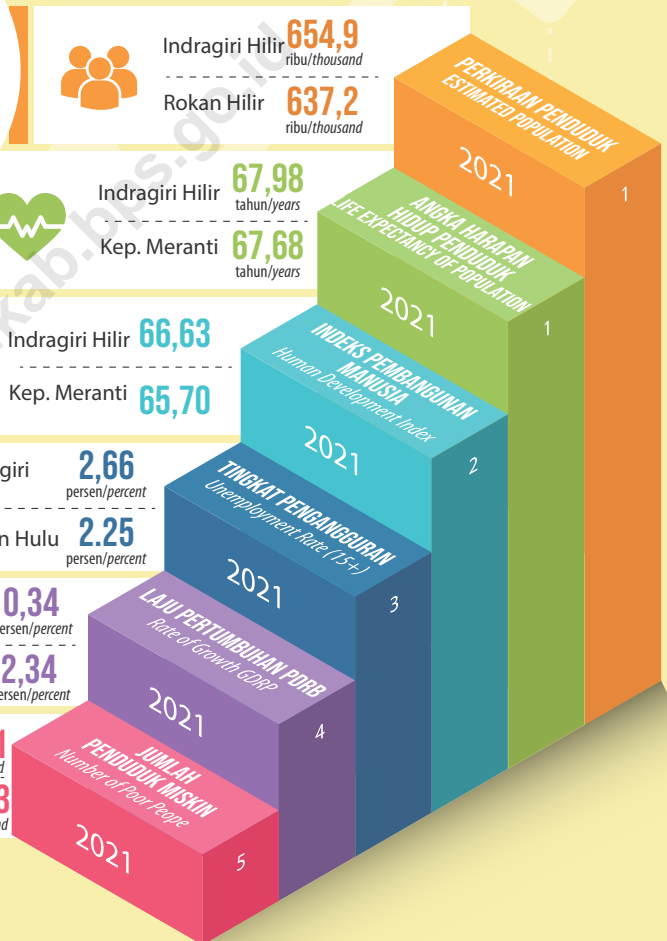
Indragiri Hilir **0,34**
persen/percent

Pelalawan **2,34**
persen/percent



Indragiri Hilir **44,61**
ribu/thousand

Pelalawan **49,33**
ribu/thousand



PENJELASAN TEKNIS

1. Indeks Pembangunan Manusia (IPM) menjelaskan bagaimana penduduk dapat mengakses hasil pembangunan dalam memperoleh pendapatan kesehatan pendidikan dan sebagainya. IPM diperkenalkan oleh UNDP pada tahun 1990 dan dipublikasikan secara berkala dalam laporan tahunan Human Development Report (HDR). IPM dibentuk oleh 3 (tiga) dimensi dasar: Umur panjang dan hidup sehat; pengetahuan; dan standar hidup layak.
2. Umur panjang dan hidup sehat digambarkan oleh Angka Harapan Hidup saat lahir (AHH) yaitu jumlah tahun yang diharapkan dapat dicapai oleh bayi yang baru lahir untuk hidup dengan asumsi bahwa pola angka kematian menurut umur pada saat kelahiran sama sepanjang usia bayi.
3. Pengetahuan diukur melalui indikator Rata-rata Lama Sekolah dan Harapan Lama Sekolah. Rata-rata Lama Sekolah (RLS) adalah rata-rata lamanya (tahun) penduduk usia 25 tahun ke atas dalam menjalani pendidikan formal. Harapan Lama Sekolah (HLS) didefinisikan sebagai lamanya (tahun) sekolah formal yang diharapkan akan dirasakan

TECHNICAL NOTES

1. *The Human Development Index (HDI) explains how people can access development results in obtaining income health education and so forth. HDI was introduced by United Nations Development Programme (UNDP) in 1990 and published periodically in the annual report of the Human Development Report. HDI was formed by three basic dimensions: a long and healthy life; knowledge; and a decent standard of living.*
2. *Longevity and healthy life depicted by Life Expectancy at birth (AHH) the number of years that is expected to be reached by the newborn's life with the assumption that the pattern of mortality by age at the birth of the same throughout the life of the baby.*
3. *Knowledge is measured through indicators Average Length Hope School and Old School. Means Years of Schooling (MYS) is the average duration (years) of the population aged 25 years and over in undergoing formal education. Expected Years of Schooling (EYS) is defined as the duration (years) of formal schools are expected to be felt by children at a certain age in*

- oleh anak pada umur tertentu di masa mendatang.
4. Standar hidup yang layak digambarkan oleh pengeluaran per kapita disesuaikan yang ditentukan dari nilai pengeluaran per kapita dan paritas daya beli.
5. IPM dihitung berdasarkan rata-rata geometrik indeks kesehatan indeks pengetahuan dan indeks pengeluaran. Penghitungan ketiga indeks ini dilakukan dengan melakukan standardisasi dengan nilai minimum dan maksimum masing-masing komponen indeks.
6. Sumber data Angka Harapan Hidup saat lahir adalah Sensus Penduduk 2010 (SP-2010) Proyeksi Penduduk dan Survei Penduduk Antar Sensus (SUPAS). Sumber data Angka Harapan Lama Sekolah Rata-rata Lama Sekolah dan Pengeluaran Perkapita Disesuaikan adalah Survei Sosial Ekonomi Nasional (SUSENAS)
7. Capaian pembangunan manusia di suatu wilayah pada waktu tertentu dapat dikelompokkan ke dalam empat kelompok. Pengelompokan ini bertujuan untuk mengorganisasikan wilayah-wilayah menjadi kelompok-kelompok yang sama dalam dalam hal pembangunan manusia.
- the future.*
4. *Decent standard of living described by expenditure per capita adjusted which is determined from the value of expenditure per capita and purchasing power parity.*
5. *The HDI is calculated based on the geometric mean index of health knowledge index and the index of expenditures. Counting the three indexes is done by standardizing the minimum and maximum values of each component of the index.*
6. *Data sources Life Expectancy at birth is the 2010 Population Census (SP-2010) Population Projections and the Inter- Census Population Survey (SUPAS). The data source Expected Years of Schooling Mean Years of Schooling and Expenditure Per Capita Adjusted is the National Socioeconomic Survey (SUSENAS)*
7. *The achievement of human development in an area at a particular time can be grouped into four groups. This grouping aims to organize the territories into groups in the same in terms of human development.*

- | | |
|---|--|
| <ol style="list-style-type: none"> 1. "Sangat tinggi": $IPM \geq 80$; 2. "Tinggi": $70 \leq IPM < 80$; 3. "Sedang": $60 \leq IPM < 70$; 4. "Rendah": $IPM < 60$. | <ol style="list-style-type: none"> 1. "Very high": $IPM \geq 80$; 2. "High": $IPM \leq 70 < 80$; 3. "Moderate": $IPM \leq 60 < 70$; 4. "Low": $IPM < 60$. |
| <ol style="list-style-type: none"> 8. Garis Kemiskinan (GK) merupakan representasi dari jumlah rupiah minimum yang dibutuhkan untuk memenuhi kebutuhan pokok minimum makanan yang setara dengan 2.100 kilokalori per kapita per hari dan kebutuhan pokok bukan makanan. | <ol style="list-style-type: none"> 8. <i>Poverty Line (GK) is a representation of the rupiah amount minimally required to meet minimum basic needs of food equal to 2.100 kilocalories per capita per day and non-food basic needs.</i> |
| <ol style="list-style-type: none"> 9. Persentase penduduk miskin menggambarkan penduduk yang berada di bawah garis kemiskinan. | <ol style="list-style-type: none"> 9. <i>The percentage of poor people describe the population under the poverty line.</i> |
| <ol style="list-style-type: none"> 10. Indeks Pembangunan Gender (IPG) menggambarkan kesenjangan pencapaian pembangunan manusia antara laki-laki dan perempuan. Kesetaraan gender terjadi apabila nilai IPM sama dengan IPG. | |
| <ol style="list-style-type: none"> 11. Indeks Pemberdayaan Gender (IDG) mengukur partisipasi aktif laki-laki dan perempuan pada kegiatan ekonomi, politik, dan pengambilan keputusan. | |
| <ol style="list-style-type: none"> 12. Indeks Ketimpangan Gender (IKG) adalah indeks yang menjelaskan sejauh mana kehilangan pencapaian pembangunan dalam tiga aspek pembangunan manusia (kesehatan reproduksi, pemberdayaan, dan partisipasi ekonomi) sebagai akibat adanya ketimpangan gender. | |

ULASAN

Sensus Penduduk dilaksanakan 10 tahun sekali. Jumlah penduduk Provinsi Riau tahun 2021 menurut proyeksi penduduk interim 2020-2023 sebanyak 6.493.600 jiwa. Kabupaten/kota dengan jumlah penduduk terbanyak adalah Kota Pekanbaru yaitu 994.590 jiwa dan terkecil adalah Kabupaten Kepulauan Meranti yaitu 209.460 jiwa.

IPM tertinggi di Provinsi Riau tahun 2020 adalah Kota Pekanbaru sebesar 81,58 diikuti pada posisi kedua Kota Dumai sebesar 74,45 dan Kabupaten Siak diposisi ketiga sebesar 73,98. IPM Kabupaten Indragiri Hilir berada pada posisi kesebelas dari dua belas kabupaten/kota se-Provinsi Riau yaitu sebesar 66,63.

DESCRIPTION

Census of Population was undertaken 10 years. The population of Riau Province in 2020 according to the result of Interim population Projection recorded 6,493,600 persons Regency/municipality with the largest population is Pekanbaru Municipality which is 994,590 people and the smallest is Meranti Islands Regency is 209,460 inhabitants.

The highest Human Development Index in Riau Province 2020 is Pekanbaru Municipality is 81.58 followed by second position of Dumai Municipality equal to 74.45 and Siak Regency with third position of 73.98. HDI Indragiri Hilir Regency is in the eleventh position of twelve regencies/municipality in Riau Province that is equal to 66.63.

Gambar
Figures

13.1

**Jumlah Penduduk Miskin Menurut Kabupaten/Kota di
Provinsi Riau (ribu), 2017–2021**
**Number of Poor Population by Regency/Municipality in
Riau Province (thousand), 2017–2021**



Sumber/Source: BPS, Sensus Penduduk 2020/BPS- Statistics, Population Census 2020

Tabel 13.1 **Jumlah Penduduk Menurut Kabupaten/Kota di Provinsi Riau, 2016-2021**
Table 13.1 **Population by Regency/Municipality in Riau Province, 2016-2021**

| Kabupaten/Kota Regency/Municipality | 2016 ¹ | 2017 | 2018 |
|--|-------------------|------------------|------------------|
| (1) | (2) | (3) | (4) |
| Kuantan Singingi | 317 935 | 321 216 | 324 413 |
| Indragiri Hulu | 417 733 | 425 897 | 433 934 |
| Indragiri Hilir | 713 034 | 722 234 | 731 396 |
| Pelalawan | 417 498 | 438 788 | 460 780 |
| Siak | 453 052 | 465 414 | 477 670 |
| Kampar | 812 702 | 832 387 | 851 837 |
| Rokan Hulu | 616 466 | 641 208 | 666 410 |
| Bengkalis | 551 683 | 559 081 | 566 228 |
| Rokan Hilir | 662 242 | 679 663 | 697 218 |
| Kepulauan Meranti | 182 152 | 183 297 | 184 372 |
| Kota Pekanbaru | 1 064 566 | 1 091 088 | 1 117 359 |
| Kota Dumai | 291 908 | 297 638 | 303 292 |
| Provinsi Riau | 6 500 971 | 6 657 911 | 6 814 909 |

Lanjutan Tabel/Continued Table 13.1

| Kabupaten/Kota Regency/Municipality | 2019 | 2020 | 2021 ¹ |
|--|------------------|------------------|-------------------|
| (1) | (5) | (6) | (7) |
| Kuantan Singingi | 327 316 | 334 943 | 339,89 |
| Indragiri Hulu | 441 789 | 444 548 | 453,24 |
| Indragiri Hilir | 740 598 | 654 909 | 658,03 |
| Pelalawan | 483 622 | 390 046 | 399,26 |
| Siak | 489 996 | 457 940 | 466,68 |
| Kampar | 871 117 | 841 332 | 857,75 |
| Rokan Hulu | 692 120 | 561 385 | 570,95 |
| Bengkalis | 573 003 | 565 569 | 573,50 |
| Rokan Hilir | 714 497 | 637 161 | 646,79 |
| Kepulauan Meranti | 185 516 | 206 116 | 209,46 |
| Kota Pekanbaru | 1 143 359 | 982 356 | 994,59 |
| Kota Dumai | 308 812 | 316 782 | 323,45 |
| Provinsi Riau | 6 971 745 | 6 394 087 | 6 493,60 |

Catatan/Note: ¹ Tahun 2021 dalam ribuan jiwa

Sumber/Source: BPS Provinsi Riau / BPS, Riau Province

Tabel
Table 13.2

Laju Pertumbuhan Produk Domestik Regional Bruto Atas Dasar Harga Konstan 2010 Kabupaten/Kota di Provinsi Riau (persen), 2017–2021
Rate of Growth of Gross Regional Domestic Products at Constant 2010 Prices by Regency/Municipality in Riau Province (percent), 2017–2021

| Kabupaten/Kota Regency/Municipality | 2016 | 2017 | 2018 | 2019 | 2020 | 2021 |
|--|-------------|-------------|-------------|-------------|--------------|-------------|
| (1)(7) | (2) | (3) | (4) | (5) | (6) | (7) |
| Kuantan Singingi | 3,89 | 4,37 | 4,66 | 4,58 | 0,97 | 3,55 |
| Indragiri Hulu | 3,69 | 3,98 | 3,49 | 3,78 | -0,12 | 4,51 |
| Indragiri Hilir | 4,68 | 4,52 | 3,61 | 4,15 | 0,34 | 4,44 |
| Pelalawan | 2,96 | 4,06 | 3,63 | 3,88 | 2,25 | 4,07 |
| Siak | 0,35 | 0,92 | 1,09 | 1,47 | -0,10 | 2,31 |
| Kampar | 2,80 | 2,97 | 1,91 | 3,86 | -0,90 | 3,45 |
| Rokan Hulu | 4,77 | 5,38 | 4,18 | 4,92 | 1,52 | 4,98 |
| Bengkalis | -2,54 | -1,72 | -1,69 | -1,89 | -3,30 | 0,51 |
| Rokan Hilir | 1,97 | 1,56 | -0,28 | 0,65 | -0,96 | 1,67 |
| Kepulauan Meranti | 3,20 | 3,29 | 4,03 | 2,64 | 0,43 | 2,56 |
| Kota Pekanbaru | 5,68 | 6,12 | 5,39 | 5,99 | -4,41 | 5,24 |
| Kota Dumai | 4,14 | 4,46 | 5,34 | 5,60 | -1,04 | 5,98 |
| Provinsi Riau | 2,18 | 2,66 | 2,35 | 2,81 | -1,13 | 3,36 |

Sumber/Source: Badan Pusat Statistik (BPS) Provinsi Riau/BPS- Statistics of Riau Province

Tabel
Table 13.3

**Jumlah Penduduk Miskin Menurut Kabupaten/Kota di
Provinsi Riau (ribu), 2017–2021**
**Number of Poor Population by Regency/Municipality in Riau
Province (thousand), 2017–2021**

| Kabupaten/Kota Regency/Municipality | 2017 | 2018 | 2019 | 2020 | 2021 |
|--|---------------|---------------|---------------|---------------|---------------|
| (1) | (2) | (3) | (4) | (5) | (6) |
| Kuantan Singingi | 31,95 | 32,10 | 31,22 | 29,34 | 28,90 |
| Indragiri Hulu | 29,42 | 27,22 | 26,66 | 26,66 | 27,35 |
| Indragiri Hilir | 55,40 | 51,42 | 48,29 | 44,29 | 44,61 |
| Pelalawan | 44,40 | 44,29 | 45,98 | 45,88 | 49,30 |
| Siak | 26,83 | 25,81 | 24,49 | 25,38 | 25,77 |
| Kampar | 66,33 | 69,32 | 66,81 | 65,30 | 68,74 |
| Rokan Hulu | 69,24 | 72,28 | 72,21 | 73,35 | 74,73 |
| Bengkalis | 38,19 | 35,11 | 35,83 | 36,96 | 37,66 |
| Rokan Hilir | 53,19 | 48,92 | 49,80 | 48,85 | 51,97 |
| Kepulauan Meranti | 53,05 | 51,17 | 49,89 | 47,10 | 48,50 |
| Kota Pekanbaru | 33,09 | 31,62 | 28,60 | 30,40 | 32,73 |
| Kota Dumai | 13,53 | 11,19 | 10,95 | 9,88 | 10,57 |
| Provinsi Riau | 514,62 | 500,44 | 490,72 | 483,39 | 500,81 |

Sumber/Source: Badan Pusat Statistik (BPS) Provinsi Riau/BPS- Statistics of Riau Province

Tabel 13.4 Garis Kemiskinan Menurut Kabupaten/Kota di Provinsi Riau (ribu), 2017–2021
Table *Poverty Line by Regency/Municipality in Riau Province (thousand), 2017–2021*

| Kabupaten/Kota Regency/Municipality | 2017 | 2018 | 2019 | 2020 | 2021 |
|--|----------------|----------------|----------------|----------------|----------------|
| (1) | (2) | (3) | (4) | (5) | (6) |
| Kuantan Singingi | 497 747 | 521 591 | 545 403 | 580 453 | 599 163 |
| Indragiri Hulu | 432 589 | 457 871 | 474 298 | 522 110 | 549 563 |
| Indragiri Hilir | 368 134 | 435 202 | 450 728 | 495 305 | 518 283 |
| Pelalawan | 487 648 | 515 581 | 534 078 | 585 728 | 618 738 |
| Siak | 414 501 | 431 814 | 443 868 | 473 128 | 489 467 |
| Kampar | 398 138 | 419 306 | 434 601 | 460 991 | 477 603 |
| Rokan Hulu | 446 901 | 467 343 | 488 401 | 532 643 | 551 351 |
| Bengkalis | 496 657 | 508 633 | 533 123 | 581 416 | 604 925 |
| Rokan Hilir | 367 338 | 371 067 | 388 701 | 418 473 | 437 398 |
| Kepulauan Meranti | 445 025 | 462 535 | 483 377 | 520 955 | 542 599 |
| Kota Pekanbaru | 473 788 | 499 852 | 516 368 | 589 281 | 613 183 |
| Kota Dumai | 403 244 | 418 597 | 439 152 | 484 609 | 509 002 |
| Provinsi Riau | 456 493 | 479 944 | 500 612 | 544 057 | 565 937 |

Sumber/Source: Badan Pusat Statistik (BPS) Provinsi Riau/BPS- Statistics of Riau Province

Tabel
Table 13.5

Tingkat Pengangguran Terbuka (TPT) Menurut Kabupaten/Kota di Provinsi Riau, 2017 - 2021
Unemployment Rate (UR) by Regency/Municipality in Riau Province, 2017- 2021

| Kabupaten/Kota Regency/Municipality | 2017 ¹ | 2018 ² | 2019 ² | 2020 ² | 2021 ² |
|--|-------------------|-------------------|-------------------|-------------------|-------------------|
| (1) | (2) | (3) | (4) | (5) | (6) |
| Kuantan Singingi | 6,50 | 5,79 | 4,82 | 5,21 | 2,06 |
| Indragiri Hulu | 4,73 | 4,53 | 4,79 | 4,91 | 3,32 |
| Indragiri Hilir | 4,08 | 3,96 | 4,55 | 4,35 | 2,66 |
| Pelalawan | 3,55 | 5,12 | 4,67 | 5,99 | 2,34 |
| Siak | 5,60 | 4,06 | 4,13 | 5,80 | 4,34 |
| Kampar | 5,93 | 5,19 | 5,65 | 6,15 | 4,27 |
| Rokan Hulu | 6,17 | 5,23 | 4,51 | 4,42 | 2,25 |
| Bengkalis | 8,62 | 9,76 | 9,28 | 9,31 | 6,63 |
| Rokan Hilir | 4,59 | 5,82 | 4,79 | 4,80 | 3,25 |
| Kepulauan Meranti | 4,54 | 6,47 | 5,93 | 7,94 | 4,43 |
| Kota Pekanbaru | 8,91 | 8,11 | 7,74 | 8,56 | 8,29 |
| Kota Dumai | 8,94 | 5,87 | 6,30 | 8,19 | 6,29 |
| Provinsi Riau | 6,22 | 5,98 | 5,76 | 6,32 | 4,42 |

Catatan/Note: -Data tidak tersedia sampai level kabupaten/kota/Data not available up to level Regency/Municipality

¹Estimasi menggunakan Proyeksi Penduduk 2010-2035/Estimation uses Population Projection 2010-2035

²Estimasi menggunakan Backcast SUPAS 2015/Estimation uses Backcast form the 2015 SUPAS

Sumber/Source: Badan Pusat Statistik (BPS) Provinsi Riau/BPS- Statistics of Riau Province

Tabel
Table 13.6**Indeks Pembangunan Manusia (IPM) menurut Kabupaten/
Kota di Provinsi Riau, 2017 – 2021**
*Human Development Index (HDI) by Regency/Municipality
in Riau Province, 2017- 2021*

| Kabupaten/Kota Regency/Municipality | 2017 | 2018 | 2019 | 2020 | 2021 |
|--|--------------|--------------|--------------|--------------|--------------|
| (1) | (2) | (3) | (4) | (5) | (6) |
| Kuantan Singingi | 69,53 | 69,96 | 70,78 | 70,31 | 70,60 |
| Indragiri Hulu | 68,97 | 69,66 | 70,05 | 69,83 | 70,01 |
| Indragiri Hilir | 66,17 | 66,51 | 66,84 | 66,54 | 66,63 |
| Pelalawan | 70,59 | 71,44 | 71,85 | 71,56 | 72,08 |
| Siak | 73,18 | 73,73 | 74,07 | 73,68 | 73,98 |
| Kampar | 72,19 | 72,50 | 73,15 | 72,83 | 73,02 |
| Rokan Hulu | 68,67 | 69,36 | 69,93 | 69,38 | 69,67 |
| Bengkalis | 72,27 | 72,94 | 73,44 | 73,46 | 73,58 |
| Rokan Hilir | 67,84 | 68,73 | 69,40 | 68,93 | 69,34 |
| Kepulauan Meranti | 64,70 | 65,23 | 65,93 | 65,5 | 65,70 |
| Kota Pekanbaru | 79,97 | 80,66 | 81,35 | 81,32 | 81,58 |
| Kota Dumai | 73,46 | 74,06 | 74,64 | 74,4 | 74,75 |
| Provinsi Riau | 71,79 | 72,44 | 73,00 | 72,71 | 72,94 |

Sumber/Source: Badan Pusat Statistik (BPS) Provinsi Riau/BPS- Statistics of Riau Province

Tabel 13.7 Indeks Pembangunan Gender (IPG) menurut Kabupaten/ Kota di Provinsi Riau, 2017 – 2021
Gender Development Index (GDI) by Regency/Municipality in Riau Province, 2017 - 2021

| Kabupaten/Kota Regency/Municipality | 2017 | 2018 | 2019 | 2020 | 2021 |
|--|--------------|--------------|--------------|--------------|--------------|
| (1) | (2) | (3) | (4) | (5) | (6) |
| Kuantan Singingi | 89,71 | 90,06 | 90,57 | 90,16 | 90,06 |
| Indragiri Hulu | 86,58 | 86,61 | 87,33 | 86,94 | 86,69 |
| Indragiri Hilir | 81,80 | 82,37 | 82,57 | 82,34 | 82,37 |
| Pelalawan | 88,50 | 88,50 | 88,51 | 88,06 | 88,73 |
| Siak | 88,41 | 88,52 | 88,58 | 88,62 | 88,69 |
| Kampar | 89,22 | 89,29 | 89,83 | 89,52 | 89,79 |
| Rokan Hulu | 81,84 | 81,85 | 82,13 | 81,88 | 82,12 |
| Bengkalis | 89,81 | 89,96 | 90,08 | 90,07 | 90,10 |
| Rokan Hilir | 84,73 | 84,86 | 85,22 | 84,91 | 84,65 |
| Kepulauan Meranti | 85,30 | 85,90 | 86,2 | 86,30 | 86,45 |
| Kota Pekanbaru | 92,86 | 92,97 | 93,12 | 93,01 | 93,27 |
| Kota Dumai | 90,52 | 90,82 | 90,86 | 90,66 | 90,72 |
| Provinsi Riau | 88,17 | 88,37 | 88,43 | 88,10 | 88,38 |

Catatan/Note: -Data tidak tersedia sampai level kabupaten/kota/Data not available up to level Regency/Municipality
 *Angka Sementara/Preliminary Figures

Sumber/Source: Badan Pusat Statistik (BPS) Provinsi Riau/BPS- Statistics of Riau Province

Tabel 13.8
Table

**Indeks Pemberdayaan Gender (IDG) menurut Kabupaten/
Kota di Provinsi Riau, 2017– 2021**
*Gender Empowerment Index (GEI) by Regency/Municipality
in Riau Province, 2017- 2021*

| Kabupaten/Kota Regency/Municipality | 2017 | 2018 | 2019 | 2020 | 2021 |
|--|--------------|--------------|--------------|--------------|--------------|
| (1) | (2) | (3) | (4) | (5) | (6) |
| Kuantan Singingi | 59,55 | 61,63 | 57,64 | 57,12 | 56,32 |
| Indragiri Hulu | 62,79 | 59,00 | 52,65 | 51,71 | 51,46 |
| Indragiri Hilir | 59,43 | 59,59 | 64,83 | 64,45 | 64,50 |
| Pelalawan | 53,48 | 54,59 | 47,45 | 49,99 | 49,48 |
| Siak | 42,02 | 45,58 | 42,77 | 42,38 | 42,19 |
| Kampar | 60,80 | 61,18 | 54,41 | 54,95 | 53,62 |
| Rokan Hulu | 60,75 | 62,48 | 52,81 | 52,08 | 51,71 |
| Bengkalis | 52,64 | 53,53 | 54,27 | 54,10 | 53,50 |
| Rokan Hilir | 49,86 | 49,99 | 62,23 | 62,59 | 61,94 |
| Kepulauan Meranti | 62,82 | 64,86 | 62,57 | 62,06 | 61,88 |
| Kota Pekanbaru | 65,83 | 61,05 | 67,79 | 69,23 | 68,63 |
| Kota Dumai | 59,49 | 59,90 | 56,78 | 52,97 | 52,54 |
| Provinsi Riau | 75,36 | 75,73 | 69,17 | 68,70 | 70,59 |

Catatan/Note: -Data tidak tersedia sampai level kabupaten/kota/Data not available up to level Regency/Municipality

Sumber/Source: Badan Pusat Statistik (BPS) Provinsi Riau/BPS- Statistics of Riau Province

Tabel 13.9 Indeks Ketimpangan Gender (IKG) menurut Kabupaten/ Kota di Provinsi Riau, 2017 – 2021
Gender Inequality Index (GII) by Regency/Municipality in Riau Province, 2017- 2021

| Kabupaten/Kota Regency/Municipality | 2016 | 2017 | 2018 | 2019 | 2020 |
|--|--------------|--------------|--------------|--------------|------------|
| (1) | (2) | (3) | (4) | (5) | (6) |
| Kuantan Singingi | - | 0,571 | 0,577 | 0,611 | ... |
| Indragiri Hulu | - | 0,520 | 0,511 | 0,584 | ... |
| Indragiri Hilir | - | 0,598 | 0,601 | 0,566 | ... |
| Pelalawan | - | 0,588 | 0,563 | 0,829 | ... |
| Siak | - | 0,561 | 0,486 | 0,530 | ... |
| Kampar | - | 0,500 | 0,471 | 0,510 | ... |
| Rokan Hulu | - | 0,528 | 0,525 | 0,572 | ... |
| Bengkalis | - | 0,496 | 0,484 | 0,478 | ... |
| Rokan Hilir | - | 0,585 | 0,592 | 0,539 | ... |
| Kepulauan Meranti | - | 0,524 | 0,463 | 0,481 | ... |
| Kota Pekanbaru | - | 0,159 | 0,300 | 0,196 | ... |
| Kota Dumai | - | 0,401 | 0,304 | 0,332 | ... |
| Provinsi Riau | 0,462 | 0,456 | 0,458 | 0,471 | ... |

Catatan/Note: -Data tidak tersedia sampai level kabupaten/kota/Data not available up to level Regency/Municipality
 Sumber/Source: Badan Pusat Statistik (BPS) Provinsi Riau/BPS- Statistics of Riau Province

Tabel
Table 13.10**Angka Harapan Hidup (AHH) Menurut Kabupaten/Kota di
Provinsi Riau, 2017 - 2021**
*Life Expectancy by Regency/Municipality in Riau Province,
2017 - 2021*

| Kabupaten/Kota Regency/Municipality | 2017 | 2018 | 2019 | 2020 | 2021 |
|--|--------------|--------------|--------------|-------------|--------------|
| (1) | (2) | (3) | (4) | (5) | (6) |
| Kuantan Singingi | 67,99 | 68,17 | 68,44 | 68,55 | 68,60 |
| Indragiri Hulu | 69,83 | 69,97 | 70,20 | 70,25 | 70,26 |
| Indragiri Hilir | 67,07 | 67,32 | 67,66 | 67,85 | 67,98 |
| Pelalawan | 70,54 | 70,74 | 71,03 | 71,16 | 71,24 |
| Siak | 70,64 | 70,79 | 71,03 | 71,11 | 71,13 |
| Kampar | 70,16 | 70,35 | 70,64 | 70,76 | 70,83 |
| Rokan Hulu | 69,31 | 69,55 | 69,89 | 70,06 | 70,18 |
| Bengkalis | 70,69 | 70,85 | 71,11 | 71,2 | 71,24 |
| Rokan Hilir | 69,66 | 69,87 | 70,17 | 70,3 | 70,39 |
| Kepulauan Meranti | 66,99 | 67,21 | 67,53 | 67,68 | 67,78 |
| Kota Pekanbaru | 71,75 | 71,94 | 72,22 | 72,34 | 72,41 |
| Kota Dumai | 70,37 | 70,55 | 70,82 | 70,93 | 70,98 |
| Provinsi Riau | 70,97 | 70,99 | 71,48 | 71,6 | 71,67 |

Sumber/Source: Badan Pusat Statistik (BPS) Provinsi Riau/BPS- Statistics of Riau Province

Tabel
Table 13.11

Harapan Lama Sekolah (HLS) Menurut Kabupaten/Kota di Provinsi Riau, 2017 - 2021
Expected Years of Schooling (EYS) by Regency/Municipality in Riau Province, 2017 - 2021

| Kabupaten/Kota Regency/Municipality | 2017 | 2018 | 2019 | 2020 | 2021 |
|--|--------------|--------------|--------------|-------------|--------------|
| (1) | (2) | (3) | (4) | (5) | (6) |
| Kuantan Singingi | 13,26 | 13,27 | 13,32 | 13,33 | 13,34 |
| Indragiri Hulu | 12,29 | 12,32 | 12,35 | 12,36 | 12,46 |
| Indragiri Hilir | 11,88 | 11,89 | 11,90 | 11,91 | 11,93 |
| Pelalawan | 11,89 | 12,16 | 12,17 | 12,24 | 12,41 |
| Siak | 12,72 | 12,73 | 12,75 | 12,76 | 12,81 |
| Kampar | 13,20 | 13,21 | 13,45 | 13,46 | 13,55 |
| Rokan Hulu | 12,81 | 12,82 | 12,83 | 12,84 | 12,85 |
| Bengkalis | 12,73 | 12,83 | 12,86 | 12,87 | 12,88 |
| Rokan Hilir | 12,25 | 12,63 | 12,67 | 12,68 | 12,76 |
| Kepulauan Meranti | 12,77 | 12,78 | 12,81 | 12,82 | 12,83 |
| Kota Pekanbaru | 14,93 | 15,34 | 15,37 | 15,54 | 15,55 |
| Kota Dumai | 12,97 | 12,98 | 13,1 | 13,12 | 13,31 |
| Provinsi Riau | 13,03 | 13,11 | 13,14 | 13,2 | 13,28 |

Sumber/Source: Badan Pusat Statistik (BPS) Provinsi Riau/BPS- Statistics of Riau Province

Tabel
Table 13.12**Rata-rata lama sekolah (RLS) Menurut Kabupaten/Kota di Provinsi Riau, 2017 - 2021**
Means Years of Schooling (MYS) by Regency/Municipality in Riau Province, 2017 - 2021

| Kabupaten/Kota Regency/Municipality | 2017 | 2018 | 2019 | 2020 | 2021 |
|--|-------------|-------------|-------------|-------------|-------------|
| (1) | (2) | (3) | (4) | (5) | (6) |
| Kuantan Singingi | 8,20 | 8,31 | 8,58 | 8,59 | 8,75 |
| Indragiri Hulu | 7,89 | 8,16 | 8,17 | 8,38 | 8,39 |
| Indragiri Hilir | 7,18 | 7,19 | 7,22 | 7,23 | 7,24 |
| Pelalawan | 8,19 | 8,44 | 8,49 | 8,5 | 8,70 |
| Siak | 9,40 | 9,64 | 9,65 | 9,66 | 9,86 |
| Kampar | 9,09 | 9,10 | 9,25 | 9,26 | 9,27 |
| Rokan Hulu | 8,18 | 8,37 | 8,38 | 8,39 | 8,54 |
| Bengkalis | 8,89 | 9,21 | 9,41 | 9,69 | 9,70 |
| Rokan Hilir | 7,89 | 8,15 | 8,24 | 8,25 | 8,26 |
| Kepulauan Meranti | 7,47 | 7,48 | 7,51 | 7,7 | 7,84 |
| Kota Pekanbaru | 11,21 | 11,22 | 11,43 | 11,68 | 11,92 |
| Kota Dumai | 9,67 | 9,84 | 9,85 | 10,07 | 10,14 |
| Provinsi Riau | 8,59 | 8,76 | 9,03 | 9,14 | 9,19 |

Sumber/Source: Badan Pusat Statistik (BPS) Provinsi Riau/BPS- Statistics of Riau Province

Tabel 13.13 **Pengeluaran Per Kapita yang Disesuaikan Menurut Kabupaten/Kota di Provinsi Riau, 2017 - 2021**
Adjusted Per Capita Expenditure by Regency/Municipality in Riau Province, 2017 – 2021

| Kabupaten/Kota Regency/Municipality | 2017 | 2018 | 2019 | 2020 | 2021 |
|--|---------------|---------------|---------------|---------------|---------------|
| (1) | (2) | (3) | (4) | (5) | (6) |
| Kuantan Singingi | 10 274 | 10 476 | 10 820 | 10 243 | 10 309 |
| Indragiri Hulu | 10 223 | 10 481 | 10 738 | 10 202 | 10 260 |
| Indragiri Hilir | 10 041 | 10 254 | 10 382 | 9 954 | 9 945 |
| Pelalawan | 11 725 | 11 894 | 12 149 | 11 606 | 11 672 |
| Siak | 11 898 | 12 119 | 12 347 | 11 799 | 11 807 |
| Kampar | 10 912 | 11 128 | 11 232 | 10 796 | 10 858 |
| Rokan Hulu | 9 303 | 9 608 | 9 979 | 9 374 | 9 406 |
| Bengkalis | 11 530 | 11 640 | 11 753 | 11 331 | 11 415 |
| Rokan Hilir | 9 250 | 9 316 | 9 672 | 9 162 | 9 417 |
| Kepulauan Meranti | 7 673 | 7 978 | 8 358 | 7 790 | 7 780 |
| Kota Pekanbaru | 14 547 | 14 778 | 15 206 | 14 433 | 14 360 |
| Kota Dumai | 11 699 | 12 063 | 12 453 | 11 751 | 11 818 |
| Provinsi Riau | 10 677 | 10 968 | 11 255 | 10 675 | 10 736 |

Sumber/Source: Badan Pusat Statistik (BPS) Provinsi Riau/BPS- Statistics of Riau Province

ST 2023

SENSUS PERTANIAN

BerAKHLAK

Berorientasi Pelayanan Akuntabel Kompeten
Harmonis Loyal Adaptif Kolaboratif

DATA

MENCERDASKAN BANGSA

Enlighten The Nation



**Badan Pusat Statistik
Kabupaten Indragiri Hilir**

BPS-Statistics of Indragiri Hilir Regency

Jl. Praja Sakti (Bunga) No.11 Tembilahan 29211
Telp. : (0768) 22489. e-mail : bps1403@gmail.com
Homepage : <http://inhilkab.bps.go.id>

ISSN 0215-3831



9 770215 383007