

Katalog / Catalog : 1102002.1217

KABUPATEN SAMOSIR DALAM ANGKA *SAMOSIR REGENCY IN FIGURES* 2022



BADAN PUSAT STATISTIK
KABUPATEN SAMOSIR
BPS-Statistics of Samsir Regency



**KABUPATEN
SAMOSIR
DALAM ANGKA
SAMOSIR REGENCY
IN FIGURES
2022**

KABUPATEN SAMOSIR DALAM ANGKA
Samosir Regency in Figures
2022

ISSN: 2301-976X

No. Publikasi/*Publication Number*: 12170.2201

Katalog /*Catalog*: 1102001.1217

Ukuran Buku/*Book Size*: 14,8 cm x 21 cm

Jumlah Halaman/*Number of Pages* : lviii + 408 hal/*pages*

Naskah/*Manuscript*:

BPS Kabupaten Samosir

BPS-Statistics of Samosir Regency

Penyunting/*Editor*:

BPS Kabupaten Samosir

BPS-Statistics of Samosir Regency

Desain Kover/*Cover Design*:

Seksi Integrasi Pengolahan dan Diseminasi Statistik

Section of Integration Processing and Statistics Dissemination

Ilustrasi Kover/*Cover Illustration*:

Danau Toba/*Lake Toba*

Diterbitkan oleh/*Published by*:

©BPS Kabupaten Samosir/*BPS-Statistics of Samosir Regency*

Dicetak oleh/*Printed by*:

CV. Rilis Grafika

Dilarang mengumumkan, mendistribusikan, mengomunikasikan, dan/atau menggandakan sebagian atau seluruh isi buku ini untuk tujuan komersil tanpa izin tertulis dari Badan Pusat Statistik.

Prohibited to announce, distribute, communicate, and/or copy part or all of this book for commercial purpose without permission from BPS-Statistics Indonesia.

TIM PENYUSUN/TEAM MEMBERS

Pengarah/Director

Freddy Situngkir, S.Si., M.Si.

Penanggung Jawab/Persons in Charge

Freddy Situngkir, S.Si., M.Si.

Penyunting/Editors

Wivo Prawiska Sinaga, SST.

Pengolah Data dan Penulis Naskah/Data Processing and Authors

Wivo Prawiska Sinaga, SST.

Agung Santoso, S.Si.

Aldi Ikbal Rinaldi Siagian, SST.

Tiara Sitorus, SST.

Penata Letak/Layout Designers

Agung Santoso, S.Si.

KONTRIBUTOR DATA/DATA CONTRIBUTOR

1. Badan Pusat Statistik/*BPS-Statistics Indonesia*
2. Kementerian Dalam Negeri/*Ministry of Home Affairs*
3. Stasiun Klimatologi Kelas I Deli Serdang/*Climatology Station of Deli Serdang First Class*
4. Dinas Pekerjaan Umum Kabupaten Samosir/*Public Works Service of Samosir Regency*
5. Badan Meteorologi, Klimatologi, dan Geofisika Stasiun Geofisika Deli Serdang/*Meteorology, Climatology, and Geophysics Station of Deli Serdang*
6. Bagian Pemerintahan Sekretariat Daerah Pemerintah Kabupaten Samosir/*Public Administration Division of Secretary Governance of Samosir Regency*
7. Sekretariat DPRD Kabupaten Samosir/*House of Regional People's Representative Council of Samosir Regency*
8. Badan Kepegawaian Daerah Kabupaten Samosir/*Regencial Personnel Administration Board of Samosir Regency*
9. Badan Pengelolaan Keuangan dan Pendapatan Daerah Kabupaten Samosir/*Financial Management and Regional Income Office of Samosir Regency*
10. Dinas Kependudukan dan Catatan Sipil Kabupaten Samosir/*Demography and Civil Registration Service Office of Samosir Regency*
11. Kejaksaan Negeri Samosir/*State Prosecution of Samosir*
12. Lembaga Perasyarakatan Kelas III Pangururan/*Pangururan Class III Penitentiary*
13. Badan Pertanahan Nasional Kabupaten Samosir/*Regencial Office of National Land Agency of Samosir Regency*
14. Kementerian Pendidikan dan Kebudayaan/*The Ministry of Educations and Culture*
15. Kementerian Agama/*Ministry of Religious Affair*
16. Dinas Kesehatan Kabupaten Samosir/*Health Office of Samosir Regency*
17. Dinas Ketahanan Pangan dan Pertanian/*Food Security and Agriculture Office of Samosir Regency*

18. PT. PLN (Persero) ULP Pangururan/*PT. PLN (Persero) Sub Branch of Pangururan*
19. PDAM Tirtanadi Cabang Samosir/*PDAM Tirtanadi Branch of Samosir*
20. Dinas Pariwisata Kabupaten Samosir/*Tourism Office of Samosir Regency*
21. Dinas Perhubungan Kabupaten Samosir/*Transportation Office of Samosir Regency*
22. Dinas Koperasi, Usaha Mikro, Kecil, dan Menengah, Tenaga Kerja, Perindustrian dan Perdagangan Kabupaten Samosir/*Cooperatives, Micro, Small and Medium Enterprises, Manpower, Industry and Trade Office of Samosir Regency*
23. Dinas Penanaman Modal dan Pelayanan Perizinan Terpadu Satu Pintu Kabupaten Samosir/*Investment and One Door Lisence Service Board Office of Samosir Regency*

<https://samosirkab.go.id>

PETA WILAYAH KABUPATEN SAMOSIR
MAP OF SAMOSIR REGENCY



KEPALA BPS KABUPATEN SAMOSIR
CHIEF STATISTICIAN OF SAMOSIR REGENCY



FREDDY SITUNGKIR, S.Si., M.Si.



KATA PENGANTAR

Kabupaten Samsosir Dalam Angka 2022 merupakan publikasi tahunan yang diterbitkan oleh Badan Pusat Statistik Kabupaten Samsosir. Publikasi ini memuat data dan informasi statistik tentang keadaan geografi dan iklim, penduduk dan ketenagakerjaan, sosial, pertanian, perindustrian dan energi, perdagangan, pengangkutan, komunikasi dan pariwisata, keuangan dan harga-harga, pengeluaran dan konsumsi penduduk, pendapatan regional, kemiskinan, dan perbandingan regional Sumatera Utara, yang sangat diperlukan dalam perencanaan pembangunan regional di wilayah Kabupaten Samsosir.

Sumber data dan informasi statistik yang disajikan dalam publikasi ini sebagian besar adalah data primer tahun 2021 hasil kegiatan pengumpulan data secara rutin, survei, dan sensus yang dilaksanakan oleh BPS, maupun data sekunder yang dihimpun dan dikelola oleh instansi pemerintah maupun swasta di wilayah Kabupaten Samsosir.

Publikasi ini dapat terwujud berkat kerjasama dan bantuan dari berbagai pihak baik instansi pemerintah maupun swasta. Kepada semua pihak yang telah memberikan bantuan kami sampaikan penghargaan dan terima kasih yang sebesar-besarnya. Walaupun publikasi ini telah dibuat dengan sebaik-baiknya, namun disadari masih terdapat kekurangan dan kesalahan. Akhirnya, saran dan kritik dari pengguna publikasi ini sangat kami harapkan untuk penyempurnaan di masa yang akan datang.

Pangurusan , Februari 2022
Kepala BPS
Kabupaten Samsosir

Freddy Situngkir, S.Si., M.Si.



PREFACE

Samosir Regency in Figures 2022 is an annual publication published by BPS-Statistics of Samosir Regency. This Publication present statistic data and information about geographical and climate situation, population and employment, social affair, agriculture, manufacturing and energy, trade, transportation, communication and tourism, finance and prices, expenditure and consumption, regional income, poverty, and Sumatera Utara regional comparison data, that needed in regional development planning in the region of Samosir Regency.

A large part of statistic data and information presented in this publication are major data of year 2021 as resulted either from routine data collecting, survey, census done by BPS or secondary data coming from governmental institution and private sector in Samosir Regency.

This comprehensive publication has been made possible with the assistance and contribution from several government institutions and private organizations. To all parties who have provided assistance is expressed appreciation and gratitude as much as possible. Although this publication has been made in the best possible way, it is recognized that there are still deficiencies and errors. Finally, we are kindly welcome for any suggestions and criticisms to improve the publication are always welcomed.

*Pangururan , February 2022
Chief Statistician of
Samosir Regency*

Freddy Situngkir, S.Si., M.Si.

DAFTAR ISI / CONTENTS

| | Halaman <i>Page</i> |
|--|------------------------|
| Kontributor Data/ <i>Data Contributor</i> | v |
| Peta Wilayah Kabupaten Samsosir/ <i>Map of Samsosir Regency</i> | vii |
| Kepala BPS Kabupaten Samsosir/ <i>Chief Statistician of Samsosir Regency</i> | ix |
| Kata Pengantar/ <i>Preface</i> | xi |
| Daftar Isi/ <i>Contents</i> | xiii |
| Daftar Tabel/ <i>List of Tables</i> | xv |
| Daftar Gambar/ <i>List of Figures</i> | xliii |
| Sejarah Singkat Kabupaten Samsosir/ <i>A Brief History of Samsosir Regency</i> | xlvii |
| Penjelasan Umum/ <i>Explanatory Notes</i> | xlix |
| Daftar Singkatan/ <i>List of Abbreviations</i> | lv |
| Statistik Kunci/ <i>Key Statistics</i> | lvii |
| 1. Geografi dan Iklim/ <i>Geography and Climate</i> | 1 |
| 2. Pemerintahan/ <i>Government</i> | 17 |
| 3. Penduduk dan Ketenagakerjaan/ <i>Population and Employment</i> | 79 |
| 4. Sosial dan Kesejahteraan Rakyat/ <i>Social and Welfare</i> | 99 |
| 5. Pertanian, Kehutanan, Peternakan, dan Perikanan/ <i>Agriculture, Forestry, Livestock, and Fishery</i> | 191 |
| 6. Industri, Pertambangan, dan Energi/ <i>Industry, Mining, and Energy</i> | 233 |
| 7. Pariwisata/ <i>Tourism</i> | 253 |
| 8. Transportasi dan Komunikasi/ <i>Transportation and Communication</i> | 277 |
| 9. Perbankan, Koperasi, dan Harga-harga/ <i>Banking, Cooperative, dan Prices</i> | 303 |
| 10. Pengeluaran Penduduk/ <i>Population Expenditure</i> | 319 |
| 11. Perdagangan/ <i>Trade</i> | 331 |
| 12. Sistem Neraca Regional/ <i>System of Regional Accounts</i> | 343 |
| 13. Perbandingan Antar Kabupaten/Kota/ <i>Regency/Municipal Comparison</i> | 363 |
| Lampiran/ <i>Appendices</i> | 381 |

DAFTAR TABEL/LIST OF TABLES

Halaman
Page

| | | |
|------------|--|----|
| 1. | GEOGRAFI DAN IKLIM/GEOGRAPHY AND CLIMATE | |
| 1.1 | KEADAAN GEOGRAFI | |
| | GEOGRAPHY CONDITION | |
| 1.1.1 | Luas Daerah dan Jumlah Pulau Menurut Kecamatan di Kabupaten Samosir, 2021 <i>Total Area and Number of Islands by Subdistrict in Samosir Regency, 2021</i> | 8 |
| 1.1.2 | Tinggi Wilayah dan Jarak ke Ibukota Kabupaten Menurut Kecamatan di Kabupaten Samosir, 2021 <i>Altitude and Distance to the Capital of Regency by Subdistrict in Samosir Regency, 2021</i> | 10 |
| 1.1.3 | Letak Geografis Kabupaten Samosir, 2021 <i>Geographical of Samosir Regency, 2021</i> | 11 |
| 1.1.4 | Letak Geografis Kecamatan di Kabupaten Samosir, 2021 <i>Geographical of Subdistrict in Samosir Regency, 2021</i> | 12 |
| 1.1.5 | Jarak Antar Ibukota Kecamatan di Wilayah Kabupaten Samosir (km), 2021 <i>The Distance Inter Subdistrict City in Samosir Regency (km), 2021</i> | 13 |
| 1.2 | KEADAAN IKLIM | |
| | CLIMATE CONDITION | |
| 1.2.1 | Pengamatan Unsur Iklim Menurut Bulan di Stasiun Klimatologi Kelas I, 2021 <i>Observation of Climate Elements By Months at First Class Climatology Station, 2021</i> | 14 |
| 2. | PEMERINTAHAN/GOVERNMENT | |
| 2.1 | WILAYAH ADMINISTRATIF | |
| | ADMINISTRATIVE AREA | |
| 2.1.1 | Jumlah Desa ¹ /Kelurahan Menurut Kecamatan di Kabupaten Samosir, 2016–2021 <i>Number of Villages¹/Kelurahan by Subdistrict in Samosir Regency, 2016–2021</i> | 24 |

| | | |
|------------|--|----|
| 2.1.2 | Banyaknya Desa/Kelurahan Menurut Kecamatan di Kabupaten Samosir, 2021 <i>Number of Villages by Subdistrict in Samosir Regency, 2021</i> | 25 |
| 2.1.3 | Banyaknya Dusun/Lingkungan Menurut Kecamatan di Kabupaten Samosir, 2021 <i>Number of Village by Subdistrict in Samosir Regency, 2021</i> | 26 |
| 2.1.4 | Luas Desa Menurut Kecamatan di Kabupaten Samosir, 2021 <i>Area of Villages by Subdistrict in Samosir Regency, 2021</i> | 27 |
| 2.2 | DEWAN PERWAKILAN RAKYAT DAERAH REGIONAL HOUSE OF REPRESENTATIVE | |
| 2.2.1 | Jumlah Anggota Dewan Perwakilan Rakyat Daerah Menurut Partai Politik dan Jenis Kelamin di Kabupaten Samosir, 2021 <i>Number of Regional House of Representatives's Members by Political Parties and Sex in Samosir Regency 2021</i> | 33 |
| 2.2.2 | Banyaknya Anggota DPRD Kabupaten Samosir Menurut Fraksi dan Jenis Kelamin, 2021 <i>Number of Regional People's Representative Council Members of Samosir Regency by Fraction and Sex, 2021</i> | 34 |
| 2.2.3 | Banyaknya Keputusan DPRD Kabupaten Samosir Menurut Jenis Keputusan, 2014-2021 <i>Number of Issued Decree by Regional People's Representative Council Members of Samosir Regency byTape of Decree, 2014-2021</i> | 35 |
| 2.2.4 | Banyaknya Keputusan DPRD Kabupaten Samosir Menurut Jenis Keputusan, 2014-2021 <i>Number of Issued Decree by Regional People's Representative Council Members of Samosir Regency byTape of Decree, 2014-2021</i> | 36 |
| 2.2.5 | Banyaknya Anggota DPRD Kabupaten Samosir Menurut Daerah Pemilihan dan Fraksi, 2021 <i>Number of Regional People's Representative Council Members of Samosir Regency by Voting Area and Fraction, 2021</i> | 37 |

2.3 SUMBER DAYA MANUSIA

HUMAN RESOURCES

| | | |
|-------|---|----|
| 2.3.1 | Jumlah Pegawai Negeri Sipil Menurut Jabatan dan Jenis Kelamin di Kabupaten Samosir, Desember 2020 dan Desember 2021 <i>Number of Civil Servants by Occupation and Sex in Samosir Regency, December 2020 dan December 2021</i> | 38 |
| 2.3.2 | Jumlah Pegawai Negeri Sipil Menurut Tingkat Pendidikan dan Jenis Kelamin di Kabupaten Samosir, Desember 2020 dan Desember 2021 <i>Number of Civil Servants by Educational Level and Sex in Samosir Regency, Desember 2020 dan Desember 2021</i> | 40 |
| 2.3.3 | Jumlah Pegawai Negeri Sipil Menurut Tingkat Kepangkatan dan Jenis Kelamin di Kabupaten Samosir, Desember 2020 dan Desember 2021 <i>Number of Civil Servants by Hierarchy and Sex in Samosir Regency, Desember 2020 dan Desember 2021</i> | 42 |
| 2.3.4 | Banyaknya Pegawai Negeri Sipil (PNS) Daerah Otonom Kabupaten Samosir Menurut Dinas/Intansi Pemerintah dan Jenis Kelamin (jiwa), 2021 <i>Number of Autonomy Regional Civil Servant of Samosir Regency by Government Office/Institution and Sex(persons), 2021</i> | 44 |
| 2.3.5 | Banyaknya Pegawai Negeri Sipil (PNS) Daerah Otonom Kabupaten Samosir Menurut Dinas/Intansi Pemerintah dan Tingkat Pendidikan (jiwa), 2021 <i>Number of Autonomy Regional Civil Servant of Samosir Regency by Government Office/Institution and Education Level (persons), 2021</i> | 47 |
| 2.3.6 | Banyaknya Pegawai Negeri Sipil (PNS) Daerah Otonom Kabupaten Samosir Menurut Dinas/Intansi Pemerintah dan Golongan Kepangkatan (jiwa), 2021 <i>Number of Autonomy Regional Civil Servant of Samosir Regency by Government Office/Institution and Hierarchy (persons), 2021</i> | 51 |
| 2.3.6 | Banyaknya Pegawai Negeri Sipil (PNS) Daerah Otonom Kabupaten Samosir Menurut Kelompok Umur dan Jenis Kelamin (jiwa), 2021 <i>Number of Autonomy Regional Civil Servant of Samosir Regency by Age Group and Sex (persons), 2021</i> | 53 |

| | | |
|------------|---|----|
| 2.3.7 | Banyaknya Pegawai Negeri Sipil (PNS) Pusat dan Anggota Polisi di Kabupaten Samosir Menurut Lembaga Pemerintah dan Jenis Kelamin (Jiwa), 2021 <i>Number of Central Civil Servant and Members of the Police in Samosir Regency by Government Office/Institution and Sex (persons), 2021</i> | 54 |
| 2.3.8 | Banyaknya Pegawai Negeri Sipil (PNS) Pusat dan Anggota Polisi di Kabupaten Samosir Menurut Lembaga Pemerintah dan Golongan Kepangkatan (Jiwa), 2021 <i>Number of Central Civil Servant and Members of the Police in Samosir Regency by Government Office/Institution and Hierarchy (persons), 2021</i> | 55 |
| 2.3.9 | Banyaknya Pegawai Negeri Sipil (PNS) Pusat dan Anggota Polisi di Kabupaten Samosir Menurut Lembaga Pemerintah dan Tingkat Pendidikan (Jiwa), 2021 <i>Number of Central Civil Servant and Members of the Police in Samosir Regency by Government Office/Institution and Education Level (persons), 2021</i> | 56 |
| 2.4 | KEUANGAN PEMERINTAH GOVERNMENT FINANCE | |
| 2.4.1 | Realisasi Pendapatan Pemerintah Kabupaten Samosir Menurut Jenis Pendapatan (juta rupiah), 2016–2021 <i>Actual Samosir Regency Government Revenues by Kind of Revenues (million rupiahs), 2016–2021</i> | 57 |
| 2.4.2 | Realisasi Belanja Pemerintah Kabupaten Samosir Menurut Jenis Belanja (juta rupiah), 2016–2021 <i>Actual Samosir Regency Government Expenditures by Kind of Expenditures (million rupiahs), 2016–2021</i> | 59 |
| 2.4.3 | Target dan Realisasi Anggaran Pendapatan dan Belanja Pemerintah Daerah Kabupaten Samosir (juta rupiah), 2021* <i>Target and Realization of Regional Government Revenue and Expenditure Budget of Samosir Regency (million rupiah), 2021*</i> | 61 |

2.5 ADMINISTRASI PEMERINTAH

GOVERNMENT ADMINISTRATION

| | | |
|-------|---|----|
| 2.5.1 | Realisasi Penerbitan Akta Perkawinan di Kabupaten Samosir Menurut Kecamatan (dokumen), 2021 <i>Realization of Marriage Act Issued in Samosir Regency by Subdistrict (document), 2021</i> | 64 |
| 2.5.2 | Banyaknya Akta Kelahiran yang Diterbitkan di Kabupaten Samosir Menurut Kecamatan (dokumen), 2013-2021 <i>Number of Birth Act Issued in Samosir Regency by Subdistrict (document), 2013-2021</i> | 65 |
| 2.5.3 | Banyaknya Akta Kelahiran yang Diterbitkan di Kabupaten Samosir Menurut Kecamatan dan Jenis Kelamin (dokumen), 2021 <i>Number of Birth Act Issued in Samosir Regency by Sex and Subdistrict (document), 2021</i> | 66 |
| 2.5.4 | Banyaknya Akta Kematian yang Diterbitkan di Kabupaten Samosir Menurut Kecamatan dan Jenis Kelamin (dokumen), 2021 <i>Number of Mortality Act Issued in Samosir Regency by Sex and Subdistrict (document), 2021</i> | 67 |
| 2.5.5 | Banyaknya Akta Kelahiran dan Kematian yang Diterbitkan di Kabupaten Samosir Menurut Bulan, 2021 <i>Number of Birth Act Issued in Samosir Regency by Each Month (document 2021</i> | 68 |
| 2.5.6 | Perkara Pidana yang Masuk dan Diputuskan oleh Kejaksaan Negeri Samosir (perkara), 2021 <i>Criminal Case Reported and Solved by State Prosecution of Samosir (case), 2021</i> | 69 |
| 2.5.7 | Banyaknya Narapidana dan Tahanan Menurut Jenis Kelamin Pada Cabang Rumah Tahanan Negara Pangururan (orang), 2021 <i>Number of Prisoners and Accused Persons by Sex at Branch of State Jail of Pangururan (persons), 2021</i> | 70 |
| 2.5.8 | Banyaknya Narapidana dan Tahanan Menurut Jenis Kejahatan dan Pelanggaran Pada Cabang Rumah Tahanan Negara Pangururan (orang), 2014-2021 <i>Number of Prisoners and Accused Persons by Type of Crime and Delinquency at Branch of State Jail of Pangururan, 2014-2021</i> | 71 |

| | | |
|------------|---|----|
| 2.5.9 | Banyaknya Sertifikat Hak Atas Tanah di Kabupaten Samosir Menurut Kecamatan (dokumen), 2013/2014-2020/2021 <i>Number of Certificate of Rights on Land in Samosir Regency by Subdistrict (dokument), 2013/2014-2020/2021</i> | 72 |
| 2.5.10 | Banyaknya Status Kepemilikan Tanah dan Jenis Hak Menurut Kecamatan di Kabupaten Samosir, 2021 <i>Number of Land Possession Status and Type of Right by Subdistrict in Samosir Regency, 2021</i> | 73 |
| 2.5.11 | Banyaknya Anggota Kepolisian dan Pegawai Negeri Pusat di Kabupaten Samosir Menurut Kantor Kepolisian dan Wilayah Tugas, 2021 <i>Number of Police Personnel and Central Civil Servant in Samosir Regency by Police Office and Area of Duty, 2021</i> | 74 |
| 2.5.12 | Banyaknya Kecelakaan dan Pelanggaran Lalu Lintas di Kabupaten Samosir (kejadian), 2015-2021 <i>Frequency of Traffic Accident and Delingrent in Samosir Regency (accident), 2015– 2021</i> | 75 |
| 2.5.13 | Banyaknya Peristiwa Kejahatan/Pelanggaran yang Dilaporkan dan Diselesaikan Menurut Jenis Kejahatan/ Pelanggaran di Kabupaten Samosir (perkara), 2021 <i>Number of Crime Reported and Cleared by Type of Crime in Samosir Regency (case), 2021</i> | 76 |
| 2.5.14 | Banyaknya Pelaku Kejahatan Menurut Jenis Kelamin dan Jenis Kejahatan di Kabupaten Samosir (orang), 2021 | |
| | <i>Number of Arsonist by Type of Crime and Sex in Samosir Regency (persons), 2021</i> | |
| 3. | PENDUDUK DAN KETENAGAKERJAAN/ POPULATION AND EMPLOYMENT | |
| 3.1 | PENDUDUK POPULATION | |
| 3.1.1 | Penduduk, Laju Pertumbuhan Penduduk per Tahun, Distribusi Persentase Penduduk, Kepadatan Penduduk, Rasio Jenis Kelamin Penduduk Menurut Kecamatan di Kabupaten Samosir, 2020 dan 2021 <i>Population, Annual Population Growth Rate, Percentage Distribution of Population, Population Density, and Population Sex Ratio by Subdistrict in Samosir Regency, 2020 and 2021</i> | 88 |

| | | |
|------------|---|----|
| 3.1.2 | Penduduk Kabupaten Samosir Menurut Kelompok Umur, Jenis Kelamin (jiwa) dan Rasio Jenis Kelamin, 2021 <i>Population of Samosir Regency by Age Group, Sex (person), and Sex Ratio, 2021</i> | 91 |
| 3.1.3 | Penduduk Kabupaten Samosir Menurut Kecamatan, Jenis Kelamin (jiwa) dan Rasio Jenis Kelamin, 2021 <i>Population of Samosir Regency by Subdistrict, Sex (person), and Sex Ratio, 2021</i> | 92 |
| 3.2 | KETENAGAKERJAAN EMPLOYMENT | |
| 3.2.1 | Jumlah Penduduk Berumur 15 Tahun Keatas Menurut Jenis Kegiatan Selama Seminggu yang Lalu dan Jenis Kelamin di Kabupaten Samosir, 2021 <i>Population Aged 15 Years and Over by Type of Activity During The Previous Week and Sex in Samosir Regency, 2021</i> | 93 |
| 3.2.2 | Penduduk Berumur 15 Tahun ke Atas Menurut Pendidikan Tertinggi yang Ditamatkan dan Jenis Kegiatan Selama Seminggu yang Lalu di Kabupaten Samosir, 2021 <i>Population 15 Years of Age and Over by Educational Attainment and Type of Activity During the Previous Week in Samosir Regency, 2021 ...</i> | 94 |
| 3.2.3 | Penduduk Berumur 15 Tahun Ke Atas yang Bekerja Selama Seminggu yang Lalu Menurut Status Pekerjaan Utama dan Jenis Kelamin di Kabupaten Samosir (jiwa), 2021 <i>Population 15 Years of Age and Over who Worked During The Previous Week by Main Employment Status and Sex in Samosir Regency (person), 2021</i> | 96 |
| 3.2.4 | Tingkat Partisipasi Angkatan Kerja (TPAK) dan Tingkat Pengangguran Terbuka (TPT) Kabupaten Samosir dan Propinsi Sumatera Utara (persen), 2009-2021 <i>Labour ForceParticipation Rate (LFPR) and Open Unemployment Rate (OUR) of Samosir Regency and Sumatera Utara Province (percent), 2009-2021</i> | 97 |

4. SOSIAL DAN KESEJAHTERAAN RAKYAT/SOCIAL AND WELFARE

4.1 PENDIDIKAN

EDUCATION

| | | |
|-------|---|-----|
| 4.1.1 | Jumlah Sekolah, Guru, dan Murid Taman Kanak-Kanak (TK) di Bawah Kementerian Pendidikan dan Kebudayaan Menurut Kecamatan di Kabupaten Samosir, 2020/2021 dan 2021/2022 <i>Number of Schools, Teachers, and Pupils in Kindergarten Under The Ministry of Education and Culture by Subdistrict in Samosir Regency, 2020/2021 and 2021/2022</i> | 108 |
| 4.1.2 | Jumlah Sekolah, Guru, dan Murid Raudatul Athfal (RA) di Bawah Kementerian Agama Menurut Kecamatan di Kabupaten Samosir, 2020/2021 dan 2021/2022 <i>Number of Schools, Teachers, and Pupils in Raudatul Athfal (RA) Under The Ministry of Religious Affairs by Subdistrict in Samosir Regency, 2020/2021 and 2021/2022</i> | 111 |
| 4.1.3 | Jumlah Sekolah, Guru, dan Murid Sekolah Dasar (SD) di Bawah Kementerian Pendidikan dan Kebudayaan Menurut Kecamatan di Kabupaten Samosir, 2020/2021 dan 2021/2022 <i>Number of Schools, Teachers, and Pupils in Primary Schools Under The Ministry of Education and Culture by Subdistrict in Samosir Regency, 2020/2021 and 2021/2022</i> | 112 |
| 4.1.4 | Jumlah Sekolah, Guru, dan Murid Madrasah Ibtidaiyah (MI) di Bawah Kementerian Agama Menurut Kecamatan Menurut Kecamatan di Kabupaten Samosir, 2020/2021 dan 2021/2022 <i>Number of Schools, Teachers, and Pupils in Madrasah Ibtidaiyah (MI) Under The Ministry of Religious Affairs by Subdistrict in Samosir Regency, 2020/2021 and 2021/2022</i> | 115 |
| 4.1.5 | Jumlah Sekolah, Guru, dan Murid Sekolah Menengah Pertama (SMP) di Bawah Kementerian Pendidikan dan Kebudayaan Menurut Kecamatan di Kabupaten Samosir, 2020/2021 dan 2021/2022 <i>Number of Schools, Teachers, and Pupils in Lower Secondary Schools Under The Ministry of Education and Culture by Subdistrict in Samosir Regency, 2020/2021 and 2021/2022</i> | 118 |
| 4.1.6 | Jumlah Sekolah, Guru, dan Murid Madrasah Tsanawiyah (MTs) di Bawah Kementerian Agama Menurut Kecamatan di Kabupaten Samosir, 2020/2021 dan 2021/2022 | |

| | | |
|--------|--|-----|
| | <i>Number of Schools, Teachers, and Pupils in Madrasah Tsanawiyah (MTs) Under The Ministry of Religious Affairs by Subdistrict in Samosir Regency, 2020/2021 and 2021/2022</i> | 121 |
| 4.1.7 | Jumlah Sekolah, Guru, dan Murid Sekolah Menengah Atas (SMA) di Bawah Kementerian Pendidikan dan Kebudayaan Menurut Kecamatan di Kabupaten Samosir, 2020/2021 dan 2021/2022 <i>Number of Schools, Teachers, and Pupils in Upper Secondary Schools Under The Ministry of Education and Culture by Subdistrict in Samosir Regency, 2020/2021 and 2021/2022</i> | 124 |
| 4.1.8 | Jumlah Sekolah, Guru, dan Murid Sekolah Menengah Kejuruan (SMK) di Bawah Kementerian Pendidikan dan Kebudayaan Menurut Kecamatan di Kabupaten Samosir, 2020/2021 dan 2021/2022 <i>Number of Schools, Teachers, and Pupils in Vocational High Schools Under The Ministry of Education and Culture by Subdistrict in Samosir Regency, 2020/2021 and 2021/2022</i> | 127 |
| 4.1.9 | Jumlah Sekolah, Guru, dan Murid Madrasah Aliyah (MA) di Bawah Kementerian Agama Menurut Kecamatan di Kabupaten Samosir, 2020/2021 dan 2021/2022 <i>Number of Schools, Teachers, and Pupils in Madrasah Aliyah (MA) Under the Ministry of Religious Affairs by Subdistrict in Samosir Regency, 2020/2021 and 2021/2022</i> | 130 |
| 4.1.10 | Jumlah Desa ¹ /Kelurahan yang Memiliki Fasilitas Sekolah Menurut Kecamatan dan Tingkat Pendidikan di Kabupaten Samosir, 2018–2021 <i>Number of Villages¹/Kelurahan Having Educational Facilities by Subdistrict and Educational Level in Samosir Regency, 2018–2021</i> | 133 |
| 4.1.11 | Angka Partisipasi Murni (APM) dan Angka Partisipasi Kasar (APK) Menurut Jenjang Pendidikan di Kabupaten Samosir, 2020 dan 2021 <i>Net Participation Rates and Gross Participation Rates by Educational Level in Samosir Regency, 2020 and 2021</i> | 138 |
| 4.1.12 | Persentase Penduduk Berumur 15 Tahun ke Atas yang Melek Huruf dan Buta Huruf Menurut Kelompok Umur di Kabupaten Samosir, 2020 dan 2021 <i>Percentage of Literate and Illiterate People Aged 15 Years and Over by Age Group in Samosir Regency, 2020 and 2021</i> | 140 |

4.2 KESEHATAN

HEALTH

| | | |
|-------|--|-----|
| 4.2.1 | Jumlah Desa ¹ /Kelurahan Yang Memiliki Sarana Kesehatan Menurut Kecamatan di Kabupaten Samosir, 2018–2021 <i>Number of Villages¹/Kelurahan Having Health Facilities by Subdistrict in Samosir Regency, 2018–2021</i> | 142 |
| 4.2.2 | Jumlah Tenaga Kesehatan Menurut Kecamatan di Kabupaten Samosir, 2021 <i>Number of Health Human Resources by Subdistrict in Samosir Regency, 2021</i> | 148 |
| 4.2.3 | Jumlah Rumah Sakit Umum, Rumah Sakit Khusus, Puskesmas, Klinik Pratama, dan Posyandu Menurut Kecamatan di Kabupaten Samosir, 2020 dan 2021 <i>Number of General Hospital, Specialized Hospital, Public Health Center, Primary Clinic, and Integrated Health Post by Subdistrict in Samosir Regency, 2020 and 2021</i> | 150 |
| 4.2.4 | Banyaknya Fasilitas Kesehatan di Kabupaten Samosir Menurut Jenisnya (unit), 2014-2021 <i>Number of Health Facilities in Samosir Regency by Type (unit), 2014-2021</i> | 153 |
| 4.2.5 | Banyaknya Fasilitas Kesehatan Pemerintah dan Swasta di Kabupaten Samosir Menurut Jenisnya (unit), 2021 <i>Number of State and Private Health Facilities in Samosir Regency by Type (unit), 2021</i> | 154 |
| 4.2.6 | Banyaknya Fasilitas Kesehatan di Kabupaten Samosir Menurut Kecamatan (unit), 2021 <i>Number of Health Facilities in Samosir Regency by Subdistrict (unit), 2021</i> | 155 |
| 4.2.7 | Banyaknya Tenaga Kesehatan Pemerintah di Kabupaten Samosir Menurut Kecamatan (orang), 2021 <i>Number of State Health Workers in Samosir Regency by Subdistrict (persons), 2021</i> | 158 |
| 4.2.8 | Banyaknya Dokter di Kabupaten Samosir Menurut Status dan Kecamatan (orang), 2021 <i>Number of Physicians in Samosir Regency by Subdistrict (persons), 2021</i> | 159 |

| | | |
|--------|---|-----|
| 4.2.9 | Banyaknya Tenaga Paramedis di Kabupaten Samosir Menurut Kecamatan (orang), 2021 <i>Number of Medical Nurses in Samosir Regency by Subdistrict (persons), 2021</i> | 160 |
| 4.2.10 | Banyaknya Tenaga Non Medis di Kabupaten Samosir Menurut Kecamatan (orang), 2021 <i>Number of Non Medical Nurses in Samosir Regency by Subdistrict (persons), 2021</i> | 161 |
| 4.2.11 | Banyaknya Penderita Rawat Jalan di Puskesmas Selama 0 - 28 Hari Menurut Jenis Penyakit di Kabupaten Samosir (orang), 2015-2021 <i>Number of Patients Keeping at Home In Clinic for 0 - 28 Days by Type of Diseases in Samosir Regency (persons), 2015-2021</i> | 162 |
| 4.2.12 | Banyaknya Penderita Rawat Jalan di Puskesmas Selama 28 Hari - 1 Tahun Menurut Jenis Penyakit di Kabupaten Samosir (orang), 2015-2021 <i>Number of Patients Keeping at Home In Clinic for 28 Days Until One Year by Type of Diseases in Samosir Regency (persons), 2015-2021</i> | 163 |
| 4.2.13 | Banyaknya Penderita Rawat Jalan di Puskesmas Selama 1 - 4 Tahun Menurut Jenis Penyakit di Kabupaten Samosir (orang), 2015-2021 <i>Number of Patients Keeping at Home In Clinic for 1-4 Year by Type of Diseases in Samosir Regency (persons), 2015-2021</i> | 164 |
| 4.2.14 | Banyaknya Penderita Menurut Jenis Penyakit dan Golongan Umur Penderita di Kabupaten Samosir (orang), 2021 <i>Number of Patients by Type of Diseases and Age Group in Samosir Regency (persons), 2021</i> | 165 |
| 4.2.15 | Persentase Penduduk Yang Mempunyai Keluhan Kesehatan dan Berobat Jalan di Kabupaten Samosir dan Provinsi Sumatera Utara, 2020-2021 <i>Percentage of Population Who Treated as Outpatient During The Previous Months in Samosir Regency and Sumatera Utara Province, 2020-2021</i> | 166 |
| 4.2.16 | Persentase Anak Usia Baduta yang Pernah Disusui Menurut Lamanya Disusui di Kabupaten Samosir dan Provinsi Sumatera Utara (jiwa), 2019-2021 <i>Percentage of Child Under two Year by Duration of Breast Feeding in Samosir Regency and Sumatera Utara Province (persons), 2019-2021</i> . | 168 |

| | | |
|------------|--|-----|
| 4.2.17 | Persentase Balita Menurut Jenis Immunisasi dan Jenis Kelamin di Kabupaten Samosir (persen), 2020-2021 <i>Percentage of Children Under Fives by Type of Immunization and Sex in Samosir Regency (percent), 2020-2021</i> | 169 |
| 4.2.18 | Persentase Penduduk Kabupaten Samosir Berumur 10 Tahun ke Atas Menurut Status Perkawinan dan Jenis Kelamin (persen), 2020-2021 <i>Percentage of Population of Samosir Regency Aged 10 Years And Over by Marriage Status and Sex (percent), 2020-2021</i> | 170 |
| 4.2.19 | Persentase Penduduk Wanita Berusia 10 Tahun ke Atas yang Pernah Kawin Menurut Usia Perkawinan Pertama di Kabupaten Samosir (persen), 2016-2021 <i>Percentage of Ever Merried Women Aged Over 10 Years by Aged at First Marriage in Samosir Regency (percent), 2016-2021</i> | 171 |
| 4.2.20 | Angka Harapan Hidup (e ^o) Kabupaten Samosir dan Provinsi Sumatera Utara, 2012-2021 <i>Life Expectancy (e^o) of Samosir Regency and Sumatera Utara Province, 2012-2021</i> | 172 |
| 4.3 | AGAMA DAN SOSIAL LAINNYA RELIGION AND OTHER SOCIAL AFFAIRS | |
| 4.3.1 | Jumlah Penduduk Menurut Kecamatan dan Agama yang Dianut di Kabupaten Samosir, 2021 <i>Population by Subdistrict and Religion in Samosir Regency, 2021</i> | 173 |
| 4.3.2 | Jumlah Tempat Peribadatan Menurut Kecamatan di Kabupaten Samosir, 2021 <i>Number of Places of Worship by Subdistrict in Samosir Regency, 2021.</i> | 174 |
| 4.3.3 | Jumlah Desa ¹ /Kelurahan yang Mengalami Bencana Alam ² Menurut Kecamatan di Kabupaten Samosir, 2018–2021 <i>Number of Villages¹/Kelurahan that Had Natural Disaster² by Subdistrict in Samosir Regency, 2018–2021</i> | 175 |
| 4.4 | KEMISKINAN POVERTY | |
| 4.4.1 | Garis Kemiskinan, Jumlah, dan Persentase Penduduk Miskin di Kabupaten Samosir, 2012–2021 <i>Poverty Line, Number, and Percentage of Poor People in Samosir Regency, 2012–2021</i> | 178 |

| | | |
|------------|--|-----|
| 4.4.2 | Indeks Kedalaman Kemiskinan (P1) dan Indeks Keparahan Kemiskinan (P2) di Kabupaten Samosir, 2008–2020 <i>Poverty Gap Index (P1) and Poverty Severity Index (P2) in Samosir Regency, 2008–2020</i> | 179 |
| 4.5 | SOSIAL LAINNYA SOCIAL AFFAIR | |
| 4.5.1 | Persentase Rumah Tangga Menurut Status Penguasaan Bangunan Tempat Tinggal yang Ditempati di Kabupaten Samosir (persen), 2018–2021 <i>Percentage of Household by Tenure of Housing Unit in Samosir Regency (percent), 2018–2021</i> | 180 |
| 4.5.2 | Persentase Rumah Tangga Menurut Luas Lantai dan Rata-Rata Luas Lantai Per Kapita di Kabupaten Samosir (persen), 2015–2021 <i>Percentage of Household by Floor Area and Average of Floor Area Per Capita in Samosir Regency (percent), 2015–2021</i> | 181 |
| 4.5.3 | Persentase Rumah Tangga Menurut Jenis Dinding Rumah Terluas di Kabupaten Samosir (persen), 2014–2021 <i>Percentage of Household by Wall Main Material in Samosir Regency (percent), 2014–2021</i> | 182 |
| 4.5.4 | Persentase Rumah Tangga Menurut Jenis Atap Rumah Terbanyak di Kabupaten Samosir (persen), 2014–2021 <i>Percentage of Household by Roof Main Material in Samosir Regency (percent), 2014–2021</i> | 183 |
| 4.5.5 | Persentase Rumah Tangga Menurut Sumber Penerangan Utama di Kabupaten Samosir (persen), 2014–2021 <i>Percentage of Household by Main Source of Light in Samosir Regency (percent), 2014–2021</i> | 184 |
| 4.5.6 | Persentase Rumah Tangga Menurut Sumber Air Minum di Kabupaten Samosir (persen), 2014–2021 <i>Percentage of Household by Source of Drinking Water in Samosir Regency (percent), 2014–2021</i> | 185 |
| 4.5.7 | Persentase Rumah Tangga Menurut Tempat Pembuangan Akhir Kotoran/Tinja di Kabupaten Samosir (persen), 2014–2021 <i>Percentage of Household by Place of Final Defecation in Samosir Regency (percent), 2014–2021</i> | 186 |

| | | |
|------------|--|-----|
| 4.5.8 | Persentase Rumah Tangga Menurut Jenis Tempat Pembuangan Air Besar di Kabupaten Samosir (persen), 2014-2021 <i>Percentage of Household by Closet Facility in Samosir Regency (percent), 2014-2021</i> | 187 |
| 4.5.9 | Persentase Rumah Tangga Menurut Jenis Tempat Buang Air di Kabupaten Samosir (persen), 2014-2021 <i>Percentage of Household by Toilet Facility in Samosir Regency (percent), 2014-2021</i> | 188 |
| 4.5.10 | Persentase Rumah Tangga Menurut Bahan Bakar Utama untuk Memasak di Kabupaten Samosir (persen), 2014-2021 <i>Percentage of Household by Main Fuel for Cooking in Samosir Regency (percent), 2014-2021</i> | 189 |
| 5. | PERTANIAN, KEHUTANAN, PETERNAKAN, DAN PERIKANAN/ AGRICULTURE, FORESTRY, LIVESTOCK, AND FISHERY | |
| 5.1 | HORTIKULTURA HORTICULTURE | |
| 5.1.1 | Luas Panen Tanaman Sayuran Menurut Kecamatan dan Jenis Tanaman di Kabupaten Samosir (ha), 2019-2021 <i>Harvested Area of Vegetables by Subdistrict and Kind of Plant in Samosir Regency (ha), 2019-2021</i> | 198 |
| 5.1.2 | Produksi Tanaman Sayuran Menurut Kecamatan dan Jenis Tanaman di Kabupaten Samosir (kuintal), 2019-2021 <i>Production of Vegetables by Subdistrict and Kind of Plant in Samosir Regency (quintal), 2019-2021</i> | 202 |
| 5.1.3 | Luas Panen Tanaman Sayuran dan Buah-buahan Semusim Menurut Jenis Tanaman di Kabupaten Samosir (ha), 2017-2021 <i>Harvested Area of Seasonal Vegetables and Fruits by Kind of Plant in Samosir Regency (ha), 2017-2021</i> | 206 |
| 5.1.4 | Produksi Tanaman Sayuran dan Buah-buahan Semusim Menurut Jenis Tanaman di Kabupaten Samosir (kuintal), 2017-2021 <i>Production of Seasonal Vegetables and Fruits by Kind of Plant in Samosir Regency (quintal), 2017-2021</i> | 207 |

| | | |
|--------|--|-----|
| 5.1.5 | Luas Panen Tanaman Biofarmaka Menurut Kecamatan dan Jenis Tanaman di Kabupaten Samosir (m ²), 2019-2021 <i>Harvested Area of Medicinal Plants by Subdistrict and Kind of Plant in Samosir Regency (m²), 2019-2021</i> | 208 |
| 5.1.6 | Produksi Tanaman Biofarmaka Menurut Kecamatan dan Jenis Tanaman di Kabupaten Samosir (kg), 2019 and 2020 <i>Production of Medicinal Plants by Subdistrict and Kind of Plant in Samosir Regency (kg), 2019 and 2020</i> | 210 |
| 5.1.7 | Luas Panen Tanaman Biofarmaka Menurut Jenis Tanaman di Kabupaten Samosir (m ²), 2018–2021 <i>Harvested Area of Medicinal Plants by Kind of Plant in Samsoir Regency (m²), 2018–2021</i> | 212 |
| 5.1.8 | Produksi Tanaman Biofarmaka Menurut Jenis Tanaman di Kabupaten Samosir (kg), 2018–2021 <i>Production of Medicinal Plants by Kind of Plant in Samosir Regency (kg),2018–2021</i> | 213 |
| 5.1.9 | Luas Panen Tanaman Hias Menurut Kecamatan dan Jenis Tanaman di Kabupaten Samosir (m ²), 2019 and 2020 <i>Harvested Area of Ornamental Plants by Subdistrict and Kind of Plant in Samosir Regency (m²), 2019 and 2020</i> | 214 |
| 5.1.10 | Produksi Tanaman Hias Menurut Kecamatan dan Jenis Tanaman di Kabupaten Samosir (tangkai), 2019-2021 <i>Production of Ornamental Plants by Subdistrict and Kind of Plant in Samosir Regency (stalks), 2019-2021</i> | 216 |
| 5.1.11 | Luas Panen Tanaman Hias Menurut Jenis Tanaman di Kabupaten Samosir (m ²), 2017–2021 <i>Harvested Area of Ornamental Plants by Kind of Plant in Samosir Regency (m²), 2017–2021</i> | 218 |
| 5.1.12 | Produksi Tanaman Hias Menurut Jenis Tanaman di Kabupaten Samosir (tangkai), 2017–2021 <i>Production of Ornamental Plants by Kind of Plant n Samosir Regency (stalks), 2017–2021</i> | 219 |
| 5.1.13 | Produksi Buah-buahan Menurut Kecamatan dan Jenis Tanaman di Kabupaten Samosir (kuintal), 2019-2021 <i>Production of Fruits by Subdistrict and Kind of Plant in Samosir Regency (kuintal), 2019-2021</i> | 220 |

| | | |
|------------|---|-----|
| 5.1.14 | Produksi Buah-Buahan dan Sayuran Tahunan Menurut Jenis Tanaman di Kabupaten Samosir (kuintal), 2017–2021 <i>Production of Annual Fruits and Vegetables by Kind of Plant in Samosir Regency (quintal), 2017–2021</i> | 223 |
| 5.2 | PERKEBUNAN | |
| | ESTATE CROPS | |
| 5.2.1 | Luas Areal Tanaman Perkebunan Menurut Kecamatan dan Jenis Tanaman di Kabupaten Samosir (ha), 2019-2021 <i>Planted Area of Estate Crops by Subdistrict and Type of Crops in Samosir Regency (ha), 2019-2021</i> | 224 |
| 5.2.2 | Produksi Perkebunan Menurut Kecamatan dan Jenis Tanaman di Kabupaten Samosir (ton), 2019-2021 <i>Production of Estate by Subdistrict and Type of Crops in Samosir Regency (ton), 2019-2021</i> | 228 |
| 6. | INDUSTRI, PERTAMBANGAN, DAN ENERGI/ INDUSTRY, MINING, AND ENERGY | |
| 6.1 | Daya Terpasang, Produksi, dan Distribusi Listrik PT.PLN (Persero) pada Cabang/Ranting PLN Menurut Kecamatan di Kabupaten Samosir (Desember), 2019-2021 <i>Installed Electricity Power, Production, and Distribution of PT. PLN (Persero) at PLN Branch by Subdistrict in Samosir Regency (Desember), 2019-2021</i> | 240 |
| 6.2 | Jumlah Pelanggan Listrik Menurut Kecamatan di Kabupaten Samosir, 2016–2021 <i>Number of Electricity Customers by Subdistrict in Samosir Regency, 2016–2021</i> | 241 |
| 6.3 | Banyaknya Pelanggan Energi Listrik Pada PT. PLN (Persero) ULP Pangururan Menurut Kategori Pelanggan (pelanggan), 2014-2021 <i>Number of Electricity Energy Customersthat Registered at PT. PLN (Persero) Sub Branch of Pangururan by Category of Customer (customers), 2014-2021</i> | 242 |
| 6.4 | Banyaknya Daya Listrik (VA) Tersambung Pada PT. PLN (Persero) ULP Pangururan Menurut Kategori Pelanggan (VA),2016-2021 <i>Total of Connected Power that Registered at PT. PLN (Persero) Sub Branch of Pangururanby Category of Customer (KVA), 2016-2021</i> | 243 |

| | | |
|------|---|-----|
| 6.5 | Nilai Penjualan Energi Listrik Pada PT. PLN (Persero) ULP Pangururan Menurut Kategori Pelanggan (juta rupiah), 2016-2021 <i>Value of Electricity Energy Sale that Registered at PT. PLN (Persero) Sub Branch of Pangururan by Category of Customer (million rupiahs), 2016-2021</i> | 244 |
| 6.6 | Panjang Jaringan Listrik PT. PLN (Persero) Menurut Jenis Jaringan di Kabupaten Samosir, 2015-2021 <i>Length of Electricity Network of PT. PLN (Persero) by Type of Network in Samosir Regency, 2015-2021</i> | 245 |
| 6.7 | Jumlah Pelanggan dan Air yang Disalurkan Menurut Tahun di Kabupaten Samosir, 2021 <i>Number of Customers and Distributed Water by Year in Samosir Regency, 2021</i> | 246 |
| 6.8 | Banyaknya Desa/Kelurahan yang Dialiri Air Minum PDAM Tirtanadi Cabang Samosir dan Banyaknya Pelanggan Menurut Kecamatan, 2021 <i>Number of Villages and Customers Served by PDAM Tirtanadi Branch of Samosir by Subdistrict, 2021</i> | 247 |
| 6.9 | Banyaknya Pelanggan, Air Minum yang Disalurkan, dan Nilai pada PDAM Tirtanadi Cabang Samosir Menurut Kategori Pelanggan, 2021 <i>Number of Customers, Volume, and Value of Drinking Water Distributed by PDAM Tirtanadi Branch of Samosir by Category of Customer, 2021</i> | 248 |
| 6.10 | Perkembangan Banyaknya Pelanggan Air Minum Menurut Kategori Pelanggan pada PDAM Tirtanadi Cabang Samosir, 2015-2021 <i>Growth of Number of Customers of Drinking Water by Category of Customer Registered at PDAM Tirtanadi Branch of Samosir, 2015-2021</i> | 249 |
| 6.11 | Perkembangan Banyaknya Air Minum yang disalurkan oleh PDAM Tirtanadi Cabang Samosir Menurut Kategori Pelanggan (m ³), 2016-2021 <i>Growth of Volume of Drinking Water Distributed by PDAM Tirtanadi Branch of Samosir by Category of Customer (m³), 2016-2021</i> | 250 |
| 6.12 | Nilai Air Minum yang Disalurkan oleh PDAM Tirtanadi Cabang Samosir Menurut Kategori Pelanggan (ribuan rupiah), 2016-2021 <i>Value of Drinking Water Distributed by PDAM Tirtanadi Branch of Samosir by Category of Customer (thousand rupiahs), 2016-2021</i> | 251 |

| | | |
|-----------|--|-----|
| 6.13 | Banyaknya dan Nilai Bahan Kimia yang Dipakai oleh PDAM Tirtanadi Cabang Samosir Menurut Jenis Bahan Kimia 2015-2021 <i>Total and Value of Chemical Materials Used by PDAM Tirtanadi Branch of Samosir by Type of Chemical Materials 2015-2021</i> | 252 |
| | | |
| 7. | PARIWISATA/TOURISM | |
| 7.1 | Jumlah Rumah Makan/Restoran Menurut Kecamatan di Kabupaten Samosir, 2019-2021 <i>Number of Restaurants by Subdistrict in Samosir Regency, 2019-2021.</i> | 260 |
| 7.2 | Banyaknya Kunjungan Wisatawan Ke Kabupaten Samosir Menurut Tahun dan Jenis Wisatawan (kali), 2010-2021 <i>Number of Tourist Visit to Samosir Regency by Year and Type of Tourists (time), 2010-2021</i> | 261 |
| 7.3 | Banyaknya Kunjungan Wisatawan Asing dan Nusantara ke Kabupaten Samosir Menurut Bulan (kali), 2015-2021 <i>Number of Foreign and Domestic Tourists Visit to Samosir Regency by Month (time), 2015-2021.....</i> | 262 |
| 7.4 | Banyaknya Kunjungan Wisatawan ke Kabupaten Samosir Menurut Bulan dan Jenis Wisatawan (kali), 2021 <i>Number of Tourists Visit to Samosir Regency by Month and Type of Tourists (time), 2021</i> | 263 |
| 7.5 | Objek Wisata di Kabupaten Samosir Menurut Nama Objek Wisata, Kecamatan dan Potensi Wisata, 2021 <i>Tourism Object in Samosir Regency by Name of Tourism Object, Subdistrict and Potency, 2021</i> | 264 |
| 7.6 | Pendapatan Asli Daerah dari Sektor Pariwisata di Kabupaten Samosir (rupiah), 2019-2021 <i>Local Government Genuine Revenues from the Tourism Sector in Samosir Regency (rupiah), 2019 and 2021</i> | 268 |
| 7.7 | Banyaknya Hotel dan Akomodasi Lainnya, Kamar dan Tempat Tidur Menurut Kecamatan di Kabupaten Samosir (unit), 2021 <i>Number of Hotel and Other Accommodation, Room and Bedroom by Subdistrict in Samosir Regency (unit), 2018Sector in Samosir Regency (rupiah), 2021</i> | 269 |

| | | |
|------------|--|-----|
| 7.8 | Banyaknya Hotel dan Akomodasi Lainnya Kelas Bintang, Nonbintang/Melati dan Akomodasi Lainnya Menurut Kecamatan di Kabupaten Samosir (unit), 2021 <i>Number of Starred Hotel, Non Starred/Jasmine Hotel and Other Accommodation by Subdistrict in Samosir Regency (unit), 2021</i> | 270 |
| 7.9 | Banyaknya Hotel Kelas Bintang Menurut Kecamatan di Kabupaten Samosir (unit), 2021 <i>Number of Starred Hotel by Subdistrict in Samosir Regency (unit), 2021</i> | 271 |
| 7.10 | Banyaknya Kamar dan Akomodasi Lainnya Kelas Bintang, Nonbintang/Melati dan Akomodasi Lainnya Menurut Kecamatan di Kabupaten Samosir (unit), 2021 <i>Number of Rooms, Non Starred/Jasmine Hotel and Other Accommodation by Subdistrict in Samosir Regency (unit), 2021</i> | 272 |
| 7.11 | Banyaknya Kamar Kelas Bintang Menurut Kecamatan di Kabupaten Samosir (unit), 2021 <i>Number of Rooms by Subdistrict in Samosir Regency (unit), 2021.....</i> | 273 |
| 7.12 | Banyaknya Tempat Tidur dan Akomodasi Lainnya Kelas Bintang, Nonbintang/Melati dan Akomodasi Lainnya Menurut Kecamatan di Kabupaten Samosir (unit), 2021 <i>Number of Beds, Non Starred/Jasmine Hotel and Other Accommodation by Subdistrict in Samosir Regency (unit), 2021</i> | 274 |
| 7.13 | Banyaknya Tempat Tidur Kelas Bintang Menurut Kecamatan di Kabupaten Samosir (unit), 2021 <i>Number of Beds by Subdistrict in Samosir Regency (unit), 2021.....</i> | 275 |
| 8. | TRANSPORTASI DAN KOMUNIKASI/ TRANSPORTATION AND COMMUNICATION | |
| 8.1 | TRANSPORTASI TRANSPORTATION | |
| 8.1.1 | Panjang Jalan ¹ Menurut Tingkat Kewenangan Pemerintahan di Kabupaten Samosir (km), 2009–2021 <i>Length of Roads¹ by Level of Government Authority in Samosir Regency (km), 2009–2021</i> | 284 |

| | | |
|--------|---|-----|
| 8.1.2 | Panjang Jalan Menurut Jenis Permukaan Jalan di Kabupaten Samosir(km), 2021 <i>Length of Roads by Type of Road Surface in Samosir Regency (km), 2021</i> | 285 |
| 8.1.3 | Panjang Jalan Menurut Kondisi Jalan di Kabupaten Samosir (km), 2021 <i>Length of Roads by Condition of Roads in Regency Regency (km), 2021</i> | 286 |
| 8.1.4 | Banyaknya Perusahaan dan Armada Angkutan Umum yang Memiliki Izin Trayek di Kabupaten Samosir (unit), 2021 <i>Number of Company and Fleet of Public Transportation Owning the Route Permit in Samosir Regency (unit), 2021</i> | 287 |
| 8.1.5 | Banyaknya Sarana Angkutan Danau Menurut Jenis Angkutan Danau di Kabupaten Samosir (unit), 2014-2021 <i>Number of Lake Transportation Mode by Type of Lake Transportation Mode in Samosir Regency (unit), 2014-2021</i> | 288 |
| 8.1.6 | Banyaknya Dermaga Danau di Kabupaten Samosir Menurut Kecamatan (unit), 2021 <i>Number of Pier of Lake in Samosir Regency by Subdistrict (unit), 2021</i> . | 289 |
| 8.1.7 | Banyaknya Kunjungan Kapal dan Penumpang Melalui Dermaga Simanindo di Kabupaten Samosir, 2015-2021 <i>Number of Ship Visit and Passenger at Pier of Lake of Simanindo in Samosir Regency, 2015-2021</i> | 291 |
| 8.1.8 | Banyaknya Kunjungan Kapal dan Penumpang Melalui Dermaga Simanindo Menurut Bulan di Kabupaten Samosir, 2021 <i>Number of Ship Visit and Passenger at Pier of Lake of Simanindo by Month in Samosir Regency, 2021</i> | 292 |
| 8.1.9 | Banyaknya Kunjungan Kapal, Penumpang, dan Barang Melalui Dermaga Tomok (Tour) di Kabupaten Samosir, 2015-2021 <i>Number of Ship Visit, Passenger, and Cargo at Pier of Lake of Tomok (Tour) in Samosir Regency, 2015-2021</i> | 293 |
| 8.1.10 | Banyaknya Kunjungan Kapal, Penumpang, dan Barang Menurut Bulan Melalui Dermaga Tomok (Tour) di Kabupaten Samosir, 2021 <i>Number of Ship Visit, Passenge, and Cargoat Pier of Lake of Tomok (Tour) in Samosir Regency by Month, 2021</i> | 294 |

| | | |
|------------|---|-----|
| 8.1.11 | Banyaknya Kunjungan Kapal dan Penumpang Melalui Dermaga Tomok (Wisata) di Kabupaten Samosir (kunjungan), 2015-2021 <i>Number of Ship Visit and Passenger at Pier of Lake of Tomok (Wisata) in Samosir Regency (visit), 2015-2021</i> | 295 |
| 8.1.12 | Banyaknya Kunjungan Kapal dan Penumpang Melalui Dermaga Tomok (Wisata) Menurut Bulan di Kabupaten Samosir, 2021 <i>Number of Ship Visit and Passenger at Pier of Lake of Tomok (Wisata) in Samosir Regency, 2021</i> | 296 |
| 8.1.13 | Banyaknya Kunjungan Kapal, Penumpang dan Barang Melalui Dermaga Nainggolan di Kabupaten Samosir, 2015-2021 <i>Number of Ship Visit, Passenger and Cargo at Pier of Lake of Nainggolan in Samosir Regency (visit), 2015-2021</i> | 297 |
| 8.1.14 | Banyaknya Kunjungan Kapal, Penumpang, dan Barang Menurut Bulan Melalui Dermaga Nainggolan di Kabupaten Samosir, 2021 <i>Number of Ship Visit, Passenge, and Cargoat Pier of Lake of Nainggolan in Samosir Regency by Month, 2021</i> | 298 |
| 8.1.15 | Banyaknya Kunjungan Kapal, Penumpang dan Barang Melalui Dermaga Onan Runggu di Kabupaten Samosir, 2015-2021 <i>Number of Ship Visit, Passenger and Cargo at Pier of Lake of Onan Runggu in Samosir Regency (visit), 2015-2021</i> | 299 |
| 8.1.16 | Banyaknya Kunjungan Kapal, Penumpang, dan Barang Menurut Bulan Melalui Dermaga Onan Runggu di Kabupaten Samosir, 2021 <i>Number of Ship Visit, Passenge, and Cargoat Pier of Lake of Onan Runggu in Samosir Regency by Month, 2021</i> | 300 |
| 8.2 | KOMUNIKASI | |
| | COMMUNICATION | |
| 8.2.1 | Jumlah Kantor Pos Pembantu Menurut Kecamatan di Kabupaten Samosir, 2017–2021 <i>Number of Post Offices Subsidiaries by Subdistrict in Samosir Regency, 2017–2021</i> | 301 |
| 8.2.2 | Persentase Penduduk Berumur 5 Tahun ke Atas yang Menggunakan Telepon Selular dan Menggunakan Komputer dalam 3 Bulan Terakhir (persen), 2020 dan 2021 <i>Percentage of Population Aged 5 Years and Over Who Use Cellular Phone(HP) and Use Computer During The Last 3 Months (percent), 2020 and 2021</i> | 302 |

| | | |
|-----------|---|-----|
| 9. | PERBANKAN, KOPERASI, DAN HARGA-HARGA/ BANKING, COOPERATIVE, AND PRICES | |
| 9.1 | Jumlah Koperasi Aktif Menurut Kecamatan di Kabupaten Samosir, 2016-2021 <i>Number of Active Cooperative by Subdistrict in Samosir Regency, 2016-2021</i> | 310 |
| 9.2 | Jumlah Koperasi Menurut Jenis Koperasi dan Kecamatan di Kabupaten Samosir, 2021 <i>Number of Cooperative by Kind of Cooperative and Subdistrict in Samosir Regency, 2021</i> | 311 |
| 9.3 | Harga Perdagangan Besar Bahan-Bahan Bangunan dan Sewa Alat Berat di Kota Pangururan Kabupaten Samosir, Juli 2021 <i>Average Wholesale Price of Construction Materials and Heavy Equipment Rent Cost at Pangururan City in Samosir Regency, Juli 2021</i> | 312 |
| 9.4 | Indeks Kemahalan Konstruksi (IKK) Kabupaten Samosir dan Propinsi Sumatera Utara, 2008-2021 <i>Index Costlines of Construcion (ICC) of Samosir Regency and Sumatera Utara Province, 2008-2021</i> | 313 |
| 9.5 | Banyaknya Surat Izin Usaha Perdagangan (SIUP) yang Diterbitkan Menurut Golongan Usaha dan Bentuk Badan Hukum di Kabupaten Samosir (dokumen), 2013-2021 <i>Number of Issued Trade Lisence Certificate (SIUP) by Scale of Establishment and Legal Emity in Samosir Regency (document), 2013-2021</i> | 314 |
| 9.6 | Banyaknya Surat Izin Usaha Perdagangan (SIUP) yang Diterbitkan Menurut Kecamatan dan Golongan Usaha di Kabupaten Samosir (dokumen), 2021 <i>Number of Issued Trade Lisence Certificate (SIUP) by Subdistrict and Scale of Establishment in Samosir Regency (dokumen), 2021</i> | 315 |
| 9.7 | Banyaknya Surat Izin Usaha Perdagangan (SIUP) yang Diterbitkan Menurut Kecamatan dan Bentuk Badan Hukum di Kabupaten Samosir (dokumen), 2021 <i>Number of Issued Trade Lisence Certificate (SIUP) by Subdistrict and Legal Emity in Samosir Regency (document), 2021</i> | 316 |

| | | |
|------------|--|-----|
| 9.8 | Banyaknya Tanda Daftar Perusahaan (TDP) yang Diterbitkan Menurut Badan Hukum Usaha di Kabupaten Samosir, 2011-2021 <i>Number of Issued Establishment Registered Sign (TDP) by Legal Emity in Samosir Regency, 2011-2021</i> | 317 |
| 9.9 | Banyaknya Perusahaan/Usaha yang Memiliki Tanda Daftar Perusahaan (TDP) Menurut Kecamatan dan Badan Hukum Usaha di Kabupaten Samosir (unit), 2021 <i>Number of Bearer of Establishment Registered Sign (TDP) by Subdistrict and Legal Emity in Samosir Regenc (unit), 2021</i> | 318 |
| 10. | PENGELUARAN PENDUDUK/POPULATION EXPENDITURE | |
| 10.1 | Rata-rata Pengeluaran per Kapita Sebulan Menurut Kelompok Komoditas (rupiah) di Kabupaten Samosir, 2019-2021 <i>Monthly Average Expenditure per Capita by Commodity Group (rupiahs) in Samosir Regency, 2019-2021</i> | 326 |
| 10.2 | Persentase Pengeluaran per Kapita Sebulan Menurut Kelompok Komoditas di Kabupaten Samosir, 2019-2021 <i>Percentage of Monthly Expenditure per Capita by Commodity Group in Samosir Regency, 2019-2021</i> | 327 |
| 10.3 | Persentase Penduduk Menurut Golongan Pengeluaran Per Kapita Sebulan di Kabupaten Samosir, 2019-2021 <i>Percentage of Population by Per Capita Spending Group a Month in Samosir Regency, 2019-2021</i> | 328 |
| 10.4 | Persentase Pengeluaran Menurut Golongan Pengeluaran Per Kapita Sebulan di Kabupaten Samosir, 2019-2021 <i>Percentage of Population by Per Capita Spending Group a Month in Samosir Regency, 2019-2021</i> | 329 |
| 10.5 | Rata-rata Pengeluaran Per Kapita Sebulan Penduduk Menurut Kelompok Komoditas di Kabupaten Samosir (rupiah), 2010-2021 <i>Monthly Average Expenditure per Capita by Commodity Group in Samosir Regency (rupiahs), 2010-2021</i> | 330 |

11. PERDAGANGAN/TRADE

| | | |
|------|---|-----|
| 11.1 | Jumlah Sarana Perdagangan Menurut Jenisnya di Kabupaten Samosir, 2017–2021 <i>Number of Trading Facilities by Type of Facility in Samosir Regency, 2017–2021</i> | 337 |
| 11.2 | Distribusi Perusahaan/Usaha dan Pekerja Menurut Lapangan Usaha di Kabupaten Samosir (persen), 2016 <i>Number of Establishment and Employee by Establishment Industry in Samosir Regency (percent), 2016</i> | 338 |
| 11.3 | Distribusi Perusahaan/Usaha Menurut Kecamatan di Kabupaten Samosir (persen), 2016 <i>Number of Establishment by Subdistrict in Samosir Regency (percent), 2016</i> | 339 |
| 11.4 | Nama Pekan Tradisional, Tempat/Desa, dan Hari Menurut Kecamatan, Tempat dan Hari di Kabupaten Samosir, 2021 <i>Name of Tradisional Marke, Location, and Market Day by Subdistrict, Location and Day in Samosir Regency, 2021</i> | 340 |
| 11.5 | Jumlah Pedagang di Kabupaten Samosir, 2019-2021 <i>Number of Mernhants by Subdistrict in Samosir Regency, 2019-2021</i> .. | 341 |

12. SISTEM NERACA REGIONAL/SYSTEM OF REGIONAL ACCOUNTS

| | | |
|-------|--|-----|
| 12.1. | Produk Domestik Regional Bruto Atas Dasar Harga Berlaku Menurut Lapangan Usaha di Kabupaten Samosir (miliar rupiah), 2017-2021 <i>Gross Regional Domestic Product at Current Market Prices by Industry in Samosir Regency (billion rupiahs), 2017-2021</i> | 350 |
| 12.2 | Produk Domestik Regional Bruto Atas Dasar Harga Konstan 2010 Menurut Lapangan Usaha di Kabupaten Samosir (miliar rupiah), 2017-2021 <i>Gross Regional Domestic Product at 2010 Constant Market Prices by Industry in Samosir Regency (billion rupiahs), 2017-2021</i> | 352 |
| 12.3 | Distribusi Persentase Produk Domestik Regional Bruto Atas Dasar Harga Berlaku Menurut Lapangan Usaha di Kabupaten Samosir, 2017-2021 <i>Percentage Distribution of Gross Regional Domestic Product at Current Market Prices by Industry in Samosir Regency, 2017-2021</i> | 354 |

| | | |
|------------|---|-----|
| 12.4 | Laju Pertumbuhan Produk Domestik Regional Bruto Atas Dasar Harga Konstan 2010 Menurut Lapangan Usaha di Kabupaten Samosir (persen), 2017-2021 <i>Growth Rate of Gross Regional Domestic Product at 2010 Constant Market Prices by Industry in Samosir Regency (percent), 2017-2021</i> | 356 |
| 12.5 | Produk Domestik Regional Bruto Atas Dasar Harga Berlaku Menurut Jenis Pengeluaran di Kabupaten Samosir (juta rupiah), 2017-2021 <i>Gross Regional Domestic Product at Current Market Prices by Type of Expenditure in Regency Regency (million rupiahs), 2017-2021</i> | 358 |
| 12.6 | Produk Domestik Regional Bruto Atas Dasar Harga Konstan 2010 Menurut Jenis Pengeluaran di Kabupaten Samosir (juta rupiah), 2017-2021 <i>Gross Regional Domestic Product at 2010 Constant Market Prices by Type of Expenditure in Samosir Regency (million rupiahs), 2017-2021 .</i> | 359 |
| 12.6 | Distribusi Persentase Produk Domestik Regional Bruto Atas Dasar Harga Berlaku Menurut Pengeluaran, 2017-2021 <i>Percentage Distribution of Gross Regional Domestic Product at Current Prices by Expenditure, 2017-2021</i> | 360 |
| 12.6 | Laju Pertumbuhan Produk Domestik Regional Bruto Atas Dasar Harga Konstan 2010 Menurut Pengeluaran, 2017-2021 <i>Growth rate of Gross Regional Domestic Product at 2010 Constant Prices by Expenditure, 2017-2021</i> | 361 |
| 13. | PERBANDINGAN ANTAR KABUPATEN/ KOTA/ REGENCY/MUNICIPAL COMPARISON | |
| 13.1 | Jumlah Penduduk Menurut Kabupaten/ Kota di Provinsi Sumatera Utara, 2017-2021 <i>Population by Regency/Municipality in Sumatera Utara Province, 2017-2021</i> | 365 |
| 13.2 | Laju Pertumbuhan PDRB ADHK 2010 Menurut Kabupaten/ Kota di Provinsi Sumatera Utara (persen), 2017-2021 <i>Rate of Growth of GRDP at Constant 2010 Prices by Regency/ Municipality in Sumatera Utara Province (percent), 2017-2021</i> | 366 |

| | | |
|-------|--|-----|
| 13.3 | Jumlah Penduduk Miskin Menurut Kabupaten/ Kota di Provinsi Sumatera Utara (ribu), 2017–2021 <i>Number of Poor Population by Regency/Municipality in Sumatera Utara Province (thousand), 2017–2021</i> | 367 |
| 13.4 | Indeks Pembangunan Manusia Menurut Kabupaten/ Kota di Provinsi Sumatera Utara, 2017–2021 <i>Human Development Index by Regency/Municipality in Sumatera Province, 2017–2021</i> | 368 |
| 13.5 | Angka Harapan Hidup Menurut Kabupaten/ Kota di Sumatera Utara, 2017–2021 <i>Life Expectancy by Regency/City in Sumatera Utara, 2017–2021</i> | 369 |
| 13.6 | Harapan Lama Sekolah Menurut Kabupaten/ Kota di Sumatera Utara, 2017–2021 <i>Expected Year of Schooling by Regency/City in Sumatera Utara, 2017–2021</i> | 370 |
| 13.7 | Rata-rata Lama Sekolah Menurut Kabupaten/ Kota di Sumatera Utara, 2017–2021 <i>Mean Year of Schooling by Regency/City in Sumatera Utara, 2017–2021</i> | 371 |
| 13.8 | Pengeluaran per Kapita (Daya Beli) Menurut Kabupaten/Kota di Sumatera Utara, 2017–2021 <i>Power of Purchase (Purchasing Power Parity) by Regency/City in Sumatera Utara, 2017–2021</i> | 372 |
| 13.9 | Garis Kemiskinan Menurut Kabupaten/ Kota di Sumatera Utara, 2017–2021 <i>Poverty Line by Regency/City in Sumatera Utara monthly/rupiah/ capital), 2017–2021</i> | 373 |
| 13.10 | Penduduk Berumur 15 Tahun ke Atas Menurut Kabupaten/Kota dan Jenis Kegiatan Selama Seminggu yang Lalu di Provinsi Sumatera Utara, 2021 <i>Population 15 Years of Age and Over by Regency/Municipality and Type of Activity During the Previous Week, 2021</i> | 374 |
| 13.11 | Jumlah Angkatan Kerja Menurut Kabupaten/ Kota di Sumatera Utara, 2017–2021 <i>Number of Labour Force by Regency/City in Sumatera Utara, 2017- 2021</i> | 377 |

| | | |
|-------|--|-----|
| 13.12 | Jumlah Pengangguran Menurut Kabupaten/ Kota di Sumatera Utara, 2017-2021 <i>Number of Unemployment Force by Regency/City in Sumatera Utara, 2017-2021</i> | 378 |
| 13.13 | Tingkat Partisipasi Angkatan Kerja (TPAK) Menurut Kabupaten/Kota di Sumatera Utara, 2017-2021 <i>Labor Force Participation Rate by Regency/City in Sumatera Utara, 2017-2021</i> | 379 |
| 13.14 | Tingkat Pengangguran Terbuka (TPT) Menurut Kabupaten/Kota di Sumatera Utara, 2017-2021 <i>Open Unemployment Rate by Regency/City in Sumatera Utara, 2017- 2021</i> | 380 |

<https://samosirkab.bps.go.id>

DAFTAR GAMBAR/LIST OF FIGURES

| | Halaman Page |
|--|-----------------|
| 1.1 Luas Daerah menurut Kecamatan (%), 2021 <i>Area of Subdistrict (%), 2021</i> | 6 |
| 1.2 Pengamatan Jumlah Curah Hujan Menurut Bulan di Stasiun Klimatologi Kelas I, 2021 <i>Observation of Number of Precipitation By Months at First Class Climatology Station, 2021</i> | 7 |
| 2.1 Jumlah Desa ¹ /Kelurahan Menurut Kecamatan di Kabupaten Samosir, 2021 <i>Number of Villages¹/Kelurahan by Subdistrict in Samosir Regency, 2021</i> | 22 |
| 2.2 Banyaknya Anggota DPRD Kabupaten Samosir Menurut Fraksi dan Jenis Kelamin, 2021 <i>Number of Regional People's Representative Council Members of Samosir Regency by Fraction and Sex, 2021</i> | 23 |
| 3.1 Distribusi Persentase Penduduk Kabupaten Samosir Menurut Kecamatan (persen), 2021 <i>Percentage Distribution of Population of Samosir Regency by Subdistrict (percent), 2021</i> | 86 |
| 3.2 Tingkat Pengangguran Terbuka (TPT), 2009-2021 <i>Percentage Distribution of Population of Samosir Open Unemployment Rate (OUR), 2009-2021</i> | 87 |
| 4.1 Angka Partisipasi Murni (APM) Menurut Jenjang Pendidikan di Kabupaten Samosir, 2021 <i>Net Participation Rates by Educational Level in Samosir Regency, 2021</i> | 106 |
| 4.2 Persentase Melek Huruf Menurut Kelompok Umur di Kabupaten Samosir, 2021 <i>Percentage of Literate People in Samosir Regency, 2021</i> | 107 |

| | | |
|-----|--|-----|
| 5.1 | Luas Panen Tanaman Sayuran Jenis Tanaman di Kabupaten Samosir (ha),2020 <i>Harvested Area of Vegetables by Kind of Plant in Samosir Regency (ha),2020</i> | 196 |
| 5.2 | Produksi Tanaman Sayuran Jenis Tanaman di Kabupaten Samosir (ha),2020 <i>Production of Vegetables by Kind of Plant in Samosir Regency (ha),2020</i> | 197 |
| 6.1 | Jumlah Pelanggan Listrik Menurut Kecamatan di Kabupaten Samosir, 2016-2019 <i>Number of Electricity Customers by Subdistrict in Samosir Regency, 2016- 2019</i> | 238 |
| 6.2 | Jumlah Pelanggan dan Air yang Disalurkan Menurut Tahun di Kabupaten Samosir, 2009-2020 <i>Number of Customers and Distributed Water by Year in Samosir Regency, 2009-2020</i> | 239 |
| 7.1 | Banyaknya Kunjungan Wisatawan Ke Kabupaten Samosir (Kali), 2010-2020 <i>Number of Tourist Visit to Samosir Regency (Time), 2010-2020</i> | 258 |
| 7.2 | Persentase Pendapatan Asli Daerah dari Sektor Pariwisata di Kabupaten Samosir (rupiah), 2020 <i>Percentage Local Government Genuine Revenues from the Tourism Sector in Samosir Regency (rupiah), 2020</i> | 259 |
| 8.1 | Panjang Jalan di Kabupaten Samosir (km), 2009–2020 <i>Length of Roads1 in Samosir Regency (km), 2009–2020</i> | 282 |
| 8.2 | Persentase Jalan Menurut Tingkat Kewenangan Pemerintahan di Kabupaten Samosir, 2020 <i>Percentage Length of Roads by Level of Government Authority in Samosir Regency, 2020</i> | 283 |
| 9.1 | Jumlah Koperasi Aktif Menurut Kecamatan di Kabupaten Samosir, 2019 <i>Number of Active Cooperative by Subdistrict in Samosir Regency, 2019</i> | 308 |

| | Halaman Page | |
|------|---|-----|
| 9.2 | Jumlah Koperasi di Kabupaten Samosir, 2009-2019 <i>Number of Cooperative in Samosir Regency, 2009-2019</i> | 309 |
| 10.1 | Persentase Pengeluaran per Kapita Sebulan di Kabupaten Samosir, 2020 <i>Percentage of Monthly Expenditure per Capita in Samosir Regency, 2020</i> | 324 |
| 10.2 | Persentase Penduduk Menurut Golongan Pengeluaran Per Kapita Sebulan di Kabupaten Samosir, 2020 <i>Percentage of Population by Per Capita Spending Group a Month in Samosir Regency, 2020</i> | 325 |
| 11.1 | Jumlah Jumlah Pedagang di Kabupaten Samosir, 2019 <i>Number of Merchants by Subdistrict in Samosir Regency, 2019</i> | 336 |
| 12.1 | PDRB ADHB Menurut Lapangan Usaha di Kabupaten Samosir (miliar rupiah), 2017-2021 <i>GDP at Current Market Prices by Industry in Samosir Regency (billion rupiahs), 2017-2021</i> | 348 |
| 12.2 | PDRB ADHK 2010 Menurut Lapangan Usaha di Kabupaten Samosir (miliar rupiah), 2017-2021 <i>GDP at 2010 Constant Market Prices by Industry in Samosir Regency (billion rupiahs), 2017-2021</i> | 349 |

SEJARAH SINGKAT KABUPATEN SAMOSIR A BRIEF HISTORY OF SAMOSIR REGENCY

Penerapan Undang-undang Nomor 22 Tahun 1999 tentang Pemerintah Daerah dan Undang-undang Nomor 33 Tahun 1999 tentang Perimbangan Keuangan antara Pusat dan Daerah, telah mendorong munculnya aspirasi masyarakat di daerah untuk membentuk kabupaten/kota baru yang bersifat otonom. Sebab dengan status daerah otonom baru, mereka berharap akan memperoleh peluang untuk mengurus daerahnya sendiri dan meningkatkan kesejahteraan masyarakat.

Pembentukan Kabupaten Samosir di Propinsi Sumatera Utara yang wilayahnya meliputi seluruh Pulau Samosir dan sebahagian wilayah di pulau Sumatera sudah merupakan agenda Pemerintah Kabupaten Toba Samosir. Untuk itu kajian percepatan pemekaran Kabupaten Toba Samosir dengan melahirkan calon Kabupaten Samosir perlu segera dilakukan mengingat Undang-undang Nomor 22 Tahun 1999.

Usul pemekaran Kabupaten Toba Samosir menjadi dua kabupaten yang didasarkan pada desakan masyarakat wilayah Samosir dan DPRD Kabupaten Toba Samosir adalah :

1. **Kabupaten Toba Samosir (Induk)**, terdiri dari 10 (sepuluh) kecamatan yaitu Kecamatan Balige, Laguboti, Silaen, Habinsaran, Porsea, Lumbanjulu, Uluan, Pintu Pohan Meranti, Ajibata, dan Borbor.
2. **Kabupaten Samosir (kabupaten baru)**, terdiri dari 9 (sembilan) kecamatan yaitu kecamatan Pangururan, Ronggur Nihuta, Sianjur Mula-mula, Simanindo, Nainggolan, Onan Runggu, Palipi, Harian, dan Sitio-tio.

Aspirasi dan argumentasi masyarakat yang disampaikan kepada DPRD Kabupaten Toba Samosir, Pemerintah Kabupaten Toba Samosir, dan Pemerintah Provinsi Sumatera Utara ditindaklanjuti dengan :

1. Keputusan DPRD Kabupaten Toba Samosir

The implementation of Law No. 22/1999 on Regional Government and Law No. 33/1999 on Balance Fund between central and regional government had motivated people in some region to appear the aspiration to create a new autonomy regency/city government. People had a hope that, by realizing a new autonomy regency/city government will have a chance more widely to keep their own region in realizing the increasing of their social welfare.

The forming of Samosir Regency in Sumatera Utara Province with area coverage are the entire of Samosir Island area plus some of area in Sumatera Island were one of Toba Samosir Government's agenda. Therefore, due to Law No. 22 year of 1999, the preparation of forming Samosir Regency will be done sooner.

The proposal of Toba Samosir diffusion in to become 2 regencies based on people power of Samosir and The Regional People's Representative Council of Toba Samosir's shuffle were :

1. **Toba Samosir Regency (main regency)**, consist of 10 the existing subdistricts, they were Balige, Laguboti, Silaen, Habinsaran, Porsea, Lumbanjulu, Uluan, Pintu Pohan Meranti, Ajibata, and Borbor.
2. **Samosir Regency (new regency)**, consist of 9 the existing subdistricts, they were : Pangururan, Ronggur Nihuta, Sianjur Mula-mula, Simanindo, Nainggolan, Onan Runggu, Palipi, Harian, and Sitio-tio.

The aspiration and argumentation of people that had been confirmed to The Regional People's Representative Council of Toba Samosir, Government of Toba Samosir, and Government of Sumatera Utara Province, each, had been followed up by some decrees issued, such :

1. Decree of The Regional People's Representative Council of Toba Samosir

Nomor 4 Tahun 2002 tanggal 20 Juni 2002 tentang Pembentukan Kabupaten Samosir.

2. Surat Bupati Toba Samosir Nomor 1101/Pem/2002 tanggal 24 Juni 2002 yang ditujukan kepada Gubernur Sumatera Utara.
3. Surat Bupati Toba Samosir Nomor 135/1187/Pem/2002 tanggal 3 Juli 2002 yang ditujukan kepada Gubernur Sumatera Utara perihal laporan tentang aspirasi masyarakat Samosir untuk membentuk Kabupaten Samosir.
4. Terakhir, dari seluruh argumentasi, usulan DPRD dan Bupati Toba Samosir ini diakomodir dengan keluarnya Undang-undang No. 36 Tahun 2003 tanggal 18 Desember 2003 tentang Pembentukan Kabupaten Samosir dan Kabupaten Serdang Bedagai.

Terbentuknya Kabupaten Samosir sebagai kabupaten baru merupakan langkah awal untuk memulai percepatan pembangunan di wilayah Samosir menuju masyarakat yang lebih sejahtera, dengan tujuan untuk menegakkan kedaulatan rakyat dalam rangka perwujudan sosial, mendekatkan pelayanan kepada masyarakat, merespon serta merestrukturisasi jajaran pemerintahan daerah dalam rangka mempercepat proses pembangunan sehingga dalam waktu yang cukup singkat dapat sejajar dengan kabupaten lainnya dan akan mengangkat harkat hidup masyarakat yang ada di kabupaten Samosir pada khususnya, Provinsi Sumatera Utara pada umumnya.

No. 4 Year of 2002 on June 20th 2002 on Forming of Samosir Regency.

2. *Letter of The Regent of Toba Samosir No. 1101/Pem/2002 on June 24th 2002 addressed to The Governor of Sumatera Utara Province.*
3. *Letter of The Regent of Toba Samosir No. 135/1187/Pem/2002 on July 3th 2002 addressed to The Governor of Sumatera Utara Province on reporting of the people aspiration of Samosir to form The Samosir Regency.*
4. *Finally, all of the argumentation, motion from The Regional People's Representative Council of Toba Samosir and The Regent of Toba Samosir had been accommodated by issuing the Law No. 36/2003 on December 18th 2003 on Forming of Samosir and Serdang Bedagai Regency.*

The Forming of Samosir Regency as a new regency definitively, was the first step to start the acceleration of development in Samosir area for reaching the higher prosperous of people of Samosir with the goals were to endways the people freedom in social entity, to give social services closely, to response and also to restruct the Regional Government's personnel in doing the development acceleration process, so that in the short time it was hoped that Samosir Regency will be in the same level with the other regencies and able to lift up the standard living of people of Samosir Regency, especially, and people of Sumatera Utara, generally.

PENJELASAN UMUM/EXPLANATORY NOTES

Tanda-tanda, satuan-satuan, pengertian-pengertian, singkatan-singkatan dan lain-lainnya yang digunakan dalam publikasi ini adalah sebagai berikut :

Symbols, measurement unit, meaning, and other acronyms which are used in this publication, are as follows :

1. TANDA-TANDA/SYMBOLS

| | |
|--|-------------------|
| Data belum tersedia/ <i>Data not yet available</i> | : ... |
| Data tidak tersedia/ <i>Data not available</i> | : - |
| Data dapat diabaikan/ <i>Data negligible</i> | : 0 |
| Tanda desimal/ <i>Decimal point</i> | : , |
| Angka sementara/ <i>Preliminary figures</i> | : * |
| Angka sangat sementara/ <i>Very preliminary figures</i> | : ** |
| Angka sangat sangat sementara/ <i>Very preliminary figures</i> | : *** |
| Angka diperbaiki/ <i>Revised figures</i> | : r |
| Angka perkiraan/ <i>Estimated figures</i> | : e |
| Rupiah/ <i>Rupiahs</i> | : Rp |
| Meter/ <i>Metre</i> | : m |
| Meter persegi/ <i>Metre per square</i> | : m ² |
| Kilometer/ <i>Kilometer</i> | : km |
| Kilometer persegi/ <i>Kilometer square</i> | : km ² |
| Hektar/ <i>Hectare</i> | : ha |

2. SATUAN/UNITS

| | |
|---|------------------------------|
| Meter (m)/ <i>Metre (m)</i> | : 100 cm |
| Kilometer (km)/ <i>Kilometer (km)</i> | : 1.000 meter/ <i>metres</i> |
| Kwintal (kw)/ <i>Quintal (ql)</i> | : 100 kg |
| Ton/ <i>Ton</i> | : 1.000 kg |
| Liter/ <i>Litre</i> | : 1.000 kg |

Satuan lain : pohon, ekor, butir, hela/lembar, jam, menit, persen
Other units : trees, heads, pieces, tin, hour, minute, percents

3. SUMBER DATA DAN KETERANGAN TEKNIS/*DATA SOURCE AND TECHNICAL NOTES*

1.1 Penduduk dan Angkatan Kerja/*Population and Labour Force*

- Penduduk** adalah semua orang yang berdomisili di wilayah geografis Republik Indonesia selama enam bulan atau lebih dan atau mereka yang berdomisili kurang dari enam bulan tetapi bertujuan untuk menetap.
Population are all residents of the entire geographic of Indonesia who have stayed for six months or longer, and those who intended to stay more then six months even though their length of stay is less than six months.
- Kepadatan Penduduk** adalah banyaknya penduduk per km persegi.
Population Density is the number of person per square kilometre.
- Rasio Jenis Kelamin (RJK)** adalah perbandingan antara banyaknya penduduk laki-laki dengan banyaknya penduduk perempuan pada suatu daerah tertentu. Biasanya dinyatakan dengan banyaknya penduduk laki-laki untuk 100 penduduk perempuan.

$$\text{RJK} = \frac{\text{Jumlah penduduk laki - laki}}{\text{Jumlah penduduk perempuan}} \times 100 \%$$

Sex Ratio (SR) is the ratio of the number of males to the number of females in a given areas and time years, usually expressed as the number of males for every 100 females.

$$\text{SR} = \frac{\text{Total } \textit{♂} \textit{ male}}{\text{Total } \textit{♀} \textit{ female}} \times 100 \%$$

- d. **Rumah Tangga** adalah seseorang atau sekelompok orang yang mendiami sebagian atau seluruh bangunan fisik/sensus, dan biasanya tinggal bersama serta makan dari satu dapur. Yang dimaksud dari satu dapur adalah jika pengurusan kebutuhan sehari-harinya dikelola bersama-sama menjadi satu.
Household is an individual or a group of people living in a physical/census building unit or part of it and usually commit on a common provision for food and other essentials of living. Common provision for food means one organizing daily needs for all of household members.
- e. **Anggota Rumah Tangga** adalah semua orang yang biasanya bertempat tinggal di suatu rumah tangga, baik yang berada di rumah pada saat pencacahan maupun yang sementara tidak ada.
Household Member is a person who usually live in a household regardless their location at the time of enumeration.
- f. **Rata-Rata Anggota Rumah Tangga** adalah angka yang menunjukkan rata-rata jumlah anggota rumah tangga per rumah tangga
Average Number of Household is average number of household member per household
- g. **Penduduk Usia Kerja** adalah penduduk yang berumur 15 tahun ke atas .
Working age population is the population aged 15 years and over.
- h. **Tenaga Kerja** adalah penduduk berumur 15 tahun ke atas yang dianggap dapat memproduksi barang atau jasa.
Man power defined as a group of person aged 15 years and over who are assumed have ability to work
- i. **Bekerja** adalah melakukan pekerjaan dengan maksud memperoleh atau membantu memperoleh pendapatan atau keuntungan dan lamanya bekerja paling sedikit 1 (satu) jam secara tidak terputus selama seminggu yang lalu (termasuk pekerja keluarga tanpa upah yang membantu dalam suatu usaha/kegiatan ekonomi).
The Concept of working means activity intended to earn income by doing work or helping to do work at least one hour continuously during the reference week (including unpaid family worker/s for any economic activity).
- j. **Angkatan Kerja** adalah penduduk usia kerja yang bekerja, atau punya pekerjaan namun sementara tidak bekerja, dan pengangguran
Labour Force are people aged 15 years old and over who, in the previous week, were working , temporarily absent from work but having job, and those who did not have work and were looking for work.
- k. **Bukan Angkatan Kerja** adalah penduduk usia kerja yang tidak termasuk angkatan kerja mencakup penduduk yang bersekolah, mengurus rumah tangga, atau

melaksanakan kegiatan lainnya.

Not Labour Force are Working age population people who not included in labour force, they are who still attending school, keeping household, or having other activity.

- l. Tingkat Partisipasi Angkatan Kerja (TPAK)
Labour Force Participation Rates (LFPRs)

$$(\text{TPAK}) = \frac{\text{Jumlah angkatan kerja}}{\text{Jumlah penduduk usia } \geq \text{ tahun ke atas}} \times 100 \%$$

$$(\text{LFPRs}) = \frac{\text{Total } \geq \text{ labour force}}{\text{Population } \geq \text{ years aged and over}} \times 100 \%$$

1.2 Sosial/Social Affairs

- a. Data tentang Pendidikan, Kesehatan, Keluarga Berencana, dan Agama merupakan data sekunder yang bersumber dari masing-masing dinas/instansi Pemerintah di Kabupaten Samsir, yaitu Dinas Pendidikan, Dinas Kesehatan, Kantor Badan Keluarga Berencana Nasional (BKKBN), dan Kantor Kementerian Agama.
Education, Health, Family Planning, and Religion Statistics are secondary data taken from related sources, i.e. Education Office of Samsir Regency, Health Office of Samsir Regency, Family Planning Board Office of Samsir Regency, and Ministry of Religious Affairs Office of Samsir Regency.
- b. **Peserta Keluarga Berencana** adalah orang yang mempraktekkan salah satu metode kontrasepsi sesuai laporan dari BKKBN.
Family planning acceptor is a person who practices one of the contraceptive methods.

1.3 Pertanian/Agriculture

- a. Data luas panen tanaman pangan dicatat oleh aparat Dinas Pertanian, Perikanan, dan Peternakan Kabupaten Samsir di seluruh kecamatan setiap bulan dan datanya dioleh bersama-sama dengan Badan Pusat Statistik Kabupaten Samsir, kecuali luas panen buah-buahan yang dilaporkan setiap triwulan.
Data of Harvest area of paddy and secondary food crops is collected monthly by Agriculture, Fishery and Livestock Office of Samsir Regency and then processed together with BPS- Statistics of Samsir Regency, whereas data of harvest area of fruits reported quarterly.
- b. Data produktivitas per hektar padi, jagung, ubi kayu, ubi jalar, kacang tanah, dan kacang kedelai diperkirakan berdasarkan survei ubinan dengan menggunakan plot ubinan berukuran $2,5m \times 2,5 m$, yang dilaksanakan setiap subround disesuaikan dengan musim panen. Petugas pelaksana survei ubinan adalah Koordinator Statistik Kecamatan (KSK) dan aparat Pertanian, Perikanan, dan Peternakan Kabupaten Samsir.
Data of productivity per hectare of paddy, maize, cassava, sweet potatoes, peanut, and soyabean is estimated based on result of crop cutting survey using parcel of land of size $2,5m \times 2,5 m$ with the period of time is accordance with the harvested time. Field officer of crop cutting survey are Subdistrict Statistics Coordinator and apparatus of Agriculture, Fishery and Livestock Office of Samsir Regency.

3.4 Perindustrian, dan Energi/*Manufacturing and Energy*

- a. Data tentang Energi Listrik bersumber dari PT. PLN (persero) Ranting Pangururan Kabupaten Samosir.
Data on electricity energy is collected from state owned electricity company (PLN) sub branch Pangururan in Samosir Regency.
- b. Data tentang Air Minum diperoleh dari hasil Survei Tahunan Perusahaan Air Minum pada PDAM Tirtanadi Cabang Pangururan Kabupaten Samosir.
Data on drinking water supply is obtained from the result of annual survey of Water Supply Company at PDAM Tirtanadi Branch of Pangururan in Samosir Regency.

3.5 Pengangkutan, Komunikasi, dan Pariwisata/*Transportation, Communication, and Tourism*

- a. Data pengangkutan, komunikasi, dan pariwisata yang ada di Kabupaten Samosir meliputi : Panjang Jalan, Angkutan Darat, Angkutan Danau, Pos dan Telekomunikasi, dan hotel .
Data for transportation Communication, and Tourism include : Length of road, Land transportation, lake transportation, Post and Telecommunication, and hotel.
- b. Sumber data pengangkutan, komunikasi, dan pariwisata berasal dari masing-masing instansi terkait, kecuali data tentang hotel yang diperoleh dari Survei Hotel dan Akomodasi Lainnya Tahunan (VHT-L) dan Laporan Bulanan Hotel dan Akomodasi Lainnya (VHT-S) yang dilakukan oleh BPS.
Data for transportation, communication, and tourism are obtained from related institution, while data on hotel obtained from the result of Annual Survey on Hotel and Other Accomodation (VHT-L) and Montly Report from Hotel and Other Accomodation (VHT-S) which held by BPS.

3.6 Keuangan dan Harga-Harga/*Price Statistics*

- a. Cakupan Statistik Keuangan meliputi : target dn realisasi Anggaran Pendapatan dan Belanja Daerah Pemerintah Daerah Kabupaten Samosir, perbankan, dan koperasi.
Finance statistics contains Target and Actual Budget of Regional Government of Samosir Regency, banking, and cooperative
- b. Statistik harga-harga meliputi : Indeks Harga Konsumen (IHK) dan inflasi di kota Pangururan, harga rata-rata eceran barang-barang kebutuhan pokok rumah tangga dan bahan bangunan, bahan-bahan makanan, harga perdagangan besar bahan-bahan bangunan dan sewa alat berat, dan Indeks Kemahalan Konstruksi (IKK) di Kota Pangururan Kabupaten Samosir
Prices statistics contains Consumer Price Index (CPI) and Inflation Rates, retail price of main household consumption and construction, retail price of suff, wholesale price of construction materials and heavy equipment rent cost materials, and Index Costlines of Construcion (ICC) at Pangururan city in Samosir Regency,
- c. Indeks Harga Konsumen (IHK) merupakan indikator inflasi yang dihitung setiap bulan berdasarkan perubahan harga barang-barang dan jasa yang dikonsumsi rumah tangga.
Consumer price index is an indicator, which is calculated every month based on the price movement of goods and services consumed by household.
- d. Metode yang digunakan dalam penghitungan indeks harga adalah formula Laspeyres yang telah dimodifikasi :
The following modified Laspeyres formula is used to calculated Price index :

$$I_n = \frac{\sum \frac{P_n}{P_{n-1}} \times P_{n-1} \cdot Q_o}{\sum P_o \cdot Q_o} \times 100\%$$

Dimana/in which :

I_n = Index bulanan/Monthly Index (nth month)

P_n = Harga pada bulan ke- n/Price in Month n

P_{n-1} = Harga pada bulan ke-n-1/Price in Month (n-1)

P_o = Harga pada tahun dasar/Price in base year

Q_o = Kuantitas pada tahun dasar/Quantity in the base year

1.7 Pendapatan Regional/Regional Income

- a. Produk Domestik Regional Bruto (PDRB) merupakan ukuran yang menggambarkan kemampuan suatu wilayah untuk menciptakan output (nilai tambah) pada suatu waktu tertentu
The basic measure of the output arising from economic activity is known as Gross Regional Domestic Product (GRDP).
- b. Metode Penghitungan Pendapatan Regional yang dipakai mengikuti buku petunjuk United Nations yang disesuaikan dengan kondisi Indonesia. Penghitungan pendapatan regional dapat dilakukan melalui pendekatan produksi, pendapatan dan pengeluaran. Dalam penghitungan pendapatan regional Sumatera Utara umumnya dipakai pendekatan dari sisi produksi, kecuali sektor pemerintahan (jasa-jasa) dipakai pendekatan pendapatan.
The Methodology for estimating the Regional Income follows the United National Guildance Book, adjusted to the Indonesian condition. There are three approaches measuring Gross Regional Domestic Product (GRDP), they are production, income and expenditure approaches. The Production approaches is mostly used for measuring GRDP
- c. PDRB maupun agregat turunannya disajikan dalam dua versi penilaian, yaitu 'atas dasar harga berlaku' dan 'atas dasar harga konstan'. Disebut sebagai harga berlaku karena seluruh agregat dinilai dengan menggunakan harga pada tahun berjalan, sedangkan harga konstan penilaiannya didasarkan pada harga satu tahun tertentu. Dalam publikasi ini digunakan harga tahun 2000 sebagai dasar penilaian.
GRDP and its aggregations are presented in two forms : those are "at current market prices" and "at constant market prices". In presenting current market prices, all aggregation are valued at current market prices. On the other hand, constant market prices shown by valuing all aggregation at fixed base year prices. In this publication year of 2000 used as base year prices.
- d. Laju pertumbuhan Produk Domestik Regional Bruto (PDRB) diperoleh dari perhitungan PDRB atas dasar harga konstan. Diperoleh dengan cara mengurangi nilai PDRB pada tahun ke-n terhadap nilai pada tahun ke n-1 (tahun sebelumnya), lalu dibagi dengan nilai pada tahun ke n-1, kemudian dikalikan dengan 100 persen.
GRDP growth rate derives from GRDP at constant market prices, by comparing (dividing) the value GRDP year of n by value GRDP year of n-1 and multiplied by

100 percent.

- e. Pendapatan Regional Perkapita adalah Produk Regional Netto atas dasar biaya faktor produksi dibagi dengan jumlah penduduk pertengahan tahun.
Percapita regional income is regional income divided by mid year population.
- f. Indeks berantai diperoleh dengan membagi nilai pada masing-masing tahun dengan nilai pada tahun sebelumnya dikalikan 100. Indeks ini menunjukkan tingkat perubahan agregat pendapatan untuk masing-masing tahun dibandingkan dengan tahun sebelumnya.

Link indexes is obtained by dividing the value corresponding to a certain year by similar value in preceding year, multiplied by 100. This index shows the growth rate of a product aggregates of one year from the previous one.

1.8 Kemiskinan/Poverty

- a. Penduduk Miskin adalah penduduk yang memiliki rata-rata pengeluaran per kapita per bulan di bawah garis kemiskinan.
A person whose expenditure per month per capita is below poverty line is considered to be poor
- b. Garis kemiskinan makanan (GKM) merupakan nilai pengeluaran kebutuhan minimum makanan yang disetarakan dengan 2.100 kilo kalori per kapita per hari. Garis kemiskinan non makanan (GKNM) adalah kebutuhan minimum untuk perumahan, sandang, pendidikan, kesehatan, dan kebutuhan dasar lainnya.
The food poverty line refers to daily minimum requirement of 2.100 kilo kalori per capita per day. The non-food poverty line refers to minimum requirement for household necessities, clothing, education, health, and other basic individual needs.

DAFTAR SINGKATAN/ LIST OF ABBREVIATIONS

| | |
|------------------|--|
| APBD | = Anggaran Pendapatan dan Belanja Daerah/ <i>The Budgeted Government Revenues and Expenditures</i> |
| BKKBN | = Badan Koordinasi Keluarga Berencana Nasional/ <i>Family Planning Board Office</i> |
| BPS | = Badan Pusat Statistik/ <i>Central Beaur of Statistics</i> |
| CH | = Curah Hujan/ <i>Precipitation</i> |
| DAK | = Dana Alokasi Khusus/ <i>Specific Allocation Fund</i> |
| Dapem | = Daerah Pemilihan/ <i>Voting Area</i> |
| DAU | = Dana Alokasi Umum/ <i>Central Allocation Fund</i> |
| DPRD | = Dewan Perwakilan Rakyat/ <i>Regional People's Representative Council</i> |
| HH | = Hari Hujan/ <i>Rainy Day</i> |
| IHK | = Indeks Harga Konsumen/ <i>Consumer Price Index (CPI)</i> |
| IKK | = Indeks Kemahalan Konstruksi/ <i>Index Costlines of Construcion (ICC)</i> |
| IPM | = Indeks Pembangunan Manusia/ <i>Human Development Index (HDI)</i> |
| KB | = Keluarga Berencana/ <i>Family Planning</i> |
| KUD | = Koperasi Unit Desa/ <i>Village Unit Coope-rative</i> |
| Kwh | = Kilowatt hour/ <i>Kilowatt hour</i> |
| Mwh | = Megawatt hour/ <i>Megawatt hour</i> |
| PDAM | = Perusahaan Daerah Air Minum/ <i>Regional Water Corporation</i> |
| PDRB | = Produk Domestik Regional Bruto/ <i>Gross Regional Domestic Product (GRDP)</i> |
| PLN | = Perusahaan Listrik Negara/ <i>State owned Electricity Enterprise</i> |
| PNS | = Pegawai Negeri Sipil/ <i>Civil Servant</i> |
| Polindes | = Pondok Bersalin Desa/ <i>Village Birth Clinic</i> |
| Polres | = Kepolisian Resor/ <i>District Police Command</i> |
| Polsek | = Kepolisian Sektor/ <i>Sub District Police Command</i> |
| Posyandu | = Pos Pelayanan Terpadu/ <i>Integrated Health Service</i> |
| Poskesdes | = Pos Kesehatan Desa/ <i>Village Health Center</i> |
| PTT | = Pegawai Tidak Tetap/ <i>State employee base on contract</i> |
| PUS | = Pasangan Usia Subur/ <i>Fertile Couple</i> |
| Puskesmas | = Pusat Kesehatan Masyarakat/ <i>Public Health Center</i> |
| Pustu | = Pusat Kesehatan Masyarakat Pembantu/ <i>Ministrant Public Health Center</i> |
| RSU | = Rumah Sakit Umum/ <i>Local General Hospital</i> |
| SAKERNAS | = Survei Angkatan Kerja/Nasional/ <i>National Labour Force Survei</i> |
| SD | = Sekolah Dasar/ <i>Primary School</i> |
| SMK | = Sekolah Menengah Kejuruan/ <i>Vocational Senior High School</i> |
| SMP | = Sekolah Menengah Tingkat Pertama/ <i>Junior High School</i> |
| SMU | = Sekolah Menengah Umum/ <i>Senior High School</i> |
| SUSENAS | = Survei Sosial Ekonomi Nasional/ <i>National Socio Economic Survei</i> |
| TBM | = Tanaman Belum Menghasilkan/ <i>Not yet productive plant</i> |
| TK | = Taman Kanak-Kanak/ <i>Kindergarten</i> |
| TM | = Tanaman Menghasilkan/ <i>Productive plant</i> |
| TPAK | = Tingkat Partisipasi Angkatan Kerja/ <i>Labour Force Participation Rate</i> |
| TPT | = Tingkat Pengangguran Terbuka/ <i>Open Unemployment Rate</i> |
| TTM | = Tanaman Tidak Menghasilkan/ <i>Unproductive plant</i> |

| | |
|-----------|--|
| SI | : Stasiun Iklim |
| SIMPK | : Stasiun Meteorologi Pertanian Khusus |
| t.t | : Tempat tidur |
| BCG | : Bacillus Calmette Guerin |
| DPT | : Difteri, Pertusis, Tetanus |
| TT | : Tetanus Toxoid |
| IOT | : Industri Obat Tradisional/ <i>Traditional Medicine Industry</i> |
| IKOT | : Industri Kecil Obat Tradisional/ <i>Traditional Medicine Small</i> |
| Alkes | : Alat kesehatan/ <i>Health Kits</i> |
| PKRT | : Perbekalan Kesehatan Rumah tangga/ <i>Household Health Logistics</i> |
| Kompl | : Komplemen/ <i>Complement</i> |
| IRTP | : Industri Pangan Produksi Rumah Tangga/ <i>Foods Home Industry</i> |
| PBF | : Pedagang Besar Farmasi/ <i>Pharmacy Whole-seller</i> |
| GFK | : Gudang Farmasi Kab/Kota/Regency/ <i>Municipality Pharmacy Warehouse</i> |
| RB | : Rumah Bersalin/ <i>Delivery House</i> |
| Pustu | : Puskesmas pembantu/ <i>Auxiliary Public Health Center</i> |
| BP | : Balai Pengobatan/ <i>Polyclinic</i> |
| TPS | : Tempat Pembuangan Sementara / <i>landfill</i> |
| Jamkesmas | : Jaminan kesehatan masyarakat miskin/ <i>Poor public health insurance</i> |
| PJKMU | : Program Jaminan Kesehatan Masyarakat Umum |
| SIUP | : Surat Ijin Usaha Perdagangan/ <i>Trading Permission Letter</i> |
| TDP | : Tanda Daftar Perusahaan/ <i>Company Registration Identity</i> |
| API | : Angka Pengenal Importir/ <i>Importer's Identity Number</i> |

Statistik Kunci, 2019–2021 Key Statistics, 2019–2021

| Rincian/Description | Satuan/Unit | 2019 | 2020 | 2021 |
|--|----------------------------------|----------|----------|----------|
| (1) | (2) | (3) | (4) | (5) |
| SOSIAL/SOCIAL | | | | |
| Penduduk ¹ /Population ¹ | jiwa/population | 126 188 | 136 441 | 137 696 |
| Laju Pertumbuhan Penduduk ¹ /Population Growth ¹ | % | 0,59 | 1,28 | 1,23 |
| Angka Harapan Hidup ^{1-e} /Life Expectancy Rate ¹ | tahun/years | 70,26 | 71,27 | |
| Tingkat Partisipasi Angkatan Kerja -TPAK ^{2,3} Labour Force Participation Rate-LFPR ^{2,3} | % | 81,58 | 52,17 | 84,38 |
| Tingkat Pengangguran Terbuka-TPT ² Unemployment Rate-UR ² | % | 1,25 | 1,20 | 0,70 |
| Penduduk Miskin ⁵ /Poor People ⁴ | ribu/thousand | 15,79 | 15,80 | 16,08 |
| Persentase Penduduk Miskin ⁴ Percentage of Poor People ⁴ | % | 12,52 | 12,48 | 12,68 |
| Indeks Pembangunan Manusia-IPM ⁵ Human Development Index ⁵ | — | 70,55 | 70,63 | 70,83 |
| EKONOMI/ECONOMIC | | | | |
| Produk Domestik Regional Bruto (PDRB) Harga Berlaku ⁶ Gross Regional Domestic Bruto (GRDP) at Current Price ⁶ | miliar rupiah billion rupiahs | 4 434,72 | 4 542,85 | 4 755,23 |
| Laju Pertumbuhan Ekonomi/Economic Growth | % | 5,70 | -0,59 | 2,65 |

- Catatan/Notes: ¹ Hasil proyeksi penduduk Indonesia 2010–2035 (pertengahan tahun/Juni)/The result of Indonesia population prjection 2010–2035 (mid year/June)
- ² Kondisi Agustus/Condition at August
- ³ Menggunakan penimbang hasil proyeksi penduduk tahun 2010–2035/Weighted by the 2010–2035 population projection
- ⁴ Kondisi Maret/Condition at March
- ⁵ Sejak tahun 2010, IPM dihitung dengan metode baru. Komponen IPM metode baru adalah angka harapan hidup saat lahir, harapan lama sekolah, rata-rata lama sekolah, dan pengeluaran per kapita/Since 2010, HDI was calculated using new method. New HDI component are life expectancy at birth, expected years of schooling, means years of schooling, and expenditure per capita
- ⁶ Mulai tahun 2010 mengadopsi System of National Account 2008 (SNA 2008)/Since 2010 is in line with System of National Account 2008 (SNA 2008)
- ⁷ Menggunakan tahun dasar 2010 (2010=100)/Using 2010 base year (2010=100)
- ⁸ Menggunakan proyeksi penduduk berdasarkan hasil SP2010/Using population projection based on SP2010

01

GEOGRAFI DAN IKLIM GEOGRAPHY AND CLIMATE

Wilayah tertinggi
dari permukaan laut
Ronggur Nihuta
(1.527 mdpl)

SITIO TIO
Kecamatan terkecil
di Samosir dengan luas
wilayah 50,76 km²

Wilayah terendah
dari permukaan laut
**Sianjur Mulamula
dan Simanindo**
(916 mdpl)



Samosir adalah salah satu
kabupaten yang terletak
di Provinsi Sumatera
Utara yang terdiri dari
9 kecamatan dengan
total luas wilayah
1.444,25 km²

Harian
Kecamatan terbesar
di Samosir dengan luas
wilayah 560,45 km²

PENJELASAN TEKNIS

1. Kabupaten Samosir merupakan salah satu daerah di Provinsi Sumatera Utara yang terletak pada daerah dataran tinggi yaitu sekitar 904 – 2 157 meter diatas permukaan laut.

2. Kabupaten Samosir berada di wilayah pulau Samosir dan daratan pulau Sumatera.

3. Kabupaten Samosir memiliki Sembilan kecamatan. adapun kecamatan tersebut adalah Sianjur Mulamula, Harian, Silitio, Onanrunggu, Nainggolan, Palipi, Ronggur Nihuta, Pangururan dan Simanindo.

4. Iklim Kabupaten Samosir diperoleh dari pengamatan curah hujan yang dilakukan oleh BMKG. Berada di datraan tinggi sehingga curah hujan di kabupaten Samosir juga cukup tinggi

TECHNICAL NOTES

1. *Samosir Regency is one of the areas in North Sumatra Province which is located in a highland area, which is about 904-2 157 meters above sea level.*

2. *Samosir Regency is on the island of Samosir and the mainland of the island of Sumatra.*

3. *Samosir Regency has nine sub-districts. The districts are Sianjur Mulamula, Harian, Silitio, Onanrunggu, Nainggolan, Palipi, Ronggur Nihuta, Pangururan and Simanindo.*

4. *The climate of Samosir Regency is obtained from rainfall observations made by BMKG. Located in high terrain so that the rainfall in Samosir district is also quite high.*

ULASAN

1.1. Keadaan Geografis

Secara geografis Kabupaten Samosir terletak di antara 2021'38"- 2049'48" Lintang Utara dan 98024'00" - 99001'48" Bujur Timur dengan ketinggian antara 904 - 2.157 meter di atas permukaan laut.

Luas wilayahnya $\pm 2.069,05$ km², terdiri dari luas daratan $\pm 1.444,25$ km² (69,80 persen), yaitu seluruh Pulau Samosir yang dikelilingi oleh Danau Toba dan sebahagian wilayah daratan Pulau Sumatera, dan luas wilayah danau $\pm 624,80$ km² (30,20 persen).

Menurut kecamatan, wilayah daratan yang paling luas adalah Kecamatan Harian dengan luas $\pm 560,45$ km² (38,81 persen), diikuti oleh Kecamatan Simanindo $\pm 198,20$ km² (13,72 persen), Kecamatan Sianjur Mulamula $\pm 140,24$ km² (9,71 persen), Kecamatan Palipi $\pm 129,55$ km² (8,97 persen), Kecamatan Pangururan $\pm 121,43$ km² (8,41 persen), Kecamatan Ronggurnihuta $\pm 94,87$ km² (6,57 persen), Kecamatan Nainggolan $\pm 87,86$ km² (6,08 persen), Kecamatan Onanrunggu $\pm 60,89$ km² (4,22 persen), dan Kecamatan Siotio $\pm 50,76$ km² (3,51 persen).

Batas-batas wilayah Kabupaten Samosir adalah di sebelah utara berbatasan dengan Kabupaten Karo dan Kabupaten Simalungun, di

DESCRIPTION

1.1. Geographical

Geographically, Samosir Regency lays between 2021'38"- 2049'48" North Latitude, and 98024'00" - 99001'48" East Longitude, with elevation between 904 to 2.157 metres above sea level.

The wide of its region reach $\pm 2.069,05$ km², consisted of $\pm 1.444,25$ km² (69,80 percent) of continent, that is the entire of Samosir Island that encircled by Lake Toba and some regions of continent of Sumatera Island, plus $\pm 624,80$ km² (30,20 persen) of lake.

By subdistrict, the widest region is Harian Subdistrict that equal to $\pm 560,45$ km² (38,81 percent), followed by Simanindo Subdistrict with $\pm 198,20$ km² (13,72 percent), Sianjur Mulamula Subdistrict with $\pm 140,24$ km² (9,71 percent), Palipi Subdistrict with $\pm 129,55$ km² (8,97 percent), Pangururan Subdistrict with $\pm 121,43$ km² (8,41 percent), Ronggur Nihuta Subdistrict with $\pm 94,87$ km² (6,57 percent), Nainggolan Subdistrict with $\pm 87,86$ km² (6,08 percent), Onanrunggu Subdistrict with $\pm 60,89$ km² (4,22 percent), and Siotio Subdistrict with $\pm 50,76$ km² (3,51 persen).

The border lines of Samosir Regency are, the Karo Regency and Simalungun Regency in northside, the Tapanuli Utara Regency and Humbang Hasundutan Regency in the southside, the Dairi Regency and Pakpak Bharat Regency in the westside, and the Toba Samosir

sebelah selatan berbatasan dengan Kabupaten

Tapanuli Utara dan Kabupaten Humbang Hasundutan, di sebelah barat berbatasan dengan Kabupaten Dairi dan Kabupaten Pakpak Bharat, dan di sebelah timur berbatasan dengan Kabupaten Toba Samosir.

1.2. Iklim

Sepanjang tahun 2020, tidak terjadi gempa bumi di Kabupaten Samosir. Sebaliknya, pada tahun 2019 telah terjadi gempa bumi sebanyak satu kali pada bulan Juni 2019.

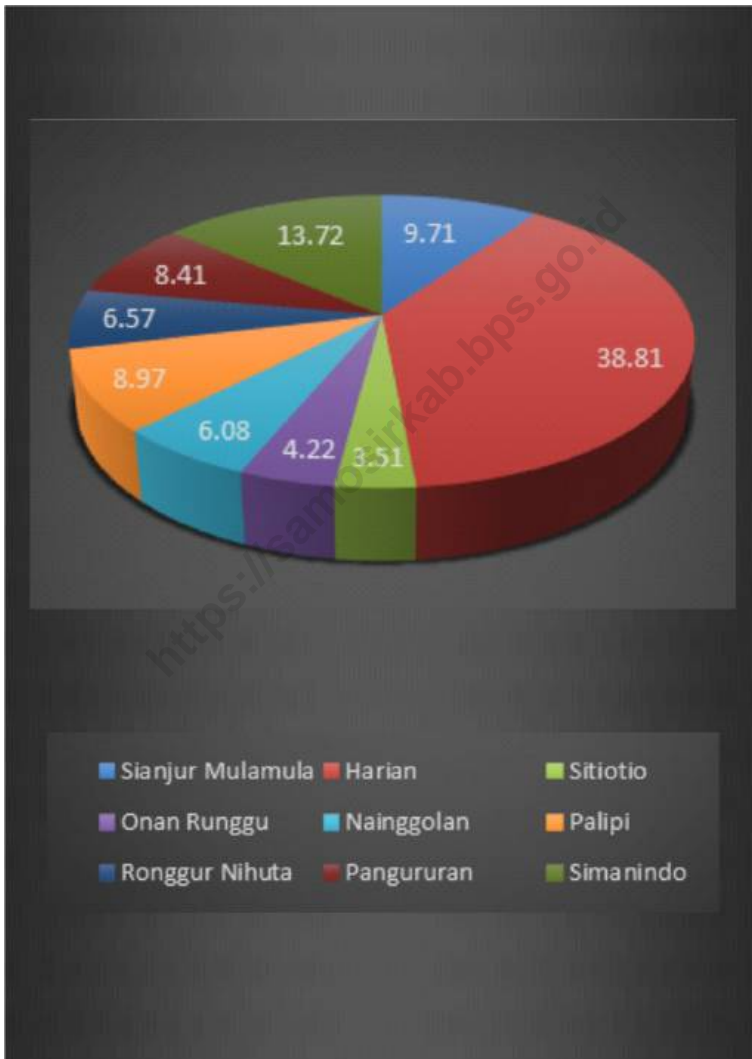
Regency in the eastside.

1.2. Climate

Throughout the year of 2020, there is no earthquakes hapenned in Samosir Regency. Meanwhile, in the year of 2019 earthquake happens once only on June 2019.

<https://samosirkab.bps.go.id>

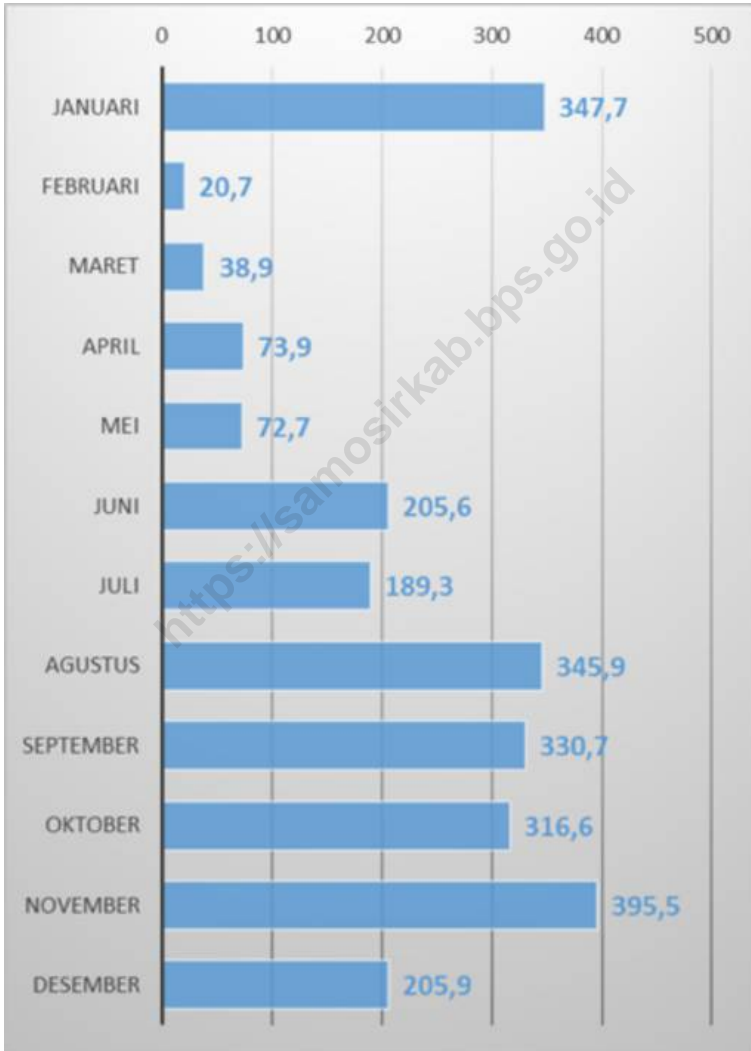
Gambar 1.1 Luas Daerah menurut Kecamatan (%), 2021
Figures 1.1 Area of Subdistrict (%), 2021



Sumber/Source : BPS-Badan Pusat Statistik Kabupaten Samosir/BPS-Statistics of Samosir Regency

Gambar
Figures 1.2

Pengamatan Jumlah Curah Hujan Menurut Bulan di Stasiun Klimatologi Kelas I, 2021
Observation of Number of Precipitation By Months at First Class Climatology Station, 2021



Sumber/Source : Badan Meteorologi, Klimatologi, dan Geofisika Stasiun Geofisika Tuntungan/Meteorology, Climatology, and Geophysics Station of Tuntungan

1.1 KEADAAN GEOGRAFI GEOGRAPHY CONDITION

Tabel 1.1.1 **Luas Daerah dan Jumlah Pulau Menurut Kecamatan di Kabupaten Samosir, 2021**
Table 1.1.1 **Total Area and Number of Islands by Subdistrict in Samosir Regency, 2021**

| Kecamatan <i>Subdistrict</i> | Ibukota Kecamatan <i>Capital of Subdistrict</i> | Luas <i>Total Area</i> (km ² /sq.km) |
|---|--|---|
| (1) | (2) | (3) |
| 1. Sianjur Mulamula | Ginolot | 140,24 |
| 2. Harian | Harian Boho | 560,45 |
| 3. Silitio | Sabulan | 50,76 |
| 4. Onan Runggu | Onan Runggu | 60,89 |
| 5. Nainggolan | Nainggolan | 87,86 |
| 6. Palipi | Mogang | 129,55 |
| 7. Ronggur Nihuta | Ronggur Nihuta | 94,87 |
| 8. Pangururan | Pasar Pangururan | 121,43 |
| 9. Simanindo | Ambarita | 198,20 |
| Kabupaten Samosir <i>Samosir Regency</i> | Pangururan | 1 444,25 |

Lanjutan Tabel/*Continued Table 1.1.1*

| Kecamatan <i>Subdistrict</i> | Persentase terhadap Luas Kabupaten <i>Percentage to Regency Area</i> | Jumlah Pulau <i>Number of Islands</i> |
|---|---|--|
| (1) | (4) | (5) |
| 1. Sianjur Mulamula | 9,71 | - |
| 2. Harian | 38,81 | - |
| 3. Silitio | 3,51 | - |
| 4. Onan Runggu | 4,22 | - |
| 5. Nainggolan | 6,08 | - |
| 6. Palipi | 8,97 | - |
| 7. Ronggur Nihuta | 6,57 | - |
| 8. Pangururan | 8,41 | - |
| 9. Simanindo | 13,72 | - |
| Kabupaten Samsir <i>Samsir Regency</i> | 100,00 | 0 |

Catatan/Note : ¹Berdasarkan Peraturan Menteri Dalam Negeri Nomor 137 Tahun 2017 tanggal 29 Desember 2017/*Based on Minister of Home Affairs Regulation Number 137/2017, December 29, 2017*

²Berdasarkan informasi Kementerian Dalam Negeri Tahun 2018/*Based on information from Ministry of Home Affairs, 2018*

Sumber/Source : Kementerian Dalam Negeri/*Ministry of Home Affairs*

Tabel
Table 1.1.2

**Tinggi Wilayah dan Jarak ke Ibukota Kabupaten Menurut
Kecamatan di Kabupaten Samosir, 2021**
*Altitude and Distance to the Capital of Regency by
Subdistrict in Samosir Regency, 2021*

| Kecamatan Subdistrict | Tinggi Wilayah (mdpl) Altitude (m a.s.l) | Jarak ke Ibukota Kabupaten Distance to the Capital of Regency |
|--|---|--|
| (1) | (2) | (3) |
| 1. Sianjur Mulamula | 1252 | 14 |
| 2. Harian | 1268 | 16 |
| 3. Silitio | 969 | 22 |
| 4. Onan Runggu | 1082 | 34 |
| 5. Nainggolan | 943 | 24 |
| 6. Palipi | 930 | 16 |
| 7. Ronggur Nihuta | 1527 | 18 |
| 8. Pangururan | 987 | 0 |
| 9. Simanindo | 916 | 48 |
| Kabupaten Samosir Samosir Regency | 987 | 0 |

Catatan/Note : ¹Berdasarkan Peraturan Menteri Dalam Negeri Nomor 137 Tahun 2017 tanggal 29 Desember 2017/*Based on Minister of Home Affairs Regulation Number 137/2017, December 29, 2017*

²Berdasarkan informasi Kementerian Dalam Negeri Tahun 2018/*Based on information from Ministry of Home Affairs, 2018*

Sumber/Source : Kementerian Dalam Negeri/*Ministry of Home Affairs*

Tabel
Table 1.1.3

Letak Geografis Kabupaten Samosir, 2021
Geographical of Samosir Regency, 2021

| | | |
|---|---|--|
| 1. Letak astronomis/Astronomic location | : | 20 21'38" - 20 49'48" Lintang Utara (LU)/ North Latitude 980 24'00" - 990 01'48" Bujur Timur (BT)/ East Longitude |
| 2. Luas wilayah/Area | : | 2 069,05 km ² |
| a. Luas daratan/Land area | : | 1 444,25 km ² |
| b. Luas danau/Area of lake | : | 624,80 km ² |
| 3. Letak di atas permukaan laut/Height above sea level | : | 904 – 2 157 m |
| 4. Batas-batas wilayah/Boundaries | | |
| a. Sebelah utara/Northern | : | Kabupaten Karo dan Kabupaten Simalungun Karo Regency and Simalungun Regency |
| b. Sebelah selatan/Southern | : | Kabupaten Tapanuli Utara dan Kabupaten Humbang Hasundutan Tapanuli Utara Regency and Humbang Hasundutan Regency |
| c. Sebelah barat/Western | : | Kabupaten Dairi dan Kabupaten Pakpak Bharat Dairi Regency and Pakpak Bharat Regency |
| d. Sebelah timur/Eastern | : | Kabupaten Toba Samosir Toba Samosir Regency |

Catatan/Note :-

Sumber/Source : BPS-Badan Pusat Statistik Kabupaten Samosir/BPS-Statistics of Samosir Regency

Tabel 1.1.4 Letak Geografis Kecamatan di Kabupaten Samosir, 2021
Table Geographical of Subdistrict in Samosir Regency, 2021

| Kecamatan Subdistrict | Lintang Latitude | Bujur Longitude |
|--------------------------|---------------------|--------------------|
| (1) | (2) | (3) |
| 1. Sianjur Mulamula | 2.619 | 98.666 |
| 2. Harian | 2.620 | 98.650 |
| 3. Siotio | 2.440 | 98.770 |
| 4. Onan Runggu | 2.501 | 98.959 |
| 5. Nainggolan | 2.443 | 98.904 |
| 6. Palipi | 2.493 | 98.801 |
| 7. Ronggur Nihuta | 2.608 | 98.800 |
| 8. Pangururan | 2.633 | 98.726 |
| 9. Simanindo | 2.714 | 98.793 |

Catatan/Note :-
 Sumber/Source : Stasiun Klimatologi Kelas I Deli Serdang/Climatology Station of Deli Serdang First Class

Tabel
Table 1.1.5

Jarak Antar Ibukota Kecamatan di Wilayah Kabupaten Samsir (km), 2021
The Distance Inter Subdistrict City in Samsir Regency (km), 2021

| Ibukota Kecamatan Subdistrict City | Sianjur Mulamula | Harian | Sitiotio | Onan Runggu | Nainggolan | Palipi | Ronggur Nihuta | Pangururan | Simanindo |
|---------------------------------------|------------------|--------|----------|-------------|------------|--------|----------------|------------|-----------|
| 1. Sianjur Mulamula | | 6 | 36 | 48 | 38 | 30 | 32 | 14 | 62 |
| 2. Harian | 6 | | 38 | 50 | 40 | 32 | 34 | 16 | 64 |
| 3. Sitiotio | 36 | 38 | | 24 | 14 | 6 | 40 | 22 | 70 |
| 4. Onan Runggu | 48 | 50 | 24 | | 10 | 18 | 52 | 34 | 82 |
| 5. Nainggolan | 38 | 40 | 14 | 10 | | 8 | 42 | 24 | 72 |
| 6. Palipi | 30 | 32 | 6 | 18 | 8 | | 34 | 16 | 64 |
| 7. Ronggur Nihuta | 32 | 34 | 40 | 52 | 42 | 34 | | 18 | 66 |
| 8. Pangururan | 14 | 16 | 22 | 34 | 24 | 16 | 18 | | 48 |
| 9. Simanindo | 62 | 64 | 70 | 82 | 72 | 64 | 66 | 48 | |

Catatan/Note :-

Sumber/Source : Dinas Pekerjaan Umum Kabupaten Samsir/Public Works Service of Samsir Regency

1.2 KEADAAN IKLIM CLIMATE CONDITION

Tabel 1.2.1 **Pengamatan Unsur Iklim Menurut Bulan di Stasiun
Klimatologi Kelas I, 2021**
*Observation of Climate Elements By Months at First Class
Climatology Station, 2021*

| Bulan Month | Pengamatan Unsur Iklim Observation of Climate | | | | | |
|------------------------|--|----------------------|---------------------|--------------------------------|----------------------|---------------------|
| | Suhu (°c) Temperature (°c) | | | Kelembaban (%) Humidity (%) | | |
| | Minimal Minimum | Rata-rata Average | Maksimal Maximum | Minimal Minimum | Rata-rata Average | Maksimal Maximum |
| (1) | (2) | (3) | (4) | (5) | (6) | (7) |
| 1. Januari /January | 23,0 | 27,6 | 31,8 | 56,0 | 81,7 | 98,0 |
| 2. Februari/February | 22,2 | 29,3 | 33,6 | 54,0 | 74,2 | 98,0 |
| 3. Maret/March | 23,0 | 29,5 | 35,4 | 47,0 | 74,3 | 97,0 |
| 4. April/April | 23,6 | 29,5 | 35,8 | 46,0 | 75,9 | 98,0 |
| 5. Mei/May | 23,4 | 30,0 | 35,2 | 55,0 | 76,1 | 98,0 |
| 6. Juni/June | 22,0 | 29,1 | 34,0 | 54,0 | 77,1 | 100,0 |
| 7. Juli/July | 22,0 | 29,4 | 35,6 | 39,0 | 74,4 | 98,0 |
| 8. Agustus/August | 22,2 | 28,5 | 33,6 | 55,0 | 78,6 | 98,0 |
| 9. September/September | 21,8 | 28,6 | 33,2 | 57,0 | 77,8 | 100,0 |
| 10. Oktober/October | 23,2 | 29,4 | 35,8 | 41,0 | 73,8 | 98,0 |
| 11. November/November | 23,4 | 28,5 | 33,4 | 55,0 | 78,8 | 98,0 |
| 12. Desember/December | 22,8 | 27,8 | 32,2 | 60,0 | 80,1 | 98,0 |

Lanjutan Tabel/*Continued Table 1.2.1*

| Pengamatan Unsur Iklim <i>Observation of Climate</i> | | | | | | |
|---|---|-----------------------------|----------------------------|--|-----------------------------|----------------------------|
| Bulan <i>Month</i> | Kecepatan Angin (m/det) <i>Wind Velocity (m/sec)</i> | | | Tekanan Udara (mbar) <i>Atmospheric Pressure (mbar)</i> | | |
| | Minimal <i>Minimum</i> | Rata-rata <i>Average</i> | Maksimal <i>Maximum</i> | Minimal <i>Minimum</i> | Rata-rata <i>Average</i> | Maksimal <i>Maximum</i> |
| (1) | (8) | (9) | (10) | (11) | (12) | (13) |
| 1. Januari / <i>January</i> | Calm | 2,0 | 11,0 | 1003,4 | 1007,9 | 1011,9 |
| 2. Februari/ <i>February</i> | Calm | 2,9 | 16,0 | 1004,4 | 1008,4 | 1012,7 |
| 3. Maret/ <i>March</i> | Calm | 3,6 | 16,0 | 1002,2 | 1007,6 | 1013,6 |
| 4. April/ <i>April</i> | Calm | 3,7 | 14,0 | 1002,7 | 1008,1 | 1012,4 |
| 5. Mei/ <i>May</i> | Calm | 3,3 | 11,0 | 1002,7 | 1006,5 | 1010,3 |
| 6. Juni/ <i>June</i> | Calm | 3,0 | 16,0 | 1001,9 | 1007,9 | 1014,9 |
| 7. Juli/ <i>July</i> | Calm | 3,6 | 20,0 | 1002,9 | 1007,0 | 1012,7 |
| 8. Agustus/ <i>August</i> | Calm | 3,1 | 14,0 | 1003,6 | 1008,0 | 1012,3 |
| 9. September/ <i>September</i> | Calm | 3,4 | 14,0 | 1003,5 | 1007,4 | 1011,6 |
| 10. Oktober/ <i>October</i> | Calm | 3,6 | 14,0 | 1001,6 | 1007,3 | 1013,7 |
| 11. November/ <i>November</i> | Calm | 3,6 | 14,0 | 1001,8 | 1006,8 | 1011,7 |
| 12. Desember/ <i>December</i> | Calm | 3,5 | 12,0 | 1003,4 | 1009,0 | 1013,3 |

Lanjutan Tabel/*Continued Table 1.2.1*

| Bulan <i>Month</i> | Pengamatan Unsur Iklim <i>Observation of Climate</i> | | |
|--------------------------------|---|---|--|
| | Jumlah Curah Hujan (mm) <i>Number of Precipitation (mm)</i> | Jumlah Hari Hujan (hari) <i>Number of Rainy Days (day)</i> | Rata-rata Harian Penyinaran Matahari (Persen) <i>Duration of Sunshine (Percent)</i> |
| (1) | (14) | (15) | (16) |
| 1. Januari / <i>January</i> | 347,7 | 17,0 | 18,7 |
| 2. Februari/ <i>February</i> | 20,7 | 2,0 | 55,2 |
| 3. Maret/ <i>March</i> | 38,9 | 10,0 | 44,3 |
| 4. April/ <i>April</i> | 73,9 | 15,0 | 34,0 |
| 5. Mei/ <i>May</i> | 72,7 | 10,0 | 37,3 |
| 6. Juni/ <i>June</i> | 205,6 | 18,0 | 38,1 |
| 7. Juli/ <i>July</i> | 189,3 | 12,0 | 44,8 |
| 8. Agustus/ <i>August</i> | 345,9 | 16,0 | 33,0 |
| 9. September/ <i>September</i> | 330,7 | 18,0 | 38,7 |
| 10. Oktober/ <i>October</i> | 316,6 | 12,0 | 46,2 |
| 11. November/ <i>November</i> | 395,5 | 25,0 | 33,2 |
| 12. Desember/ <i>December</i> | 205,9 | 15,0 | 29,5 |

Catatan/Note : NA = Data tidak tersedia/NA = Data not available

Sumber/Source : Stasiun Klimatologi Kelas I Deli Serdang/*First Class Climatology Station of Deli Serdang*

02

PEMERINTAHAN
GOVERNMENT

Jumlah PNS tahun 2021

2.953

33,28 % Laki-laki

983

Perempuan

1.970

66,71 %



PENJELASAN TEKNIS

1. Anggota Dewan Perwakilan Rakyat Daerah (DPRD) dipilih melalui pemilihan umum (pemilu) dan dilantik dalam masa jabatan lima tahun

2. Susunan pemerintahan Kabupaten Samosir terdiri dari bupati, wakil bupati, dan perangkat daerah sebagai unsur penyelenggara pemerintahan daerah

3. Perangkat Daerah yang terdapat di Kabupaten Samosir adalah Sekretariat Daerah, Sekretariat DPRD, Dinas Daerah, Lembaga Teknis Daerah, Kecamatan, dan kelurahan/desa

TECHNICAL NOTES

1. *Regional House of Representatives (DPRD) members are elected through a general election and appointed for a five years membership.*

2. *The government structure of Samosir Regency period consists of Regents, Vice Regents, and Regional Apparatus as elements of Local Government Organizers*

3. *The Regional Devices in Samosir Regency are: Regional Secretariat, The Regional People's Representative Assembly Secretariat, Local Agencies, Regional Technical Institute, Subdistricts and Village.*

ULASAN**2.1. Wilayah Administrasi**

Wilayah administrasi pemerintahan kecamatan di Kabupaten Samosir hingga tahun 2021 tidak mengalami pemekaran, yaitu terdiri dari 9 kecamatan. Sementara itu, wilayah administrasi pemerintahan desa/kelurahan mengalami pemekaran pada tahun 2012, yaitu dari 111 desa dan 6 kelurahan menjadi 128 desa dan 6 kelurahan.

2.2. Sumber Daya Manusia

Berdasarkan data dari Badan Kepegawaian Daerah Kabupaten Samosir, Pegawai Negeri Sipil (PNS) Daerah Otonom Kabupaten Samosir pada tahun 2021 adalah sebanyak 2.953 orang, terdiri dari 983 orang laki-laki (33,29 persen) dan 1.970 orang perempuan (66,71 persen). Jumlah PNS ini mengalami penurunan sebanyak 149 orang (-7,38 persen) bila dibandingkan dengan tahun 2020.

Menurut tingkat pendidikan, PNS Daerah Otonom Kabupaten Samosir yang paling banyak adalah yang berpendidikan Sarjana/Doktor, yaitu sebanyak 1.748 orang (59,19 persen), Diploma III sebanyak 581 orang (19,67 persen), diikuti oleh tamatan SMA sederajat sebanyak 489 orang (16,56 persen), Diploma I/II sebanyak 120 orang (4,06 persen), SLTP sederajat sebanyak 13 orang (0,44 persen), dan yang berpendidikan SD sebanyak 2 orang (0,07) persen.

DESCRIPTION**2.1. Administrative Area**

Until 2021, the region of Samosir Regency had no expansion administratively, that is still consist of 9 subdistricts. Meanwhile, the region of village government expanded from 111 rural villages and 6 urban villages to 128 rural villages and 6 urban villages in the year of 2012.

2.2. Human Resources

Based on data from Regencial Personel Administration Board of Samosir Regency, total of regional autonomy civil servant of Samosir Regency in 2021 were 2.953 persons, consists of 983 males (33,29 percent) and 1.970 females (66,71 percent). This amount decreased by 149 persons (-7,38 percent) compared to 2020.

By the education level, most of those civil servants were 1.748 persons of University and PhD educated (59,19 percent), followed by 581 persons of Diploma III educated (19,67 percent), 546 persons of Senior High School educated (16,56 percent), 120 persons of Diploma I/II educated (4,06 percent), 13 persons of Junior High School educated (0,42\4 percent), and 4 persons of Primary School educated (0,07 percent).

2.3. Government Budget

Based on data from Financial and Asset Management Office of Samosir Regency, the actual revenue of Samosir Regency in 2021 was 852,71 billions rupiahs

2.3. Keuangan Pemerintahan

Berdasarkan data dari Badan Pengelolaan Keuangan dan Aset Daerah Kabupaten Samosir tahun anggaran 2021, realisasi penerimaan Pemerintah Kabupaten Samosir adalah sebesar 852,71 miliar rupiah yang berasal dari Dana Perimbangan sebesar 575,73 miliar rupiah (67,52 persen), lain-lain pendapatan yang sah sebesar 215,12 miliar rupiah (25,23 persen), dan Pendapatan Asli Daerah (PAD) sebesar 61,86 miliar rupiah (7,25 persen). Realisasi penerimaan tahun 2021 ini mengalami peningkatan sebesar 6,78 persen bila dibandingkan dengan realisasi penerimaan tahun anggaran 2020, yaitu sebesar 798,54 miliar rupiah.

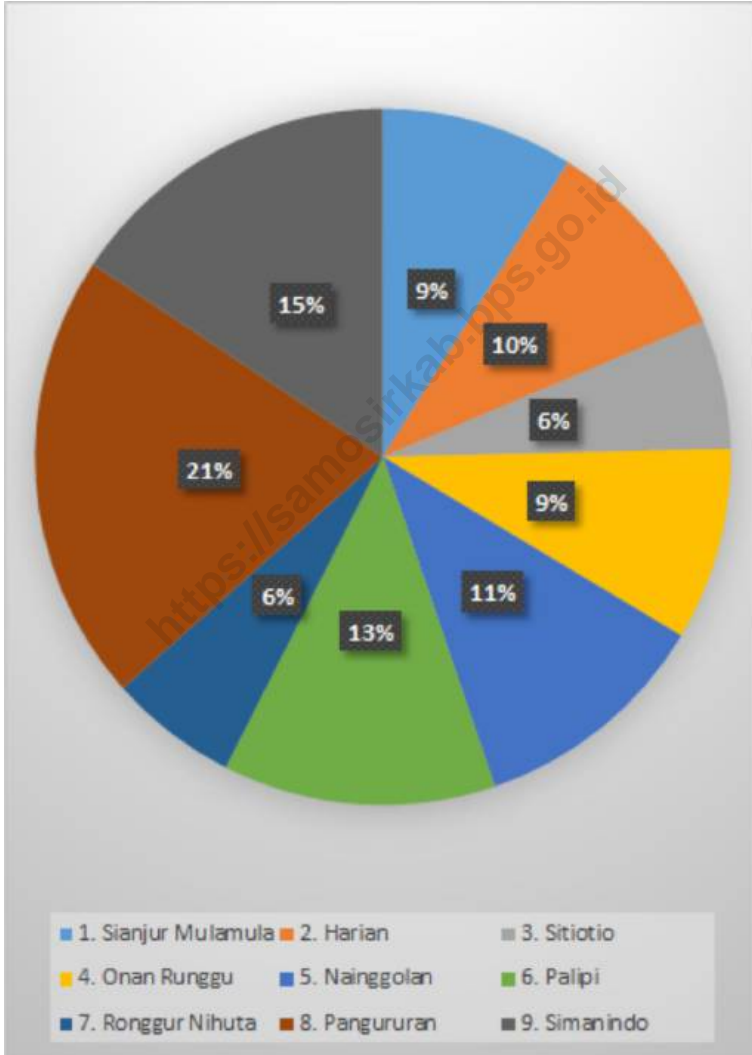
Sementara itu, realisasi belanja Pemerintah Kabupaten Samosir tahun anggaran 2021 adalah sebesar 816,34 miliar rupiah yang terdiri dari belanja tidak langsung sebesar 486,58 miliar rupiah (59,61 persen) dan belanja langsung sebesar 329,76 miliar rupiah (40,39 persen).

that came from 575,73 billions rupiahs (67,52 percent) of balance funds, 215,12 billions rupiahs (25,23 percent) of other revenue, and 61,86 billions rupiahs (7,25 percent) of regional revenue. This actual revenues increased by 6,78 percent compared to last year (798,54 billions rupiahs).

Meanwhile, the actual expenditures of Samosir Regency in 2021 were 816,34 billions rupiahs that consisted of 486,58 billions rupiahs (59,61 percent) of indirect expenditures, and 329,76 billions rupiahs (40,39 percent) of direct expenditures.

Gambar 2.1
Figures

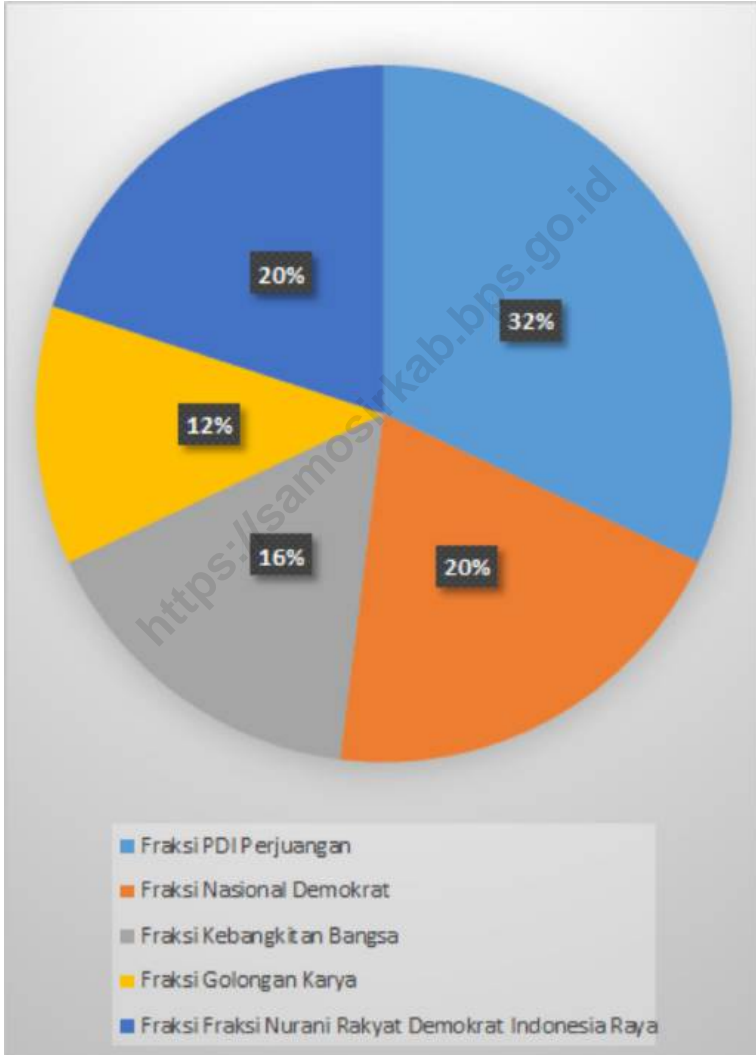
Jumlah Desa¹/Kelurahan Menurut Kecamatan di Kabupaten Samsir, 2021
Number of Villages¹/Kelurahan by Subdistrict in Samsir Regency, 2021



Sumber/Source : Bagian Pemerintahan Sekretariat Daerah Pemerintah Kabupaten Samsir/Public Administration Division of Secretary Governance of Samsir Regency

Gambar 2.2
Figures

Banyaknya Anggota DPRD Kabupaten Samsir Menurut Fraksi dan Jenis Kelamin, 2021
Number of Regional People's Representative Council Members of Samsir Regency by Fraction and Sex, 2021



Sumber/Source : Sekretariat DPRD Kabupaten Samsir/House of Regional People's Representative Council of Samsir Regency

2.1 WILAYAH ADMINISTRATIF ADMINISTRATIVE AREA

Tabel 2.1.1 **Jumlah Desa¹/Kelurahan Menurut Kecamatan di Kabupaten Samosir, 2016–2021**
Table 2.1.1 **Number of Villages¹/Kelurahan by Subdistrict in Samosir Regency, 2016–2021**

| Kecamatan Subdistrict | 2016 | 2017 | 2018 | 2019 | 2020 | 2021 |
|--|------------|------------|------------|------------|------------|------------|
| (1) | (2) | (3) | (4) | (5) | (6) | (7) |
| 1. Sianjur Mulamula | 12 | 12 | 12 | 12 | 12 | 12 |
| 2. Harian | 13 | 13 | 13 | 13 | 13 | 13 |
| 3. Siotio | 8 | 8 | 8 | 8 | 8 | 8 |
| 4. Onan Runggu | 12 | 12 | 12 | 12 | 12 | 12 |
| 5. Nainggolan | 15 | 15 | 15 | 15 | 15 | 15 |
| 6. Palipi | 17 | 17 | 17 | 17 | 17 | 17 |
| 7. Ronggur Nihuta | 8 | 8 | 8 | 8 | 8 | 8 |
| 8. Pangururan | 28 | 28 | 28 | 28 | 28 | 28 |
| 9. Simanindo | 21 | 21 | 21 | 21 | 21 | 21 |
| Kabupaten Samosir Samosir Regency | 134 | 134 | 134 | 134 | 134 | 134 |

Catatan/Note : ¹Termasuk Unit Permukiman Transmigrasi (UPT)/Include Transmigration Settlement Unit
Sumber/Source : Peraturan Kepala Badan Pusat Statistik Nomor 1 Tahun 2020 Tanggal 5 Februari 2020 tentang Perubahan Atas Peraturan Kepala Badan Pusat Statistik Nomor 3 Tahun 2019 tentang Kode dan Nama Wilayah Kerja Statistik Tahun 2019/Chief Statistician Regulation Number 1/2020, February 5 2020, as a revision of Chief Statistician Regulation Number 3 of 2019 on Code and Name of Regional Level of Data Collection.

Tabel
Table 2.1.2

Banyaknya Desa/Kelurahan Menurut Kecamatan di Kabupaten Samosir, 2021
Number of Villages by Subdistrict in Samosir Regency, 2021

| Kecamatan Subdistrict | Desa Rural | Kelurahan Urban | Jumlah Total |
|--|---------------|--------------------|-----------------|
| (1) | (2) | (3) | (4) |
| 1. Sianjur Mulamula | 12 | 0 | 12 |
| 2. Harian | 13 | 0 | 13 |
| 3. Siotio | 8 | 0 | 8 |
| 4. Onan Runggu | 12 | 0 | 12 |
| 5. Nainggolan | 13 | 2 | 15 |
| 6. Palipi | 17 | 0 | 17 |
| 7. Ronggur Nihuta | 8 | 0 | 8 |
| 8. Pangururan | 25 | 3 | 28 |
| 9. Simanindo | 20 | 1 | 21 |
| Kabupaten Samosir Samosir Regency | 128 | 6 | 134 |

Catatan/Note :-

Sumber/Source : Bagian Pemerintahan Sekretariat Daerah Pemerintah Kabupaten Samosir/*Public Administration Division of Secretary Governance of Samosir Regency*

Tabel
Table 2.1.3**Banyaknya Dusun/Lingkungan Menurut Kecamatan di Kabupaten Samosir, 2021**
Number of Village by Subdistrict in Samosir Regency, 2021

| Kecamatan Subdistrict | Dusun Village | Lingkungan Village | Jumlah Total |
|--|------------------|-----------------------|-----------------|
| (1) | (2) | (3) | (4) |
| 1. Sianjur Mulamula | 36 | 0 | 36 |
| 2. Harian | 34 | 0 | 34 |
| 3. Sitiotio | 24 | 0 | 24 |
| 4. Onan Runggu | 35 | 0 | 35 |
| 5. Nainggolan | 39 | 6 | 45 |
| 6. Palipi | 47 | 0 | 47 |
| 7. Ronggur Nihuta | 24 | 0 | 24 |
| 8. Pangururan | 61 | 11 | 72 |
| 9. Simanindo | 60 | 3 | 63 |
| Kabupaten Samosir Samosir Regency | 360 | 20 | 380 |

Catatan/Note :-

Sumber/Source : Bagian Pemerintahan Sekretariat Daerah Pemerintah Kabupaten Samosir/Public Administration Division of Secretary Governance of Samosir Regency

Tabel
Table 2.1.4

**Luas Desa Menurut Kecamatan di Kabupaten Samsir,
2021**
Area of Villages by Subdistrict in Samsir Regency, 2021

| Kode Code | Nama Kecamatan dan Desa/Kelurahan Name of Subdistrict and Village | Luas (Km²) Area (Km²) |
|----------------------|--|--|
| (1) | (2) | (3) |
| 010 | Kecamatan Sianjur Mulamula | 140,24 |
| 1 | Desa Boho | 15,31 |
| 2 | Desa Aek Sipitu Dai | 3,82 |
| 3 | Desa Singkam | 13,72 |
| 4 | Desa Sari Marihit | 12,84 |
| 5 | Desa Sianjur Mulamula | 16,54 |
| 6 | Desa Ginolat | 4,75 |
| 7 | Desa Huta Ginjang | 8,25 |
| 8 | Desa Siboro | 7,25 |
| 9 | Desa Huta Gurgur | 8,75 |
| 10 | Desa Bonan Dolok | 13,88 |
| 11 | Desa Hasinggaan | 31,13 |
| 12 | Desa Habeahan Naburahan | 4,00 |
| 020 | Kecamatan Harian | 560,45 |
| 1 | Desa Partungko Naginjang | 174,15 |
| 4 | Desa Siparmahan | 15 |
| 5 | Desa Dolok Raja | 7,25 |
| 6 | Desa Sampur Toba | 6,25 |
| 7 | Desa Hariara Pohan | 9,6 |
| 8 | Desa Janji Martahan | 9,63 |
| 9 | Desa Turpuh Sihotang | 7,5 |
| 10 | Desa Sosor Dolok | 4,38 |
| 11 | Desa Turpuh Sagala | 1,00 |
| 12 | Desa Turpuh Malau | 3,5 |
| 13 | Desa Turpuh Limbong | 8,75 |
| 14 | Desa Hutagalung | 153,68 |
| 15 | Desa Hariarapintu | 159,76 |

Lanjutan Tabel/*Continued Table 2.1.4*

| Kode Code | Nama Kecamatan dan Desa/Kelurahan Name of Subdistrict and Village | Luas (Km²) Area (Km²) |
|------------------|--|--|
| (1) | (2) | (3) |
| 030 | Kecamata Sitiotio | 50,76 |
| 1 | Desa Tamba Dolok | 6,74 |
| 2 | Desa Cinta Maju | 6,82 |
| 3 | Desa Buntu Mauli | 5,5 |
| 4 | Desa Sabulan | 8,54 |
| 5 | Desa Holbung | 5,9 |
| 6 | Desa Janji Raja | 6,31 |
| 7 | Desa Janji Maria | 5,95 |
| 8 | Desa Parsaoran | 5,00 |
| 040 | Kecamatan Onan Runggu | 60,89 |
| 1 | Desa Harian | 5,98 |
| 2 | Desa Sitingak | 5,19 |
| 3 | Desa Pakpahan | 3,92 |
| 4 | Desa Onanrunngu | 4,86 |
| 5 | Desa Tambun Sukkean | 4,42 |
| 6 | Desa Sitamiang | 2,94 |
| 7 | Desa Pardomuan | 3,86 |
| 8 | Desa Huta Hotang | 3,07 |
| 9 | Desa Rina Bolak | 19,2 |
| 10 | Desa Sipira | 2,5 |
| 11 | Desa Janji Matogu | 1,96 |
| 12 | Desa Silima Lombu | 2,99 |

Lanjutan Tabel/*Continued Table 2.1.4*

| Kode Code | Nama Kecamatan dan Desa/Kelurahan Name of Subdistrict and Village | Luas (Km²) Area (Km²) |
|------------------|--|--|
| (1) | (2) | (3) |
| 050 | Kecamatan Nainggolan | 87,86 |
| 1 | Desa Pasaran Parsaoran | 5,59 |
| 2 | Desa Pasaran I | 4,19 |
| 3 | Desa Sibonor Ompuratus | 3,87 |
| 4 | Desa Sinaga Uruk Pandiangan | 7,22 |
| 5 | Desa Nainggolan | 5,30 |
| 6 | Kelurahan Siruma Hombar | 5,16 |
| 7 | Desa Sipinggan Lumban Siantar | 6,13 |
| 8 | Desa Pangaloan | 2,49 |
| 9 | Desa Toguan Galung | 8,38 |
| 10 | Desa Huta Rihit | 5,80 |
| 11 | Kelurahan Parhusip III | 5,42 |
| 12 | Desa Pananggangan | 11,19 |
| 13 | Desa Janji Marapot | 6,12 |
| 14 | Desa Sipinggan | 4,00 |
| 15 | Desa Pananggangan II | 7,00 |
| 060 | Kecamatan Palipi | 129,55 |
| 5 | Desa Urat Timur | 3,80 |
| 6 | Desa Suhut Nihuta Pardomuan | 3,71 |
| 7 | Desa Parsaoran Urat | 4,51 |
| 8 | Desa Urat II | 4,51 |
| 9 | Desa Gorat Pallombuan | 10,44 |
| 10 | Desa Palipi | 4,00 |
| 11 | Desa Pardomuan Nauli | 15,98 |
| 12 | Desa Hatoguan | 12,05 |

Lanjutan Tabel/*Continued Table 2.1.4*

| Kode Code | Nama Kecamatan dan Desa/Kelurahan Name of Subdistrict and Village | Luas (Km²) Area (Km²) |
|------------------|--|--|
| (1) | (2) | (3) |
| 060 | Kecamatan Palipi | |
| 13 | Desa Saor Nauli Hatoguan | 15,09 |
| 14 | Desa Simbolon Purba | 12,02 |
| 15 | Desa Huta Ginjang | 4,10 |
| 16 | Desa Sigaol Marbun | 6,4 |
| 17 | Desa Sigaol Simbolon | 6,85 |
| 18 | Desa Pamutaran | 6,51 |
| 19 | Desa Sideak | 10,85 |
| 20 | Desa Pallombuan | 1,30 |
| 21 | Desa Hutadame | 7,43 |
| 070 | Kecamatan Ronggurnihuta | 94,87 |
| 1 | Desa Paraduan | 7,30 |
| 2 | Desa Lintong Nihuta | 9,38 |
| 3 | Desa Ronggurnihuta | 27,5 |
| 4 | Desa Sijambur | 9,25 |
| 5 | Desa Sabungan Nihuta | 4,36 |
| 6 | Desa Salaon Toba | 3,16 |
| 7 | Desa Salaon Tonga-Tonga | 5,26 |
| 8 | Desa Salaon Dolok | 28,66 |

Lanjutan Tabel/*Continued Table 2.1.4*

| Kode Code | Nama Kecamatan dan Desa/Kelurahan Name of Subdistrict and Village | Luas (Km ²) Area (Km ²) |
|--------------|--|--|
| (1) | (2) | (3) |
| 080 | Kecamatan Pangururan | 121,43 |
| 1 | Desa Rianiate | 6,75 |
| 2 | Desa Parmonangan | 3,00 |
| 3 | Desa Huta Namora | 7,00 |
| 9 | Kelurahan Pintu Sona | 2,80 |
| 10 | Desa Huta Tinggi | 3,00 |
| 11 | Desa Pardomuan I | 2,50 |
| 12 | Kelurahan Pasar Pangururan | 0,50 |
| 13 | Desa Tanjung Bunga | 6,50 |
| 14 | Kelurahan Siogung-Ogung | 4,00 |
| 15 | Desa Parsaoran I | 1,50 |
| 16 | Desa Sait Nihuta | 1,40 |
| 17 | Desa Lumban Pinggol | 1,50 |
| 18 | Desa Sianting-anting | 1,80 |
| 19 | Desa Parlondut | 1,50 |
| 23 | Desa Aek Nauli | 5,36 |
| 24 | Desa Pardugul | 5,44 |
| 25 | Desa Panampangan | 2,56 |
| 26 | Desa Sitolu Huta | 0,80 |
| 27 | Desa Sinabulan | 1,23 |
| 28 | Desa Siopat Sosor | 1,00 |
| 29 | Desa Huta Bolon | 2,00 |
| 30 | Desa Situngkir | 2,00 |
| 31 | Desa Sialangan | 2,00 |
| 32 | Desa Parhorasan | 15,4 |
| 33 | Desa Pardomuan Nauli | 9,50 |
| 34 | Desa Lumban Suhi-Suhi Dolok | 6,30 |
| 35 | Desa Lumban Suhi-Suhi Toruan | 3,50 |
| 36 | Desa Parbaba Dolok | 20,5 |

Lanjutan Tabel/*Continued Table 2.1.4*

| Kode Code | Nama Kecamatan dan Desa/Kelurahan Name of Subdistrict and Village | Luas (Km ²) Area (Km ²) |
|-----------|--|--|
| (1) | (2) | (3) |
| 090 | Kecamatan Simanindo | 198,2 |
| 1 | Desa Tanjungan | 10,58 |
| 2 | Desa Parbalohan | 8,25 |
| 3 | Desa Pardomuan | 4,75 |
| 4 | Desa Parmonangan | 5,62 |
| 5 | Desa Huta Ginjang | 5,98 |
| 6 | Desa Tomok | 6,20 |
| 7 | Desa Garoga | 9,33 |
| 8 | Kelurahan Tuktuk Siadong | 6,65 |
| 9 | Desa Ambarita | 8,75 |
| 10 | Desa Martoba | 7,55 |
| 11 | Desa Sihusapi | 18,93 |
| 12 | Desa Maduma | 13,00 |
| 13 | Desa Simanindo Sangkal | 8,56 |
| 14 | Desa Cinta Dame | 14,35 |
| 15 | Desa Simarmata | 15,6 |
| 16 | Desa Dosroha | 23,86 |
| 17 | Desa Tomok Parsaoran | 4,35 |
| 18 | Desa Unjur | 5,55 |
| 19 | Desa Siallagan Pindaraya | 3,10 |
| 20 | Desa Marlumba | 12,2 |
| 21 | Desa Simanindo | 5,04 |

Catatan/Note :-

Sumber/Source : Bagian Pemerintahan Sekretariat Daerah Pemerintah Kabupaten Samosir/Public Administration Division of Secretary Governance of Samosir Regency

2.2 DEWAN PERWAKILAN RAKYAT DAERAH REGIONAL HOUSE OF REPRESENTATIVE

Tabel 2.2.1 Jumlah Anggota Dewan Perwakilan Rakyat Daerah Menurut Partai Politik dan Jenis Kelamin di Kabupaten Samosir, 2021
Number of Regional House of Representatives's Members by Political Parties and Sex in Samosir Regency 2021

| Partai Politik <i>Political Parties</i> | Jenis Kelamin/Sex | | Jumlah <i>Total</i> |
|---|--------------------------|----------------------------|------------------------|
| | Laki-laki <i>Male</i> | Perempuan <i>Female</i> | |
| (1) | (2) | (3) | (4) |
| 1. Partai Demokrasi Indonesia Perjuangan | 6 | 2 | 8 |
| 2. Partai Nasional Demokrat | 4 | 1 | 5 |
| 3. Partai Gerakan Indonesia Raya | 1 | 1 | 2 |
| 4. Partai Demokrat | 2 | - | 2 |
| 5. Partai Golongan Karya | 3 | - | 3 |
| 6. Partai Hati Nurani Rakyat | 1 | - | 1 |
| 7. Partai Kebangkitan Bangsa | 3 | 1 | 4 |
| 8. Partai Amanat Nasional | - | - | - |
| Kabupaten Samosir <i>Samosir Regency</i> | 20 | 5 | 25 |
| 2020 | 20 | 5 | 25 |
| 2019 | 19 | 6 | 25 |
| 2018 | 20 | 5 | 25 |

Catatan/Note :-

Sumber/Source : Sekretariat DPRD Kabupaten Samosir/House of Regional People's Representative Council of Samosir Regency

Tabel
Table 2.2.2

Banyaknya Anggota DPRD Kabupaten Samosir Menurut Fraksi dan Jenis Kelamin, 2021
Number of Regional People's Representative Council Members of Samosir Regency by Fraction and Sex, 2021

| Partai Politik <i>Political Parties</i> | Jenis Kelamin/Sex | | Jumlah <i>Total</i> | Persentase (%) <i>Percentage (%)</i> |
|--|--------------------------|----------------------------|------------------------|---|
| | Laki-laki <i>Male</i> | Perempuan <i>Female</i> | | |
| (1) | (2) | (3) | (4) | (5) |
| 1. Fraksi PDI Perjuangan | 5 | 3 | 8 | 32 |
| 2. Fraksi Nasional Demokrat | 4 | 1 | 5 | 20 |
| 3. Fraksi Kebangkitan Bangsa | 3 | 1 | 4 | 16 |
| 4. Fraksi Golongan Karya | 3 | - | 3 | 12 |
| 5. Fraksi Fraksi Nurani Rakyat Demokrat Indonesia Raya | 4 | 1 | 5 | 20 |
| Kabupaten Samosir <i>Samosir Regency</i> | 19 | 6 | 25 | 100 |
| 2020 | 20 | 5 | 25 | - |
| 2019 | 19 | 6 | 25 | - |
| 2018 | 20 | 5 | 25 | - |

Catatan/Note :-

Sumber/Source : Sekretariat DPRD Kabupaten Samosir/House of Regional People's Representative Council of Samosir Regency

Tabel
Table 2.2.3**Banyaknya Keputusan DPRD Kabupaten Samosir Menurut Jenis Keputusan, 2014-2021**
Number of Issued Decree by Regional People's Representative Council Members of Samosir Regency by Type of Decree, 2014-2021

| | Partai Politik Political Parties | Tahun/Year | | | | | | | |
|--|--|------------|-----------|-----------|-----------|-----------|-----------|-----------|-----------|
| | | 2014 | 2015 | 2016 | 2017 | 2018 | 2019 | 2020 | 2021 |
| | (1) | (2) | (3) | (4) | (5) | (6) | (7) | (8) | (9) |
| 1. | Peraturan Daerah/Local Rule | 4 | 2 | 14 | 5 | 1 | 6 | 6 | 6 |
| 2. | Keputusan DPRD/Parliament/Decree | 6 | 13 | 6 | 8 | 9 | 2 | 10 | 11 |
| 3. | Pernyataan/Statement | - | - | - | - | - | - | - | - |
| 4. | Pernyataan Pendapat/Opinion | - | - | - | - | - | - | - | - |
| 5. | Resolusi/Resolution | - | - | - | - | - | - | - | - |
| 6. | Kesimpulan Pendapat/Opinion Resume | - | - | - | - | - | - | - | - |
| 7. | Keputusan Pimpinan DPRD Parliament Chairperson's Decree | 5 | 0 | 5 | 5 | 6 | 5 | 9 | 14 |
| 8. | Keputusan Panitia/Badan Musyawarah Deliberation Committee Decree | - | - | - | - | - | - | - | 20 |
| 9. | Memorandum/Memorandum | - | - | - | - | - | - | - | - |
| 10. | Pendapat Panitia/Badan Anggaran Budget Committee Opinion | 3 | 1 | 3 | - | - | - | - | 5 |
| 11. | Keputusan Bersama DPRD dan Bupati Parliament and Regent Joint Decree | 4 | 2 | 8 | 4 | 1 | 3 | 4 | 5 |
| 12. | Peraturan DPRD/Parliament Rule | - | 1 | 1 | - | - | - | 1 | - |
| Kabupaten Samosir Samosir Regency | | 22 | 19 | 37 | 22 | 17 | 16 | 30 | 61 |

Catatan/Note :-

Sumber/Source : Sekretariat DPRD Kabupaten Samosir/House of Regional People's Representative Council of Samosir Regency

Tabel
Table 2.2.4

Banyaknya Keputusan DPRD Kabupaten Samosir Menurut Jenis Keputusan, 2014-2021
Number of Issued Decree by Regional People's Representative Council Members of Samosir Regency by Tape of Decree, 2014-2021

| | Partai Politik Political Parties | Tahun/Year | | | | | | | |
|--|--|------------|------------|------------|-------------|------------|------------|------------|------------|
| | | 2014 | 2015 | 2016 | 2017 | 2018 | 2019 | 2020 | 2021 |
| | (1) | (2) | (3) | (4) | (5) | (6) | (7) | (8) | (9) |
| 1. | Istimewa/Special Session | 6 | 4 | 4 | 4 | 4 | 4 | - | - |
| 2. | Paripurna/Plenary Session | 19 | 16 | 28 | 23 | 19 | 16 | 33 | 38 |
| 3. | Rapat Komisi/Regular Meeting | 21 | 54 | 39 | 59 | 50 | 25 | 32 | 35 |
| 4. | Rapat Gabungan Komisi/ Joint Meeting of Commissions | - | 9 | 5 | 7 | 11 | - | 2 | 6 |
| 5. | Badan Anggaran/Budget Council | 7 | 15 | 8 | 3 | 14 | 8 | 15 | 15 |
| 6. | Panitia Khusus/Special Committee | - | 18 | - | - | - | 10 | - | - |
| 7. | Rapat Kerja Dengar Pendapat/ Meeting of Hearing Commission | 1 | 6 | 1 | - | 5 | 3 | 3 | 5 |
| 8. | Rapat Kerja Dengar Pendapat Umum/ Meeting of Common Hearing Commission | 5 | 1 | 12 | 8 | 3 | 1 | 2 | 5 |
| 9. | Rapat Badan Musyawarah/Meeting of Deliberation Council | 11 | 14 | 15 | 13 | 14 | 18 | 14 | 5 |
| 10. | Rapat Pimpinan DPRD/Leaders Meeting | 5 | 1 | 12 | 7 | 14 | 12 | 11 | 17 |
| 11. | Rapat Fraksi/Fraction Meeting | 11 | 14 | 15 | - | 21 | - | 1 | 17 |
| 12. | Rapat Konsultasi/ Consultation Meeting | - | 10 | 8 | 6 | 3 | 2 | 11 | 18 |
| 13. | Rapat Badan Pembentukan Peraturan Daerah/The establishment of the Regional Regulations Meeting | - | - | 25 | 6 | 4 | 12 | 10 | 13 |
| 14. | Rapat Badan Kehormatan/Ethics Council Meeting | - | - | 1 | - | - | - | - | - |
| 15. | Rapat Kerja/Work Meeting | - | 7 | 2 | 9 | 3 | 31 | 47 | 29 |
| Kabupaten Samosir Samosir Regency | | 86 | 169 | 175 | 1445 | 165 | 142 | 181 | 203 |

Catatan/Note :-

Sumber/Source : Sekretariat DPRD Kabupaten Samosir/House of Regional People's Representative Council of Samosir Regency

Tabel
Table 2.2.5

Banyaknya Anggota DPRD Kabupaten Samosir Menurut Daerah Pemilihan dan Fraksi, 2021
Number of Regional People's Representative Council Members of Samosir Regency by Voting Area and Fraction, 2021

| Partai Politik <i>Political Parties</i> | Jenis Kelamin/Sex | | Jumlah <i>Total</i> |
|---|--------------------------|----------------------------|------------------------|
| | Laki-laki <i>Male</i> | Perempuan <i>Female</i> | |
| (1) | (2) | (3) | (4) |
| 1. Daerah Pemilihan/ <i>Voting Area I</i> | | | |
| - Kecamatan Pangururan | 7 | 1 | 8 |
| - Kecamatan Ronggur Nihuta | | | |
| 2. Daerah Pemilihan/ <i>Voting Area II</i> | | | |
| - Kecamatan Simanindo | 4 | 2 | 6 |
| - Kecamatan Onan Runggu | | | |
| 3. Daerah Pemilihan/ <i>Voting Area III</i> | | | |
| - Kecamatan Palipi | 4 | 2 | 6 |
| - Kecamatan Nainggolan | | | |
| 4. Daerah Pemilihan/ <i>Voting Area IV</i> | | | |
| - Kecamatan Sianjur Mulamula | 4 | 1 | 5 |
| - Kecamatan Harian | | | |
| - Kecamatan Silitio | | | |
| Kabupaten Samosir <i>Samosir Regency</i> | 19 | 6 | 25 |

Catatan/Note :-

Sumber/Source : Sekretariat DPRD Kabupaten Samosir/House of Regional People's Representative Council of Samosir Regency

2.3 SUMBER DAYA MANUSIA HUMAN RESOURCES

Tabel 2.3.1 **Jumlah Pegawai Negeri Sipil Menurut Jabatan dan Jenis Kelamin di Kabupaten Samosir, Desember 2020 dan Desember 2021**
Number of Civil Servants by Occupation and Sex in Samosir Regency, December 2020 dan December 2021

| Jabatan Occupation | 2020 | | Jumlah Total |
|--|-------------------|---------------------|-----------------|
| | Laki-laki Male | Perempuan Female | |
| (1) | (2) | (3) | (4) |
| Fungsional Tertentu <i>Specific Functional</i> | 419 | 1 414 | 1 833 |
| Fungsional Umum <i>Staf General Functional</i> | 344 | 429 | 773 |
| Struktural/Structural | | | |
| Eselon V/5th Echelon | 0 | 0 | 0 |
| Eselon IV/4th Echelon | 168 | 165 | 333 |
| Eselon III/3rd Echelon | 98 | 34 | 132 |
| Eselon II/2nd Echelon | 28 | 3 | 31 |
| Eselon I/1st Echelon | 0 | 0 | 0 |
| Jumlah/Total | 1 057 | 2 045 | 3 102 |

Lanjutan Tabel/*Continued Table 2.3.1*

| Jabatan <i>Occupation</i> | 2021 | | Jumlah <i>Total</i> |
|--|--------------------------|----------------------------|------------------------|
| | Laki-laki <i>Male</i> | Perempuan <i>Female</i> | |
| (1) | (5) | (6) | (7) |
| Fungsional Tertentu <i>Specific Functional</i> | 679 | 956 | 1 635 |
| Fungsional Umum <i>Staf General Functional</i> | 215 | 977 | 1 192 |
| Struktural/Structural | | | |
| Eselon V/5th Echelon | | | |
| Eselon IV/4th Echelon | 17 | 10 | 27 |
| Eselon III/3rd Echelon | 67 | 26 | 93 |
| Eselon II/2nd Echelon | 5 | 1 | 6 |
| Eselon I/1st Echelon | | | |
| Jumlah/Total | 983 | 1 970 | 2 953 |

Catatan/Note :-

Sumber/Source : Badan Kepegawaian Daerah Kabupaten Samsir/Regencial Personel Administration Board of Samsir Regency

Tabel
Table 2.3.2

Jumlah Pegawai Negeri Sipil Menurut Tingkat Pendidikan dan Jenis Kelamin di Kabupaten Samosir, Desember 2020 dan Desember 2021
Number of Civil Servants by Educational Level and Sex in Samosir Regency, Desember 2020 dan Desember 2021

| Tingkat Pendidikan <i>Educational Level</i> | 2020 | | Jumlah <i>Total</i> |
|---|--------------------------|----------------------------|------------------------|
| | Laki-laki <i>Male</i> | Perempuan <i>Female</i> | |
| (1) | (2) | (3) | (4) |
| Sampai dengan SD <i>Up to Primary School</i> | 4 | - | 4 |
| SMP/Sederajat <i>General Vocational Junior High School</i> | 12 | 1 | 13 |
| SMA/Sederajat <i>General/Vocational Senior High School</i> | 232 | 314 | 546 |
| Diploma I, II/Akta I, II <i>Diploma I, II/Akta I, II</i> | 38 | 80 | 118 |
| Diploma III/Akta III/Sarjana Muda <i>Diploma III/Akta III/Bachelor</i> | 104 | 484 | 588 |
| Tingkat Sarjana/Doktor/Ph.D <i>University Graduates</i> | 667 | 1 166 | 1 833 |
| Jumlah/Total | 1 057 | 2 045 | 3 102 |

Lanjutan Tabel/*Continued Table 2.3.2*

| Tingkat Pendidikan <i>Educational Level</i> | 2021 | | |
|---|--------------------------|----------------------------|------------------------|
| | Laki-laki <i>Male</i> | Perempuan <i>Female</i> | Jumlah <i>Total</i> |
| (1) | (2) | (3) | (4) |
| Sampai dengan SD <i>Up to Primary School</i> | 2 | - | 2 |
| SMP/Sederajat <i>General Vocational Junior High School</i> | 12 | 1 | 13 |
| SMA/Sederajat <i>General/Vocational Senior High School</i> | 207 | 282 | 489 |
| Diploma I, II/Akta I, II <i>Diploma I, II/Akta I, II</i> | 37 | 83 | 120 |
| Diploma III/Akta III/Sarjana Muda <i>Diploma III/Akta III/Bachelor</i> | 99 | 482 | 581 |
| Tingkat Sarjana/Doktor/Ph.D <i>University Graduates</i> | 626 | 1 122 | 1 748 |
| Jumlah/Total | 983 | 1 970 | 2 953 |

Catatan/Note :-

Sumber/Source : Badan Kepegawaian Daerah Kabupaten Samsir/Regencial Personnel Administration Board of Samsir Regency

Tabel
Table 2.3.3

**Jumlah Pegawai Negeri Sipil Menurut Tingkat
Kepangkatan dan Jenis Kelamin di Kabupaten Samosir,
Desember 2020 dan Desember 2021**
*Number of Civil Servants by Hierarchy and Sex in Samosir
Regency, Desember 2020 dan Desember 2021*

| Pangkat/Golongan/Ruang Hierarchy | 2020 | | Jumlah Total |
|-------------------------------------|-------------------|---------------------|-----------------|
| | Laki-laki Male | Perempuan Female | |
| (1) | (2) | (3) | (4) |
| 1. I/A (Juru Muda) | - | - | - |
| 2. I/B (Juru Muda Tingkat I) | 1 | - | 1 |
| 3. I/C (Juru) | 3 | - | 3 |
| 4. I/D (Juru Tingkat I) | 3 | - | 3 |
| Golongan I/Range I | 7 | 0 | 7 |
| 5. II/A (Pengatur Muda) | 14 | 4 | 18 |
| 6. II/B (Pengatur Muda Tingkat I) | 37 | 25 | 62 |
| 7. II/C (Pengatur) | 99 | 182 | 281 |
| 8. II/D (Pengatur Tingkat I) | 65 | 86 | 151 |
| Golongan II/Range II | 215 | 297 | 512 |
| 9. III/A (Penata Muda) | 187 | 468 | 655 |
| 10. III/B (Penata Muda Tingkat I) | 124 | 398 | 522 |
| 11. III/C (Penata) | 168 | 292 | 460 |
| 12. III/D (Penata Tingkat I) | 163 | 255 | 418 |
| Golongan III/Range III | 642 | 1 413 | 2 055 |
| 13. IV/A (Pembina) | 125 | 264 | 389 |
| 14. IV/B (Pembina Tingkat I) | 46 | 69 | 115 |
| 15. IV/C (Pembina Utama Muda) | 20 | 2 | 22 |
| 16. IV/D (Pembina Utama Madya) | 2 | - | 2 |
| 17. IV/E (Pembina Utama) | - | - | - |
| Golongan IV/Range IV | 193 | 335 | 528 |
| Jumlah/Total | 1 057 | 2 045 | 3 102 |

Lanjutan Tabel/*Continued Table 2.3.3*

| Pangkat/Golongan/Ruang <i>Hierarchy</i> | 2021 | | |
|--|--------------------------|----------------------------|------------------------|
| | Laki-laki <i>Male</i> | Perempuan <i>Female</i> | Jumlah <i>Total</i> |
| (1) | (5) | (6) | (7) |
| 1. I/A (Juru Muda) | - | - | - |
| 2. I/B (Juru Muda Tingkat I) | - | - | - |
| 3. I/C (Juru) | 3 | - | 3 |
| 4. I/D (Juru Tingkat I) | 4 | - | 4 |
| Golongan I/Range I | 7 | 0 | 7 |
| 5. II/A (Pengatur Muda) | 9 | 1 | 10 |
| 6. II/B (Pengatur Muda Tingkat I) | 33 | 24 | 57 |
| 7. II/C (Pengatur) | 78 | 141 | 219 |
| 8. II/D (Pengatur Tingkat I) | 71 | 113 | 184 |
| Golongan II/Range II | 192 | 278 | 470 |
| 9. III/A (Penata Muda) | 172 | 383 | 555 |
| 10. III/B (Penata Muda Tingkat I) | 114 | 386 | 500 |
| 11. III/C (Penata) | 156 | 317 | 473 |
| 12. III/D (Penata Tingkat I) | 187 | 321 | 508 |
| Golongan III/Range III | 628 | 1 408 | 2 036 |
| 13. IV/A (Pembina) | 105 | 224 | 329 |
| 14. IV/B (Pembina Tingkat I) | 37 | 60 | 97 |
| 15. IV/C (Pembina Utama Muda) | 12 | - | 12 |
| 16. IV/D (Pembina Utama Madya) | 2 | - | 2 |
| 17. IV/E (Pembina Utama) | - | - | - |
| Golongan IV/Range IV | 156 | 284 | 440 |
| Jumlah/Total | 983 | 1 970 | 2 953 |

Catatan/Note : -

Sumber/Source : Badan Kepegawaian Daerah Kabupaten Samsir/Regencial Personnel Administration Board of Samsir Regency

Tabel
Table 2.3.4

Banyaknya Pegawai Negeri Sipil (PNS) Daerah Otonom Kabupaten Samosir Menurut Dinas/Intansi Pemerintah dan Jenis Kelamin (jiwa), 2021
Number of Autonomy Regional Civil Servant of Samosir Regency by Government Office/Institution and Sex(persons), 2021

| Dinas/Intansi Pemerintah Government Office/Institution | | Jenis Kelamin/Sex | | Jumlah Total |
|--|-----|-------------------|---------------------|-----------------|
| | | Laki-laki Male | Perempuan Female | |
| (1) | (2) | (3) | (4) | |
| 1. Sekretariat Daerah | 64 | 32 | 96 | |
| 2. Sekretariat DPRD | 7 | 7 | 14 | |
| 3. Inspektorat | 22 | 12 | 34 | |
| 4. Dinas Pekerjaan Umum dan Tata Ruang | 50 | 13 | 63 | |
| 5. Satpol-PP | 27 | 5 | 32 | |
| 6. Dinas Sosial, Pemberdayaan Masyarakat dan Desa | 10 | 7 | 17 | |
| 7. Dinas Koperasi, Usaha Mikro, Kecil dan Menengah, Tenaga Kerja, Perindustrian dan Perdagangan | 16 | 6 | 22 | |
| 8. Dinas Pemberdayaan Perempuan dan Perlindungan Anak serta Pengendalian Penduduk dan Keluarga Berencana | 10 | 23 | 33 | |
| 9. Dinas Ketahanan Pangan dan Pertanian | 38 | 34 | 72 | |
| 10. Dinas Lingkungan Hidup | 19 | 11 | 30 | |
| 11. Dinas Kependudukan dan Pencatatan Sipil | 5 | 13 | 18 | |
| 12. Dinas Perhubungan | 13 | 9 | 22 | |
| 13. Dinas Komunikasi dan Informatika | 8 | 6 | 14 | |
| 14. Dinas Penanaman Modal dan Pelayanan Terpadu Satu Pintu | 6 | 12 | 18 | |
| 15. Dinas Kebudayaan dan Pariwisata | 18 | 16 | 34 | |
| 16. Dinas Kesehatan | 14 | 38 | 52 | |
| 17. Puskesmas | 36 | 364 | 400 | |
| 18. Dinas Pendidikan, Kepemudaan dan Olahraga | 13 | 12 | 25 | |
| 19. Tenaga Guru + Pengawas | 393 | 1 114 | 1 507 | |
| 20. Badan Perencanaan Pembangunan Daerah, Penelitian dan Pengembangan | 12 | 10 | 22 | |
| 21. Badan Pengelolaan Keuangan dan Pendapatan Daerah | 33 | 29 | 62 | |

Lanjutan Tabel/*Continued Table 2.3.4*

| | <i>Dinas/Intansi Pemerintah Government Office/Institution</i> | <i>Jenis Kelamin/Sex</i> | | <i>Jumlah Total</i> |
|--|---|---------------------------|-----------------------------|-------------------------|
| | | <i>Laki-laki Male</i> | <i>Perempuan Female</i> | |
| | (1) | (2) | (3) | (4) |
| 22. | Badan Kepegawaian dan Pengembangan Sumber Daya Manusia | 15 | 11 | 26 |
| 23. | Badan Penanggulangan Bencana Daerah | 9 | 5 | 14 |
| 24. | Badan Kesatuan Bangsa dan Politik | 8 | 7 | 15 |
| 25. | RSUD dr. Hadrianus Sinaga | 37 | 121 | 158 |
| 26. | Kantor Camat Pangururan | 8 | 7 | 15 |
| 27. | Kantor Camat Simanindo | 11 | 3 | 14 |
| 28. | Kantor Camat Ronggur Nihuta | 6 | 5 | 11 |
| 29. | Kantor Camat Palipi | 14 | 6 | 20 |
| 30. | Kantor Camat Nainggolan | 11 | 7 | 18 |
| 31. | Kantor Camat Onanrunggu | 11 | 4 | 15 |
| 32. | Kantor Camat Harian | 7 | 6 | 13 |
| 33. | Kantor Camat Sianjur Mulamula | 9 | 4 | 13 |
| 34. | Kantor Camat Siotio | 4 | 0 | 4 |
| 35. | Kantor Kelurahan Pasar Pangururan | 2 | 2 | 4 |
| 36. | Kantor Kelurahan Siogungogung | 4 | 2 | 6 |
| 37. | Kantor Kelurahan Pintu Sona | 4 | 3 | 7 |
| 38. | Kantor Kelurahan Parhusip Iii | 2 | 1 | 3 |
| 39. | Kantor Kelurahan Sirumahombar | 5 | - | 5 |
| 40. | Kantor Kelurahan Tuktuk Siadong | 2 | 3 | 5 |
| 41. | PPPK | 20 | 4 | 24 |
| Kabupaten Samosir Samosir Regency | | 1 003 | 1 974 | 2 977 |

Lanjutan Tabel/*Continued Table 2.3.4*

| <i>Dinas/Intansi Pemerintah Government Office/Institution</i> | <i>Jenis Kelamin/Sex</i> | | <i>Jumlah Total</i> |
|---|---------------------------|-----------------------------|-------------------------|
| | <i>Laki-laki Male</i> | <i>Perempuan Female</i> | |
| (1) | (2) | (3) | (4) |
| 2020 | 1 056 | 2 046 | 3 102 |
| 2019 | 1 110 | 2 103 | 3 213 |
| 2018 | 1 101 | 1 990 | 3 091 |
| 2017 | 1 130 | 2 009 | 3 139 |
| 2016 | 1 226 | 1 953 | 3 179 |
| 2015 | 1 387 | 2 185 | 3 572 |
| 2014 | 1 369 | 2 129 | 3 498 |
| 2013 | 1 399 | 2 210 | 3 609 |
| 2012 | 1 443 | 2 284 | 3 727 |
| 2011 | 1 522 | 2 351 | 3 873 |
| 2010 | 1 435 | 2 216 | 3 651 |
| 2009 | 1 324 | 1 968 | 3 292 |
| 2008 | 1 183 | 1 713 | 2 896 |

Catatan/Note : -

Sumber/Source : Badan Kepegawaian Daerah Kabupaten Samosir/Regencial Personel Administration Board of Samosir Regency

Tabel
Table 2.3.5

Banyaknya Pegawai Negeri Sipil (PNS) Daerah Otonom Kabupaten Samosir Menurut Dinas/Intansi Pemerintah dan Tingkat Pendidikan (jiwa), 2021
Number of Autonomy Regional Civil Servant of Samosir Regency by Government Office/Institution and Education Level (persons), 2021

| | <i>Dinas/Intansi Pemerintah Government Office/Institution</i> | <i>Tingkat Pendidikan/Education Level</i> | | | | | |
|-----|---|---|------|------|-----|------|-------|
| | | SD | SLTP | SLTA | D-I | D-II | D-III |
| | (1) | (2) | (3) | (4) | (5) | (6) | (7) |
| 1. | Sekretariat Daerah | - | - | 11 | - | - | 14 |
| 2. | Sekretariat DPRD | - | 1 | 3 | - | - | 1 |
| 3. | Inspektorat | - | - | 2 | - | - | 4 |
| 4. | Dinas Pekerjaan Umum dan Tata Ruang | - | - | 11 | - | - | 23 |
| 5. | Satpol-PP | 1 | - | 19 | - | - | 1 |
| 6. | Dinas Sosial, Pemberdayaan Masyarakat dan Desa | - | - | 5 | - | - | 2 |
| 7. | Dinas Koperasi, Usaha Mikro, Kecil dan Menengah, Tenaga Kerja, Perindustrian dan Perdagangan | - | - | 3 | - | - | 3 |
| 8. | Dinas Pemberdayaan Perempuan dan Perlindungan Anak serta Pengendalian Penduduk dan Keluarga Berencana | - | - | 3 | - | - | 5 |
| 9. | Dinas Ketahanan Pangan dan Pertanian | - | - | 9 | - | - | 9 |
| 10. | Dinas Lingkungan Hidup | - | - | 4 | 1 | - | 10 |
| 11. | Dinas Kependudukan dan Pencatatan Sipil | - | - | 1 | - | - | 4 |
| 12. | Dinas Perhubungan | - | - | 5 | - | 1 | 6 |
| 13. | Dinas Komunikasi dan Informatika | - | - | 1 | - | - | 1 |
| 14. | Dinas Penanaman Modal dan Pelayanan Terpadu Satu Pintu | - | - | 2 | - | - | 5 |
| 15. | Dinas Kebudayaan dan Pariwisata | - | - | 9 | - | - | 9 |
| 16. | Dinas Kesehatan | - | - | 3 | 1 | - | 26 |
| 17. | Puskesmas | - | - | 24 | 4 | - | 307 |
| 18. | Dinas Pendidikan, Kepemudaan dan Olahraga | - | 1 | 3 | - | - | 4 |
| 19. | Tenaga Guru + Pengawas | - | 1 | 259 | 27 | 83 | 32 |
| 20. | Badan Perencanaan Pembangunan Daerah, Penelitian dan Pengembangan | - | - | - | - | - | 4 |
| 21. | Badan Pengelolaan Keuangan dan Pendapatan Daerah | - | 1 | 13 | 1 | - | 11 |

Lanjutan Tabel/Continued Table 2.3.5

| | <i>Dinas/Intansi Pemerintah Government Office/Institution</i> | <i>Tingkat Pendidikan/Education Level</i> | | | | | |
|--|---|---|-------------|-------------|------------|-------------|--------------|
| | | <i>SD</i> | <i>SLTP</i> | <i>SLTA</i> | <i>D-I</i> | <i>D-II</i> | <i>D-III</i> |
| | (1) | (2) | (3) | (4) | (5) | (6) | (7) |
| 22. | Badan Kepegawaian dan Pengembangan Sumber Daya Manusia | - | - | 3 | 1 | - | 2 |
| 23. | Badan Penanggulangan Bencana Daerah | - | - | 4 | - | - | 1 |
| 24. | Badan Kesatuan Bangsa dan Politik | - | - | 2 | - | - | 1 |
| 25. | RSUD dr. Hadrianus Sinaga | - | - | 14 | - | - | 86 |
| 26. | Kantor Camat Pangururan | - | - | 8 | - | - | 2 |
| 27. | Kantor Camat Simanindo | - | 1 | 7 | - | - | 1 |
| 28. | Kantor Camat Ronggur Nihuta | - | - | 6 | - | - | 1 |
| 29. | Kantor Camat Palipi | - | 1 | 11 | 1 | - | - |
| 30. | Kantor Camat Nainggolan | - | - | 8 | - | - | 1 |
| 31. | Kantor Camat Onanunggu | - | - | 10 | - | - | 2 |
| 32. | Kantor Camat Harian | - | - | 7 | - | - | 2 |
| 33. | Kantor Camat Sianjur Mulamula | - | 1 | 7 | - | - | - |
| 34. | Kantor Camat Siotio | - | - | 3 | - | - | - |
| 35. | Kantor Kelurahan Pasar Pangururan | - | - | 2 | - | - | 1 |
| 36. | Kantor Kelurahan Siogungogung | - | - | 1 | 1 | - | - |
| 37. | Kantor Kelurahan Pintu Sona | - | - | 3 | - | - | - |
| 38. | Kantor Kelurahan Parhusip Iii | - | - | 2 | - | - | 1 |
| 39. | Kantor Kelurahan Sirumahombar | - | - | 4 | - | - | - |
| 40. | Kantor Kelurahan Tuktuk Siadong | - | 1 | - | - | - | 1 |
| Kabupaten Samosir Samosir Regency | | 1 | 8 | 492 | 37 | 84 | 583 |

Lanjutan Tabel/*Continued Table 2.3.5*

| <i>Dinas/Intansi Pemerintah Government Office/Institution</i> | | <i>Tingkat Pendidikan/Education Level</i> | | | | <i>Jumlah Total</i> |
|---|---|---|------------|-------------|-------------|-------------------------|
| | | <i>D-IV</i> | <i>S-1</i> | <i>S-2</i> | <i>S-3</i> | |
| <i>(1)</i> | | <i>(8)</i> | <i>(9)</i> | <i>(10)</i> | <i>(11)</i> | <i>(12)</i> |
| 1. | Sekretariat Daerah | 4 | 52 | 15 | - | 96 |
| 2. | Sekretariat DPRD | - | 8 | 1 | - | 14 |
| 3. | Inspektorat | - | 24 | 4 | - | 34 |
| 4. | Dinas Pekerjaan Umum dan Tata Ruang | - | 25 | 3 | - | 62 |
| 5. | Satpol-PP | - | 11 | - | - | 32 |
| 6. | Dinas Sosial, Pemberdayaan Masyarakat dan Desa | - | 8 | 2 | - | 17 |
| 7. | Dinas Koperasi, Usaha Mikro, Kecil dan Menengah, Tenaga Kerja, Perindustrian dan Perdagangan | - | 16 | - | - | 22 |
| 8. | Dinas Pemberdayaan Perempuan dan Perlindungan Anak serta Pengendalian Penduduk dan Keluarga Berencana | 1 | 20 | 4 | - | 33 |
| 9. | Dinas Ketahanan Pangan dan Pertanian | 3 | 45 | 6 | - | 72 |
| 10. | Dinas Lingkungan Hidup | | 11 | 4 | - | 30 |
| 11. | Dinas Kependudukan dan Pencatatan Sipil | | 12 | 1 | - | 18 |
| 12. | Dinas Perhubungan | 2 | 6 | 2 | - | 22 |
| 13. | Dinas Komunikasi dan Informatika | - | 9 | 3 | - | 14 |
| 14. | Dinas Penanaman Modal dan Pelayanan Terpadu Satu Pintu | - | 10 | 2 | - | 19 |
| 15. | Dinas Kebudayaan dan Pariwisata | - | 13 | 2 | 1 | 34 |
| 16. | Dinas Kesehatan | - | 16 | 6 | - | 52 |
| 17. | Puskesmas | 2 | 63 | - | - | 400 |
| 18. | Dinas Pendidikan, Kepemudaan dan Olahraga | - | 13 | 4 | - | 25 |
| 19. | Tenaga Guru + Pengawas | - | 1087 | 18 | - | 1.507 |
| 20. | Badan Perencanaan Pembangunan Daerah, Penelitian dan Pengembangan | - | 13 | 5 | - | 22 |
| 21. | Badan Pengelolaan Keuangan dan Pendapatan Daerah | - | 29 | 6 | - | 61 |

Lanjutan Tabel/Continued Table 2.3.5

| | <i>Dinas/Intansi Pemerintah</i> <i>Government Office/Institution</i> | <i>Tingkat Pendidikan/Education Level</i> | | | | <i>Jumlah</i> <i>Total</i> |
|-----|---|---|--------------|------------|------------|-------------------------------|
| | | <i>D-IV</i> | <i>S-1</i> | <i>S-2</i> | <i>S-3</i> | |
| | (1) | (8) | (9) | (10) | (11) | (12) |
| 22. | Badan Kepegawaian dan Pengembangan Sumber Daya Manusia | 1 | 16 | 3 | - | 26 |
| 23. | Badan Penanggulangan Bencana Daerah | - | 10 | - | - | 15 |
| 24. | Badan Kesatuan Bangsa dan Politik | - | 10 | 2 | - | 15 |
| 25. | RSUD dr. Hadrianus Sinaga | 2 | 41 | 15 | - | 158 |
| 26. | Kantor Camat Pangururan | - | 4 | 1 | - | 15 |
| 27. | Kantor Camat Simanindo | 1 | 4 | - | - | 14 |
| 28. | Kantor Camat Ronggur Nihuta | 1 | 2 | 1 | - | 11 |
| 29. | Kantor Camat Palipi | 1 | 6 | - | - | 20 |
| 30. | Kantor Camat Nainggolan | - | 8 | 1 | - | 18 |
| 31. | Kantor Camat Onanrunggu | - | 3 | - | - | 15 |
| 32. | Kantor Camat Harian | - | 3 | 1 | - | 13 |
| 33. | Kantor Camat Sianjur Mulamula | - | 5 | - | - | 13 |
| 34. | Kantor Camat Siotio | - | 1 | - | - | 4 |
| 35. | Kantor Kelurahan Pasar Pangururan | - | 1 | - | - | 4 |
| 36. | Kantor Kelurahan Siogungogung | - | 3 | 1 | - | 6 |
| 37. | Kantor Kelurahan Pintu Sona | 2 | 1 | 1 | - | 7 |
| 38. | Kantor Kelurahan Parhusip Iii | - | - | - | - | 3 |
| 39. | Kantor Kelurahan Sirumahombar | - | - | 1 | - | 5 |
| 40. | Kantor Kelurahan Tuktuk Siadong | - | 3 | - | - | 5 |
| | Kabupaten Samosir Samosir Regency | 20 | 1 612 | 115 | 1 | 2 953 |

Tabel
Table 2.3.6

Banyaknya Pegawai Negeri Sipil (PNS) Daerah Otonom Kabupaten Samosir Menurut Dinas/Intansi Pemerintah dan Golongan Kepangkatan (jiwa), 2021
Number of Autonomy Regional Civil Servant of Samosir Regency by Government Office/Institution and Hierarchy (persons), 2021

| | <i>Dinas/Intansi Pemerintah Government Office/Institution</i> | <i>Golongan Kepangkatan Hierarchy</i> | | | | <i>Jumlah Total</i> |
|-----|---|---|-----------|------------|-----------|-------------------------|
| | | <i>I</i> | <i>II</i> | <i>III</i> | <i>IV</i> | |
| | (1) | (2) | (3) | (4) | (5) | (6) |
| 1. | Sekretariat Daerah | - | 13 | 61 | 22 | 96 |
| 2. | Sekretariat DPRD | - | 4 | 9 | 1 | 14 |
| 3. | Inspektorat | - | - | 25 | 9 | 34 |
| 4. | Dinas Pekerjaan Umum dan Tata Ruang | - | 15 | 43 | 4 | 62 |
| 5. | Satpol-PP | 2 | 19 | 10 | 1 | 32 |
| 6. | Dinas Sosial, Pemberdayaan Masyarakat dan Desa | - | 5 | 11 | 1 | 17 |
| 7. | Dinas Koperasi, Usaha Mikro, Kecil dan Menengah, Tenaga Kerja, Perindustrian dan Perdagangan | - | 2 | 18 | 2 | 22 |
| 8. | Dinas Pemberdayaan Perempuan dan Perlindungan Anak serta Pengendalian Penduduk dan Keluarga Berencana | - | 5 | 23 | 5 | 33 |
| 9. | Dinas Ketahanan Pangan dan Pertanian | - | 8 | 58 | 6 | 72 |
| 10. | Dinas Lingkungan Hidup | 1 | 4 | 22 | 3 | 30 |
| 11. | Dinas Kependudukan dan Pencatatan Sipil | - | 1 | 16 | 1 | 18 |
| 12. | Dinas Perhubungan | 1 | 6 | 13 | 2 | 22 |
| 13. | Dinas Komunikasi dan Informatika | - | - | 13 | 1 | 14 |
| 14. | Dinas Penanaman Modal dan Pelayanan Terpadu Satu Pintu | - | 4 | 11 | 4 | 19 |
| 15. | Dinas Kebudayaan dan Pariwisata | - | 14 | 18 | 2 | 34 |
| 16. | Dinas Kesehatan | - | 10 | 40 | 2 | 52 |
| 17. | Puskesmas | - | 159 | 237 | 4 | 400 |
| 18. | Dinas Pendidikan, Kepemudaan dan Olahraga | - | 3 | 19 | 3 | 25 |
| 19. | Tenaga Guru + Pengawas | - | 76 | 1096 | 335 | 1.507 |
| 20. | Badan Perencanaan Pembangunan Daerah, Penelitian dan Pengembangan | - | 2 | 19 | 1 | 22 |
| 21. | Badan Pengelolaan Keuangan dan Pendapatan Daerah | 1 | 18 | 41 | 1 | 61 |

Lanjutan Tabel/Continued Table 2.3.6

| | <i>Dinas/Intansi Pemerintah Government Office/Institution</i> | <i>Golongan Kepangkatan Hierarchy</i> | | | | <i>Jumlah Total</i> |
|--|---|---|------------|--------------|------------|-------------------------|
| | | <i>I</i> | <i>II</i> | <i>III</i> | <i>IV</i> | |
| | (1) | (2) | (3) | (4) | (5) | (6) |
| 22. | Badan Kepegawaian dan Pengembangan Sumber Daya Manusia | - | 5 | 17 | 4 | 26 |
| 23. | Badan Penanggulangan Bencana Daerah | - | 4 | 10 | 1 | 15 |
| 24. | Badan Kesatuan Bangsa dan Politik | - | 1 | 8 | 6 | 15 |
| 25. | RSUD dr. Hadrianus Sinaga | - | 21 | 131 | 6 | 158 |
| 26. | Kantor Camat Pangururan | - | 8 | 7 | - | 15 |
| 27. | Kantor Camat Simanindo | 1 | 6 | 7 | - | 14 |
| 28. | Kantor Camat Ronggur Nihuta | - | 5 | 4 | 2 | 11 |
| 29. | Kantor Camat Palipi | - | 12 | 6 | 2 | 20 |
| 30. | Kantor Camat Nainggolan | - | 5 | 11 | 2 | 18 |
| 31. | Kantor Camat Onanrunggu | - | 8 | 6 | 1 | 15 |
| 32. | Kantor Camat Harian | - | 5 | 7 | 1 | 13 |
| 33. | Kantor Camat Sianjur Mulamula | - | 6 | 6 | 1 | 13 |
| 34. | Kantor Camat Siotio | 1 | 2 | 1 | - | 4 |
| 35. | Kantor Kelurahan Pasar Pangururan | - | 2 | 2 | - | 4 |
| 36. | Kantor Kelurahan Siogungogung | - | 2 | 3 | 1 | 6 |
| 37. | Kantor Kelurahan Pintu Sona | - | 3 | 2 | 2 | 7 |
| 38. | Kantor Kelurahan Parhusip Iii | - | 1 | 2 | - | 3 |
| 39. | Kantor Kelurahan Sirumahombar | - | 3 | 2 | - | 5 |
| 40. | Kantor Kelurahan Tuktuk Siadong | - | 1 | 4 | - | 5 |
| Kabupaten Samosir Samosir Regency | | 7 | 468 | 2 039 | 439 | 2 953 |

Tabel
Table 2.3.6

Banyaknya Pegawai Negeri Sipil (PNS) Daerah Otonom Kabupaten Samsir Menurut Kelompok Umur dan Jenis Kelamin (jiwa), 2021
Number of Autonomy Regional Civil Servant of Samsir Regency by Age Group and Sex (persons), 2021

| | Kelompok Umur <i>Age Group</i> | Jenis Kelamin/Sex | | Jumlah <i>Total</i> | % |
|---|-----------------------------------|--------------------------|----------------------------|------------------------|---------------|
| | | Laki-laki <i>Male</i> | Perempuan <i>Female</i> | | |
| | (1) | (2) | (3) | (4) | (5) |
| 1. | 20 - 24 | 1 | 1 | 2 | 0,03 |
| 2. | 25 - 44 | 533 | 1 123 | 1 656 | 52,99 |
| 3. | 45 - 60 | 449 | 846 | 1 295 | 46,98 |
| Kabupaten Samsir <i>Samsir Regency</i> | | 983 | 1 970 | 2 953 | 100,00 |

Catatan/Note : -

Sumber/Source : Masing-masing Kantor yang bersangkutan di Kabupaten Samsir/Each Office in Samsir Regency

Tabel
Table 2.3.7

Banyaknya Pegawai Negeri Sipil (PNS) Pusat dan Anggota Polisi di Kabupaten Samosir Menurut Lembaga Pemerintah dan Jenis Kelamin (Jiwa), 2021
Number of Central Civil Servant and Members of the Police in Samosir Regency by Government Office/Institution and Sex (persons), 2021

| | Lembaga Pemerintah Government Institution | Jenis Kelamin/Sex | | Jumlah Total |
|----|--|-------------------|---------------------|-----------------|
| | | Laki-laki Male | Perempuan Female | |
| | (1) | (2) | (3) | (4) |
| 1. | Kementrian Agama Kabupaten Samosir | 28 | 40 | 68 |
| 2. | Badan Pertanahan Nasional Kabupaten Samosir | 12 | 6 | 18 |
| 3. | Badan Pusat Statistik Kabupaten Samosir | 10 | 5 | 15 |
| 4. | Kepolisian Resor Samosir | 175 | 3 | 178 |
| 5. | Kejaksaan Negeri Samosir | 16 | 4 | 20 |
| 6. | Lembaga Perasyarakatan Kelas III Pangururan | 21 | 2 | 23 |

Catatan/Note : -

Sumber/Source : Masing-masing Kantor yang bersangkutan di Kabupaten Samosir/Each Office in Samosir Regency

Tabel
Table 2.3.8

Banyaknya Pegawai Negeri Sipil (PNS) Pusat dan Anggota Polisi di Kabupaten Samosir Menurut Lembaga Pemerintah dan Golongan Kepangkatan (Jiwa), 2021
Number of Central Civil Servant and Members of the Police in Samosir Regency by Government Office/Institution and Hierarchy (persons), 2021

| Lembaga Pemerintah Government Institution | Golongan Kepangkatan Hierarchy | | | | Jumlah Total |
|--|-----------------------------------|-----|-----|-----|-----------------|
| | I | II | III | IV | |
| (1) | (2) | (3) | (4) | (5) | (6) |
| 1. Kementerian Agama Kabupaten Samosir | - | - | 31 | 37 | 68 |
| 2. Badan Pertanahan Nasional Kabupaten Samosir | - | 4 | 12 | 2 | 18 |
| 3. Badan Pusat Statistik Kabupaten Samosir | - | - | 14 | 1 | 15 |
| 4. Kepolisian Resor Samosir | - | 1 | 3 | - | 4 |
| 5. Kejaksaan Negeri Samosir | - | 5 | 14 | 1 | 20 |
| 6. Lembaga Permayarakatan Kelas III Pangurusan | - | 15 | 8 | - | 23 |

Catatan/Note : -

Sumber/Source : Masing-masing Kantor yang bersangkutan di Kabupaten Samosir/Each Office in Samosir Regency

Tabel
Table 2.3.9**Banyaknya Pegawai Negeri Sipil (PNS) Pusat dan Anggota Polisi di Kabupaten Samosir Menurut Lembaga Pemerintah dan Tingkat Pendidikan (Jiwa), 2021**
Number of Central Civil Servant and Members of the Police in Samosir Regency by Government Office/Institution and Education Level (persons), 2021

| | Lembaga Pemerintah Government Institution | Tingkat Pendidikan Education Level | | | Jumlah Total | |
|----|--|---------------------------------------|------------|----------|-----------------|-----|
| | | SLTA | D-I/II/III | D-IV/S-1 | | S-2 |
| | (1) | (2) | (3) | (4) | (5) | (6) |
| 1. | Kementrian Agama Kabupaten Samosir | - | - | 64 | 4 | 68 |
| 2. | Badan Pertanahan Nasional Kabupaten Samosir | 1 | 4 | 10 | 3 | 18 |
| 3. | Badan Pusat Statistik Kabupaten Samosir | 1 | - | 12 | 2 | 15 |
| 4. | Kepolisian Resor Samosir | 2 | - | 2 | - | 4 |
| 5. | Kejaksaan Negeri Samosir | 4 | 2 | 7 | 7 | 20 |
| 6. | Lembaga Permayarakatan Kelas III Pangurusan | 16 | 1 | 3 | 3 | 23 |

Catatan/Note : -

Sumber/Source : Masing-masing Kantor yang bersangkutan di Kabupaten Samosir/Each Office in Samosir Regency

2.4 KEUANGAN PEMERINTAH GOVERNMENT FINANCE

Tabel 2.4.1 Realisasi Pendapatan Pemerintah Kabupaten Samsir Menurut Jenis Pendapatan (juta rupiah), 2016–2021
Actual Samsir Regency Government Revenues by Kind of Revenues (million rupiahs), 2016–2021

| Jenis Pendapatan/Kind of Revenues | 2016 | 2017 | 2018 |
|--|----------------|----------------|----------------|
| (1) | (2) | (3) | (4) |
| 1. Pendapatan Asli Daerah (PAD)/Regional Revenue | 39 268 | 72 228 | 47 446 |
| 1.1 Pajak Daerah/Regional Tax | 7 023 | 14 130 | 14 788 |
| 1.2 Retribusi Daerah/Regional Retribution | 2 925 | 3 366 | 5 029 |
| 1.3 Hasil Perusahaan Milik Daerah dan Pengelolaan Kekayaan Daerah yang Dipisahkan/Regional-Owned Company Revenue and Separated Management of Regional Wealth | 2 293 | 3 270 | 2 715 |
| 1.4 Lain-lain PAD yang Sah/Other Regional Revenue | 27 027 | 51 462 | 24 914 |
| 2. Dana Perimbangan/Balance Funds | 592 630 | 634 006 | 608 164 |
| 2.1 Bagi Hasil Pajak/Tax Sharing Revenue | 13 893 | 11 620 | 10 855 |
| 2.2 Bagi Hasil Bukan Pajak/Sumber Daya Alam/Non-Tax Sharing Revenue/Natural Resources | 5 481 | 1 153 | 3 689 |
| 2.3 Dana Alokasi Umum/General Allocation Fund | 459 550 | 453 737 | 453 737 |
| 2.4 Dana Alokasi Khusus/Special Allocation Fund | 113 706 | 167 496 | 139 883 |
| 3. Lain-lain Pendapatan yang Sah/Other Revenue | 147 166 | 117 566 | 130 534 |
| 3.1 Pendapatan Hibah/Grant | - | - | - |
| 3.2 Dana Darurat/Emergency Fund | - | - | - |
| 3.3 Dana Bagi Hasil Pajak dari Provinsi dan Pemerintah Daerah Lainnya/Tax Sharing Revenue from Provincial and Other Regional Governments | - | - | - |
| 3.4 Dana Penyesuaian dan Otonomi Daerah/Regional Adjustment and Autonomy Fund | 113 278 | 99 426 | 90 953 |
| 3.5 Bantuan Keuangan dari Provinsi atau Pemerintah Daerah Lainnya/Financial Assistance from Provincial or Other Regional Governments | 27 346 | 17 466 | 17 825 |
| 3.6 Lainnya/Others | 6 542 | 674 | 21 756 |
| Jumlah/Total | 779 063 | 823 802 | 786 144 |

Lanjutan Tabel/Continued Table 2.4.1

| Jenis Pendapatan/Kind of Revenues | 2019 | 2020 | 2021* |
|--|----------------|----------------|----------------|
| (1) | (5) | (6) | (7) |
| 1. Pendapatan Asli Daerah (PAD)/Regional Revenue | 58 426 | 60 372 | 61 860 |
| 1.1 Pajak Daerah/Regional Tax | 17 324 | 15 215 | 15 732 |
| 1.2 Retribusi Daerah/Regional Retribution | 4 424 | 4 417 | 4 548 |
| 1.3 Hasil Perusahaan Milik Daerah dan Pengelolaan Kekayaan Daerah yang Dipisahkan/Regional-Owned Company Revenue and Separated Management of Regional Wealth | 4 533 | 4 847 | 5 058 |
| 1.4 Lain-lain PAD yang Sah/Other Regional Revenue | 32 145 | 35 893 | 36 522 |
| 2. Dana Perimbangan/Balance Funds | 636 355 | 545 540 | 575 729 |
| 2.1 Bagi Hasil Pajak/Tax Sharing Revenue | 8 676 | 11 164 | 16 383 |
| 2.2 Bagi Hasil Bukan Pajak/Sumber Daya Alam/Non-Tax Sharing Revenue/Natural Resources | 3 155 | 3 026 | 8 210 |
| 2.3 Dana Alokasi Umum/General Allocation Fund | 464 630 | 418 883 | 413 694 |
| 2.4 Dana Alokasi Khusus/Special Allocation Fund | 159 894 | 112 467 | 137 442 |
| 3. Lain-lain Pendapatan yang Sah/Other Revenue | 158 154 | 192 625 | 215 118 |
| 3.1 Pendapatan Hibah/Grant | - | 31 147 | 25 364 |
| 3.2 Dana Darurat/Emergency Fund | - | - | - |
| 3.3 Dana Bagi Hasil Pajak dari Provinsi dan Pemerintah Daerah Lainnya/Tax Sharing Revenue from Provincial and Other Regional Governments | - | 22 250 | 25 966 |
| 3.4 Dana Penyesuaian dan Otonomi Daerah/Regional Adjustment and Autonomy Fund | - | - | 55 859 |
| 3.5 Bantuan Keuangan dari Provinsi atau Pemerintah Daerah Lainnya/Financial Assistance from Provincial or Other Regional Governments | - | 139 228 | 107 929 |
| 3.6 Lainnya/Others | 158 154 | - | - |
| Jumlah/Total | 852 938 | 798 537 | 852 707 |

Catatan/Note : *) Angka Sementara/ Preliminary Figur

Sumber/Source : Badan Pengelolaan Keuangan dan Aset Daerah Kabupaten Samosir/Financial Management and Asset Office of Samosir Regency

Tabel
Table 2.4.2**Realisasi Belanja Pemerintah Kabupaten Samosir Menurut Jenis Belanja (juta rupiah), 2016–2021**
Actual Samosir Regency Government Expenditures by Kind of Expenditures (million rupiahs), 2016–2021

| Jenis Pendapatan <i>Kind of Revenues</i> | 2016 | 2017 | 2018 |
|---|----------------|----------------|----------------|
| (1) | (2) | (3) | (4) |
| 1. Belanja Tidak Langsung/<i>Indirect Expenditures</i> | 418 571 | 429 165 | 434 702 |
| 1.1 Belanja Pegawai/ <i>Personnel Expenditures</i> | 292 371 | 270 085 | 286 877 |
| 1.2 Belanja Bunga/ <i>Interest Expenditures</i> | - | - | - |
| 1.3 Belanja Subsidi/ <i>Subsidies Expenditures</i> | - | - | - |
| 1.4 Belanja Hibah/ <i>Grant Expenditures</i> | 7 682 | 8 205 | 5 269 |
| 1.5 Belanja Bantuan Sosial/ <i>Social Aid Expenditures</i> | 827 | 1 294 | 1 288 |
| 1.6 Belanja Bagi Hasil/ <i>Sharing Fund Expenditure</i> | 1 070 | 1 258 | 1 258 |
| 1.7 Belanja Bantuan Keuangan/ <i>Financial Aids Expenditures</i> | 116 433 | 147 550 | 138 499 |
| 1.8 Belanja Tidak Terduga/ <i>Unpredicted Expenditures</i> | 1 258 | 773 | 1 511 |
| 2. Belanja Langsung/<i>Direct Expenditures</i> | 383 039 | 434 923 | 369 188 |
| 2.1 Belanja Pegawai/ <i>Personnel Expenditures</i> | 22 679 | 23 733 | 24 348 |
| 2.2 Belanja Barang dan Jasa/ <i>Goods and Services Expenditures</i> | 124 055 | 186 949 | 158 565 |
| 2.3 Belanja Modal/ <i>Capital Expenditure</i> | 236 305 | 224 241 | 186 275 |
| Jumlah/<i>Total</i> | 801 610 | 864 088 | 803 890 |

Lanjutan Tabel/Continued Table 2.4.2

| Jenis Pendapatan <i>Kind of Revenues</i> | 2019 | 2020 | 2021* |
|---|----------------|----------------|----------------|
| (1) | (5) | (6) | (7) |
| 1. Belanja Tidak Langsung/Indirect Expenditures | 489 936 | 515 744 | 486 584 |
| 1.1 Belanja Pegawai/Personnel Expenditures | 320 419 | 311 542 | 319 046 |
| 1.2 Belanja Bunga/Interest Expenditures | - | - | - |
| 1.3 Belanja Subsidi/Subsidies Expenditures | - | - | - |
| 1.4 Belanja Hibah/Grant Expenditures | 5 646 | 35 188 | 4 473 |
| 1.5 Belanja Bantuan Sosial/Social Aid Expenditures | 3 179 | 4 078 | 8 734 |
| 1.6 Belanja Bagi Hasil/Sharing Fund Expenditure | 2 128 | 1 466 | 2 773 |
| 1.7 Belanja Bantuan Keuangan/Financial Aids Expenditures | 157 590 | 151 924 | 151 405 |
| 1.8 Belanja Tidak Terduga/Unpredicted Expenditures | 972 | 11 546 | 153 |
| 2. Belanja Langsung/Direct Expenditures | 339 051 | 292 721 | 329 756 |
| 2.1 Belanja Pegawai/Personnel Expenditures | 21 956 | 27 841 | - |
| 2.2 Belanja Barang dan Jasa/Goods and Services Expenditures | 153 001 | 156 914 | 184 049 |
| 2.3 Belanja Modal/Capital Expenditure | 164 093 | 107 966 | 145 707 |
| Jumlah/Total | 828 988 | 808 465 | 816 340 |

Catatan/Note : *) Angka Sementara/ Preliminary Figur

Sumber/Source : Badan Pengelolaan Keuangan dan Aset Daerah Kabupaten Samosir/Financial Management and Asset Office of Samosir Regency

Tabel
Table 2.4.3

Target dan Realisasi Anggaran Pendapatan dan Belanja Pemerintah Daerah Kabupaten Samosir (juta rupiah), 2021*

Target and Realization of Regional Government Revenue and Expenditure Budget of Samosir Regency (million rupiah), 2021*

| Uraian Discription | | Target Target | Realisasi Actual | % |
|-----------------------|---|------------------|---------------------|---------------|
| (1) | | (2) | (3) | (4) |
| I. | Penerimaan/Revenue | 879 638 | 852 707 | 96,94 |
| 1. | Pendapatan Asli Daerah/Local Government Genuine Revenues | 72 777 | 61 860 | 85,00 |
| a. | Pendapatan Pajak Daerah/Local Tax Revenues | 18 217 | 15 732 | 86,36 |
| b. | Pendapatan Retribusi Daerah/Local Retribution Revenues | 8 615 | 4 548 | 52,79 |
| c. | Pendapatan Hasil Pengelolaan Kekayaan Daerah Yang Dipisahkan/Local Dissociated Resources Management Revenues | 5 058 | 5 058 | 100,00 |
| d. | Lain-lain Pendapatan Asli Daerah Yang Sah/Other Legal Local Government Genuine Revenues | 40 887 | 36 522 | 89,32 |
| 2. | Dana Perimbangan/Balance Funds | 781 633 | 765 483 | 97,93 |
| a. | Transfer Pemerintah Pusat - Dana Perimbangan/Central Government Transfer-Balance Funds | 585 223 | 575 729 | 98,38 |
| | - Dana Bagi Hasil Pajak/Tax Fund Sharing | 10 026 | 16 383 | 163,41 |
| | - Dana Bagi Hasil Bukan Pajak/Non Tax Fund Sharing | 4 567 | 8 210 | 179,77 |
| | - Dana Alokasi Umum/Central Allocation Fund | 414 127 | 413 694 | 99,90 |
| | - Dana Alokasi Khusus/Specific Allocation | 156 503 | 137 442 | 87,82 |
| b. | Transfer Pemerintah Pusat - Lainnya/Central Government Transfer-Others | 163 788 | 163 788 | 100,00 |
| | - Dana Penyesuaian dan Otonomi khusus /Adjusting and Specific Autonomy Fund | 163 788 | 163 788 | 100,00 |
| c. | Transfer Pemerintah Propinsi/Province Government Transfer | 32 622 | 25 966 | 79,60 |
| | - Pendapatan Bagi Hasil Pajak/Tax Revenue Sharing | 32 622 | 25 966 | 79,60 |
| 3. | Lain-lain Pendapatan Yang Sah/Other Legal Revenues | 25 228 | 25 364 | 100,54 |
| a. | Pendapatan Hibah/Grant Revenues | 25 228 | 25 364 | 100,54 |
| b. | Pendapatan Dana Darurat/Unpredicted Fund Revenues | - | - | - |
| c. | Dana Bagi Hasil Pajak dari Propinsi dan Pemerintah Daerah Lainnya/Tax Fund Sharing From Province Government And Other Regional Government | - | - | - |
| d. | Bantuan Keuangan dari Propinsi atau Pemerintah Daerah Lainnya | - | - | - |
| e. | Penerimaan Biaya Pemungutan Pajak/Imposition Tax Revenue | - | - | - |
| f. | Pendapatan Lainnya/Other Revenues | - | - | - |

Lanjutan Tabel/Continued Table 2.4.3

| Uraian Discription | | Target Target | Realisasi Actual | % |
|-----------------------|---|------------------|---------------------|---------------|
| (1) | | (2) | (3) | (4) |
| II. | Belanja/Expenditures | 912 247 | 816 337 | 111,75 |
| 1. | Belanja Operasi/Operational Expenditures | 737 142 | 667 707 | 110,40 |
| a. | Belanja Pegawai/Personnel Expenditures | 326 414 | 319 046 | 102,31 |
| b. | Belanja Barang dan Jasa/Material and Services Expenditures | 244 828 | 184 049 | 133,02 |
| c. | Belanja Subsidi/Subsides Expenditures | - | - | - |
| d. | Belanja Hibah/Grant Expenditures | 5 477 | 4 473 | 122,45 |
| e. | Belanja Bantuan Sosial/Social Subsides Expenditures | 9 018 | 8 734 | 103,25 |
| f. | Belanja Bantuan Keuangan Pemerintah Kabupaten/Monetary Subsides Expenditures | 151 405 | 151 405 | 100,00 |
| 2. | Belanja Modal/Capital Expenditures | 171 204 | 145 705 | 117,50 |
| a. | Belanja Tanah/Land Expenditures | 4 253 | 1 203 | 353,53 |
| b. | Belanja Peralatan dan Mesin/Equipment Machine Expenditures | 49 602 | 44 430 | 111,64 |
| c. | Belanja Bangunan dan Gedung/Building Expenditures | 37 537 | 31 533 | 119,04 |
| d. | Belanja Jalan, Irigasi, dan Jaringan/Road, Irrigation, and Network Expenditures | 74 770 | 66 019 | 113,26 |
| e. | Belanja Aset Tetap Lainnya/Other Fixed Asset Expenditures | 5 042 | 2 520 | 200,08 |
| 3. | Belanja Tak Terduga/Unpredicted Expenditures | 1 129 | 153 | 737,91 |
| a. | Belanja Tak Terduga/ Unpredicted Expenditures | 1 129 | 153 | 737,91 |
| 4. | Transfer/Transfer | 154 177 | 154 177 | 100,00 |
| a. | Transfer Bagi Hasil/Tax Sharing Transfer | 2 772 | 2 772 | 100,00 |
| - | - Bagi Hasil Pajak/Tax Sharing | 1 811 | 1 811 | 100,00 |
| - | - Bagi Hasil Retribusi/ Retribution Tax Sharing | 961 | 961 | 100,00 |
| b. | Transfer ke Pemerintah Desa/kelurahan Village Government Transfer | 151 405 | 151 405 | 100,00 |
| - | - Alokasi Dana Desa (ADD)/Village Fund Allocation | 151 405 | 151 405 | 100,00 |
| c. | Transfer Lainnya/Other transfer | - | - | - |

Lanjutan Tabel/*Continued Table 2.4.3*

| | Uraian <i>Discription</i> | Target <i>Target</i> | Realisasi <i>Actual</i> | % |
|-------------|---|--------------------------------|-----------------------------------|----------|
| | (1) | (2) | (3) | (4) |
| | Surplus/Defisit Anggaran/Overall Balance | - | - | - |
| III. | Pembiayaan/Financing | 36 607 | 36 607 | - |
| 1. | Penerimaan Daerah/Regional Revenue | 36 607 | 36 607 | - |
| a. | Penggunaan Sisa Lebih Perhitungan Anggaran (SILPA)/Using of Surplus | 36 607 | 36 607 | - |
| b. | Penerimaan piutang daerah | - | - | - |
| 2. | Pengeluaran Daerah/Regional Expenditure | 4 000 | 4 000 | - |
| a. | Penyertaan Modal (Investasi) Pemerintah Daerah/Regional Government Investment | 4 000 | 4 000 | - |
| b. | Pembayaran Pokok Utang | - | - | - |
| c. | Investasi Jangka Pendek dalam rangka Manajemen Kas | - | - | - |
| | Pembiayaan Bersih/Financing Net | 36 607 | 36 607 | - |
| IV. | Sisa Lebih Pembiayaan Anggaran/Overall Balance Net | - | 71 208 | - |

Catatan/Note : *) Angka Sementara/ Preliminary Figur

Sumber/Source : Badan Pengelolaan Keuangan dan Aset Daerah Kabupaten Samosir/Financial Management and Asset Office of Samosir Regency

2.5 ADMINISTRASI PEMERINTAH GOVERNMENT ADMINISTRATION

Tabel 2.5.1 **Realisasi Penerbitan Akta Perkawinan di Kabupaten Samosir Menurut Kecamatan (dokumen), 2021**
Table 2.5.1 **Realization of Marriage Act Issued in Samosir Regency by Subdistrict (document), 2021**

| Kecamatan Subdistrict | Umum/General | | Tambah/ Addition | | Jumlah Total |
|--|-------------------|------------------|-------------------|------------------|-----------------|
| | WNI Indonesian | WNA Foreigner | WNI Indonesian | WNA Foreigner | |
| (1) | (2) | (3) | (4) | (5) | (6) |
| 1. Sianjur Mulamula | 193 | - | - | - | 193 |
| 2. Harian | 80 | - | - | - | 80 |
| 3. Sitiotio | 112 | - | - | - | 112 |
| 4. Onan Runggu | 184 | - | - | - | 184 |
| 5. Nainggolan | 109 | - | - | - | 109 |
| 6. Palipi | 83 | - | - | - | 83 |
| 7. Ronggur Nihuta | 88 | - | - | - | 88 |
| 8. Pangururan | 271 | - | - | - | 271 |
| 9. Simanindo | 74 | - | - | - | 74 |
| Kabupaten Samosir Samosir Regency | 1 194 | 0 | 0 | 0 | 1 194 |
| 2020 | 1 458 | 0 | 0 | 0 | 1 458 |
| 2019 | 1 509 | 0 | 0 | 0 | 1 509 |
| 2018 | 2 227 | 0 | 0 | 0 | 2 227 |
| 2017 | 2 192 | 0 | 0 | 0 | 2 192 |
| 2016 | 3 241 | 0 | 0 | 0 | 3 241 |
| 2015*) | - | - | - | - | - |
| 2014*) | - | - | - | - | - |
| 2013 | 439 | 0 | 1 858 | 0 | 2 297 |
| 2012 | 336 | 1 | 746 | 0 | 1 083 |
| 2011 | 188 | 4 | 831 | 0 | 1 027 |

Catatan/Note : *) Data tahun 2014 dan 2015 tidak tersedia/At 2014 and 2015 data not available

Sumber/Source : Dinas Kependudukan dan Catatan Sipil Kabupaten Samosir/Demography and Civil Registration Service Office of Samosir Regency

Tabel
Table 2.5.2

Banyaknya Akta Kelahiran yang Diterbitkan di Kabupaten Samsir Menurut Kecamatan (dokumen), 2013-2021
Number of Birth Act Issued in Samsir Regency by Subdistrict (document), 2013-2021

| Kecamatan Subdistrict | Tahun/Year | | | | | | | | |
|--|--------------|--------------|--------------|---------------|---------------|---------------|--------------|--------------|--------------|
| | 2013 | 2014 | 2015 | 2016 | 2017 | 2018 | 2019 | 2020 | 2021 |
| (1) | (2) | (3) | (4) | (5) | (6) | (7) | (8) | (9) | (10) |
| 1. Sianjur Mulamula | 238 | 111 | 452 | 904 | 4 203 | 978 | 437 | 783 | 638 |
| 2. Harian | 339 | 218 | 120 | 760 | 1 905 | 699 | 513 | 315 | 341 |
| 3. Sitiotio | 328 | 109 | 93 | 635 | 2 150 | 473 | 378 | 433 | 446 |
| 4. Onan Runggu | 402 | 296 | 1414 | 752 | 1 721 | 796 | 547 | 684 | 729 |
| 5. Nainggolan | 1 092 | 842 | 574 | 979 | 3 195 | 960 | 634 | 375 | 379 |
| 6. Palipi | 826 | 593 | 714 | 2 348 | 3 979 | 1 375 | 961 | 320 | 302 |
| 7. Ronggur Nihuta | 207 | 296 | 173 | 1 305 | 2 792 | 742 | 464 | 356 | 332 |
| 8. Pangururan | 1 190 | 1 905 | 935 | 3 635 | 7 533 | 2 887 | 2 156 | 1 400 | 864 |
| 9. Simanindo | 332 | 1 706 | 1 855 | 1 530 | 3 624 | 1 638 | 1 427 | 337 | 228 |
| Kabupaten Samsir Samsir Regency | 4 954 | 6 076 | 6 330 | 12 848 | 31 102 | 10 548 | 7 517 | 5 003 | 4 319 |

Catatan/Note :-

Sumber/Source : Dinas Kependudukan dan Catatan Sipil Kabupaten Samsir/Demography and Civil Registration Service Office of Samsir Regency

Tabel
Table 2.5.3

Banyaknya Akta Kelahiran yang Diterbitkan di Kabupaten Samsir Menurut Kecamatan dan Jenis Kelamin (dokumen), 2021
Number of Birth Act Issued in Samsir Regency by Sex and Subdistrict (document), 2021

| Kecamatan Subdistrict | Jenis Kelamin/Sex | | Jumlah Total |
|--|-------------------|---------------------|-----------------|
| | Laki-laki Male | Perempuan Female | |
| (1) | (2) | (3) | (4) |
| 1. Sianjur Mulamula | 330 | 308 | 638 |
| 2. Harian | 190 | 151 | 341 |
| 3. Siotio | 217 | 229 | 446 |
| 4. Onan Runggu | 382 | 347 | 729 |
| 5. Nainggolan | 200 | 179 | 379 |
| 6. Palipi | 159 | 143 | 302 |
| 7. Ronggur Nihuta | 176 | 156 | 332 |
| 8. Pangururan | 443 | 421 | 864 |
| 9. Simanindo | 149 | 139 | 228 |
| Kabupaten Samsir Samsir Regency | 2 246 | 2 073 | 4 319 |
| 2020 | 2 588 | 2 415 | 5 003 |
| 2019 | 3 852 | 3 665 | 7 517 |
| 2018 | 5 437 | 5 111 | 10 548 |

Catatan/Note :-

Sumber/Source : Dinas Kependudukan dan Catatan Sipil Kabupaten Samsir/Demography and Civil Registration Service Office of Samsir Regency

Tabel
Table 2.5.4

Banyaknya Akta Kematian yang Diterbitkan di Kabupaten Samsir Menurut Kecamatan dan Jenis Kelamin (dokumen), 2021
Number of Mortality Act Issued in Samsir Regency by Sex and Subdistrict (document), 2021

| Kecamatan Subdistrict | Jenis Kelamin/Sex | | Jumlah Total |
|--|-------------------|---------------------|-----------------|
| | Laki-laki Male | Perempuan Female | |
| (1) | (2) | (3) | (4) |
| 1. Sianjur Mulamula | 78 | 48 | 127 |
| 2. Harian | 46 | 36 | 83 |
| 3. Sitiotio | 64 | 38 | 103 |
| 4. Onan Runggu | 75 | 39 | 115 |
| 5. Nainggolan | 33 | 19 | 53 |
| 6. Palipi | 49 | 22 | 72 |
| 7. Ronggur Nihuta | 30 | 21 | 52 |
| 8. Pangururan | 108 | 64 | 173 |
| 9. Simanindo | 32 | 18 | 51 |
| Kabupaten Samsir Samsir Regency | 519 | 309 | 828 |
| 2020 | 538 | 249 | 787 |
| 2019 | 417 | 228 | 645 |
| 2018 | 601 | 316 | 917 |

Catatan/Note :-

Sumber/Source : Dinas Kependudukan dan Catatan Sipil Kabupaten Samsir/Demography and Civil Registration Service Office of Samsir Regency

Tabel
Table 2.5.5**Banyaknya Akta Kelahiran dan Kematian yang Diterbitkan di Kabupaten Samosir Menurut Bulan, 2021**
Number of Birth Act Issued in Samosir Regency by Each Month (document 2021)

| | Bulan Month | Jenis Akta/Act | | Jumlah Total |
|--|---------------------|-----------------------------|--------------------------------|-----------------|
| | | Akta Kelahiran Birth Act | Akta Kematian Mortality Act | |
| | (1) | (2) | (3) | (4) |
| 1. | Januari/January | 407 | 67 | 474 |
| 2. | Februari/February | 335 | 53 | 388 |
| 3. | Maret/March | 360 | 82 | 442 |
| 4. | April/April | 366 | 76 | 442 |
| 5. | Mei/May | 281 | 50 | 331 |
| 6. | Juni/June | 427 | 70 | 497 |
| 7. | Juli/July | 384 | 69 | 453 |
| 8. | Agustus/August | 277 | 79 | 356 |
| 9. | September/September | 422 | 94 | 516 |
| 10. | Oktober/October | 437 | 87 | 524 |
| 11. | November/November | 369 | 55 | 424 |
| 12. | Desember/December | 254 | 46 | 300 |
| Kabupaten Samosir Samosir Regency | | 4 319 | 828 | 5 147 |

Catatan/Note :-

Sumber/Source :- Dinas Kependudukan dan Catatan Sipil Kabupaten Samosir/Demography and Civil Registration Service Office of Samosir Regency

Tabel
Table 2.5.6

**Perkara Pidana yang Masuk dan Diputuskan oleh
Kejaksaan Negeri Samosir (perkara), 2021**
*Criminal Case Reported and Solved by State Prosecution of
Samosir (case), 2021*

| | Bulan <i>Month</i> | Sisa Bulan Lalu <i>Rest of Last Month</i> | Masuk Bulan Ini <i>Reported in This Month</i> | Diselesaikan Bulan Ini <i>Cleared in This Month</i> | Sisa Perkara Belum Diputuskan <i>Not Yet Cleared</i> |
|-----|------------------------------|---|---|---|--|
| | (1) | (2) | (3) | (4) | (5) |
| 1. | Januari/January | 5 | 8 | 4 | 9 |
| 2. | Februari/February | 9 | 5 | 1 | 13 |
| 3. | Maret/March | 13 | 9 | 2 | 20 |
| 4. | April/April | 20 | 8 | 6 | 22 |
| 5. | Mei/May | 19 | 12 | 8 | 23 |
| 6. | Juni/June | 23 | 5 | 11 | 17 |
| 7. | Juli/July | 17 | 4 | 12 | 9 |
| 8. | Agustus/August | 9 | 5 | 5 | 9 |
| 9. | September/September | 9 | 5 | 6 | 9 |
| 10. | Oktober/October | 9 | 5 | 6 | 8 |
| 11. | November/November | 8 | 4 | 5 | 7 |
| 12. | Desember/December | 7 | 7 | 10 | 4 |

Catatan/Note : -

Sumber/Source : Kejaksaan Negeri Samosir/State Prosecution of Samosir

Tabel
Table 2.5.7

Banyaknya Narapidana dan Tahanan Menurut Jenis Kelamin Pada Cabang Rumah Tahanan Negara Pangururan (orang), 2021
Number of Prisoners and Accused Persons by Sex at Branch of State Jail of Pangururan (persons), 2021

| Bulan Month | Narapidana Prisoners | | Tahanan Accused Persons | | Jumlah Total | |
|------------------------|-------------------------|---------------------|----------------------------|---------------------|-------------------|---------------------|
| | Laki-laki Male | Perempuan Female | Laki-laki Male | Perempuan Female | Laki-laki Male | Perempuan Female |
| (1) | (2) | (3) | (4) | (5) | (6) | (7) |
| 1. Januari/January | 50 | - | 12 | 2 | 62 | 2 |
| 2. Februari/February | 46 | - | 21 | 2 | 67 | 2 |
| 3. Maret/March | 78 | - | 30 | 2 | 108 | 2 |
| 4. April/April | 82 | - | 36 | 2 | 118 | 2 |
| 5. Mei/May | 91 | - | 33 | 2 | 124 | 2 |
| 6. Juni/June | 96 | - | 28 | 2 | 124 | 2 |
| 7. Juli/July | 102 | - | 17 | 2 | 119 | 2 |
| 8. Agustus/August | 92 | - | 19 | 2 | 111 | 2 |
| 9. September/September | 84 | - | 15 | 3 | 99 | 3 |
| 10. Oktober/October | 84 | - | 15 | 3 | 99 | 3 |
| 11. November/November | 81 | - | 18 | 1 | 99 | 1 |
| 12. Desember/December | 82 | 1 | 11 | 2 | 93 | 3 |

Catatan/Note :-

Sumber/Source : Lembaga Perasyarakatan Kelas III Pangururan/Pangururan Class III Penitentiary

Tabel
Table 2.5.8

**Banyaknya Narapidana dan Tahanan Menurut Jenis
Kejahatan dan Pelanggaran Pada Cabang Rumah Tahanan
Negara Pangururan (orang), 2014-2021**
*Number of Prisoners and Accused Persons by Type of Crime
and Delinquency at Branch of State Jail of Pangururan,
2014-2021*

| Kecamatan Subdistrict | Tahun/Year | | | | | | | |
|---|------------|------------|------------|-----------|-----------|-----------|------------|-----------|
| | 2014 | 2015 | 2016 | 2017 | 2018 | 2019 | 2020 | 2021 |
| (1) | (2) | (3) | (4) | (5) | (6) | (7) | (8) | (9) |
| 1. Pelanggaran Terhadap Kepala Negara/ Against Head of State | - | - | - | - | - | NA | - | - |
| 2. Ketertiban Umum / Against Public Order | - | - | - | - | - | NA | - | - |
| 3. Pembakaran/Arson | - | - | 2 | 2 | - | NA | - | - |
| 4. Kesusilaan/Sexual Crime | 2 | 9 | 3 | 9 | 4 | NA | 5 | 1 |
| 5. Perjudian/Gambling | 22 | 24 | 5 | 4 | 6 | NA | 19 | 2 |
| 6. Penculikan/Kidnapping | 1 | - | - | - | - | NA | - | - |
| 7. Pembunuhan/Murder | 4 | 10 | 4 | 1 | 9 | NA | 14 | 11 |
| 8. Penganiayaan/Violence | 7 | 20 | 6 | 11 | 11 | NA | 20 | 5 |
| 9. Pencurian/Theft | 13 | 30 | 34 | 21 | 19 | NA | 13 | 7 |
| 10. Perampokan/Robbery | - | - | 2 | - | - | NA | - | - |
| 11. Pemerasan/Blacmail | - | - | 1 | - | - | NA | - | - |
| 12. Penggelapan/Embezzlement | 3 | 7 | 1 | 3 | 5 | NA | 6 | 2 |
| 13. Penipuan/Swindle | 4 | 8 | 2 | - | 1 | NA | 2 | - |
| 14. Penadahan/Fence | 1 | 2 | 4 | 3 | - | NA | - | 1 |
| 15. Lain-lain/Other Crime | 2 | 2 | 10 | 9 | 7 | NA | 4 | 16 |
| 16. Kej. Ekonomi/Economic Crime | - | - | - | - | - | NA | - | - |
| 17. Pelanggaran KUHP Penal Code Offence | - | - | - | 1 | - | NA | - | - |
| 18. Pelanggaran Ekonomi Economic Offence | - | - | - | - | - | NA | - | - |
| 19. Merusak Barang | 2 | 1 | 2 | - | - | NA | - | - |
| 20. Narkotik/Narcotic | 17 | 26 | 36 | 24 | 23 | NA | 26 | 53 |
| 21. UU No.41 Tahun 1999 | 3 | - | - | - | - | NA | - | - |
| 22. Dalam Jabatan | - | - | - | - | - | NA | - | - |
| 23. KDRT Psi 44 UU R.I No.2004 | 1 | 3 | 3 | 4 | 3 | NA | 6 | - |
| Jumlah/Total | 82 | 142 | 115 | 92 | 88 | NA | 115 | 96 |

Catatan/Note :-

Sumber/Source : Lembaga Perasyarakatan Kelas III Pangururan/Pangururan Class III Penitentiary

Tabel
Table 2.5.9

Banyaknya Sertifikat Hak Atas Tanah di Kabupaten Samsir Menurut Kecamatan (dokumen), 2013/2014-2020/2021
Number of Certificate of Rights on Land in Samsir Regency by Subdistrict (dokument), 2013/2014-2020/2021

| Kecamatan Subdistrict | Tahun/Year | | | | | | | |
|--------------------------|---------------|---------------|---------------|---------------|---------------|---------------|---------------|---------------|
| | 2013/ 2014 | 2014/ 2015 | 2015/ 2016 | 2016/ 2017 | 2017/ 2018 | 2018/ 2019 | 2019/ 2020 | 2020/ 2021 |
| (1) | (2) | (3) | (4) | (5) | (6) | (7) | (8) | (9) |
| 1. Sianjur Mulamula | 100 | 170 | 200 | 31 | 74 | 76 | 7 | 31 |
| 2. Harian | 332 | 366 | 387 | 12 | 102 | 104 | 7 | 13 |
| 3. Siotio | 23 | 31 | 64 | 4 | 2 | 7 | 17 | 11 |
| 4. Onan Runggu | 210 | 245 | 287 | 18 | 196 | 195 | 11 | 16 |
| 5. Nainggolan | 276 | 322 | 369 | 12 | 110 | 113 | 18 | 27 |
| 6. Palipi | 449 | 601 | 677 | 74 | 381 | 383 | 42 | 66 |
| 7. Ronggur Nihuta | 137 | 142 | 157 | 9 | 74 | 72 | 10 | 17 |
| 8. Pangururan | 2 947 | 3 502 | 3 897 | 977 | 895 | 930 | 1 012 | 242 |
| 9. Simanindo | 1 343 | 1 688 | 2 036 | 414 | 968 | 955 | 694 | 175 |
| Jumlah/Total | 5 867 | 7 067 | 8 074 | 1 521 | 2 802 | 2 835 | 1 818 | 598 |

Catatan/Note :-

Sumber/Source : Badan Pertanahan Nasional Kabupaten Samsir/Regencial Office of National Land Agency of Samsir Regency

Tabel
Table 2.5.10

Banyaknya Status Kepemilikan Tanah dan Jenis Hak Menurut Kecamatan di Kabupaten Samosir, 2021
Number of Land Possession Status and Type of Right by Subdistrict in Samosir Regency, 2021

| Kecamatan Subdistrict | Tahun/Year | | | |
|--------------------------|-------------------------------|--|-------------------------|-------------------------------------|
| | Hak Milik Possesion Rights | Hak Guna Bangunan Building Purpose Rights | Hak Pakai Use Rights | Hak Pengelolaan Operating Rights |
| (1) | (2) | (3) | (4) | (5) |
| 1. Sianjur Mulamula | 4 | - | - | - |
| 2. Harian | 15 | 1 | 9 | - |
| 3. Siotio | 6 | - | - | - |
| 4. Onan Runggu | 16 | - | 3 | - |
| 5. Nainggolan | 13 | 1 | 1 | - |
| 6. Palipi | 19 | 2 | 5 | - |
| 7. Ronggur Nihuta | 11 | - | 2 | - |
| 8. Pangururan | 915 | 8 | 3 | - |
| 9. Simanindo | 683 | 2 | 3 | - |
| Jumlah/Total | 1 682 | 14 | 26 | 0 |

Catatan/Note :-

Sumber/Source : Badan Pertanahan Nasional Kabupaten Samosir/Regencial Office of National Land Agency of Samosir Regency

Tabel
Table 2.5.11

Banyaknya Anggota Kepolisian dan Pegawai Negeri Pusat di Kabupaten Samosir Menurut Kantor Kepolisian dan Wilayah Tugas, 2021
Number of Police Personnel and Central Civil Servant in Samosir Regency by Police Office and Area of Duty, 2021

| Anggota Kepolisian/Police Personnel | | |
|-------------------------------------|---------------------------------------|--|
| Kantor Kepolisian Police Office | Wilayah Tugas Area of Duty | Banyaknya Anggota Kepolisian Number of Police Personnel (orang/person) |
| (1) | (2) | (3) |
| 1. Polsek Harian | Kecamatan Sianjur Mulamula dan Harian | 7 |
| 2. Polsek Pangururan | Kecamatan Pangururan Ronggur Nihuta | 7 |
| 3. Polsek Simanindo | Kecamatan Simanindo | 12 |
| 4. Polsek Palipi | Kecamatan Palipi dan Siotio | 7 |
| 5. Polsek Onan Runggu | Kecamatan Onan Runggu dan Nainggolan | 7 |
| 6. Polres Samosir | Kabupaten Samosir | 138 |
| Jumlah/Total | | 178 |

Catatan/Note :-

Sumber/Source : Kantor Kepolisian Resor Samosir/Resort Police Station of Samosir Regency

Tabel
Table 2.5.12

Banyaknya Kecelakaan dan Pelanggaran Lalu Lintas di Kabupaten Samosir (kejadian), 2015-2021
Frequency of Traffic Accident and Delingrent in Samosir Regency (accident), 2015– 2021

| Uraian Description | Tahun/Year | | | | | | |
|---|------------|--------|--------|--------|------|------|------|
| | 2015 | 2016 | 2017 | 2018 | 2019 | 2020 | 2021 |
| (1) | (2) | (3) | (4) | (5) | (6) | (7) | (8) |
| 1. Kecelakaan Lalu Lintas/Traffic Accident Incident (kasus/cases) | 25 | 38 | 32 | 33 | 73 | 50 | 45 |
| Korban Meninggal Dunia Death (orang/person) | 8 | 16 | 23 | 19 | 18 | 26 | 14 |
| Korban Luka Berat/Seriously Injured (orang/person) | 1 | 10 | 10 | 17 | 25 | 6 | 24 |
| Korban Luka Ringan Lightly Injured (orang/person) | 39 | 40 | 52 | 15 | 101 | 69 | 64 |
| 2. Pelanggaran Lalu Lintas/Traffic Delingrent (kasus/cases) | | | | | | | |
| Tilang/Traffic ticket (lembar/sheet) | 2 182 | 1 515 | 3 918 | 6 250 | 3296 | 2059 | 1295 |
| Denda/Penalties (000 Rp.) | 21 820 | 15 150 | 39 180 | 65 200 | | | |

Catatan/Note :-

Sumber/Source : Kantor Kepolisian Resor Samosir/Resort Police Station of Samosir Regency

Tabel
Table 2.5.13

Banyaknya Peristiwa Kejahatan/Pelanggaran yang Dilaporkan dan Diselesaikan Menurut Jenis Kejahatan/ Pelanggaran di Kabupaten Samosir (perkara), 2021
Number of Crime Reported and Cleared by Type of Crime in Samosir Regency (case), 2021

| Kecamatan Subdistrict | Jenis Kelamin/Sex | | |
|--------------------------------------|------------------------|-------------------------|----------------------------------|
| | Dilaporkan Reported | Diselesaikan Cleared | Belum Selesai Not Yet Cleared |
| (1) | (2) | (3) | (4) |
| 1 Kebakaran/fire | 11 | 8 | 3 |
| 2 Korupsi/ Corruption | - | - | - |
| 3 Kejahatan Susila | 13 | 8 | 5 |
| 4 Penipuan/ Swindle | 57 | 45 | 12 |
| 5 Perjudian/ Gambling | 27 | 27 | - |
| 6 Pembunuhan/ Murder | 6 | 6 | - |
| 7 Percobaan Pembunuhan | - | - | - |
| 8 Penganiayaan Berat/Heavy Violence | 190 | 118 | 72 |
| 9 Penganiayaan Ringan/Light Violence | - | - | - |
| 10 Curat | 124 | 82 | 42 |
| 11 Pencurian Biasa | 2 | 2 | - |
| 12 Curanmor/ Motorcycle Robbery | 15 | 8 | 7 |
| 13 Peras/Ancam | 72 | 43 | 29 |
| 14 Penghinaan/Contempt | 18 | 12 | 6 |
| 15 Penggelapan/Emblezzlement | 37 | 27 | 10 |
| 16 Pengerusakan/Destruction | 68 | 48 | 20 |
| 17 Kejahatan Narkotik/Narcotic Crime | 34 | 34 | - |
| 18 KDRT | 31 | 21 | 10 |
| 19 Perlindungan Anak | 1 | 1 | - |
| 20 Melawan Aparat Negara | 1 | 1 | - |
| Jumlah/Total | 519 | 309 | 828 |
| 2021 | 258 | 178 | 80 |
| 2020 | 233 | 169 | 64 |
| 2019 | 216 | 144 | 72 |
| 2018 | 167 | 114 | 53 |
| 2017 | 169 | 137 | 32 |
| 2016 | 378 | 125 | 197 |
| 2015 | 240 | 128 | 112 |
| 2014 | 259 | 108 | 151 |

Catatan/Note :-

Sumber/Source : Kantor Kepolisian Resor Samosir/Resort Police Station of Samosir Regency

Tabel 2.5.14 Banyaknya Pelaku Kejahatan Menurut Jenis Kelamin dan Jenis Kejahatan di Kabupaten Samosir (orang), 2021
Number of Arsonist by Type of Crime and Sex in Samosir Regency (persons), 2021

| Jenis Kejahatan <i>Type of Crime</i> | Jenis Kelamin/Sex | | Jumlah <i>Total</i> |
|--|--------------------------|----------------------------|------------------------|
| | Laki-laki <i>Male</i> | Perempuan <i>Female</i> | |
| (1) | (2) | (3) | (4) |
| 1 Narkotika/Narcotic | 16 | - | 16 |
| 2 Pencurian/Theft | 16 | - | 16 |
| 3 Pembunuhan/Murder | 2 | - | 2 |
| 4 Penganiayaan/Violence | 53 | 11 | 64 |
| 5 Pemerasan/Blackmail | 2 | - | 2 |
| 6 Penggelapan/Embezzlement | 9 | 2 | 11 |
| 7 Penipuan/Swindle | 5 | 6 | 11 |
| 8 Kejahatan Terhadap Ketertiban Umum/ Crime to Public Order | - | - | - |
| 9 Perampokan/Robbery | - | - | - |
| 10 Lain-lain/Others | - | - | - |
| Jumlah/Total | 103 | 19 | 122 |

Catatan/Note : -

Sumber/Source : Kantor Kepolisian Resor Samosir/Resort Police Station of Samosir Regency

03

PENDUDUK DAN KETENAGAKERJAAN POPULATION AND EMPLOYMENT

Jumlah Penduduk Kabupaten Samosir Tahun 2021

137.696

Jiwa

49,82 %
Laki-Laki

50,18 %
Perempuan



PENJELASAN TEKNIS

1. Salah satu sumber data kependudukan adalah sensus penduduk yang dilaksanakan setiap sepuluh tahun sekali. Sensus penduduk telah dilaksanakan sebanyak tujuh kali sejak Indonesia merdeka, yaitu tahun 1961, 1971, 1980, 1990, 2000, 2010, dan 2020.

Keenam sensus penduduk sebelumnya dilaksanakan dengan menggunakan metode tradisional, yaitu mencatat setiap penduduk dari rumah ke rumah. Pertama kalinya dalam sejarah sensus penduduk di Indonesia, Sensus Penduduk 2020 (SP2020) menggunakan metode kombinasi yaitu dengan memanfaatkan data Administrasi Kependudukan (Admindex) dari Direktorat Jenderal Kependudukan dan Pencatatan Sipil (Ditjen Dukcapil) Kementerian Dalam Negeri (Kemendagri) sebagai data dasar pelaksanaan SP2020. Hal ini dirancang dan dilaksanakan sebagai upaya untuk mewujudkan "SATU DATA KEPENDUDUKAN INDONESIA".

SP2020 mencakup seluruh penduduk yang tinggal di wilayah teritorial Indonesia, mencakup Warga Negara Indonesia (WNI) dan Warga Negara Asing (WNA) yang telah menetap atau berencana menetap di wilayah Indonesia selama minimal satu tahun. WNI yang dicakup juga termasuk mereka yang berada di luar negeri, yaitu Anggota Korps Diplomatik Republik Indonesia beserta

TECHNICAL NOTES

1. One of the sources of demographic data is population census, which is conducted every ten years. Population Census has been conducted seven times since Indonesia's independence: 1961, 1971, 1980, 1990, 2000, 2010, and 2020. The previous six population censuses were carried out using the traditional method, canvassing each person door-to-door. For the first time in the history of the population census in Indonesia, the 2020 Population Census (PC2020) used a combined method, that is utilizing Population Administration data managed by the Directorate General of Population and Civil Registration of the Ministry of Home Affairs as the basic data for the population census. This is designed and implemented as an effort to realize "ONE INDONESIAN POPULATION DATA". PC2020 covered all residents who live in Indonesia's territory, including Indonesian citizens (WNI) and foreign citizens (WNA) who have stayed or plan to stay in Indonesian territory for at least one year. The Indonesian citizens who are covered also

include those who are abroad, namely members of the Diplomatic Corps of the Republic of Indonesia and their families abroad and members of the TNI/POLRI and their families who are carrying out Peacekeeping Missions abroad. For the periods besides the census year, population projection is applied to estimate population for those years. The population projection is an estimation

keluarganya di luar negeri dan Anggota TNI/POLRI beserta keluarganya yang sedang melakukan misi perdamaian di luar negeri.

Untuk tahun yang tidak dilaksanakan sensus penduduk, data kependudukan diperoleh dari hasil proyeksi penduduk. Proyeksi penduduk merupakan suatu perhitungan ilmiah yang didasarkan pada asumsi dari komponen-komponen perubahan penduduk, yaitu kelahiran, kematian, dan migrasi (migrasi internasional dan migrasi risen antar provinsi). Proyeksi penduduk interim 2020-2023 dihitung menggunakan data dasar penduduk hasil perapihan umur dari data Administrasi Kependudukan dan SP2020 dengan menggunakan asumsi Angka Kelahiran Total sejak tahun 2020 konstan 2,1 (sesuai Proyeksi Survei Penduduk antar Sensus (SUPAS) 2015-2045), Angka Kematian Bayi (AKB) meneruskan hasil Proyeksi SUPAS2015-2045, dan pola migrasi 2020 sama dengan pola migrasi hasil SUPAS 2015. Dalam publikasi ini, data yang disajikan merupakan hasil SP2020 (September), dan hasil proyeksi penduduk interim 2020-2023 (pertengahan tahun/Juni).

2. Penduduk Indonesia adalah semua orang yang berdomisili di wilayah teritorial Indonesia, mencakup Warga Negara Indonesia (WNI) dan Warga Negara Asing (WNA) yang telah menetap selama satu tahun atau lebih atau berencana menetap di wilayah

based on the demographic components, such as birth, death, and migration (international migration and recent migration). The interim population projection for 2020-2023 is calculated from the single age smoothed combined from Population Administration Data and the 2020 Population Census. It uses the assumption that the Total Fertility Rate (TFR) since 2020 is constant at 2.1 (according to the population projection of 2015-2045 Intercensal Population Survey (SUPAS)), Infant Mortality Rate (IMR) continues the results of the 2015-2045 SUPAS Projection, and the 2020 migration pattern is the same as the pattern of migration in SUPAS2015 results. The data presented in this publication are the PC2020 results (September) and the result of interim population projection 2020-2023 (midyear/June)

2. *The population of Indonesia are all people who live in Indonesia's territory, including Indonesian citizens and foreign citizens who have lived for one year or more or plan to stay in Indonesia territory for at least one year. In the previous census the time reference in the population concept was six months. This change is based on Law no.24 of 2013 concerning Amendments to Law no. 23 of 2006 concerning Population Administration in Article 15.*

3. *Annual population growth rate is a number that shows the average rate of population growth per year in a certain period. This rate is a percentage of the*

Indonesia selama minimal satu tahun. Pada sensus sebelumnya referensi waktu dalam konsep kependudukan adalah enam bulan. Perubahan ini didasari oleh UU No. 24 Tahun 2013 tentang Perubahan atas UU No. 23 Tahun 2006 tentang Administrasi Kependudukan pada Pasal 15.

3. Laju pertumbuhan penduduk per tahun adalah angka yang menunjukkan rata-rata tingkat penambahan penduduk per tahun dalam jangka waktu tertentu. Angka inidinyatakan sebagai persentase dari penduduk dasar. Metode penghitungan laju pertumbuhan penduduk yang digunakan oleh BPS adalah metode geometrik.

4. Kepadatan penduduk adalah ukuran persebaran penduduk yang menunjukkan jumlah penduduk untuk setiap kilometer persegi luas wilayah.

5. Rasio jenis kelamin adalah perbandingan antara jumlah penduduk laki-laki dan jumlah penduduk perempuan pada suatu daerah dan waktu tertentu, yang biasanya dinyatakan dalam banyaknya penduduk lakilaki per 100 perempuan.

basic population. The method used by Statistics Indonesia is the geometric method

4. Population density is a measure of the distribution of the population which shows the total population for each square kilometer of area.

5. Sex ratio is the ratio between total male population and female population in a certain area and at a certain time, which is usually stated in the number of male residents per 100 females.

ULASAN**3.1. Penduduk**

Berdasarkan Hasil Proyeksi Penduduk Interim 2020-2023, penduduk Kabupaten Samosir pada tahun 2021 adalah sebanyak 137.696 jiwa, terdiri dari 68.604 penduduk laki-laki (49,82 persen) dan 69.092 penduduk perempuan (50,18 persen), dengan rasio jenis kelamin sebesar 99,29 dan angka kepadatan penduduk mencapai 95,34 jiwa/km².

Menurut persebaran penduduk tiap kecamatan, penduduk yang paling banyak adalah di Kecamatan Pangururan, yaitu 34.607 jiwa (25,13 persen), sedangkan penduduk yang paling sedikit adalah di Kecamatan Sitiotio yaitu 8.219 jiwa (5,97 persen).

3.2. Ketenagakerjaan

Berdasarkan hasil Survei Angkatan Kerja Nasional (SAKERNAS), angkatan kerja di Kabupaten Samosir adalah sebanyak 74.458 jiwa (84,38 persen). Angkatan Kerja yang bekerja adalah sebanyak 73.937 jiwa dan yang menganggur adalah sebanyak 521 jiwa.

Kemudian, penduduk yang tergolong bukan angkatan kerja adalah sebanyak 13.784 jiwa (15,62 persen), yaitu yang bersekolah sebanyak 3.758 jiwa, mengurus rumah tangga sebanyak 5.921 jiwa, dan melakukan kegiatan lainnya sebanyak 4.105 jiwa.

DESCRIPTION**3.1. Population**

Based on The Result of Interim Population Projection 2020-2023, Samosir Regency inhabited by 136.441 persons in 2021. They were 68.604 males (49,82 percent) and 69.092 females (50,18 percent), with sex ratio equal to 99,29 and the population density equal to 95,34 per sq.km.

By the distribution of population in subdistricts, Pangururan Subdistrict has the most population with 34.607 persons (25,13 percent), while the least were Sitiotio Subdistrict with 8.219 persons (5,97 percent).

3.2. Employment

Based on National Labor Force Survey on August 2021, the number of labour force in Samosir Regency were 74.458 persons (84,38 percent). They were 73.937 persons of working people and 521 persons of unemployment. Meanwhile, the number of unlabour force were 13.784 persons (15,62 percent) consisted of 3.758 persons that attending school, 5.921 persons that doing housekeeping, and 4.105 persons that doing other activities.

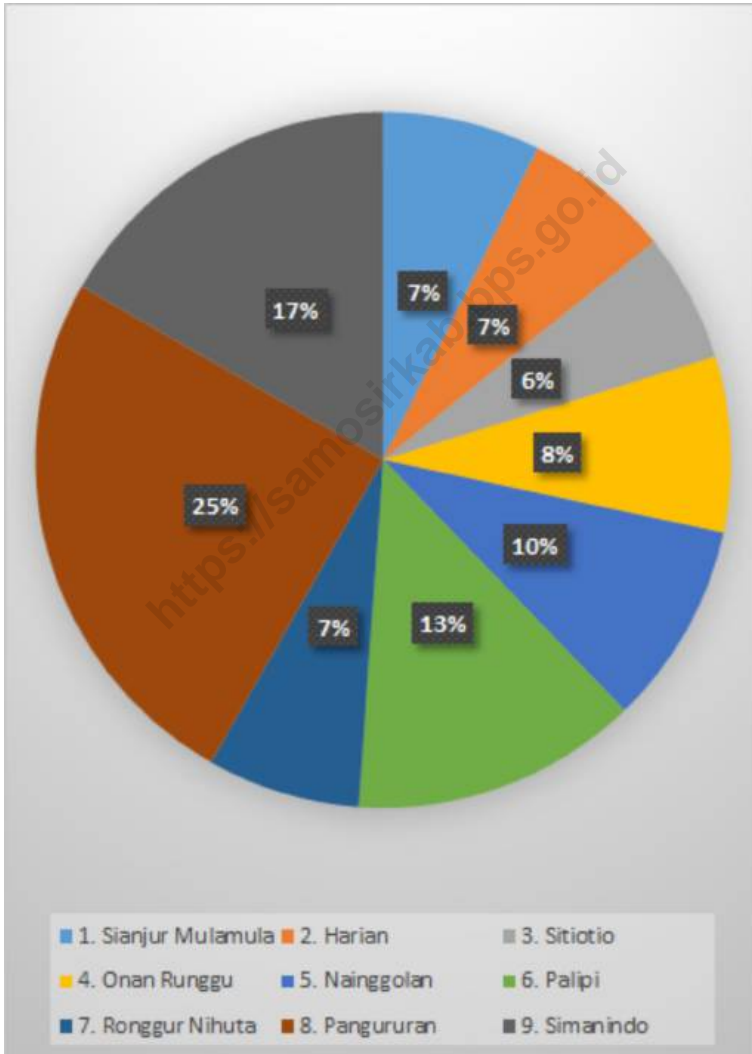
In addition, Open Unemployment Rate of Samosir Regency in 2020 equaled to 0,70 percent.

Sementara itu, Tingkat Pengangguran Terbuka (TPT) penduduk Kabupaten Samosir tahun 2021 adalah sebesar 0,70 persen.

<https://samosirkab.bps.go.id>

Gambar 3.1
Figures

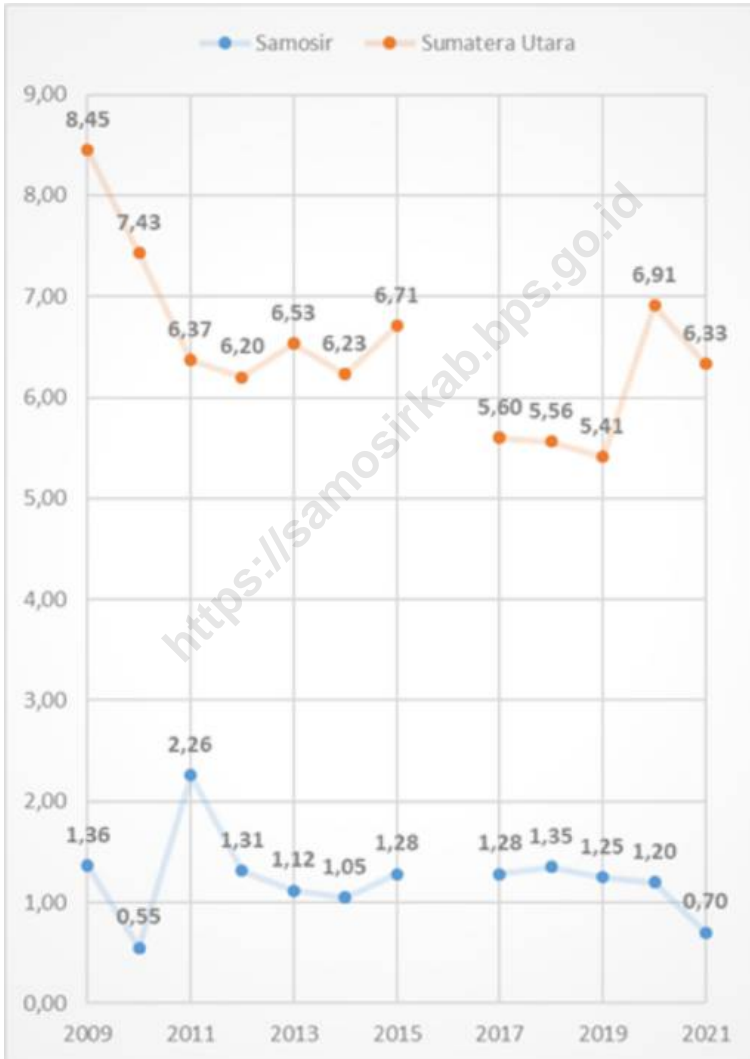
Distribusi Persentase Penduduk Kabupaten Samosir Menurut Kecamatan (persen), 2021
Percentage Distribution of Population of Samosir Regency by Subdistrict (percent), 2021



Sumber/Source : BPS, Sensus Penduduk 2020/BPS-2020 Population Census

Gambar 3.2
Figures

Tingkat Pengangguran Terbuka (TPT), 2009-2021
Percentage Distribution of Population of Samosir Open
Unemployment Rate (OUR), 2009-2021



Catatan/Note : *) Data tahun 2016 tidak tersedia/2016 data not available

Sumber/Source : BPS, Survei Angkatan Kerja Nasional (Sakernas) Agustus/BPS-Statistics Indonesia, August National Labor Force Survey

3.1 PENDUDUK POPULATION

Tabel 3.1.1 Penduduk, Laju Pertumbuhan Penduduk per Tahun, Distribusi Persentase Penduduk, Kepadatan Penduduk, Rasio Jenis Kelamin Penduduk Menurut Kecamatan di Kabupaten Samosir, 2020 dan 2021
Population, Annual Population Growth Rate, Percentage Distribution of Population, Population Density, and Population Sex Ratio by Subdistrict in Samosir Regency, 2020 and 2021

| Kecamatan Subdistrict | Penduduk (ribu) Population (thousand) | | Laju Pertumbuhan Penduduk per Tahun Annual Population Growth Rate (%) | |
|--|--|-------------------|---|------------------------|
| | 2020 ¹ | 2021 ² | 2010-2020 ³ | 2020-2021 ⁴ |
| (1) | (2) | (3) | (4) | (5) |
| 1. Sianjur Mulamula | 10 003 | 10 070 | 0,88 | 0,89 |
| 2. Harian | 9 397 | 9 467 | 1,74 | 0,99 |
| 3. Sitiotio | 8 172 | 8 219 | 1,34 | 0,77 |
| 4. Onan Runggu | 11 122 | 11 190 | 0,72 | 0,82 |
| 5. Nainggolan | 12 871 | 12 977 | 0,80 | 1,10 |
| 6. Palipi | 18 209 | 18 372 | 1,21 | 1,20 |
| 7. Ronggur Nihuta | 9 692 | 9 755 | 1,45 | 0,87 |
| 8. Pangururan | 34 209 | 34 607 | 1,47 | 1,55 |
| 9. Simanindo | 22 766 | 23 039 | 1,51 | 1,60 |
| Kabupaten Samosir Samosir Regency | 136 441 | 137 696 | 1,28 | 1,23 |

Lanjutan Tabel/*Continued Table* 3.1.1

| Kecamatan Subdistrict | Persentase Penduduk Percentage of Total Population | | Kepadatan Penduduk per km ² Population Density per sq.km | |
|--|---|-------------------|--|-------------------|
| | 2020 ¹ | 2021 ² | 2020 ¹ | 2021 ² |
| (1) | (6) | (7) | (8) | (9) |
| 1. Sianjur Mulamula | 7.33 | 7,31 | 71.33 | 71,81 |
| 2. Harian | 6.89 | 6,88 | 16.77 | 16,89 |
| 3. Sitiotio | 5.99 | 5,97 | 160.99 | 161,92 |
| 4. Onan Runggu | 8.15 | 8,13 | 182.66 | 183,77 |
| 5. Nainggolan | 9.43 | 9,42 | 146.49 | 147,70 |
| 6. Palipi | 13.35 | 13,34 | 140.56 | 141,81 |
| 7. Ronggur Nihuta | 7.10 | 7,08 | 102.16 | 102,82 |
| 8. Pangururan | 25.07 | 25,13 | 281.72 | 285,00 |
| 9. Simanindo | 16.69 | 16,73 | 114.86 | 116,24 |
| Kabupaten Samosir Samosir Regency | 100.00 | 100,00 | 94.47 | 95,34 |

Lanjutan Tabel/Continued Table 3.1.1

| Kecamatan Subdistrict | Rasio Jenis Kelamin Population Sex Ratio | |
|--|---|-------------------|
| | 2020 ¹ | 2021 ² |
| (1) | (10) | (11) |
| 1. Sianjur Mulamula | 100.38 | 100,24 |
| 2. Harian | 97.83 | 97,89 |
| 3. Sitiotio | 101.53 | 101,69 |
| 4. Onan Runggu | 97.30 | 97,32 |
| 5. Nainggolan | 98.35 | 98,55 |
| 6. Palipi | 98.81 | 98,87 |
| 7. Ronggur Nihuta | 98.57 | 98,64 |
| 8. Pangururan | 100.70 | 100,79 |
| 9. Simanindo | 98.38 | 98,39 |
| Kabupaten Samosir Samosir Regency | 99.23 | 99,29 |

Catatan/Note : ¹ Hasil Sesus Penduduk (SP) 2020 (September)/The Result of 2020 Population Census (September)

² Hasil Proyeksi Penduduk Interim 2020-2023 (Pertengahan tahun/Juni)/The Result of Interim Population Projection 2020-2023 (mid year/June)

³ Laju pertumbuhan penduduk dihitung berdasarkan penduduk tahun 2010 (Mei) dibandingkan dengan penduduk tahun 2020 (September)/The growth rate refers to the change of the population in 2010 (May) to the population in 2020 (September)

⁴ Laju pertumbuhan penduduk dihitung berdasarkan penduduk tahun 2020 (Mei) dibandingkan dengan penduduk tahun 2021 (Juni)/The growth rate refers to the change of the population in 2020 (September) to the population in 2021 (June)

⁵ Luas provinsi berdasarkan Peraturan Menteri Dalam Negeri Nomor 72 Tahun 2019 tanggal 25 Oktober 2019/Province area Based on Minister of Home Affairs Regulation Number 72/2019, October 25th, 2019

Sumber/Source : BPS dan Kementerian Dalam Negeri/BPS-Statistics Indonesia and Ministry of Home Affairs

Tabel
Table 3.1.2

Penduduk Kabupaten Samosir Menurut Kelompok Umur, Jenis Kelamin (jiwa) dan Rasio Jenis Kelamin, 2021
Population of Samosir Regency by Age Group, Sex (person), and Sex Ratio, 2021

| Kecamatan Subdistrict | Jenis Kelamin/Sex | | Jumlah Total | Rasio Jenis Kelamin Sex Ratio |
|--------------------------|-------------------|---------------------|-----------------|----------------------------------|
| | Laki-laki Male | Perempuan Female | | |
| (1) | (2) | (3) | (4) | (5) |
| 0 - 4 | 6 981 | 6 633 | 13 614 | 105,25 |
| 5 - 9 | 7 105 | 6 836 | 13 941 | 103,94 |
| 10 - 14 | 7 032 | 6 812 | 13 844 | 103,23 |
| 15 - 19 | 7 189 | 6 685 | 13 874 | 107,54 |
| 20 - 24 | 6 204 | 5 542 | 11 746 | 111,95 |
| 25 - 29 | 5 439 | 4 671 | 10 110 | 116,44 |
| 30 - 34 | 4 791 | 4 166 | 8 957 | 115,00 |
| 35 - 39 | 4 326 | 4 200 | 8 526 | 103,00 |
| 40 - 44 | 4 114 | 3 851 | 7 965 | 106,83 |
| 45 - 49 | 3 511 | 3 380 | 6 891 | 103,88 |
| 50 - 54 | 3 147 | 3 317 | 6 464 | 94,87 |
| 55 - 59 | 2 659 | 3 152 | 5 811 | 84,36 |
| 60 - 64 | 2 289 | 3 062 | 5 351 | 74,76 |
| 65 - 69 | 1 821 | 2 710 | 4 531 | 67,20 |
| 70 - 74 | 1 166 | 1 976 | 3 142 | 59,01 |
| 75 + | 830 | 2 099 | 2 929 | 39,54 |
| Jumlah/Total | 68 604 | 69 092 | 137 696 | 99,29 |

Catatan/Note : Hasil Proyeksi Penduduk Interim 2020-2023 (Pertengahan tahun/Juni)/The Result of Interim Population Projection 2020-2023 (mid year/June)

Sumber/Source : BPS/BPS-Statistics Indonesia

Tabel
Table 3.1.3**Penduduk Kabupaten Samosir Menurut Kecamatan, Jenis Kelamin (jiwa) dan Rasio Jenis Kelamin, 2021**
Population of Samosir Regency by Subdistrict, Sex (person), and Sex Ratio, 2021

| Kecamatan Subdistrict | Jenis Kelamin/Sex | | Jumlah Total | Rasio Jenis Kelamin Sex Ratio |
|--|-------------------|---------------------|-----------------|----------------------------------|
| | Laki-laki Male | Perempuan Female | | |
| (1) | (2) | (3) | (4) | (5) |
| 1. Sianjur Mulamula | 5 041 | 5 029 | 10 070 | 100,24 |
| 2. Harian | 4 683 | 4 784 | 9 467 | 97,89 |
| 3. Sitiotio | 4 144 | 4 075 | 8 219 | 101,69 |
| 4. Onan Runggu | 5 519 | 5 671 | 11 190 | 97,32 |
| 5. Nainggolan | 6 441 | 6 536 | 12 977 | 98,55 |
| 6. Palipi | 9 134 | 9 238 | 18 372 | 98,87 |
| 7. Ronggur Nihuta | 4 844 | 4 911 | 9 755 | 98,64 |
| 8. Pangururan | 17 372 | 17 235 | 34 607 | 100,79 |
| 9. Simanindo | 11 426 | 11 613 | 23 039 | 98,39 |
| Kabupaten Samosir Samosir Regency | 68 604 | 69 092 | 137 696 | 99,29 |
| 2020 | 67 957 | 68 484 | 136 441 | 99,23 |
| 2019 | 62 731 | 63 457 | 126 188 | 98,86 |
| 2018 | 62 492 | 63 324 | 125 816 | 98,69 |
| 2017 | 62 214 | 62 885 | 125 099 | 98,93 |
| 2016 | 61 904 | 62 592 | 124 496 | 98,90 |
| 2015 | 61 406 | 62 383 | 123 789 | 98,43 |
| 2014 | 61 080 | 61 985 | 123 065 | 98,54 |
| 2013 | 60 810 | 61 639 | 122 449 | 98,66 |

Catatan/Note :-

Sumber/Source : BPS/BPS-Statistics Indonesia

**3.2 KETENAGAKERJAAN
EMPLOYMENT**

Tabel 3.2.1 Jumlah Penduduk Berumur 15 Tahun Keatas Menurut Jenis Kegiatan Selama Seminggu yang Lalu dan Jenis Kelamin di Kabupaten Samosir, 2021
Population Aged 15 Years and Over by Type of Activity During The Previous Week and Sex in Samosir Regency, 2021

| Kegiatan Utama <i>Main Activity</i> | Jenis Kelamin/Sex | | |
|--|--------------------------|----------------------------|------------------------|
| | Laki-Laki <i>Male</i> | Perempuan <i>Female</i> | Jumlah <i>Total</i> |
| (1) | (2) | (3) | (4) |
| I. Angkatan Kerja/<i>Economically Active</i> | 36 613 | 37 471 | 74 458 |
| 1. Bekerja/ <i>Working</i> | 36 613 | 37 324 | 73 937 |
| 2. Pengangguran Terbuka/ <i>Unemployment</i> | 374 | 147 | 521 |
| II. Bukan Angkatan Kerja/<i>Economically Inactive</i> | 6 551 | 7 233 | 13 784 |
| 1. Sekolah/ <i>Attending School</i> | 1 931 | 1 827 | 3 758 |
| 2. Mengurus Rumah Tangga/ <i>Housekeeping</i> | 2 042 | 3 879 | 5 921 |
| 3. Lainnya/ <i>Others</i> | 2 578 | 1 527 | 4 105 |
| Jumlah/<i>Total</i> | 43 164 | 44 704 | 88 242 |
| 2020 | 43 102 | 44 286 | 87 388 |
| 2019 | 39 793 | 42 334 | 82 127 |
| 2018 | 39 909 | 42 116 | 82 025 |
| 2017 | 39 539 | 41 680 | 81 219 |
| 2015 | 38 661 | 40 848 | 79 509 |
| 2014 | 38 241 | 40 404 | 78 645 |
| 2013 | 36 508 | 38 717 | 75 225 |
| 2012 | 38 291 | 40 251 | 78 542 |

Catatan/Note :-

Sumber/Source : BPS, Survei Angkatan Kerja Nasional (Sakernas) Agustus/BPS-Statistics Indonesia, August National Labor Force Survey

Tabel
Table 3.2.2

Penduduk Berumur 15 Tahun ke Atas Menurut Pendidikan Tertinggi yang Ditamatkan dan Jenis Kegiatan Selama Seminggu yang Lalu di Kabupaten Samosir, 2021
Population 15 Years of Age and Over by Educational Attainment and Type of Activity During the Previous Week in Samosir Regency, 2021

| Pendidikan Tertinggi yang Ditamatkan ¹ <i>Educational Attainment¹</i> | Angkatan Kerja/Economically Active | | | Persentase Bekerja terhadap Angkatan Kerja <i>Percentage of Working to Economically Active</i> |
|--|------------------------------------|--|--|---|
| | Bekerja <i>Working</i> | Pengangguran ² <i>Unemployment²</i> | Jumlah Angkatan Kerja <i>Total of Economically Active</i> | |
| (1) | (2) | (3) | (4) | (5) |
| 0 | 19 806 | 74 | 19 880 | 99,63 |
| 1 | 13 814 | 119 | 13 933 | 99,15 |
| 2 | 30 242 | 93 | 30 335 | 99,69 |
| 3 | 10 075 | 235 | 10 310 | 97,72 |
| Jumlah/Total | 73 937 | 521 | 74 458 | 99,30 |

Lanjutan Tabel/*Continued Table* 3.2.2

| Pendidikan Tertinggi yang Ditamatkan ¹ <i>Educational Attainment¹</i> | Bukan Angkatan Kerja <i>Not Economically Active</i> | Jumlah Total | Persentase Angkatan Kerja terhadap Penduduk Usia Kerja <i>Percentage of Economically Active to Working Age Population</i> |
|--|--|---------------|--|
| (1) | (6) | (7) | (8) |
| 0 | 4 184 | 24 064 | 82,61 |
| 1 | 4 787 | 18 720 | 74,43 |
| 2 | 3 728 | 34 063 | 89,06 |
| 3 | 1 085 | 11 395 | 90,48 |
| Jumlah/Total | 13 784 | 88 242 | 84,38 |

Catatan/Note :¹ 0. ≤ Sekolah Dasar (SD)/≤ *Primary School*
 1. Sekolah Menengah Pertama/*Junior High School*
 2. Sekolah Menengah Atas/*Senior High School*
 3. Perguruan Tinggi/*Collage*

² 1. Mencari pekerjaan/*Looking for work*
 2. Mempersiapkan usaha/*Establishing a new business/firm*
 3. Merasa tidak mungkin mendapat pekerjaan/*Hopeless of job*
 4. Sudah punya pekerjaan tetapi belum mulai bekerja/*Have a job in future start*

Sumber/Source : BPS, Survei Angkatan Kerja Nasional (Sakernas) Agustus/BPS-Statistics Indonesia, August National Labor Force Survey

Tabel
Table 3.2.3

Penduduk Berumur 15 Tahun Ke Atas yang Bekerja Selama Seminggu yang Lalu Menurut Status Pekerjaan Utama dan Jenis Kelamin di Kabupaten Samosir (jiwa), 2021
Population 15 Years of Age and Over who Worked During The Previous Week by Main Employment Status and Sex in Samosir Regency (person), 2021

| Status Pekerjaan Utama <i>Main Employment Status</i> | Laki-Laki <i>Male</i> | Perempuan <i>Female</i> | Jumlah <i>Total</i> |
|--|---------------------------------|-----------------------------------|-------------------------------|
| (1) | (2) | (3) | (4) |
| Berusaha sendiri <i>Own account worker</i> | 4 381 | 5 478 | 9 859 |
| Berusaha dibantu buruh tidak tetap/buruh tidak dibayar <i>Employer assisted by temporary worker/unpaid worker</i> | 15 950 | 7 593 | 23 543 |
| Berusaha dibantu buruh tetap/buruh dibayar <i>Employer assisted by permanent worker/paid worker</i> | 488 | 418 | 906 |
| Buruh/Karyawan/Pegawai/ <i>Employee</i> | 5 366 | 5 640 | 11 006 |
| Pekerja bebas di pertanian <i>Casual worker in agriculture</i> | 480 | 516 | 996 |
| Pekerja bebas di non pertanian <i>Casual worker not in agriculture</i> | 1 136 | 0 | 1 136 |
| Pekerja keluarga/tak dibayar <i>Family worker/unpaid worker</i> | 8 812 | 17 679 | 2 6491 |
| Jumlah/Total | 36613 | 37324 | 73937 |

Catatan/Note :-

Sumber/Source : BPS, Survei Angkatan Kerja Nasional (Sakernas) Agustus/BPS-Statistics Indonesia, August National Labor Force Survey

Tabel
Table 3.2.4

Tingkat Partisipasi Angkatan Kerja (TPAK) dan Tingkat Pengangguran Terbuka (TPT) Kabupaten Samsir dan Propinsi Sumatera Utara (persen), 2009-2021
Labour Force Participation Rate (LFPR) and Open Unemployment Rate (OUR) of Samsir Regency and Sumatera Utara Province (percent), 2009-2021

| Tahun Year | TPAK/LFPR | | TPT/OUR | |
|---------------|-----------|----------------|---------|----------------|
| | Samsir | Sumatera Utara | Samsir | Sumatera Utara |
| (1) | (2) | (3) | (4) | (5) |
| 2009 | 92,40 | 69,14 | 1,36 | 8,45 |
| 2010 | 92,32 | 69,51 | 0,55 | 7,43 |
| 2011 | 75,01 | 72,09 | 2,26 | 6,37 |
| 2012 | 89,44 | 69,41 | 1,31 | 6,20 |
| 2013 | 89,02 | 70,67 | 1,12 | 6,53 |
| 2014 | 89,92 | 67,07 | 1,05 | 6,23 |
| 2015 | 88,38 | 67,28 | 1,28 | 6,71 |
| 2016* | - | - | - | - |
| 2017 | 88,87 | 68,88 | 1,28 | 5,60 |
| 2018 | 82,77 | 71,82 | 1,35 | 5,56 |
| 2019 | 81,58 | 70,19 | 1,25 | 5,41 |
| 2020 | 52,17 | 68,67 | 1,20 | 6,91 |
| 2021 | 84,38 | 69,10 | 0,70 | 6,33 |

Catatan/Note : *) Data tahun 2016 tidak tersedia/2016 data not available

Sumber/Source : BPS, Survei Angkatan Kerja Nasional (Sakernas) Agustus/BPS-Statistics Indonesia, August National Labor Force Survey

04

SOSIAL DAN KESEJAHTERAAN RAKYAT *SOCIAL AND WELFARE*

Jumlah Tempat Peribatan Kabupaten Samsir, Tahun 2021



GEREJA KATHOLIK : 141



MUSHOLA : 7



MASJID : 7



GEREJA PROTESTAN : 337

PENJELASAN TEKNIS

1. Tidak/belum pernah sekolah adalah mereka yang tidak pernah atau belum pernah terdaftar dan tidak pernah atau belum pernah aktif mengikuti pendidikan di suatu jenjang pendidikan formal. Termasuk juga yang tamat/belum tamat taman kanak-kanak tetapi tidak melanjutkan ke sekolah dasar.

2. Masih bersekolah adalah mereka yang terdaftar dan aktif mengikuti pendidikan formal dan nonformal (Paket A, B, atau C), baik pendidikan dasar, menengah maupun pendidikan tinggi. Bagi mahasiswa yang sedang cuti dianggap masih bersekolah.

3. Tidak bersekolah lagi adalah mereka yang pernah terdaftar dan aktif mengikuti pendidikan di suatu jenjang pendidikan formal dan nonformal (Paket A, B, atau C), tetapi pada saat pencacahan tidak lagi terdaftar dan tidak aktif mengikuti pendidikan.

4. Tamat sekolah adalah menyelesaikan pelajaran yang ditandai dengan lulus ujian akhir pada kelas atau tingkat terakhir suatu jenjang pendidikan di sekolah negeri maupun swasta dengan mendapatkan tanda tamat belajar/ijazah. Seseorang yang belum mengikuti pelajaran pada kelas tertinggi tetapi telah mengikuti ujian akhir dan lulus dianggap tamat sekolah.

TECHNICAL NOTES

1. *Not/never attending school is someone who has never attended or never been registered in a formal education, such as primary, secondary, and tertiary education. Those who just completed kindergarten are considered as never attended school.*

2. *Attending school is someone who is currently attending primary, secondary, or tertiary education, including package A, package B, or package C. College student who postpones his/her study is considered as attending school.*

3. *Not attending school anymore is someone who had enrolled and participated in formal and non-formal education in the past including package A, package B, or package C, but currently does not attend school.*

4. *Completed particular level of education is someone who has completed particular level of education in private or public school and accepting graduation certificate. Someone who has never attended the highest grade but passed the final exam is considered as completed particular level of education.*

5. *Hospital is a place for health check, usually controlled/ supervised by doctors/medical personnel to serve the ill patients to get outpatient or inpatient treatment services.*

5. Rumah Sakit adalah tempat pemeriksaan dan perawatan kesehatan, biasanya berada di bawah pengawasan dokter/tenagamedis, yang melayani penderita yang sakit untuk berobat rawat jalan atau rawat inap.

6. Rumah Sakit Bersalin adalah rumah sakit khusus untuk persalinan, dilengkapi pelayanan spesialis pemeriksaan kehamilan, persalinan.

7. Puskesmas (Pusat Kesehatan Masyarakat) adalah unit pelaksana teknis dinas kesehatan kabupaten/kota yang mempunyai fungsi utama sebagai penyelenggara pelayanan kesehatan tingkat pertama. Wilayah kerja puskesmas maksimal adalah satu kecamatan dan untuk dapat menjangkau wilayah kerjanya, puskesmas mempunyai jaringan pelayanan yang meliputi unit Puskesmas Pembantu (Pustu), unit Puskesmas Keliling (Puskel), dan unit bidan desa/komunitas (Peraturan Menteri Kesehatan RI No. 75 Tahun 2014 Tentang Pusat Kesehatan Masyarakat).

8. Penduduk miskin adalah penduduk yang memiliki rata-rata pengeluaran per kapita per bulan di bawah Garis Kemiskinan.

9. Garis Kemiskinan Makanan (GKM) merupakan nilai pengeluaran kebutuhan minimum makanan yang disetarakan dengan 2.100

6. *Maternity Hospital is a specialized hospital for childbirth, has specialist inspection service to pregnancy.*

7. *Public Health Center is technical implementation unit of regency health department that have the primary function as a first-level health care providers. The working areastandard of public health center is one subdistrict and to reach their working areas, public health centers have a service network covering subsidiary of public health center, mobile public health center units, and midwife units (Regulation of the Minister of Health of Indonesia Number 75Year 2014 about Public Health Center).*

8. *A person whose expenditure per capita per month is below the poverty line is considered to be poor.*

9. *The Food Poverty Line refers to the daily minimum requirement of 2,100 kcal per capita per day. The Non Food Poverty Line refers to the minimum requirement for household necessities for clothing, education, health, and other basic individual needs.*

kkalori per kapita per hari. Garis Kemiskinan NonMakanan (GKNM) adalah kebutuhan minimum untuk perumahan, sandang, pendidikan, kesehatan, dan kebutuhan dasar lainnya

<https://samosirkab.bps.go.id>

ULASAN**4.1. Pendidikan**

Berdasarkan hasil Survei Sosial Ekonomi Nasional (SUSENAS) tahun 2021, Angka Partisipasi Kasar (APK) penduduk Kabupaten Samosir menurut tingkat pendidikan pada tingkat Sekolah Dasar adalah 116,54 persen, tingkat Sekolah Menengah Pertama adalah 99,47 persen, tingkat Sekolah Menengah Atas adalah 96,16 persen, dan tingkat perguruan tinggi adalah 17,32 persen.

Sementara itu, Angka Partisipasi Murni (APM) pada tingkat Sekolah Dasar adalah 99,32 persen, tingkat Sekolah Menengah Pertama adalah 91,51 persen, tingkat Sekolah Menengah Atas adalah 86,99 persen, dan tingkat perguruan tinggi sebesar 8,84 persen.

4.2. Agama dan Sosial Lainnya

Berdasarkan data dari Kantor Kementerian Agama Kabupaten Samosir pada tahun 2021, banyaknya penduduk yang beragama Islam adalah 1.679 orang, yang beragama protestan adalah 87.945 orang, dan yang beragama katolik 64.968 orang.

Sedangkan jumlah tempat peribadatan yang ada di Kabupaten Samosir adalah 7 unit Masjid, 3 unit Mushola, 337 unit Gereja Protestan, dan 141 unit Gereja Katolik.

DESCRIPTION**4.1. Education**

Based on National Socioeconomic Survey in 2021, Gross Participation Rate of population in Samosir Regency was 116,54 percent at Primary School level, 99,47 percent at Junior High School level, 96,16 percent at Senior High School level, and 17,32 percent at university level.

Meanwhile, Net Participation Rate of population in Samosir Regency equaled to 99,32 percent at Primary School level, 91,51 percent at Junior High School level, 86,99 percent at Senior High School level and 8,84 percent at university level.

4.2. Religion and Other Socials

Based on data from Ministry of Religion Affairs Office of Samosir Regency in 2021, number of moslems in Samosir Regency were 1.679 persons, then followed by 87.945 persons of protestants, and 64.968 persons of Chatolics.

Meanwhile, number of places of worship in Samosir Regency consisted of 7 units of mosques, 3 units of pray rooms, 337 units of protestan churchs, and 140 units of catholic churchs.

4.3. Poverty

The number and percentage of people under poverty line in Samosir Regency decreased from 18.430 persons (14,72 percent) in 2017 to 16.080 persons (12,68 percent) in 2021.

4.3. Kemiskinan

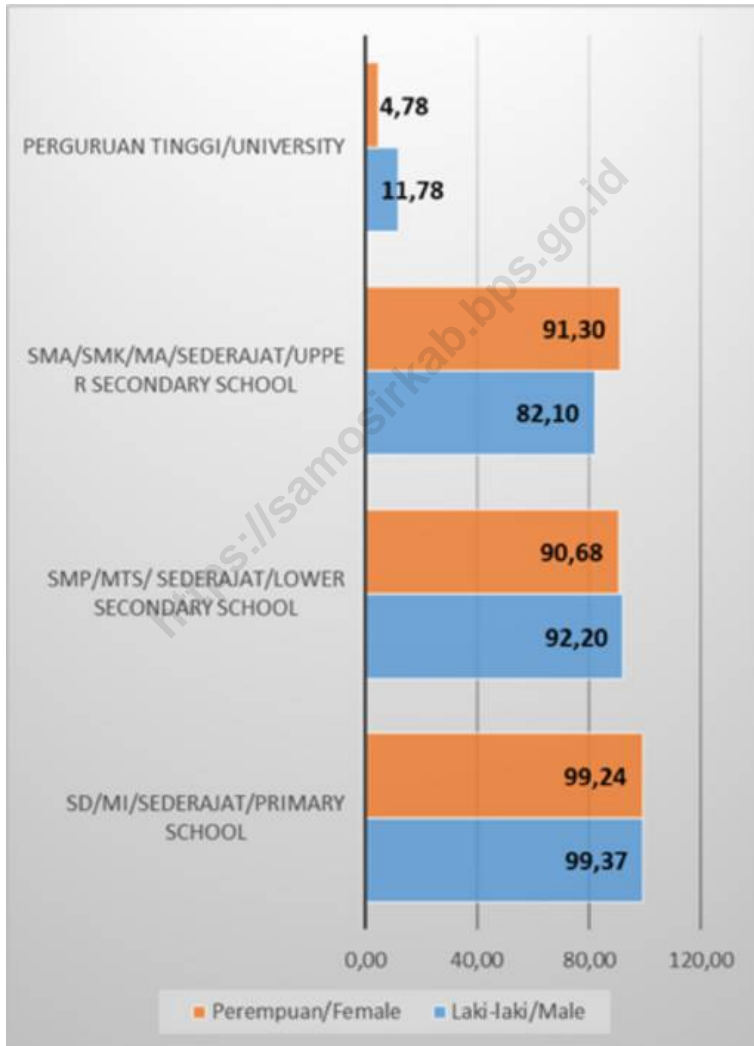
Jumlah dan persentase penduduk miskin di Kabupaten Samosir sejak tahun 2017 hingga 2021 mengalami penurunan, yaitu dari 18.430 jiwa (14,72 persen) pada tahun 2017 menjadi 16.080 jiwa (12,68 persen) pada tahun 2021.

Angka garis kemiskinan penduduk Kabupaten Samosir sejak tahun 2017 hingga 2021 mengalami peningkatan, yaitu dari Rp. 287.857,- perkapita per bulan pada tahun 2017 menjadi Rp. 370.082,- perkapita per bulan pada tahun 2021.

Since 2017, the poverty line of population in Samosir Regency increased from 287.857,- rupiahs monthly per capita in 2017 to 370.082,- rupiahs monthly per capita in 2021.

<https://samosirkab.bps.go.id>

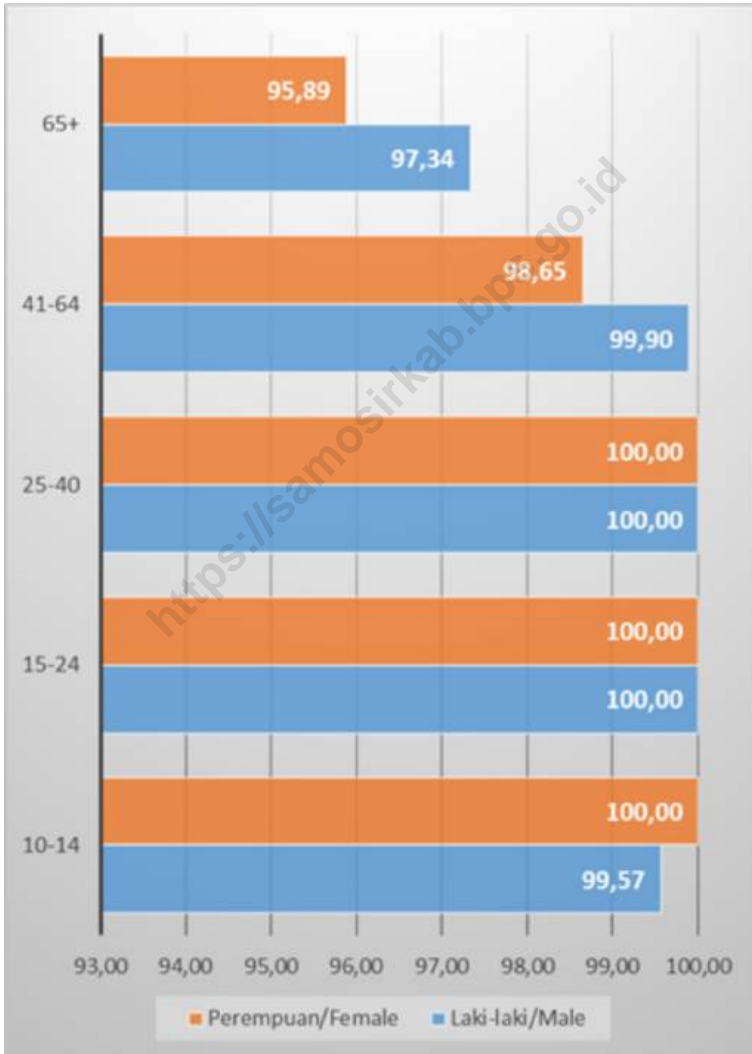
Gambar 4.1 Angka Partisipasi Murni (APM) Menurut Jenjang Pendidikan di Kabupaten Samosir, 2021
Figures 4.1 Net Participation Rates by Educational Level in Samosir Regency, 2021



Sumber / Source : BPS, Survei Sosial Ekonomi Nasional (Susenas) / BPS-Statistics Indonesia, National Socioeconomic Survey

Gambar 4.2
Figures

Persentase Melek Huruf Menurut Kelompok Umur di Kabupaten Samosir, 2021
Percentage of Literate People in Samosir Regency, 2021



Sumber/Source : BPS, Survei Sosial Ekonomi Nasional (Susenas)/BPS-Statistics Indonesia, National Socioeconomic Survey

4.1 PENDIDIKAN EDUCATION

Tabel 4.1.1 Jumlah Sekolah, Guru, dan Murid Taman Kanak-Kanak (TK) di Bawah Kementerian Pendidikan dan Kebudayaan Menurut Kecamatan di Kabupaten Samosir, 2020/2021 dan 2021/2022
Number of Schools, Teachers, and Pupils in Kindergarten Under The Ministry of Education and Culture by Subdistrict in Samosir Regency, 2020/2021 and 2021/2022

| Kecamatan Subdistrict | Sekolah/Schools | | | | | |
|--|-----------------|-----------|----------------|-----------|--------------|-----------|
| | Negeri/Public | | Swasta/Private | | Jumlah/Total | |
| | 2020/2021 | 2021/2022 | 2020/2021 | 2021/2022 | 2020/2021 | 2021/2022 |
| (1) | (2) | (3) | (4) | (5) | (6) | (7) |
| 1. Sianjur Mulamula | - | - | - | - | - | - |
| 2. Harian | - | - | - | - | - | - |
| 3. Siotio | - | - | - | 1 | - | 1 |
| 4. Onan Runggu | - | - | 1 | 1 | 1 | 1 |
| 5. Nainggolan | 1 | 1 | - | - | 1 | 1 |
| 6. Palipi | - | - | 1 | 1 | 1 | 1 |
| 7. Ronggur Nihuta | - | - | - | 1 | - | 1 |
| 8. Pangururan | - | - | 2 | 3 | 2 | 3 |
| 9. Simanindo | - | - | 3 | 3 | 3 | 3 |
| Kabupaten Samosir Samosir Regency | 1 | 1 | 7 | 10 | 8 | 11 |

Lanjutan Tabel/*Continued Table 4.1.1*

| Kecamatan <i>Subdistrict</i> | Guru ¹ / <i>Teachers</i> ¹ | | | | | |
|---|--|-----------|------------------------|-----------|----------------------|-----------|
| | Negeri/ <i>Public</i> | | Swasta/ <i>Private</i> | | Jumlah/ <i>Total</i> | |
| | 2020/2021 | 2021/2022 | 2020/2021 | 2021/2022 | 2020/2021 | 2021/2022 |
| (1) | (8) | (9) | (10) | (11) | (12) | (13) |
| 1. Sianjur Mulamula | - | - | - | - | - | - |
| 2. Harian | - | - | - | - | - | - |
| 3. Sitionio | - | - | - | 3 | - | 3 |
| 4. Onan Runggu | - | - | 3 | 2 | 3 | 2 |
| 5. Nainggolan | 7 | 7 | - | - | 7 | 7 |
| 6. Palipi | - | - | 3 | 3 | 3 | 3 |
| 7. Ronggur Nihuta | - | - | - | 3 | - | 3 |
| 8. Pangururan | - | - | 17 | 18 | 17 | 18 |
| 9. Simanindo | - | - | 14 | 14 | 14 | 14 |
| Kabupaten Samsir <i>Samsir Regency</i> | 7 | 7 | 37 | 43 | 44 | 50 |

Lanjutan Tabel/*Continued Table 4.1.1*

| Kecamatan Subdistrict | Murid/Pupils | | | | | |
|---|---------------|-----------|----------------|------------|--------------|------------|
| | Negeri/Public | | Swasta/Private | | Jumlah/Total | |
| | 2020/2021 | 2021/2022 | 2020/2021 | 2021/2022 | 2020/2021 | 2021/2022 |
| (1) | (14) | (15) | (16) | (17) | (18) | (19) |
| 1. Sianjur Mulamula | - | - | - | - | - | - |
| 2. Harian | - | - | - | - | - | - |
| 3. Sitionio | - | - | - | 13 | - | 13 |
| 4. Onan Runggu | - | - | 36 | 33 | 36 | 33 |
| 5. Nainggolan | 65 | 65 | - | - | 65 | 65 |
| 6. Palipi | - | - | 38 | 18 | 38 | 18 |
| 7. Ronggur Nihuta | - | - | - | 48 | - | 48 |
| 8. Pangururan | - | - | 307 | 301 | 307 | 301 |
| 9. Simanindo | - | - | 174 | 156 | 111 | 156 |
| Kabupaten Samsir Samosir Regency | 65 | 65 | 555 | 569 | 557 | 634 |

Catatan/Note : ¹ Jumlah guru termasuk kepala sekolah dan guru/The total of teachers including headmaster and teacher

Sumber/Source : Kementerian Pendidikan dan Kebudayaan, Data Semester Ganjil/Ministry of Educations and Culture, Odd Semester Data

Tabel
Table 4.1.2**Jumlah Sekolah, Guru, dan Murid Raudatul Athfal (RA)
di Bawah Kementerian Agama Menurut Kecamatan di
Kabupaten Samsir, 2020/2021 dan 2021/2022**
**Number of Schools, Teachers, and Pupils in Raudatul Athfal
(RA) Under The Ministry of Religious Affairs by Subdistrict in
Samosir Regency, 2020/2021 and 2021/2022**

| Kecamatan Subdistrict | Sekolah/Schools | | Guru/Teachers | | Murid/Pupils | |
|---|-----------------|-----------|---------------|-----------|--------------|-----------|
| | 2020/2021 | 2021/2022 | 2020/2021 | 2021/2022 | 2020/2021 | 2021/2022 |
| (1) | (2) | (3) | (4) | (5) | (6) | (7) |
| 1. Sianjur Mulamula | - | - | - | - | - | - |
| 2. Harian | - | - | - | - | - | - |
| 3. Sitiotio | - | - | - | - | - | - |
| 4. Onan Runggu | - | - | - | - | - | - |
| 5. Nainggolan | - | - | - | - | - | - |
| 6. Palipi | - | - | - | - | - | - |
| 7. Ronggur Nihuta | - | - | - | - | - | - |
| 8. Pangururan | - | 1 | - | 3 | - | 17 |
| 9. Simanindo | - | - | - | - | - | - |
| Kabupaten Samsir Samosir Regency | - | 1 | - | 3 | - | 17 |

Catatan/Note : Seluruh Raudatul Athfal (RA) berstatus swasta/All Raudatul Athfal (RA) are private

Sumber/Source : Kementerian Agama, EMIS, Data Semester Ganjil/Ministry of Religious Affairs, EMIS, Odd Semester Data

Tabel
Table 4.1.3

**Jumlah Sekolah, Guru, dan Murid Sekolah Dasar (SD)
di Bawah Kementerian Pendidikan dan Kebudayaan
Menurut Kecamatan di Kabupaten Samosir, 2020/2021
dan 2021/2022**
*Number of Schools, Teachers, and Pupils in Primary Schools
Under The Ministry of Education and Culture by Subdistrict
in Samosir Regency, 2020/2021 and 2021/2022*

| Kecamatan Subdistrict | Sekolah/Schools | | | | | |
|--|-----------------|------------|----------------|-----------|--------------|------------|
| | Negeri/Public | | Swasta/Private | | Jumlah/Total | |
| | 2020/2021 | 2021/2022 | 2020/2021 | 2021/2022 | 2020/2021 | 2021/2022 |
| (1) | (2) | (3) | (4) | (5) | (6) | (7) |
| 1. Sianjur Mulamula | 18 | 18 | 1 | 1 | 19 | 19 |
| 2. Harian | 12 | 12 | - | - | 12 | 12 |
| 3. Siotio | 15 | 15 | 1 | 1 | 16 | 16 |
| 4. Onan Runggu | 19 | 19 | 1 | 1 | 20 | 20 |
| 5. Nainggolan | 22 | 22 | - | - | 22 | 22 |
| 6. Palipi | 27 | 27 | 2 | 2 | 29 | 29 |
| 7. Ronggur Nihuta | 12 | 12 | - | - | 12 | 12 |
| 8. Pangururan | 34 | 34 | 1 | 1 | 35 | 35 |
| 9. Simanindo | 28 | 28 | 2 | 2 | 30 | 30 |
| Kabupaten Samosir Samosir Regency | 187 | 187 | 8 | 8 | 195 | 195 |

Lanjutan Tabel/*Continued Table* 4.1.3

| Kecamatan Subdistrict | Guru ¹ /Teachers ¹ | | | | | |
|--|--|--------------|----------------|-----------|--------------|--------------|
| | Negeri/Public | | Swasta/Private | | Jumlah/Total | |
| | 2020/2021 | 2021/2022 | 2020/2021 | 2021/2022 | 2020/2021 | 2021/2022 |
| (1) | (8) | (9) | (10) | (11) | (12) | (13) |
| 1. Sianjur Mulamula | 142 | 132 | 6 | 6 | 148 | 138 |
| 2. Harian | 111 | 103 | - | - | 111 | 103 |
| 3. Sitiotio | 128 | 122 | 5 | 3 | 133 | 125 |
| 4. Onan Runggu | 142 | 137 | 9 | 9 | 151 | 146 |
| 5. Nainggolan | 172 | 157 | - | - | 172 | 157 |
| 6. Palipi | 209 | 186 | 18 | 17 | 227 | 203 |
| 7. Ronggur Nihuta | 122 | 111 | - | - | 122 | 111 |
| 8. Pangururan | 349 | 310 | 20 | 20 | 369 | 330 |
| 9. Simanindo | 255 | 234 | 17 | 18 | 272 | 252 |
| Kabupaten Samosir Samosir Regency | 1 630 | 1 492 | 75 | 73 | 1 705 | 1 565 |

Lanjutan Tabel/Continued Table 4.1.3

| Kecamatan Subdistrict | Murid/Pupils | | | | | |
|--|---------------|---------------|----------------|--------------|---------------|---------------|
| | Negeri/Public | | Swasta/Private | | Jumlah/Total | |
| | 2020/2021 | 2021/2022 | 2020/2021 | 2021/2022 | 2020/2021 | 2021/2022 |
| (1) | (14) | (15) | (16) | (17) | (18) | (19) |
| 1. Sianjur Mulamula | 1 305 | 1 317 | 61 | 61 | 1 366 | 1 378 |
| 2. Harian | 1 376 | 1 385 | - | - | 1 376 | 1 385 |
| 3. Sitionio | 1 102 | 1 108 | 31 | 34 | 1 133 | 1 142 |
| 4. Onan Runggu | 1 193 | 1 138 | 195 | 190 | 1 388 | 1 328 |
| 5. Nainggolan | 1 661 | 1 645 | - | - | 1 661 | 1 645 |
| 6. Palipi | 2 105 | 2 209 | 349 | 332 | 2 454 | 2 541 |
| 7. Ronggur Nihuta | 1 598 | 1 513 | - | - | 1 598 | 1 513 |
| 8. Pangururan | 3 916 | 3 812 | 669 | 704 | 4 585 | 4 516 |
| 9. Simanindo | 2 610 | 2 543 | 283 | 316 | 2 893 | 2 859 |
| Kabupaten Samosir Samosir Regency | 16 866 | 16 670 | 1 588 | 1 637 | 18 454 | 18 307 |

Catatan/Note : ¹ Jumlah guru termasuk kepala sekolah dan guru/The total of teachers including headmaster and teacher
 Sumber/Source : Kementerian Pendidikan dan Kebudayaan, Data Semester Ganjil/Ministry of Educations and Culture, Odd Semester Data

Tabel
Table 4.1.4

Jumlah Sekolah, Guru, dan Murid Madrasah Ibtidaiyah (MI) di Bawah Kementerian Agama Menurut Kecamatan Menurut Kecamatan di Kabupaten Samosir, 2020/2021 dan 2021/2022

Number of Schools, Teachers, and Pupils in Madrasah Ibtidaiyah (MI) Under The Ministry of Religious Affairs by Subdistrict in Samosir Regency, 2020/2021 and 2021/2022

| Kecamatan Subdistrict | Sekolah/Schools | | | | | |
|--|-----------------|-----------|----------------|-----------|--------------|-----------|
| | Negeri/Public | | Swasta/Private | | Jumlah/Total | |
| | 2020/2021 | 2021/2022 | 2020/2021 | 2021/2022 | 2020/2021 | 2021/2022 |
| (1) | (2) | (3) | (4) | (5) | (6) | (7) |
| 1. Sianjur Mulamula | - | - | - | - | - | - |
| 2. Harian | - | - | - | - | - | - |
| 3. Siotio | - | - | - | - | - | - |
| 4. Onan Runggu | - | - | - | - | - | - |
| 5. Nainggolan | - | - | - | - | - | - |
| 6. Palipi | - | - | - | - | - | - |
| 7. Ronggur Nihuta | - | - | - | - | - | - |
| 8. Pangururan | - | - | - | 1 | - | 1 |
| 9. Simanindo | - | - | - | - | - | - |
| Kabupaten Samosir Samosir Regency | - | - | - | 1 | - | 1 |

Lanjutan Tabel/*Continued Table 4.1.4*

| Kecamatan Subdistrict | Guru/Teachers | | | | | |
|--|---------------|-----------|----------------|-----------|--------------|-----------|
| | Negeri/Public | | Swasta/Private | | Jumlah/Total | |
| | 2020/2021 | 2021/2022 | 2020/2021 | 2021/2022 | 2020/2021 | 2021/2022 |
| (1) | (8) | (9) | (10) | (11) | (12) | (13) |
| 1. Sianjur Mulamula | - | - | - | - | - | - |
| 2. Harian | - | - | - | - | - | - |
| 3. Sitiotio | - | - | - | - | - | - |
| 4. Onan Runggu | - | - | - | - | - | - |
| 5. Nainggolan | - | - | - | - | - | - |
| 6. Palipi | - | - | - | - | - | - |
| 7. Ronggur Nihuta | - | - | - | - | - | - |
| 8. Pangururan | - | - | - | 8 | - | 8 |
| 9. Simanindo | - | - | - | - | - | - |
| Kabupaten Samosir Samosir Regency | - | - | - | 8 | - | 8 |

Lanjutan Tabel/*Continued Table 4.1.4*

| Kecamatan Subdistrict | Murid/Pupils | | | | | |
|--|---------------|-----------|----------------|-----------|--------------|-----------|
| | Negeri/Public | | Swasta/Private | | Jumlah/Total | |
| | 2020/2021 | 2021/2022 | 2020/2021 | 2021/2022 | 2020/2021 | 2021/2022 |
| (1) | (14) | (15) | (16) | (17) | (18) | (19) |
| 1. Sianjur Mulamula | - | - | - | - | - | - |
| 2. Harian | - | - | - | - | - | - |
| 3. Siotio | - | - | - | - | - | - |
| 4. Onan Runggu | - | - | - | - | - | - |
| 5. Nainggolan | - | - | - | - | - | - |
| 6. Palipi | - | - | - | - | - | - |
| 7. Ronggur Nihuta | - | - | - | - | - | - |
| 8. Pangururan | - | - | - | 38 | - | 38 |
| 9. Simanindo | - | - | - | - | - | - |
| Kabupaten Samosir Samosir Regency | - | - | - | 38 | - | 38 |

Catatan/Note :-

Sumber/Source : Kementerian Agama, EMIS, Data Semester Ganjil/Ministry of Religious Affairs, EMIS, Odd Semester Data

Tabel
Table 4.1.5

Jumlah Sekolah, Guru, dan Murid Sekolah Menengah Pertama (SMP) di Bawah Kementerian Pendidikan dan Kebudayaan Menurut Kecamatan di Kabupaten Samosir, 2020/2021 dan 2021/2022
Number of Schools, Teachers, and Pupils in Lower Secondary Schools Under The Ministry of Education and Culture by Subdistrict in Samosir Regency, 2020/2021 and 2021/2022

| Kecamatan Subdistrict | Sekolah/Schools | | | | | |
|--|-----------------|-----------|----------------|-----------|--------------|-----------|
| | Negeri/Public | | Swasta/Private | | Jumlah/Total | |
| | 2020/2021 | 2021/2022 | 2020/2021 | 2021/2022 | 2020/2021 | 2021/2022 |
| (1) | (2) | (3) | (4) | (5) | (6) | (7) |
| 1. Sianjur Mulamula | 2 | 2 | - | - | 2 | 2 |
| 2. Harian | 3 | 3 | - | - | 3 | 3 |
| 3. Sitiotio | 3 | 3 | - | - | 3 | 3 |
| 4. Onan Runggu | 2 | 2 | 2 | 2 | 4 | 4 |
| 5. Nainggolan | 3 | 3 | - | - | 3 | 3 |
| 6. Palipi | 1 | 1 | 4 | 4 | 5 | 5 |
| 7. Ronggur Nihuta | 2 | 2 | 1 | 1 | 3 | 3 |
| 8. Pangururan | 5 | 5 | 1 | 1 | 6 | 6 |
| 9. Simanindo | 4 | 4 | 1 | 2 | 5 | 6 |
| Kabupaten Samosir Samosir Regency | 25 | 25 | 9 | 10 | 34 | 35 |

Lanjutan Tabel/*Continued Table 4.1.5*

| Kecamatan Subdistrict | Guru ¹ /Teachers ¹ | | | | | |
|--|--|------------|----------------|------------|--------------|------------|
| | Negeri/Public | | Swasta/Private | | Jumlah/Total | |
| | 2020/2021 | 2021/2022 | 2020/2021 | 2021/2022 | 2020/2021 | 2021/2022 |
| (1) | (8) | (9) | (10) | (11) | (12) | (13) |
| 1. Sianjur Mulamula | 40 | 39 | - | - | 40 | 39 |
| 2. Harian | 45 | 45 | - | - | 45 | 45 |
| 3. Sitiotio | 45 | 41 | - | - | 45 | 41 |
| 4. Onan Runggu | 28 | 24 | 21 | 21 | 49 | 45 |
| 5. Nainggolan | 71 | 60 | - | - | 71 | 60 |
| 6. Palipi | 23 | 21 | 39 | 32 | 62 | 53 |
| 7. Ronggur Nihuta | 34 | 32 | 17 | 16 | 51 | 48 |
| 8. Pangururan | 139 | 130 | 18 | 19 | 157 | 149 |
| 9. Simanindo | 92 | 81 | 9 | 18 | 101 | 99 |
| Kabupaten Samosir Samosir Regency | 517 | 473 | 104 | 106 | 621 | 579 |

Lanjutan Tabel/Continued Table 4.1.5

| Kecamatan Subdistrict | Murid/Pupils | | | | | |
|--|---------------|--------------|----------------|--------------|--------------|--------------|
| | Negeri/Public | | Swasta/Private | | Jumlah/Total | |
| | 2020/2021 | 2021/2022 | 2020/2021 | 2021/2022 | 2020/2021 | 2021/2022 |
| (1) | (14) | (15) | (16) | (17) | (18) | (19) |
| 1. Sianjur Mulamula | 654 | 610 | - | - | 654 | 610 |
| 2. Harian | 669 | 731 | - | - | 669 | 731 |
| 3. Sitiotio | 600 | 567 | - | - | 600 | 567 |
| 4. Onan Runggu | 382 | 410 | 353 | 332 | 735 | 742 |
| 5. Nainggolan | 989 | 946 | - | - | 989 | 946 |
| 6. Palipi | 481 | 539 | 685 | 681 | 1 166 | 1 220 |
| 7. Ronggur Nihuta | 465 | 480 | 298 | 282 | 763 | 762 |
| 8. Pangururan | 2 193 | 2 165 | 537 | 531 | 2 730 | 2 696 |
| 9. Simanindo | 1 262 | 1 269 | 88 | 164 | 1 350 | 1 433 |
| Kabupaten Samosir Samosir Regency | 7 695 | 7 717 | 1 961 | 1 990 | 9 656 | 9 707 |

Catatan/Note : ¹ Jumlah guru termasuk kepala sekolah dan guru/The total of teachers including headmaster and teacher

Sumber/Source : Kementerian Pendidikan dan Kebudayaan, Data Semester Ganjil/Ministry of Educations and Culture, Odd Semester Data

Tabel
Table 4.1.6

Jumlah Sekolah, Guru, dan Murid Madrasah Tsanawiyah (MTs) di Bawah Kementerian Agama Menurut Kecamatan di Kabupaten Samosir, 2020/2021 dan 2021/2022
Number of Schools, Teachers, and Pupils in Madrasah Tsanawiyah (MTs) Under The Ministry of Religious Affairs by Subdistrict in Samosir Regency, 2020/2021 and 2021/2022

| Kecamatan Subdistrict | Sekolah/Schools | | | | | |
|--|-----------------|-----------|----------------|-----------|--------------|-----------|
| | Negeri/Public | | Swasta/Private | | Jumlah/Total | |
| | 2020/2021 | 2021/2022 | 2020/2021 | 2021/2022 | 2020/2021 | 2021/2022 |
| (1) | (2) | (3) | (4) | (5) | (6) | (7) |
| 1. Sianjur Mulamula | - | - | - | - | - | - |
| 2. Harian | - | - | - | - | - | - |
| 3. Siotio | - | - | - | - | - | - |
| 4. Onan Runggu | - | - | - | - | - | - |
| 5. Nainggolan | - | - | - | - | - | - |
| 6. Palipi | - | - | - | - | - | - |
| 7. Ronggur Nihuta | - | - | - | - | - | - |
| 8. Pangururan | - | - | - | - | - | - |
| 9. Simanindo | - | - | - | - | - | - |
| Kabupaten Samosir Samosir Regency | 0 | 0 | 0 | 0 | 0 | 0 |

Lanjutan Tabel/Continued Table 4.1.6

| Kecamatan Subdistrict | Guru/Teachers | | | | | |
|--|---------------|-----------|----------------|-----------|--------------|-----------|
| | Negeri/Public | | Swasta/Private | | Jumlah/Total | |
| | 2020/2021 | 2021/2022 | 2020/2021 | 2021/2022 | 2020/2021 | 2021/2022 |
| (1) | (8) | (9) | (10) | (11) | (12) | (13) |
| 1. Sianjur Mulamula | - | - | - | - | - | - |
| 2. Harian | - | - | - | - | - | - |
| 3. Sitiotio | - | - | - | - | - | - |
| 4. Onan Runggu | - | - | - | - | - | - |
| 5. Nainggolan | - | - | - | - | - | - |
| 6. Palipi | - | - | - | - | - | - |
| 7. Ronggur Nihuta | - | - | - | - | - | - |
| 8. Pangururan | - | - | - | - | - | - |
| 9. Simanindo | - | - | - | - | - | - |
| Kabupaten Samosir Samosir Regency | 0 | 0 | 0 | 0 | 0 | 0 |

Lanjutan Tabel/*Continued Table* 4.1.6

| Kecamatan Subdistrict | Murid/Pupils | | | | | |
|--|---------------|-----------|----------------|-----------|--------------|-----------|
| | Negeri/Public | | Swasta/Private | | Jumlah/Total | |
| | 2020/2021 | 2021/2022 | 2020/2021 | 2021/2022 | 2020/2021 | 2021/2022 |
| (1) | (14) | (15) | (16) | (17) | (18) | (19) |
| 1. Sianjur Mulamula | - | - | - | - | - | - |
| 2. Harian | - | - | - | - | - | - |
| 3. Sitiotio | - | - | - | - | - | - |
| 4. Onan Runggu | - | - | - | - | - | - |
| 5. Nainggolan | - | - | - | - | - | - |
| 6. Palipi | - | - | - | - | - | - |
| 7. Ronggur Nihuta | - | - | - | - | - | - |
| 8. Pangururan | - | - | - | - | - | - |
| 9. Simanindo | - | - | - | - | - | - |
| Kabupaten Samosir Samosir Regency | 0 | 0 | 0 | 0 | 0 | 0 |

Catatan/Note : -

Sumber/Source : Kementerian Agama, EMIS, Data Semester Ganjil/Ministry of Religious Affairs, EMIS, Odd Semester Data

Tabel
Table 4.1.7

Jumlah Sekolah, Guru, dan Murid Sekolah Menengah Atas (SMA) di Bawah Kementerian Pendidikan dan Kebudayaan Menurut Kecamatan di Kabupaten Samosir, 2020/2021 dan 2021/2022
Number of Schools, Teachers, and Pupils in Upper Secondary Schools Under The Ministry of Education and Culture by Subdistrict in Samosir Regency, 2020/2021 and 2021/2022

| Kecamatan Subdistrict | Sekolah/Schools | | | | | |
|--|-----------------|-----------|----------------|-----------|--------------|-----------|
| | Negeri/Public | | Swasta/Private | | Jumlah/Total | |
| | 2020/2021 | 2021/2022 | 2020/2021 | 2021/2022 | 2020/2021 | 2021/2022 |
| (1) | (2) | (3) | (4) | (5) | (6) | (7) |
| 1. Sianjur Mulamula | 1 | 1 | - | - | 1 | 1 |
| 2. Harian | - | - | - | - | - | - |
| 3. Siotio | 1 | 1 | - | - | 1 | 1 |
| 4. Onan Runggu | 1 | 1 | - | - | 1 | 1 |
| 5. Nainggolan | - | - | - | - | - | - |
| 6. Palipi | 1 | 1 | 2 | 2 | 3 | 3 |
| 7. Ronggur Nihuta | 1 | 1 | - | - | 1 | 1 |
| 8. Pangururan | 2 | 2 | 3 | 3 | 5 | 5 |
| 9. Simanindo | 1 | 1 | - | - | 1 | 1 |
| Kabupaten Samosir Samosir Regency | 8 | 8 | 5 | 5 | 13 | 13 |

Lanjutan Tabel/*Continued Table* 4.1.7

| Kecamatan Subdistrict | Guru ¹ /Teachers ¹ | | | | | |
|--|--|------------|----------------|-----------|--------------|------------|
| | Negeri/Public | | Swasta/Private | | Jumlah/Total | |
| | 2020/2021 | 2021/2022 | 2020/2021 | 2021/2022 | 2020/2021 | 2021/2022 |
| (1) | (8) | (9) | (10) | (11) | (12) | (13) |
| 1. Sianjur Mulamula | 32 | 31 | - | - | 32 | 31 |
| 2. Harian | - | - | - | - | - | - |
| 3. Sitiotio | 15 | 12 | - | - | 15 | 12 |
| 4. Onan Runggu | 30 | 36 | - | - | 30 | 36 |
| 5. Nainggolan | - | - | - | - | - | - |
| 6. Palipi | 34 | 33 | 24 | 16 | 58 | 49 |
| 7. Ronggur Nihuta | 29 | 27 | - | - | 29 | 27 |
| 8. Pangururan | 94 | 91 | 57 | 51 | 151 | 142 |
| 9. Simanindo | 42 | 38 | - | - | 42 | 38 |
| Kabupaten Samosir Samosir Regency | 276 | 268 | 81 | 67 | 357 | 335 |

Lanjutan Tabel/*Continued Table 4.1.7*

| Kecamatan Subdistrict | Murid/Pupils | | | | | |
|--|---------------|--------------|----------------|--------------|--------------|--------------|
| | Negeri/Public | | Swasta/Private | | Jumlah/Total | |
| | 2020/2021 | 2021/2022 | 2020/2021 | 2021/2022 | 2020/2021 | 2021/2022 |
| (1) | (14) | (15) | (16) | (17) | (18) | (19) |
| 1. Sianjur Mulamula | 597 | 608 | - | - | 597 | 608 |
| 2. Harian | - | - | - | - | - | - |
| 3. Sitiotio | 82 | 105 | - | - | 82 | 105 |
| 4. Onan Runggu | 532 | 591 | - | - | 532 | 591 |
| 5. Nainggolan | - | - | - | - | - | - |
| 6. Palipi | 500 | 526 | 296 | 248 | 796 | 774 |
| 7. Ronggur Nihuta | 477 | 516 | - | - | 477 | 516 |
| 8. Pangururan | 1 710 | 1 710 | 1 101 | 1 141 | 2 811 | 2 851 |
| 9. Simanindo | 735 | 743 | - | - | 735 | 743 |
| Kabupaten Samosir Samosir Regency | 4 633 | 4 799 | 1 397 | 1 389 | 6 030 | 6 188 |

Catatan/Note : ¹ Jumlah guru termasuk kepala sekolah dan guru/*The total of teachers including headmaster and teacher*

Sumber/Source : Kementerian Pendidikan dan Kebudayaan, Data Semester Ganjil/*Ministry of Educations and Culture, Odd Semester Data*

Tabel
Table 4.1.8

Jumlah Sekolah, Guru, dan Murid Sekolah Menengah Kejuruan (SMK) di Bawah Kementerian Pendidikan dan Kebudayaan Menurut Kecamatan di Kabupaten Samsir, 2020/2021 dan 2021/2022
Number of Schools, Teachers, and Pupils in Vocational High Schools Under The Ministry of Education and Culture by Subdistrict in Samsir Regency, 2020/2021 and 2021/2022

| Kecamatan Subdistrict | Sekolah/Schools | | | | | |
|--|-----------------|-----------|----------------|-----------|--------------|-----------|
| | Negeri/Public | | Swasta/Private | | Jumlah/Total | |
| | 2020/2021 | 2021/2022 | 2020/2021 | 2021/2022 | 2020/2021 | 2021/2022 |
| (1) | (2) | (3) | (4) | (5) | (6) | (7) |
| 1. Sianjur Mulamula | - | - | - | - | - | - |
| 2. Harian | 1 | 1 | - | - | 1 | 1 |
| 3. Siotio | - | - | - | - | - | - |
| 4. Onan Runggu | - | - | - | - | - | - |
| 5. Nainggolan | 1 | 1 | - | - | 1 | 1 |
| 6. Palipi | 1 | 1 | - | - | 1 | 1 |
| 7. Ronggur Nihuta | - | - | - | - | - | - |
| 8. Panguruan | - | - | 2 | 2 | 2 | 2 |
| 9. Simanindo | 1 | 1 | 1 | 1 | 2 | 2 |
| Kabupaten Samsir Samsir Regency | 4 | 4 | 3 | 3 | 7 | 7 |

Lanjutan Tabel/Continued Table 4.1.8

| Kecamatan Subdistrict | Guru ¹ /Teachers ¹ | | | | | |
|--|--|------------|----------------|-----------|--------------|------------|
| | Negeri/Public | | Swasta/Private | | Jumlah/Total | |
| | 2020/2021 | 2021/2022 | 2020/2021 | 2021/2022 | 2020/2021 | 2021/2022 |
| (1) | (8) | (9) | (10) | (11) | (12) | (13) |
| 1. Sianjur Mulamula | - | - | - | - | - | - |
| 2. Harian | 18 | 17 | - | - | 18 | 17 |
| 3. Sitionio | - | - | - | - | - | - |
| 4. Onan Runggu | - | - | - | - | - | - |
| 5. Nainggolan | 44 | 49 | - | - | 44 | 49 |
| 6. Palipi | 44 | 42 | - | - | 44 | 42 |
| 7. Ronggur Nihuta | - | - | - | - | - | - |
| 8. Pangururan | - | - | 29 | 29 | 29 | 29 |
| 9. Simanindo | 21 | 22 | 11 | 11 | 32 | 33 |
| Kabupaten Samosir Samosir Regency | 127 | 130 | 40 | 40 | 167 | 170 |

Lanjutan Tabel/*Continued Table* 4.1.8

| Kecamatan Subdistrict | Murid/Pupils | | | | | |
|--|---------------|--------------|----------------|------------|--------------|--------------|
| | Negeri/Public | | Swasta/Private | | Jumlah/Total | |
| | 2020/2021 | 2021/2022 | 2020/2021 | 2021/2022 | 2020/2021 | 2021/2022 |
| (1) | (14) | (15) | (16) | (17) | (18) | (19) |
| 1. Sianjur Mulamula | - | - | - | - | - | - |
| 2. Harian | 72 | 55 | - | - | 72 | 55 |
| 3. Sitionio | - | - | - | - | - | - |
| 4. Onan Runggu | - | - | - | - | - | - |
| 5. Nainggolan | 879 | 795 | - | - | 879 | 795 |
| 6. Palipi | 608 | 632 | - | - | 608 | 632 |
| 7. Ronggur Nihuta | - | - | - | - | - | - |
| 8. Pangururan | - | - | 489 | 465 | 489 | 465 |
| 9. Simanindo | 254 | 259 | 63 | 44 | 317 | 303 |
| Kabupaten Samosir Samosir Regency | 1 813 | 1 741 | 552 | 509 | 2 365 | 2 250 |

Catatan/Note : 1 Guru yang mengajar di 2 sekolah atau lebih dihitung di masing-masing sekolah. Jumlah guru termasuk kepala sekolah dan guru/*The teacher who taught in two schools or more counted in every school. The total of teachers including headmaster and teacher*

Sumber/Source : Kementerian Pendidikan dan Kebudayaan, Sistem Data Pokok Pendidikan, data semester ganjil laporan sampai dengan 2021/*Ministry of Educations and Culture, Basic Education Data System, odd semester report data up to 2021*

Tabel
Table 4.1.9

Jumlah Sekolah, Guru, dan Murid Madrasah Aliyah (MA) di Bawah Kementerian Agama Menurut Kecamatan di Kabupaten Samosir, 2020/2021 dan 2021/2022
Number of Schools, Teachers, and Pupils in Madrasah Aliyah (MA) Under the Ministry of Religious Affairs by Subdistrict in Samosir Regency, 2020/2021 and 2021/2022

| Kecamatan Subdistrict | Sekolah/Schools | | | | | |
|--|-----------------|-----------|----------------|-----------|--------------|-----------|
| | Negeri/Public | | Swasta/Private | | Jumlah/Total | |
| | 2020/2021 | 2021/2022 | 2020/2021 | 2021/2022 | 2020/2021 | 2021/2022 |
| (1) | (2) | (3) | (4) | (5) | (6) | (7) |
| 1. Sianjur Mulamula | - | - | - | - | - | - |
| 2. Harian | - | - | - | - | - | - |
| 3. Sitiotio | - | - | - | - | - | - |
| 4. Onan Runggu | - | - | - | - | - | - |
| 5. Nainggolan | - | - | - | - | - | - |
| 6. Palipi | - | - | - | - | - | - |
| 7. Ronggur Nihuta | - | - | - | - | - | - |
| 8. Pangururan | - | - | - | - | - | - |
| 9. Simanindo | - | - | - | - | - | - |
| Kabupaten Samosir Samosir Regency | 0 | 0 | 0 | 0 | 0 | 0 |

Lanjutan Tabel/*Continued Table* 4.1.9

| Kecamatan <i>Subdistrict</i> | Guru/Teachers | | | | | |
|---|-----------------------|-----------|------------------------|-----------|----------------------|-----------|
| | Negeri/ <i>Public</i> | | Swasta/ <i>Private</i> | | Jumlah/ <i>Total</i> | |
| | 2020/2021 | 2021/2022 | 2020/2021 | 2021/2022 | 2020/2021 | 2021/2022 |
| (1) | (8) | (9) | (10) | (11) | (12) | (13) |
| 1. Sianjur Mulamula | - | - | - | - | - | - |
| 2. Harian | - | - | - | - | - | - |
| 3. Sitiotio | - | - | - | - | - | - |
| 4. Onan Runggu | - | - | - | - | - | - |
| 5. Nainggolan | - | - | - | - | - | - |
| 6. Palipi | - | - | - | - | - | - |
| 7. Ronggur Nihuta | - | - | - | - | - | - |
| 8. Pangururan | - | - | - | - | - | - |
| 9. Simanindo | - | - | - | - | - | - |
| Kabupaten Samosir <i>Samosir Regency</i> | 0 | 0 | 0 | 0 | 0 | 0 |

Lanjutan Tabel/Continued Table 4.1.9

| Kecamatan Subdistrict | Murid/Pupils | | | | | |
|--|---------------|-----------|----------------|-----------|--------------|-----------|
| | Negeri/Public | | Swasta/Private | | Jumlah/Total | |
| | 2020/2021 | 2021/2022 | 2020/2021 | 2021/2022 | 2020/2021 | 2021/2022 |
| (1) | (14) | (15) | (16) | (17) | (18) | (19) |
| 1. Sianjur Mulamula | - | - | - | - | - | - |
| 2. Harian | - | - | - | - | - | - |
| 3. Sitiotio | - | - | - | - | - | - |
| 4. Onan Runggu | - | - | - | - | - | - |
| 5. Nainggolan | - | - | - | - | - | - |
| 6. Palipi | - | - | - | - | - | - |
| 7. Ronggur Nihuta | - | - | - | - | - | - |
| 8. Pangururan | - | - | - | - | - | - |
| 9. Simanindo | - | - | - | - | - | - |
| Kabupaten Samosir Samosir Regency | 0 | 0 | 0 | 0 | 0 | 0 |

Catatan/Note :-

Sumber/Source : Kementerian Agama, EMIS, Data Semester Ganjil/Ministry of Religious Affairs, EMIS, Odd Semester Data

Tabel
Table 4.1.10

Jumlah Desa¹/Kelurahan yang Memiliki Fasilitas Sekolah Menurut Kecamatan dan Tingkat Pendidikan di Kabupaten Samsir, 2018–2021
Number of Villages¹/Kelurahan Having Educational Facilities by Subdistrict and Educational Level in Samsir Regency, 2018–2021

| Kecamatan Subdistrict | SD Primary School | | | |
|--|----------------------|------------|------------|------------|
| | 2018 | 2019 | 2020 | 2021 |
| (1) | (2) | (3) | (4) | (5) |
| 1. Sianjur Mulamula | 12 | 12 | 12 | 12 |
| 2. Harian | 10 | 10 | 10 | 10 |
| 3. Sitiotio | 8 | 8 | 8 | 8 |
| 4. Onan Runggu | 11 | 11 | 11 | 11 |
| 5. Nainggolan | 12 | 13 | 13 | 13 |
| 6. Palipi | 16 | 16 | 16 | 16 |
| 7. Ronggur Nihuta | 8 | 8 | 8 | 8 |
| 8. Pangururan | 25 | 25 | 25 | 25 |
| 9. Simanindo | 20 | 20 | 20 | 18 |
| Kabupaten Samsir Samsir Regency | 122 | 123 | 123 | 121 |

Lanjutan Tabel/*Continued Table* 4.1.10

| Kecamatan Subdistrict | SMP Junior High School | | | |
|--|---------------------------|-----------|-----------|-----------|
| | 2018 | 2019 | 2020 | 2021 |
| (1) | (2) | (3) | (4) | (5) |
| 1. Sianjur Mulamula | 2 | 2 | 2 | 2 |
| 2. Harian | 3 | 3 | 3 | 3 |
| 3. Sitiotio | 3 | 3 | 3 | 3 |
| 4. Onan Runggu | 4 | 4 | 4 | 4 |
| 5. Nainggolan | 2 | 2 | 2 | 2 |
| 6. Palipi | 5 | 5 | 5 | 5 |
| 7. Ronggur Nihuta | 4 | 4 | 4 | 4 |
| 8. Pangururan | 6 | 6 | 6 | 6 |
| 9. Simanindo | 4 | 4 | 4 | 4 |
| Kabupaten Samosir Samosir Regency | 33 | 33 | 33 | 33 |

Lanjutan Tabel/*Continued Table* 4.1.10

| Kecamatan Subdistrict | SMA Senior High School | | | |
|--|---------------------------|-----------|-----------|-----------|
| | 2018 | 2019 | 2020 | 2021 |
| (1) | (2) | (3) | (4) | (5) |
| 1. Sianjur Mulamula | 1 | 1 | 1 | 1 |
| 2. Harian | - | - | - | - |
| 3. Sitiotio | 1 | 1 | 1 | 1 |
| 4. Onan Runggu | 1 | 1 | 1 | 1 |
| 5. Nainggolan | 1 | 1 | - | - |
| 6. Palipi | 4 | 4 | 4 | 4 |
| 7. Ronggur Nihuta | 1 | 1 | 1 | 1 |
| 8. Pangururan | 4 | 4 | 4 | 3 |
| 9. Simanindo | 1 | 1 | 1 | 1 |
| Kabupaten Samsir Samsir Regency | 14 | 14 | 13 | 12 |

Lanjutan Tabel/*Continued Table 4.1.10*

| Kecamatan Subdistrict | SMK Vocational School | | | |
|--|--------------------------|----------|----------|----------|
| | 2018 | 2019 | 2020 | 2021 |
| (1) | (2) | (3) | (4) | (5) |
| 1. Sianjur Mulamula | - | - | - | - |
| 2. Harian | 1 | 1 | 1 | 1 |
| 3. Sitiotio | - | - | - | - |
| 4. Onan Runggu | - | - | - | - |
| 5. Nainggolan | 2 | 1 | 2 | 2 |
| 6. Palipi | 1 | 1 | 1 | 1 |
| 7. Ronggur Nihuta | - | - | - | - |
| 8. Pangururan | 1 | 1 | 1 | 1 |
| 9. Simanindo | 2 | 2 | 2 | 2 |
| Kabupaten Samosir Samosir Regency | 7 | 6 | 7 | 7 |

Lanjutan Tabel/*Continued Table* 4.1.10

| Kecamatan <i>Subdistrict</i> | Perguruan Tinggi <i>University</i> | | | |
|---|---------------------------------------|----------|----------|----------|
| | 2018 | 2019 | 2020 | 2021 |
| (1) | (2) | (3) | (4) | (5) |
| 1. Sianjur Mulamula | - | - | - | - |
| 2. Harian | - | - | - | - |
| 3. Silitio | - | - | - | - |
| 4. Onan Runggu | - | - | - | - |
| 5. Nainggolan | - | - | - | - |
| 6. Palipi | - | - | - | - |
| 7. Ronggur Nihuta | - | - | - | - |
| 8. Pangururan | - | - | - | - |
| 9. Simanindo | - | - | - | - |
| Kabupaten Samosir <i>Samosir Regency</i> | 0 | 0 | 0 | 0 |

Catatan/*Note* : ¹ Desa pada tabel ini termasuk Unit Permukiman Transmigrasi (UPT) yang masih dibina oleh kementerian terkait dan nagari di Provinsi Sumatera Barat/*Villages in this table include Transmigration Settlement Unit which is still fostered by the relevant ministries and the nagari in the Province of Sumatera Barat*

Sumber/*Source* : BPS, Pendataan Potensi Desa (Podes)/ *BPS-Statistics Indonesia, Village Potential Data Collection*

Tabel
Table 4.1.11

Angka Partisipasi Murni (APM) dan Angka Partisipasi Kasar (APK) Menurut Jenjang Pendidikan di Kabupaten Samosir, 2020 dan 2021
Net Participation Rates and Gross Participation Rates by Educational Level in Samosir Regency, 2020 and 2021

| Jenjang Pendidikan Educational Level | Angka Partisipasi Murni (APM) Net Participation Rates | | | | | |
|--|--|---------------------|-----------------|-------------------|---------------------|-----------------|
| | 2020 | | | 2021 | | |
| | Laki-laki Male | Perempuan Female | Jumlah Total | Laki-laki Male | Perempuan Female | Jumlah Total |
| (1) | (2) | (3) | (4) | (5) | (5) | (6) |
| SD/MI/Sederajat Primary School | 99,36 | 99,42 | 99,39 | 99,37 | 99,24 | 99,32 |
| SMP/MTs/ Sederajat Lower Secondary School | 93,40 | 88,01 | 90,92 | 92,20 | 90,68 | 91,51 |
| SMA/SMK/MA/Sederajat Upper Secondary School | 78,69 | 87,09 | 81,86 | 82,10 | 91,30 | 86,99 |
| Perguruan Tinggi University | 0,00 | 2,45 | 0,86 | 11,78 | 4,78 | 8,84 |

Lanjutan Tabel/*Continued Table* 4.1.11

| Jenjang Pendidikan <i>Educational Level</i> | Angka Partisipasi Kasar (APK) <i>Gross Participation Rates</i> | | | | | |
|---|---|----------------------------|------------------------|--------------------------|----------------------------|------------------------|
| | 2020 | | | 2021 | | |
| | Laki-laki <i>Male</i> | Perempuan <i>Female</i> | Jumlah <i>Total</i> | Laki-laki <i>Male</i> | Perempuan <i>Female</i> | Jumlah <i>Total</i> |
| (1) | (7) | (8) | (9) | (10) | (11) | (12) |
| SD/MI/Sederajat <i>Primary School</i> | 117,87 | 114,27 | 115,93 | 116,85 | 116,16 | 116,54 |
| SMP/MTs/ Sederajat <i>Lower Secondary School</i> | 104,24 | 98,20 | 101,46 | 96,79 | 102,69 | 99,47 |
| SMA/SMK/MA/Sederajat <i>Upper Secondary School</i> | 89,13 | 104,01 | 94,74 | 94,21 | 97,88 | 96,16 |
| Perguruan Tinggi <i>University</i> | 17,54 | 14,39 | 16,43 | 19,51 | 14,27 | 17,32 |

Catatan/*Note* :-Sumber/*Source* : BPS, Survei Sosial Ekonomi Nasional (Susenas)/BPS-Statistics Indonesia, National Socioeconomic Survey

Tabel
Table 4.1.12

Persentase Penduduk Berumur 15 Tahun ke Atas yang Melek Huruf dan Buta Huruf Menurut Kelompok Umur di Kabupaten Samosir, 2020 dan 2021
Percentage of Literate and Illiterate People Aged 15 Years and Over by Age Group in Samosir Regency, 2020 and 2021

| Kelompok Umur <i>Age Group</i> | Melek Huruf <i>Literate People</i> | | | | | |
|-----------------------------------|---------------------------------------|----------------------------|------------------------|--------------------------|----------------------------|------------------------|
| | 2020 | | | 2021 | | |
| | Laki-laki <i>Male</i> | Perempuan <i>Female</i> | Jumlah <i>Total</i> | Laki-laki <i>Male</i> | Perempuan <i>Female</i> | Jumlah <i>Total</i> |
| (1) | (2) | (3) | (4) | (5) | (6) | (6) |
| 10-14 | NA | NA | NA | 99,57 | 100,00 | 99,75 |
| 15-24 | 100,00 | 100,00 | 100,00 | 100,00 | 100,00 | 100,00 |
| 25-40 | 99,49 | 99,49 | 99,49 | 100,00 | 100,00 | 100,00 |
| 41-64 | 99,74 | 98,82 | 99,25 | 99,90 | 98,65 | 99,23 |
| 65+ | 94,20 | 90,18 | 91,57 | 97,34 | 95,89 | 96,43 |
| Jumlah/Total | NA | NA | NA | 99,70 | 98,97 | 99,33 |

Lanjutan Tabel/*Continued Table* 4.1.12

| Kelompok Umur <i>Age Group</i> | Buta Huruf <i>Illiterate People</i> | | | | | |
|-----------------------------------|--|----------------------------|------------------------|--------------------------|----------------------------|------------------------|
| | 2020 | | | 2021 | | |
| | Laki-laki <i>Male</i> | Perempuan <i>Female</i> | Jumlah <i>Total</i> | Laki-laki <i>Male</i> | Perempuan <i>Female</i> | Jumlah <i>Total</i> |
| (1) | (7) | (8) | (9) | (10) | (11) | (12) |
| 10-14 | NA | NA | NA | 0,43 | 0,00 | 0,25 |
| 15-24 | 0,00 | 0,00 | 0,00 | 0,00 | 0,00 | 0,00 |
| 25-40 | 0,51 | 0,51 | 0,51 | 0,00 | 0,00 | 0,00 |
| 41-64 | 0,26 | 1,18 | 0,75 | 0,10 | 1,35 | 0,77 |
| 65+ | 5,80 | 9,82 | 8,43 | 2,66 | 4,11 | 3,57 |
| Jumlah/Total | NA | NA | NA | 0,30 | 1,03 | 0,67 |

Catatan/*Note* :-Sumber/*Source* : BPS, Survei Sosial Ekonomi Nasional (Susenas)/BPS-Statistics Indonesia, National Socioeconomic Survey

4.2 KESEHATAN HEALTH

Tabel 4.2.1 **Jumlah Desa¹/Kelurahan Yang Memiliki Sarana Kesehatan Menurut Kecamatan di Kabupaten Samosir, 2018–2021**
Table 4.2.1 **Number of Villages¹/Kelurahan Having Health Facilities by Subdistrict in Samosir Regency, 2018–2021**

| Kecamatan Subdistrict | Rumah Sakit Hospital | | | |
|--|-------------------------|----------|----------|----------|
| | 2018 | 2019 | 2020 | 2021 |
| (1) | (2) | (3) | (4) | (5) |
| 1. Sianjur Mulamula | - | - | - | - |
| 2. Harian | - | - | - | - |
| 3. Sitiotio | - | - | - | - |
| 4. Onan Runggu | - | - | - | - |
| 5. Nainggolan | 1 | 1 | 1 | 1 |
| 6. Palipi | - | - | - | - |
| 7. Ronggur Nihuta | - | - | - | - |
| 8. Pangururan | 1 | 1 | 1 | 1 |
| 9. Simanindo | - | - | - | - |
| Kabupaten Samosir Samosir Regency | 2 | 2 | 2 | 2 |

Lanjutan Tabel/*Continued Table* 4.2.1

| Kecamatan <i>Subdistrict</i> | Rumah Sakit Bersalin <i>Maternity Hospital</i> | | | |
|---|---|----------|----------|----------|
| | 2018 | 2019 | 2020 | 2021 |
| (1) | (2) | (3) | (4) | (5) |
| 1. Sianjur Mulamula | - | - | - | - |
| 2. Harian | - | - | - | - |
| 3. Sitiotio | - | - | - | - |
| 4. Onan Runggu | - | - | - | - |
| 5. Nainggolan | - | - | - | - |
| 6. Palipi | - | - | - | - |
| 7. Ronggur Nihuta | - | - | - | - |
| 8. Pangururan | - | - | - | - |
| 9. Simanindo | - | - | - | - |
| Kabupaten Samosir <i>Samosir Regency</i> | 0 | 0 | 0 | 0 |

Lanjutan Tabel/Continued Table 4.2.1

| Kecamatan Subdistrict | Poliklinik Polyclinic | | | |
|--|--------------------------|----------|----------|----------|
| | 2018 | 2019 | 2020 | 2021 |
| (1) | (2) | (3) | (4) | (5) |
| 1. Sianjur Mulamula | - | - | - | - |
| 2. Harian | - | - | - | - |
| 3. Sitiotio | - | - | - | - |
| 4. Onan Runggu | 1 | 1 | 1 | 1 |
| 5. Nainggolan | - | 1 | 1 | 1 |
| 6. Palipi | 1 | 1 | 1 | 1 |
| 7. Ronggur Nihuta | - | - | - | - |
| 8. Pangururan | 2 | 2 | 2 | 2 |
| 9. Simanindo | 0 | 1 | - | 2 |
| Kabupaten Samosir Samosir Regency | 4 | 6 | 5 | 7 |

Lanjutan Tabel/*Continued Table* 4.2.1

| Kecamatan <i>Subdistrict</i> | Puskesmas <i>Public Health Center</i> | | | |
|---|--|-----------|-----------|-----------|
| | 2018 | 2019 | 2020 | 2021 |
| (1) | (2) | (3) | (4) | (5) |
| 1. Sianjur Mulamula | 1 | 1 | 1 | 1 |
| 2. Harian | 1 | 1 | 1 | 1 |
| 3. Sitiotio | 1 | 1 | 1 | 1 |
| 4. Onan Runggu | 1 | 1 | 1 | 1 |
| 5. Nainggolan | 1 | 1 | 1 | 1 |
| 6. Palipi | 1 | 1 | 1 | 1 |
| 7. Ronggur Nihuta | 1 | 1 | 1 | 1 |
| 8. Pangururan | 1 | 1 | 1 | 2 |
| 9. Simanindo | 4 | 4 | 4 | 4 |
| Kabupaten Samosir <i>Samosir Regency</i> | 12 | 12 | 12 | 13 |

Lanjutan Tabel/*Continued Table 4.2.1*

| Kecamatan <i>Subdistrict</i> | Puskesmas Pembantu <i>Subsidiary of Public Health Center</i> | | | |
|---|---|-----------|-----------|-----------|
| | 2018 | 2019 | 2020 | 2021 |
| (1) | (2) | (3) | (4) | (5) |
| 1. Sianjur Mulamula | 2 | 3 | 3 | 2 |
| 2. Harian | 4 | 4 | 4 | 4 |
| 3. Sitiotio | 6 | 3 | 2 | 3 |
| 4. Onan Runggu | 6 | 4 | 7 | 3 |
| 5. Nainggolan | 1 | 2 | 4 | 3 |
| 6. Palipi | 3 | 3 | 3 | 4 |
| 7. Ronggur Nihuta | 4 | 5 | 4 | 6 |
| 8. Pangururan | 7 | 5 | 5 | 6 |
| 9. Simanindo | 4 | 3 | 3 | 2 |
| Kabupaten Samosir <i>Samosir Regency</i> | 37 | 32 | 35 | 33 |

Lanjutan Tabel/*Continued Table* 4.2.1

| Kecamatan <i>Subdistrict</i> | Apotek <i>Pharmacy</i> | | | |
|---|---------------------------|----------|----------|----------|
| | 2018 | 2019 | 2020 | 2021 |
| (1) | (2) | (3) | (4) | (5) |
| 1. Sianjur Mulamula | - | - | - | - |
| 2. Harian | - | - | - | - |
| 3. Sitiotio | - | - | - | - |
| 4. Onan Runggu | - | - | 1 | - |
| 5. Nainggolan | - | - | - | 1 |
| 6. Palipi | - | - | 1 | 1 |
| 7. Ronggur Nihuta | - | - | - | - |
| 8. Pangururan | 7 | 2 | 2 | 2 |
| 9. Simanindo | - | - | 1 | 3 |
| Kabupaten Samsir <i>Samsir Regency</i> | 7 | 2 | 5 | 7 |

Catatan/*Note* : ¹ Desa pada tabel ini termasuk Unit Permukiman Transmigrasi (UPT) yang masih dibina oleh kementerian terkait dan nagari di Provinsi Sumatera Barat/*Villages in this table include Transmigration Settlement Unit which is still fostered by the relevant ministries and the nagari in the Province of Sumatera Barat*

Sumber/*Source* : BPS, Pendataan Potensi Desa (Podes)/BPS-Statistics Indonesia, Village Potential Data Collecting

Tabel 4.2.2 Jumlah Tenaga Kesehatan Menurut Kecamatan di Kabupaten Samosir, 2021
Table *Number of Health Human Resources by Subdistrict in Samosir Regency, 2021*

| Kecamatan Subdistrict | Dokter ¹ Doctor ¹ | Dokter Gigi ² Dentist ² | Perawat Nurse | Bidan Midwife | Tenaga kefarmasian Pharmacist |
|--|--|--|------------------|------------------|-------------------------------------|
| (1) | (2) | (3) | (4) | (5) | (6) |
| 1. Sianjur Mulamula | | | | | |
| 2. Harian | | | | | |
| 3. Siotiotio | | | | | |
| 4. Onan Runggu | | | | | |
| 5. Nainggolan | | | | | |
| 6. Palipi | | | | | |
| 7. Ronggur Nihuta | | | | | |
| 8. Pangururan | | | | | |
| 9. Simanindo | | | | | |
| Kabupaten Samosir Samosir Regency | | | | | |
| 2020 | 32 | 9 | 106 | 242 | 25 |
| 2019 | 33 | | 102 | 217 | 25 |
| 2018 | 32 | | 93 | 230 | 93 |

Lanjutan Tabel/*Continued Table 4.2.2*

| Kecamatan <i>Subdistrict</i> | Tenaga Kesehatan Masyarakat <i>Public Health worker</i> | Tenaga Kesehatan Lingkungan <i>Enviromental Health Worker</i> | Tenaga Gizi <i>Nutritionist</i> | Ahli Teknologi Laboratorium Medik <i>Medical Laboratory Technician</i> |
|---|--|--|------------------------------------|---|
| (1) | (7) | (8) | (9) | (10) |
| 1. Sianjur Mulamula | | | | |
| 2. Harian | | | | |
| 3. Silitio | | | | |
| 4. Onan Runggu | | | | |
| 5. Nainggolan | | | | |
| 6. Palipi | | | | |
| 7. Ronggur Nihuta | | | | |
| 8. Pangururan | | | | |
| 9. Simanindo | | | | |
| Kabupaten Samsir <i>Samsir Regency</i> | | | | |
| 2020 | - | - | 20 | - |
| 2019 | - | - | 20 | - |
| 2018 | - | - | 12 | - |

Catatan/Note : ¹ Dokter dalam tabel ini termasuk dokter spesialis (selain spesialis gigi) dan dokter umum/*Doctor in this table include medical specialist (exclude dentist specialist) and general practitioner*

² Dokter gigi dalam tabel ini termasuk dokter spesialis gigi dan dokter gigi/*Doctor in this table include dentist dan dentist specialist*

Sumber/Source : Dinas Kesehatan Kabupaten Samsir/*Health Office of Samsir Regency*

Tabel 4.2.3 Jumlah Rumah Sakit Umum, Rumah Sakit Khusus, Puskesmas, Klinik Pratama, dan Posyandu Menurut Kecamatan di Kabupaten Samosir, 2020 dan 2021
Number of General Hospital, Specialized Hospital, Public Health Center, Primary Clinic, and Integrated Health Post by Subdistrict in Samosir Regency, 2020 and 2021

| Kecamatan Subdistrict | Rumah Sakit Umum General Hospital | | Rumah Sakit Khusus Specialized Hospital | |
|--|--------------------------------------|----------|--|----------|
| | 2020 | 2021 | 2020 | 2021 |
| (1) | (2) | (3) | (4) | (5) |
| 1. Sianjur Mulamula | – | – | – | – |
| 2. Harian | – | – | – | – |
| 3. Sitiotio | – | – | – | – |
| 4. Onan Runggu | – | – | – | – |
| 5. Nainggolan | – | – | – | – |
| 6. Palipi | – | – | – | – |
| 7. Ronggur Nihuta | – | – | – | – |
| 8. Pangururan | 1 | – | – | – |
| 9. Simanindo | – | – | – | – |
| Kabupaten Samosir Samosir Regency | 1 | – | – | – |

Lanjutan Tabel/*Continued Table* 4.2.3

| Kecamatan <i>Subdistrict</i> | Puskesmas ¹ <i>Public Health Center¹</i> | | Pondok Bersalin Desa <i>Village Maternity Cottage</i> | |
|---|---|------|--|------|
| | 2020 | 2021 | 2020 | 2021 |
| (1) | (6) | (7) | (8) | (9) |
| 1. Sianjur Mulamula | 1 | | 1 | |
| 2. Harian | 1 | | 7 | |
| 3. Sitiotio | 1 | | 4 | |
| 4. Onan Runggu | 1 | | 3 | |
| 5. Nainggolan | 1 | | 11 | |
| 6. Palipi | 1 | | 10 | |
| 7. Ronggur Nihuta | 1 | | 3 | |
| 8. Pangururan | 1 | | 16 | |
| 9. Simanindo | 4 | | 13 | |
| Kabupaten Samosir <i>Samosir Regency</i> | 12 | | 68 | |

Lanjutan Tabel/Continued Table 4.2.3

| Kecamatan Subdistrict | Klinik Pratama Primary Clinic | | Posyandu Integrated Health Post | |
|--|----------------------------------|------|------------------------------------|------|
| | 2020 | 2021 | 2020 | 2021 |
| (1) | (10) | (11) | (12) | (13) |
| 1. Sianjur Mulamula | - | | 11 | |
| 2. Harian | 1 | | 9 | |
| 3. Silitio | - | | 8 | |
| 4. Onan Runggu | 1 | | 20 | |
| 5. Nainggolan | 1 | | 17 | |
| 6. Palipi | 1 | | 37 | |
| 7. Ronggur Nihuta | - | | 13 | |
| 8. Pangururan | 3 | | 44 | |
| 9. Simanindo | - | | 38 | |
| Kabupaten Samosir Samosir Regency | 7 | | 197 | |

Catatan/Note : ¹ Puskesmas yang teregistrasi/Registered Public Health Center

Sumber/Source : Dinas Kesehatan Kabupaten Samosir/Health Office of Samosir Regency

Tabel 4.2.4 Banyaknya Fasilitas Kesehatan di Kabupaten Samosir Menurut Jenisnya (unit), 2014-2021
Number of Health Facilities in Samosir Regency by Type (unit), 2014-2021

| Jenis Sarana Type of Facilities | Tahun/Year | | | | | | | |
|--|------------|------|------|------|------|------|------|------|
| | 2014 | 2015 | 2016 | 2017 | 2018 | 2019 | 2020 | 2021 |
| (1) | (2) | (3) | (4) | (5) | (6) | (7) | (8) | (9) |
| 1. Rumah Sakit Umum/General Hospital | 2 | 2 | 2 | 2 | 1 | 1 | 1 | |
| 2. Pusat Kesehatan Masyarakat (Puskesmas)/Public Health Center | 12 | 12 | 12 | 12 | 12 | 12 | 12 | |
| 3. Puskesmas Pembantu (Pustu)/Ministrant Public Health Center | 34 | 34 | 34 | 31 | 33 | 33 | 34 | |
| 4. Pos Pelayanan Terpadu (Posyandu)/Integrated Health Service | 211 | 212 | 212 | 223 | 227 | 229 | 197 | |
| 5. Klinik Umum/General Clinic | 3 | 3 | 3 | 3 | 7 | 7 | 7 | |
| 6. Pos Kesehatan Desa (Poskesdes)/Village Health Center | 62 | 62 | 62 | 75 | 62 | 62 | 66 | |
| 7. Pondok Bersalin Desa (Polindes)/Village Birth Clinic | 21 | 21 | 21 | 48 | 66 | 66 | 68 | |
| 8. Praktek Dokter/Doctor Clinic | 6 | 6 | 7 | 7 | 18 | 11 | 11 | |
| 9. Balai Pengobatan Swasta/Private Cure Clinic | 5 | 5 | 5 | 5 | 0 | 0 | 0 | |
| 10. Apotik/Dispensary | 8 | 8 | 8 | 7 | 7 | 8 | 0 | |
| 11. Toko Obat/Medicine Depot | 19 | 19 | 19 | 34 | 13 | 20 | 0 | |

Catatan/Note : -

Sumber/Source : Dinas Kesehatan Kabupaten Samosir/Health Office of Samosir Regency

Tabel 4.2.5 Banyaknya Fasilitas Kesehatan Pemerintah dan Swasta di Kabupaten Samosir Menurut Jenisnya (unit), 2021
Number of State and Private Health Facilities in Samosir Regency by Type (unit), 2021

| Jenis Sarana <i>Type of Facilities</i> | Pemerintah <i>State</i> | Swasta <i>Private</i> | Jumlah <i>Total</i> |
|--|----------------------------|--------------------------|------------------------|
| (1) | (2) | (3) | (4) |
| 1. Rumah Sakit Umum/ <i>General Hospital</i> | | | |
| 2. Pusat Kesehatan Masyarakat (Puskesmas)/ <i>Public Health Center</i> | | | |
| 3. Puskesmas Pembantu (Pustu)/ <i>Ministrant Public Health Center</i> | | | |
| 4. Pos Pelayanan Terpadu (Posyandu)/ <i>Integrated Health Service</i> | | | |
| 5. Klinik Umum/ <i>General Clinic</i> | | | |
| 6. Pos Kesehatan Desa (Poskesdes)/ <i>Village Health Center</i> | | | |
| 7. Pondok Bersalin Desa (Polindes)/ <i>Village Birth Clinic</i> | | | |
| 8. Praktek Dokter/ <i>Doctor Clinic</i> | | | |
| 9. Balai Pengobatan Swasta/ <i>Private Cure Clinic</i> | | | |
| 10. Apotik/ <i>Dispensary</i> | | | |
| 11. Toko Obat/ <i>Medicine Depot</i> | | | |

Catatan/Note : -

Sumber/Source : Dinas Kesehatan Kabupaten Samosir/*Health Office of Samosir Regency*

Tabel 4.2.6
Table

Banyaknya Fasilitas Kesehatan di Kabupaten Samosir Menurut Kecamatan (unit), 2021
Number of Health Facilities in Samosir Regency by Subdistrict (unit), 2021

| Kecamatan Subdistrict | Rumah Sakit Umum General Hospital | | Puskesmas Public Health Centre | Puskesmas Pembantu Ministrant Public Health Centre |
|--|--------------------------------------|-------------------|--------------------------------------|---|
| | Pemerintah State | Swasta Private | | |
| (1) | (2) | (3) | (4) | (5) |
| 1. Sianjur Mulamula | | | | |
| 2. Harian | | | | |
| 3. Siotio | | | | |
| 4. Onan Runggu | | | | |
| 5. Nainggolan | | | | |
| 6. Palipi | | | | |
| 7. Ronggur Nihuta | | | | |
| 8. Pangururan | | | | |
| 9. Simanindo | | | | |
| Kabupaten Samosir Samosir Regency | | | | |

Lanjutan Tabel/*Continued Table* 4.2.6

| Kecamatan <i>Subdistrict</i> | Posyandu <i>Integrated Health Service</i> | Klinik Bersalin <i>Birth Clinic</i> | Pos Kesehatan Desa <i>Village Health Centre</i> | Polindes <i>Village Birth Clinic</i> |
|--|--|--|---|---|
| (1) | (6) | (7) | (8) | (9) |
| 1. Sianjur Mulamula | | | | |
| 2. Harian | | | | |
| 3. Sitiotio | | | | |
| 4. Onan Runggu | | | | |
| 5. Nainggolan | | | | |
| 6. Palipi | | | | |
| 7. Ronggur Nihuta | | | | |
| 8. Pangururan | | | | |
| 9. Simanindo | | | | |
| Kabupaten Samosir <i>Samosir Regency</i> | | | | |

Lanjutan Tabel/*Continued Table* 4.2.6

| Kecamatan <i>Subdistrict</i> | Praktek Dokter <i>Doctor Clinic</i> | Balai Pengobatan Swasta <i>Private Cure Clinic</i> | Apotek <i>Dispensary</i> | Toko Obat <i>Medicine Depot</i> |
|--|--|---|-----------------------------|------------------------------------|
| (1) | (10) | (11) | (12) | (13) |
| 1. Sianjur Mulamula | | | | |
| 2. Harian | | | | |
| 3. Sitiotio | | | | |
| 4. Onan Runggu | | | | |
| 5. Nainggolan | | | | |
| 6. Palipi | | | | |
| 7. Ronggur Nihuta | | | | |
| 8. Pangururan | | | | |
| 9. Simanindo | | | | |
| Kabupaten Samosir <i>Samosir Regency</i> | | | | |

Catatan/*Note* : -Sumber/*Source* : Dinas Kesehatan Kabupaten Samosir/*Health Office of Samosir Regency*

Tabel 4.2.7 Banyaknya Tenaga Kesehatan Pemerintah di Kabupaten Samosir Menurut Kecamatan (orang), 2021
Number of State Health Workers in Samosir Regency by Subdistrict (persons), 2021

| Kecamatan Subdistrict | Dokter Pemerintah State Physician | Paramedis/Nurses | | Non Medis Non Medical | Jumlah Total |
|--|--|------------------------------|-----|--------------------------|-----------------|
| | Perawatan Medical | Juru Kesehatan Medical | | | |
| (1) | (2) | (3) | (4) | (5) | (6) |
| 1. Sianjur Mulamula | | | | | |
| 2. Harian | | | | | |
| 3. Sitiotio | | | | | |
| 4. Onan Runggu | | | | | |
| 5. Nainggolan | | | | | |
| 6. Palipi | | | | | |
| 7. Ronggur Nihuta | | | | | |
| 8. Pangururan | | | | | |
| 9. Simanindo | | | | | |
| Kabupaten Samosir Samosir Regency | | | | | |
| 2020 | 32 | 106 | - | 15 | 153 |
| 2019 | 29 | 102 | - | 99 | 230 |
| 2018 | 23 | 93 | - | 48 | 164 |
| 2017 | 18 | 89 | - | - | 107 |
| 2016 | 21 | 83 | 5 | 4 | 113 |
| 2015 | 34 | 317 | - | 34 | 385 |
| 2014 | 38 | 376 | - | 71 | 485 |
| 2013 | 34 | 356 | - | 54 | 444 |
| 2012 | 31 | 369 | - | 45 | 445 |
| 2011 | 34 | 404 | 1 | 72 | 511 |

Catatan/Note : -

Sumber/Source : Dinas Kesehatan Kabupaten Samosir/Health Office of Samosir Regency

Tabel 4.2.8
Table

Banyaknya Dokter di Kabupaten Samosir Menurut Status dan Kecamatan (orang), 2021
Number of Physicians in Samosir Regency by Subdistrict (persons), 2021

| Kecamatan Subdistrict | Dokter Umum General Physicians | | Dokter Gigi Dentists | | Dokter Spesialis Specialists | | Jumlah Total |
|--|--------------------------------------|-----|-------------------------|-----|---------------------------------|-----|-----------------|
| | PNS | PTT | PNS | PTT | PNS | PTT | |
| (1) | (2) | (3) | (4) | (5) | (6) | (7) | (8) |
| 1. Sianjur Mulamula | | | | | | | |
| 2. Harian | | | | | | | |
| 3. Sitiotio | | | | | | | |
| 4. Onan Runggu | | | | | | | |
| 5. Nainggolan | | | | | | | |
| 6. Palipi | | | | | | | |
| 7. Ronggur Nihuta | | | | | | | |
| 8. Pangururan | | | | | | | |
| 9. Simanindo | | | | | | | |
| Kabupaten Samosir Samosir Regency | | | | | | | |
| 2020 | 29 | 4 | 6 | 3 | 12 | 4 | 58 |
| 2019 | 29 | - | 7 | - | 7 | 7 | 50 |
| 2018 | 21 | 1 | 8 | 2 | - | - | 32 |
| 2017 | 18 | - | 6 | 0 | - | - | 24 |
| 2016 | 21 | 2 | 7 | 1 | - | - | 31 |
| 2015 | 21 | 2 | 7 | - | 4 | - | 34 |
| 2014 | 25 | - | 8 | 1 | 4 | - | 38 |
| 2013 | 18 | 6 | 6 | 1 | 3 | - | 34 |
| 2012 | 18 | 1 | 6 | 4 | - | 2 | 31 |
| 2011 | 22 | 2 | 7 | 3 | - | - | 34 |

Catatan/Note :-

Sumber/Source : Dinas Kesehatan Kabupaten Samosir/Health Office of Samosir Regency

Tabel 4.2.9 Banyaknya Tenaga Paramedis di Kabupaten Samosir Menurut Kecamatan (orang), 2021
Table *Number of Medical Nurses in Samosir Regency by Subdistrict (persons), 2021*

| Kecamatan Subdistrict | Bidan Midwives | | Perawat Nurse | Jurkes Paramedic | Perawat Gigi Dentist Nurse | Jumlah Total |
|--|-------------------|-----|------------------|---------------------|-------------------------------------|-----------------|
| | PNS | PTT | | | | |
| (1) | (2) | (3) | (4) | (5) | (6) | (7) |
| 1. Sianjur Mulamula | | | | | | |
| 2. Harian | | | | | | |
| 3. Sitiotio | | | | | | |
| 4. Onan Runggu | | | | | | |
| 5. Nainggolan | | | | | | |
| 6. Palipi | | | | | | |
| 7. Ronggur Nihuta | | | | | | |
| 8. Pangururan | | | | | | |
| 9. Simanindo | | | | | | |
| Kabupaten Samosir Samosir Regency | | | | | | |
| 2020 | 207 | 35 | 99 | - | 13 | 354 |
| 2019 | 187 | - | 102 | - | 13 | 302 |
| 2018 | 213 | 17 | 83 | - | 10 | 323 |
| 2017 | 210 | - | 89 | - | 10 | 309 |
| 2016 | 207 | - | 94 | - | 10 | 311 |
| 2015 | 93 | 123 | 89 | - | 12 | 317 |
| 2014 | 115 | 123 | 125 | - | 13 | 376 |
| 2013 | 113 | 123 | 105 | - | 15 | 356 |
| 2012 | 114 | 129 | 115 | - | 11 | 369 |
| 2011 | 133 | 129 | 131 | 1 | 11 | 405 |
| 2010 | 134 | 128 | 109 | 1 | 10 | 382 |

Catatan/Note : -

Sumber/Source : Dinas Kesehatan Kabupaten Samosir/Health Office of Samosir Regency

Tabel 4.2.10
Table

Banyaknya Tenaga Non Medis di Kabupaten Samosir Menurut Kecamatan (orang), 2021
Number of Non Medical Nurses in Samosir Regency by Subdistrict (persons), 2021

| Kecamatan Subdistrict | SKM | Akademi Academic | | SPPH | SPAG | SMF/ SAA | LCPK | Jumlah Total |
|--------------------------|-----|---------------------|-----|------|------|-------------|------|-----------------|
| | | Gizi | Apk | | | | | |
| (1) | (2) | (3) | (4) | (5) | (6) | (7) | (8) | (9) |
| 1. Sianjur Mulamula | | | | | | | | |
| 2. Harian | | | | | | | | |
| 3. Sitiotio | | | | | | | | |
| 4. Onan Runggu | | | | | | | | |
| 5. Nainggolan | | | | | | | | |
| 6. Palipi | | | | | | | | |
| 7. Ronggur Nihuta | | | | | | | | |
| 8. Pangururan | | | | | | | | |
| 9. Simanindo | | | | | | | | |
| Kabupaten Samosir | | | | | | | | |
| Samosir Regency | | | | | | | | |
| 2020 | 19 | 20 | - | - | - | - | - | 39 |
| 2019 | 21 | 20 | - | - | - | - | - | 41 |
| 2018 | 15 | 12 | - | - | - | 15 | 6 | 48 |
| 2017 | 10 | 11 | 9 | - | 2 | 2 | 5 | 34 |
| 2016 | 6 | 12 | 9 | -- | 2 | 2 | 5 | 32 |
| 2015 | 3 | 12 | 11 | - | - | 3 | 5 | 34 |
| 2014 | 25 | 21 | 17 | - | - | 3 | 5 | 71 |
| 2013 | 18 | 17 | 11 | - | - | 3 | 5 | 54 |
| 2012 | 20 | 16 | - | - | - | 2 | 7 | 45 |

Catatan/Note : SKM : Sarjana Kesehatan Masyarakat
 SPPH : Sekolah Pembantu Penilik Hygiene
 SPAG : Sekolah Pendidikan Ahli Gizi
 SMF/SAA : Sekolah Menengah Farmasi/Sekolah Asisten Apoteker
 LCPK : Latihan Cepat Pekarya Kesehatan

Sumber/Source : Dinas Kesehatan Kabupaten Samosir/Health Office of Samosir Regency

Tabel
Table 4.2.11

Banyaknya Penderita Rawat Jalan di Puskesmas Selama 0 - 28 Hari Menurut Jenis Penyakit di Kabupaten Samosir (orang), 2015-2021
Number of Patients Keeping at Home In Clinic for 0 - 28 Days by Type of Diseases in Samosir Regency (persons), 2015-2021

| | Kecamatan Subdistrict | Tahun/Year | | | | | | |
|-----|--|--------------|-----------|-----------|-----------|-----------|----------|------|
| | | 2015 | 2016 | 2017 | 2018 | 2019 | 2020 | 2021 |
| | (1) | (2) | (3) | (4) | (5) | (6) | (7) | (8) |
| 1. | Infeksi Akut Lain Pada Saluran Pernafasan Bagian Atas/The other acute infection respiratory tract above part | 1 555 | 9 | 3 | 0 | 3 | 3 | |
| 2. | Penyakit Lain Pada Saluran Pernafasan Bagian Atas/ Other disease on respiratory tract above part | 126 | 0 | 1 | 0 | 3 | 1 | |
| 3. | Penyakit Lain Pada Saluran Pernafasan Bagian Bawah/ Other disease on respiratory tract below part | 15 | 0 | 1 | 0 | 0 | - | |
| 4. | Pneumonia/Pneumonia | 1 | 0 | 0 | 0 | 0 | - | |
| 5. | Bronkhitis/Bronchitis | 17 | 0 | 0 | 0 | 0 | - | |
| 6. | Asma/Asthma | 109 | 0 | 0 | 0 | 0 | - | |
| 7. | Kelainan Kornea/Cornea Anomaly | 0 | 0 | 0 | 0 | 0 | - | |
| 8. | Penyakit Mata Lain/Other eye disease | 42 | 1 | 42 | 0 | 0 | - | |
| 9. | Penyakit Rongga Mulut /Oral Cavity disease | 21 | 0 | 0 | 0 | 1 | - | |
| 10. | Penyakit Mastoid/Mastoid disease | 1 | 0 | 0 | 0 | 0 | - | |
| 11. | Infeksi Penyakit Usus/Intestine disease infection | 234 | 0 | 42 | 0 | 0 | - | |
| 12. | Penyakit Influenza/Influence disease | 0 | 0 | 0 | 0 | 0 | - | |
| 13. | Penyakit Alergi/Allergy disease | 126 | 2 | 0 | 10 | 2 | - | |
| 14. | Kecelakaan/Accident | 209 | 0 | 0 | 0 | 0 | - | |
| 15. | Tonsilitis/Transilitis | 67 | 0 | 0 | 0 | 0 | - | |
| 16. | Infeksi Telinga Tengah/Central ear infection | 19 | 0 | 0 | 0 | 0 | - | |
| 17. | Penyakit Jamur/Fungus disease | 11 | 0 | 0 | 0 | 0 | - | |
| 18. | Diare/Diarrhea | 361 | 0 | 1 | 1 | 2 | 1 | |
| 19. | Penyakit lainnya/Other disease | 1 938 | 0 | 0 | 0 | 13 | 4 | |
| | Jumlah/Total | 4 852 | 12 | 90 | 11 | 21 | 9 | |

Catatan/Note :-

Sumber/Source : Dinas Kesehatan Kabupaten Samosir/Health Office of Samosir Regency

Tabel 4.2.12
Table

Banyaknya Penderita Rawat Jalan di Puskesmas Selama 28 Hari - 1 Tahun Menurut Jenis Penyakit di Kabupaten Samosir (orang), 2015-2021
Number of Patients Keeping at Home In Clinic for 28 Days Until One Year by Type of Diseases in Samosir Regency (persons), 2015-2021

| | Kecamatan Subdistrict | Tahun/Year | | | | | | |
|-----|---|--------------|--------------|------------|------------|------------|------------|------|
| | | 2015 | 2016 | 2017 | 2018 | 2019 | 2020 | 2021 |
| | (1) | (2) | (3) | (4) | (5) | (6) | (7) | (8) |
| 1. | Infeksi Akut Lain Pada Saluran Pernafasan Bagian Atas/ The other acute infection respiratory tract above part | 355 | 500 | 296 | 348 | 280 | 139 | |
| 2. | Penyakit Lain Pada Saluran Pernafasan Bagian Atas/ Other disease on respiratory tract above part | 68 | 307 | 75 | 168 | 76 | 51 | |
| 3. | Penyakit Lain Pada Saluran Pernafasan Bagian Bawah/ Other disease on respiratory tract below part | 1 | 0 | 0 | 0 | 4 | - | |
| 4. | Pneumonia/Pneumonia | 7 | 11 | 7 | 6 | 0 | 5 | |
| 5. | Bronkhitis/Bronchitis | 1 | 7 | 4 | 0 | 1 | 1 | |
| 6. | Asma/Asthma | 205 | 7 | 0 | 0 | 0 | - | |
| 7. | Kelainan Kornea/Cornea Anomaly | 0 | 0 | 0 | 0 | 0 | - | |
| 8. | Penyakit Mata Lain/Other eye disease | 4 | 22 | 3 | 1 | 3 | - | |
| 9. | Penyakit Rongga Mulut /Oral Cavity disease | 11 | 14 | 0 | 0 | 0 | - | |
| 10. | Penyakit Mastoid/Mastoid disease | 20 | 2 | 0 | 0 | 0 | 1 | |
| 11. | Infeksi Penyakit Usus/Intestine disease infection | 1 | 13 | 30 | 6 | 3 | - | |
| 12. | Penyakit Influenza/Influence disease | 125 | 0 | 0 | 0 | 0 | - | |
| 13. | Penyakit Alergi/Allergy disease | 8 | 158 | 15 | 17 | 11 | - | |
| 14. | Kecelakaan/Accident | 144 | 63 | 1 | 2 | 0 | - | |
| 15. | Tonsilitis/Transilitis | 229 | 17 | 8 | 0 | 0 | 1 | |
| 16. | Infeksi Telinga Tengah/Central ear infection | 2 | 34 | 1 | 2 | 2 | 2 | |
| 17. | Penyakit Jamur/Fungus disease | 2 | 4 | 1 | 2 | 3 | - | |
| 18. | Diare/Diarrhea | 203 | 847 | 38 | 53 | 100 | 75 | |
| 19. | Penyakit lainnya/Other disease | 200 | 886 | 150 | 240 | 165 | 123 | |
| | Jumlah/Total | 1 586 | 2 892 | 629 | 845 | 648 | 398 | |

Catatan/Note : -

Sumber/Source : Dinas Kesehatan Kabupaten Samosir/Health Office of Samosir Regency

Tabel 4.2.13
Table

Banyaknya Penderita Rawat Jalan di Puskesmas Selama 1 - 4 Tahun Menurut Jenis Penyakit di Kabupaten Samosir (orang), 2015-2021
Number of Patients Keeping at Home In Clinic for 1-4 Year by Type of Diseases in Samosir Regency (persons), 2015-2021

| Kecamatan Subdistrict | Tahun/Year | | | | | | |
|---|---------------|--------------|--------------|--------------|--------------|--------------|------|
| | 2015 | 2016 | 2017 | 2018 | 2019 | 2020 | 2021 |
| (1) | (2) | (3) | (4) | (5) | (6) | (7) | (8) |
| 1. Infeksi Akut Lain Pada Saluran Pernafasan Bagian Atas/The other acute infection respiratory tract above part | 7 599 | 1 408 | 1 103 | 1 080 | 1 117 | 597 | |
| 2. Penyakit Lain Pada Saluran Pernafasan Bagian Atas/ Other disease on respiratory tract above part | 932 | 242 | 237 | 396 | 299 | 132 | |
| 3. Diare/Diarrhea | 2 859 | 469 | 316 | 288 | 335 | 227 | |
| 4. Kecacingan/Worming | 150 | 42 | 14 | 0 | 1 | 2 | |
| 5. Bronkhitis/Bronchitis | 289 | 6 | 2 | 0 | 4 | 3 | |
| 6. Pneumonia/Pneumonia | 340 | 6 | 9 | 6 | 9 | 2 | |
| 7. Scabies/Scabies | 21 | 7 | 10 | 1 | 3 | 4 | |
| 8. Tukak Lambung/Anterior cavity sore | 0 | 0 | 0 | 0 | 0 | 4 | |
| 9. Dysentri/Dysentery | 98 | 7 | 13 | 48 | 1 | 13 | |
| 10. Tonsilitis/Tonsillitis | 337 | 16 | 32 | 21 | 16 | 9 | |
| 11. Mastoid/Mastoid | 547 | 2 | 5 | 3 | 2 | 1 | |
| 12. Infeksi Telinga Tengah/Central ear infection | 4 869 | 30 | 35 | 72 | 27 | 15 | |
| 13. Penyakit Pulpa/Pulpa disease | 780 | 14 | 19 | 0 | 0 | - | |
| 14. Penyakit Usus Lain/Other interstine disease | 2 266 | 13 | 6 | 0 | 10 | 4 | |
| 15. Asma/Asthma | 701 | 7 | 3 | 0 | 3 | 6 | |
| 16. Penyakit Jamur/Fungus disease | 79 | 2 | 5 | 8 | 49 | 7 | |
| 17. Penyakit Alergi/Allergy disease | 809 | 135 | 111 | 216 | 110 | 67 | |
| 18. Penyakit Mata Lain/Other eye disease | 227 | 18 | 21 | 18 | 19 | 11 | |
| 19. Penyakit Kulit Infeksi/Skin disease infection | 712 | 76 | 78 | 18 | 77 | 24 | |
| 20. Penyakit Lainnya/Other disease | 10 044 | 706 | 577 | 960 | 1 049 | 434 | |
| Jumlah/Total | 33 659 | 3 206 | 2 596 | 3 135 | 3 131 | 1 562 | |

Catatan/Note : -

Sumber/Source : Dinas Kesehatan Kabupaten Samosir/Health Office of Samosir Regency

Tabel
Table 4.2.14

Banyaknya Penderita Menurut Jenis Penyakit dan Golongan Umur Penderita di Kabupaten Samosir (orang), 2021
Number of Patients by Type of Diseases and Age Group in Samosir Regency (persons), 2021

| | Kecamatan Subdistrict | Golongan Umur/Age Group (Tahun/Year) | | | | | Jumlah Total |
|---------------------|---|---|-------|--------|---------|------|-----------------|
| | | 1 | 1 - 4 | 5 - 15 | 16 - 44 | 45 + | |
| | (1) | (2) | (3) | (4) | (5) | (6) | (7) |
| 1. | Infeksi Akut Lain Pada Saluran Pernafasan Bagian Atas/ The other acute infection respiratory tract above part | | | | | | |
| 2. | Penyakit Lain Pada Saluran Pernafasan Bagian Atas/ Other disease on respiratory tract above part | | | | | | |
| 3. | Diare/Diarrhea | | | | | | |
| 4. | Kecacingan/Worming | | | | | | |
| 5. | Bronkhitis/Bronchitis | | | | | | |
| 6. | Pneumonia/Pneumonia | | | | | | |
| 7. | Scabies/Scabies | | | | | | |
| 8. | Tukak Lambung/Anterior cavity sore | | | | | | |
| 9. | Dysentri/Dysentery | | | | | | |
| 10. | Tonsilitis/Tonsillitis | | | | | | |
| 11. | Mastoid/Mastoid | | | | | | |
| 12. | Infeksi Telinga Tengah/Central ear infection | | | | | | |
| 13. | Penyakit Pulpa/Pulpa disease | | | | | | |
| 14. | Penyakit Usus Lain/Other interstine disease | | | | | | |
| 15. | Asma/Asthma | | | | | | |
| 16. | Penyakit Jamur/Fungus disease | | | | | | |
| 17. | Penyakit Alergi/Allergy disease | | | | | | |
| 18. | Penyakit Mata Lain/Other eye disease | | | | | | |
| 19. | Penyakit Kulit Infeksi/Skin disease infection | | | | | | |
| 20. | Penyakit Lainnya/Other disease | | | | | | |
| Jumlah/Total | | | | | | | |

Catatan/Note : -

Sumber/Source : Dinas Kesehatan Kabupaten Samosir/Health Office of Samosir Regency

Tabel 4.2.15 **Persentase Penduduk Yang Mempunyai Keluhan Kesehatan dan Berobat Jalan di Kabupaten Samsir dan Provinsi Sumatera Utara, 2020-2021**
Percentage of Population Who Treated as Outpatient During The Previous Months in Samsir Regency and Sumatera Utara Province, 2020-2021

| Kelompok Umur <i>Age Group</i> | Kabupaten Samsir <i>Samsir Regency</i> | | | | | |
|-----------------------------------|---|----------------------------|------------------------|--------------------------|----------------------------|------------------------|
| | 2020 | | | 2021 | | |
| | Laki-laki <i>Male</i> | Perempuan <i>Female</i> | Jumlah <i>Total</i> | Laki-laki <i>Male</i> | Perempuan <i>Female</i> | Jumlah <i>Total</i> |
| (1) | (2) | (3) | (4) | (5) | (6) | (7) |
| 1. 0 – 14 | 76,57 | 78,95 | 77,88 | 2,40 | 1,74 | 2,09 |
| 2. 15 – 64 | 72,08 | 60,91 | 66,24 | 3,37 | 5,74 | 4,55 |
| 3. 65+ | 42,72 | 65,79 | 57,85 | 23,74 | 13,47 | 17,25 |
| Jumlah/Total | 68,40 | 68,53 | 68,47 | 4,29 | 5,42 | 4,86 |

Lanjutan Tabel/*Continued Table* 4.2.15

| Kelompok Umur <i>Age Group</i> | | Provinsi Sumatera Utara <i>North Sumatera Province</i> | | | | | |
|-----------------------------------|---------|---|----------------------------|------------------------|--------------------------|----------------------------|------------------------|
| | | 2020 | | | 2021 | | |
| | | Laki-laki <i>Male</i> | Perempuan <i>Female</i> | Jumlah <i>Total</i> | Laki-laki <i>Male</i> | Perempuan <i>Female</i> | Jumlah <i>Total</i> |
| (1) | | (8) | (9) | (10) | (11) | (12) | (13) |
| 1. | 0 – 14 | 65,24 | 59,74 | 62,62 | 9,41 | 9,31 | 9,36 |
| 2. | 15 – 64 | 56,84 | 61,52 | 59,39 | 6,70 | 8,15 | 7,43 |
| 3. | 65+ | 57,67 | 69,98 | 64,79 | 22,36 | 22,09 | 22,21 |
| Jumlah/Total | | 60,46 | 61,84 | 61,18 | 8,25 | 9,32 | 8,78 |

Catatan/Note : -

Sumber/Source : BPS - Survei Sosial Ekonomi Nasional (SUSENAS) 2020/BPS - National Socio Economic Survey 2020

Tabel 4.2.16 **Persentase Anak Usia Baduta yang Pernah Disusui Menurut Lamanya Disusui di Kabupaten Samosir dan Provinsi Sumatera Utara (jiwa), 2019-2021**
Percentage of Child Under two Year by Duration of Breast Feeding in Samosir Regency and Sumatera Utara Province (persons), 2019-2021

| Kelompok Umur Age Group | Kabupaten Samosir Samosir Regency | | | Provinsi Sumatera Utara North Sumatera Province | | |
|----------------------------|--------------------------------------|---------------|---------------|--|---------------|---------------|
| | 2019 | 2020 | 2021 | 2019 | 2020 | 2021 |
| (1) | (2) | (3) | (4) | (5) | (6) | (7) |
| 1. 0 | 18,30 | 10,53 | 4,47 | 12,39 | 13,45 | 13,20 |
| 2. 1 - 5 | 33,24 | 21,36 | 28,92 | 21,26 | 20,84 | 21,47 |
| 3. 6 - 11 | 17,87 | 44,28 | 46,30 | 28,30 | 27,99 | 27,77 |
| 4. 12 - 17 | 18,66 | 23,10 | 14,02 | 23,37 | 25,01 | 23,01 |
| 5. 18 - 23 | 11,93 | 0,73 | 6,29 | 14,68 | 12,71 | 14,55 |
| Jumlah/Total | 100,00 | 100,00 | 100,00 | 100,00 | 100,00 | 100,00 |

Catatan/Note :-

Sumber/Source : BPS - Survei Sosial Ekonomi Nasional (SUSENAS) 2020/BPS - National Socio Economic Survey 2020

Tabel 4.2.17
Table

Persentase Balita Menurut Jenis Immunisasi dan Jenis Kelamin di Kabupaten Samosir (persen), 2020-2021
Percentage of Children Under Fives by Type of Immunization and Sex in Samosir Regency (percent), 2020-2021

| Kelompok Umur Age Group | 2020 | | | 2021 | | |
|--|-------------------|---------------------|-----------------|-------------------|---------------------|-----------------|
| | Laki-laki Male | Perempuan Female | Jumlah Total | Laki-laki Male | Perempuan Female | Jumlah Total |
| (1) | (2) | (3) | (4) | | | |
| 1. BCG | 86,36 | 91,14 | 88,62 | 94,50 | 95,12 | 94,83 |
| 2. Polio | 90,91 | 91,14 | 91,02 | 96,05 | 94,92 | 95,45 |
| 3. DPT | 93,18 | 92,41 | 92,81 | 93,72 | 89,19 | 91,31 |
| 4. Hepatitis B | 89,77 | 83,54 | 86,83 | 96,05 | 91,68 | 93,73 |
| 5. Campak | 73,86 | 74,68 | 74,25 | 83,32 | 83,84 | 83,60 |
| 6. MMR | 71,59 | 67,09 | 69,46 | 65,14 | 67,21 | 66,24 |
| Persentase Balita yang Pernah Immunisasi Percentage of Children Under Fives Who ever been Immunited | 93,18 | 94,94 | 94,01 | 97,79 | 96,47 | 97,09 |

Catatan/Note :-

Sumber/Source : BPS - Survei Sosial Ekonomi Nasional (SUSENAS) 2020/BPS - National Socio Economic Survey 2020

Tabel 4.2.18 **Persentase Penduduk Kabupaten Samosir Berumur 10 Tahun ke Atas Menurut Status Perkawinan dan Jenis Kelamin (persen), 2020-2021**
Percentage of Population of Samosir Regency Aged 10 Years And Over by Marriage Status and Sex (percent), 2020-2021

| Kelompok Umur Age Group | 2020 | | | 2021 | | |
|--------------------------------|-------------------|---------------------|-----------------|-------------------|---------------------|-----------------|
| | Laki-laki Male | Perempuan Female | Jumlah Total | Laki-laki Male | Perempuan Female | Jumlah Total |
| (1) | (2) | (3) | (4) | | | |
| 1. Belum Kawin/Not Yet Married | 45,80 | 30,55 | 38,04 | 45,96 | 31,76 | 38,83 |
| 2. Kawin/Married | 50,66 | 50,18 | 50,42 | 49,07 | 49,01 | 49,04 |
| 3. Cerai Hidup/Live Divorce | 0,82 | 1,97 | 1,40 | 1,28 | 0,98 | 1,13 |
| 4. Cerai Mati/Dead Divorce | 2,72 | 17,30 | 10,14 | 3,69 | 18,25 | 11,00 |
| Jumlah/Total | 100,00 | 100,00 | 100,00 | 100,00 | 100,00 | 100,00 |

Catatan/Note :-

Sumber/Source : BPS - Survei Sosial Ekonomi Nasional (SUSENAS) 2020/BPS - National Socio Economic Survey 2020

Tabel 4.2.19
Table

Persentase Penduduk Wanita Berusia 10 Tahun ke Atas yang Pernah Kawin Menurut Usia Perkawinan Pertama di Kabupaten Samosir (persen), 2016-2021
Percentage of Ever Merried Women Aged Over 10 Years by Aged at First Marriage in Samosir Regency (percent), 2016-2021

| Usia Perkawinan Pertama <i>First Marriage Age</i> (Tahun/Year) | | Tahun/Year | | | | | |
|---|----------------|---------------|---------------|---------------|---------------|---------------|---------------|
| | | 2016 | 2017 | 2018 | 2019 | 2020 | 2021 |
| (1) | | (2) | (3) | (4) | (5) | (6) | (7) |
| 1. | 10 – 16 | 1,90 | 1,40 | 1,64 | 1,11 | 1,04 | 0,86 |
| 2. | 17 – 18 | 5,65 | 5,34 | 5,30 | 7,63 | 5,12 | 8,93 |
| 3. | 19 – 24 | 56,29 | 52,96 | 54,24 | 51,98 | 50,03 | 49,06 |
| 4. | 25 – 34 | 34,67 | 38,39 | 37,34 | 36,98 | 41,24 | 38,38 |
| 5. | 35 + | 1,49 | 1,91 | 1,48 | 2,31 | 2,57 | 2,78 |
| Jumlah/Total | | 100,00 | 100,00 | 100,00 | 100,00 | 100,00 | 100,00 |
| Rata-rata Usia Perkawinan Pertama : <i>Singular Mean At First Marriage</i> (tahun/year) | | | | | | | |
| - | Samosir | 23,47 | 24,05 | 23,60 | 23,71 | 25,34 | 24,10 |
| - | Sumatera Utara | 21,82 | 21,80 | 21,92 | 21,86 | 23,64 | 22,10 |

Catatan/Note :-

Sumber/Source : BPS - Survei Sosial Ekonomi Nasional (SUSENAS) 2014-2020/BPS-National Socio Economic Survey 2014-2020

Tabel 4.2.20 **Angka Harapan Hidup (e°) Kabupaten Samosir dan Provinsi Sumatera Utara, 2012-2021**
Table **Life Expectancy (e°) of Samosir Regency and Sumatera Utara Province, 2012-2021**

| Tahun Year | Angka Harapan Hidup (Tahun) Life Expectancy (Year) | |
|---------------|---|--|
| | Kabupaten Samosir Samosir Regency | Provinsi Sumatera Utara North Sumatera Province |
| (1) | (2) | (3) |
| 2012 | 69,48 | 67,81 |
| 2013 | 69,56 | 67,94 |
| 2014 | 69,66 | 68,04 |
| 2015 | 70,26 | 68,29 |
| 2016 | 70,47 | 68,33 |
| 2017 | 70,68 | 68,37 |
| 2018 | 70,87 | 68,61 |
| 2019 | 71,16 | 68,95 |
| 2020 | 71,27 | 69,10 |
| 2021 | | |

Catatan/Note :-
 Sumber/Source : BPS-Badan Pusat Statistik Provinsi Sumatera Utara/BPS-Statistics of Sumatera Utara Province

4.3 AGAMA DAN SOSIAL LAINNYA RELIGION AND OTHER SOCIAL AFFAIRS

Tabel 4.3.1 Jumlah Penduduk Menurut Kecamatan dan Agama yang Dianut di Kabupaten Samosir, 2021
Population by Subdistrict and Religion in Samosir Regency, 2021

| Kecamatan Subdistrict | Islam | Protestan Protestant | Katolik Catholic | Hindu | Budha Buddha | Lainnya Others |
|--|--------------|-------------------------|---------------------|-------|-----------------|-------------------|
| (1) | (2) | (3) | (4) | (5) | (6) | (7) |
| 1. Sianjur Mulamula | 32 | 4 828 | 4 208 | - | - | - |
| 2. Harian | 680 | 3 923 | 2 903 | - | - | - |
| 3. Sitiotio | 16 | 4 463 | 3 561 | - | - | - |
| 4. Onan Runggu | 140 | 9 257 | 7 411 | - | - | - |
| 5. Nainggolan | 17 | 5 938 | 2 407 | - | - | - |
| 6. Palipi | 130 | 9 872 | 8 824 | - | - | - |
| 7. Ronggur Nihuta | 31 | 7 378 | 6 617 | - | - | - |
| 8. Pangururan | 487 | 23 593 | 19 952 | - | - | - |
| 9. Simanindo | 146 | 18 693 | 9 085 | - | - | - |
| Kabupaten Samosir Samosir Regency | 1 679 | 87 945 | 64 968 | - | - | - |
| 2020 | 1 678 | 86 459 | 64 968 | - | - | - |

Catatan/Note :-

Sumber/Source : Kementerian Agama Kabupaten Samosir/ Ministry of Religious Affairs

Tabel
Table 4.3.2**Jumlah Tempat Peribadatan Menurut Kecamatan di Kabupaten Samosir, 2021**
Number of Places of Worship by Subdistrict in Samosir Regency, 2021

| Kecamatan Subdistrict | Masjid Mosque | Mushola Pray Room | Gereja Protestan Protestant Church | Gereja Katholik Catholic Church | Pura Temple | Vihara |
|--|------------------|-------------------------|---|--|----------------|----------|
| (1) | (2) | (3) | (4) | (5) | (6) | (7) |
| 1. Sianjur Mulamula | - | - | 31 | 15 | - | - |
| 2. Harian | 4 | - | 20 | 8 | - | - |
| 3. Sitiotio | - | - | 28 | 9 | - | - |
| 4. Onan Runggu | 1 | - | 27 | 14 | - | - |
| 5. Nainggolan | - | - | 38 | 8 | - | - |
| 6. Palipi | - | 1 | 47 | 25 | - | - |
| 7. Ronggur Nihuta | - | - | 29 | 15 | - | - |
| 8. Pangururan | 1 | 1 | 63 | 27 | - | - |
| 9. Simanindo | 1 | 1 | 54 | 20 | - | - |
| Kabupaten Samosir Samosir Regency | 7 | 3 | 337 | 141 | - | - |
| 2020 | 3 | 4 | 337 | 140 | - | - |
| 2019 | 3 | 4 | 337 | 140 | - | - |
| 2018 | 3 | 4 | 258 | 140 | - | - |
| 2017 | 3 | 4 | 273 | 140 | - | - |

Catatan/Note :-

Sumber/Source : Kementerian Agama Kabupaten Samosir/ Ministry of Religious Affairs

Tabel 4.3.3
Table

**Jumlah Desa¹/Kelurahan yang Mengalami Bencana Alam²
Menurut Kecamatan di Kabupaten Samosir, 2018–2021**
**Number of Villages¹/Kelurahan that Had Natural Disaster²
by Subdistrict in Samosir Regency, 2018–2021**

| Kecamatan Subdistrict | Banjir/Flood | | | |
|--|--------------|-----------|----------|----------|
| | 2018 | 2019 | 2020 | 2021 |
| (1) | (2) | (3) | (4) | (5) |
| 1. Sianjur Mulamula | 0 | 8 | 7 | - |
| 2. Harian | 0 | - | - | - |
| 3. Sitiotio | 0 | - | - | - |
| 4. Onan Runggu | 1 | 1 | - | - |
| 5. Nainggolan | 1 | - | - | 1 |
| 6. Palipi | 1 | 1 | - | - |
| 7. Ronggur Nihuta | 0 | - | - | - |
| 8. Pangururan | 0 | 1 | - | - |
| 9. Simanindo | 0 | - | - | - |
| Kabupaten Samosir Samosir Regency | 3 | 11 | 7 | 1 |

Lanjutan Tabel/*Continued Table 4.3.3*

| Kecamatan <i>Subdistrict</i> | Gempa Bumi/ <i>Earthquake</i> | | | |
|---|-------------------------------|----------|----------|-----------|
| | 2018 | 2019 | 2020 | 2021 |
| (1) | (6) | (7) | (8) | (9) |
| 1. Sianjur Mulamula | 0 | 5 | - | 9 |
| 2. Harian | 7 | 3 | - | 4 |
| 3. Siotio | 0 | - | - | 8 |
| 4. Onan Runggu | 0 | - | - | - |
| 5. Nainggolan | 0 | - | - | 1 |
| 6. Palipi | 0 | - | - | - |
| 7. Ronggur Nihuta | 0 | - | - | - |
| 8. Pangururan | 4 | - | - | 6 |
| 9. Simanindo | 4 | - | - | - |
| Kabupaten Samosir <i>Samosir Regency</i> | 15 | 8 | 0 | 28 |

Lanjutan Tabel/*Continued Table* 4.3.3

| Kecamatan <i>Subdistrict</i> | Tanah Longsor/ <i>Landslide</i> | | | |
|---|---------------------------------|-----------|-----------|-----------|
| | 2018 | 2019 | 2020 | 2021 |
| (1) | (10) | (11) | (12) | (13) |
| 1. Sianjur Mulamula | 2 | 8 | 1 | 2 |
| 2. Harian | 3 | 1 | - | 1 |
| 3. Sitiotio | 3 | - | 3 | - |
| 4. Onan Runggu | 6 | 1 | 4 | 2 |
| 5. Nainggolan | 0 | 6 | 6 | 3 |
| 6. Palipi | 5 | 5 | 5 | 5 |
| 7. Ronggur Nihuta | 1 | 1 | 3 | 1 |
| 8. Pangururan | 2 | 1 | 3 | 4 |
| 9. Simanindo | 3 | 5 | 4 | 4 |
| Kabupaten Samosir <i>Samosir Regency</i> | 25 | 28 | 29 | 22 |

Catatan/*Note* :¹ Desa pada tabel ini termasuk Unit Permukiman Transmigrasi (UPT) yang masih dibina oleh kementerian terkait dan nagari di Provinsi Sumatera Barat/*Villages in this table are included in Transmigration Settlement Unit which is still fostered by the relevant ministries and the nagari in the Province of Sumatera Barat*

² Kejadian dalam setahun sebelum tahun pencacahan/*Occured during the last one year before the enumeration years*

Sumber/*Source* : BPS, Pendataan Potensi Desa (Podes)/*BPS-Statistics Indonesia, Village Potential Data Collecting*

4.4 KEMISKINAN POVERTY

Tabel 4.4.1 Garis Kemiskinan, Jumlah, dan Persentase Penduduk Miskin di Kabupaten Samsir, 2012–2021
Poverty Line, Number, and Percentage of Poor People in Samsir Regency, 2012–2021

| Tahun Year | Kabupaten Samsir Samsir Regency | | | Provinsi Sumatera Utara North Sumatera Province | | |
|---------------|--|--|---|--|--|---|
| | Garis Kemiskinan (rupiah/kapita/bulan) Poverty Line (rupiah/capita/month) | Jumlah Penduduk Miskin (ribu) Number of Poor People (thousand) | Persentase Penduduk Miskin Percentage of Poor People | Garis Kemiskinan (rupiah/kapita/bulan) Poverty Line (rupiah/capita/month) | Jumlah Penduduk Miskin (ribu) Number of Poor People (thousand) | Persentase Penduduk Miskin Percentage of Poor People |
| (1) | (2) | (3) | (4) | (5) | (6) | (7) |
| 2012 | 240 310 | 18,5 | 15,17 | 262 102 | 1 400,4 | 10,41 |
| 2013 | 228 767 | 17,2 | 14,01 | 311 063 | 1 416,4 | 10,39 |
| 2014 | 235 355 | 16,27 | 13,2 | 330 663 | 1 360,60 | 9,85 |
| 2015 | 242 263 | 17,68 | 14,11 | 347 953 | 1 463,67 | 10,53 |
| 2016 | 271 619 | 18,01 | 14,4 | 388 156 | 1 455,95 | 10,35 |
| 2017 | 287 857 | 18,43 | 14,72 | 411 345 | 1 453,87 | 10,22 |
| 2018 | 299 640 | 16,81 | 13,38 | 435 970 | 1 324,98 | 9,22 |
| 2019 | 315 825 | 15,79 | 12,52 | 466 122 | 1 282,04 | 8,83 |
| 2020 | 341 843 | 15,80 | 12,48 | 502 904 | 1 283,29 | 8,75 |
| 2021 | 370 082 | 16,08 | 12,68 | 525 756 | 1 343,86 | 9,01 |

Catatan/Note :-

Sumber/Source : BPS, Survei Sosial Ekonomi Nasional Maret/BPS-Statistics Indonesia, March National Socioeconomic Survey

Tabel
Table 4.4.2

Indeks Kedalaman Kemiskinan (P1) dan Indeks Keparahan Kemiskinan (P2) di Kabupaten Samosir, 2008–2020
Poverty Gap Index (P1) and Poverty Severity Index (P2) in Samosir Regency, 2008–2020

| Tahun Year | Kabupaten Samosir Samosir Regency | | Provinsi Sumatera Utara North Sumatera Province | |
|---------------|---|---|---|---|
| | Indeks Kedalaman Kemiskinan Poverty Gap Index (P1) | Indeks Keparahan Kemiskinan Poverty Severity Index (P2) | Indeks Kedalaman Kemiskinan Poverty Gap Index (P1) | Indeks Keparahan Kemiskinan Poverty Severity Index (P2) |
| (1) | (2) | (3) | (4) | (5) |
| 2008 | 2,72 | 0,54 | 2,07 | 0,52 |
| 2009 | 4,24 | 1,06 | 1,92 | 0,50 |
| 2010 | 2,69 | 0,67 | 2,43 | 0,68 |
| 2011 | 2,55 | 0,64 | 1,80 | 1,82 |
| 2012 | 1,86 | 0,37 | 0,47 | 0,50 |
| 2013 | 1,14 | 0,16 | 1,72 | 0,46 |
| 2014 | 1,28 | 0,18 | 1,71 | 0,45 |
| 2015 | 1,48 | 0,30 | 1,65 | 0,42 |
| 2016 | 2,12 | 0,44 | 1,77 | 0,49 |
| 2017 | 2,44 | 0,61 | 1,71 | 0,44 |
| 2018 | 1,70 | 0,35 | 1,56 | 0,41 |
| 2019 | 1,63 | 0,34 | 1,37 | 0,31 |
| 2020 | 1,84 | 0,46 | 1,51 | 0,39 |
| 2021 | 2,20 | 0,60 | 1,52 | 0,38 |

Catatan/Note :-

Sumber/Source : BPS, Survei Sosial Ekonomi Nasional Maret/BPS-Statistics Indonesia, March National Socioeconomic Survey

4.5 SOSIAL LAINNYA SOCIAL AFFAIR

Tabel 4.5.1 Persentase Rumah Tangga Menurut Status Penguasaan Bangunan Tempat Tinggal yang Ditempati di Kabupaten Samosir (persen), 2018-2021
Percentage of Household by Tenure of Housing Unit in Samosir Regency (percent), 2018-2021

| Status Penguasaan Bangunan Tempat Tinggal Yang Ditempati <i>Tenure of Housing Unit</i> | Tahun/Year | | | |
|--|---------------|---------------|---------------|---------------|
| | 2018 | 2019 | 2020 | 2021 |
| (1) | (2) | (3) | (4) | (5) |
| 1. Milik Sendiri/ Self Ownership | 68,45 | 63,49 | 63,49 | 67,01 |
| 2. Kontrak /Sewa/Contract/Rent | 4,50 | 5,62 | 5,62 | 4,65 |
| 3. Bebas Sewa/ Free of Rent | 25,88 | 29,95 | 29,95 | 27,29 |
| 4. Rumah Dinas/House on Duty | 1,77 | 0,94 | 0,94 | 1,05 |
| 5. Lainnya/Others | 0,00 | 0,00 | 0,00 | 0,00 |
| Jumlah/Total | 100,00 | 100,00 | 100,00 | 100,00 |

Catatan/Note :-

Sumber/Source : BPS - Survei Sosial Ekonomi Nasional (SUSENAS)/BPS-Statistics Indonesia, National Socioeconomic Survey

Tabel
Table 4.5.2

Persentase Rumah Tangga Menurut Luas Lantai dan Rata-Rata Luas Lantai Per Kapita di Kabupaten Samosir (persen), 2015-2021
Percentage of Household by Floor Area and Average of Floor Area Per Capita in Samosir Regency (percent), 2015-2021

| Luas Lantai (m ²) Floor Area (m ²) | Tahun/Year | | | | | | |
|--|---------------|---------------|---------------|---------------|---------------|---------------|---------------|
| | 2015 | 2016 | 2017 | 2018 | 2019 | 2020 | 2021 |
| (1) | (2) | (3) | (4) | (5) | (6) | (7) | (8) |
| < 20 | 2,98 | 1,38 | 1,33 | 0,89 | 0,40 | 1,84 | 0,10 |
| 20 - 49 | 45,76 | 43,38 | 32,70 | 35,50 | 37,60 | 37,06 | 33,55 |
| 50 - 59 | 11,74 | 13,46 | 10,55 | 52,56 | 11,24 | 7,32 | 8,34 |
| 60 - 99 | 31,96 | 33,91 | 42,28 | 7,13 | 43,10 | 44,24 | 42,92 |
| 100 - 149 | 5,72 | 6,01 | 7,73 | 3,92 | 4,23 | 6,73 | 10,70 |
| 150 + | 1,84 | 1,76 | 5,41 | 0,89 | 3,43 | 2,81 | 4,40 |
| Jumlah/Total | 100,00 | 100,00 | 100,00 | 100,00 | 100,00 | 100,00 | 100,00 |
| Rata-rata luas lantai per kapita Average of floor area per capita | 19,55 | 20,87 | 20,51 | 25,87 | 22,60 | 22,10 | 28,14 |

Catatan/Note :-

Sumber/Source : BPS - Survei Sosial Ekonomi Nasional (SUSENAS)/BPS-Statistics Indonesia, National Socioeconomic Survey

Tabel 4.5.3 **Persentase Rumah Tangga Menurut Jenis Dinding Rumah Terluas di Kabupaten Samosir (persen), 2014-2021**
Percentage of Household by Wall Main Material in Samosir Regency (percent), 2014-2021

| Jenis Dinding Terluas Wall Main Material | Tahun/Year | | | | | | | |
|---|---------------|---------------|---------------|---------------|---------------|---------------|---------------|---------------|
| | 2014 | 2015 | 2016 | 2017 | 2018 | 2019 | 2020 | 2021 |
| (1) | (2) | (3) | (4) | (5) | (6) | (7) | (8) | (9) |
| Tembok/Brick | 32,48 | 35,09 | 32,49 | 40,85 | 41,30 | 34,50 | 42,05 | 40,68 |
| Kayu /Wood | 67,06 | 64,91 | 67,37 | 58,69 | 58,49 | 64,06 | 57,95 | 59,16 |
| Bambu/Bamboo | 0,32 | 0 | 0 | 0,46 | 0,21 | 0,70 | 0,00 | 0,00 |
| Lainnya/Others | 0,14 | 0 | 0,14 | 0 | 0 | 0,0 | 0,00 | 0,16 |
| Jumlah/Total | 100,00 | 100,00 | 100,00 | 100,00 | 100,00 | 100,00 | 100,00 | 100,00 |

Catatan/Note :-

Sumber/Source : BPS - Survei Sosial Ekonomi Nasional (SUSENAS)/BPS-Statistics Indonesia, National Socioeconomic Survey

Tabel 4.5.4 **Persentase Rumah Tangga Menurut Jenis Atap Rumah Terbanyak di Kabupaten Samosir (persen), 2014-2021**
Percentage of Household by Roof Main Material in Samosir Regency (percent), 2014-2021

| Jenis Atap Rumah Terbanyak <i>Roof Main Material</i> | Tahun/Year | | | | | | | |
|---|---------------|---------------|---------------|---------------|---------------|---------------|---------------|---------------|
| | 2014 | 2015 | 2016 | 2017 | 2018 | 2019 | 2020 | 2021 |
| (1) | (2) | (3) | (4) | (5) | (6) | (7) | (8) | (9) |
| Beton/Concrete | 0,36 | 0,64 | 1,83 | 0,00 | 1,09 | 0,19 | 1,45 | 0,95 |
| Genteng/Tile | 1,77 | 1,94 | 1,3 | 0,22 | 0,89 | 0,10 | 1,11 | 1,30 |
| Seng/Zinc | 96,24 | 93,76 | 93,3 | 98,96 | 94,91 | 97,51 | 95,30 | 97,67 |
| Asbes/Asbestos | 1,42 | 2,59 | 2,37 | 0,40 | 2,70 | 2,21 | 1,40 | 0,00 |
| Ijuk/Daun/Fibre of Palm Tree/Leaf | - | 0,00 | 0,00 | 0,00 | 0,42 | 0,00 | 0,00 | 0,08 |
| Lainnya/Others | - | 0,00 | 0,50 | 0,42 | 0,00 | 0,00 | 0,38 | 0,00 |
| Jumlah/Total | 100,00 | 100,00 | 100,00 | 100,00 | 100,00 | 100,00 | 100,00 | 100,00 |

Catatan/Note :-

Sumber/Source : BPS - Survei Sosial Ekonomi Nasional (SUSENAS)/BPS-Statistics Indonesia, National Socioeconomic Survey

Tabel 4.5.5 **Persentase Rumah Tangga Menurut Sumber Penerangan Utama di Kabupaten Samosir (persen), 2014-2021**
Percentage of Household by Main Source of Light in Samosir Regency (percent), 2014-2021

| Sumber Penerangan <i>Main Source of Light</i> | Tahun/Year | | | | | | | |
|--|---------------|---------------|---------------|---------------|---------------|---------------|---------------|---------------|
| | 2014 | 2015 | 2016 | 2017 | 2018 | 2019 | 2020 | 2021 |
| (1) | (2) | (3) | (4) | (5) | (6) | (7) | (8) | (9) |
| Listrik PLN <i>PLN Electricity</i> | 96,45 | 94,03 | 98,57 | 98,64 | 98,98 | 99,67 | 98,18 | 98,11 |
| Listrik Non PLN <i>Non PLN Electricity</i> | 1,19 | 3,58 | 0,29 | 0,21 | 0,34 | 0,33 | 0,53 | 0,33 |
| Bukan Listrik <i>Non Electricity</i> | 2,37 | 2,39 | 1,15 | 1,15 | 0,68 | 0 | 1,29 | 1,56 |
| Jumlah/Total | 100,00 | 100,00 | 100,00 | 100,00 | 100,00 | 100,00 | 100,00 | 100,00 |

Catatan/Note :-

Sumber/Source : BPS - Survei Sosial Ekonomi Nasional (SUSENAS)/BPS-Statistics Indonesia, National Socioeconomic Survey

Tabel 4.5.6
Table

Persentase Rumah Tangga Menurut Sumber Air Minum di Kabupaten Samosir (persen), 2014-2021
Percentage of Household by Source of Drinking Water in Samosir Regency (percent), 2014-2021

| Sumber Air Minum Source of Drinking Water | Tahun/Year | | | | | | | |
|---|---------------|---------------|---------------|---------------|---------------|---------------|---------------|---------------|
| | 2014 | 2015 | 2016 | 2017 | 2018 | 2019 | 2020 | 2021 |
| (1) | (2) | (3) | (4) | (5) | (6) | (7) | (8) | (9) |
| 1. Air Kemasan Bermerk Packaged Water | 1,05 | 0,50 | 0,00 | 0,08 | 0,00 | 1,48 | 0,45 | 0,70 |
| 2. Air Isi Ulang Refill Water | 2,51 | 3,88 | 7,35 | 5,54 | 6,34 | 14,13 | 7,62 | 9,25 |
| 3. Leding Water Supply | 8,04 | 9,44 | 5,30 | 9,89 | 14,54 | 6,78 | 14,37 | 8,84 |
| 4. Sumur Bor/Pompa Well Drill/Pump | 6,46 | 8,49 | 7,76 | 5,75 | 10,28 | 5,12 | 5,15 | 7,78 |
| 5. Sumur Terlindung Covert Well | 6,39 | 2,57 | 2,15 | 3,08 | 4,72 | 4,33 | 4,56 | 7,71 |
| 6. Sumur Tidak Terlindung Uncovert Well | 0,76 | 0,73 | 3,93 | 1,80 | 0,82 | 1,64 | 0,49 | 2,48 |
| 7. Mata Air Terlindung Covert Spring | 24,74 | 17,04 | 20,74 | 20,38 | 17,32 | 22,19 | 22,47 | 24,59 |
| 8. Mata Air Tidak Terlindung Uncovert Spring | 14,49 | 13,24 | 13,46 | 13,88 | 14,23 | 9,10 | 8,71 | 6,62 |
| 9. Air Sungai/Danau Rivers/Lake | 10,02 | 30,43 | 27,39 | 28,64 | 17,91 | 23,22 | 23,77 | 21,81 |
| 10. Air Hujan Rain Water | 9,44 | 13,30 | 11,91 | 10,96 | 13,10 | 12,01 | 12,40 | 10,22 |
| 11. Lainnya Others | 16,10 | 0,22 | 0,00 | 0,00 | 0,73 | 0,00 | 0,00 | 0,00 |
| Jumlah/Total | 100,00 | 100,00 | 100,00 | 100,00 | 100,00 | 100,00 | 100,00 | 100,00 |

Catatan/Note :-

Sumber/Source : BPS - Survei Sosial Ekonomi Nasional (SUSENAS)/BPS-Statistics Indonesia, National Socioeconomic Survey

Tabel 4.5.7 **Persentase Rumah Tangga Menurut Tempat Pembuangan Akhir Kotoran/Tinja di Kabupaten Samosir (persen), 2014-2021**
Percentage of Household by Place of Final Defecation in Samosir Regency (percent), 2014-2021

| Tempat Pembuangan Akhir Kotoran/Tinja Place of Final Defecation | Tahun/Year | | | | | | | |
|---|---------------|---------------|---------------|---------------|---------------|---------------|---------------|---------------|
| | 2014 | 2015 | 2016 | 2017 | 2018 | 2019 | 2020 | 2021 |
| (1) | (2) | (3) | (4) | (5) | (6) | (7) | (8) | (9) |
| 1. Tangki/SPAL Septick Tank | 63,82 | 60,32 | 78,14 | 98,12 | 96,30 | 94,64 | 90,55 | 92,29 |
| 2. Kolam/Sawah/Sungai/ Danau/Laut Pond/Rice Filed/River/Lake | 1,57 | 4,58 | 20,52 | 0,29 | 0,87 | 0,00 | 0,35 | 0,00 |
| 3. Lobang tanah/pantai/tanah lapang/kebun Land/beach/ farm/garden | 1,57 | 2,58 | 19,63 | 1,58 | 2,83 | 5,36 | 8,73 | 7,71 |
| 4. Lainnya Others | 34,6 | 35,1 | 1,34 | 0 | 0,00 | 0,00 | 0,00 | 0,00 |
| Jumlah/Total | 100,00 | 100,00 | 100,00 | 100,00 | 100,00 | 100,00 | 100,00 | 100,00 |

Catatan/Note :-

Sumber/Source : BPS - Survei Sosial Ekonomi Nasional (SUSENAS)/BPS-Statistics Indonesia, National Socioeconomic Survey

Tabel 4.5.8
Table

**Persentase Rumah Tangga Menurut Jenis Tempat
Pembuangan Air Besar di Kabupaten Samosir (persen),
2014-2021**
*Percentage of Household by Closet Facility in Samosir
Regency (percent), 2014-2021*

| Jenis Tempat Pembuangan Air Besar Closet Facility | Tahun/Year | | | | | | | |
|---|---------------|---------------|---------------|---------------|---------------|---------------|---------------|---------------|
| | 2014 | 2015 | 2016 | 2017 | 2018 | 2019 | 2020 | 2021 |
| (1) | (2) | (3) | (4) | (5) | (6) | (7) | (8) | (9) |
| 1. Leher Angasa | 87,73 | 90,6 | 94,29 | 98,78 | 99,01 | 97,32 | 97,19 | 99,47 |
| 2. Plengsengan | 11,77 | 5,37 | 0,96 | 0,81 | 0,81 | 0,93 | 0,69 | 0,14 |
| 3. Cubluk/Cemplung | 0,25 | 3,19 | 4,44 | 0,40 | 0,19 | 0,57 | 1,92 | 0,23 |
| 4. Lainnya/Other | 0,25 | 0,85 | 0,31 | 0,00 | 0,00 | 1,18 | 0,19 | 0,16 |
| Jumlah/Total | 100,00 | 100,00 | 100,00 | 100,00 | 100,00 | 100,00 | 100,00 | 100,00 |

Catatan/Note :-

Sumber/Source : BPS - Survei Sosial Ekonomi Nasional (SUSENAS)/BPS-Statistics Indonesia, National Socioeconomic Survey

Tabel 4.5.9 **Persentase Rumah Tangga Menurut Jenis Tempat Buang Air di Kabupaten Samosir (persen), 2014-2021**
Percentage of Household by Toilet Facility in Samosir Regency (percent), 2014-2021

| Tempat Buang Air Toilet Facility | Tahun/Year | | | | | | | |
|-------------------------------------|---------------|---------------|---------------|---------------|---------------|---------------|---------------|---------------|
| | 2014 | 2015 | 2016 | 2017 | 2018 | 2019 | 2020 | 2021 |
| (1) | (2) | (3) | (4) | (5) | (6) | (7) | (8) | (9) |
| 1. Sendiri/Self Ownership | 65,04 | 70,75 | 77,58 | 80,27 | 86,45 | 83,11 | 88,81 | 90,04 |
| 2. Bersama/Cooperative Ownership | 2,42 | 1,72 | 1,62 | 2,81 | 0,65 | 1,32 | 2,74 | 1,53 |
| 3. Umum/Public | 0,28 | 1,54 | 0,48 | 0,94 | 0,83 | 1,93 | 1,19 | 0,46 |
| 4. Lainnya/Other | 32,26 | 25,99 | 20,33 | 15,98 | 12,07 | 13,64 | 7,26 | 7,97 |
| Jumlah/Total | 100,00 | 100,00 | 100,00 | 100,00 | 100,00 | 100,00 | 100,00 | 100,00 |

Catatan/Note :-

Sumber/Source : BPS - Survei Sosial Ekonomi Nasional (SUSENAS)/BPS-Statistics Indonesia, National Socioeconomic Survey

Tabel 4.5.10
Table

Persentase Rumah Tangga Menurut Bahan Bakar Utama untuk Memasak di Kabupaten Samosir (persen), 2014-2021

Percentage of Household by Main Fuel for Cooking in Samosir Regency (percent), 2014-2021

| Bahan Bakar Utama untuk Memasak <i>Main Fuel for Cooking</i> | Tahun/Year | | | | | | | |
|---|---------------|---------------|---------------|---------------|---------------|---------------|---------------|---------------|
| | 2014 | 2015 | 2016 | 2017 | 2018 | 2019 | 2020 | 2021 |
| (1) | (2) | (3) | (4) | (5) | (6) | (7) | (8) | (9) |
| 1. Listrik/ <i>Electric</i> | 0,56 | 0,33 | 0 | 0 | 0 | 0,42 | 0,00 | 0,00 |
| 2. Gas/ <i>Elpiji/Gas</i> | 37,04 | 50,86 | 52,37 | 62,02 | 71,59 | 73,71 | 81,64 | 84,91 |
| 3. Minyak Tanah/ <i>Karosine</i> | 1,21 | 0,22 | 0,49 | 0 | 0,21 | 0,19 | 0,61 | 0,42 |
| 4. Kayu Bakar/ <i>Wood</i> | 0 | 48,59 | 46,57 | 37,34 | 27,95 | 24,33 | 17,75 | 14,67 |
| 5. Lainnya/ <i>Others</i> | 60,75 | 0 | 0,57 | 0 | 0 | 0,59 | 0,00 | 0,00 |
| 6. Tidak Memasak | * | * | * | 0,64 | 0,24 | 0,75 | 0,00 | 0,00 |
| Jumlah/Total | 100,00 | 100,00 | 100,00 | 100,00 | 100,00 | 100,00 | 100,00 | 100,00 |

Catatan/Note :-

Sumber/Source : BPS - Survei Sosial Ekonomi Nasional (SUSENAS)/BPS-Statistics Indonesia, National Socioeconomic Survey

05

PERTANIAN, KEHUTANAN, PETERNAKAN, DAN PERIKANAN *AGRICULTURE, FORESTRY, LIVESTOCK, AND FISHERY*

Produksi Tanaman Sayuran dan
Buah-Buahan Semusim Terbesar Tahun 2020

Kentang



Kubis

XX.XXX
kwintal



Bawang Merah



PENJELASAN TEKNIS

1. Luas panen tanaman hortikultura adalah luas tanaman sayuran, buah-buahan, biofarmaka, dan tanaman hias yang diambil hasilnya/dipanen pada periode pelaporan.

2. Luas panen untuk tanaman sayuran adalah luas tanaman yang dipanen sekaligus/habis/dibongkar dan luas.

3. Produksi hortikultura adalah hasil menurut bentuk produk dari setiap tanaman sayuran, buah-buahan, biofarmaka dan tanaman hias yang diambil berdasarkan luas yang dipanen/tanaman yang menghasilkan pada bulan/triwulan laporan.

4. Data luas dan produksi perkebunan diperoleh dari Dinas Pertanian kabupaten Samosir.

TECHNICAL NOTES

1. *Harvested area of horticulture is area which vegetable, fruit, medicinal and ornamental plant of crop harvested during the period of report.*

2. *Harvested area of vegetables is area of entirely plant harvested/demolished and plant harvested several times/undemolished.*

3. *Horticulture production is the standard production quantity form of vegetable, fruit, medicinal and ornamental plant based on harvested area/the number of production plants reported monthly/quarterly.*

4. *Data on plantation area and production were obtained from the Samosir Regency Agriculture Office.*

ULASAN**5.1. Hortikultura**

Berdasarkan data dari Laporan Statistik Pertanian Hortikultura (SPH) Kabupaten Samosir, produksi tanaman sayuran semusim di Kabupaten Samosir pada tahun 2020 yang paling banyak adalah tanaman kentang sebanyak 11.281 ton, diikuti oleh tanaman kubis 5.626 ton, bawang merah 1.980 ton, dan cabai besar 618 ton.

Sementara itu, produksi buah-buahan tahunan di Kabupaten Samosir yang paling banyak adalah alpukat 3.734 ton, diikuti dengan buah pepaya 606 ton, durian 501 ton, pisang 306 ton, dan mangga 166 ton.

5.2. Tanaman Perkebunan

Berdasarkan data dari Dinas Pertanian Kabupaten Samosir, produksi tanaman perkebunan di Kabupaten Samosir pada tahun 2020 adalah kopi sebanyak 221.330 ton, kakao sebanyak 103.500 ton, dan kelapa sebanyak 35.540 ton.

DESCRIPTION**5.1. Horticulture**

Based on data from Agriculture Statistics for Horticulture, production of seasonal vegetables of Samosir Regency in 2020 were 11.281 tons of potatoes, followed by 5.626 tons of cabbages, 1.980 tons of red onion, and 618 tons of chillies.

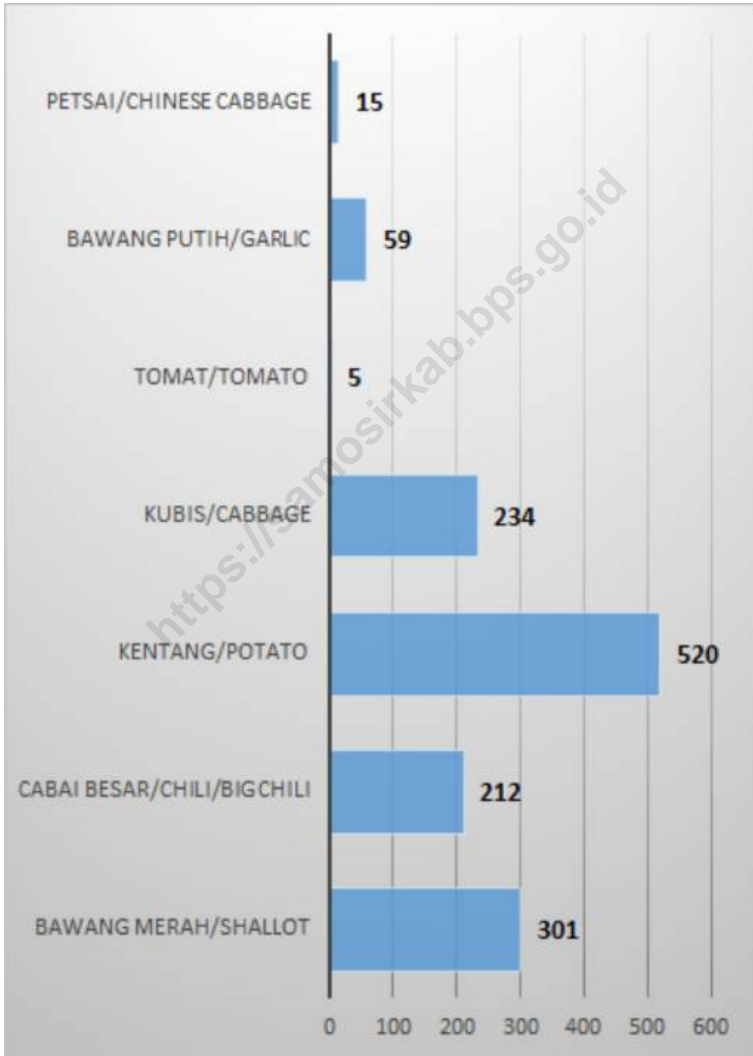
Meanwhile, production of annual fruits of Samosir Regency in 2020 were 3.734 tons of avocados, followed by 606 tons of papayas, 501 tons of durians, 306 tons of bananas, and 166 tons of mangos.

5.2. Plantation Crops

Based on data from Agriculture Office of Samosir Regency in 2020 the production of estate crops in Samosir Regency were 221.330 tons of coffees, 123 tons of cocoa, and 35.540 tons of coconuts.

Gambar 5.1
Figures

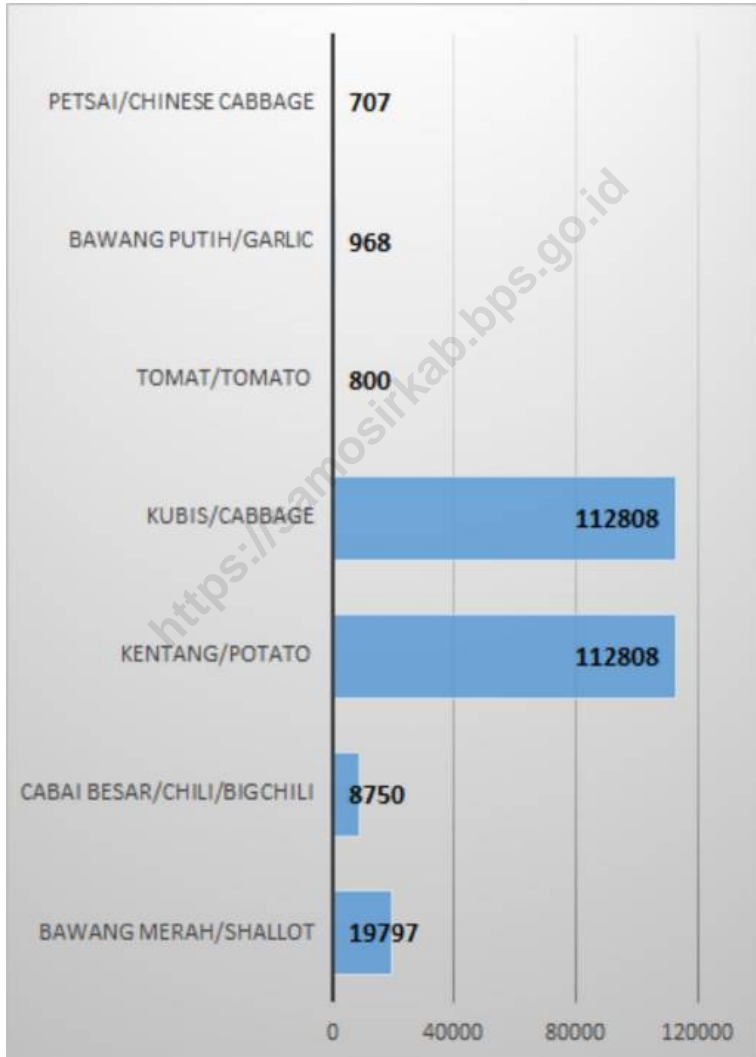
Luas Panen Tanaman Sayuran Jenis Tanaman di Kabupaten Samosir (ha),2020
Harvested Area of Vegetables by Kind of Plant in Samosir Regency (ha),2020



Sumber/Source : BPS, Statistik Pertanian Hortikultura SPH-SBS/BPS-Statistics Indonesia, Agricultural Statistic for Horticulture SPH-SBS

Gambar 5.2
Figures

Produksi Tanaman Sayuran Jenis Tanaman di Kabupaten Samosir (ha),2020
Production of Vegetables by Kind of Plant in Samosir Regency (ha),2020



Sumber/Source : BPS, Statistik Pertanian Hortikultura SPH-SBS/BPS-Statistics Indonesia, Agricultural Statistic for Horticulture SPH-SBS

**5.1 HORTIKULTURA
HORTICULTURE**

Tabel 5.1.1 Luas Panen Tanaman Sayuran Menurut Kecamatan dan Jenis Tanaman di Kabupaten Samosir (ha), 2019-2021
Table 5.1.1 Harvested Area of Vegetables by Subdistrict and Kind of Plant in Samosir Regency (ha), 2019-2021

| Kecamatan Subdistrict | Bawang Merah Shallot | | | Cabai Besar Chili/Big Chili | | |
|--|-------------------------|------------|---------------|--------------------------------|------------|---------------|
| | 2019 | 2020 | 2021 | 2019 | 2020 | 2021 |
| (1) | (2) | (3) | (4) | (5) | (6) | (7) |
| 1. Sianjur Mulamula | 46 | 52 | 25,00 | 59 | 21 | 53,00 |
| 2. Harian | 18 | 28 | 20,40 | 53 | 55 | 45,00 |
| 3. Sitiotio | 14 | 12 | 15,60 | 16 | 18 | 3,50 |
| 4. Onan Runggu | 16 | 19 | 14,40 | 8 | 10 | 5,20 |
| 5. Nainggolan | 18 | 15 | 8,90 | 9 | 6 | 7,00 |
| 6. Palipi | 17 | 13 | 18,20 | 33 | 35 | 24,30 |
| 7. Ronggur Nihuta | 4 | 2 | 1,00 | 6 | 3 | 1,70 |
| 8. Pangururan | 46 | 115 | 79,70 | 33 | 33 | 20,40 |
| 9. Simanindo | 54 | 45 | 36,90 | 16 | 31 | 10,40 |
| Kabupaten Samosir Samosir Regency | 233 | 301 | 220,10 | 233 | 212 | 170,50 |

Lanjutan Tabel/*Continued Table* 5.1.1

| Kecamatan Subdistrict | Cabai Rawit Chili/Cayenne Pepper | | | Kentang Potato | | |
|--|-------------------------------------|----------|----------|-------------------|------------|----------|
| | 2019 | 2020 | 2021 | 2019 | 2020 | 2021 |
| (1) | (8) | (9) | (10) | (11) | (12) | (13) |
| 1. Sianjur Mulamula | 0 | - | - | - | - | - |
| 2. Harian | 0 | - | - | 461 | 512 | - |
| 3. Sitiotio | 7 | - | - | - | - | - |
| 4. Onan Runggu | 3 | - | - | 1 | 6 | - |
| 5. Nainggolan | 2 | - | - | - | - | - |
| 6. Palipi | 6 | - | - | - | - | - |
| 7. Ronggur Nihuta | 2 | - | - | 1 | - | - |
| 8. Pangururan | 5 | - | - | - | - | - |
| 9. Simanindo | 1 | - | - | - | 2 | - |
| Kabupaten Samosir Samosir Regency | 26 | 0 | 0 | 463 | 520 | 0 |

Lanjutan Tabel/*Continued Table 5.1.1*

| Kecamatan Subdistrict | Kubis Cabbage | | | Tomat Tomato | | |
|--|------------------|------------|----------|-----------------|----------|----------|
| | 2019 | 2020 | 2021 | 2019 | 2020 | 2021 |
| (1) | (14) | (15) | (16) | (17) | (18) | (19) |
| 1. Sianjur Mulamula | - | - | - | - | - | - |
| 2. Harian | 387 | 228 | - | - | - | - |
| 3. Sitiotio | - | - | - | - | - | - |
| 4. Onan Runggu | - | 3 | - | - | - | - |
| 5. Nainggolan | - | - | - | - | 1 | - |
| 6. Palipi | - | - | - | - | - | - |
| 7. Ronggur Nihuta | - | - | - | - | - | - |
| 8. Pangururan | - | - | - | - | 2 | - |
| 9. Simanindo | - | 3 | - | 1 | 2 | - |
| Kabupaten Samosir Samosir Regency | 387 | 234 | 0 | 1 | 5 | 0 |

Lanjutan Tabel/*Continued Table* 5.1.1

| Kecamatan <i>Subdistrict</i> | Bawang Putih <i>Garlic</i> | | | Petsai <i>Chinese Cabbage</i> | | |
|---|-------------------------------|-----------|----------|----------------------------------|-----------|----------|
| | 2019 | 2020 | 2021 | 2019 | 2020 | 2021 |
| (1) | (20) | (21) | (22) | (23) | (24) | (25) |
| 1. Sianjur Mulamula | 2 | 4 | - | - | - | - |
| 2. Harian | - | 31 | - | - | - | - |
| 3. Sitiotio | - | 3 | - | - | - | - |
| 4. Onan Runggu | - | - | - | - | - | - |
| 5. Nainggolan | - | - | - | - | 1 | - |
| 6. Palipi | - | 4 | - | - | - | - |
| 7. Ronggur Nihuta | - | 3 | - | - | - | - |
| 8. Pangururan | - | 9 | - | - | 6 | - |
| 9. Simanindo | 2 | 6 | - | 4 | 8 | - |
| Kabupaten Samosir <i>Samosir Regency</i> | 4 | 59 | 0 | 4 | 15 | 0 |

Catatan/*Note* :-Sumber/*Source* : BPS, Statistik Pertanian Hortikultura SPH-SBS/BPS-*Statistics Indonesia, Agricultural Statistic for Horticulture SPH-SBS*

Tabel 5.1.2 **Produksi Tanaman Sayuran Menurut Kecamatan dan Jenis Tanaman di Kabupaten Samosir (kuintal), 2019-2021**
Production of Vegetables by Subdistrict and Kind of Plant in Samosir Regency (quintal), 2019-2021

| Kecamatan Subdistrict | Bawang Merah Shallot | | | Cabai Besar Chili/Big Chili | | |
|--|-------------------------|---------------|----------|--------------------------------|--------------|----------|
| | 2019 | 2020 | 2021 | 2019 | 2020 | 2021 |
| (1) | (2) | (3) | (4) | (5) | (6) | (7) |
| 1. Sianjur Mulamula | 2 508 | 3 910 | - | 2 517 | 764 | - |
| 2. Harian | 1 394 | 2 237 | - | 1 624 | 835 | - |
| 3. Sitiotio | 830 | 657 | - | 876 | 1 395 | - |
| 4. Onan Runggu | 1 792 | 987 | - | 1 145 | 420 | - |
| 5. Nainggolan | 935 | 964 | - | 810 | 1 387 | - |
| 6. Palipi | 1 264 | 835 | - | 1 263 | 191 | - |
| 7. Ronggur Nihuta | 460 | 188 | - | 323 | 1 392 | - |
| 8. Pangururan | 1 281 | 7 952 | - | 2 315 | 2 150 | - |
| 9. Simanindo | 4 580 | 2 070 | - | 592 | 764 | - |
| Kabupaten Samosir Samosir Regency | 15 044 | 19 797 | 0 | 11 465 | 8 750 | 0 |

Lanjutan Tabel/*Continued Table* 5.1.2

| Kecamatan Subdistrict | Cabai Rawit <i>Chili/Cayenne Pepper</i> | | | Kentang <i>Potato</i> | | |
|--|--|----------|----------|--------------------------|----------------|----------|
| | 2019 | 2020 | 2021 | 2019 | 2020 | 2021 |
| (1) | (8) | (9) | (10) | (11) | (12) | (13) |
| 1. Sianjur Mulamula | - | - | - | - | - | - |
| 2. Harian | - | - | - | 93 040 | 111 358 | - |
| 3. Sitiotio | - | - | - | - | - | - |
| 4. Onan Runggu | - | - | - | - | 1 100 | - |
| 5. Nainggolan | - | - | - | - | - | - |
| 6. Palipi | - | - | - | - | - | - |
| 7. Ronggur Nihuta | - | - | - | 100 | - | - |
| 8. Pangururan | - | - | - | - | - | - |
| 9. Simanindo | - | - | - | - | 350 | - |
| Kabupaten Samosir Samosir Regency | 0 | 0 | 0 | 93 140 | 112 808 | 0 |

Lanjutan Tabel/*Continued Table 5.1.2*

| Kecamatan Subdistrict | Kubis Cabbage | | | Tomat Tomato | | |
|--|------------------|----------------|----------|-----------------|------------|----------|
| | 2019 | 2020 | 2021 | 2019 | 2020 | 2021 |
| (1) | (14) | (15) | (16) | (17) | (18) | (19) |
| 1. Sianjur Mulamula | - | - | - | - | - | - |
| 2. Harian | 93 040 | 111 358 | - | - | - | - |
| 3. Sitiotio | - | - | - | - | - | - |
| 4. Onan Runggu | - | 1 100 | - | - | - | - |
| 5. Nainggolan | - | - | - | - | 200 | - |
| 6. Palipi | - | - | - | - | - | - |
| 7. Ronggur Nihuta | 100 | - | - | - | - | - |
| 8. Pangururan | - | - | - | - | 400 | - |
| 9. Simanindo | - | 350 | - | 12 | 200 | - |
| Kabupaten Samosir Samosir Regency | 93 140 | 112 808 | 0 | 12 | 800 | 0 |

Lanjutan Tabel/*Continued Table* 5.1.2

| Kecamatan Subdistrict | Bawang Putih Garlic | | | Petsai Chinese Cabbage | | |
|--|------------------------|------------|----------|---------------------------|------------|----------|
| | 2019 | 2020 | 2021 | 2019 | 2020 | 2021 |
| (1) | (20) | (21) | (22) | (23) | (24) | (25) |
| 1. Sianjur Mulamula | 50 | 160 | - | - | - | - |
| 2. Harian | - | 200 | - | - | - | - |
| 3. Sitiotio | - | 70 | - | - | - | - |
| 4. Onan Runggu | - | - | - | - | - | - |
| 5. Nainggolan | - | - | - | - | 12 | - |
| 6. Palipi | - | 203 | - | - | - | - |
| 7. Ronggur Nihuta | - | 75 | - | - | - | - |
| 8. Pangururan | - | 140 | - | - | 360 | - |
| 9. Simanindo | 120 | 120 | - | 40 | 335 | - |
| Kabupaten Samsir Samsir Regency | 170 | 968 | 0 | 40 | 707 | 0 |

Catatan/Note :-

Sumber/Source : BPS, Statistik Pertanian Hortikultura SPH-SBS/BPS-Statistics Indonesia, Agricultural Statistic for Horticulture SPH-SBS

Tabel
Table 5.1.3

Luas Panen Tanaman Sayuran dan Buah-buahan Semusim Menurut Jenis Tanaman di Kabupaten Samosir (ha), 2017–2021
Harvested Area of Seasonal Vegetables and Fruits by Kind of Plant in Samosir Regency (ha), 2017–2021

| Jenis Tanaman Kind of Plants | 2017 | 2018 | 2019 | 2020 | 2021 |
|---|------|------|------|------|------|
| (1) | (2) | (3) | (4) | (5) | (6) |
| Sayuran/Vegetables: | | | | | |
| Bawang Daun/ <i>Wlech Onion</i> | 1 | 1 | 1 | - | - |
| Bawang Merah/ <i>Shallot</i> | 234 | 255 | 233 | 301 | - |
| Bawang Putih/ <i>Garlic</i> | 5 | 1 | 4 | 59 | - |
| Bayam/ <i>Spinach</i> | 10 | 9 | 15 | 19 | - |
| Buncis/ <i>Green Bean</i> | - | - | - | - | - |
| Cabai Besar/ <i>Chili (Capsicum Annum)</i> | 247 | 217 | 207 | 171 | - |
| Cabai Rawit/ <i>Chili (Capsicum Frutescens)</i> | 59 | 43 | 26 | 41 | - |
| Cabai/ <i>Chili</i> | 306 | 260 | 233 | - | - |
| Jamur/ <i>Mushroom</i> | - | - | - | - | - |
| Kacang Merah/ <i>Red Bean</i> | - | 5 | 5 | - | - |
| Kacang Panjang/ <i>Yardlong Bean</i> | 7 | 8 | 14 | 4 | - |
| Kangkung/ <i>Kangkong</i> | 12 | 10 | 14 | 26 | - |
| Kembang Kol/ <i>Cauliflower</i> | - | - | - | 3 | - |
| Kentang/ <i>Potato</i> | 532 | 782 | 462 | 520 | - |
| Ketimun/ <i>Cucumber</i> | 3 | - | - | 2 | - |
| Kubis/ <i>Cabbage</i> | 138 | 386 | 387 | 234 | - |
| Labu Siam/ <i>Chayote</i> | - | - | - | - | - |
| Petsai/ <i>Chinese Cabbage</i> | 3 | - | 4 | 15 | - |
| Terung/ <i>Eggplant</i> | 1 | - | - | 3 | - |
| Tomat/ <i>Tomato</i> | 31 | 4 | 1 | 5 | - |
| Wortel/ <i>Carrot</i> | - | - | - | 1 | - |
| Buah-buahan/Fruits: | | | | | |
| Blewah/ <i>Cantaloupe</i> | - | - | - | - | - |
| Melon/ <i>Melon</i> | - | - | 1 | - | - |
| Semangka/ <i>Watermelon</i> | - | - | - | - | - |
| Stroberi/ <i>Strawberry</i> | - | - | - | - | - |

Catatan/Note :-

Sumber/Source : BPS, Statistik Pertanian Hortikultura SPH-SBS/BPS-Statistics Indonesia, Agricultural Statistic for Horticulture SPH-SBS

Tabel
Table 5.1.4**Produksi Tanaman Sayuran dan Buah-buahan Semusim Menurut Jenis Tanaman di Kabupaten Samosir (kuintal), 2017–2021****Production of Seasonal Vegetables and Fruits by Kind of Plant in Samosir Regency (quintal), 2017–2021**

| Jenis Tanaman Kind of Plants | 2017 | 2018 | 2019 | 2020 | 2021 |
|---|---------|---------|--------|---------|------|
| (1) | (2) | (3) | (4) | (5) | (6) |
| Sayuran/Vegetables: | | | | | |
| Bawang Daun/ <i>Wlech Onion</i> | 5 | 60 | 60,00 | - | - |
| Bawang Merah/ <i>Shallot</i> | 1 680 | 19 768 | 15 044 | 19 797 | - |
| Bawang Putih/ <i>Garlic</i> | 28 | 45 | 170 | 968 | - |
| Bayam/ <i>Spinach</i> | 635 | 450 | 600 | 686 | - |
| Buncis/ <i>Green Bean</i> | - | - | - | - | - |
| Cabai Besar/ <i>Chili (Capsicum Annum)</i> | - | 13 440 | 9 436 | 6 181 | - |
| Cabai Rawit/ <i>Chili (Capsicum Frutescens)</i> | 586,2 | 2 110 | 2 029 | 2 569 | - |
| Cabai/ <i>Chili</i> | 1 410,4 | 15 550 | 11 465 | - | - |
| Jamur/ <i>Mushroom</i> | - | - | - | - | - |
| Kacang Merah/ <i>Red Bean</i> | - | 88 | 75 | - | - |
| Kacang Panjang/ <i>Yardlong Bean</i> | 66,4 | 590 | 810 | 235 | - |
| Kangkung/ <i>Kangkong</i> | 81,5 | 1 260 | 1 630 | 1 140 | - |
| Kembang Kol/ <i>Cauliflower</i> | - | - | - | 460 | - |
| Kentang/ <i>Potato</i> | 11 206 | 142 925 | 93 140 | 112 808 | - |
| Ketimun/ <i>Cucumber</i> | 112 | - | - | 170 | - |
| Kubis/ <i>Cabbage</i> | 2 816 | 76 585 | 86 180 | 56 260 | - |
| Labu Siam/ <i>Chayote</i> | - | - | - | - | - |
| Petsai/ <i>Chinese Cabbage</i> | - | - | 40 | 707 | - |
| Terung/ <i>Eggplant</i> | - | - | - | 250 | - |
| Tomat/ <i>Tomato</i> | 182,1 | 310 | 12 | 800 | - |
| Wortel/ <i>Carrot</i> | - | - | - | 270 | - |
| Buah-buahan/Fruits: | | | | | |
| Blewah/ <i>Cantaloupe</i> | - | - | - | - | - |
| Melon/ <i>Melon</i> | - | - | 10 | - | - |
| Semangka/ <i>Watermelon</i> | - | - | - | - | - |
| Stroberi/ <i>Strawberry</i> | - | - | - | - | - |

Catatan/Note : -

Sumber/Source : BPS, Statistik Pertanian Hortikultura SPH-SBS/BPS-Statistics Indonesia, Agricultural Statistic for Horticulture SPH-SBS

Tabel
Table 5.1.5

Luas Panen Tanaman Biofarmaka Menurut Kecamatan dan Jenis Tanaman di Kabupaten Samosir (m²), 2019-2021
Harvested Area of Medicinal Plants by Subdistrict and Kind of Plant in Samosir Regency (m²), 2019-2021

| Kecamatan Subdistrict | Jahe Ginger | | | Laos/Lengkuas Galanga | | |
|--|----------------|----------------|----------|--------------------------|--------------|----------|
| | 2019 | 2020 | 2021 | 2019 | 2020 | 2021 |
| (1) | (2) | (3) | (4) | (5) | (6) | (7) |
| 1. Sianjur Mulamula | 10 000 | 10 000 | - | - | - | - |
| 2. Harian | 4 100 | 2 000 | - | - | 400 | - |
| 3. Siotio | 31 000 | 37 800 | - | - | - | - |
| 4. Onan Runggu | 6 500 | 2 900 | - | 1 000 | 1 100 | - |
| 5. Nainggolan | 800 | - | - | - | - | - |
| 6. Palipi | 600 | 600 | - | - | - | - |
| 7. Ronggur Nihuta | 10 000 | 25 000 | - | - | - | - |
| 8. Pangururan | 40 000 | 35 000 | - | 3 000 | 4 500 | - |
| 9. Simanindo | 55 000 | 186 000 | - | - | - | - |
| Kabupaten Samosir Samosir Regency | 158 000 | 299 300 | 0 | 4 000 | 6 000 | 0 |

Lanjutan Tabel/*Continued Table* 5.1.5

| Kecamatan Subdistrict | Kunyit Turmeric | | | Kencur East Indian Galangal | | |
|--|--------------------|--------------|----------|--------------------------------|----------|----------|
| | 2019 | 2020 | 2021 | 2019 | 2020 | 2021 |
| (1) | (8) | (9) | (10) | (11) | (12) | (13) |
| 1. Sianjur Mulamula | - | - | - | - | - | - |
| 2. Harian | 15 | 815 | - | - | - | - |
| 3. Siotio | - | 6 400 | - | - | - | - |
| 4. Onan Runggu | 600 | 500 | - | - | - | - |
| 5. Nainggolan | - | - | - | - | - | - |
| 6. Palipi | - | - | - | - | - | - |
| 7. Ronggur Nihuta | - | - | - | - | - | - |
| 8. Pangururan | - | - | - | - | - | - |
| 9. Simanindo | - | - | - | - | - | - |
| Kabupaten Samosir Samosir Regency | 615 | 7 715 | 0 | - | - | 0 |

Catatan/Note :-

Sumber/Source : BPS, Statistik Pertanian Hortikultura SPH-TBF/BPS-Statistics Indonesia, Agricultural Statistic for Horticulture SPH-TBF

Tabel 5.1.6 **Produksi Tanaman Biofarmaka Menurut Kecamatan dan Jenis Tanaman di Kabupaten Samosir (kg), 2019 and 2020**
Table 5.1.6 **Production of Medicinal Plants by Subdistrict and Kind of Plant in Samosir Regency (kg), 2019 and 2020**

| Kecamatan Subdistrict | Jahe Ginger | | | Laos/Lengkuas Galanga | | |
|--|----------------|------------------|----------|--------------------------|---------------|----------|
| | 2019 | 2020 | 2021 | 2019 | 2020 | 2021 |
| (1) | (2) | (3) | (4) | (5) | (6) | (7) |
| 1. Sianjur Mulamula | 5 500 | 6 000 | - | - | - | - |
| 2. Harian | 12 300 | 10 000 | - | - | 900 | - |
| 3. Sitiotio | 37 000 | 103 400 | - | - | - | - |
| 4. Onan Runggu | 19 300 | 7 540 | - | 3 100 | 4 300 | - |
| 5. Nainggolan | 2 400 | - | - | - | - | - |
| 6. Palipi | 1 300 | 1 000 | - | - | - | - |
| 7. Ronggur Nihuta | 25 000 | 22 500 | - | - | - | - |
| 8. Pangururan | 155 008 | 32 350 | - | 9 000 | 8 750 | - |
| 9. Simanindo | 165 000 | 1 420 600 | - | - | - | - |
| Kabupaten Samosir Samosir Regency | 422 808 | 1 603 390 | 0 | 12 100 | 13 950 | 0 |

Lanjutan Tabel/*Continued Table 5.1.6*

| Kecamatan <i>Subdistrict</i> | Kunyit <i>Turmeric</i> | | | Kencur <i>East Indian Galangal</i> | | |
|---|---------------------------|---------------|----------|---------------------------------------|----------|----------|
| | 2019 | 2020 | 2021 | 2019 | 2020 | 2021 |
| (1) | (8) | (9) | (10) | (11) | (12) | (13) |
| 1. Sianjur Mulamula | - | - | - | - | - | - |
| 2. Harian | 50 | 2 045 | - | - | - | - |
| 3. Siotio | - | 9 758 | - | - | - | - |
| 4. Onan Runggu | 1 250 | 2 000 | - | - | - | - |
| 5. Nainggolan | - | - | - | - | - | - |
| 6. Palipi | - | - | - | - | - | - |
| 7. Ronggur Nihuta | - | - | - | - | - | - |
| 8. Pangururan | - | - | - | - | - | - |
| 9. Simanindo | - | - | - | - | - | - |
| Kabupaten Samosir <i>Samosir Regency</i> | 1 300 | 13 803 | 0 | - | - | 0 |

Catatan/*Note* :-Sumber/*Source* : BPS, Statistik Pertanian Hortikultura SPH-TBF/BPS-Statistics Indonesia, *Agricultural Statistic for Horticulture SPH-TBF*

Tabel 5.1.7 **Luas Panen Tanaman Biofarmaka Menurut Jenis Tanaman di Kabupaten Samosir (m²), 2018–2021**
Harvested Area of Medicinal Plants by Kind of Plant in Samsoir Regency (m²), 2018–2021

| Jenis Tanaman Kind of Plants | 2018 | 2019 | 2020 | 2021 |
|--|---------|---------|---------|------|
| (1) | (2) | (3) | (4) | (5) |
| Dlingo/Dringo/ <i>Sweet Root/Calamus</i> | - | - | - | - |
| Jahe/ <i>Ginger</i> | 273 100 | 158 000 | 299 300 | - |
| Kapulaga/ <i>Java Cardamon</i> | - | - | - | - |
| Keji Beling/Kecibeling/ <i>Strobilanthes crisper</i> | - | - | - | - |
| Kencur/ <i>East Indian Galangal</i> | - | - | - | - |
| Kunyit/ <i>Turmeric</i> | 16 900 | 615 | 7 715 | - |
| Laos/Lengkuas/ <i>Galanga</i> | 2 300 | 4 000 | 6 000 | - |
| Lempuyang/ <i>Zingiber Aromaticum</i> | 200 | - | - | - |
| Lidah Buaya/ <i>Oliviera</i> | - | - | - | - |
| Mahkota Dewa/ <i>God's Crown</i> | - | - | - | - |
| Mengkudu/Pace/ <i>Indian Mulberry</i> | - | - | - | - |
| Sambiloto/ <i>King of Bitter</i> | - | - | - | - |
| Temuireng/ <i>Black Turmeric</i> | - | - | - | - |
| Temukunci/ <i>Chinese Keys</i> | - | - | - | - |
| Temulawak/ <i>Java Turmeric</i> | 150 | - | 650 | - |

Catatan/Note : -

Sumber/Source : BPS, Statistik Pertanian Hortikultura SPH-TBF/BPS-Statistics Indonesia, Agricultural Statistic for Horticulture SPH-TBF

Tabel 5.1.8 **Produksi Tanaman Biofarmaka Menurut Jenis Tanaman di Kabupaten Samosir (kg), 2018–2021**
Table 5.1.8 **Production of Medicinal Plants by Kind of Plant in Samosir Regency (kg), 2018–2021**

| Jenis Tanaman Kind of Plants | 2018 | 2019 | 2020 | 2021 |
|---|---------|---------|-----------|------|
| (1) | (2) | (3) | (4) | (5) |
| Dlingo/Dringo/ Sweet Root/ <i>Calamus</i> | - | - | - | - |
| Jahe/ <i>Ginger</i> | 587 000 | 422 808 | 1 603 390 | - |
| Kapulaga/ <i>Java Cardamon</i> | - | - | - | - |
| Keji Beling/Kecibeling/ <i>Strobilanthes crispera</i> | - | - | - | - |
| Kencur/ <i>East Indian Galangal</i> | - | - | - | - |
| Kunyit/ <i>Turmeric</i> | 20 060 | 1 300 | 13 803 | - |
| Laos/Lengkuas/ <i>Galanga</i> | 10 100 | 12 100 | 13 950 | - |
| Lempuyang/ <i>Zingiber Aromaticum</i> | 600 | - | - | - |
| Lidah Buaya/ <i>Oliviera</i> | - | - | - | - |
| Mahkota Dewa/ <i>God's Crown</i> | - | - | - | - |
| Mengkudu/Pace/ <i>Indian Mulberry</i> | - | - | - | - |
| Sambiloto/ <i>King of Bitter</i> | - | - | - | - |
| Temuireng/ <i>Black Turmeric</i> | - | - | - | - |
| Temukunci/ <i>Chinese Keys</i> | - | - | - | - |
| Temulawak/ <i>Java Turmeric</i> | 400 | - | 1 183 | - |

Catatan/Note : -

Sumber/Source : BPS, Statistik Pertanian Hortikultura SPH-TBF/BPS-Statistics Indonesia, Agricultural Statistic for Horticulture SPH-TBF

Tabel 5.1.9 Luas Panen Tanaman Hias Menurut Kecamatan dan Jenis Tanaman di Kabupaten Samosir (m²), 2019 and 2020
Table *Harvested Area of Ornamental Plants by Subdistrict and Kind of Plant in Samosir Regency (m²), 2019 and 2020*

| Kecamatan Subdistrict | Anggrek Orchid | | | Krisan Chrysantemum | | |
|--|-------------------|----------|----------|------------------------|----------|----------|
| | 2019 | 2020 | 2021 | 2019 | 2020 | 2021 |
| (1) | (2) | (3) | (4) | (5) | (6) | (7) |
| 1. Sianjur Mulamula | - | - | - | - | - | - |
| 2. Harian | - | - | - | - | - | - |
| 3. Sitiotio | - | - | - | - | - | - |
| 4. Onan Runggu | - | - | - | - | - | - |
| 5. Nainggolan | - | - | - | - | - | - |
| 6. Palipi | - | - | - | - | - | - |
| 7. Ronggur Nihuta | - | - | - | - | - | - |
| 8. Pangururan | - | - | - | - | - | - |
| 9. Simanindo | - | - | - | - | - | - |
| Kabupaten Samosir Samosir Regency | 0 | 0 | 0 | 0 | 0 | 0 |

Lanjutan Tabel/*Continued Table* 5.1.9

| Kecamatan <i>Subdistrict</i> | Sedap Malam <i>Tuberose</i> | | | Mawar <i>Rose</i> | | |
|---|--------------------------------|----------|----------|----------------------|----------|----------|
| | 2019 | 2020 | 2021 | 2019 | 2020 | 2021 |
| (1) | (8) | (9) | (10) | (11) | (12) | (13) |
| 1. Sianjur Mulamula | - | - | - | - | - | - |
| 2. Harian | - | - | - | - | - | - |
| 3. Sitiotio | - | - | - | - | - | - |
| 4. Onan Runggu | - | - | - | - | - | - |
| 5. Nainggolan | - | - | - | - | - | - |
| 6. Palipi | - | - | - | - | - | - |
| 7. Ronggur Nihuta | - | - | - | - | - | - |
| 8. Pangururan | - | - | - | - | - | - |
| 9. Simanindo | - | - | - | - | - | - |
| Kabupaten Samsir <i>Samsir Regency</i> | 0 | 0 | 0 | 0 | 0 | 0 |

Catatan/*Note* :-Sumber/*Source* : BPS, Statistik Pertanian Hortikultura SPH-TH/BPS-Statistics Indonesia, Agricultural Statistik for Horticulture SPH-TH

Tabel 5.1.10 **Produksi Tanaman Hias Menurut Kecamatan dan Jenis Tanaman di Kabupaten Samosir (tangkai), 2019-2021**
Production of Ornamental Plants by Subdistrict and Kind of Plant in Samosir Regency (stalks), 2019-2021

| Kecamatan Subdistrict | Anggrek Orchid | | | Krisan Chrysantemum | | |
|--|-------------------|----------|----------|------------------------|----------|----------|
| | 2019 | 2020 | 2021 | 2019 | 2020 | 2021 |
| (1) | (2) | (3) | (4) | (5) | (6) | (7) |
| 1. Sianjur Mulamula | - | - | - | - | - | - |
| 2. Harian | - | - | - | - | - | - |
| 3. Sitiotio | - | - | - | - | - | - |
| 4. Onan Runggu | - | - | - | - | - | - |
| 5. Nainggolan | - | - | - | - | - | - |
| 6. Palipi | - | - | - | - | - | - |
| 7. Ronggur Nihuta | - | - | - | - | - | - |
| 8. Pangururan | - | - | - | - | - | - |
| 9. Simanindo | - | - | - | - | - | - |
| Kabupaten Samosir Samosir Regency | 0 | 0 | 0 | 0 | 0 | 0 |

Lanjutan Tabel/*Continued Table* 5.1.10

| Kecamatan <i>Subdistrict</i> | Sedap Malam <i>Tuberose</i> | | | Mawar <i>Rose</i> | | |
|---|--------------------------------|----------|----------|----------------------|----------|----------|
| | 2019 | 2020 | 2021 | 2019 | 2020 | 2021 |
| (1) | (8) | (9) | (10) | (11) | (12) | (13) |
| 1. Sianjur Mulamula | - | - | - | - | - | - |
| 2. Harian | - | - | - | - | - | - |
| 3. Sitiotio | - | - | - | - | - | - |
| 4. Onan Runggu | - | - | - | - | - | - |
| 5. Nainggolan | - | - | - | - | - | - |
| 6. Palipi | - | - | - | - | - | - |
| 7. Ronggur Nihuta | - | - | - | - | - | - |
| 8. Pangururan | - | - | - | - | - | - |
| 9. Simanindo | - | - | - | - | - | - |
| Kabupaten Samsir <i>Samsir Regency</i> | 0 | 0 | 0 | 0 | 0 | 0 |

Catatan/*Note* :-Sumber/*Source* : BPS, Statistik Pertanian Hortikultura SPH-TH/BPS-Statistics Indonesia, *Agricultural Statistik for Horticulture SPH-TH*

Tabel 5.1.11 **Luas Panen Tanaman Hias Menurut Jenis Tanaman di Kabupaten Samosir (m²), 2017–2021**
Table 5.1.11 **Harvested Area of Ornamental Plants by Kind of Plant in Samosir Regency (m²), 2017–2021**

| Jenis Tanaman Kind of Plants | 2017 | 2018 | 2019 | 2020 | 2021 |
|---|------|------|------|------|------|
| (1) | (2) | (3) | (4) | (5) | (6) |
| <i>Adenium (Kamboja Jepang)/ Adenium obesum</i> | - | - | - | - | - |
| <i>Aglaonema/ Chinese evergreens</i> | - | - | - | - | - |
| <i>Anggrek/ Orchid</i> | - | - | - | - | - |
| <i>Anthurium Bunga/ Flamingo Lily Flower</i> | - | - | - | - | - |
| <i>Anthurium Daun/ Laceleaf</i> | - | - | - | - | - |
| <i>Anyelir/ Carnation</i> | - | - | - | - | - |
| <i>Caladium/ Heart of Jesus</i> | - | - | - | - | - |
| <i>Cordyline/ Cordyline</i> | - | - | - | - | - |
| <i>Diffenbachia/ Dumb canes</i> | - | - | - | - | - |
| <i>Dracaena/ Dracaena</i> | - | - | - | - | - |
| <i>Euphorbia/ Spurges</i> | - | - | - | - | - |
| <i>Gladiol/ Gladiol</i> | - | - | - | - | - |
| <i>Herbras/ Gerbera</i> | - | - | - | - | - |
| <i>Krisan/ Chrysantemum</i> | - | - | - | - | - |
| <i>Mawar/ Rose</i> | - | - | - | - | - |
| <i>Melati/ Jasmine</i> | - | - | - | - | - |
| <i>Monstera/ Swiss cheese plant</i> | - | - | - | - | - |
| <i>Pakis/ Fern</i> | - | - | - | - | - |
| <i>Palem/ Palm</i> | - | - | - | - | - |
| <i>Pedang-pedangan/ Sansevieria</i> | - | - | - | - | - |
| <i>Pisang–pisangan/ Heliconia</i> | - | - | - | - | - |
| <i>Philodendron/ Philodendron</i> | - | - | - | - | - |
| <i>Sedap Malam/ Tuberose</i> | - | - | - | - | - |
| <i>Soka/ Ixora</i> | - | - | - | - | - |

Catatan/Note :-

Sumber/Source : BPS, Statistik Pertanian Hortikultura SPH-TH/BPS-Statistics Indonesia, Agricultural Statistik for Horticulture SPH-TH

Tabel
Table 5.1.12

**Produksi Tanaman Hias Menurut Jenis Tanaman di
Kabupaten Samosir (tangkai), 2017–2021**
*Production of Ornamental Plants by Kind of Plant n Samosir
Regency (stalks), 2017–2021*

| Jenis Tanaman <i>Kind of Plants</i> | 2017 | 2018 | 2019 | 2020 | 2021 |
|---|------|------|------|------|------|
| (1) | (2) | (3) | (4) | (5) | (6) |
| <i>Adenium (Kamboja Jepang)/ Adenium obesum</i> | - | - | - | - | - |
| <i>Aglaonema/ Chinese evergreens</i> | - | - | - | - | - |
| <i>Anggrek/ Orchid</i> | - | - | - | - | - |
| <i>Anthurium Bunga/ Flamingo Lily Flower</i> | - | - | - | - | - |
| <i>Anthurium Daun/ Laceleaf</i> | - | - | - | - | - |
| <i>Anyelir/ Carnation</i> | - | - | - | - | - |
| <i>Caladium/ Heart of Jesus</i> | - | - | - | - | - |
| <i>Cordyline/ Cordyline</i> | - | - | - | - | - |
| <i>Diffenbachia/ Dumb canes</i> | - | - | - | - | - |
| <i>Dracaena/ Dracaena</i> | - | - | - | - | - |
| <i>Euphorbia/ Spurges</i> | - | - | - | - | - |
| <i>Gladiol/ Gladiol</i> | - | - | - | - | - |
| <i>Herbras/ Gerbera</i> | - | - | - | - | - |
| <i>Krisan/ Chrysantemum</i> | - | - | - | - | - |
| <i>Mawar/ Rose</i> | - | - | - | - | - |
| <i>Melati/ Jasmine</i> | - | - | - | - | - |
| <i>Monstera/ Swiss cheese plant</i> | - | - | - | - | - |
| <i>Pakis/ Fern</i> | - | - | - | - | - |
| <i>Palem/ Palm</i> | - | - | - | - | - |
| <i>Pedang-pedangan/ Sansevieria</i> | - | - | - | - | - |
| <i>Pisang–pisangan/ Heliconia</i> | - | - | - | - | - |
| <i>Philodendron/ Philodendron</i> | - | - | - | - | - |
| <i>Sedap Malam/ Tuberose</i> | - | - | - | - | - |
| <i>Soka/ Ixora</i> | - | - | - | - | - |

Catatan/Note :-

Sumber/Source : BPS, Statistik Pertanian Hortikultura SPH-TH/BPS-Statistics Indonesia, Agricultural Statistik for Horticulture SPH-TH

Tabel 5.1.13 **Produksi Buah-buahan Menurut Kecamatan dan Jenis Tanaman di Kabupaten Samosir (kuintal), 2019-2021**
Production of Fruits by Subdistrict and Kind of Plant in Samosir Regency (kuintal), 2019-2021

| Kecamatan Subdistrict | Mangga Mango | | | Durian Durian | | |
|--|-----------------|--------------|----------|------------------|--------------|----------|
| | 2019 | 2020 | 2021 | 2019 | 2020 | 2021 |
| (1) | (2) | (3) | (4) | (5) | (6) | (7) |
| 1. Sianjur Mulamula | - | 160 | - | - | 30 | - |
| 2. Harian | 100 | 550 | - | - | - | - |
| 3. Sitiotio | 122 | 100 | - | 230 | 40 | - |
| 4. Onan Runggu | 797 | 354 | - | 400 | 626 | - |
| 5. Nainggolan | 100 | 60 | - | 3 380 | 1 345 | - |
| 6. Palipi | 194 | 142 | - | 50 | 150 | - |
| 7. Ronggur Nihuta | - | - | - | - | - | - |
| 8. Pangururan | 500 | 244 | - | 122 | 18 | - |
| 9. Simanindo | 8 938 | 50 | - | 2 550 | 2 800 | - |
| Kabupaten Samosir Samosir Regency | 10 751 | 1 660 | 0 | 6 732 | 5 009 | 0 |

Lanjutan Tabel/*Continued Table* 5.1.13

| Kecamatan Subdistrict | Jeruk Siam Orange/Tangerine | | | Pisang Banana | | |
|--|--------------------------------|-----------|----------|------------------|--------------|----------|
| | 2019 | 2020 | 2021 | 2019 | 2020 | 2021 |
| (1) | (8) | (9) | (10) | (11) | (12) | (13) |
| 1. Sianjur Mulamula | - | - | - | 20 | 85 | - |
| 2. Harian | - | - | - | 62 | 232 | - |
| 3. Sitiotio | - | - | - | 640 | 250 | - |
| 4. Onan Runggu | - | - | - | 265 | 494 | - |
| 5. Nainggolan | - | 25 | - | 590 | 886 | - |
| 6. Palipi | - | - | - | 397 | 442 | - |
| 7. Ronggur Nihuta | - | - | - | 523 | 510 | - |
| 8. Pangururan | 40 | 46 | - | 246 | 157 | - |
| 9. Simanindo | - | - | - | - | - | - |
| Kabupaten Samosir Samosir Regency | 40 | 71 | 0 | 2 743 | 3 056 | 0 |

Lanjutan Tabel/*Continued Table* 5.1.13

| Kecamatan Subdistrict | Pepaya Papaya | | | Salak Snakefruit | | |
|--|------------------|--------------|----------|---------------------|----------|----------|
| | 2019 | 2020 | 2021 | 2019 | 2020 | 2021 |
| (1) | (14) | (15) | (16) | (17) | (18) | (19) |
| 1. Sianjur Mulamula | - | 13 | - | - | - | - |
| 2. Harian | 220 | 25 | - | - | - | - |
| 3. Sitiotio | 33 | 160 | - | - | - | - |
| 4. Onan Runggu | 20 | - | - | - | - | - |
| 5. Nainggolan | 28 | 81 | - | - | - | - |
| 6. Palipi | 19 | 13 | - | - | - | - |
| 7. Ronggur Nihuta | - | - | - | - | - | - |
| 8. Pangururan | 218 | 90 | - | - | - | - |
| 9. Simanindo | 6 161 | 5 675 | - | - | - | - |
| Kabupaten Samosir Samosir Regency | 2 743 | 6 057 | 0 | 0 | 0 | 0 |

Catatan/Note :-

Sumber/Source : BPS, Statistik Pertanian Hortikultura SPH-BST/BPS-Statistics Indonesia, Agricultural Statistic for Horticulture SPH-BST

Tabel
Table 5.1.14

**Produksi Buah-Buahan dan Sayuran Tahunan Menurut
Jenis Tanaman di Kabupaten Samosir (kuintal), 2017–
2021**
*Production of Annual Fruits and Vegetables by Kind of Plant
in Samosir Regency (quintal), 2017–2021*

| Jenis Tanaman Kind of Plants | 2017 | 2018 | 2019 | 2020 | 2021 |
|---|--------|-------|--------|--------|------|
| (1) | (2) | (3) | (4) | (5) | (6) |
| Buah–Buahan/Fruits: | | | | | |
| Alpukat/ <i>Avocado</i> | - | 8 612 | 11 972 | 37 339 | - |
| Anggur/ <i>Grape</i> | - | - | - | - | - |
| Apel/ <i>Apple</i> | - | - | - | - | - |
| Belimbing/ <i>Star Fruit</i> | - | - | - | - | - |
| Duku/Langsat/Kokosan/ <i>Duku</i> | - | - | - | - | - |
| Durian/ <i>Durian</i> | 5 103 | 3 715 | 6 732 | 5 009 | - |
| Jambu Air/ <i>Rose Apple</i> | - | 56 | 124 | 78 | - |
| Jambu Biji/ <i>Guava</i> | - | 2 124 | 631 | 392 | - |
| Jeruk Besar/ <i>Pomelo</i> | - | - | 903 | 541 | - |
| Jeruk Siam/Keprokl/ <i>Tangerine/Orange</i> | 145 | 176 | - | 71 | - |
| Jeruk/ <i>Orange (Tangerine + Pomelo)</i> | - | 176 | 40 | - | - |
| Mangga/ <i>Mango</i> | 10 706 | 8 771 | 10 751 | 1 660 | - |
| Manggis/ <i>Mangosteen</i> | - | - | - | - | - |
| Markisa/ <i>Marquisa</i> | - | 5 | 16 | 87 | - |
| Nangka/Cempedak/ <i>Jack Fruit</i> | - | 29 | 56 | 109 | - |
| Nenas/ <i>Pineapple</i> | - | 111 | 403 | 593 | - |
| Pepaya/ <i>Papaya</i> | 5 399 | 6 678 | 6 699 | 6 057 | - |
| Pisang/ <i>Banana</i> | 1 331 | 1 348 | 2 743 | 3 056 | - |
| Rambutan/ <i>Rambutan</i> | - | - | - | - | - |
| Salak/ <i>Salacca</i> | - | - | - | - | - |
| Sawo/Sapodilla/ <i>Star Apple</i> | - | 5 | 9 | 12 | - |
| Sirsak/ <i>Soursop</i> | - | 428 | 537 | 763 | - |
| Sukun/ <i>Bread Fruit</i> | - | - | - | - | - |
| Sayuran/Vegetables: | | | | | |
| Jengkol/ <i>Jengkol</i> | - | 573 | - | 416 | - |
| Melinjo/ <i>Melinjo</i> | - | - | - | - | - |
| Petai/ <i>Twisted Cluster Bean</i> | - | 418 | - | 307 | - |

Catatan/Note :-

Sumber/Source : BPS, Statistik Pertanian Hortikultura SPH-BST/BPS-Statistics Indonesia, *Agricultural Statistic for Horticulture SPH-BST*

**5.2 PERKEBUNAN
ESTATE CROPS**

Tabel 5.2.1 Luas Areal Tanaman Perkebunan Menurut Kecamatan dan Jenis Tanaman di Kabupaten Samosir (ha), 2019-2021
Planted Area of Estate Crops by Subdistrict and Type of Crops in Samosir Regency (ha), 2019-2021

| Kecamatan Subdistrict | Kelapa Sawit Oil Palm | | | Kelapa Coconut | | |
|--|--------------------------|----------|----------|-------------------|--------------|----------|
| | 2019 | 2020 | 2021 | 2019 | 2020 | 2021 |
| (1) | (2) | (3) | (4) | (5) | (6) | (7) |
| 1. Sianjur Mulamula | - | - | - | 3,00 | 3,10 | - |
| 2. Harian | - | - | - | 5,30 | 5,38 | - |
| 3. Sitiotio | - | - | - | 7,00 | 8,28 | - |
| 4. Onan Runggu | - | - | - | 2,00 | 6,48 | - |
| 5. Nainggolan | - | - | - | 2,10 | 3,42 | - |
| 6. Palipi | - | - | - | 13,40 | 12,70 | - |
| 7. Ronggur Nihuta | - | - | - | 0,00 | 0,00 | - |
| 8. Pangururan | - | - | - | 7,50 | 9,78 | - |
| 9. Simanindo | - | - | - | 1,00 | 4,86 | - |
| Kabupaten Samosir Samosir Regency | 0 | 0 | 0 | 41,30 | 54,00 | 0 |

Lanjutan Tabel/*Continued Table* 5.2.1

| Kecamatan Subdistrict | Karet Rubber | | | Kopi Coffee | | |
|---|-----------------|----------|----------|-----------------|-----------------|----------|
| | 2019 | 2020 | 2021 | 2019 | 2020 | 2021 |
| (1) | (8) | (9) | (10) | (11) | (12) | (13) |
| 1. Sianjur Mulamula | - | - | - | 427,50 | 438,50 | - |
| 2. Harian | - | - | - | 209,50 | 205,50 | - |
| 3. Sitiotio | - | - | - | 249,00 | 256,00 | - |
| 4. Onan Runggu | - | - | - | 322,40 | 333,20 | - |
| 5. Nainggolan | - | - | - | 368,50 | 370,50 | - |
| 6. Palipi | - | - | - | 709,87 | 751,00 | - |
| 7. Ronggur Nihuta | - | - | - | 1 582,70 | 1 587,00 | - |
| 8. Pangururan | - | - | - | 702,50 | 718,50 | - |
| 9. Simanindo | - | - | - | 533,60 | 535,90 | - |
| Kabupaten Samsir Samosir Regency | 0 | 0 | 0 | 5 105,57 | 5 196,10 | 0 |

Lanjutan Tabel/Continued Table 5.2.1

| Kecamatan Subdistrict | Kakao Cocoa | | | Tebu Sugar cane | | |
|---|----------------|---------------|----------|--------------------|----------|----------|
| | 2019 | 2020 | 2021 | 2019 | 2020 | 2021 |
| (1) | (14) | (15) | (16) | (17) | (18) | (19) |
| 1. Sianjur Mulamula | 5,60 | 5,60 | - | - | - | - |
| 2. Harian | 22,74 | 23,90 | - | - | - | - |
| 3. Silitio | 25,00 | 24,00 | - | - | - | - |
| 4. Onan Runggu | 22,35 | 23,15 | - | - | - | - |
| 5. Nainggolan | 27,00 | 28,90 | - | - | - | - |
| 6. Palipi | 33,30 | 23,30 | - | - | - | - |
| 7. Ronggur Nihuta | 1,00 | 1,00 | - | - | - | - |
| 8. Pangururan | 46,40 | 45,90 | - | - | - | - |
| 9. Simanindo | 37,94 | 43,15 | - | - | - | - |
| Kabupaten Samsir Samosir Regency | 221,33 | 218,90 | 0 | 0 | 0 | 0 |

Lanjutan Tabel/*Continued Table 5.2.1*

| Kecamatan Subdistrict | Teh Tea | | | Tembakau Tobacco | | |
|---|------------|----------|----------|---------------------|----------|----------|
| | 2019 | 2020 | 2021 | 2019 | 2020 | 2021 |
| (1) | (20) | (21) | (22) | (23) | (24) | (25) |
| 1. Sianjur Mulamula | - | - | - | - | - | - |
| 2. Harian | - | - | - | - | - | - |
| 3. Silitio | - | - | - | - | - | - |
| 4. Onan Runggu | - | - | - | - | - | - |
| 5. Nainggolan | - | - | - | - | - | - |
| 6. Palipi | - | - | - | - | - | - |
| 7. Ronggur Nihuta | - | - | - | - | - | - |
| 8. Pangururan | - | - | - | - | - | - |
| 9. Simanindo | - | - | - | - | - | - |
| Kabupaten Samsir Samosir Regency | 0 | 0 | 0 | 0 | 0 | 0 |

Catatan/Note :-

Sumber/Source : Dinas Pertanian, Perikanan, dan Peternakan Kabupaten Samsir/Agriculture, Fishery and Livestock Office of Samsir Regency

Tabel
Table 5.2.2

Produksi Perkebunan Menurut Kecamatan dan Jenis Tanaman di Kabupaten Samosir (ton), 2019-2021
Production of Estate by Subdistrict and Type of Crops in Samosir Regency (ton), 2019-2021

| Kecamatan Subdistrict | Kelapa Sawit Oil Palm | | | Kelapa Coconut | | |
|--|--------------------------|----------|----------|-------------------|--------------|----------|
| | 2019 | 2020 | 2021 | 2019 | 2020 | 2021 |
| (1) | (2) | (3) | (4) | (5) | (6) | (7) |
| 1. Sianjur Mulamula | - | - | - | 1 051,00 | 1,68 | - |
| 2. Harian | - | - | - | 2 353,00 | 3,46 | - |
| 3. Siotio | - | - | - | 2 870,00 | 5,67 | - |
| 4. Onan Runggu | - | - | - | 0,00 | 1,98 | - |
| 5. Nainggolan | - | - | - | 1 292,00 | 1,86 | - |
| 6. Palipi | - | - | - | 7 029,00 | 12,77 | - |
| 7. Ronggur Nihuta | - | - | - | 0,00 | 0,00 | - |
| 8. Pangururan | - | - | - | 4 803,00 | 6,99 | - |
| 9. Simanindo | - | - | - | 500,00 | 1,11 | - |
| Kabupaten Samosir Samosir Regency | 0 | 0 | 0 | 19,89 | 35,54 | 0 |

Lanjutan Tabel/*Continued Table 5.2.2*

| Kecamatan Subdistrict | Karet Rubber | | | Kopi Coffee | | |
|--|-----------------|----------|----------|-----------------|---------------|----------|
| | 2019 | 2020 | 2021 | 2019 | 2020 | 2021 |
| (1) | (8) | (9) | (10) | (11) | (12) | (13) |
| 1. Sianjur Mulamula | - | - | - | 296,67 | 210,50 | - |
| 2. Harian | - | - | - | 129,39 | 90,62 | - |
| 3. Silitio | - | - | - | 262,14 | 185,27 | - |
| 4. Onan Runggu | - | - | - | 287,79 | 207,08 | - |
| 5. Nainggolan | - | - | - | 328,96 | 233,28 | - |
| 6. Palipi | - | - | - | 612,97 | 445,97 | - |
| 7. Ronggur Nihuta | - | - | - | 1 492,58 | 1 046,22 | - |
| 8. Pangururan | - | - | - | 564,50 | 394,93 | - |
| 9. Simanindo | - | - | - | 302,69 | 214,02 | - |
| Kabupaten Samosir Samosir Regency | 0 | 0 | 0 | 4 277,69 | 221,33 | 0 |

Lanjutan Tabel/Continued Table 5.2.2

| Kecamatan Subdistrict | Kakao Cocoa | | | Tebu Sugar cane | | |
|--|----------------|---------------|----------|--------------------|----------|----------|
| | 2019 | 2020 | 2021 | 2019 | 2020 | 2021 |
| (1) | (14) | (15) | (16) | (17) | (18) | (19) |
| 1. Sianjur Mulamula | 2,91 | 2,19 | - | - | - | - |
| 2. Harian | 10,79 | 10,00 | - | - | - | - |
| 3. Silitio | 10,79 | 10,79 | - | - | - | - |
| 4. Onan Runggu | 22,66 | 13,57 | - | - | - | - |
| 5. Nainggolan | 15,34 | 13,29 | - | - | - | - |
| 6. Palipi | 12,73 | 14,26 | - | - | - | - |
| 7. Ronggur Nihuta | 0,00 | 0,00 | - | - | - | - |
| 8. Pangururan | 21,53 | 21,53 | - | - | - | - |
| 9. Simanindo | 18,94 | 17,87 | - | - | - | - |
| Kabupaten Samosir Samosir Regency | 122,73 | 103,50 | 0 | 0 | 0 | 0 |

Lanjutan Tabel/*Continued Table* 5.2.2

| Kecamatan <i>Subdistrict</i> | Teh <i>Tea</i> | | | Tembakau <i>Tobacco</i> | | |
|---|-------------------|----------|----------|----------------------------|----------|----------|
| | 2019 | 2020 | 2021 | 2019 | 2020 | 2021 |
| (1) | (20) | (21) | (22) | (23) | (24) | (25) |
| 1. Sianjur Mulamula | - | - | - | - | - | - |
| 2. Harian | - | - | - | - | - | - |
| 3. Sitiotio | - | - | - | - | - | - |
| 4. Onan Runggu | - | - | - | - | - | - |
| 5. Nainggolan | - | - | - | - | - | - |
| 6. Palipi | - | - | - | - | - | - |
| 7. Ronggur Nihuta | - | - | - | - | - | - |
| 8. Pangururan | - | - | - | - | - | - |
| 9. Simanindo | - | - | - | - | - | - |
| Kabupaten Samosir <i>Samosir Regency</i> | 0 | 0 | 0 | 0 | 0 | 0 |

Catatan/*Note* :-Sumber/*Source* : Dinas Pertanian, Perikanan, dan Peternakan Kabupaten Samosir/*Agriculture, Fishery and Livestock Office of Samosir Regency*

06

INDUSTRI, PERTAMBANGAN, DAN ENERGI INDUSTRY, MINING, AND ENERGY

Banyaknya daya listrik (VA) tersambung pada PT. PLN di kabupaten Samosir tahun 2021

38.301.322 KVA.



Jumlah air yang disalurkan PDAM Samosir selama tahun 2021 sebanyak

1.110.579 m.³

PELANGGAN AIR PDAM

4.776



PENJELASAN TEKNIS

1. Pelanggan adalah individu atau kelompok, baik rumah tangga, perusahaan atau institusi nonprofit yang membeli air bersih dari perusahaan air bersih.

2. Air disalurkan adalah volume air bersih dari perusahaan air bersih.

3. Kapasitas listrik terpasang adalah total kapasitas dari seluruh mesin pembangkit listrik yang dioperasikan.

4. Listrik yang dibangkitkan adalah jumlah listrik yang dibangkitkan oleh seluruh mesin pembangkit listrik dan dinyatakan dalam satuan dasar Watt hours.

5. Jumlah listrik/air bersih yang terjual/didistribusikan adalah banyaknya listrik/airbersih yang disalurkan kepada para pelanggan.

TECHNICAL NOTES

1. Customers are individuals or groups, whether household, company or non profit institutions that buy water MINING AND ENERGY Tapanuli Utara Regency in Figures 2020154 supply from water supply establishment.

2. Distributed water is the volume of water supply from water supply establishment.

3. Installed electricity capacity is the total capacity of all operated power plants machines.

4. Electricity generated is the amount of electricity generated by all power plant engine in Watt hours standard unit.

5. Sold/distributed electricity/cleaned water is total electricity/cleaned water distributed to customers.

ULASAN**DESCRIPTION****6.1. Listrik**

Berdasarkan data dari PT. PLN (Persero) Ranting Pangururan, pelanggan energi listrik PLN di Kabupaten Samosir pada tahun 2021 mengalami peningkatan, yaitu dari 34.425 pelanggan pada tahun 2020 menjadi 36.386 pelanggan pada tahun 2021. Jumlah pelanggan listrik terbanyak adalah pada kategori rumah tangga yakni sebanyak 33.827 pelanggan, sedangkan terkecil adalah pada kategori industri yakni sebanyak 6 pelanggan.

Pada tahun 2021, PT. PLN (Persero) ULP Pangururan memproduksi listrik sebesar 4.056.832 KWh yang terdiri dari listrik yang terjual sebanyak 3.817.746 KWh, yang dipakai sendiri sebanyak 66.404 KWh, dan yang susut/hilang sebanyak 172.682 KWh.

6.2. Air Minum

Berdasarkan data dari PDAM Tirtanadi Cabang Samosir, jumlah pelanggan air bersih di Kabupaten Samosir selama tahun 2021 adalah 4.776 pelanggan dan jumlah air yang disalurkan oleh PDAM Tirtanadi Cabang Samosir adalah sebanyak 1.110.579 m³. Akan tetapi, PDAM Tirtanadi Cabang Samosir melakukan pelayanan hanya pada Kecamatan Pangururan dan Simanindo.

6.1. Electricity

Based on data from PT. PLN (Persero) Sub Branch of Pangururan, numbers of PLN electricity customers in Samosir Regency increased from 34.425 customers in 2019 to 36.386 customers in 2021. By category of customer, the highest number of PLN electricity customer was household (33.827 customers) and the lowest was industry (6 customers).

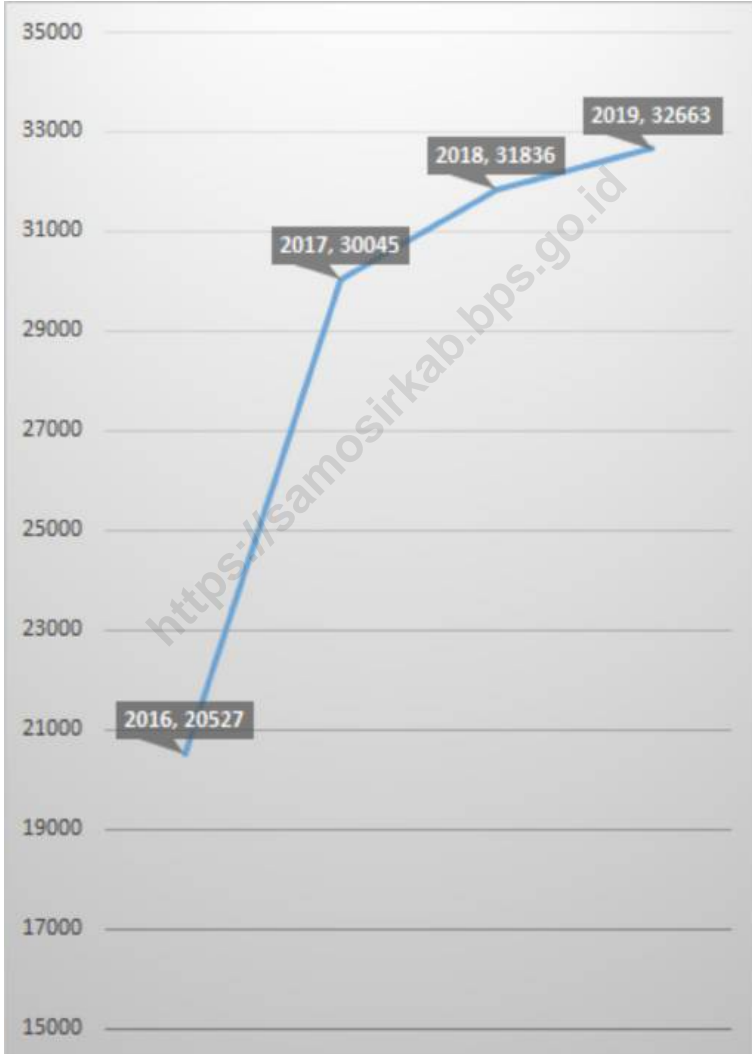
In 2021, the electricity production of PT. PLN (Persero) Sub Branch Pangururan was 3.613.184 KWh that consisted of 3.817.746 KWh of sold electricity, 66.404 KWh of own used electricity, and 172.682 KWh of shrinkage or lost electricity.

6.2. Drinking Water

Based on data from PDAM Tirtanadi Branch of Samosir, number of water customers in Samosir Regency in 2021 was 4.776 customers and the total of water distributed by PDAM Tirtanadi Branch of Samosir equaled to 1.110.579 m³. However, PDAM Tirtanadi Cabang Samosir only give service to Pangururan and Simanindo subregency.

Gambar 6.1
Figures

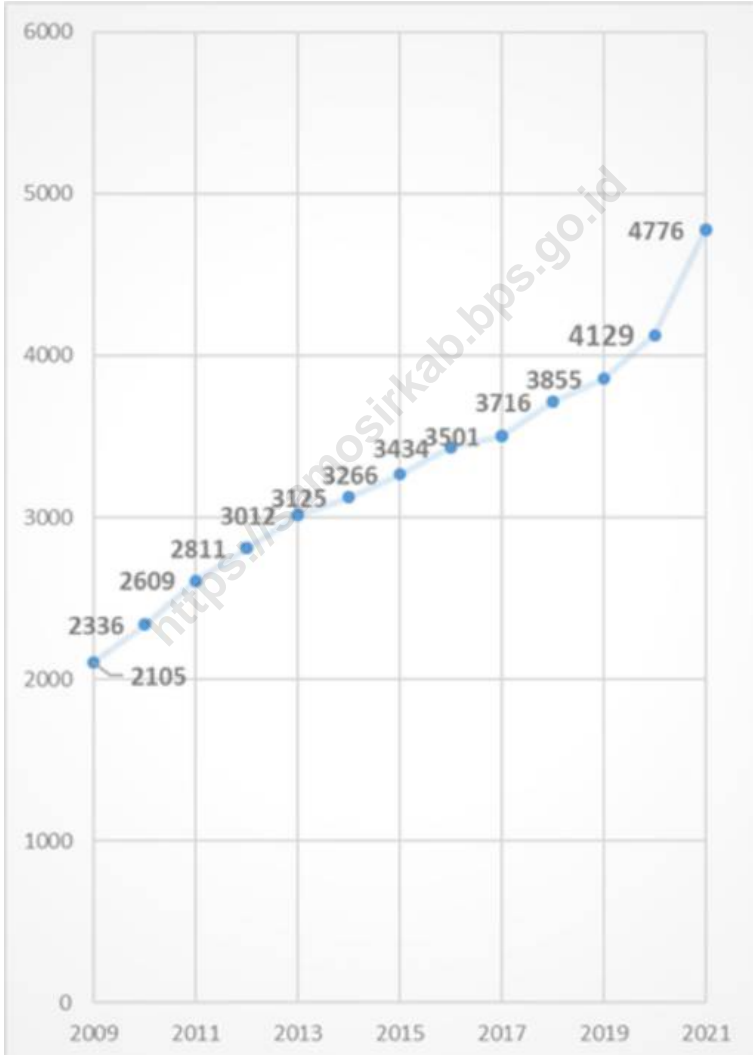
Jumlah Pelanggan Listrik Menurut Kecamatan di Kabupaten Samosir, 2016-2019
Number of Electricity Customers by Subdistrict in Samosir Regency, 2016-2019



Sumber/Source : PT. PLN (Persero) ULP Pangururan/PT. PLN (Persero) Sub Branch of Pangururan

Gambar 6.2
Figures

Jumlah Pelanggan dan Air yang Disalurkan Menurut Tahun di Kabupaten Samosir, 2009-2020
Number of Customers and Distributed Water by Year in Samosir Regency, 2009-2020



Sumber/Source : PDAM Tirtanadi Cabang Samosir/ PDAM Tirtanadi Branch of Samosir

Tabel
Table 6.1**Daya Terpasang, Produksi, dan Distribusi Listrik PT.PLN (Persero) pada Cabang/Ranting PLN Menurut Kecamatan di Kabupaten Samosir (Desember), 2019-2021**
Installed Electricity Power, Production, and Distribution of PT. PLN (Persero) at PLN Branch by Subdistrict in Samosir Regency (Desember), 2019-2021

| Daya Terpasang, Produksi Listrik, Listrik Terjual, Dipakai Sendiri, dan Susut/ Hilang <i>Installed Electricity, Power Electricity, Production Electricity, Sold Own Used, and Shrinkage/ Lost</i> | | Tahun/Year | | |
|--|---|------------|------------|------------|
| | | 2019 | 2020 | 2021 |
| (1) | | (2) | (3) | (4) |
| 1. | Daya Terpasang/ <i>Installed Electricity Power (VA)</i> | 31 375 736 | 33 581 336 | 36 865 636 |
| 2. | Produksi Listrik/ <i>Electricity Production (KWh)</i> | 3 613 184 | 3 872 258 | 4 056 832 |
| 3. | Listrik Terjual/ <i>Electricity Sold (KWh)</i> | 3 304 685 | 3 651 916 | 3 817 746 |
| 4. | Dipakai Sendiri/ <i>Own Used (KWh)</i> | 57 470 | 65 616 | 66 404 |
| 5. | Susut/ Hilang/ <i>Shrinkage/ Lost (KWh)</i> | 303 837 | 154 726 | 172 682 |

Catatan/Note : -

Sumber/Source : PT. PLN (Persero) ULP Pangururan/PT. PLN (Persero) Sub Branch of Pangururan

Tabel
Table 6.2**Jumlah Pelanggan Listrik Menurut Kecamatan di
Kabupaten Samosir, 2016–2021**
**Number of Electricity Customers by Subdistrict in Samosir
Regency, 2016–2021**

| Kecamatan Subdistrict | Tahun/Year | | | | | |
|--|---------------|---------------|---------------|---------------|-----------|-----------|
| | 2016 | 2017 | 2018 | 2019 | 2020 | 2021 |
| (1) | (2) | (3) | (4) | (5) | (6) | (7) |
| 1. Sianjur Mulamula | 1 529 | 1 494 | 1 581 | 1 607 | NA | NA |
| 2. Harian | 415 | 543 | 617 | 674 | NA | NA |
| 3. Sitiotio | 1 541 | 1 141 | 1 241 | 1 286 | NA | NA |
| 4. Onan Runggu | 2 191 | 2 514 | 2 669 | 2 761 | NA | NA |
| 5. Nainggolan | 2 197 | 3 556 | 3 703 | 3 765 | NA | NA |
| 6. Palipi | 2 705 | 3 970 | 4 239 | 4 367 | NA | NA |
| 7. Ronggur Nihuta | 1 322 | 2 282 | 2 391 | 2 445 | NA | NA |
| 8. Pangururan | 6 209 | 9 610 | 10 149 | 10 397 | NA | NA |
| 9. Simanindo | 3 947 | 4 935 | 5 246 | 5 361 | NA | NA |
| Kabupaten Samosir Samosir Regency | 20 527 | 30 045 | 31 836 | 32 663 | NA | NA |

Catatan/Note : -

Sumber/Source : PT. PLN (Persero) ULP Pangururan/PT. PLN (Persero) Sub Branch of Pangururan

Tabel
Table 6.3

Banyaknya Pelanggan Energi Listrik Pada PT. PLN (Persero) ULP Pangururan Menurut Kategori Pelanggan (pelanggan), 2014-2021
Number of Electricity Energy Customersthat Registered at PT. PLN (Persero) Sub Branch of Pangururan by Category of Customer (customers), 2014-2021

| Kategori Pelanggan Category of Customer | Tahun/Year | | | | | | | |
|--|---------------|---------------|---------------|---------------|---------------|---------------|---------------|---------------|
| | 2014 | 2015 | 2016 | 2017 | 2018 | 2019 | 2020 | 2021 |
| (1) | (2) | (3) | (4) | (5) | (6) | (7) | (8) | (9) |
| 1 RumahTangga/Household | 26 175 | 27 006 | 27 754 | 28 296 | 30 188 | 30 813 | 31 958 | 33 827 |
| 2 Komersil/Commercial | 304 | 310 | 336 | 374 | 399 | 409 | 444 | 478 |
| 3 Industri/Industry | 3 | 3 | 3 | 5 | 5 | 5 | 5 | 6 |
| 4 Sosial/Social | 865 | 878 | 897 | 893 | 909 | 911 | 922 | 943 |
| 5 Pemerintah/Government | 427 | 452 | 468 | 477 | 532 | 537 | 548 | 566 |
| - P1 | 153 | 178 | 194 | 201 | 232 | 235 | 244 | 252 |
| - P2 | - | - | - | - | - | - | - | - |
| - P3 | 274 | 274 | 274 | 276 | 200 | 302 | 304 | 314 |
| Jumlah/Total | 27 774 | 28 649 | 29 458 | 30 522 | 32 075 | 33 212 | 34 425 | 36 386 |

Catatan/Note :-

Sumber/Source : PT. PLN (Persero) ULP Pangururan/PT. PLN (Persero) Sub Branch of Pangururan

Tabel
Table 6.4

Banyaknya Daya Listrik (VA) Tersambung Pada PT. PLN (Persero) ULP Pangururan Menurut Kategori Pelanggan (VA), 2016-2021
Total of Connected Power that Registered at PT. PLN (Persero) Sub Branch of Pangururan by Category of Customer (KVA), 2016-2021

| Kategori Pelanggan Category of Customer | Tahun/Year | | | | | |
|--|-------------------|-------------------|-------------------|-------------------|-------------------|-------------------|
| | 2016 | 2017 | 2018 | 2019 | 2020 | 2021 |
| (1) | (2) | (3) | (4) | (5) | (6) | (7) |
| 1 RumahTangga/Household | 19 345 550 | 20 571 600 | 23 042 450 | 23 847 050 | 25 553 450 | 28 035 800 |
| 2 Komersil/Commercial | 2 356 900 | 3 051 700 | 3 314 250 | 3 651 550 | 3 982 900 | 4 499 700 |
| 3 Industri/Industry | 67 100 | 704 600 | 704 600 | 704 600 | 704 600 | 708 600 |
| 4 Sosial/Social | 1 234 500 | 1 255 000 | 1 568 000 | 1 591 200 | 1 637 650 | 1 746 850 |
| 5 Pemerintah/Government | 1 126 321 | 1 156 291 | 1 324 086 | 1 361 336 | 1 482 736 | 1 655 186 |
| - P1 | 536 400 | 601 850 | 686 350 | 706 800 | 763 200 | 908 500 |
| - P2 | - | - | - | - | - | - |
| - P3 | 589 921 | 554 441 | 104 000 | 654 536 | 719 536 | 746 686 |
| Jumlah/Total | 24 130 371 | 26 739 190 | 29 983 386 | 31 927 072 | 34 844 072 | 38 301 322 |

Catatan/Note :-

Sumber/Source : PT. PLN (Persero) ULP Pangururan/PT. PLN (Persero) Sub Branch of Pangururan

Tabel
Table 6.5**Nilai Penjualan Energi Listrik Pada PT. PLN (Persero) ULP
Pangururan Menurut Kategori Pelanggan (juta rupiah),
2016-2021****Value of Electricity Energy Sale that Registered at PT.
PLN (Persero) Sub Branch of Pangururan by Category of
Customer (million rupiahs), 2016-2021**

| Kategori Pelanggan Category of Customer | Tahun/Year | | | | | |
|--|------------------|-----------------|------------------|------------------|------------------|------------------|
| | 2016 | 2017 | 2018 | 2019 | 2020 | 2021 |
| (1) | (2) | (3) | (4) | (5) | (6) | (7) |
| 1 RumahTangga/Household | 9 900,51 | 1 588,98 | 22 828,43 | 22 828,43 | 19 912,23 | 10 345,68 |
| 2 Komersil/Commercial | 4 467,32 | 524,76 | 6 831,13 | 6 831,13 | 7 067,85 | 3 704,90 |
| 3 Industri/Industry | 65,64 | 31,35 | 377,36 | 377,36 | 434,79 | 197,84 |
| 4 Sosial/Social | 858,19 | 101,26 | 1 126,05 | 1 251,90 | 1 182,78 | 516,43 |
| 5 Pemerintah/Government | 4 189,38 | 389,07 | 3 740,28 | 3 447,09 | 3 493,20 | 1 547,44 |
| - P1 | 462,47 | 66,82 | 731,72 | 816,34 | 825,67 | 450,18 |
| - P2 | - | - | - | - | - | - |
| - P3 | 3 726,91 | 322,26 | 3 008,56 | 2 630,75 | 2 667,53 | 1 124,27 |
| Jumlah/Total | 23 670,42 | 3 024,50 | 33 051,81 | 34 779,11 | 32 149,71 | 17 913,27 |

Catatan/Note : -

Sumber/Source : PT. PLN (Persero) ULP Pangururan/PT. PLN (Persero) Sub Branch of Pangururan

Tabel
Table 6.6

Panjang Jaringan Listrik PT. PLN (Persero) Menurut Jenis Jaringan di Kabupaten Samosir, 2015-2021
Length of Electricity Network of PT. PLN (Persero) by Type of Network in Samosir Regency, 2015-2021

| Kategori Pelanggan <i>Category of Customer</i> | Tahun/Year | | | | | | |
|---|------------|---------|------|---------|---------|---------|---------|
| | 2015 | 2016 | 2017 | 2018 | 2019 | 2020 | 2021 |
| (1) | (2) | (3) | (4) | (5) | (6) | (7) | (8) |
| 1 JTM (KMS) | 506,419 | 524,809 | NA | 524,855 | 618,811 | 620,948 | 621,294 |
| 2 JTR (KMS) | 718,843 | 718,843 | NA | 719,945 | 812,051 | 813,838 | 813,838 |
| 3 Trafo (unit) | 424 | 437 | NA | 440 | 466 | 483 | 484 |
| 4 Kapasitas Trafo Distribusi (KVA) | 16 784 | 17 958 | NA | 17 962 | 21 303 | 22 203 | 21 952 |

Catatan/Note : -

Sumber/Source : PT. PLN (Persero) ULP Pangururan/PT. PLN (Persero) Sub Branch of Pangururan

Tabel
Table 6.7**Jumlah Pelanggan dan Air yang Disalurkan Menurut Tahun di Kabupaten Samosir, 2021**
Number of Customers and Distributed Water by Year in Samosir Regency, 2021

| Tahun Year | Pelanggan Number of Customers | Air Disalurkan Distributed Water (m ³) | Nilai Value (Rp. 000) |
|---------------|----------------------------------|--|-----------------------------|
| (1) | (2) | (3) | (4) |
| 2009 | 2 105 | 625 368 | 694 870 |
| 2010 | 2 336 | 663 752 | 1 104 392 |
| 2011 | 2 609 | 691 998 | 1 234 170 |
| 2012 | 2 811 | 782 083 | 1 442 312 |
| 2013 | 3 012 | 785 977 | 1 439 616 |
| 2014 | 3 125 | 828 913 | 1 540 868 |
| 2015 | 3 266 | 852 042 | 2 587 000 |
| 2016 | 3 434 | 874 172 | 2 969 285 |
| 2017 | 3 501 | 871 002 | 2 937 977 |
| 2018 | 3 716 | 923 085 | 3 141 058 |
| 2019 | 3 855 | 1 019 098 | 3 530 248 |
| 2020 | 4 129 | 1 046 874 | 3 654 259 |
| 2021 | 4 776 | 1 110 579 | 3 878 558 |

Catatan/Note : -

Sumber/Source : PDAM Tirtanadi Cabang Samosir/ PDAM Tirtanadi Branch of Samosir

Tabel
Table 6.8**Banyaknya Desa/Kelurahan yang Dialiri Air Minum PDAM Tirtanadi Cabang Samsosir dan Banyaknya Pelanggan Menurut Kecamatan, 2021**
Number of Villages and Customers Served by PDAM Tirtanadi Branch of Samsosir by Subdistrict, 2021

| Kecamatan Subdistrict | Desa Village | Kelurahan Village | Banyaknya Pelanggan Total Customer |
|--|-----------------|----------------------|---------------------------------------|
| (1) | (2) | (3) | (4) |
| 1. Sianjur Mulamula | - | - | - |
| 2. Harian | - | - | - |
| 3. Siotio | - | - | - |
| 4. Onan Runggu | - | - | - |
| 5. Nainggolan | - | - | - |
| 6. Palipi | - | - | - |
| 7. Ronggur Nihuta | - | - | - |
| 8. Pangururan | 16 | 3 | 4 425 |
| 9. Simanindo | 4 | - | 351 |
| Kabupaten Samsosir Samsosir Regency | 20 | 3 | 4 776 |
| 2020 | 20 | 3 | 4 129 |
| 2019 | 16 | 3 | 3 855 |
| 2018 | 16 | 3 | 3 716 |

Catatan/Note :-

Sumber/Source : PDAM Tirtanadi Cabang Samsosir/ PDAM Tirtanadi Branch of Samsosir

Tabel
Table 6.9

Banyaknya Pelanggan, Air Minum yang Disalurkan, dan Nilai pada PDAM Tirtanadi Cabang Samosir Menurut Kategori Pelanggan, 2021
Number of Customers, Volume, and Value of Drinking Water Distributed by PDAM Tirtanadi Branch of Samosir by Category of Customer, 2021

| Kategori Pelanggan Category of Costumer | Banyaknya Pelanggan/ Number of Costumer | Banyaknya Air Minum yang Disalurkan/ Volume of Distributed Drinking Water (m3) | Nilai/Value (Rp.000) |
|--|--|---|----------------------|
| (1) | (2) | (3) | (4) |
| A. Sosial/Social | | | |
| - Ledeng umum, kamar mandi umum, WC umum/ Public facilities | 41 | 19 071 | 14 112 |
| - Yayasan sosial, sekolah negeri/ swasta, panti asuhan, rumah ibadah, rumah sakit pemerintah, organisasi pemerintah/partai politik/social poundation, state/private school, orphan, house of pray, state hospital, government organization/politic party | 32 | 20 519 | 27 358 |
| B. Non Niaga/Non Commercial | | | |
| - Rumah tangga/Household | 3 832 | 762 015 | 2 632 113 |
| - Sarana dan Instansi Pemerintah/TNI-POLRI/ Government Office and Military-Police facilities | 77 | 93 737 | 357 121 |
| C. Niaga/Commercial | | | |
| - Niaga Kecil/Small scale commercial | 666 | 172 109 | 651 894 |
| - Niaga Besar/Large scale commercial | 128 | 43 128 | 195 958 |
| D. Industri/Industry | | | |
| - Industri Kecil/Small scale industry | - | - | - |
| - Industri Besar/Large scale industry | - | - | - |
| E. Khusus/Special | | | |
| - Pelabuhan laut, Bandara, Mobil tangki dan Sejenisnya/Port, Air Port, Tank Mobile and alike | - | - | - |
| Jumlah/Total | 4 776 | 1 110 579 | 3 878 556 |
| 2020 | 4 129 | 1 046 874 | 3 654 256 |
| 2019 | 3 855 | 1 019 098 | 3 530 245 |
| 2018 | 3 693 | 923 085 | 3 141 056 |
| 2017 | 3 501 | 871 02 | 2 937 976 |
| 2016 | 3 434 | 874 172 | 2 969 285 |
| 2015 | 3 266 | 852 042 | 2 586 996 |

Catatan/Note :-

Sumber/Source : PDAM Tirtanadi Cabang Samosir/ PDAM Tirtanadi Branch of Samosir

Tabel
Table 6.10

Perkembangan Banyaknya Pelanggan Air Minum Menurut Kategori Pelanggan pada PDAM Tirtanadi Cabang Samosir, 2015-2021
Growth of Number of Customers of Drinking Water by Category of Customer Registered at PDAM Tirtanadi Branch of Samosir, 2015-2021

| Kategori Pelanggan <i>Category of Customer</i> | Tahun/Year | | | | | | |
|--|--------------|--------------|--------------|--------------|--------------|--------------|--------------|
| | 2015 | 2016 | 2017 | 2018 | 2019 | 2020 | 2021 |
| (1) | (2) | (3) | (4) | (5) | (6) | (7) | (8) |
| A. Sosial/ <i>Social</i> | 41 | 43 | 43 | 45 | 47 | 60 | 73 |
| - Ledeng umum, kamar mandi umum, WC umum/ <i>Public facilities</i> | 22 | 22 | 22 | 23 | 24 | 32 | 41 |
| - Yayasan sosial, sekolah negeri/ swasta, panti asuhan, rumah ibadah, rumah sakit pemerintah, organisasi pemerintah/partai politik/ <i>social poundation, state/private school, orphan, house of pray, state hospital, government organization/politic party</i> | 19 | 21 | 21 | 22 | 23 | 28 | 32 |
| B. Non Niaga/ <i>Non Commercial</i> | 2 629 | 2 786 | 2 843 | 2 999 | 3 119 | 3 372 | 3 909 |
| - Rumah tangga/ <i>Household</i> | 2 573 | 2 718 | 2 774 | 2 931 | 3 052 | 3 302 | 3 832 |
| - Sarana dan Instansi Pemerintah/TNI-POLRI/ <i>Government Office and Military-Police facilities</i> | 56 | 68 | 69 | 68 | 67 | 70 | 77 |
| C. Niaga/ <i>Commercial</i> | 596 | 605 | 615 | 672 | 689 | 697 | 794 |
| - Niaga Kecil/ <i>Small scale commercial</i> | 481 | 498 | 512 | 554 | 569 | 580 | 666 |
| - Niaga Besar/ <i>Large scale commercial</i> | 115 | 107 | 103 | 118 | 120 | 117 | 128 |
| D. Industri/ <i>Industry</i> | - | - | - | - | - | - | - |
| - Industri Kecil/ <i>Small scale industry</i> | - | - | - | - | - | - | - |
| - Industri Besar/ <i>Large scale industry</i> | - | - | - | - | - | - | - |
| E. Khusus/ <i>Special</i> | - | - | - | - | - | - | - |
| - Pelabuhan laut, Bandara, Mobil tangki dan Sejenisnya/ <i>Port, Air Port, Tank Mobile and alike</i> | - | - | - | - | - | - | - |
| Jumlah/Total | 3 266 | 3 434 | 3 501 | 3 716 | 3 855 | 4 129 | 4 776 |

Catatan/Note :-

Sumber/Source : PDAM Tirtanadi Cabang Samosir/ PDAM Tirtanadi Branch of Samosir

Tabel
Table 6.11

Perkembangan Banyaknya Air Minum yang disalurkan oleh PDAM Tirtanadi Cabang Samosir Menurut Kategori Pelanggan (m3), 2016-2021
Growth of Volume of Drinking Water Distributed by PDAM Tirtanadi Branch of Samosir by Category of Customer (m3), 2016-2021

| Kategori Pelanggan Category of Costumer | Tahun/Year | | | | | |
|--|----------------|----------------|----------------|------------------|------------------|------------------|
| | 2016 | 2017 | 2018 | 2019 | 2020 | 2021 |
| (1) | (2) | (3) | (4) | (5) | (6) | (7) |
| A. Sosial/Social | 44 661 | 41 385 | 41 500 | 49 343 | 40 862 | 39 590 |
| - Ledeng umum, kamar mandi umum, WC umum/Public facilities | 11 755 | 9 849 | 8 777 | 12 019 | 14 535 | 19 071 |
| - Yayasan sosial, sekolah negeri/swasta, panti asuhan, rumah ibadah, rumah sakit pemerintah, organisasi pemerintah/partai politik/social poudation, state/private school, orphan, house of pray, state hospital, government organization/politic party | 32 906 | 31 536 | 32 723 | 37 324 | 26 327 | 20 519 |
| B. Non Niaga/Non Commercial | 656 724 | 659 329 | 696 462 | 763 346 | 799 505 | 885 752 |
| - Rumah tangga/Household | 572 822 | 578 722 | 613 262 | 661 190 | 698 595 | 762 015 |
| - Sarana dan Instansi Pemerintah/TNI-POLRI/Government Office and Military-Police facilities | 83 902 | 80 607 | 83 200 | 102 156 | 100 910 | 93 737 |
| C. Niaga/Commercial | 172 787 | 170 288 | 185 123 | 206 409 | 206 507 | 215 237 |
| - Niaga Kecil/Small scale commercial | 139 639 | 139 023 | 150 098 | 165 692 | 167 444 | 172 109 |
| - Niaga Besar/Large scale commercial | 33 148 | 31 265 | 35 025 | 40 717 | 39 063 | 43 128 |
| D. Industri/Industry | - | - | - | - | - | - |
| - Industri Kecil/Small scale industry | - | - | - | - | - | - |
| - Industri Besar/Large scale industry | - | - | - | - | - | - |
| E. Khusus/Special | - | - | - | - | - | - |
| - Pelabuhan laut, Bandara, Mobil tangki dan Sejenisnya/Port, Air Port, Tank Mobile and alike | - | - | - | - | - | - |
| Jumlah/Total | 874 172 | 871 002 | 923 085 | 1 019 098 | 1 046 874 | 1 110 579 |

Catatan/Note :-

Sumber/Source : PDAM Tirtanadi Cabang Samosir/ PDAM Tirtanadi Branch of Samosir

Tabel
Table 6.12

Nilai Air Minum yang Disalurkan oleh PDAM Tirtanadi Cabang Samosir Menurut Kategori Pelanggan (ribuan rupiah), 2016-2021
Value of Drinking Water Distributed by PDAM Tirtanadi Branch of Samosir by Category of Customer (thousand rupiahs), 2016-2021

| Kategori Pelanggan Category of Costumer | Tahun/Year | | | | | |
|---|------------------|------------------|------------------|------------------|------------------|------------------|
| | 2016 | 2017 | 2018 | 2019 | 2020 | 2021 |
| (1) | (2) | (3) | (4) | (5) | (6) | (7) |
| A. Sosial/Social | 53 723 | 50 455 | 51 292 | 60 221 | 42 730 | 41 470 |
| - Ledeng umum, kamar mandi umum, WC umum/Public facilities | 8 699 | 7 288 | 6 494 | 8 894 | 7 126 | 14 112 |
| - Yayasan sosial, sekolah negeri/swasta, panti asuhan, rumah ibadah, rumah sakit pemerintah, organisasi pemerintah/partai politik/social poundation, state/private school, orphan, house of pray, state hospital, government organization/politic party | 45 024 | 43 167 | 44 798 | 51 327 | 35 604 | 27 358 |
| B. Non Niaga/Non Commercial | 2 247 564 | 2 231 677 | 2 372 448 | 2 656 572 | 2 802 100 | 2 989 234 |
| - Rumah tangga/Household | 1 929 356 | 1 926 295 | 2 058 018 | 2 266 995 | 2 418 337 | 2 632 113 |
| - Sarana dan Instansi Pemerintah/TNI-POLRI/Government Office and Military-Police facilities | 318 208 | 305 382 | 314 430 | 389 577 | 383 763 | 357 121 |
| C. Niaga/Commercial | 667 998 | 655 843 | 717 316 | 813 452 | 809 426 | 847 852 |
| - Niaga Kecil/Small scale commercial | 524 627 | 520 873 | 563 344 | 632 027 | 636 765 | 651 894 |
| - Niaga Besar/Large scale commercial | 143 371 | 134 970 | 153 972 | 181 425 | 172 661 | 165 958 |
| D. Industri/Industry | - | - | - | - | - | - |
| - Industri Kecil/Small scale industry | - | - | - | - | - | - |
| - Industri Besar/Large scale industry | - | - | - | - | - | - |
| E. Khusus/Special | - | - | - | - | - | - |
| - Pelabuhan laut, Bandara, Mobil tangki dan Sejenisnya/Port, Air Port, Tank Mobile and alike | - | - | - | - | - | - |
| Jumlah/Total | 2 969 285 | 2 937 975 | 3 141 056 | 3 530 245 | 3 654 256 | 3 878 556 |

Catatan/Note :-

Sumber/Source : PDAM Tirtanadi Cabang Samosir/ PDAM Tirtanadi Branch of Samosir

Tabel
Table 6.13

Banyaknya dan Nilai Bahan Kimia yang Dipakai oleh PDAM Tirtanadi Cabang Samosir Menurut Jenis Bahan Kimia 2015-2021
Total and Value of Chemical Materials Used by PDAM Tirtanadi Branch of Samosir by Type of Chemical Materials 2015-2021

| Jenis Bahan Kimia Type of Chemical Materials | Tahun/Year | | | | | | |
|--|------------|---------------|---------------|---------------|---------------|---------------|---------------|
| | 2015 | 2016 | 2017 | 2018 | 2019 | 2020 | 2021 |
| (1) | (2) | (3) | (4) | (5) | (6) | (7) | (8) |
| Aluminium Sulfat (kg) Aluminium Sulphat (kg) | - | - | - | - | - | - | - |
| Kapur Tohor (kg) Quick Lime (kg) | - | - | - | - | - | - | - |
| Kaporit (kg) Chlorine (kg) | 45 | - | - | - | - | - | - |
| Lainnya (kg)/ Others (kg) | - | - | 60 | - | - | - | - |
| Sodium (kg) | - | 1 100 | 650 | 1 500 | 1 750 | 2 300 | 2 050 |
| Nilai (000 Rupiah) Value (000 Rupiahs) | 981 | 88 005 | 22 750 | 72 659 | 91 034 | 99 140 | 93 723 |

Catatan/Note :-

Sumber/Source : PDAM Tirtanadi Cabang Samosir/ PDAM Tirtanadi Branch of Samosir

07

PARIWISATA
TOURISM

Banyaknya kunjungan wisatawan ke Kabupaten Samosir pada tahun 2021

XXX.XXX



Kunjungan wisatawan terbanyak terjadi pada bulan XXXXXX dengan XXX.XXX kunjungan

Pendapatan Asli Daerah yang diperoleh dari Sektor Pariwisata Sebesar

Rp. X.XXX.XXX.XXX,0

PENJELASAN TEKNIS

1. Usaha penyediaan akomodasi adalah usaha yang menyediakan pelayanan penginapan yang dapat dilengkapi dengan pelayanan pariwisata lainnya. Usaha penyediaan akomodasi dapat berupa hotel, vila, pondok wisata, bumi perkemahan, persinggahan karavan, dan akomodasi lainnya yang digunakan untuk tujuan pariwisata.

2. Hotel adalah penyediaan akomodasi secara harian berupa kamar-kamar di dalam satu bangunan yang dapat dilengkapi dengan jasa pelayanan makan dan minum, kegiatan hiburan dan atau fasilitas lainnya.

Hotel bintang adalah usaha penyediaan jasa pelayanan penginapan, makan minum serta jasa lainnya bagi umum dengan menggunakan sebagian atau seluruh bangunan. Usaha ini dikelola secara komersial serta memenuhi ketentuan persyaratan sebagai hotel bintang (termasuk berlian) yang ditetapkan dalam surat keputusan instansi yang membinanya.

TECHNICAL NOTES

1 *The business of providing accommodation is a business that provides specialty services that can be equipped with other tourism services. It includes hotel, villa, cottage, camping, caravan stop, and other accommodation that are used for tourism purposes.*

2. *Hotel is a daily supply of accommodation rooms within a building which can be equipped with eating and drinking services, entertainment activities and/or other facilities.*

3. *A star hotel is the business of providing an accommodation, eating and drinking as well as other services for the public by using a building or a part of a building. It is managed commercially and meets specified requirements as a star hotel (including diamonds) set forth in the decree of fostering agency.*

ULASAN**DESCRIPTION****7.1. Pariwisata**

Berdasarkan data Updating Jasa Akomodasi 2020 yang dilakukan oleh BPS, jumlah akomodasi yang ada di Kabupaten Samosir 132 akomodasi yang terdiri atas 28 akomodasi nonbintang/melati dan 104 akomodasi jenis lainnya. Kabupaten Samosir belum memiliki fasilitas hotel bintang di tahun 2020.

Berdasarkan data dari Dinas Pariwisata Kabupaten Samosir, banyaknya kunjungan wisatawan ke Kabupaten Samosir pada tahun 2020 mengalami penurunan sebesar -3,12 persen, yaitu dari 418.271 kunjungan pada tahun 2019 menjadi 405.295 kunjungan pada tahun 2020 yang terdiri dari 402.295 kunjungan wisatawan nusantara (99,28 persen) dan 2.908 kunjungan wisatawan asing (0,72 persen).

Berdasarkan bulan kunjungan, jumlah kunjungan paling banyak adalah pada bulan Desember sebanyak 120.885 kunjungan dan bulan Januari 101.390 kunjungan, sedangkan jumlah kunjungan paling kecil adalah pada bulan April yakni hanya sebanyak 1.090 kunjungan.

7.2. Pendapatan Asli Daerah Sektor Pariwisata

Berdasarkan data dari Dinas Pariwisata Kabupaten Samosir, pendapatan asli daerah Kabupaten

7.1. Tourism

Based on data of Accomodation Services Updating 2020 conducted by BPS, the number of accomodation in Samosir Regency equals to 132 accomodations consisted of 28 nonstarred or jasmine accomodation and 104 otherkind accomodations. In 2020, Samosir Regency have no starred accomodation.

Based on data from Tourism Services of Samosir Regency, the visiting number of tourist to Samosir Regency in the year 2020 decreased by -3,12 percent that was from 418.271 visits in 2019 to 405.295 visits in 2020 that consisted of 402.295 visits of domestic tourists (99,28 percent) and 2.908 visits of foreign tourists (0,72 percent).

By visiting month, the highest number of visits to Samosir was in December (120.885 visits) and January (101.390 visits), while the lowest number of visits to Samosir was in April (1.090 visits).

7.2 Local Government Genuine Revenues in Tourism Sector

Based on data from Tourism Services of Samosir Regency in 2020, the local government genuine revenues of Samosir Regency in tourism sector was Rp 3,41 bilions that consisted of Rp 1,26 bilions of hotel taxes (36,80 percent), Rp 1,08 bilions of restaurant taxes (31,64 percent), Rp 1,00 bilions of

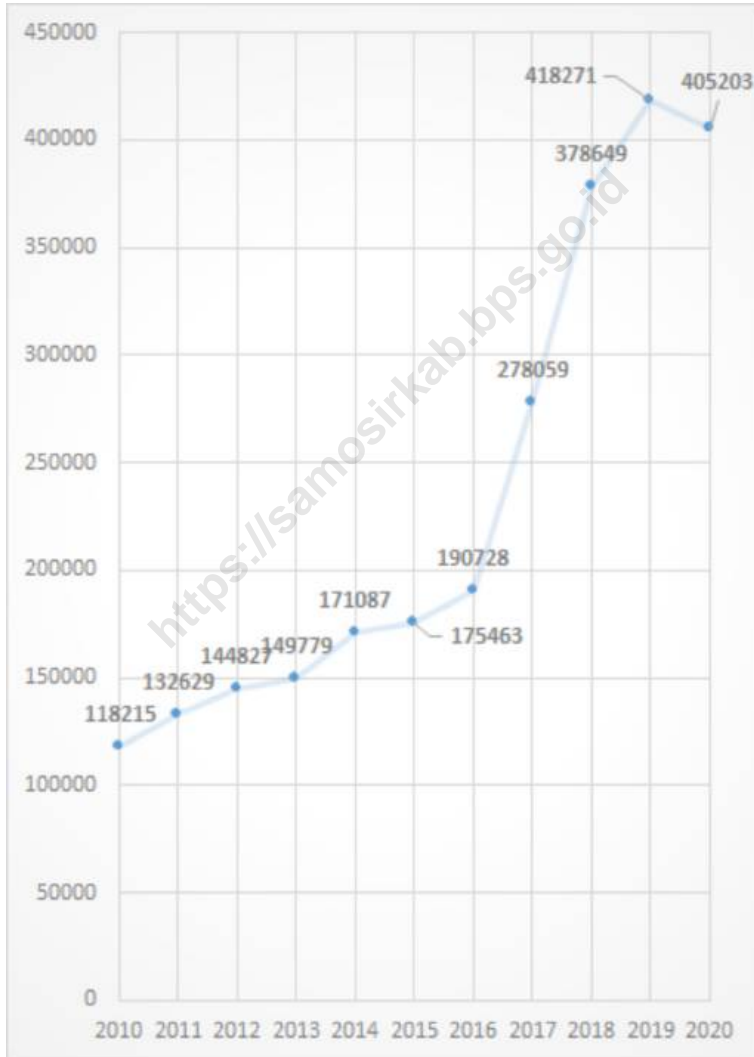
Samosir dari sektor pariwisata adalah Rp 3,41 miliar yang terdiri atas pajak hotel sebesar Rp 1,26 miliar (36,80 persen), pajak restoran Rp 1,08 miliar (31,64 persen), restribusi objek wisata Rp 1,00 miliar (29,35 persen), dan pajak hiburan sebesar Rp 0,07 miliar (2,20 persen).

tourist object taxes (29,35 percent), and Rp 0,07 billions of entertainment taxes (2,20 percent).

<https://samosirkab.bps.go.id>

Gambar 7.1
Figures

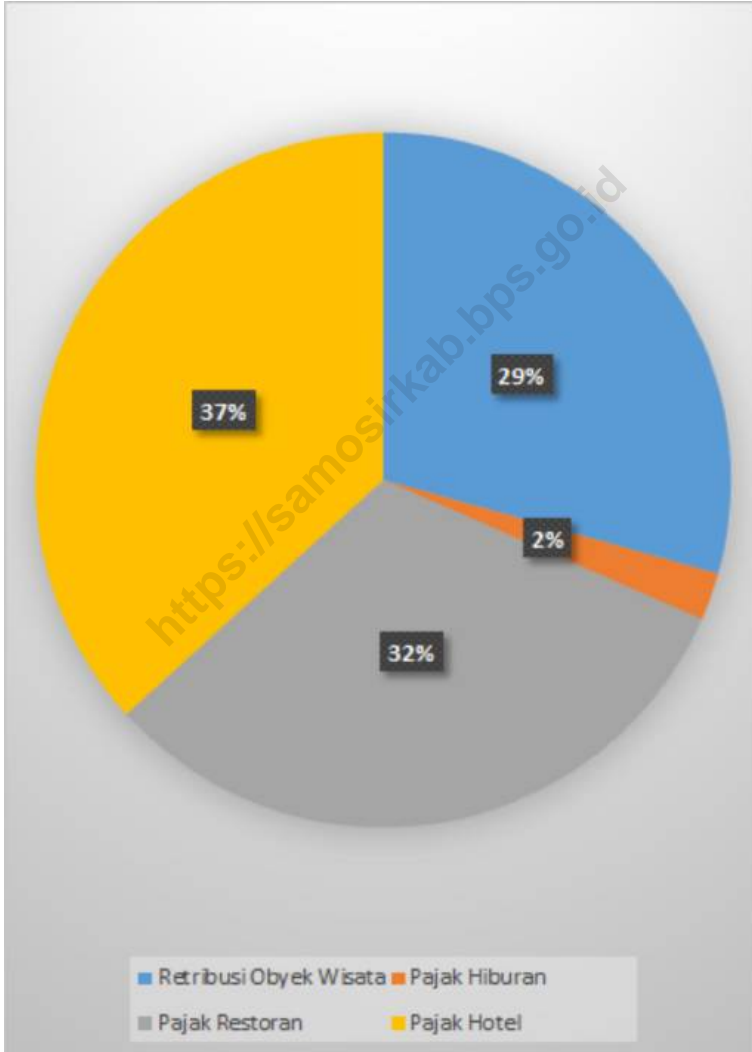
Banyaknya Kunjungan Wisatawan Ke Kabupaten Samosir (Kali), 2010-2020
Number of Tourist Visit to Samosir Regency (Time), 2010-2020



Sumber/Source : Dinas Pariwisata Kabupaten Samosir/Tourism Office of Samosir Regency

Gambar 7.2
Figures

Persentase Pendapatan Asli Daerah dari Sektor Pariwisata di Kabupaten Samosir (rupiah), 2020
Percentage Local Government Genuine Revenues from the Tourism Sector in Samosir Regency (rupiah), 2020



Sumber/Source : Dinas Pariwisata Kabupaten Samosir/Tourism Office of Samosir Regency

Tabel
Table 7.1**Jumlah Rumah Makan/Restoran Menurut Kecamatan di Kabupaten Samsir, 2019-2021**
Number of Restaurants by Subdistrict in Samsir Regency, 2019-2021

| Kecamatan Subdistrict | Rumah Makan/Restoran Restaurant | | |
|--|------------------------------------|-----------|-----------|
| | 2019 | 2020 | 2021 |
| (1) | (2) | (3) | (4) |
| 1. Sianjur Mulamula | - | NA | NA |
| 2. Harian | 19 | NA | NA |
| 3. Sitiotio | - | NA | NA |
| 4. Onan Runggu | 15 | NA | NA |
| 5. Nainggolan | 15 | NA | NA |
| 6. Palipi | 23 | NA | NA |
| 7. Ronggur Nihuta | - | NA | NA |
| 8. Pangururan | 253 | NA | NA |
| 9. Simanindo | 137 | NA | NA |
| Kabupaten Samsir Samsir Regency | 462 | NA | NA |

Catatan/Note :-

Sumber/Source : Badan Pendapatan Daerah Kabupaten Samsir/Financial Management Office of Samsir Regency

Tabel 7.2
Table

Banyaknya Kunjungan Wisatawan Ke Kabupaten Samosir Menurut Tahun dan Jenis Wisatawan (kali), 2010-2021
Number of Tourist Visit to Samosir Regency by Year and Type of Tourists (time), 2010-2021

| Tahun Year | Wisatawan /Tourists | | Jumlah Total |
|---------------|---------------------|-----------------------|-----------------|
| | Asing Foreign | Nusantara Domestic | |
| (1) | (2) | (3) | (4) |
| 2010 | 20 849 | 97 366 | 118 215 |
| 2011 | 22 732 | 109 897 | 132 629 |
| 2012 | 25 297 | 119 530 | 144 827 |
| 2013 | 25 662 | 124 117 | 149 779 |
| 2014 | 30 450 | 140 637 | 171 087 |
| 2015 | 34 248 | 141 215 | 175 463 |
| 2016 | 35 823 | 154 905 | 190 728 |
| 2017 | 55 771 | 222 288 | 278 059 |
| 2018 | 65 724 | 312 925 | 378 649 |
| 2019 | 50 970 | 367 301 | 418 271 |
| 2020 | 2 908 | 402 295 | 405 203 |
| 2021 | NA | NA | NA |

Catatan/Note :-

Sumber/Source : Dinas Pariwisata Kabupaten Samosir/Tourism Office of Samosir Regency

Tabel
Table 7.3**Banyaknya Kunjungan Wisatawan Asing dan Nusantara ke Kabupaten Samosir Menurut Bulan (kali), 2015-2021**
Number of Foreign and Domestic Tourists Visit to Samosir Regency by Month (time), 2015-2021

| Kecamatan Subdistrict | Tahun/Year | | | | | | |
|--------------------------|----------------|----------------|----------------|----------------|----------------|----------------|-----------|
| | 2015 | 2016 | 2017 | 2018 | 2019 | 2020 | 2021 |
| (1) | (2) | (3) | (4) | (5) | (6) | (7) | (8) |
| 1. Januari/January | 13 086 | 12 095 | 38 321 | 46 734 | 51 750 | 101 390 | NA |
| 2. Februari/February | 7 320 | 7 642 | 10 936 | 24 969 | 21 555 | 26 658 | NA |
| 3. Maret/March | 8 742 | 7 147 | 13 362 | 30 717 | 19 489 | 18 813 | NA |
| 4. April/April | 10 589 | 6 941 | 26 621 | 36 414 | 22 065 | 1 090 | NA |
| 5. Mei/May | 15 904 | 9 494 | 16 230 | 27 716 | 33 872 | 2 172 | NA |
| 6. Juni/June | 12 765 | 10 030 | 51 964 | 73 986 | 52 235 | 2 104 | NA |
| 7. Juli/July | 30 369 | 23 748 | 20 958 | 23 680 | 33 142 | 3 924 | NA |
| 8. Agustus/Agustus | 13 548 | 9 032 | 13 072 | 22 997 | 34 880 | 46 262 | NA |
| 9. September/September | 7 970 | 13 360 | 17 193 | 15 508 | 24 477 | 23 267 | NA |
| 10. Oktober/October | 6 734 | 13 352 | 16 243 | 10 645 | 23 162 | 29 052 | NA |
| 11. November/November | 12 867 | 20 633 | 13 134 | 20 333 | 26 272 | 29 586 | NA |
| 12. Desember/December | 35 569 | 57 254 | 40 025 | 44 950 | 75 372 | 120 885 | NA |
| Jumlah Total | 175 463 | 190 728 | 278 059 | 378 649 | 418 271 | 405 203 | NA |

Catatan/Note :-

Sumber/Source : Dinas Pariwisata Kabupaten Samosir/Tourism Office of Samosir Regency

Tabel
Table 7.4**Banyaknya Kunjungan Wisatawan ke Kabupaten Samsir Menurut Bulan dan Jenis Wisatawan (kali), 2021**
Number of Tourists Visit to Samsir Regency by Month and Type of Tourists (time), 2021

| Tahun Year | Wisatawan /Tourists | | Jumlah Total |
|-------------------------|---------------------|-----------------------|-----------------|
| | Asing Foreign | Nusantara Domestic | |
| (1) | (2) | (3) | (4) |
| 1. Januari/January | NA | NA | NA |
| 2. Februari/February | NA | NA | NA |
| 3. Maret/March | NA | NA | NA |
| 4. April/April | NA | NA | NA |
| 5. Mei/May | NA | NA | NA |
| 6. Juni/June | NA | NA | NA |
| 7. Juli/July | NA | NA | NA |
| 8. Agustus/Agustus | NA | NA | NA |
| 9. September/September | NA | NA | NA |
| 10. Oktober/October | NA | NA | NA |
| 11. November/November | NA | NA | NA |
| 12. Desember/December | NA | NA | NA |
| Jumlah Total | NA | NA | NA |

Catatan/Note :-

Sumber/Source : Dinas Pariwisata Kabupaten Samsir/Tourism Office of Samsir Regency

Tabel
Table 7.5**Objek Wisata di Kabupaten Samosir Menurut Nama Objek Wisata, Kecamatan dan Potensi Wisata, 2021**
Tourism Object in Samosir Regency by Name of Tourism Object, Subdistrict and Potency, 2021

| | Nama Objek Wisata <i>Name of Tourism Object</i> | Kecamatan <i>Subdistrict</i> | Jenis Objek Wisata <i>Type of Tourism Object</i> |
|----|---|--|--|
| | (1) | (2) | (4) |
| 1 | Makam Tua Raja Sidabutar | Simanindo | Sejarah dan Budaya |
| 2 | Batu Kursi Parsidangan Siallagan | Simanindo | Sejarah |
| 3 | Museum Huta Bolon | Simanindo | Sejarah dan Budaya |
| 4 | Museum Tomok | Simanindo | Sejarah dan Budaya |
| 5 | Museum Gok Asi Simanindo | Simanindo | Sejarah dan Budaya |
| 6 | Kawasan Agro Wisata Aek Natonang | Simanindo | Alam |
| 7 | Pertunjukan Sigale-gale | Simanindo | Budaya |
| 8 | Kawasaan Hotel dan Restoran Tuktuk Siadong | Simanindo | Alam |
| 9 | Kawasan Wisata Siulakhosa Bukit Beta | Simanindo | Alam |
| 10 | Tuktuk Asu | Simanindo | Alam |
| 11 | Pulo Malau | Simanindo | Alam |
| 12 | Batu Kursi Parhapuran di Ambarita | Simanindo | Sejarah |
| 13 | Gua Lontung | Simanindo | Alam |
| 14 | Sipokki | Simanindo | Sejarah dan Budaya |
| 15 | Gua Alam Sangkal | Simanindo | Alam |
| 16 | Pantai Sibolazi | Simanindo | Alam |
| 17 | Batu Marhosa | Simanindo | Sejarah dan Budaya |
| 18 | Situs Pagar Batu (Liang Marlangkup, Botean, Parit Debata, Losung Simarlage-lage, Sitolu Mata Marante) | Simanindo | Sejarah dan Budaya |
| 19 | Pantai Batu Hoda | Simanindo | Alam |
| 20 | Kuburan di atas Pohon | Simanindo | Sejarah |
| 21 | Pea Roba | Simanindo | Alam |
| 22 | Pantai Langat | Simanindo | Alam |
| 23 | Pantai Tandarabun | Simanindo | Alam |

Lanjutan Tabel/*Continued Table 7.5*

| | Nama Objek Wisata <i>Name of Tourism Object</i> | Kecamatan <i>Subdistrict</i> | Jenis Objek Wisata <i>Type of Tourism Object</i> |
|----|---|--|--|
| | (1) | (2) | (4) |
| 24 | Bulu Turak | Simanindo | Sejarah |
| 25 | Pantai Pasir Putih Parbaba | Pangururan | Alam |
| 26 | Pemandian Air Panas | Pangururan | Alam |
| 27 | Museum Gereja Katolik Inkulturatif | Pangururan | Budaya |
| 28 | Kawasan Tano Ponggol | Pangururan | Alam |
| 29 | Kawasan Pohon Boru Naitang | Pangururan | Sejarah |
| 30 | Kawasan Pohon Boru Sinaetang | Pangururan | Sejarah |
| 31 | Komunitas Tenun Ulos Batak Huta Raja Lumban Suhi-Suhi | Pangururan | Budaya dan Sejarah |
| 32 | Monumen Perjuangan Liberty Malau | Pangururan | Budaya |
| 33 | Sopo Paromasan di Desa Lumban Pinggol | Pangururan | Sejarah |
| 34 | Pantai Indah Situngkir | Pangururan | Alam |
| 35 | Menara Doa Sinatapan | Pangururan | Rohani |
| 36 | Menara Pandang Tele | Harian | Alam |
| 37 | Air Terjun Sampuran Efrata Sosor Dolok | Harian | Alam |
| 38 | Mata Air dan Pohon Pokki | Harian | Alam |
| 39 | Gua Parmonangan | Harian | Alam |
| 40 | Kampung Harimau Situmeang | Harian | Alam |
| 41 | Ulu Darat | Harian | Alam |
| 42 | Hutan Flora Anggrek | Harian | Alam |
| 43 | Bukit Holbung si Pege | Harian | Alam |
| 44 | Bukit Sitalmak talmak | Harian | Alam |
| 45 | Pemandian Aek Siputu Dai | Sianjur Mulamula | Sejarah dan Budaya |
| 46 | Batu Hobon | Sianjur Mulamula | Sejarah |
| 47 | Komplek Guru Tatea Bulan | Sianjur Mulamula | Sejarah |

Lanjutan Tabel/Continued Table 7.5

| | Nama Objek Wisata <i>Name of Tourism Object</i> | Kecamatan <i>Subdistrict</i> | Jenis Objek Wisata <i>Type of Tourism Object</i> |
|----|---|--|--|
| | (1) | (2) | (4) |
| 48 | Kawasan Peninggalan Sejarah Huta Si Raja Batak | Sianjur Mulamula | Budaya dan Sejarah |
| 49 | Perkampungan Si Raja Batak di Sigulatti | Sianjur Mulamula | Sejarah |
| 50 | Kawasan Wisata Pusuk Buhit (Batu Sawan, Tala, Tempat Doa) | Sianjur Mulamula | Sejarah dan Budaya |
| 51 | Aek Si Boru Pareme | Sianjur Mulamula | Alam |
| 52 | Batu Holbung | Sianjur Mulamula | Alam |
| 53 | Pulau Tulas | Sianjur Mulamula | Alam |
| 54 | Air Terjun Hadabuan Nasogop | Sianjur Mulamula | Alam |
| 55 | Aek Boras | Sianjur Mulamula | Budaya |
| 56 | Batu Pargasipan | Sianjur Mulamula | Budaya |
| 57 | Batu Parhusipan | Sianjur Mulamula | Budaya |
| 58 | Batu Nanggar | Sianjur Mulamula | Budaya |
| 59 | Batu Sawan | Sianjur Mulamula | Budaya |
| 60 | Ruma Hela | Sianjur Mulamula | Budaya |
| 61 | Kawasan Wisata Tirta Pea Parogan di Desa Salaon | Ronggurnihuta | Alam |
| 62 | Kawasan Wisata Tirta Danau Sidihoni | Ronggurnihuta | Alam |
| 63 | Aek Liang | Ronggur Nihuta | Alam |
| 64 | Gua Sidam-dam | Ronggur Nihuta | Alam |
| 65 | Batu Simalliting | Ronggur Nihuta | Alam |
| 66 | Batu Hitam | Ronggur Nihuta | Alam |
| 67 | Aek Sipale Onggang | Ronggur Nihuta | Alam |
| 68 | Pantai Pasir Putih di Sukkean | Onan Runggu | Alam |
| 69 | Mual Si Raja Sonang di Pakpahan | Onan Runggu | Alam |
| 70 | Kawasan Wisata Remaja Lagundi | Onan Runggu | Sejarah |
| 71 | Pohon Besar Sukkean | Onan Runggu | Alam |

Lanjutan Tabel/*Continued Table 7.5*

| | Nama Objek Wisata <i>Name of Tourism Object</i> | Kecamatan <i>Subdistrict</i> | Jenis Objek Wisata <i>Type of Tourism Object</i> |
|----|---|--|--|
| | (1) | (2) | (4) |
| 72 | Tambun Surlau | Onan Runggu | Alam |
| 73 | Rumah Parsaktian Datu Parulas Parultop | Onan Runggu | Budaya |
| 74 | Kawasan Wisata Gua Bunda Maria | Palipi | Budaya |
| 75 | Batu Rantai | Palipi | Rohani |
| 76 | Permandian Air Panas Simbolon | Palipi | Alam |
| 77 | Martua Limang di Desa Suhut Nihuta Pardomuan Urat | Palipi | Sejarah |
| 78 | Air Terjun Sampuran Pangaribuan | Palipi | Alam |
| 79 | Tugu Toga Sinaga | Palipi | Sejarah dan Budaya |
| 80 | Mual Boru Saroding di Desa Sabulan | Sitiotio | Sejarah |
| 81 | Mual Datu Pamgongo | Sitiotio | Sejarah |
| 82 | Patung Raja Si Lontung | Sitiotio | Sejarah dan Budaya |
| 83 | Pantai Pasir Putih Sipinggan | Nainggolan | Alam |
| 84 | Batu Guru | Nainggolan | Alam |
| 85 | Polhang | Nainggolan | Alam |
| 86 | Boru Simenak-menak | Nainggolan | Sejarah |
| 87 | Sidabasa | Nainggolan | Sejarah |

Catatan/Note :-

Sumber/Source : Dinas Pariwisata Kabupaten Samsosir/Tourism Office of Samsosir Regency

Tabel
Table 7.6**Pendapatan Asli Daerah dari Sektor Pariwisata di
Kabupaten Samosir (rupiah), 2019-2021**
**Local Government Genuine Revenues from the Tourism
Sector in Samosir Regency (rupiah), 2019 and 2021**

| Pendapatan Asli Daerah <i>Local Government Genuine Revenues</i> | Rupiah/Rupiah | | |
|--|-------------------------|--------------------------|-----------|
| | 2019 | 2020 | 2021 |
| (1) | (2) | (3) | (4) |
| 1. Retribusi Obyek Wisata | Rp. 141 3836 000 | Rp. 1 001 753 000 | NA |
| 2. Pajak Hiburan | Rp. 32 1073 500 | Rp. 75 770 400 | NA |
| 3. Pajak Restoran | Rp. 152 8753 334 | Rp. 1 079 700 842 | NA |
| 4. Pajak Hotel | Rp. 227 4222 667 | Rp. 1 255 246 702 | NA |
| Jumlah Total | Rp. 553 7885 501 | Rp. 3 412 470 944 | NA |

Catatan/Note : -

Sumber/Source : Dinas Pariwisata Kabupaten Samosir/Tourism Office of Samosir Regency

Tabel 7.7
Table

Banyaknya Hotel dan Akomodasi Lainnya, Kamar dan Tempat Tidur Menurut Kecamatan di Kabupaten Samsir (unit), 2021
Number of Hotel and Other Accommodation, Room and Bedroom by Subdistrict in Samsir Regency (unit), 2018Sector in Samsir Regency (rupiah), 2021

| Kecamatan Subdistrict | Hotel & Akomodasi Lainnya Hotel and other Accommodation | Kamar Room | Tempat Tidur Bedroom |
|--------------------------|--|---------------|-------------------------|
| (1) | (2) | (3) | (4) |
| 1. Sianjur Mulamula | - | - | - |
| 2. Harian | - | - | - |
| 3. Sitionio | 1 | 16 | 16 |
| 4. Onan Runggu | 1 | 7 | 14 |
| 5. Nainggolan | 3 | 24 | 24 |
| 6. Palipi | 3 | 23 | 31 |
| 7. Ronggur Nihuta | 1 | 2 | 3 |
| 8. Pangururan | 36 | 571 | 733 |
| 9. Simanindo | 88 | 1 776 | 2 843 |
| Jumlah/Total | 133 | 2 419 | 3 664 |
| 2020 | 132 | 2 240 | 3 671 |
| 2019 | 132 | 2 240 | 3 671 |
| 2018 | 101 | 2 077 | 2 999 |
| 2017 | 101 | 2 077 | 2 999 |
| 2016 | 86 | 1 775 | 2 865 |
| 2015 | 84 | 1 789 | 2 644 |
| 2014 | 82 | 1 706 | 2 920 |
| 2013 | 82 | 1 696 | 3 013 |
| 2012 | 84 | 1 406 | 2 817 |
| 2011 | 84 | 1 406 | 2 817 |
| 2010 | 72 | 1 391 | 2 801 |
| 2009 | 82 | 1 549 | 2 888 |

Catatan/Note : -

Sumber/Source : Updating Jasa Akomodasi/Accommodation Services Updating

Tabel
Table 7.8

Banyaknya Hotel dan Akomodasi Lainnya Kelas Bintang, Nonbintang/Melati dan Akomodasi Lainnya Menurut Kecamatan di Kabupaten Samosir (unit), 2021
Number of Starred Hotel, Non Starred/Jasmine Hotel and Other Accommodation by Subdistrict in Samosir Regency (unit), 2021

| Kecamatan Subdistrict | Kelas/Classification | | | Jumlah Total |
|--|----------------------|---|---|-----------------|
| | Bintang Starred | Non Bintang/ Melati Non Starred/ Jasmine | Akomodasi Lainnya Other Accommodation | |
| (1) | (2) | (3) | (4) | (5) |
| 1. Sianjur Mulamula | - | - | - | - |
| 2. Harian | - | - | - | - |
| 3. Sitiotio | - | - | 1 | 1 |
| 4. Onan Runggu | - | - | 1 | 1 |
| 5. Nainggolan | - | - | 3 | 3 |
| 6. Palipi | - | - | 3 | 3 |
| 7. Ronggur Nihuta | - | - | 1 | 1 |
| 8. Pangururan | - | 11 | 25 | 36 |
| 9. Simanindo | 1 | 16 | 71 | 88 |
| Kabupaten Samosir Samosir Regency | 1 | 27 | 105 | 133 |
| 2020 | 1 | 28 | 104 | 132 |

Catatan/Note :-

Sumber/Source : Updating Jasa Akomodasi/Accommodation Services Updating

Tabel
Table 7.9

Banyaknya Hotel Kelas Bintang Menurut Kecamatan di Kabupaten Samosir (unit), 2021
Number of Starred Hotel by Subdistrict in Samosir Regency (unit), 2021

| Kecamatan Subdistrict | Kelas/Classification | | | | | Jumlah Total |
|--|----------------------|--------------------|--------------------|--------------------|--------------------|-----------------|
| | Bintang Starred | Bintang Starred | Bintang Starred | Bintang Starred | Bintang Starred | |
| | 1 | 2 | 3 | 4 | 5 | |
| (1) | (2) | (3) | (4) | (5) | (6) | (7) |
| 1. Sianjur Mulamula | - | - | - | - | - | - |
| 2. Harian | - | - | - | - | - | - |
| 3. Sitionio | - | - | - | - | - | - |
| 4. Onan Runggu | - | - | - | - | - | - |
| 5. Nainggolan | - | - | - | - | - | - |
| 6. Palipi | - | - | - | - | - | - |
| 7. Ronggur Nihuta | - | - | - | - | - | - |
| 8. Panguruan | - | - | - | - | - | - |
| 9. Simanindo | - | 1 | - | - | - | 1 |
| Kabupaten Samosir Samosir Regency | 0 | 1 | 0 | 0 | 0 | 1 |
| 2020 | 0 | 0 | 0 | 0 | 0 | 0 |

Catatan/Note :-

Sumber/Source : Survei Hotel dan Akomodasi Lainnya Tahunan (VHT-L), BPS/Annual Survey on Hotel and Other Accomodation (VHT-L), BPS

Tabel
Table 7.10**Banyaknya Kamar dan Akomodasi Lainnya Kelas Bintang, Nonbintang/Melati dan Akomodasi Lainnya Menurut Kecamatan di Kabupaten Samosir (unit), 2021**
Number of Rooms, Non Starred/Jasmine Hotel and Other Accommodation by Subdistrict in Samosir Regency (unit), 2021

| Kecamatan Subdistrict | Kelas/Classification | | | Jumlah Total |
|--|----------------------|---|---|-----------------|
| | Bintang Starred | Non Bintang/ Melati Non Starred/ Jasmine | Akomodasi Lainnya Other Accommodation | |
| (1) | (2) | (3) | (4) | (5) |
| 1. Sianjur Mulamula | - | - | - | - |
| 2. Harian | - | - | - | - |
| 3. Siotio | - | - | 16 | 16 |
| 4. Onan Runggu | - | - | 7 | 7 |
| 5. Nainggolan | - | - | 24 | 24 |
| 6. Palipi | - | - | 23 | 23 |
| 7. Ronggur Nihuta | - | - | 2 | 2 |
| 8. Pangururan | - | 299 | 272 | 571 |
| 9. Simanindo | 68 | 869 | 839 | 1 776 |
| Kabupaten Samosir Samosir Regency | 68 | 1 168 | 1 195 | 2 419 |
| 2020 | 0 | 1 120 | 1 120 | 2 240 |

Catatan/Note :-

Sumber/Source : Updating Jasa Akomodasi/Accommodation Services Updating

Tabel
Table 7.11

Banyaknya Kamar Kelas Bintang Menurut Kecamatan di Kabupaten Samsir (unit), 2021
Number of Rooms by Subdistrict in Samsir Regency (unit), 2021

| Kecamatan Subdistrict | Kelas/Classification | | | | | Jumlah Total |
|--|----------------------|--------------------|--------------------|--------------------|--------------------|-----------------|
| | Bintang Starred | Bintang Starred | Bintang Starred | Bintang Starred | Bintang Starred | |
| | 1 | 2 | 3 | 4 | 5 | |
| (1) | (2) | (3) | (4) | (5) | (6) | (7) |
| 1. Sianjur Mulamula | - | - | - | - | - | - |
| 2. Harian | - | - | - | - | - | - |
| 3. Siotio | - | - | - | - | - | - |
| 4. Onan Runggu | - | - | - | - | - | - |
| 5. Nainggolan | - | - | - | - | - | - |
| 6. Palipi | - | - | - | - | - | - |
| 7. Ronggur Nihuta | - | - | - | - | - | - |
| 8. Pangururan | - | - | - | - | - | - |
| 9. Simanindo | - | 68 | - | - | - | 68 |
| Kabupaten Samsir Samsir Regency | 0 | 68 | 0 | 0 | 0 | 68 |
| 2020 | 0 | 0 | 0 | 0 | 0 | 0 |

Catatan/Note :-

Sumber/Source : Survei Hotel dan Akomodasi Lainnya Tahunan (VHT-L), BPS/Annual Survey on Hotel and Other Accomodation (VHT-L), BPS

Tabel
Table 7.12**Banyaknya Tempat Tidur dan Akomodasi Lainnya Kelas Bintang, Nonbintang/Melati dan Akomodasi Lainnya Menurut Kecamatan di Kabupaten Samosir (unit), 2021**
Number of Beds, Non Starred/Jasmine Hotel and Other Accommodation by Subdistrict in Samosir Regency (unit), 2021

| Kecamatan Subdistrict | Kelas/Classification | | | Jumlah Total |
|--|----------------------|---|---|-----------------|
| | Bintang Starred | Non Bintang/ Melati Non Starred/ Jasmine | Akomodasi Lainnya Other Accommodation | |
| (1) | (2) | (3) | (4) | (5) |
| 1. Sianjur Mulamula | - | - | - | - |
| 2. Harian | - | - | - | - |
| 3. Siotio | - | - | 16 | 16 |
| 4. Onan Runggu | - | - | 14 | 14 |
| 5. Nainggolan | - | - | 24 | 24 |
| 6. Palipi | - | - | 31 | 31 |
| 7. Ronggur Nihuta | - | - | 3 | 3 |
| 8. Pangururan | - | 397 | 336 | 733 |
| 9. Simanindo | 134 | 1 390 | 1 319 | 2 843 |
| Kabupaten Samosir Samosir Regency | 134 | 1 787 | 1 743 | 3 664 |
| 2020 | 0 | 1 925 | 1 746 | 3 671 |

Catatan/Note :-

Sumber/Source : Updating Jasa Akomodasi/Accommodation Services Updating

Tabel
Table 7.13

Banyaknya Tempat Tidur Kelas Bintang Menurut Kecamatan di Kabupaten Samosir (unit), 2021
Number of Beds by Subdistrict in Samosir Regency (unit), 2021

| Kecamatan Subdistrict | Kelas/Classification | | | | | Jumlah Total |
|--|----------------------|--------------------|--------------------|--------------------|--------------------|-----------------|
| | Bintang Starred | Bintang Starred | Bintang Starred | Bintang Starred | Bintang Starred | |
| | 1 | 2 | 3 | 4 | 5 | |
| (1) | (2) | (3) | (4) | (5) | (6) | (7) |
| 1. Sianjur Mulamula | - | - | - | - | - | - |
| 2. Harian | - | - | - | - | - | - |
| 3. Sitiotio | - | - | - | - | - | - |
| 4. Onan Runggu | - | - | - | - | - | - |
| 5. Nainggolan | - | - | - | - | - | - |
| 6. Palipi | - | - | - | - | - | - |
| 7. Ronggur Nihuta | - | - | - | - | - | - |
| 8. Pangururan | - | - | - | - | - | - |
| 9. Simanindo | - | 134 | - | - | - | 134 |
| Kabupaten Samosir Samosir Regency | 0 | 134 | 0 | 0 | 0 | 134 |
| 2020 | 0 | 0 | 0 | 0 | 0 | 0 |

Catatan/Note :-

Sumber/Source : Survei Hotel dan Akomodasi Lainnya Tahunan (VHT-L), BPS/Annual Survey on Hotel and Other Accomodation (VHT-L), BPS

TRANSPORTASI DAN KOMUNIKASI
TRANSPORTATION AND COMMUNICATION

Panjang jalan menurut jenis permukaan jalan
di Kabupaten Samosir Tahun 2021:



JALAN ASPAL & HOTMIX

XXX,XX KM

JALAN BATU

XXX,XX KM



JALAN TANAH

XXX,XX KM



PENJELASAN TEKNIS

1. Kendaraan bermotor adalah setiap kendaraan yang digerakkan oleh peralatan teknik yang ada pada kendaraan tersebut, biasanya digunakan untuk angkutan orang atau barang di atas jalan raya selain kendaraan yang berjalan di atas rel. Kendaraan bermotor yang dicatat adalah semua jenis kendaraan kecuali kendaraan bermotor TNI/Polri dan Korps Diplomatik.

2. Telekomunikasi adalah setiap pemancaran, pengiriman dan atau penerimaan dari setiap informasi dalam bentuk tanda-tanda, isyarat, tulisan, gambar, suara dan bunyi melalui sistem kawat, optik, radio atau sistem elektromagnetik lainnya.

3. Kantor Pos adalah tempat pemberi pelayanan komunikasi tertulis dan atau surat elektronik, layanan paket, layanan logistik, layanan transaksi keuangan, dan layanan keagenan pos untuk kepentingan umum. Rumah pos berfungsi sama seperti kantor pos dan kantor pos pembantu, bedanya rumah pos biasanya terletak di daerah terpencil

TECHNICAL NOTES

1 *Motor vehicles are any kind of vehicles motorized by machine set up in those vehicles, they are usu-ally used for transporting peoples or goods on roads except vehicles moving along a railway line. The data cover all kinds of motor vehicle except those belong to Indonesia Army Force Indonesian State Police and Diplomatic Corps.*

2. *Telecommunication includes every transmitting, delivering and or receiving from every information of marking, signal, article, picture, sound and voice through strand of wire system, optic, radio or other electromagnetic system.*

3. *Post Office is a service provider facility of written communication and or electronic mail, parcel service, logistics services, financial transaction services, and postal services to the public. Postal house has the same function as the post office and subsidiary of post office, the difference is that postal house is usually located in remote areas.*

ULASAN**DESCRIPTION****8.1. Transportasi**

Berdasarkan data dari Dinas Pekerjaan Umum Kabupaten Samosir, panjang jalan di Kabupaten Samosir pada tahun 2019 adalah 959,21 kilometer, yaitu jalan negara sepanjang 188,00 kilometer, jalan provinsi sepanjang 74,45 kilometer, dan jalan kabupaten sepanjang 696,76 kilometer.

Berdasarkan data dari Dinas Perhubungan Kabupaten Samosir tahun 2020, jumlah armada angkutan umum yang memiliki izin trayek adalah 5 unit Bus antar kabupaten kota antar provinsi, 82 unit Bus antar kabupaten kota dalam provinsi, 168 bus antar pedesaan dalam kabupaten, dan 440 becak bermotor. Selain itu, jumlah sarana angkutan danau di Kabupaten Samosir adalah 321 unit yang terdiri atas 49 sampan bermotor, 48 speedbot/jetski, 188 kapal bermotor, 6 kapal ferry, dan 1 kapal wisata.

8.2. Komunikasi

Untuk melayani masyarakat dan pemerintah dibidang jasa pos, di Kabupaten Samosir terdapat 5 unit Kantor Pos yaitu di Kecamatan Harian, Nainggolan, Palipi, Pangururan, dan Simanindo masing-masing 1 unit.

8.1 Transportation

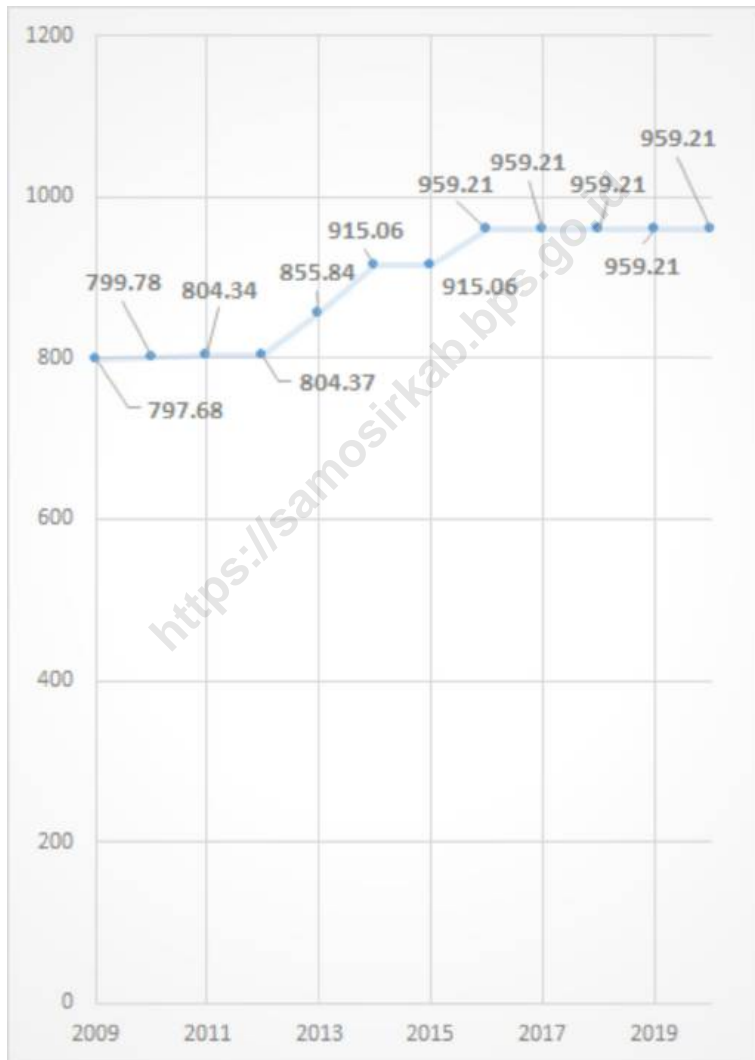
Based on data from Public Works Service of Samosir Regency, length of road in Samosir Regency in 2019 were 959,21 kilometres consisted of 188,00 kilometres of state road, 74,45 kilometres of province road, and 696,76 kilometres of regency road.

Based on data from Transportation Office of Samosir Regency in 2020, the number of public transportation owning the route permit equal to 5 units of public buses inter regency, 82 units of public buses inter village in regency, and 440 units of motor tricycles. In addition, the number of lake transportation mode in Samosir Regency equal to 321 units consisted of 49 units of motorized small boats, 48 units of speedboat/jetski, 188 units of motorized ships, 6 units of ferry ships, and 1 units of tourism ship.

8.2. Communication

To serve the society and government needs in post service, there are 5 unit of Post Office in Samosir Regency, they are 1 unit in Harian Subdistrict, Nainggolan Subdistrict, Palipi Subdistrict, Pangururan Subdistrict, and Simanindo Subdistrict.

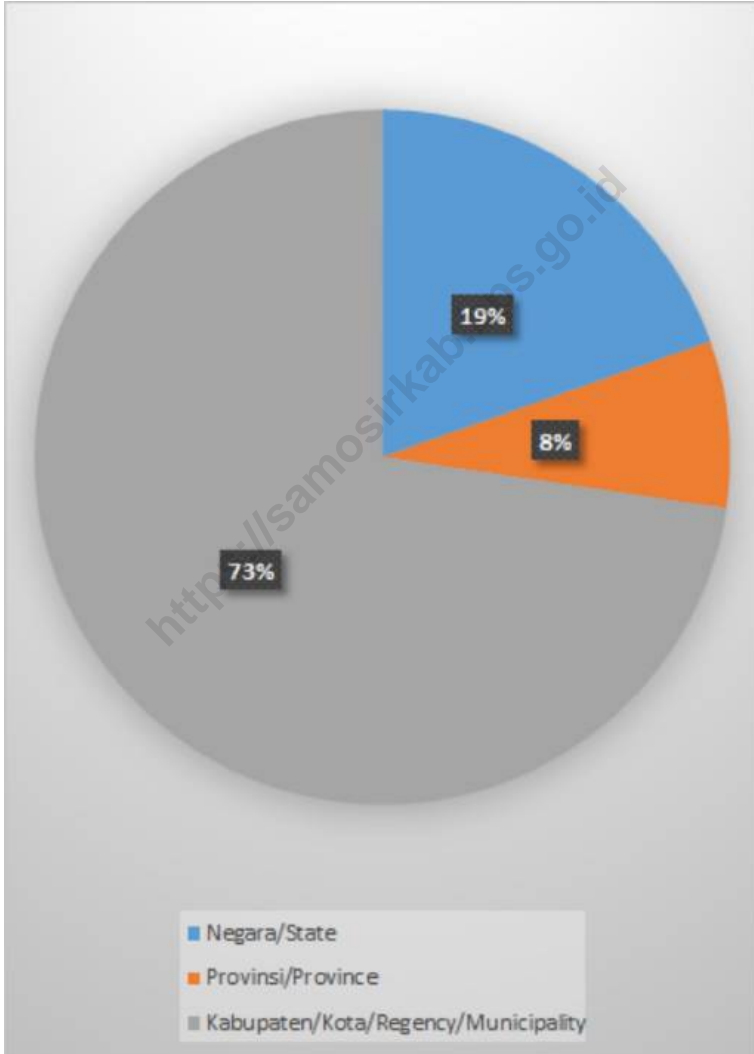
Gambar 8.1 Panjang Jalan di Kabupaten Samosir (km), 2009–2020
Figures 8.1 Length of Roads¹ in Samosir Regency (km), 2009–2020



Sumber/Source : Dinas Pekerjaan Umum Kabupaten Samosir/Public Works Service of Samosir Regency

Gambar 8.2
Figures

Persentase Jalan Menurut Tingkat Kewenangan Pemerintahan di Kabupaten Samosir, 2020
Percentage Length of Roads by Level of Government Authority in Samosir Regency, 2020



Sumber/Source : Dinas Pekerjaan Umum Kabupaten Samosir/Public Works Service of Samosir Regency

8.1 TRANSPORTASI TRANSPORTATION

Tabel 8.1.1 Panjang Jalan¹ Menurut Tingkat Kewenangan Pemerintahan di Kabupaten Samosir (km), 2009–2021
Table 8.1.1 Length of Roads¹ by Level of Government Authority in Samosir Regency (km), 2009–2021

| Tahun Year | Tingkat Kewenangan Pemerintahan Level of Government Authority | | | Jumlah Total |
|---------------|--|----------------------|--|-----------------|
| | Negara ² State ² | Provinsi Province | Kabupaten/ Kota Regency/ Municipality | |
| (1) | (2) | (3) | (4) | (5) |
| 2009 | 32,00 | 156,30 | 609,33 | 797,68 |
| 2010 | 32,00 | 156,30 | 611,43 | 799,78 |
| 2011 | 32,00 | 156,35 | 615,99 | 804,34 |
| 2012 | 32,00 | 156,35 | 616,02 | 804,37 |
| 2013 | 32,00 | 156,35 | 667,49 | 855,84 |
| 2014 | 32,00 | 156,35 | 726,71 | 915,06 |
| 2015 | 32,00 | 156,35 | 726,71 | 915,06 |
| 2016 | 188,00 | - | 771,21 | 959,21 |
| 2017 | 188,00 | - | 771,21 | 959,21 |
| 2018 | 188,00 | 74,45 | 696,76 | 959,21 |
| 2019 | 188,00 | 74,45 | 696,76 | 959,21 |
| 2020 | 188,00 | 74,45 | 696,76 | 959,21 |
| 2021 | NA | NA | NA | NA |

Catatan/Note : ¹ Data tidak termasuk panjang jalan tol/Excluding toll road

² Berdasarkan Keputusan Menteri Pekerjaan Umum dan Perumahan Rakyat No. 248/KPTS/M/2015/Based on Public Work and Public Housing Ministerial Decree No. 248/KPTS/M/2015

Sumber/Source : Dinas Pekerjaan Umum Kabupaten Samosir/Public Works Service of Samosir Regency

Tabel 8.1.2
Table

Panjang Jalan Menurut Jenis Permukaan Jalan di Kabupaten Samosir(km), 2021
Length of Roads by Type of Road Surface in Samosir Regency (km), 2021

| Kecamatan Subdistrict | Jenis Permukaan Type of Surface | | | | Jumlah Total |
|--|------------------------------------|----------------|----------------|----------------|-----------------|
| | Hotmix Hotmix | Aspal Aspal | Batu Gravel | Tanah Earth | |
| (1) | (2) | (3) | (4) | (5) | (6) |
| 1. Sianjur Mulamula | NA | NA | NA | NA | NA |
| 2. Harian | NA | NA | NA | NA | NA |
| 3. Sitiotio | NA | NA | NA | NA | NA |
| 4. Onan Runggu | NA | NA | NA | NA | NA |
| 5. Nainggolan | NA | NA | NA | NA | NA |
| 6. Palipi | NA | NA | NA | NA | NA |
| 7. Ronggur Nihuta | NA | NA | NA | NA | NA |
| 8. Pangururan | NA | NA | NA | NA | NA |
| 9. Simanindo | NA | NA | NA | NA | NA |
| Kabupaten Samosir Samosir Regency | NA | NA | NA | NA | NA |
| 2020 | NA | NA | NA | NA | NA |
| 2019 | 277,37 | 108,36 | 277,28 | 108,20 | 771,21 |
| 2018 | 356,20 | 117,90 | 180,68 | 116,44 | 771,21 |
| 2017 | 71,88 | 165,14 | 370,92 | 163,28 | 771,21 |
| 2016 | 47,24 | 137,03 | 430,61 | 156,33 | 771,21 |
| 2015 | 36,22 | 552,34 | 108,60 | 30,71 | 726,71 |
| 2014 | 26,55 | 565,29 | 112,75 | 22,15 | 726,74 |
| 2013 | 25,35 | 511,33 | 59,19 | 71,65 | 667,40 |
| 2012 | 11,55 | 519,63 | 62,69 | 22,15 | 616,02 |
| 2011 | 8,79 | 524,64 | 60,43 | 22,13 | 615,99 |
| 2010 | 6,52 | 517,03 | 70,30 | 17,58 | 611,43 |

Catatan/Note :-

Sumber/Source : Dinas Pekerjaan Umum Kabupaten Samosir/Public Works Service of Samosir Regency

Tabel 8.1.3 Panjang Jalan Menurut Kondisi Jalan di Kabupaten Samsir (km), 2021
Length of Roads by Condition of Roads in Regency Regency (km), 2021

| Kecamatan Subdistrict | Kondisi Jalan Condition of Road | | | | Jumlah Total |
|--|------------------------------------|--------------------|------------------|---------------------------------|-----------------|
| | Baik Good | Sedang Moderate | Rusak Damaged | Rusak Berat Badly Damaged | |
| (1) | (2) | (3) | (4) | (5) | (6) |
| 1. Sianjur Mulamula | NA | NA | NA | NA | NA |
| 2. Harian | NA | NA | NA | NA | NA |
| 3. Siotio | NA | NA | NA | NA | NA |
| 4. Onan Runggu | NA | NA | NA | NA | NA |
| 5. Nainggolan | NA | NA | NA | NA | NA |
| 6. Palipi | NA | NA | NA | NA | NA |
| 7. Ronggur Nihuta | NA | NA | NA | NA | NA |
| 8. Pangururan | NA | NA | NA | NA | NA |
| 9. Simanindo | NA | NA | NA | NA | NA |
| Kabupaten Samsir Samsir Regency | NA | NA | NA | NA | NA |
| 2020 | NA | NA | NA | NA | NA |
| 2019 | 220,30 | 196,59 | 165,72 | 188,60 | 771,21 |
| 2018 | 204,99 | 198,93 | 231,76 | 135,54 | 771,21 |
| 2017 | 275,06 | 82,29 | 153,92 | 259,94 | 777,21 |
| 2016 | 231,61 | 87,37 | 165,87 | 286,35 | 771,21 |
| 2015 | 321,13 | 281,04 | 32,87 | 91,67 | 726,71 |
| 2014 | 309,01 | 272,84 | 35,05 | 109,84 | 726,73 |
| 2013 | 25,35 | 511,33 | 59,19 | 71,65 | 667,49 |
| 2012 | 11,55 | 519,63 | 62,69 | 22,15 | 616,02 |
| 2011 | 8,79 | 524,64 | 60,43 | 22,13 | 615,99 |
| 2010 | 6,52 | 517,03 | 70,30 | 17,58 | 611,43 |

Catatan/Note :-

Sumber/Source : Dinas Pekerjaan Umum Kabupaten Samsir/Public Works Service of Samsir Regency

Tabel
Table 8.1.4

Banyaknya Perusahaan dan Armada Angkutan Umum yang Memiliki Izin Trayek di Kabupaten Samosir (unit), 2021
Number of Company and Fleet of Public Transportation Owning the Route Permit in Samosir Regency (unit), 2021

| Jenis Angkutan Umum <i>Type of Public Transportation</i> | | Banyaknya Perusahaan <i>Number of Company</i> | Banyaknya Armada (Buah) <i>Number of Fleet (Unit)</i> |
|---|--|--|--|
| (1) | | (2) | (3) |
| 1. | Bus Angkutan Umum Antar Kabupaten/ Kota Antar Provinsi (AKAP) <i>Public Transportation Bus Owning the Route Permit Inter Regency/City Inter Province</i> | 1 | 5 |
| 2. | Bus Angkutan Umum Antar Kabupaten/ Kota Dalam Provinsi (AKDP) <i>Public Transportation Bus Owning the Route Permit Inter Regency/City in Province</i> | 4 | 82 |
| 3. | Bus Angkutan Umum Antar Pedesaan Dalam Kabupaten <i>Public Transportation Bus Owning the Route Permit Inter Village in Regency</i> | 3 | 158 |
| 4. | Becak Bermotor <i>Motor Tricycle</i> | 8 | 440 |

Catatan/Note : -

Sumber/Source : Dinas Perhubungan Kabupaten Samosir/Transportation Office of Samosir Regency

Tabel 8.1.5 Banyaknya Sarana Angkutan Danau Menurut Jenis Angkutan Danau di Kabupaten Samosir (unit), 2014-2021
Number of Lake Transportation Mode by Type of Lake Transportation Mode in Samosir Regency (unit), 2014-2021

| Kecamatan Subdistrict | Tahun/Year | | | | | | | |
|---|------------|------------|------------|------------|------------|------------|------------|------------|
| | 2014 | 2015 | 2016 | 2017 | 2018 | 2019 | 2020 | 2021 |
| (1) | (2) | (3) | (4) | (5) | (6) | (7) | (8) | (9) |
| Sampan (Solu) tidak bermotor <i>Unmotorized small boat</i> | *) | *) | *) | *) | *) | *) | *) | - |
| Sampan (Solu) bermotor <i>Motorized small boat</i> | *) | *) | *) | *) | 48 | 49 | 49 | 50 |
| Speed boat <i>Speed boat</i> | *) | 13 | 41 | 41 | 51 | 48 | 48 | 52 |
| Jet Ski <i>Jet Ski</i> | *) | 13 | 41 | 41 | 51 | 29 | 29 | 32 |
| Kapal bermotor <i>Motorized ship</i> | 128 | 142 | 141 | 141 | 182 | 190 | 188 | 194 |
| Kapal ferry <i>Ferry ship</i> | 4 | 4 | 4 | 4 | 5 | 5 | 6 | 8 |
| Kapal wisata <i>Tourism ship</i> | *) | 0 | 0 | 1 | 1 | 1 | 1 | 1 |
| Jumlah/Total | 132 | 159 | 186 | 187 | 287 | 322 | 321 | 337 |

Catatan/Note :-

Sumber/Source : Dinas Perhubungan Kabupaten Samosir/Transportation Office of Samosir Regency

Tabel 8.1.6
Table

Banyaknya Dermaga Danau di Kabupaten Samosir Menurut Kecamatan (unit), 2021
Number of Pier of Lake in Samosir Regency by Subdistrict (unit), 2021

| Kecamatan Subdistrict | Banyak Dermaga Number of Pier of Lake | Nama Name | Pengelola Organizer |
|--------------------------|--|---------------------------|------------------------|
| (1) | (2) | (3) | |
| 1. Simanindo | 10 | Dermaga Simanindo | Pemerintah |
| | | Dermaga Siallagan | Pemerintah |
| | | Dermaga Tomok Wisata | Pemerintah |
| | | Dermaga Tomok Tour | Swasta |
| | | Dermaga Sumber Sari | Pemerintah |
| | | Dermaga Lopo Parindo | Pemerintah |
| | | Dermaga Pardomuan Lontung | Pemerintah |
| | | Dermaga Ferry Simanindo | Pemerintah |
| | | Dermaga Ferry Ambarita | Pemerintah |
| | | Dermaga Ferry Tomok | Swasta |
| 2. Pangururan | 6 | Dermaga Onan Baru | Pemerintah |
| | | Dermaga Onan Lama | Pemerintah |
| | | Dermaga Aek Rangat | Pemerintah |
| | | Dermaga Rianiate | Pemerintah |
| | | Dermaga Parbaba | Pemerintah |
| | | Dermaga Pintu Batu | Pemerintah |
| 3. Nainggolan | 5 | Dermaga Nainggolan | Pemerintah |
| | | Dermaga Sipoltongon | Pemerintah |
| | | Dermaga Pangaloan | Pemerintah |
| | | Dermaga Ferri Sipinggan | Pemerintah |
| | | Dermaga Lumban Baragas | Pemerintah |
| 4. Onan Runggu | 5 | Dermaga Lagundi | Pemerintah |
| | | Dermaga Onan Runggu | Pemerintah |
| | | Dermaga Sitinjak | Pemerintah |
| | | Dermaga Sukkean | Pemerintah |
| | | Dermaga Sitamiang | Pemerintah |

Catatan/Note :-

Sumber/Source : Dinas Perhubungan Kabupaten Samosir/Transportation Office of Samosir Regency

Lanjutan Tabel/*Continued Table* 8.1.6

| Kecamatan <i>Subdistrict</i> | Banyak Dermaga <i>Number of Pier of Lake</i> | Nama <i>Name</i> | Pengelola <i>Organizer</i> |
|---------------------------------|---|------------------------------|-------------------------------|
| (1) | (2) | (3) | |
| 5. Palipi | 7 | Dermaga Mogang | Pemerintah |
| | | Dermaga Parsaoran Urat | Pemerintah |
| | | Dermaga Urat Sinaga Uruk | Pemerintah |
| | | Dermaga Gorat Pallombuan | Pemerintah |
| | | Dermaga Palipi | Pemerintah |
| | | Dermaga Hatoguan | Pemerintah |
| | | Dermaga Persewaan Tara Bunga | Pemerintah |
| 6. Sianjur Mulamula | 5 | Dermaga Hasinggaan | Pemerintah |
| | | Dermaga Bonan Dolok | Pemerintah |
| | | Dermaga Tulas | Pemerintah |
| | | Dermaga Pinal | Pemerintah |
| 7. Siotio | 5 | Dermaga Bahal-bahal | Pemerintah |
| | | Dermaga Onan Sait Cinta Maju | Pemerintah |
| | | Dermaga Sabulan | Pemerintah |
| | | Dermaga Janji Raja | Pemerintah |
| | | Dermaga Sabulan Pasar | Pemerintah |
| 8. Harian | 1 | Dermaga Holbung | Pemerintah |
| | | Dermaga Harian | Pemerintah |
| Jumlah/Total | 44 | | |

Catatan/Note : -

Sumber/Source : Dinas Perhubungan Kabupaten Samosir/*Transportation Office of Samosir Regency*

Tabel 8.1.7
Table

Banyaknya Kunjungan Kapal dan Penumpang Melalui Dermaga Simanindo di Kabupaten Samosir, 2015-2021
Number of Ship Visit and Passenger at Pier of Lake of Simanindo in Samosir Regency, 2015-2021

| Kecamatan Subdistrict | Tahun/Year | | | | | | |
|---|------------|---------|---------|--------|---------|---------|---------|
| | 2015 | 2016 | 2017 | 2018 | 2019 | 2020 | 2021 |
| (1) | (2) | (3) | (4) | (5) | (6) | (7) | (8) |
| 1. Kunjungan Kapal (Buah) Ship Visit (Unit) | 2 477 | 2 479 | 4 320 | 1 800 | 4 320 | 3 948 | 8 158 |
| 2. Penumpang (Orang) Passenger (Person) | 124374 | 126 106 | 136 275 | 39 773 | 169 409 | 123 990 | 142 614 |
| - Datang Arrival | 63 837 | 64 765 | 70 924 | 18 797 | 81 524 | 62 499 | 70 060 |
| - Berangkat Depature | 60 537 | 61 341 | 65 351 | 20 976 | 87 885 | 61 491 | 72 554 |

Catatan/Note :-

Sumber/Source : Dinas Perhubungan Kabupaten Samosir/Transportation Office of Samosir Regency

Tabel 8.1.8 Banyaknya Kunjungan Kapal dan Penumpang Melalui Dermaga Simanindo Menurut Bulan di Kabupaten Samosir, 2021
Number of Ship Visit and Passenger at Pier of Lake of Simanindo by Month in Samosir Regency, 2021

| Bulan Month | Banyaknya Kunjungan Kapal (Buah) Number of Ship Visit (Unit) | Banyaknya Penumpang (Orang) Number of Passenger (Person) | |
|------------------------|--|---|------------------------|
| | | Datang Arrival | Berangkat Departure |
| (1) | (2) | (3) | (4) |
| 1. Januari/January | 781 | 11 181 | 11 312 |
| 2. Februari/February | 694 | 8 632 | 8 545 |
| 3. Maret/March | 730 | 6 157 | 5 971 |
| 4. April/April | 721 | 5 654 | 5 079 |
| 5. Mei/May | 746 | 494 | 5 986 |
| 6. Juni/June | 643 | 4 952 | 5 541 |
| 7. Juli/July | 643 | 5 783 | 3 771 |
| 8. Agustus/Agustus | 525 | 4 218 | 4 859 |
| 9. September/September | 658 | 5 840 | 5 840 |
| 10. Oktober/October | 682 | 5 574 | 4 231 |
| 11. November/November | 591 | 5 012 | 5 043 |
| 12. Desember/December | 744 | 6 563 | 6 376 |
| Jumlah/Total | 8 158 | 70 060 | 72 554 |
| 2020 | 3 948 | 62 499 | 61 491 |
| 2019 | 4 320 | 81 524 | 87 885 |
| 2018 | 1 800 | 18 797 | 20 976 |

Catatan/Note : -

Sumber/Source : Dinas Perhubungan Kabupaten Samosir/Transportation Office of Samosir Regency

Tabel 8.1.9
Table

Banyaknya Kunjungan Kapal, Penumpang, dan Barang Melalui Dermaga Tomok (Tour) di Kabupaten Samsir, 2015-2021
Number of Ship Visit, Passenger, and Cargo at Pier of Lake of Tomok (Tour) in Samsir Regency, 2015-2021

| Kecamatan Subdistrict | Tahun/Year | | | | | | |
|--|------------|---------|---------|---------|---------|---------|---------|
| | 2015 | 2016 | 2017 | 2018 | 2019 | 2020 | 2021 |
| (1) | (2) | (3) | (4) | (5) | (6) | (7) | (8) |
| 1. Kunjungan Kapal (Buah) <i>Ship Visit (Unit)</i> | 5 138 | 5 138 | 5 475 | 4 045 | 5 040 | 3 540 | 9 660 |
| 2. Penumpang (Orang) <i>Passenger (Person)</i> | 357 948 | 357 863 | 390 080 | 252 197 | 247 604 | 88 750 | 254 114 |
| - Datang <i>Arrival</i> | 179 179 | 179 865 | 197 588 | 135 750 | 137 287 | 45 437 | 106 774 |
| - Berangkat <i>Departure</i> | 178 118 | 177 998 | 192 492 | 116 447 | 110 317 | 43 313 | 147 340 |
| 2. Barang (Ton) <i>Cargo(Ton)</i> | 443 | 782 | 770 | 724 | 639 | 3 297,4 | 4 708 |
| - Muat <i>Loaded</i> | 224 | 383 | 401 | 421 | 324 | 1 590,8 | 2 377 |
| - Bongkar <i>Unloaded</i> | 219 | 399 | 369 | 303 | 315 | 1 706,6 | 2 331 |

Catatan/Note : -

Sumber/Source : Dinas Perhubungan Kabupaten Samsir/Transportation Office of Samsir Regency

Tabel 8.1.10 Banyaknya Kunjungan Kapal, Penumpang, dan Barang Menurut Bulan Melalui Dermaga Tomok (Tour) di Kabupaten Samosir, 2021
Number of Ship Visit, Passenge, and Cargoat Pier of Lake of Tomok (Tour) in Samosir Regency by Month, 2021

| Bulan Month | Banyaknya Kunjungan Kapal (Buah) Number of Ship Visit (Unit) | Banyaknya Penumpang (Orang) Number of Passenger (Person) | | Barang (Ton) Cargo (Ton) | |
|------------------------|--|--|------------------------|-----------------------------|---------------------|
| | | Datang Arrival | Berangkat Departure | Muat Loaded | Bongkar Unloaded |
| (1) | (2) | (3) | (4) | (5) | (6) |
| 1. Januari/January | 830 | 19 298 | 18 915 | 365,0 | 344,0 |
| 2. Februari/February | 840 | 11 729 | 13 684 | 272,0 | 215,0 |
| 3. Maret/March | 915 | 10 503 | 10 836 | 311,0 | 302,0 |
| 4. April/April | 870 | 9 059 | 11 054 | 150,0 | 154,0 |
| 5. Mei/May | 930 | 9 246 | 10 896 | 121,0 | 117,0 |
| 6. Juni/June | 441 | 420 | 14 516 | 70,0 | 98,0 |
| 7. Juli/July | 930 | 10 800 | 11 027 | 132,0 | 137,0 |
| 8. Agustus/Agustus | 596 | 887 | 7 797 | 85,0 | 76,0 |
| 9. September/September | 780 | 8 813 | 9 345 | 153,0 | 142,0 |
| 10. Oktober/October | 806 | 1 069 | 10 143 | 225,0 | 246,0 |
| 11. November/November | 802 | 9 963 | 11 216 | 141,0 | 132,0 |
| 12. Desember/December | 920 | 14 987 | 17 911 | 352,0 | 368,0 |
| Jumlah/Total | 9 660 | 106 774 | 147 340 | 2 377,0 | 2 331,0 |
| 2020 | 3 540 | 45 437 | 43 313 | 1 590,8 | 1 706,6 |
| 2019 | 5 040 | 137 287 | 110 317 | 324,0 | 315,0 |
| 2018 | 4 045 | 135 750 | 116 447 | 421,0 | 303,0 |

Catatan/Note :-

Sumber/Source : Dinas Perhubungan Kabupaten Samosir/Transportation Office of Samosir Regency

Tabel
Table 8.1.11

Banyaknya Kunjungan Kapal dan Penumpang Melalui Dermaga Tomok (Wisata) di Kabupaten Samosir (kunjungan), 2015-2021
Number of Ship Visit and Passenger at Pier of Lake of Tomok (Wisata) in Samosir Regency (visit), 2015-2021

| Kecamatan Subdistrict | Tahun/Year | | | | | | |
|---|------------|---------|---------|--------|--------|-------|-------|
| | 2015 | 2016 | 2017 | 2018 | 2019 | 2020 | 2021 |
| (1) | (2) | (3) | (4) | (5) | (6) | (7) | (8) |
| 1. Kunjungan Kapal (Buah) Ship Visit (Unit) | 1 487 | 1 501 | 1 597 | 173 | 173 | 45 | 140 |
| 2. Penumpang (Orang) Passenger (Person) | 205 024 | 203 710 | 210 852 | 10 196 | 10 366 | 1 470 | 4 000 |
| - Datang Arrival | 102 512 | 101 855 | 105 426 | 5 098 | 5 183 | 735 | 2 000 |
| - Berangkat Departure | 102 512 | 101 855 | 105 426 | 5 098 | 5 183 | 735 | 2 000 |

Catatan/Note :-

Sumber/Source : Dinas Perhubungan Kabupaten Samosir/Transportation Office of Samosir Regency

Tabel
Table 8.1.12

Banyaknya Kunjungan Kapal dan Penumpang Melalui Dermaga Tomok (Wisata) Menurut Bulan di Kabupaten Samosir, 2021
Number of Ship Visit and Passenger at Pier of Lake of Tomok (Wisata) in Samosir Regency, 2021

| Bulan Month | Banyaknya Kunjungan Kapal (Buah) Number of Ship Visit (Unit) | Banyaknya Penumpang (Orang) Number of Passenger (Person) | |
|------------------------|--|---|------------------------|
| | | Datang Arrival | Berangkat Departure |
| (1) | (2) | (3) | (4) |
| 1. Januari/January | - | - | - |
| 2. Februari/February | - | - | - |
| 3. Maret/March | - | - | - |
| 4. April/April | - | - | - |
| 5. Mei/May | - | - | - |
| 6. Juni/June | - | - | - |
| 7. Juli/July | - | - | - |
| 8. Agustus/Agustus | - | - | - |
| 9. September/September | - | - | - |
| 10. Oktober/October | - | - | - |
| 11. November/November | 40 | 500 | 500 |
| 12. Desember/December | 100 | 1 500 | 1 500 |
| Jumlah/Total | 140 | 2 000 | 2 000 |
| 2020 | 45 | 735 | 735 |
| 2019 | 173 | 5 183 | 5 183 |
| 2018 | 173 | 5 098 | 5 098 |

Catatan/Note :-

Sumber/Source : Dinas Perhubungan Kabupaten Samosir/Transportation Office of Samosir Regency

Tabel
Table 8.1.13

Banyaknya Kunjungan Kapal, Penumpang dan Barang Melalui Dermaga Nainggolan di Kabupaten Samosir, 2015-2021

Number of Ship Visit, Passenger and Cargo at Pier of Lake of Nainggolan in Samosir Regency (visit), 2015-2021

| Kecamatan Subdistrict | Tahun/Year | | | | | | |
|--|------------|--------|--------|--------|--------|--------|--------|
| | 2015 | 2016 | 2017 | 2018 | 2019 | 2020 | 2021 |
| (1) | (2) | (3) | (4) | (5) | (6) | (7) | (8) |
| 1. Kunjungan Kapal (Buah) <i>Ship Visit (Unit)</i> | 733 | 734 | 733 | 744 | 759 | 654 | 999 |
| 2. Penumpang (Orang) <i>Passenger (Person)</i> | 26 548 | 37 318 | 30 316 | 33 517 | 33 051 | 19 286 | 31 762 |
| - Datang <i>Arrival</i> | 13 657 | 14 043 | 15 453 | 16 909 | 16 443 | 9 498 | 5 480 |
| - Berangkat <i>Departure</i> | 12 891 | 13 275 | 14 864 | 16 608 | 16 608 | 9 788 | 26 282 |
| 2. Barang (Ton) <i>Cargo (Ton)</i> | 505,8 | 447,0 | 505,0 | 469,0 | - | 182,2 | 763,0 |
| - Muat <i>Loaded</i> | 207,3 | 170,0 | 228,0 | 240,0 | - | 81,0 | 237 |
| - Bongkar <i>Unloaded</i> | 298,5 | 277,0 | 277,0 | 229,0 | - | 101,2 | 526 |

Catatan/Note :-

Sumber/Source : Dinas Perhubungan Kabupaten Samosir/Transportation Office of Samosir Regency

Tabel 8.1.14 Banyaknya Kunjungan Kapal, Penumpang, dan Barang Menurut Bulan Melalui Dermaga Nainggolan di Kabupaten Samosir, 2021
Number of Ship Visit, Passenge, and Cargoat Pier of Lake of Nainggolan in Samosir Regency by Month, 2021

| Bulan Month | Banyaknya Kunjungan Kapal (Buah) Number of Ship Visit (Unit) | Banyaknya Penumpang (Orang) Number of Passenger (Person) | | Barang (Ton) Cargo (Ton) | |
|------------------------|--|--|------------------------|-----------------------------|---------------------|
| | | Datang Arrival | Berangkat Departure | Muat Loaded | Bongkar Unloaded |
| (1) | (2) | (3) | (4) | (5) | (6) |
| 1. Januari/January | 446 | 406 | 18 915 | 25,0 | 258,0 |
| 2. Februari/February | 88 | 729 | 986 | 35,0 | 62,0 |
| 3. Maret/March | 70 | 689 | 736 | 29,0 | 35,0 |
| 4. April/April | 30 | 351 | 481 | 20,0 | 15,0 |
| 5. Mei/May | 31 | 415 | 534 | 12,0 | 18,0 |
| 6. Juni/June | 30 | 552 | 690 | 15,0 | 12,0 |
| 7. Juli/July | 31 | 531 | 587 | 10,0 | 16,0 |
| 8. Agustus/Agustus | 61 | 207 | 587 | 17,0 | 18,0 |
| 9. September/September | 60 | 260 | 569 | 22,0 | 24,0 |
| 10. Oktober/October | 61 | 234 | 572 | 23,0 | 29,0 |
| 11. November/November | 60 | 176 | 711 | 18,0 | 27,0 |
| 12. Desember/December | 31 | 930 | 914 | 11,0 | 12,0 |
| Jumlah/Total | 999 | 5 480 | 26 282 | 237,0 | 526,0 |
| 2020 | 654 | 9 498 | 9 788 | 81,0 | 101,2 |
| 2019 | 759 | 16 443 | 16 608 | 0 | 0 |
| 2018 | 744 | 16 909 | 16 608 | 240,0 | 229,0 |

Catatan/Note :-

Sumber/Source : Dinas Perhubungan Kabupaten Samosir/Transportation Office of Samosir Regency

Tabel
Table 8.1.15

Banyaknya Kunjungan Kapal, Penumpang dan Barang Melalui Dermaga Onan Runggu di Kabupaten Samosir, 2015-2021
Number of Ship Visit, Passenger and Cargo at Pier of Lake of Onan Runggu in Samosir Regency (visit), 2015-2021

| Kecamatan Subdistrict | Tahun/Year | | | | | | |
|--|------------|--------|--------|--------|--------|--------|-------|
| | 2015 | 2016 | 2017 | 2018 | 2019 | 2020 | 2021 |
| (1) | (2) | (3) | (4) | (5) | (6) | (7) | (8) |
| 1. Kunjungan Kapal (Buah) <i>Ship Visit (Unit)</i> | 4 044 | 2 019 | 2 019 | 3 896 | 3 540 | 1 500 | 998 |
| 2. Penumpang (Orang) <i>Passenger (Person)</i> | 79 172 | 79 553 | 82 123 | 59 717 | 66 044 | 33 587 | 9 036 |
| - Datang <i>Arrival</i> | 35 745 | 35 593 | 37 974 | 34 958 | 39 283 | 21 437 | 4 667 |
| - Berangkat <i>Departure</i> | 43 427 | 43 960 | 44 149 | 24 759 | 26 761 | 12 150 | 4 369 |
| 2. Barang (Ton) <i>Cargo (Ton)</i> | 379,0 | 722,0 | 613,0 | 631,0 | 470,0 | 320,0 | 411,0 |
| - Muat <i>Loaded</i> | 44,0 | 402,0 | 261,0 | 322,0 | 245,0 | 158,0 | 209,0 |
| - Bongkar <i>Unloaded</i> | 335,0 | 320,0 | 352,0 | 309,0 | 225,0 | 162,0 | 202,0 |

Catatan/Note :-

Sumber/Source : Dinas Perhubungan Kabupaten Samosir/Transportation Office of Samosir Regency

Tabel 8.1.16 Banyaknya Kunjungan Kapal, Penumpang, dan Barang Menurut Bulan Melalui Dermaga Onan Runggu di Kabupaten Samosir, 2021
Number of Ship Visit, Passenge, and Cargoat Pier of Lake of Onan Runggu in Samosir Regency by Month, 2021

| Bulan Month | Banyaknya Kunjungan Kapal (Buah) Number of Ship Visit (Unit) | Banyaknya Penumpang (Orang) Number of Passenger (Person) | | Barang (Ton) Cargo (Ton) | |
|------------------------|--|--|------------------------|-----------------------------|---------------------|
| | | Datang Arrival | Berangkat Departure | Muat Loaded | Bongkar Unloaded |
| (1) | (2) | (3) | (4) | (5) | (6) |
| 1. Januari/January | 96 | 562 | 541 | 27,0 | 25,0 |
| 2. Februari/February | 98 | 546 | 532 | 26,0 | 22,0 |
| 3. Maret/March | 90 | 385 | 360 | 15,0 | 13,0 |
| 4. April/April | 84 | 481 | 474 | 18,0 | 16,0 |
| 5. Mei/May | 88 | 377 | 356 | 22,0 | 21,0 |
| 6. Juni/June | 74 | 419 | 410 | 25,0 | 24,0 |
| 7. Juli/July | 84 | 267 | 254 | 13,0 | 12,0 |
| 8. Agustus/Agustus | 68 | 202 | 185 | 12,0 | 14,0 |
| 9. September/September | 64 | 244 | 221 | 10,0 | 13,0 |
| 10. Oktober/October | 78 | 352 | 262 | 15,0 | 18,0 |
| 11. November/November | 80 | 374 | 354 | 12,0 | 10,0 |
| 12. Desember/December | 94 | 458 | 420 | 14,0 | 14,0 |
| Jumlah/Total | 998 | 4 667 | 4 369 | 209,0 | 202,0 |
| 2020 | 1 500 | 21 437 | 12 150 | 158,0 | 162,0 |
| 2019 | 3 540 | 39 283 | 26 761 | 245,0 | 225,0 |
| 2018 | 3 896 | 34 958 | 24 759 | 322,0 | 309,0 |

Catatan/Note :-

Sumber/Source : Dinas Perhubungan Kabupaten Samosir/Transportation Office of Samosir Regency

8.2 KOMUNIKASI COMMUNICATION

Tabel 8.2.1 Jumlah Kantor Pos Pembantu Menurut Kecamatan di Kabupaten Samosir, 2017–2021
Number of Post Offices Subsidiaries by Subdistrict in Samosir Regency, 2017–2021

| Kecamatan Subdistrict | Tahun/Year | | | | |
|--|------------|----------|----------|----------|----------|
| | 2017 | 2018 | 2019 | 2020 | 2021 |
| (1) | (2) | (3) | (4) | (5) | (6) |
| 1. Sianjur Mulamula | 0 | 0 | 0 | 0 | 0 |
| 2. Harian | 1 | 1 | 1 | 1 | 1 |
| 3. Siotio | 0 | 0 | 0 | 0 | 0 |
| 4. Onan Runggu | 0 | 0 | 0 | 0 | 0 |
| 5. Nainggolan | 1 | 1 | 1 | 1 | 1 |
| 6. Palipi | 1 | 1 | 1 | 1 | 1 |
| 7. Ronggur Nihuta | 0 | 0 | 0 | 0 | 0 |
| 8. Pangururan | 1 | 1 | 1 | 1 | 1 |
| 9. Simanindo | 1 | 1 | 1 | 1 | 1 |
| Kabupaten Samosir Samosir Regency | 5 | 5 | 5 | 5 | 5 |

Catatan/Note : ¹⁾ Sianjur Mulamula dilayani oleh Kantor Pos Harian Boho/Sianjur Mulamula is served by Post Office of Harian Boho

²⁾ Siotio dilayani oleh Kantor Pos Mogang/Siotio is served by Post Office of Mogang ³⁾ Onan Runggu dilayani oleh Kantor Pos Nainggolan/Onan Runggu is served by Post Office of Nainggolan ⁴⁾ Ronggur Nihuta dilayani oleh Kantor Pos Pangururan/Ronggur Nihuta is served by Post Office of Pangururan

Sumber/Source : PT. Pos Indonesia (Persero) Balige/PT. Pos Indonesia (Persero) of Balige

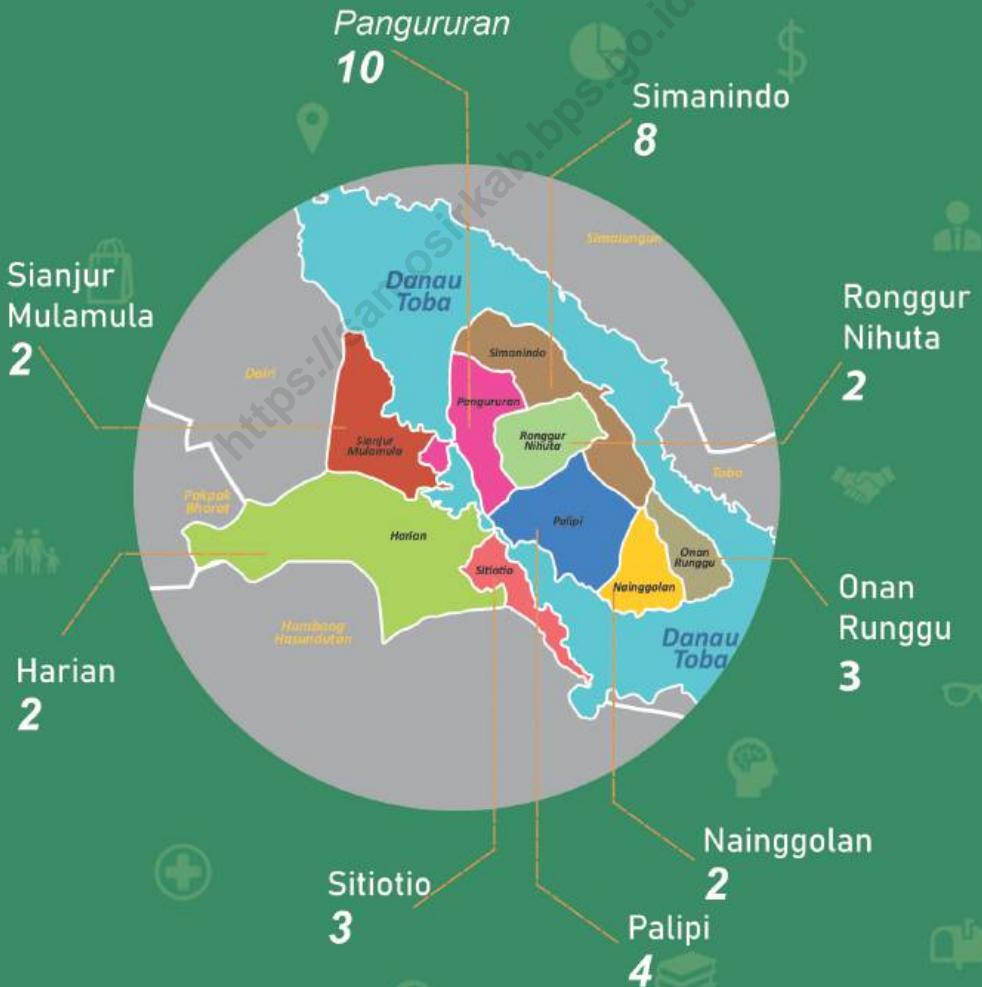
Tabel 8.2.2 **Persentase Penduduk Berumur 5 Tahun ke Atas yang Menggunakan Telepon Selular dan Menggunakan Komputer dalam 3 Bulan Terakhir (persen), 2020 dan 2021**
Percentage of Population Aged 5 Years and Over Who Use Cellular Phone(HP) and Use Computer During The Last 3 Months (percent), 2020 and 2021

| Alat Komunikasi <i>Communication Tools</i> | 2020 | | | 2021 | | |
|---|--------------------------|----------------------------|------------------------|--------------------------|----------------------------|------------------------|
| | Laki-laki <i>Male</i> | Perempuan <i>Female</i> | Jumlah <i>Total</i> | Laki-laki <i>Male</i> | Perempuan <i>Female</i> | Jumlah <i>Total</i> |
| (1) | (2) | (3) | (4) | (5) | (6) | (7) |
| Telepon Seluler/ <i>Phone</i> | 85,75 | 83,89 | 84,79 | 91,04 | 89,46 | 90,26 |
| Komputer/ <i>Computer</i> | 14,00 | 12,71 | 13,24 | 7,84 | 6,93 | 7,39 |

Catatan/*Note* : -

Sumber/*Source* : BPS - Survei Sosial Ekonomi Nasional (SUSENAS) 2019/BPS - National Socio Economic Survey 2019

PERBANKAN, KOPERASI, DAN HARGA-HARGA BANKING, COOPERATIVE, AND PRICES



PENJELASAN TEKNIS

1. Koperasi adalah suatu badan usaha yang memiliki anggota orang atau badan hukum yang didirikan dengan berlandaskan asas kekeluargaan serta demokrasi ekonomi.

2. Data surat izin usaha perdagangan dan tanda daftar perusahaan diperoleh dari Dinas Penanaman Modal dan Pelayanan Perizinan Terpadu Satu Pintu Kabupaten Samosir.

TECHNICAL NOTES

1. *Cooperative is a business entity that has members of a person or legal entity established based on the principle of kinship and economic democracy.*

2. *Data on trading business permits and company registration certificates are obtained from the Investment Service and One Stop Integrated Licensing Service of Samosir Regency.*

ULASAN**9.1. Koperasi**

Berdasarkan data dari Dinas Koperasi, Usaha Mikro, Kecil, Menengah, Tenaga Kerja, Perindustrian, dan Perdagangan Kabupaten Samosir, jumlah koperasi yang ada di Kabupaten Samosir pada tahun 2021 adalah sebanyak 50 unit. Usaha koperasi paling banyak berada di Kecamatan Pangururan (14 unit) dan Kecamatan Simanindo (12 unit).

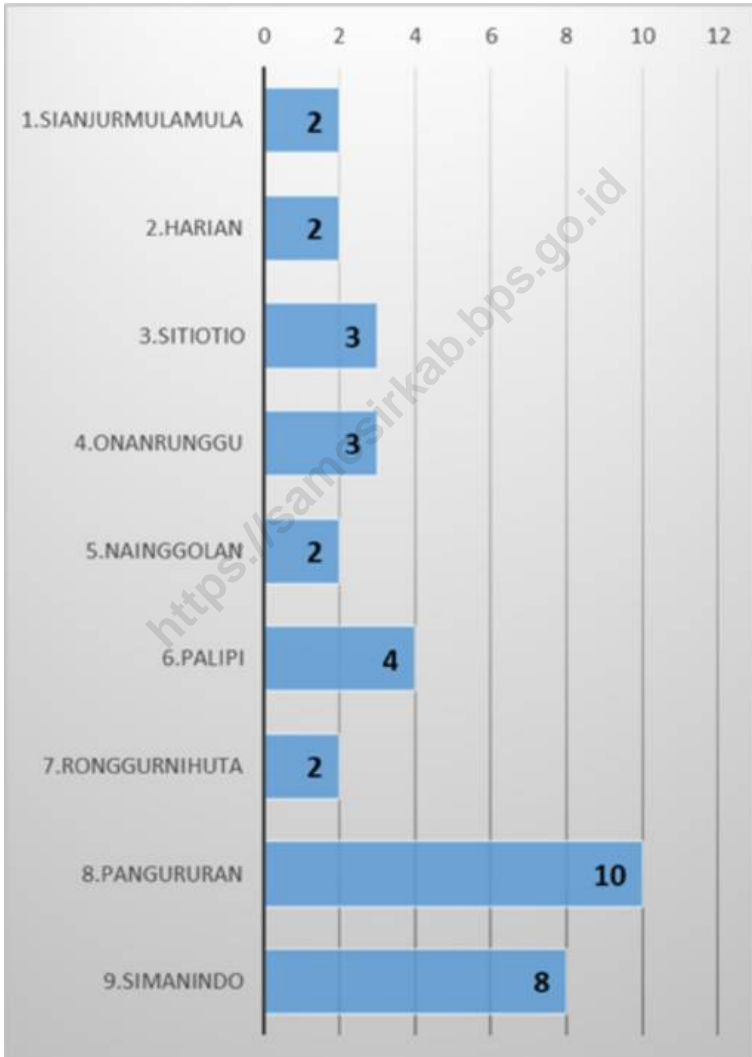
DESCRIPTION**9.1. Cooperative**

Based on data from Cooperative, Industry, Micro, Small and Medium Enterprises, Manpower, Industry And Trade Office of Samosir Regency in 2021, there were 50 cooperative units. Most cooperatives were in Pangururan Regency (14 units) and Simanindo Regency (12 units).

<https://samosirkab.bps.go.id>

Gambar 9.1
Figures

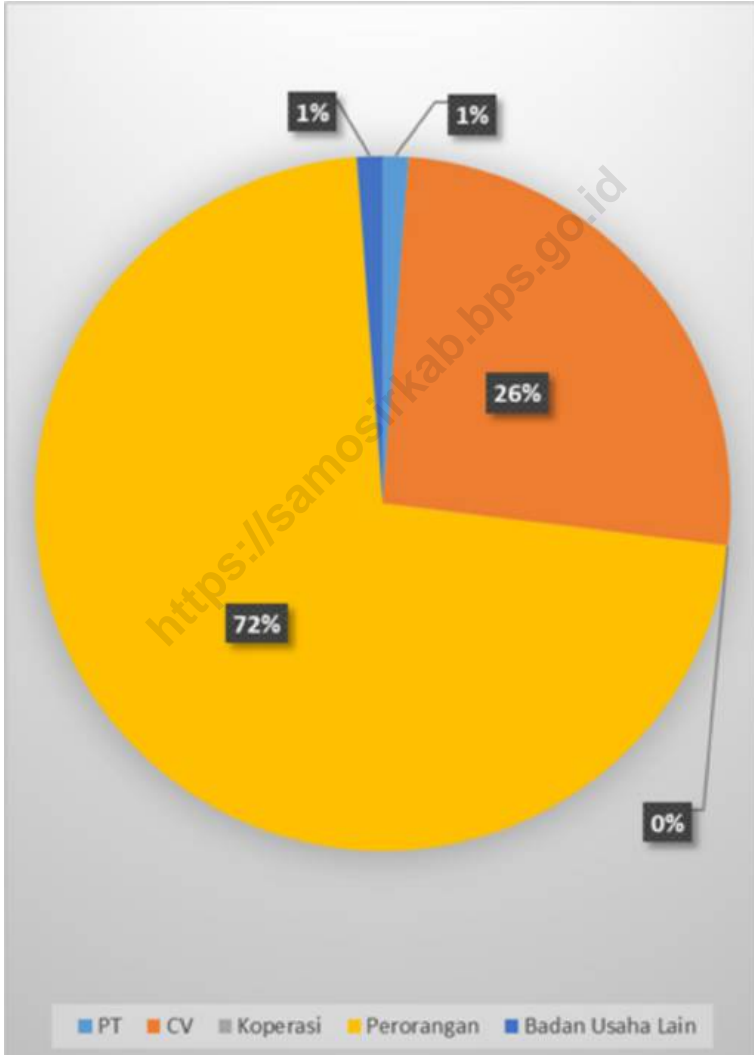
Jumlah Koperasi Aktif Menurut Kecamatan di Kabupaten Samosir, 2019
Number of Active Cooperative by Subdistrict in Samosir Regency, 2019



Sumber/Source : Dinas Koperasi, Usaha Mikro, Kecil, dan Menengah, Tenaga Kerja, Perindustrian dan Perdagangan Kabupaten Samosir/Cooperatives, Micro, Small and Medium Enterprises, Manpower, Industry and Trade Office of Samosir Regency

Gambar 9.2
Figures

Jumlah Koperasi di Kabupaten Samosir, 2009-2019
Number of Cooperative in Samosir Regency, 2009-2019



Sumber/Source : Dinas Koperasi, Usaha Mikro, Kecil, dan Menengah, Tenaga Kerja, Perindustrian dan Perdagangan Kabupaten Samosir/Cooperatives, Micro, Small and Medium Enterprises, Manpower, Industry and Trade Office of Samosir Regency

Tabel 9.1 Jumlah Koperasi Aktif Menurut Kecamatan di Kabupaten Samsir, 2016-2021
Table 9.1 Number of Active Cooperative by Subdistrict in Samsir Regency, 2016-2021

| Kecamatan Subdistrict | Tahun/Year | | | | | |
|--|------------|-----------|-----------|-----------|-----------|-----------|
| | 2016 | 2017 | 2018 | 2019 | 2020 | 2021 |
| (1) | (2) | (3) | (4) | (5) | (6) | (7) |
| 1. Sianjur Mulamula | 0 | 0 | 1 | 1 | 1 | 2 |
| 2. Harian | 1 | 1 | 1 | 1 | 2 | 2 |
| 3. Siotio | 3 | 3 | 3 | 3 | 2 | 3 |
| 4. Onan Runggu | 3 | 3 | 3 | 3 | 2 | 3 |
| 5. Nainggolan | 0 | 0 | 0 | 1 | 1 | 2 |
| 6. Palipi | 3 | 3 | 4 | 4 | 4 | 4 |
| 7. Ronggur Nihuta | 2 | 2 | 2 | 0 | 1 | 2 |
| 8. Pangururan | 7 | 8 | 10 | 10 | 9 | 10 |
| 9. Simanindo | 2 | 3 | 3 | 5 | 6 | 8 |
| Kabupaten Samsir Samsir Regency | 21 | 23 | 27 | 28 | 28 | 36 |

Catatan/Note :-

Sumber/Source : Dinas Koperasi, Usaha Mikro, Kecil, dan Menengah, Tenaga Kerja, Perindustrian dan Perdagangan Kabupaten Samsir/Cooperatives, Micro, Small and Medium Enterprises, Manpower, Industry and Trade Office of Samsir Regency

Tabel
Table 9.2**Jumlah Koperasi Menurut Jenis Koperasi dan Kecamatan di Kabupaten Samosir, 2021**
Number of Cooperative by Kind of Cooperative and Subdistrict in Samosir Regency, 2021

| Kecamatan Subdistrict | Jenis Koperasi/ Kind of Cooperative | | | | | Jumlah Total |
|--|-------------------------------------|----------|----------|----------|------------------|-----------------|
| | KUD | KPRI | KOPKAR | KOPPAS | Lainnya Other | |
| (1) | (2) | (3) | (4) | (5) | (6) | (7) |
| 1. Sianjur Mulamula | - | - | - | - | 2 | 2 |
| 2. Harian | - | - | - | - | 3 | 3 |
| 3. Siotio | - | - | - | - | 4 | 4 |
| 4. Onan Runggu | - | - | - | - | 5 | 5 |
| 5. Nainggolan | - | - | - | - | 2 | 2 |
| 6. Palipi | - | - | - | - | 5 | 5 |
| 7. Ronggur Nihuta | - | - | - | - | 3 | 3 |
| 8. Pangururan | - | - | - | - | 14 | 14 |
| 9. Simanindo | - | - | - | - | 12 | 12 |
| Kabupaten Samosir Samosir Regency | 0 | 0 | 0 | 0 | 50 | 50 |

Catatan/Note : KUD : Koperasi Unit Desa
 KPRI : Koperasi Pegawai Republik Indonesia
 KOPKAR : Koperasi Karyawan
 KOPPAS : Koperasi Pasar

Sumber/Source : Dinas Koperasi, Usaha Mikro, Kecil, dan Menengah, Tenaga Kerja, Perindustrian dan Perdagangan Kabupaten Samosir/Cooperatives, Micro, Small and Medium Enterprises, Manpower, Industry and Trade Office of Samosir Regency

Tabel
Table 9.3**Harga Perdagangan Besar Bahan-Bahan Bangunan dan Sewa Alat Berat di Kota Pangururan Kabupaten Samosir, Juli 2021****Average Wholesale Price of Construction Materials and Heavy Equipment Rent Cost at Pangururan City in Samosir Regency, Juli 2021**

| Jenis Barang Commodities | | Kulaitas Quality | Satuan Unit | Harga Price |
|-----------------------------|------------------------------|--------------------------|-------------------|----------------|
| (1) | (2) | (3) | (4) | (4) |
| 1. | Pasir | Pasir pasang | m ³ | 250 000 |
| | | Pasir uruk | m ³ | 200 000 |
| 2. | Batu Pondasi | Batu kali | m ³ | 280 000 |
| | | Batu gunung | m ³ | 300 000 |
| 3. | Batu Bata | Batu bata merah biasa | buah | 600 |
| 4. | Batu Split | Ukuran 1-2 cm | m ³ | 500 000 |
| 5. | Semen Abu-abu | Padang 50 kg | zak | 60 000 |
| | | Keramik Putih Polos | Garuda (40x40) cm | kotak |
| 6. | Keramik Putih Polos | Arwana (40x40) cm | Kotak | 65 000 |
| | | Kayu Triplek | Pinus | lembar |
| 8. | Cat Tembok | Vinilex 5 kg | kaleng | 150 000 |
| | | Avian 5 kg | kaleng | 75 000 |
| 9. | Cat Kayu/Besi | Kuda Terbang 1 kg | kaleng | 72 000 |
| 10. | Besi Beton (full) | Ø 10 mm panjang 10 m | batang | 88 000 |
| | | Ø 8 mm panjang 10 m | batang | 68 000 |
| 11. | Paku | Kayu 2"-6" | Kotak | 20 000 |
| | | Beton | Kotak | 30 000 |
| 12. | Seng Gelombang | 0,02 cm x 90 cm x 180 cm | lembar | 58 000 |
| | | 0,03 cm x 90 cm x 180 cm | lembar | 75 000 |
| 14. | Sewa Excavator | 100-120 HP | unit/jam | 300 000 |
| 15. | Sewa bulldozer | 95-120 HP | unit/jam | 375 000 |
| 16. | Sewa Tandem/Vibrating Roller | < 10 ton | unit/jam | - |
| 17. | Sewa Whell Roller | 1,0 – 1,6 (E.052) | unit/jam | - |
| 18. | Sewa Dump Truck | 8 – 10 ton | unit/hari | 400 000 |

Catatan/Note :-

Sumber/Source : BPS-Badan Pusat Statistik Kabupaten Samosir, Survei Serentak Bahan Bangunan/Konstruksi Sewa Alat Berat, dan Upah Jasa Konstruksi dalam rangka penghitungan IKK Tahun 2021/ BPS-Statistic of Samosir Regency, Survey Construction Materials Price/Heavy Equipment Rent Cost, and Construction Services Cost in Counting Construction Cost Index 2021

Tabel
Table 9.4

Indeks Kemahalan Konstruksi (IKK) Kabupaten Samosir dan Propinsi Sumatera Utara, 2008-2021
Index Costlines of Construcion (ICC) of Samosir Regency and Sumatera Utara Province, 2008-2021

| Tahun Year | Samosir | | Sumatera Utara | | |
|---------------|------------|---|---|------------|---|
| | IKK ICC | Peringkat Provinsi Province Rank | Peringkat Nasional National Rank | IKK ICC | Peringkat Nasional National Rank |
| (1) | (2) | (3) | (4) | (5) | (6) |
| 2008 | 185,93 | 3 | 263 | 184,69 | 25 |
| 2009 | 207,16 | 3 | 267 | 207,81 | 25 |
| 2010 | 89,17 | 6 | 214 | 86,2 | 21 |
| 2011 | 93,02 | 9 | 248 | 87,59 | 22 |
| 2012 | 105,65 | 7 | 164 | 92,49 | 18 |
| 2013 | 127,71 | 2 | 58 | 95,92 | 16 |
| 2014 | 122,79 | 1 | 65 | 96,08 | 17 |
| 2015 | 103,39 | 5 | - | 102,54 | - |
| 2016 | 109,53 | 1 | - | 102,76 | - |
| 2017 | 107,06 | 3 | - | 101,49 | - |
| 2018 | 107,69 | 3 | - | 101,47 | - |
| 2019 | 105,80 | 8 | - | 102,79 | 15 |
| 2020 | 100,35 | 17 | - | 99,84 | 18 |
| 2021 | 106,17 | - | - | 101,63 | - |

Catatan/Note :-

Sumber/Source : BPS-Badan Pusat Statistik Provinsi Sumatera Utara/BPS-Statistics of Sumatera Utara Province

Tabel
Table 9.5**Banyaknya Surat Izin Usaha Perdagangan (SIUP) yang Diterbitkan Menurut Golongan Usaha dan Bentuk Badan Hukum di Kabupaten Samosir (dokumen), 2013-2021**
Number of Issued Trade Liscence Certificate (SIUP) by Scale of Establishment and Legal Emity in Samosir Regency (document), 2013-2021

| Golongan Usaha/ Bentuk Badan Hukum Scale of Establishment/ Type of Legal Emity | Tahun/Year | | | | | | | | | |
|---|------------|------|------|------|------|------|------|------|------|--|
| | 2013 | 2014 | 2015 | 2016 | 2017 | 2018 | 2019 | 2020 | 2021 | |
| (1) | (2) | (3) | (4) | (5) | (6) | (7) | (8) | (9) | (10) | |
| I. Golongan Usaha / Scale Of Establishment : | 210 | 209 | 350 | 361 | 262 | 163 | 168 | NA | NA | |
| - Perusahaan/Usaha Besar/ Large | 17 | 22 | 19 | 4 | 1 | 3 | 1 | NA | NA | |
| - Perusahaan/Usaha Menengah/Medium | 52 | 45 | 45 | 55 | 40 | 18 | 6 | NA | NA | |
| - Perusahaan/Usaha Kecil/ Small | 141 | 142 | 286 | 302 | 221 | 142 | 161 | NA | NA | |
| II. Bentuk Badan Hukum / Legal Emity : | 210 | 209 | 350 | 361 | 262 | 163 | 168 | NA | NA | |
| - PT/Corporation | 6 | 6 | 8 | 19 | 13 | 9 | 3 | NA | NA | |
| - CV/Limited Partnership | 131 | 121 | 151 | 187 | 144 | 83 | 43 | NA | NA | |
| - Koperasi/Cooperative | 3 | 2 | 3 | 2 | 1 | 2 | - | NA | NA | |
| - Perorangan /Individual | 50 | 53 | 129 | 108 | 103 | 12 | 120 | NA | NA | |
| - Badan Usaha Lain (BUL)/ Other | 20 | 27 | 59 | 45 | 1 | 57 | 2 | NA | NA | |

Catatan/Note : -

Sumber/Source : Dinas Penanaman Modal dan Pelayanan Perizinan Terpadu Satu Pintu Kabupaten Samosir/Investment and One Door Liscense Service Board Office of Samosir Regency

Tabel
Table 9.6

Banyaknya Surat Izin Usaha Perdagangan (SIUP) yang Diterbitkan Menurut Kecamatan dan Golongan Usaha di Kabupaten Samosir (dokumen), 2021
Number of Issued Trade Liscense Certificate (SIUP) by Subdistrict and Scale of Establishment in Samosir Regency (dokumen), 2021

| Kecamatan Subdistrict | Golongan Usaha/Scale of Establishment | | | Jumlah Total |
|--|---------------------------------------|--------------------|----------------|-----------------|
| | Besar Large | Menengah Medium | Kecil Small | |
| (1) | (2) | (3) | (4) | |
| 1. Sianjur Mulamula | NA | NA | NA | NA |
| 2. Harian | NA | NA | NA | NA |
| 3. Sitiotio | NA | NA | NA | NA |
| 4. Onan Runggu | NA | NA | NA | NA |
| 5. Nainggolan | NA | NA | NA | NA |
| 6. Palipi | NA | NA | NA | NA |
| 7. Ronggur Nihuta | NA | NA | NA | NA |
| 8. Pangururan | NA | NA | NA | NA |
| 9. Simanindo | NA | NA | NA | NA |
| Kabupaten Samosir Samosir Regency | NA | NA | NA | NA |
| 2020 | NA | NA | NA | NA |
| 2019 | 1 | 6 | 161 | 168 |
| 2018 | 3 | 18 | 142 | 163 |

Catatan/Note :-

Sumber/Source : Dinas Penanaman Modal dan Pelayanan Perizinan Terpadu Satu Pintu Kabupaten Samosir/Investment and One Door Liscense Service Board Office of Samosir Regency

Tabel
Table 9.7**Banyaknya Surat Izin Usaha Perdagangan (SIUP) yang Diterbitkan Menurut Kecamatan dan Bentuk Badan Hukum di Kabupaten Samsir (dokumen), 2021**
Number of Issued Trade Liscence Certificate (SIUP) by Subdistrict and Legal Emity in Samsir Regency (document), 2021

| Kecamatan Subdistrict | Bentuk Badan Hukum/Legal Emity | | | | | Jumlah Total |
|--|--------------------------------|------------------------------|-------------------------|--------------------------|---------------------------------------|-----------------|
| | PT Corporation | CV Limited Partnership | Koperasi Cooperative | Perorangan Individual | Badan Usaha Lain (BUL) Other | |
| (1) | (2) | (3) | (4) | (5) | (6) | (7) |
| 1. Sianjur Mulamula | NA | NA | NA | NA | NA | NA |
| 2. Harian | NA | NA | NA | NA | NA | NA |
| 3. Sitiotio | NA | NA | NA | NA | NA | NA |
| 4. Onan Runggu | NA | NA | NA | NA | NA | NA |
| 5. Nainggolan | NA | NA | NA | NA | NA | NA |
| 6. Palipi | NA | NA | NA | NA | NA | NA |
| 7. Ronggur Nihuta | NA | NA | NA | NA | NA | NA |
| 8. Pangururan | NA | NA | NA | NA | NA | NA |
| 9. Simanindo | NA | NA | NA | NA | NA | NA |
| Kabupaten Samsir Samsir Regency | NA | NA | NA | NA | NA | NA |
| 2020 | NA | NA | NA | NA | NA | NA |
| 2019 | 2 | 43 | 0 | 120 | 2 | 168 |
| 2018 | 9 | 83 | 2 | 12 | 57 | 163 |

Catatan/Note : -

Sumber/Source : Dinas Penanaman Modal dan Pelayanan Perizinan Terpadu Satu Pintu Kabupaten Samsir/Investment and One Door Liscense Service Board Office of Samsir Regency

Tabel
Table 9.8**Banyaknya Tanda Daftar Perusahaan (TDP) yang
Diterbitkan Menurut Badan Hukum Usaha di Kabupaten
Samosir, 2011-2021**
*Number of Issued Establishment Registered Sign (TDP) by
Legal Emity in Samosir Regency, 2011-2021*

| Badan Hukum <i>Legal Emity</i> | Tahun/Year | | | | | | | | | | |
|---|------------|------------|------------|------------|------------|------------|------------|------------|------------|-----------|-----------|
| | 2011 | 2012 | 2013 | 2014 | 2015 | 2016 | 2017 | 2018 | 2019 | 2020 | 2021 |
| (1) | (2) | (3) | (4) | (5) | (6) | (7) | (8) | (9) | (10) | (11) | (12) |
| 1. PT <i>Corporation</i> | 13 | 8 | 6 | 6 | 8 | 20 | 13 | 9 | 9 | NA | NA |
| 2. CV <i>Limited Partnership</i> | 206 | 153 | 131 | 121 | 151 | 189 | 144 | 83 | 35 | NA | NA |
| 3. Koperasi <i>Cooperative</i> | 7 | 4 | 3 | 2 | 3 | 2 | 1 | 2 | 3 | NA | NA |
| 4. Perorangan <i>Individual</i> | 85 | 48 | 50 | 52 | 129 | 108 | 103 | 12 | 116 | NA | NA |
| 5. Badan Usaha Lainnya <i>Other</i> | 17 | 27 | 20 | 27 | 59 | 45 | 1 | 57 | 10 | NA | NA |
| Jumlah/Total | 328 | 240 | 210 | 208 | 350 | 364 | 262 | 163 | 173 | NA | NA |

Catatan/Note : -

Sumber/Source : Dinas Penanaman Modal dan Pelayanan Perizinan Terpadu Satu Pintu Kabupaten Samosir/*Investment and One Door
Lisence Service Board Office of Samosir Regency*

Tabel
Table 9.9

Banyaknya Perusahaan/Usaha yang Memiliki Tanda Daftar Perusahaan (TDP) Menurut Kecamatan dan Badan Hukum Usaha di Kabupaten Samosir (unit), 2021
Number of Bearer of Establishment Registered Sign (TDP) by Subdistrict and Legal Emity in Samosir Regenc (unit), 2021

| Kecamatan Subdistrict | Bentuk Badan Hukum/Legal Emity | | | | | Jumlah Total |
|--|--------------------------------|------------------------------|-------------------------|--------------------------|---------------------------------------|-----------------|
| | PT Corporation | CV Limited Partnership | Koperasi Cooperative | Perorangan Individual | Badan Usaha Lain (BUL) Other | |
| (1) | (2) | (3) | (4) | (5) | (6) | (7) |
| 1. Sianjur Mulamula | NA | NA | NA | NA | NA | NA |
| 2. Harian | NA | NA | NA | NA | NA | NA |
| 3. Sitiotio | NA | NA | NA | NA | NA | NA |
| 4. Onan Runggu | NA | NA | NA | NA | NA | NA |
| 5. Nainggolan | NA | NA | NA | NA | NA | NA |
| 6. Palipi | NA | NA | NA | NA | NA | NA |
| 7. Ronggur Nihuta | NA | NA | NA | NA | NA | NA |
| 8. Pangururan | NA | NA | NA | NA | NA | NA |
| 9. Simanindo | NA | NA | NA | NA | NA | NA |
| Kabupaten Samosir Samosir Regency | NA | NA | NA | NA | NA | NA |
| 2020 | NA | NA | NA | NA | NA | NA |
| 2019 | 9 | 35 | 3 | 116 | 10 | 173 |
| 2018 | 9 | 83 | 2 | 12 | 57 | 163 |
| 2017 | 13 | 144 | 1 | 103 | 1 | 262 |
| 2016 | 19 | 187 | 2 | 108 | 45 | 361 |
| 2015 | 8 | 151 | 3 | 129 | 59 | 350 |
| 2014 | 6 | 121 | 2 | 52 | 27 | 208 |
| 2013 | 6 | 131 | 3 | 50 | 20 | 210 |
| 2012 | 8 | 153 | 4 | 48 | 27 | 240 |
| 2011 | 13 | 206 | 7 | 85 | 17 | 328 |
| 2010 | 12 | 209 | 7 | 86 | 22 | 336 |

Catatan/Note : -

Sumber/Source : Dinas Penanaman Modal dan Pelayanan Perizinan Terpadu Satu Pintu Kabupaten Samosir/Investment and One Door Lisenze Service Board Office of Samosir Regency

10

PENGELUARAN PENDUDUK POPULATION EXPENDITURE

60,69%
MAKANAN



39,31%
BUKAN MAKANAN



Rata-rata Pengeluaran Perkapita Sebulan di
Kabupaten Samosir

Rp 1.124.111,00

PENJELASAN TEKNIS

1. Pengeluaran rata-rata per kapita adalah biaya yang dikeluarkan untuk konsumsi semua anggota rumah tangga selama sebulan baik yang berasal dari pembelian, pemberian maupun produksi sendiri dibagikan dengan banyaknya anggota rumah tangga dalam rumah tangganya tersebut.

2. Data Pengeluaran dan Konsumsi penduduk menurut kelompok barang diperoleh dari Survei Sosial Ekonomi (Susenas).

3. Data konsumsi/pengeluaran rumah tangga yang dikumpulkan pada Susenas di bagi menjadi dua kelompok yaitu konsumsi makanan dan bukan makanan.

TECHNICAL NOTES

1. *Per capita Average Expenditure is the cost spent for all household members consumption during the month, whether from purchasing, giving or own production, divided by the number of household members in the household.*

2. *Data on consumer expenditure and consumption by commodity group of expenditure are obtained from the 2014 National Socio Economic Survey (Susenas).*

3. *The data consumption/expenditure collected in Susenas are divided into two groups, namely food and non-food consumption.*

ULASAN**10.1. Pengeluaran Penduduk**

Berdasarkan hasil Survei Sosial Ekonomi Nasional (Susenas) tahun 2020-2021, rata-rata pengeluaran per kapita sebulan penduduk Kabupaten Samosir mengalami kenaikan, yaitu dari Rp. 1.094.051,- pada tahun 2020 menjadi Rp. 1.124.111,- pada tahun 2021, dengan peningkatan sebesar 2,75 persen.

Rata-rata pengeluaran per kapita sebulan tahun 2021 tersebut terdiri dari pengeluaran untuk kelompok makanan sebesar Rp. 682.177,- (60,69 persen) dan pengeluaran untuk kelompok non makanan sebesar Rp. 441.934,- (39,31 persen).

Pada pengeluaran kelompok makanan, penduduk Kabupaten Samosir melakukan pengeluaran paling dominan pada komoditas makanan minuman jadi sebesar 11,67 persen, diikuti dengan komoditas ikan/udang/cumi/kerang sebesar 9,10 persen, komoditas rokok sebesar 9,09 persen, komoditas padi-padian sebesar 8,80 persen, dan komoditas sayur-sayuran sebesar 5,33 persen. Sementara itu, pada kelompok non makanan, penduduk Kabupaten Samosir melakukan pengeluaran paling dominan pada komoditas perumahan dan fasilitas rumah tangga sebesar 17,39 persen, diikuti komoditas aneka komoditas dan jasa sebesar 10,96 persen, dan komoditas tahan lama 4,23 persen.

DESCRIPTION*10.1. Population Expenditure*

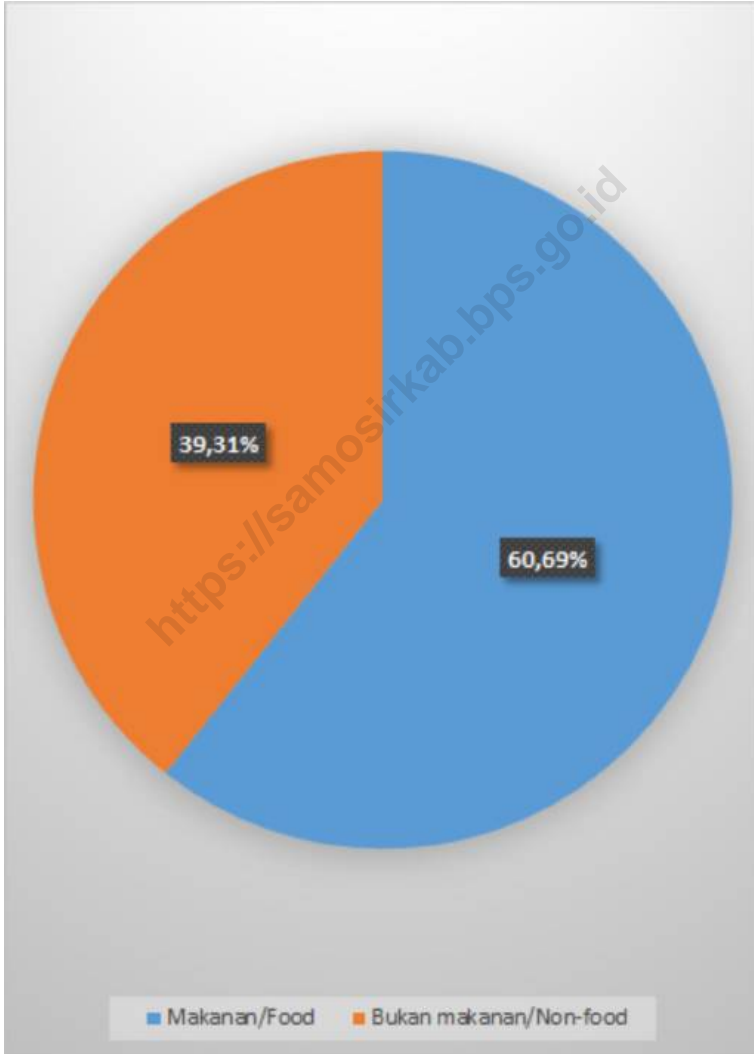
Based on National Socioeconomy Survey in 2020-2021, the monthly average expenditure per capita in Samosir Regency increased from 1.094.051,-rupiahs in 2020 to 1.124.111,-rupiahs in 2021. This number increased by 2,75 percent.

The monthly average expenditure per capita in 2021 consisted of 682.177,-rupiahs (60,69 percent) for food consumption and 441.934,-rupiahs (39,31 percent) for non food consumption.

At the food expenditure, people in Samosir Regency has consumption mostly on food and beverages (11,67 persen), followed by 9,10 percent of fish/shrimp/common squid/shell, 9,09 percent of cigarettes, 8,80 percent of cereals and 5,33 percent of vegetables. Meanwhile, at the non food expenditure, people in Samosir Regency has consumption mostly on housing and households facilities (17,39 percent), 10,96 percent of kinds of goods and services, and 4,23 percent of durable goods.

Gambar 10.1
Figures

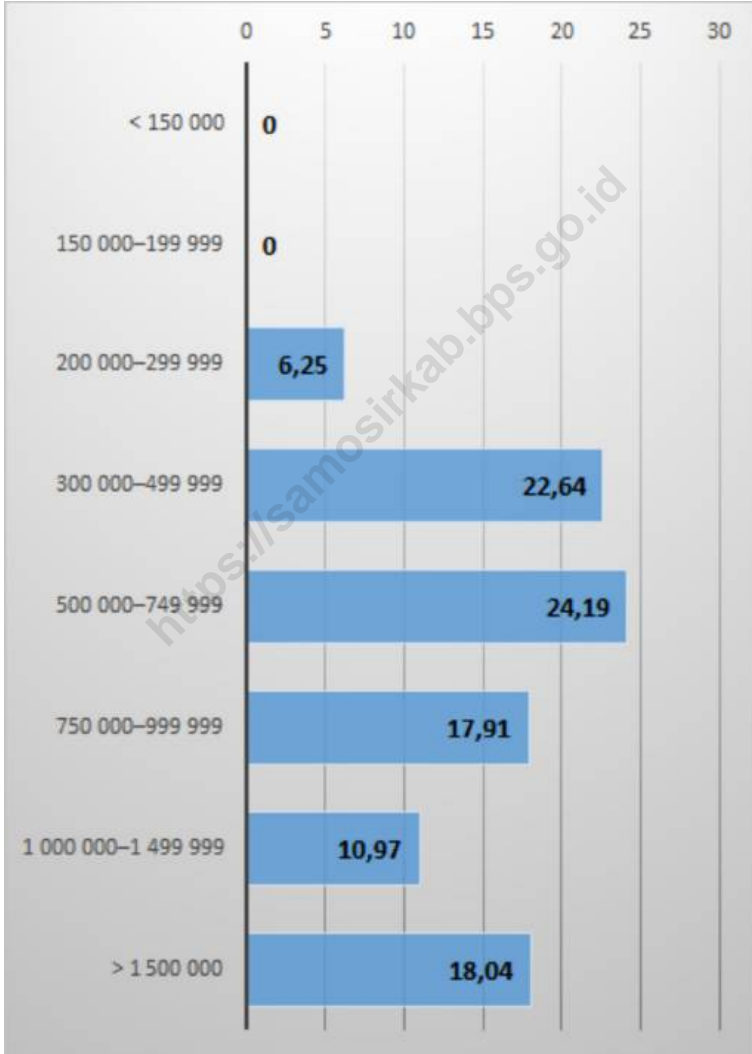
Persentase Pengeluaran per Kapita Sebulan di Kabupaten Samosir, 2020
Percentage of Monthly Expenditure per Capita in Samosir Regency, 2020



Sumber/Source : BPS, Survei Sosial Ekonomi Nasional (Susenas) Maret/BPS-Statistics Indonesia, National Socioeconomic Survey March

Gambar 10.2
Figures

Persentase Penduduk Menurut Golongan Pengeluaran Per Kapita Sebulan di Kabupaten Samosir, 2020
Percentage of Population by Per Capita Spending Group a Month in Samosir Regency, 2020



Sumber/Source : BPS, Survei Sosial Ekonomi Nasional (Susenas) Maret/BPS-Statistics Indonesia, National Socioeconomic Survey March

Tabel
Table 10.1**Rata-rata Pengeluaran per Kapita Sebulan Menurut Kelompok Komoditas (rupiah) di Kabupaten Samosir, 2019-2021**
Monthly Average Expenditure per Capita by Commodity Group (rupiahs) in Samosir Regency, 2019-2021

| Kelompok Komoditas/ <i>Commodity Group</i> | 2019 | 2020 | 2021 |
|---|----------------|------------------|------------------|
| (1) | (2) | (3) | (4) |
| Makanan/Food | | | |
| Padi-padian/ <i>Cereals</i> | 94 519 | 96 984 | 98 953 |
| Umbi-umbian/ <i>Tubers</i> | 5 889 | 5 555 | 6 735 |
| Ikan/udang/cumi/kerang/ <i>Fish/shrimp/common squid/shells</i> | 87 882 | 95 131 | 102 293 |
| Daging/ <i>Meat</i> | 27 192 | 26 888 | 34 824 |
| Telur dan susu/ <i>Eggs and milk</i> | 30 249 | 38 179 | 45 510 |
| Sayur-sayuran/ <i>Vegetables</i> | 39 648 | 54 583 | 59 895 |
| Kacang-kacangan/ <i>Legumes</i> | 6 274 | 7 969 | 8 047 |
| Buah-buahan/ <i>Fruits</i> | 23 573 | 32 887 | 29 361 |
| Minyak dan kelapa/ <i>Oil and coconut</i> | 13 362 | 14 040 | 17 226 |
| Bahan minuman/ <i>Beverage stuffs</i> | 21 428 | 21 552 | 25 162 |
| Bumbu-bumbuan/ <i>Spices</i> | 10 946 | 11 823 | 13 314 |
| Konsumsi lainnya/ <i>Miscellaneous food items</i> | 4 420 | 5 358 | 7 506 |
| Makanan dan minuman jadi/ <i>Prepared food and beverages</i> | 113 132 | 111 685 | 131 206 |
| Rokok/ <i>Cigarettes</i> | 87 581 | 90 545 | 102 146 |
| Jumlah makanan/<i>Total food</i> | 566 094 | 613 178 | 682 177 |
| Bukan makanan/<i>Non-food</i> | | | |
| Perumahan dan fasilitas rumah tangga/ <i>Housing and household facilities</i> | 179 008 | 195 637 | 195 515 |
| Aneka komoditas dan jasa/ <i>Goods and services</i> | 107 059 | 113 469 | 123 150 |
| Pakaian, alas kaki, dan tutup kepala/ <i>Clothing, footwear, and headgear</i> | 26 298 | 32 961 | 25 046 |
| Komoditas tahan lama/ <i>Durable goods</i> | 36 171 | 49 125 | 47 565 |
| Pajak, pungutan, dan asuransi/ <i>Taxes and insurance</i> | 32 610 | 53 814 | 42 404 |
| Keperluan pesta dan upacara/kenduri/ <i>Parties and ceremonies</i> | 9 974 | 35 867 | 8 253 |
| Jumlah bukan makanan/<i>Total non-food</i> | 391 121 | 480 873 | 441 934 |
| Jumlah/<i>Total</i> | 957 215 | 1 094 051 | 1 124 111 |

Catatan/*Note* :-Sumber/*Source* : BPS, Survei Sosial Ekonomi Nasional (Susenas) Maret/BPS-Statistics Indonesia, National Socioeconomic Survey March

Tabel
Table 10.2**Persentase Pengeluaran per Kapita Sebulan Menurut
Kelompok Komoditas di Kabupaten Samosir, 2019-2021**
**Percentage of Monthly Expenditure per Capita by
Commodity Group in Samosir Regency, 2019-2021**

| Kelompok Komoditas/Commodity Group | 2019 | 2020 | 2021 |
|---|---------------|---------------|---------------|
| (1) | (2) | (3) | (4) |
| Makanan/Food | | | |
| Padi-padian/ <i>Cereals</i> | 9,87 | 8,86 | 8,80 |
| Umbi-umbian/ <i>Tubers</i> | 0,62 | 0,51 | 0,60 |
| Ikan/udang/cumi/kerang/ <i>Fish/shrimp/common squid/shells</i> | 9,18 | 8,70 | 9,10 |
| Daging/ <i>Meat</i> | 2,84 | 2,46 | 3,10 |
| Telur dan susu/ <i>Eggs and milk</i> | 3,16 | 3,49 | 4,05 |
| Sayur-sayuran/ <i>Vegetables</i> | 4,14 | 4,99 | 5,33 |
| Kacang-kacangan/ <i>Legumes</i> | 0,66 | 0,73 | 0,72 |
| Buah-buahan/ <i>Fruits</i> | 2,46 | 3,01 | 2,61 |
| Minyak dan kelapa/ <i>Oil and coconut</i> | 1,40 | 1,28 | 1,53 |
| Bahan minuman/ <i>Beverage stuffs</i> | 2,24 | 1,97 | 2,24 |
| Bumbu-bumbuan/ <i>Spices</i> | 1,14 | 1,08 | 1,18 |
| Konsumsi lainnya/ <i>Miscellaneous food items</i> | 0,46 | 0,49 | 0,67 |
| Makanan dan minuman jadi/ <i>Prepared food and beverages</i> | 11,82 | 10,21 | 11,67 |
| Rokok/ <i>Cigarettes</i> | 9,15 | 8,28 | 9,09 |
| Jumlah makanan/Total food | 59,14 | 56,05 | 60,69 |
| Bukan makanan/Non-food | | | |
| Perumahan dan fasilitas rumah tangga/ <i>Housing and household facilities</i> | 18,70 | 17,88 | 17,39 |
| Aneka komoditas dan jasa/ <i>Goods and services</i> | 11,18 | 10,37 | 10,96 |
| Pakaian, alas kaki, dan tutup kepala/ <i>Clothing, footwear, and headgear</i> | 2,75 | 3,01 | 2,23 |
| Komoditas tahan lama/ <i>Durable goods</i> | 3,78 | 4,49 | 4,23 |
| Pajak, pungutan, dan asuransi/ <i>Taxes and insurance</i> | 3,41 | 4,92 | 3,77 |
| Keperluan pesta dan upacara/kenduri/ <i>Parties and ceremonies</i> | 1,04 | 3,28 | 0,73 |
| Jumlah bukan makanan/Total non-food | 40,86 | 43,95 | 39,31 |
| Jumlah/Total | 100,00 | 100,00 | 100,00 |

Catatan/Note : -

Sumber/Source : BPS, Survei Sosial Ekonomi Nasional (Susenas) Maret/BPS-Statistics Indonesia, National Socioeconomic Survey March

Tabel
Table 10.3**Persentase Penduduk Menurut Golongan Pengeluaran Per Kapita Sebulan di Kabupaten Samosir, 2019-2021**
Percentage of Population by Per Capita Spending Group a Month in Samosir Regency, 2019-2021

| Golongan Pengeluaran Spending Group (Rp) | Persentase Penduduk Percentage of Population | | |
|--|---|---------------|---------------|
| | 2019 | 2020 | 2021 |
| (1) | (2) | (3) | (4) |
| < 150 000 | 0,00 | 0,00 | 0,00 |
| 150 000–199 999 | 0,22 | 0,53 | 0,00 |
| 200 000–299 999 | 12,30 | 6,56 | 6,25 |
| 300 000–499 999 | 36,54 | 31,55 | 22,64 |
| 500 000–749 999 | 21,60 | 25,72 | 24,19 |
| 750 000–999 999 | 10,70 | 11,47 | 17,91 |
| 1 000 000–1 499 999 | 6,83 | 8,73 | 10,97 |
| > 1 500 000 | 11,81 | 15,45 | 18,04 |
| Jumlah/Total | 100,00 | 100,00 | 100,00 |

Catatan/Note :-

Sumber/Source : BPS, Survei Sosial Ekonomi Nasional (Susenas) Maret/BPS-Statistics Indonesia, National Socioeconomic Survey March

Tabel
Table 10.4

Persentase Pengeluaran Menurut Golongan Pengeluaran Per Kapita Sebulan di Kabupaten Samosir, 2019-2021
Percentage of Population by Per Capita Spending Group a Month in Samosir Regency, 2019-2021

| Golongan Pengeluaran Spending Group (Rp) | Persentase Pengeluaran Percentage of Expenditure | | |
|--|---|---------------|---------------|
| | 2019 | 2020 | 2021 |
| (1) | (2) | (3) | (4) |
| < 150 000 | 0,00 | 0,00 | 0,00 |
| 150 000–199 999 | 0,06 | 0,14 | 0,00 |
| 200 000–299 999 | 5,63 | 2,61 | 2,34 |
| 300 000–499 999 | 23,78 | 18,34 | 12,91 |
| 500 000–749 999 | 19,31 | 20,41 | 18,78 |
| 750 000–999 999 | 12,56 | 11,57 | 17,98 |
| 1 000 000–1 499 999 | 9,72 | 10,94 | 13,34 |
| > 1 500 000 | 28,94 | 35,99 | 34,65 |
| Jumlah/Total | 100,00 | 100,00 | 100,00 |

Catatan/Note :-

Sumber/Source : BPS, Survei Sosial Ekonomi Nasional (Susenas) Maret/BPS-Statistics Indonesia, National Socioeconomic Survey March

Tabel
Table 10.5

Rata-rata Pengeluaran Per Kapita Sebulan Penduduk Menurut Kelompok Komoditas di Kabupaten Samosir (rupiah), 2010-2021
Monthly Average Expenditure per Capita by Commodity Group in Samosir Regency (rupiahs), 2010-2021

| Tahun Year | Rata-rata Pengeluaran/Kapita/Bulan Average Per Capita Monthly Expenditure | | | Persentase Pengeluaran/Kapita/Bulan Percentage of Average Per Capita Monthly Expenditure | | |
|---------------|--|---------------------------|--------------|---|---------------------------|--------------|
| | Makanan Food | Bukan Makanan Non Food | Jumlah Total | Makanan Food | Bukan Makanan Non Food | Jumlah Total |
| (1) | (2) | (3) | (4) | (5) | (6) | (7) |
| 2010 | 272 679 | 137 619 | 410 298 | 66,46 | 33,54 | 100,00 |
| 2011 | 323 995 | 159 923 | 483 918 | 66,95 | 33,05 | 100,00 |
| 2012 | 292 700 | 139 713 | 432 412 | 67,69 | 32,31 | 100,00 |
| 2013 | 316 947 | 190 825 | 507 773 | 62,42 | 37,58 | 100,00 |
| 2014 | 401 553 | 261 780 | 663 333 | 60,54 | 39,46 | 100,00 |
| 2015 | 403 900 | 220 038 | 623 938 | 64,73 | 35,27 | 100,00 |
| 2016 | 479 816 | 300 269 | 780 085 | 61,51 | 38,49 | 100,00 |
| 2017 | 517 579 | 319 599 | 837 177 | 61,82 | 38,18 | 100,00 |
| 2018 | 536 260 | 311 653 | 847 895 | 63,25 | 36,75 | 100,00 |
| 2019 | 566 094 | 391 121 | 957 215 | 59,14 | 40,86 | 100,00 |
| 2020 | 613 178 | 480 873 | 1 094 051 | 56,05 | 43,95 | 100,00 |
| 2021 | 682 177 | 441 938 | 1 124 111 | 60,69 | 39,31 | 100,00 |

Catatan/Note :-

Sumber/Source : BPS, Survei Sosial Ekonomi Nasional (Susenas) Maret/BPS-Statistics Indonesia, National Socioeconomic Survey March

11

PERDAGANGAN TRADE

Jumlah Pedagang
di Kabupaten Samosir
Tahun 2019
1.265



PENJELASAN TEKNIS

1. Pedagang adalah orang yang melakukan perdagangan, memperjualbelikan barang yang tidak diproduksi sendiri, untuk memperoleh suatu keuntungan.

2. Data mengenai jumlah usaha dan distribusi usaha diperoleh dari hasil Sensus Ekonomi tahun 2016 Kabupaten Samosir.

3. Pasar merupakan tempat transaksi dan juga tempat bertemunya antara penjual dan pembeli.

TECHNICAL NOTES

1. *A merchant is a person who trades, trades goods not produced by himself, to gain an advantage.*

2 *Data regarding the number of businesses and business distribution is obtained from the results of the 2016 Economic Census in Samosir Regency.*

3. *Market is a place of transaction and also place of meet between buyer and seller.*

<https://samosirkab.bps.go.id>

ULASAN**11.1 Perdagangan**

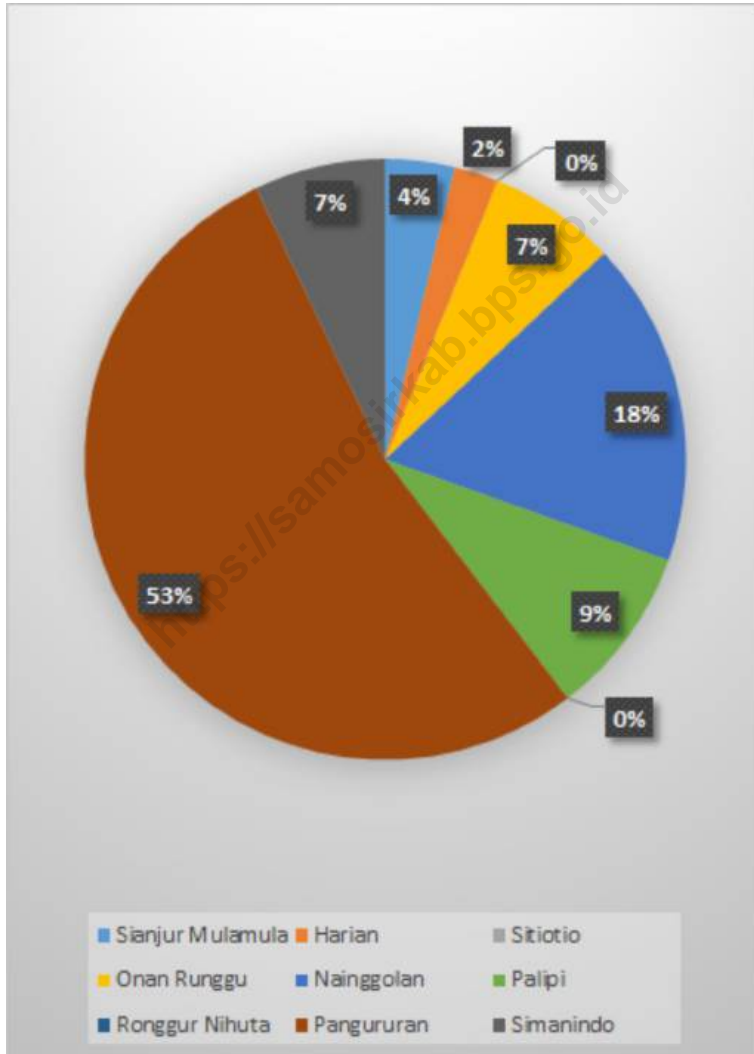
Berdasarkan data Sensus Ekonomi 2016, distribusi jumlah usaha berdasarkan lapangan usaha, Perdagangan, Reparasi Mobil dan Sepeda Motor memiliki distribusi paling besar yaitu 28,14 persen, diikuti akomodasi, makanan dan minuman sebesar 19,20 persen, pendidikan sebesar 13,67 persen, industry pengolahan sebesar 12,39 persen, bangunan sebesar 8,55 persen, jasa keuangan dan asuransi 4,62 persen, aktivitas kesehatan manusia sebesar 3,36 persen, transportasi dan pergudangan sebesar 2,93 persen, aktivitas Penyewaan dan sewa guna usaha tanpa hak opsi, ketenagakerjaan, agen perjalanan dan penunjang usaha lainnya sebanyak 2,28 persen, aktivitas jasa lainnya sebesar 1,50 persen, informasi dan komunikasi sebesar 1,09 persen, kesenian, hiburan dan rekreasi sebesar 0,99 persen, real estate sebesar 0,41 persen, pertambangan dan penggalan sebesar 0,32 persen, pengadaan listrik dan gas sebesar 0,28 persen, aktivitas profesional, ilmiah dan teknis sebesar 0,15 persen, pengadaan air, pengelolaan sampah, limbah sebesar 0,11 persen.

DESCRIPTION**11.1 Trade**

Based on data of Economic Census 2016, By distribution of number of establishment by establishment industry, the highest distribution were Wholesale and Retail Trade, Repair of Motor Vehicles and Motorcycles 28,14 percent, followed by Accomodation, Food And Drink were 19,20 percent, Education were 13,63 percent, Manufacturing Industry were 12,39 percent, Construction were 8,55 percent, Finacial and Insurance Activities were 4,62 percent, Human Healthy Activity were 3,36 percent, Transportation, Storage were 2,93 percent, Activities for Leasing and Leasing without Option, Employment, Travel Agents and Other Business Support were 2,28 percent, Other Activity were 1,50 percent, Information and Communication were 1,09 percent, Arts, Entertainment, and Recreation were 0,99 percent, Estate Activities were 0,41 percent, Mining And Quarrying were 0,32 percent, Electricity and Gas Supply were 0,28 percent, Profesional, Scientific, and Technique Akivity were 0,15 percent, Water Supply, Sewerage, Waste Management, Remediation were 0,11 percent.

Gambar 11.1
Figures

Jumlah Jumlah Pedagang di Kabupaten Samosir, 2019
Number of Merchants by Subdistrict in Samosir Regency, 2019



Sumber/Source : Dinas Koperasi, Usaha Mikro, Kecil, dan Menengah, Tenaga Kerja, Perindustrian dan Perdagangan Kabupaten Samosir/Cooperatives, Micro, Small and Medium Enterprises, Manpower, Industry and Trade Office of Samosir Regency

Tabel
Table 11.1

**Jumlah Sarana Perdagangan Menurut Jenisnya di
Kabupaten Samosir, 2017–2021**
*Number of Trading Facilities by Type of Facility in Samosir
Regency, 2017–2021*

| Jenis Sarana Perdagangan <i>Type of Trading Facilities</i> | 2017 | 2018 | 2019 | 2020 | 2021 |
|--|--------------|--------------|--------------|-------------|-------------|
| (1) | (2) | (3) | (4) | (5) | (6) |
| Pasar/Market | NA | NA | NA | NA | NA |
| Toko/Store | NA | NA | NA | NA | NA |
| Kios | 221 | 221 | 221 | NA | NA |
| Warung | 1 479 | 1 893 | 1 973 | NA | NA |
| Jumlah/Total | 1 700 | 2 114 | 2 194 | NA | NA |

Catatan/Note :-

Sumber/Source : Dinas Koperasi, Usaha Mikro, Kecil, dan Menengah, Tenaga Kerja, Perindustrian dan Perdagangan Kabupaten Samosir/Cooperatives, Micro, Small and Medium Enterprises, Manpower, Industry and Trade Office of Samosir Regency

Tabel
Table 11.2

Distribusi Perusahaan/Usaha dan Pekerja Menurut Lapangan Usaha di Kabupaten Samosir (persen), 2016
Number of Establishment and Employee by Establishment Industry in Samosir Regency (percent), 2016

| | Lapangan Usaha <i>Establishment Industry</i> | Usaha <i>Establishment</i> | Pekerja <i>Employee</i> |
|----|--|-------------------------------|----------------------------|
| | (1) | (2) | (3) |
| 1 | Pertambangan dan Penggalian/ <i>Mining And Quarrying</i> | 0,32 | 0,45 |
| 2 | Industri Pengolahan/ <i>Manufacturing Industry</i> | 12,39 | 16,33 |
| 3 | Pengadaan Listrik dan Gas/ <i>Electricity and Gas Supply</i> | 0,28 | 0,22 |
| 4 | Pengadaan Air, Pengelolaan Sampah, Limbah/ <i>Water Supply, Sewerage, Waste Management, Remediation</i> | 0,11 | 0,07 |
| 5 | Bangunan/ <i>Construction</i> | 8,55 | 1,28 |
| 6 | Perdagangan, Reparasi Mobil dan Sepeda Motor/ <i>Wholesale and Retail Trade, Repair of Motor Vehicles and Motorcycles</i> | 28,14 | 41,25 |
| 7 | Transportasi dan Pergudangan/ <i>Transportation, Storage</i> | 2,93 | 4,72 |
| 8 | Akomodasi, Makanan dan Minuman/ <i>Accommodation, Food And Drink</i> | 19,20 | 22,47 |
| 9 | Informasi dan Komunikasi/ <i>Information and Communication</i> | 1,09 | 1,61 |
| 10 | Jasa Keuangan dan Asuransi/ <i>Financial and Insurance Activities</i> | 4,62 | 0,87 |
| 11 | Real Estate/ <i>Estate Activities</i> | 0,41 | 0,65 |
| 12 | Aktivitas Profesional, Ilmiah dan Teknis/ <i>Professional, Scientific, and Technique Activity</i> | 0,15 | 0,18 |
| 13 | Aktivitas Penyewaan dan Sewa Guna Usaha Tanpa Hak Opsi, Ketenagakerjaan, Agen Perjalanan dan Penunjang Usaha Lainnya/ <i>Activities for Leasing and Leasing without Option, Employment, Travel Agents and Other Business Support</i> | 2,28 | 1,97 |
| 14 | Pendidikan/ <i>Education</i> | 13,67 | 3,25 |
| 15 | Aktivitas Kesehatan Manusia/ <i>Human Healthy Activity</i> | 3,36 | 1,60 |
| 16 | Kesenian, Hiburan, dan Rekreasi/ <i>Arts, Entertainment, and Recreation</i> | 0,99 | 0,58 |
| 17 | Aktivitas Jasa Lainnya/ <i>Other Activity</i> | 1,50 | 2,49 |
| 18 | Kegiatan Badan Internasional dan Badan Ekstra/ <i>Activities of International Agencies and Extra Agencies</i> | 0,00 | 0,00 |
| | Jumlah/Total | 100,00 | 100,00 |

Catatan/Note :-

Sumber/Source : Sensus Ekonomi 2016, BPS - Badan Pusat Statistik Republik Indonesia/Economic Cencus 2016, BPS - Statistics Indonesia

Tabel
Table 11.3

Distribusi Perusahaan/Usaha Menurut Kecamatan di Kabupaten Samosir (persen), 2016
Number of Establishment by Subdistrict in Samosir Regency (percent), 2016

| Kecamatan <i>Subdistrict</i> | | Jumlah Usaha <i>Number of Establishment</i> |
|---|------------------|--|
| (1) | | (2) |
| 1 | Sianjur Mulamula | 6,04 |
| 2 | Harian | 3,48 |
| 3 | Sitiotio | 2,14 |
| 4 | Onan Runggu | 6,96 |
| 5 | Nainggolan | 9,28 |
| 6 | Palipi | 11,67 |
| 7 | Ronggur Nihuta | 2,84 |
| 8 | Pangururan | 35,03 |
| 9 | Simanindo | 22,54 |
| Kabupaten Samosir <i>Samosir Regency</i> | | 100,00 |

Catatan/Note :-

Sumber/Source : Sensus Ekonomi 2016, BPS - Badan Pusat Statistik Republik Indonesia/Economic Cencus 2016, BPS - Statistics Indonesia

Tabel
Table 11.4**Nama Pekan Tradisional, Tempat/Desa, dan Hari Menurut Kecamatan, Tempat dan Hari di Kabupaten Samosir, 2021**
Name of Tradisional Marke, Location, and Market Day by Subdistrict, Location and Day in Samosir Regency, 2021

| Kecamatan Subdistrict | Nama Pekan Tradisional Name of Traditional Market | Tempat/Desa Location/Village | Hari Pekan Market Day |
|--------------------------|--|---------------------------------|---|
| (1) | (2) | (3) | |
| 1 Sianjur Mulamula | - Onan Limbong | - Limbong | - Jumat/ <i>Friday</i> |
| | - Onan Sagala | - Sagala | - Minggu/ <i>Sunday</i> |
| 2 Harian | - Onan Sihotang | - Sihotang | - Rabu/ <i>Wednesday</i> |
| | - Onan Rihit | - Turpuk Limbong | - Rabu/ <i>Wednesday</i> |
| | - Onan Baniara | - Partungko Naginjang | - Minggu/ <i>Sunday</i> |
| 3 Siotio | - Onan Sibaganding Tua | - Sabulan | - Selasa, Kamis, Sabtu/ <i>Tuesday, Thursday, Saturday</i> |
| 4 Onan Runggu | - Pasar Onan Runggu | - Onan Runggu | - Senin/ <i>Monday</i> |
| | - Pasar Onan Baru | - Sitingjak | - Kamis/ <i>Thursday</i> |
| | - Onan Rakyat Sipira | - Lumban Buntu | - Rabu/ <i>Wednesday</i> |
| | - Onan Sibutar | - Pardomuan | - Selasa/ <i>Tuesday</i> |
| 5 Nainggolan | - Onan Nainggolan | - Nainggolan | - Senin/ <i>Monday</i> |
| 6 Palipi | - Onan Mogang | - Mogang | - Selasa/ <i>Tuesday</i> |
| | - Onan Urat | - Sinaga Uruk | - Senin/ <i>Monday</i> |
| | - Onan Petak | - Hatoguan | - Senin/ <i>Monday</i> |
| | - Onan Panahatan | - Simbolon Panahatan | - Senin/ <i>Monday</i> |
| | - Onan Sigaol | - Simbolon Sigaol | - Minggu/ <i>Sunday</i> |
| | - Onan Aek Rangat | - Simbolon | - Jumat/ <i>Friday</i> |
| 7 Ronggur Nihuta | - Onan Sijambur | - Desa Ronggur Nihuta | - Sabtu/ <i>Saturday</i> |
| 8 Pangururan | - Onan Simartuang | - Siopat Sosor | - Setiap Hari/ <i>Everyday</i> |
| | - Onan Toba | - Rianiate | - Senin/ <i>Monday</i> |
| | - Pasar Percontohan Pangururan | - Pangururan | - Rabu/ <i>Wednesday</i> |
| 9 Simanindo | - Onan Simanindo | - Simanindo | - Sabtu/ <i>Saturday</i> |
| | - Onan Tomok | - Tomok | - Setiap hari/ <i>Everyday</i> |
| | - Onan Ambarita | - Ambarita | - Kamis/ <i>Thursday</i> |

Catatan/Note :-

Sumber/Source : Dinas Koperasi, Usaha Mikro, Kecil, dan Menengah, Tenaga Kerja, Perindustrian dan Perdagangan Kabupaten Samosir/Cooperatives, Micro, Small and Medium Enterprises, Manpower, Industry and Trade Office of Samosir Regency

Tabel
Table 11.5

Jumlah Pedagang di Kabupaten Samosir, 2019-2021
Number of Merchants by Subdistrict in Samosir Regency, 2019-2021

| | Kecamatan Subdistrict | Pedagang Merchants | | |
|---|--|-----------------------|-----------|-----------|
| | | 2019 | 2020 | 2021 |
| | (1) | (2) | (3) | (4) |
| 1 | Sianjur Mulamula | 78 | NA | NA |
| 2 | Harian | 50 | NA | NA |
| 3 | Sitiotio | - | NA | NA |
| 4 | Onan Runggu | 144 | NA | NA |
| 5 | Nainggolan | 366 | NA | NA |
| 6 | Palipi | 192 | NA | NA |
| 7 | Ronggur Nihuta | - | NA | NA |
| 8 | Pangururan | 1 117 | NA | NA |
| 9 | Simanindo | 148 | NA | NA |
| | Kabupaten Samosir Samosir Regency | 1 265 | NA | NA |

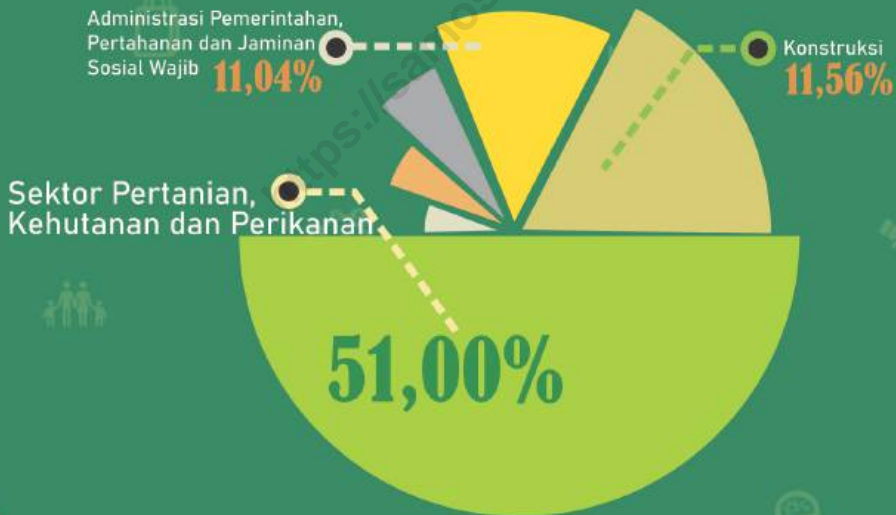
Catatan/Note :-

Sumber/Source : Dinas Koperasi, Usaha Mikro, Kecil, dan Menengah, Tenaga Kerja, Perindustrian dan Perdagangan Kabupaten Samosir/Cooperatives, Micro, Small and Medium Enterprises, Manpower, Industry and Trade Office of Samosir Regency

12

SISTEM NERACA REGIONAL SYSTEM OF REGIONAL ACCOUNTS

Persentase PDRB menurut Lapangan Usaha



PENJELASAN TEKNIS

1. Produk Domestik Bruto pada tingkat nasional serta Produk Domestik Regional Bruto (PDRB) pada tingkat regional (provinsi) menggambarkan kemampuan suatu wilayah untuk menciptakan nilai tambah pada suatu waktu tertentu. Untuk menyusun PDB maupun PDRB digunakan 2 pendekatan, yaitu lapangan usaha dan pengeluaran. Keduanya menyajikan komposisi data nilai tambah dirinci menurut sumber kegiatan ekonomi (lapangan usaha) dan menurut komponen penggunaannya. PDB maupun PDRB dari sisi lapangan usaha merupakan penjumlahan seluruh komponen nilai tambah bruto yang mampu diciptakan oleh sektor-sektor ekonomi atas berbagai aktivitas produksinya. Sedangkan dari sisi pengeluaran menjelaskan tentang penggunaannya dari nilai tambah tersebut.

TECHNICAL NOTES

1. *The basic measure of the value added arising from economic activity is known as Gross Domestic Product at the national level and Gross Regional Domestic Product (GRDP) at the regional level (provinces/ regencies/ municipalities). To compile these statistics, two approaches have been used, i.e. "production approach" and "expenditure approach". The first approach is to measure value added produced by various kinds of economic activities, while the second approach is to measure final uses of the country's output. In other words, GDP/GRDP is the sum of total value added produced by all economic industries (activities) and the way of using it.*

ULASAN**12.1 PDRB**

Nilai Produk Domestik Regional Bruto (PDRB) Menurut Lapangan Usaha Kabupaten Samosir atas dasar harga berlaku tahun 2021 adalah sebesar 4.755 miliar rupiah, sedangkan nilai PDRB atas dasar harga konstan 2010 tahun 2021 adalah sebesar 3.162 miliar rupiah dengan laju pertumbuhan 2,65 persen. Laju pertumbuhan atas dasar harga konstan 2010 merupakan ukuran laju pertumbuhan ekonomi yang berarti bahwa perekonomian Kabupaten Samosir mengalami pertumbuhan sebesar 2,65 persen pada tahun 2021.

Pembentukan PDRB atas dasar harga berlaku Kabupaten Samosir tahun 2020 masih didominasi oleh kategori pertanian, kehutanan dan perikanan dengan nilai mencapai 2.425 miliar rupiah (51,00 persen), diikuti oleh kategori konstruksi sebesar 550 miliar rupiah (11,56 persen), kategori administrasi pemerintahan, pertahanan dan jaminan sosial wajib sebesar 525 miliar rupiah (11,04 persen), dan kategori perdagangan besar dan eceran, reparasi mobil dan sepeda motor 524 miliar rupiah (11,03 persen).

Berdasarkan jenis pengeluaran, Pembentukan PDRB atas dasar harga berlaku Kabupaten Samosir tahun 2021 didominasi oleh pengeluaran konsumsi rumah tangga sebesar 2.793 miliar rupiah (58,74 persen),

DESCRIPTION**12.1 GRDP**

Number of Gross Regional Domestic Product (GRDP) at current market prices by industry of Samosir Regency in 2021 was 4.755 billions rupiahs, while total of GRDP at 2010 constant market prices in 2021 were 3.162 billion rupiahs with the growth rate equaled to 2,65 percent. The growth rate of GRDP at 2010 constant market prices was used as a measurement of economic growth rate. It meant that the economy of Samosir regency in 2021 experinced a growth about 2,65 percent.

The formation of GRDP at current market prices of Samosir Regency in 2021 was still dominated by category agriculture, forestry, and fishing which contribution value equaled to 2.425 billions rupiahs (51,00 percent), followed by 550 billions rupiahs (11,56 percent) of construction category, 525 billions rupiahs (11,04 percent) of public administration and defence; compulsory social security category, and 524 billions rupiahs (11,03 percent) of wholesale and retail trade, repair of motor vehicles and motorcycles category.

By type of expenditure, the formation of GRDP at current market prices of Samosir Regency in 2021 was still dominated by households consumption which contribution value equaled to 2.793 billions rupiahs (58,74 percent), followed by 1.011 billions rupiahs (21,26 percent) of government consumption

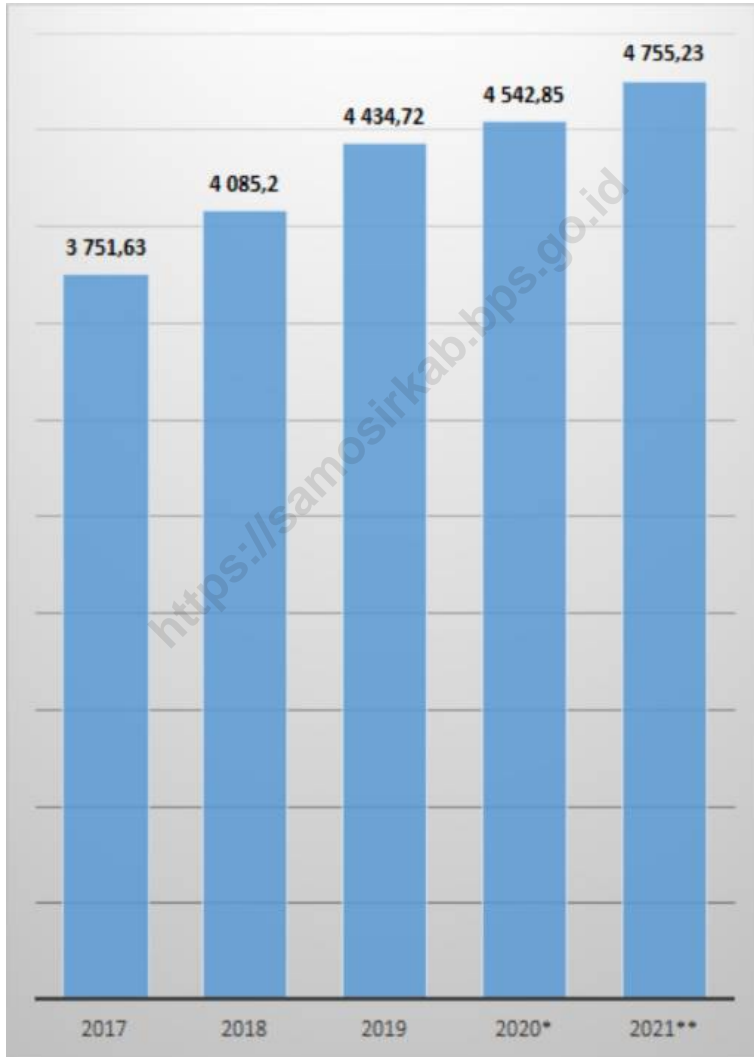
diikuti oleh pengeluaran konsumsi pemerintah sebesar 1.011 miliar rupiah (21,26 persen), dan pengeluaran pembentukan modal tetap bruto 684 miliar rupiah (14,39 persen).

expenditure, and 684 billions rupiahs (14,39 percent) of gross fixed capital formation category.

<https://samosirkab.bps.go.id>

Gambar 12.1
Figures

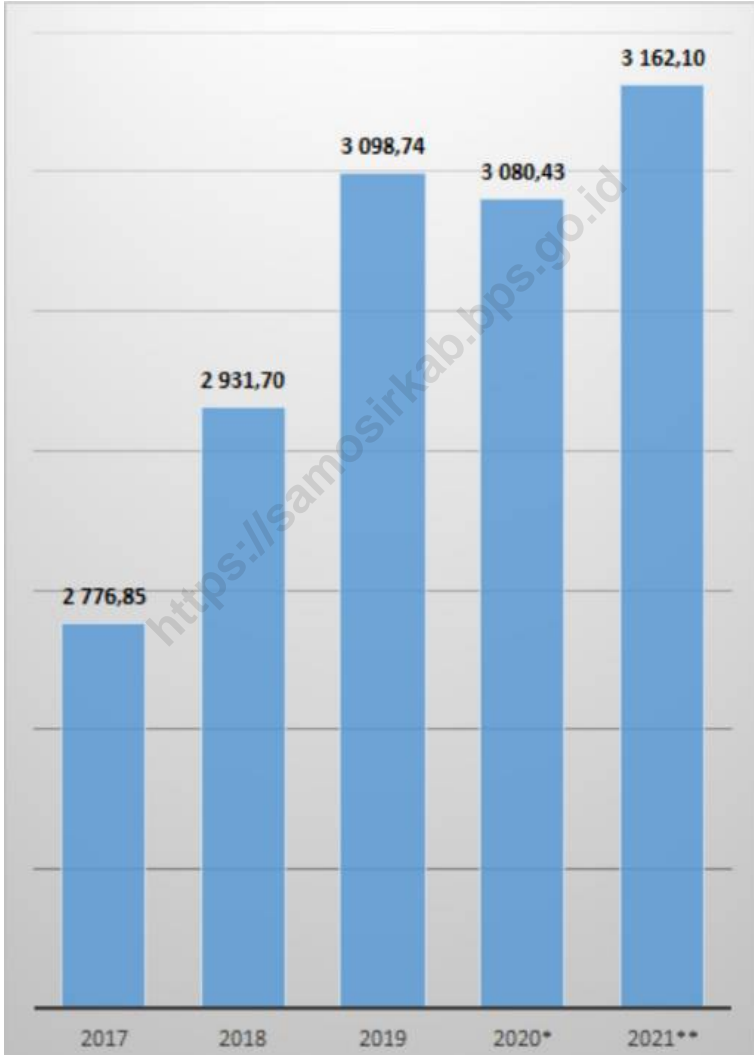
PDRB ADHB Menurut Lapangan Usaha di Kabupaten Samosir (miliar rupiah), 2017-2021
GDP at Current Market Prices by Industry in Samosir Regency (billion rupiahs), 2017-2021



Sumber/Source : BPS, berbagai sensus, survei dan sumber lain/BPS-Statistics Indonesia, various census, survey, and other sources

Gambar 12.2
Figures

PDRB ADHK 2010 Menurut Lapangan Usaha di Kabupaten Samosir (miliar rupiah), 2017-2021
GDP at 2010 Constant Market Prices by Industry in Samosir Regency (billion rupiahs), 2017-2021



Sumber/Source : BPS, berbagai sensus, survei dan sumber lain/BPS-Statistics Indonesia, various census, survey, and other sources

Tabel 12.1. **Produk Domestik Regional Bruto Atas Dasar Harga Berlaku Menurut Lapangan Usaha di Kabupaten Samosir (miliar rupiah), 2017-2021**
Gross Regional Domestic Product at Current Market Prices by Industry in Samosir Regency (billion rupiahs), 2017-2021

| Lapangan Usaha/Industry | 2017 | 2018 | 2019 | 2020 * | 2021 ** |
|--|----------|----------|----------|----------|----------|
| (1) | (2) | (3) | (4) | (5) | (6) |
| A Pertanian, Kehutanan, dan Perikanan/ <i>Agriculture, Forestry, and Fishing</i> | 1 919,80 | 2 084,35 | 2 241,67 | 2 310,91 | 2 425,33 |
| B Pertambangan dan Penggalian/ <i>Mining and Quarrying</i> | 23,90 | 25,83 | 27,92 | 29,23 | 30,90 |
| C Industri Pengolahan/ <i>Manufacturing</i> | 20,08 | 21,37 | 22,83 | 23,48 | 24,46 |
| D Pengadaan Listrik dan Gas/ <i>Electricity and Gas</i> | 1,88 | 2,01 | 2,13 | 2,26 | 2,38 |
| E Pengadaan Air; Pengelolaan Sampah, Limbah, dan Daur Ulang/ <i>Water Supply; Sewerage, Waste Management, and Remediation Activities</i> | 2,05 | 2,15 | 2 25 | 2,33 | 2,40 |
| F Konstruksi/ <i>Construction</i> | 395,90 | 455,51 | 506,80 | 505,32 | 549,76 |
| G Perdagangan Besar dan Eceran; Reparasi Mobil dan Sepeda Motor/ <i>Wholesale and Retail Trade; Repair of Motor Vehicles and Motorcycles</i> | 406,87 | 441,63 | 482,46 | 492,36 | 524,44 |
| H Transportasi dan Pergudangan/ <i>Transportation and Storage</i> | 131,81 | 141,98 | 158,11 | 155,93 | 162,61 |
| I Penyediaan Akomodasi dan Makan Minum/ <i>Accommodation and Food Service Activities</i> | 196,53 | 213,79 | 236,94 | 231,43 | 232,01 |
| J Informasi dan Komunikasi/ <i>Information and Communication</i> | 28,17 | 30,67 | 33,67 | 37,14 | 41,00 |

Lanjutan Tabel/*Continued Table* 12.1

| Lapangan Usaha/ <i>Industry</i> | | 2017 | 2018 | 2019 | 2020 * | 2021 ** |
|--|---|-----------------|-----------------|-----------------|-----------------|-----------------|
| (1) | | (2) | (3) | (4) | (5) | (6) |
| K | Jasa Keuangan dan Asuransi/ <i>Financial and Insurance Activities</i> | 34,08 | 37,03 | 39,55 | 41,02 | 45,22 |
| L | Real Estat/ <i>Real Estate Activities</i> | 80,46 | 87,21 | 97,19 | 103,71 | 107,03 |
| M,N | Jasa Perusahaan/ <i>Business Activities</i> | 4,34 | 4,63 | 5,01 | 5,25 | 5,59 |
| O | Administrasi Pemerintahan, Pertahanan, dan Jaminan Sosial Wajib/ <i>Public Administration and Defence; Compulsory Social Security</i> | 447,82 | 473,74 | 508,57 | 527,77 | 525,03 |
| P | Jasa Pendidikan/ <i>Education</i> | 33,78 | 36,57 | 40,36 | 43,33 | 45,56 |
| Q | Jasa Kesehatan dan Kegiatan Sosial/ <i>Human Health and Social Work Activities</i> | 21,33 | 23,54 | 26,67 | 27,73 | 27,73 |
| R,S,T,U | Jasa Lainnya/ <i>Other Services Activities</i> | 2,86 | 3,18 | 3,59 | 3,66 | 3,78 |
| Produk Domestik Regional Bruto/<i>Gross Regional Domestic Product</i> | | 3 751,63 | 4 085,20 | 4 434,72 | 4 542,85 | 4 755,23 |

Catatan/*Note* : *) Angka Sementara / *Preliminary Figur*, **) Angka Sangat Sementara / *Very Preliminary Figures*

Sumber/*Source* : BPS, berbagai sensus, survei dan sumber lain / *BPS-Statistics Indonesia, various census, survey, and other sources*

Tabel
Table 12.2

Produk Domestik Regional Bruto Atas Dasar Harga Konstan 2010 Menurut Lapangan Usaha di Kabupaten Samosir (miliar rupiah), 2017-2021
Gross Regional Domestic Product at 2010 Constant Market Prices by Industry in Samosir Regency (billion rupiahs), 2017-2021

| Lapangan Usaha/Industry | | 2017 | 2018 | 2019 | 2020 * | 2021 ** |
|-------------------------|--|----------|----------|----------|----------|----------|
| (1) | | (2) | (3) | (4) | (5) | (6) |
| A | Pertanian, Kehutanan, dan Perikanan/ <i>Agriculture, Forestry, and Fishing</i> | 1 458,70 | 1 534,88 | 1 606,00 | 1 601,57 | 1 641,71 |
| B | Pertambangan dan Penggalian/ <i>Mining and Quarrying</i> | 17,67 | 18,81 | 19,91 | 20,39 | 21,00 |
| C | Industri Pengolahan/ <i>Manufacturing</i> | 14,66 | 15,04 | 15,55 | 15,72 | 15,99 |
| D | Pengadaan Listrik dan Gas/ <i>Electricity and Gas</i> | 2,01 | 2,06 | 2,12 | 2,24 | 2,35 |
| E | Pengadaan Air; Pengelolaan Sampah, Limbah, dan Daur Ulang/ <i>Water Supply; Sewerage, Waste Management, and Remediation Activities</i> | 1,38 | 1,43 | 1,49 | 1,54 | 1,57 |
| F | Konstruksi/ <i>Construction</i> | 287,06 | 318,42 | 344,41 | 332,87 | 348,94 |
| G | Perdagangan Besar dan Eceran; Reparasi Mobil dan Sepeda Motor/ <i>Wholesale and Retail Trade; Repair of Motor Vehicles and Motorcycles</i> | 308,61 | 323,17 | 343,05 | 341,62 | 359,42 |
| H | Transportasi dan Pergudangan/ <i>Transportation and Storage</i> | 85,83 | 91,76 | 100,81 | 96,97 | 98,94 |
| I | Penyediaan Akomodasi dan Makan Minum/ <i>Accommodation and Food Service Activities</i> | 137,80 | 148,04 | 162,60 | 157,95 | 158,00 |
| J | Informasi dan Komunikasi/ <i>Information and Communication</i> | 28,65 | 30,75 | 33,52 | 36,38 | 39,21 |

Lanjutan Tabel/*Continued Table 12.2*

| Lapangan Usaha/Industry | | 2017 | 2018 | 2019 | 2020 * | 2021 ** |
|---|---|-----------------|-----------------|-----------------|-----------------|-----------------|
| (1) | | (2) | (3) | (4) | (5) | (6) |
| K | Jasa Keuangan dan Asuransi/ <i>Financial and Insurance Activities</i> | 25,35 | 26,55 | 27,86 | 28,92 | 30,61 |
| L | Real Estat/ <i>Real Estate Activities</i> | 57,37 | 59,13 | 61,64 | 64,09 | 64,35 |
| M,N | Jasa Perusahaan/ <i>Business Activities</i> | 3,22 | 3,35 | 3,50 | 3,59 | 3,70 |
| O | Administrasi Pemerintahan, Pertahanan, dan Jaminan Sosial Wajib/ <i>Public Administration and Defence; Compulsory Social Security</i> | 30,68 | 314,00 | 329,39 | 328,41 | 326,91 |
| P | Jasa Pendidikan/ <i>Education</i> | 25,38 | 26,89 | 28,38 | 29,68 | 31,06 |
| Q | Jasa Kesehatan dan Kegiatan Sosial/ <i>Human Health and Social Work Activities</i> | 14,53 | 15,36 | 16,28 | 16,26 | 16,07 |
| R,S,T,U | Jasa Lainnya/ <i>Other Services Activities</i> | 1,95 | 2,06 | 2,23 | 2,22 | 2,28 |
| Produk Domestik Regional Bruto/Gross Regional Domestic Product | | 2 776,85 | 2 931,70 | 3 098,74 | 3 080,43 | 3 162,10 |

Catatan/Note : *) Angka Sementara / Preliminary Figur, **) Angka Sangat Sementara / Very Preliminary Figures

Sumber/Source : BPS, berbagai sensus, survei dan sumber lain/BPS-Statistics Indonesia, various census, survey, and other sources

Tabel
Table 12.3

Distribusi Persentase Produk Domestik Regional Bruto Atas Dasar Harga Berlaku Menurut Lapangan Usaha di Kabupaten Samosir, 2017-2021
Percentage Distribution of Gross Regional Domestic Product at Current Market Prices by Industry in Samosir Regency, 2017-2021

| Lapangan Usaha/ <i>Industry</i> | 2017 | 2018 | 2019 | 2020 * | 2021 ** |
|--|-------|-------|-------|--------|---------|
| (1) | (2) | (3) | (4) | (5) | (6) |
| A Pertanian, Kehutanan, dan Perikanan/ <i>Agriculture, Forestry, and Fishing</i> | 51,17 | 51,03 | 50,55 | 50,87 | 51,00 |
| B Pertambangan dan Penggalian/ <i>Mining and Quarrying</i> | 0,64 | 0,63 | 0,63 | 0,64 | 0,65 |
| C Industri Pengolahan/ <i>Manufacturing</i> | 0,54 | 0,52 | 0,51 | 0,52 | 0,51 |
| D Pengadaan Listrik dan Gas/ <i>Electricity and Gas</i> | 0,05 | 0,05 | 0,05 | 0,05 | 0,05 |
| E Pengadaan Air; Pengelolaan Sampah, Limbah, dan Daur Ulang/ <i>Water Supply; Sewerage, Waste Management, and Remediation Activities</i> | 0,05 | 0,05 | 0,05 | 0,05 | 0,05 |
| F Konstruksi/ <i>Construction</i> | 10,55 | 10,86 | 11,42 | 11,12 | 11,56 |
| G Perdagangan Besar dan Eceran; Reparasi Mobil dan Sepeda Motor/ <i>Wholesale and Retail Trade; Repair of Motor Vehicles and Motorcycles</i> | 10,85 | 10,88 | 10,87 | 10,84 | 11,03 |
| H Transportasi dan Pergudangan/ <i>Transportation and Storage</i> | 3,51 | 3,48 | 3,57 | 3,43 | 3,42 |
| I Penyediaan Akomodasi dan Makan Minum/ <i>Accommodation and Food Service Activities</i> | 5,24 | 5,23 | 5,34 | 5,09 | 4,88 |
| J Informasi dan Komunikasi/ <i>Information and Communication</i> | 0,75 | 0,75 | 0,76 | 0,82 | 0,86 |
| K Jasa Keuangan dan Asuransi/ <i>Financial and Insurance Activities</i> | 0,91 | 0,91 | 0,89 | 0,90 | 0,95 |

Lanjutan Tabel/*Continued Table* 12.3

| Lapangan Usaha/ <i>Industry</i> | | 2017 | 2018 | 2019 | 2020 * | 2021 ** |
|--|---|---------------|---------------|---------------|---------------|---------------|
| (1) | | (2) | (3) | (4) | (5) | (6) |
| L | Real Estat/ <i>Real Estate Activities</i> | 2,14 | 2,13 | 2,19 | 2,28 | 2,25 |
| M,N | Jasa Perusahaan/ <i>Business Activities</i> | 0,12 | 0,11 | 0,11 | 0,12 | 0,12 |
| O | Administrasi Pemerintahan, Pertahanan, dan Jaminan Sosial Wajib/ <i>Public Administration and Defence; Compulsory Social Security</i> | 11,94 | 11,82 | 11,46 | 11,62 | 11,04 |
| P | Jasa Pendidikan/ <i>Education</i> | 0,90 | 0,90 | 0,91 | 0,95 | 0,96 |
| Q | Jasa Kesehatan dan Kegiatan Sosial/ <i>Human Health and Social Work Activities</i> | 0,57 | 0,57 | 0,60 | 0,61 | 0,58 |
| R,S,T,U | Jasa Lainnya/ <i>Other Services Activities</i> | 0,08 | 0,08 | 0,08 | 0,08 | 0,08 |
| Produk Domestik Regional Bruto/<i>Gross Regional Domestic Product</i> | | 100,00 | 100,00 | 100,00 | 100,00 | 100,00 |

Catatan/*Note* : *) Angka Sementara / *Preliminary Figur*, **) Angka Sangat Sementara / *Very Preliminary Figures*

Sumber/*Source* : BPS, berbagai sensus, survei dan sumber lain / *BPS-Statistics Indonesia, various census, survey, and other sources*

Tabel
Table 12.4

Laju Pertumbuhan Produk Domestik Regional Bruto Atas Dasar Harga Konstan 2010 Menurut Lapangan Usaha di Kabupaten Samosir (persen), 2017-2021
Growth Rate of Gross Regional Domestic Product at 2010 Constant Market Prices by Industry in Samosir Regency (percent), 2017-2021

| Lapangan Usaha/ <i>Industry</i> | 2017 | 2018 | 2019 | 2020 * | 2021 * |
|--|------|------|------|--------|--------|
| (1) | (2) | (3) | (4) | (5) | (6) |
| A Pertanian, Kehutanan, dan Perikanan/ <i>Agriculture, Forestry, and Fishing</i> | 5,34 | 5,36 | 4,70 | -0,28 | 2,51 |
| B Pertambangan dan Penggalian/ <i>Mining and Quarrying</i> | 7,61 | 6,48 | 5,81 | 2,43 | 3,01 |
| C Industri Pengolahan/ <i>Manufacturing</i> | 2,70 | 2,57 | 3,42 | 1,09 | 1,67 |
| D Pengadaan Listrik dan Gas/ <i>Electricity and Gas</i> | 3,40 | 2,35 | 3,39 | 5,61 | 4,80 |
| E Pengadaan Air; Pengelolaan Sampah, Limbah, dan Daur Ulang/ <i>Water Supply; Sewerage, Waste Management, and Remediation Activities</i> | 5,78 | 3,60 | 4,31 | 3,11 | 2,04 |
| F Konstruksi/ <i>Construction</i> | 7,52 | 8,18 | 8,07 | -3,35 | 4,83 |
| G Perdagangan Besar dan Eceran; Reparasi Mobil dan Sepeda Motor/ <i>Wholesale and Retail Trade; Repair of Motor Vehicles and Motorcycles</i> | 4,99 | 5,04 | 6,09 | -0,42 | 5,21 |
| H Transportasi dan Pergudangan/ <i>Transportation and Storage</i> | 7,84 | 6,91 | 9,87 | -3,81 | 2,02 |
| I Penyediaan Akomodasi dan Makan Minum/ <i>Accommodation and Food Service Activities</i> | 7,92 | 7,43 | 9,83 | -2,86 | 0,03 |
| J Informasi dan Komunikasi/ <i>Information and Communication</i> | 7,65 | 7,30 | 9,01 | 8,55 | 7,76 |
| K Jasa Keuangan dan Asuransi/ <i>Financial and Insurance Activities</i> | 4,84 | 4,70 | 4,96 | 3,80 | 5,84 |

Lanjutan Tabel/*Continued Table* 12.4

| Lapangan Usaha/ <i>Industry</i> | | 2017 | 2018 | 2019 | 2020 * | 2021 * |
|--|---|-------------|-------------|-------------|--------------|-------------|
| (1) | | (2) | (3) | (4) | (5) | (6) |
| L | Real Estat/ <i>Real Estate Activities</i> | 5,58 | 2,97 | 4,24 | 3,97 | 0,40 |
| M,N | Jasa Perusahaan/ <i>Business Activities</i> | 5,57 | 3,89 | 4,38 | 2,75 | 2,94 |
| O | Administrasi Pemerintahan, Pertahanan, dan Jaminan Sosial Wajib/ <i>Public Administration and Defence; Compulsory Social Security</i> | 1,80 | 3,99 | 4,74 | -0,30 | -0,46 |
| P | Jasa Pendidikan/ <i>Education</i> | 5,96 | 5,97 | 5,56 | 4,57 | 4,65 |
| Q | Jasa Kesehatan dan Kegiatan Sosial/ <i>Human Health and Social Work Activities</i> | 5,67 | 6,58 | 6,05 | -0,13 | -1,16 |
| R,S,T,U | Jasa Lainnya/ <i>Other Services Activities</i> | 6,58 | 7,07 | 7,84 | -0,27 | 2,85 |
| Produk Domestik Regional Bruto/<i>Gross Regional Domestic Product</i> | | 5,35 | 5,58 | 5,70 | -0,59 | 2,65 |

Catatan/*Note* : *) Angka Sementara / *Preliminary Figur*, **) Angka Sangat Sementara / *Very Preliminary Figures*

Sumber/*Source* : BPS, berbagai sensus, survei dan sumber lain / *BPS-Statistics Indonesia, various census, survey, and other sources*

Tabel
Table 12.5

Produk Domestik Regional Bruto Atas Dasar Harga Berlaku Menurut Jenis Pengeluaran di Kabupaten Samosir (juta rupiah), 2017–2021
Gross Regional Domestic Product at Current Market Prices by Type of Expenditure in Regency Regency (million rupiahs), 2017–2021

| Jenis Pengeluaran Type of Expenditure | 2017 | 2018 | 2019 | 2020 * | 2021 ** |
|---|---------------------|---------------------|---------------------|---------------------|---------------------|
| (1) | (2) | (3) | (4) | (5) | (6) |
| Pengeluaran Konsumsi Rumah Tangga <i>Household Consumption Expenditure</i> | 2 237 296,83 | 2 427 913,45 | 2 651 859,09 | 2 668 776,41 | 2 793 227,46 |
| Pengeluaran Konsumsi LNPRT <i>NPISH Consumption Expenditure</i> | 84 021,68 | 93 539,71 | 104 764,05 | 108 954,35 | 112 712,52 |
| Pengeluaran Konsumsi Pemerintah <i>Government Consumption Expenditure</i> | 880 712, | 950 300,65 | 974 093,99 | 978 445,11 | 1 010 982,91 |
| Pembentukan Modal Tetap Bruto <i>Gross Fixed Capital Formation</i> | 539 352,72 | 591 987,79 | 635 033,59 | 630 465,63 | 684 484,26 |
| Perubahan Inventori <i>Changes in Inventories</i> | 152 923,95 | 163 612,14 | 168 499,41 | 194 902,33 | 208 598,42 |
| Net Ekspor Barang dan Jasa <i>Net Exports of Goods and Services</i> | - 142 676,52 | - 142 150,89 | - 99 528,89 | - 38 691,34 | - 54 772,28 |
| Produk Domestik Regional Bruto Gross Regional Domestic Product | 3 751 630,67 | 4 085 202,85 | 4 434 721,24 | 4 542 852,48 | 4 755 233,29 |

Catatan/Note : *) Angka Sementara / Preliminary Figur, **) Angka Sangat Sementara / Very Preliminary Figures

Sumber/Source : BPS, berbagai sensus, survei dan sumber lain/BPS-Statistics Indonesia, various census, survey, and other sources

Tabel
Table 12.6

Produk Domestik Regional Bruto Atas Dasar Harga Konstan 2010 Menurut Jenis Pengeluaran di Kabupaten Samosir (juta rupiah), 2017–2021
Gross Regional Domestic Product at 2010 Constant Market Prices by Type of Expenditure in Samosir Regency (million rupiahs), 2017–2021

| Jenis Pengeluaran Type of Expenditure | 2017 | 2018 | 2019 | 2020 * | 2021 ** |
|---|---------------------|---------------------|---------------------|---------------------|---------------------|
| (1) | (2) | (3) | (4) | (5) | (6) |
| Pengeluaran Konsumsi Rumah Tangga Household Consumption Expenditure | 1 552 143,32 | 1 628 828,48 | 1 721 838,61 | 1 697 571,39 | 1 742 425,11 |
| Pengeluaran Konsumsi LNPRT NPISH Consumption Expenditure | 61 561,02 | 65 491,1 | 71 850,52 | 72 857,43 | 73 500,31 |
| Pengeluaran Konsumsi Pemerintah Government Consumption Expenditure | 653 983,01 | 679 969,21 | 694 762,69 | 692 465,2 | 698 088,46 |
| Pembentukan Modal Tetap Bruto Gross Fixed Capital Formation | 392 205,59 | 424 699,4 | 463 333,3 | 449 042,62 | 474 294,75 |
| Perubahan Inventori Changes in Inventories | 149 854,26 | 155 118,22 | 159 507,68 | 174 727,89 | 178 264,29 |
| Net Ekspor Barang dan Jasa Net Exports of Goods and Services | - 32 900,56 | - 22 408,26 | - 12 551,89 | - 6 236,6 | - 4 471,88 |
| Produk Domestik Regional Bruto Gross Regional Domestic Product | 2 776 846,63 | 2 931 698,14 | 3 098 740,91 | 3 080 427,93 | 3 162 101,03 |

Catatan/Note : *) Angka Sementara / Preliminary Figur, **) Angka Sangat Sementara / Very Preliminary Figures

Sumber/Source : BPS, berbagai sensus, survei dan sumber lain/BPS-Statistics Indonesia, various census, survey, and other sources

Tabel
Table 12.6**Distribusi Persentase Produk Domestik Regional Bruto Atas Dasar Harga Berlaku Menurut Pengeluaran, 2017-2021****Percentage Distribution of Gross Regional Domestic Product at Current Prices by Expenditure, 2017-2021**

| Jenis Pengeluaran Type of Expenditure | 2017 | 2018 | 2019 | 2020 * | 2021 ** |
|---|---------------|---------------|---------------|---------------|----------------|
| (1) | (2) | (3) | (4) | (5) | (6) |
| Pengeluaran Konsumsi Rumah Tangga <i>Household Consumption Expenditure</i> | 59,64 | 59,43 | 59,80 | 58,75 | 58,74 |
| Pengeluaran Konsumsi LNPRT <i>NPISH Consumption Expenditure</i> | 2,24 | 2,29 | 2,36 | 2,40 | 2,37 |
| Pengeluaran Konsumsi Pemerintah <i>Government Consumption Expenditure</i> | 23,48 | 23,26 | 21,97 | 21,54 | 21,26 |
| Pembentukan Modal Tetap Bruto <i>Gross Fixed Capital Formation</i> | 14,38 | 14,49 | 14,32 | 13,88 | 14,39 |
| Perubahan Inventori <i>Changes in Inventories</i> | 4,08 | 4,00 | 3,80 | 4,29 | 4,39 |
| Net Ekspor Barang dan Jasa <i>Net Exports of Goods and Services</i> | -3,80 | -3,48 | -2,24 | -0,85 | -1,15 |
| Produk Domestik Regional Bruto Gross Regional Domestic Product | 100,00 | 100,00 | 100,00 | 100,00 | 100,00 |

Catatan/Note : *) Angka Sementara / Preliminary Figur, **) Angka Sangat Sementara / Very Preliminary Figures

Sumber/Source : BPS, berbagai sensus, survei dan sumber lain/BPS-Statistics Indonesia, various census, survey, and other sources

Tabel
Table 12.6**Laju Pertumbuhan Produk Domestik Regional Bruto Atas Dasar Harga Konstan 2010 Menurut Pengeluaran, 2017-2021**
Growth rate of Gross Regional Domestic Product at 2010 Constant Prices by Expenditure, 2017-2021

| Jenis Pengeluaran Type of Expenditure | 2017 | 2018 | 2019 | 2020 * | 2021 ** |
|---|-------------|-------------|-------------|---------------|----------------|
| (1) | (2) | (3) | (4) | (5) | (6) |
| Pengeluaran Konsumsi Rumah Tangga <i>Household Consumption Expenditure</i> | 5,64 | 4,94 | 5,71 | -1,41 | 2,64 |
| Pengeluaran Konsumsi LNPRT <i>NPISH Consumption Expenditure</i> | 2,45 | 6,38 | 9,71 | 1,40 | 0,88 |
| Pengeluaran Konsumsi Pemerintah <i>Government Consumption Expenditure</i> | 6,77 | 3,97 | 2,18 | -0,33 | 0,81 |
| Pembentukan Modal Tetap Bruto <i>Gross Fixed Capital Formation</i> | 4,45 | 8,28 | 9,10 | -3,08 | 5,62 |
| Perubahan Inventori <i>Changes in Inventories</i> | - | - | - | - | - |
| Net Ekspor Barang dan Jasa <i>Net Exports of Goods and Services</i> | - | - | - | - | - |
| Produk Domestik Regional Bruto Gross Regional Domestic Product | 5,35 | 5,58 | 5,70 | -0,59 | 2,65 |

Catatan/Note : *) Angka Sementara / Preliminary Figur, **)Angka Sangat Sementara /Very Preliminary Figures

Sumber/Source : BPS, berbagai sensus, survei dan sumber lain/BPS-Statistics Indonesia, various census, survey, and other sources

13

PERBANDINGAN ANTAR KABUPATEN/KOTA REGENCY/MUNICIPAL COMPARISON



137.696 jiwa

Jumlah Penduduk Samosir berada di urutan ke-29 berdasarkan kabupaten/kota dengan penduduk terbanyak



2,65 persen

Laju Pertumbuhan Ekonomi Kabupaten Samosir berada pada urutan ke-15 berdasarkan kabupaten/kota dengan laju pertumbuhan ekonomi tertinggi



70,83

IPM Kabupaten Samosir berada di urutan ke-17 berdasarkan kabupaten/kota dengan IPM tertinggi



Tabel
Table 13.1

Jumlah Penduduk Menurut Kabupaten/Kota di Provinsi Sumatera Utara, 2017–2021
Population by Regency/Municipality in Sumatera Utara Province, 2017–2021

| Kabupaten/Kota Regency/Municipality | Tahun/Year | | | | |
|--|-------------------|-------------------|-------------------|------------------|-------------------|
| | 2017 | 2018 | 2019 | 2020 | 2021 |
| (1) | (2) | (3) | (4) | (5) | (6) |
| Kabupaten / Regency | | | | | |
| 01 Nias | 142 110 | 142 840 | 143 319 | 146 672 | 147 794 |
| 02 Mandailing Natal | 439 505 | 443 490 | 447 287 | 472 886 | 478 062 |
| 03 Tapanuli Selatan | 278 587 | 280 283 | 281 931 | 300 911 | 303 685 |
| 04 Tapanuli Tengah | 363 705 | 370 171 | 376 667 | 365 177 | 369 300 |
| 05 Tapanuli Utara | 297 806 | 299 881 | 301 789 | 312 758 | 315 222 |
| 06 Toba | 181 790 | 182 673 | 183 712 | 206 199 | 208 754 |
| 07 Labuhanbatu | 478 593 | 486 480 | 494 178 | 493 899 | 499 982 |
| 08 Asahan | 718 718 | 724 379 | 729 795 | 769 960 | 777 626 |
| 09 Simalungun | 859 228 | 863 693 | 867 922 | 990 246 | 1 003 727 |
| 10 Dairi | 281 876 | 283 203 | 284 304 | 308 764 | 311 665 |
| 11 Karo | 403 207 | 409 675 | 415 878 | 404 998 | 409 077 |
| 12 Deli Serdang | 2 114 627 | 2 155 625 | 2 195 709 | 1931 441 | 1 941 374 |
| 13 Langkat | 1 028 309 | 1 035 411 | 1 041 775 | 1030 202 | 1 034 519 |
| 14 Nias Selatan | 314 395 | 317 207 | 319 902 | 360 531 | 366 163 |
| 15 Humbang Hasundutan | 186 694 | 188 480 | 190 186 | 197 751 | 199 719 |
| 16 Pakpak Bharat | 47 183 | 48 119 | 48 935 | 52 351 | 53 315 |
| 17 Samsir | 125 099 | 125 816 | 126 188 | 136 441 | 137 696 |
| 18 Serdang Bedagai | 612 924 | 614 618 | 616 396 | 657 490 | 662 076 |
| 19 Batu Bara | 409 091 | 412 992 | 416 493 | 410 678 | 413 171 |
| 20 Padang Lawas Utara | 262 895 | 267 771 | 272 713 | 260 720 | 263 551 |
| 21 Padang Lawas | 269 799 | 275 515 | 281 239 | 261 011 | 263 719 |
| 22 Labuhanbatu Selatan | 326 825 | 332 922 | 338 982 | 314 094 | 316 798 |
| 23 Labuhanbatu Utara | 357 691 | 360 926 | 363 816 | 381 994 | 385 869 |
| 24 Nias Utara | 136 090 | 137 002 | 137 967 | 147 274 | 148 790 |
| 25 Nias Barat | 81 279 | 81 663 | 82 154 | 89 994 | 90 585 |
| Kota / Municipality | | | | | |
| 71 Sibolga | 87 090 | 87 317 | 87 626 | 89 584 | 89 932 |
| 72 Tanjungbalai | 171 187 | 173 302 | 175 223 | 176 027 | 177 640 |
| 73 Pematangsiantar | 251 513 | 253 500 | 255 317 | 268 254 | 270 768 |
| 74 Tebing Tinggi | 160 686 | 162 581 | 164 402 | 172 838 | 174 969 |
| 75 Medan | 2 247 425 | 2 264 145 | 2 279 894 | 2435 252 | 2 460 858 |
| 76 Binjai | 270 926 | 273 892 | 276 597 | 291 842 | 295 361 |
| 77 Padangsidimpuan | 216 013 | 218 892 | 221 827 | 225 105 | 227 674 |
| 78 Gunungsitoli | 139 281 | 140 927 | 142 426 | 136 017 | 136 707 |
| Sumatera Utara | 14 262 147 | 14 415 391 | 14 562 549 | 14799 361 | 14 936 148 |

Catatan/Note :-

Sumber/Source : BPS, Sensus Penduduk (SP) 2010 dan 2020/BPS-Statistics Indonesia, 2010 and 2020 Population Census

Tabel
Table 13.2

**Laju Pertumbuhan PDRB ADHK 2010 Menurut Kabupaten/
Kota di Provinsi Sumatera Utara (persen), 2017–2021**
**Rate of Growth of GRDP at Constant 2010 Prices by
Regency/Municipality in Sumatera Utara Province (percent),
2017–2021**

| Kabupaten/Kota Regency/Municipality | Tahun/Year | | | | |
|--|-------------|-------------|-------------|--------------|-------------|
| | 2017 | 2018 | 2019 | 2020 | 2021 |
| (1) | (2) | (3) | (4) | (5) | (6) |
| Kabupaten / Regency | | | | | |
| 01 Nias | 5,01 | 4,95 | 5,04 | 1,80 | 2,21 |
| 02 Mandailing Natal | 6,09 | 5,79 | 5,30 | -0,94 | 3,20 |
| 03 Tapanuli Selatan | 5,21 | 5,19 | 5,23 | 0,39 | 3,24 |
| 04 Tapanuli Tengah | 5,24 | 5,20 | 5,18 | -0,76 | 2,56 |
| 05 Tapanuli Utara | 4,15 | 4,35 | 4,62 | 1,50 | 3,54 |
| 06 Toba | 4,96 | 4,96 | 4,88 | -0,27 | 2,92 |
| 07 Labuhanbatu | 5,00 | 5,06 | 5,07 | 0,09 | 3,85 |
| 08 Asahan | 5,48 | 5,61 | 5,64 | 0,21 | 3,73 |
| 09 Simalungun | 5,13 | 5,18 | 5,20 | 1,01 | 3,70 |
| 10 Dairi | 4,93 | 5,01 | 4,82 | -0,94 | 2,05 |
| 11 Karo | 5,21 | 4,55 | 4,60 | -0,80 | 2,25 |
| 12 Deli Serdang | 5,10 | 5,15 | 5,18 | -1,78 | 2,23 |
| 13 Langkat | 5,05 | 5,02 | 5,07 | -0,86 | 3,08 |
| 14 Nias Selatan | 4,60 | 5,02 | 5,03 | 0,61 | 2,02 |
| 15 Humbang Hasundutan | 5,07 | 5,04 | 4,94 | -0,13 | 2,02 |
| 16 Pakpak Bharat | 5,94 | 5,85 | 5,87 | -0,18 | 2,54 |
| 17 Samosir | 5,35 | 5,58 | 5,70 | -0,59 | 2,65 |
| 18 Serdang Bedagai | 5,16 | 5,17 | 5,28 | -0,44 | 2,87 |
| 19 Batu Bara | 4,11 | 4,38 | 4,35 | -0,31 | 2,35 |
| 20 Padang Lawas Utara | 5,54 | 5,58 | 5,61 | 1,14 | 3,26 |
| 21 Padang Lawas | 5,71 | 5,96 | 5,64 | 1,18 | 3,83 |
| 22 Labuhanbatu Selatan | 5,09 | 5,27 | 5,35 | 0,80 | 3,82 |
| 23 Labuhanbatu Utara | 5,11 | 5,20 | 5,15 | 0,27 | 3,83 |
| 24 Nias Utara | 4,43 | 4,42 | 4,65 | 1,58 | 2,02 |
| 25 Nias Barat | 4,81 | 4,77 | 4,82 | 1,66 | 2,26 |
| Kota / Municipality | | | | | |
| 71 Sibolga | 5,27 | 5,25 | 5,20 | -1,36 | 2,10 |
| 72 Tanjungbalai | 5,51 | 5,77 | 5,79 | -0,47 | 2,35 |
| 73 Pematangsiantar | 4,41 | 4,80 | 4,82 | -1,89 | 1,25 |
| 74 Tebing Tinggi | 5,14 | 5,17 | 5,15 | -0,70 | 2,51 |
| 75 Medan | 5,81 | 5,92 | 5,93 | -1,98 | 2,62 |
| 76 Binjai | 5,39 | 5,46 | 5,51 | -1,83 | 2,23 |
| 77 Padangsidimpuan | 5,32 | 5,45 | 5,51 | -0,73 | 2,75 |
| 78 Gunungsitoli | 6,01 | 6,03 | 6,05 | 0,38 | 2,25 |
| Sumatera Utara | 5,12 | 5,18 | 5,22 | -1,07 | 2,61 |

Catatan/Note : (***) Angka sangat sementara/Very preliminary figures *) Angka sementara/Preliminary figures
 Sumber/Source : BPS Provinsi Sumatera Utara/BPS- Statistics of Sumatera Utara Province

Tabel
Table 13.3

**Jumlah Penduduk Miskin Menurut Kabupaten/Kota di
Provinsi Sumatera Utara (ribu), 2017–2021**
**Number of Poor Population by Regency/Municipality in
Sumatera Utara Province (thousand), 2017–2021**

| Kabupaten/Kota Regency/Municipality | Tahun/Year | | | | |
|--|-----------------|-----------------|-----------------|-----------------|-----------------|
| | 2017 | 2018 | 2019 | 2020 | 2021 |
| (1) | (2) | (3) | (4) | (5) | (6) |
| Kabupaten / Regency | | | | | |
| 01 Nias | 24,88 | 22,61 | 22,10 | 23,12 | 24,33 |
| 02 Mandailing Natal | 48,30 | 42,39 | 40,64 | 41,31 | 43,24 |
| 03 Tapanuli Selatan | 29,48 | 25,63 | 24,22 | 23,96 | 25,01 |
| 04 Tapanuli Tengah | 53,05 | 48,53 | 46,99 | 47,19 | 49,95 |
| 05 Tapanuli Utara | 33,75 | 29,20 | 28,57 | 28,41 | 29,72 |
| 06 Toba | 18,49 | 15,82 | 15,78 | 16,05 | 16,61 |
| 07 Labuhanbatu | 42,35 | 41,70 | 41,52 | 42,17 | 45,03 |
| 08 Asahan | 83,67 | 74,14 | 70,53 | 66,32 | 69,29 |
| 09 Simalungun | 91,35 | 80,30 | 76,33 | 73,64 | 76,99 |
| 10 Dairi | 24,98 | 23,19 | 21,86 | 22,93 | 23,72 |
| 11 Karo | 40,02 | 35,36 | 34,08 | 36,57 | 38,01 |
| 12 Deli Serdang | 97,09 | 88,52 | 84,94 | 86,26 | 92,52 |
| 13 Langkat | 114,41 | 105,46 | 103,08 | 101,87 | 106,59 |
| 14 Nias Selatan | 57,95 | 52,70 | 52,51 | 53,88 | 55,16 |
| 15 Humbang Hasundutan | 18,35 | 16,93 | 16,60 | 17,92 | 18,71 |
| 16 Pakpak Bharat | 4,95 | 4,66 | 4,52 | 4,59 | 4,79 |
| 17 Samosir | 18,43 | 16,81 | 15,79 | 15,80 | 16,08 |
| 18 Serdang Bedagai | 56,93 | 50,49 | 48,69 | 49,18 | 51,16 |
| 19 Batu Bara | 50,91 | 51,78 | 50,46 | 49,78 | 52,59 |
| 20 Padang Lawas Utara | 27,98 | 26,82 | 26,06 | 26,79 | 28,37 |
| 21 Padang Lawas | 24,42 | 23,05 | 23,17 | 23,87 | 25,78 |
| 22 Labuhanbatu Selatan | 37,82 | 33,14 | 30,17 | 28,63 | 30,36 |
| 23 Labuhanbatu Utara | 40,24 | 36,45 | 34,76 | 34,86 | 37,13 |
| 24 Nias Utara | 39,47 | 36,33 | 34,42 | 34,75 | 35,84 |
| 25 Nias Barat | 23,33 | 23,00 | 22,08 | 22,33 | 21,75 |
| Kota / Municipality | | | | | |
| 71 Sibolga | 11,91 | 10,81 | 10,82 | 10,49 | 10,80 |
| 72 Tanjungbalai | 24,69 | 25,30 | 24,54 | 23,54 | 24,10 |
| 73 Pematangsiantar | 25,35 | 22,01 | 21,99 | 21,23 | 22,06 |
| 74 Tebing Tinggi | 19,06 | 16,64 | 16,30 | 16,32 | 17,37 |
| 75 Medan | 204,22 | 186,45 | 183,79 | 183,54 | 193,03 |
| 76 Binjai | 18,23 | 16,07 | 15,61 | 15,91 | 16,46 |
| 77 Padangsidempuan | 17,76 | 16,79 | 16,06 | 16,56 | 17,28 |
| 78 Gunungsitoli | 30,08 | 25,91 | 23,06 | 23,54 | 24,02 |
| Sumatera Utara | 1 453,87 | 1 324,98 | 1 282,04 | 1 283,29 | 1 343,86 |

Catatan/Note :-

Sumber/Source : BPS Provinsi Sumatera Utara/BPS- Statistics of Sumatera Utara Province

Tabel
Table 13.4

**Indeks Pembangunan Manusia Menurut Kabupaten/Kota
di Provinsi Sumatera Utara, 2017–2021**
*Human Development Index by Regency/Municipality in
Sumatera Province, 2017–2021*

| Kabupaten/Kota Regency/Municipality | Tahun/Year | | | | |
|--|--------------|--------------|--------------|--------------|--------------|
| | 2017 | 2018 | 2019 | 2020 | 2021 |
| (1) | (2) | (3) | (4) | (5) | (6) |
| Kabupaten / Regency | | | | | |
| 01 Nias | 60,21 | 60,82 | 61,65 | 61,93 | 62,74 |
| 02 Mandailing Natal | 65,13 | 65,83 | 66,52 | 66,79 | 67,19 |
| 03 Tapanuli Selatan | 68,69 | 69,10 | 69,75 | 70,12 | 70,33 |
| 04 Tapanuli Tengah | 67,96 | 68,27 | 68,86 | 69,23 | 69,61 |
| 05 Tapanuli Utara | 72,38 | 72,91 | 73,33 | 73,47 | 73,76 |
| 06 Toba | 73,87 | 74,48 | 74,92 | 75,16 | 75,39 |
| 07 Labuhanbatu | 71,00 | 71,39 | 71,94 | 72,01 | 72,09 |
| 08 Asahan | 69,10 | 69,49 | 69,92 | 70,29 | 70,49 |
| 09 Simalungun | 71,83 | 72,49 | 72,98 | 73,25 | 73,40 |
| 10 Dairi | 70,36 | 70,89 | 71,42 | 71,57 | 71,84 |
| 11 Karo | 73,53 | 73,91 | 74,25 | 74,43 | 74,83 |
| 12 Deli Serdang | 73,94 | 74,92 | 75,43 | 75,44 | 75,53 |
| 13 Langkat | 69,82 | 70,27 | 70,76 | 71,00 | 71,35 |
| 14 Nias Selatan | 59,85 | 60,75 | 61,59 | 61,89 | 62,35 |
| 15 Humbang Hasundutan | 67,30 | 67,96 | 68,83 | 68,87 | 69,41 |
| 16 Pakpak Bharat | 66,25 | 66,63 | 67,47 | 67,59 | 67,94 |
| 17 Samosir | 69,43 | 69,99 | 70,55 | 70,63 | 70,83 |
| 18 Serdang Bedagai | 69,16 | 69,69 | 70,21 | 70,24 | 70,56 |
| 19 Batu Bara | 67,20 | 67,67 | 68,35 | 68,36 | 68,58 |
| 20 Padang Lawas Utara | 68,34 | 68,77 | 69,29 | 69,85 | 70,11 |
| 21 Padang Lawas | 66,82 | 67,59 | 68,16 | 68,25 | 68,64 |
| 22 Labuhanbatu Selatan | 70,48 | 70,98 | 71,39 | 71,40 | 71,69 |
| 23 Labuhanbatu Utara | 70,79 | 71,08 | 71,43 | 71,61 | 71,87 |
| 24 Nias Utara | 60,57 | 61,08 | 61,98 | 62,36 | 62,82 |
| 25 Nias Barat | 59,56 | 60,42 | 61,14 | 61,51 | 61,99 |
| Kota / Municipality | | | | | |
| 71 Sibolga | 72,28 | 72,65 | 73,41 | 73,63 | 73,94 |
| 72 Tanjungbalai | 67,41 | 68,00 | 68,51 | 68,65 | 68,94 |
| 73 Pematangsiantar | 77,54 | 77,88 | 78,57 | 78,75 | 79,17 |
| 74 Tebing Tinggi | 73,90 | 74,50 | 75,08 | 75,17 | 75,42 |
| 75 Medan | 79,98 | 80,65 | 80,97 | 80,98 | 81,21 |
| 76 Binjai | 74,65 | 75,21 | 75,89 | 75,89 | 76,01 |
| 77 Padangsidimpuan | 73,81 | 74,38 | 75,06 | 75,22 | 75,48 |
| 78 Gunungsitoli | 67,68 | 68,33 | 69,30 | 69,31 | 69,61 |
| Sumatera Utara | 70,57 | 71,18 | 71,74 | 71,77 | 72,00 |

Catatan/Note :-

Sumber/Source : BPS Provinsi Sumatera Utara/BPS- Statistics of Sumatera Utara Province

Tabel
Table 13.5

Angka Harapan Hidup Menurut Kabupaten/Kota di Sumatera Utara, 2017–2021
Life Expectancy by Regency/City in Sumatera Utara, 2017–2021

| Kabupaten/Kota Regency/Municipality | Tahun/Year | | | | |
|--|--------------|--------------|--------------|--------------|--------------|
| | 2017 | 2018 | 2019 | 2020 | 2021 |
| (1) | (2) | (3) | (4) | (5) | (6) |
| Kabupaten / Regency | | | | | |
| 01 Nias | 69,18 | 69,43 | 68,97 | 69,75 | 69,78 |
| 02 Mandailing Natal | 61,97 | 62,24 | 61,58 | 62,60 | 62,65 |
| 03 Tapanuli Selatan | 64,28 | 64,55 | 63,74 | 64,91 | 64,97 |
| 04 Tapanuli Tengah | 66,66 | 66,82 | 66,59 | 67,15 | 67,24 |
| 05 Tapanuli Utara | 67,86 | 68,11 | 67,55 | 68,63 | 68,76 |
| 06 Toba | 69,36 | 69,59 | 69,14 | 70,08 | 70,29 |
| 07 Labuhanbatu | 69,44 | 69,60 | 69,36 | 69,93 | 69,95 |
| 08 Asahan | 67,57 | 67,79 | 67,37 | 68,26 | 68,37 |
| 09 Simalungun | 70,53 | 70,75 | 70,34 | 71,22 | 71,37 |
| 10 Dairi | 68,13 | 68,41 | 67,78 | 69,00 | 69,19 |
| 11 Karo | 70,77 | 70,97 | 70,62 | 71,40 | 71,58 |
| 12 Deli Serdang | 71,11 | 71,31 | 71,00 | 71,73 | 71,77 |
| 13 Langkat | 67,94 | 68,22 | 67,63 | 68,80 | 68,97 |
| 14 Nias Selatan | 68,00 | 68,24 | 67,66 | 68,74 | 68,86 |
| 15 Humbang Hasundutan | 68,41 | 68,69 | 68,10 | 69,27 | 69,51 |
| 16 Pakpak Bharat | 65,05 | 65,27 | 64,85 | 65,74 | 65,96 |
| 17 Samsir | 70,68 | 70,87 | 70,26 | 71,27 | 71,41 |
| 18 Serdang Bedagai | 67,79 | 68,08 | 67,47 | 68,68 | 68,82 |
| 19 Batu Bara | 66,10 | 66,38 | 65,80 | 66,96 | 67,13 |
| 20 Padang Lawas Utara | 66,58 | 66,77 | 66,50 | 67,17 | 67,22 |
| 21 Padang Lawas | 66,50 | 66,69 | 66,31 | 67,09 | 67,13 |
| 22 Labuhanbatu Selatan | 68,14 | 68,39 | 68,09 | 68,71 | 68,81 |
| 23 Labuhanbatu Utara | 68,91 | 69,09 | 68,70 | 69,46 | 69,56 |
| 24 Nias Utara | 68,77 | 68,98 | 68,59 | 69,43 | 69,55 |
| 25 Nias Barat | 68,28 | 68,5 | 67,94 | 68,96 | 69,08 |
| Kota / Municipality | | | | | |
| 71 Sibolga | 68,05 | 68,36 | 67,70 | 69,01 | 69,25 |
| 72 Tanjungbalai | 62,28 | 62,60 | 61,90 | 63,27 | 63,44 |
| 73 Pematangsiantar | 72,63 | 72,93 | 72,29 | 73,55 | 73,77 |
| 74 Tebing Tinggi | 70,28 | 70,47 | 70,14 | 70,87 | 70,95 |
| 75 Medan | 72,40 | 72,64 | 72,28 | 73,14 | 73,23 |
| 76 Binjai | 71,75 | 71,95 | 71,59 | 72,38 | 72,45 |
| 77 Padangsidimpuan | 68,41 | 68,73 | 68,32 | 69,41 | 69,50 |
| 78 Gunungsitoli | 70,42 | 70,67 | 70,29 | 71,19 | 71,32 |
| Sumatera Utara | 68,37 | 68,61 | 68,29 | 69,10 | 69,23 |

Catatan/Note :-

Sumber/Source : BPS Provinsi Sumatera Utara/BPS- Statistics of Sumatera Utara Province

Tabel
Table 13.6

Harapan Lama Sekolah Menurut Kabupaten/Kota di Sumatera Utara, 2017–2021
Expected Year of Schooling by Regency/City in Sumatera Utara, 2017–2021

| Kabupaten/Kota Regency/Municipality | Tahun/Year | | | | |
|--|--------------|--------------|--------------|--------------|--------------|
| | 2017 | 2018 | 2019 | 2020 | 2021 |
| (1) | (2) | (3) | (4) | (5) | (6) |
| Kabupaten / Regency | | | | | |
| 01 Nias | 12,12 | 12,13 | 12,39 | 12,57 | 12,84 |
| 02 Mandailing Natal | 12,99 | 13,15 | 13,17 | 13,32 | 13,61 |
| 03 Tapanuli Selatan | 13,08 | 13,10 | 13,12 | 13,24 | 13,35 |
| 04 Tapanuli Tengah | 12,65 | 12,66 | 12,79 | 13,06 | 13,07 |
| 05 Tapanuli Utara | 13,65 | 13,66 | 13,68 | 13,69 | 13,70 |
| 06 Toba | 13,25 | 13,26 | 13,28 | 13,45 | 13,46 |
| 07 Labuhanbatu | 12,59 | 12,60 | 12,67 | 12,73 | 12,74 |
| 08 Asahan | 12,53 | 12,56 | 12,59 | 12,60 | 12,61 |
| 09 Simalungun | 12,71 | 12,75 | 12,77 | 12,78 | 12,79 |
| 10 Dairi | 13,06 | 13,07 | 13,09 | 13,10 | 13,11 |
| 11 Karo | 12,71 | 12,73 | 12,75 | 12,76 | 12,77 |
| 12 Deli Serdang | 12,90 | 13,32 | 13,34 | 13,35 | 13,36 |
| 13 Langkat | 12,72 | 12,75 | 12,81 | 13,05 | 13,24 |
| 14 Nias Selatan | 11,98 | 12,20 | 12,22 | 12,23 | 12,27 |
| 15 Humbang Hasundutan | 13,24 | 13,25 | 13,27 | 13,28 | 13,29 |
| 16 Pakpak Bharat | 13,82 | 13,83 | 13,85 | 13,86 | 13,87 |
| 17 Samsir | 13,43 | 13,44 | 13,46 | 13,47 | 13,48 |
| 18 Serdang Bedagai | 12,55 | 12,57 | 12,59 | 12,60 | 12,61 |
| 19 Batu Bara | 12,49 | 12,52 | 12,62 | 12,63 | 12,64 |
| 20 Padang Lawas Utara | 12,41 | 12,42 | 12,47 | 12,87 | 13,04 |
| 21 Padang Lawas | 12,99 | 13,00 | 13,02 | 13,03 | 13,27 |
| 22 Labuhanbatu Selatan | 12,95 | 12,97 | 12,99 | 13,00 | 13,01 |
| 23 Labuhanbatu Utara | 12,79 | 12,80 | 12,82 | 13,04 | 13,19 |
| 24 Nias Utara | 12,57 | 12,58 | 12,78 | 13,03 | 13,04 |
| 25 Nias Barat | 12,61 | 12,66 | 12,71 | 12,94 | 12,95 |
| Kota / Municipality | | | | | |
| 71 Sibolga | 13,12 | 13,13 | 13,15 | 13,16 | 13,28 |
| 72 Tanjungbalai | 12,44 | 12,47 | 12,49 | 12,50 | 12,62 |
| 73 Pematangsiantar | 14,01 | 14,02 | 14,21 | 14,45 | 14,57 |
| 74 Tebing Tinggi | 12,66 | 12,68 | 12,71 | 12,72 | 12,73 |
| 75 Medan | 14,45 | 14,72 | 14,73 | 14,74 | 14,75 |
| 76 Binjai | 13,58 | 13,59 | 13,61 | 13,62 | 13,63 |
| 77 Padangsidempuan | 14,50 | 14,51 | 14,53 | 14,54 | 14,56 |
| 78 Gunungsitoli | 13,69 | 13,71 | 13,73 | 13,74 | 13,75 |
| Sumatera Utara | 13,10 | 13,14 | 13,15 | 13,23 | 13,27 |

Catatan/Note :-

Sumber/Source : BPS Provinsi Sumatera Utara/BPS- Statistics of Sumatera Utara Province

Tabel
Table 13.7

Rata-rata Lama Sekolah Menurut Kabupaten/Kota di Sumatera Utara, 2017–2021
Mean Year of Schooling by Regency/City in Sumatera Utara, 2017–2021

| Kabupaten/Kota Regency/Municipality | Tahun/Year | | | | |
|--|-------------|-------------|-------------|-------------|-------------|
| | 2017 | 2018 | 2019 | 2020 | 2021 |
| (1) | (2) | (3) | (4) | (5) | (6) |
| Kabupaten / Regency | | | | | |
| 01 Nias | 4,93 | 4,94 | 5,15 | 5,36 | 5,64 |
| 02 Mandailing Natal | 8,00 | 8,11 | 8,36 | 8,62 | 8,63 |
| 03 Tapanuli Selatan | 8,67 | 8,70 | 8,97 | 9,28 | 9,29 |
| 04 Tapanuli Tengah | 8,28 | 8,29 | 8,48 | 8,62 | 8,84 |
| 05 Tapanuli Utara | 9,46 | 9,65 | 9,71 | 9,85 | 9,99 |
| 06 Toba | 10,10 | 10,34 | 10,36 | 10,52 | 10,57 |
| 07 Labuhanbatu | 9,01 | 9,04 | 9,23 | 9,24 | 9,25 |
| 08 Asahan | 8,46 | 8,47 | 8,49 | 8,79 | 8,80 |
| 09 Simalungun | 8,95 | 9,18 | 9,36 | 9,60 | 9,61 |
| 10 Dairi | 8,90 | 9,15 | 9,34 | 9,58 | 9,59 |
| 11 Karo | 9,54 | 9,55 | 9,62 | 9,79 | 10,00 |
| 12 Deli Serdang | 9,70 | 9,92 | 10,08 | 10,09 | 10,10 |
| 13 Langkat | 8,51 | 8,52 | 8,64 | 8,65 | 8,66 |
| 14 Nias Selatan | 4,95 | 5,20 | 5,53 | 5,85 | 6,06 |
| 15 Humbang Hasundutan | 9,10 | 9,28 | 9,53 | 9,54 | 9,71 |
| 16 Pakpak Bharat | 8,47 | 8,48 | 8,73 | 9,03 | 9,14 |
| 17 Samosir | 8,95 | 9,14 | 9,15 | 9,43 | 9,44 |
| 18 Serdang Bedagai | 8,35 | 8,51 | 8,53 | 8,54 | 8,69 |
| 19 Batu Bara | 7,83 | 7,84 | 8,02 | 8,06 | 8,07 |
| 20 Padang Lawas Utara | 8,93 | 9,06 | 9,10 | 9,37 | 9,38 |
| 21 Padang Lawas | 8,43 | 8,67 | 8,69 | 9,01 | 9,02 |
| 22 Labuhanbatu Selatan | 8,70 | 8,71 | 8,74 | 8,75 | 8,90 |
| 23 Labuhanbatu Utara | 8,34 | 8,35 | 8,36 | 8,40 | 8,41 |
| 24 Nias Utara | 6,08 | 6,09 | 6,25 | 6,58 | 6,77 |
| 25 Nias Barat | 5,78 | 6,00 | 6,14 | 6,49 | 6,69 |
| Kota / Municipality | | | | | |
| 71 Sibolga | 9,87 | 9,91 | 10,18 | 10,40 | 10,41 |
| 72 Tanjungbalai | 9,14 | 9,24 | 9,26 | 9,44 | 9,45 |
| 73 Pematangsiantar | 11,06 | 11,08 | 11,15 | 11,16 | 11,29 |
| 74 Tebing Tinggi | 10,09 | 10,24 | 10,28 | 10,31 | 10,44 |
| 75 Medan | 11,25 | 11,37 | 11,38 | 11,39 | 11,48 |
| 76 Binjai | 10,58 | 10,75 | 10,77 | 10,93 | 10,94 |
| 77 Padangsidimpuan | 10,56 | 10,63 | 10,7 | 11,00 | 11,09 |
| 78 Gunungsitoli | 8,40 | 8,41 | 8,58 | 8,61 | 8,62 |
| Sumatera Utara | 9,25 | 9,34 | 9,45 | 9,54 | 9,58 |

Catatan/Note :-

Sumber/Source : BPS Provinsi Sumatera Utara/BPS- Statistics of Sumatera Utara Province

Tabel 13.8
Table

Pengeluaran per Kapita (Daya Beli) Menurut Kabupaten/ Kota di Sumatera Utara, 2017–2021
Power of Purchase (Purchasing Power Parity) by Regency/ City in Sumatera Utara, 2017–2021

| Kabupaten/Kota Regency/Municipality | Tahun/Year | | | | |
|--|---------------|---------------|---------------|---------------|---------------|
| | 2017 | 2018 | 2019 | 2020 | 2021 |
| (1) | (2) | (3) | (4) | (5) | (6) |
| Kabupaten / Regency | | | | | |
| 01 Nias | 6 629 | 6.941 | 7.042 | 6 898 | 6 995 |
| 02 Mandailing Natal | 9 385 | 9.653 | 9.900 | 9 684 | 9 771 |
| 03 Tapanuli Selatan | 10 955 | 11.209 | 11.410 | 11 236 | 11 304 |
| 04 Tapanuli Tengah | 9 852 | 10.067 | 10.175 | 10 071 | 10 138 |
| 05 Tapanuli Utara | 11 407 | 11.607 | 11.791 | 11 648 | 11 710 |
| 06 Toba | 11 846 | 12.095 | 12.375 | 12 154 | 12 224 |
| 07 Labuhanbatu | 10 760 | 11.053 | 11.193 | 11 150 | 11 212 |
| 08 Asahan | 10 477 | 10.735 | 10.983 | 10 890 | 11 030 |
| 09 Simalungun | 11 055 | 11.311 | 11.422 | 11 308 | 11 376 |
| 10 Dairi | 10 395 | 10.492 | 10.602 | 10 350 | 10 504 |
| 11 Karo | 12 059 | 12.367 | 12.474 | 12 349 | 12 412 |
| 12 Deli Serdang | 11 891 | 12.132 | 12.317 | 12 225 | 12 291 |
| 13 Langkat | 10 784 | 11.088 | 11.208 | 11 071 | 11 142 |
| 14 Nias Selatan | 6 792 | 6.941 | 7.105 | 6 974 | 7 041 |
| 15 Humbang Hasundutan | 7 412 | 7.630 | 7.902 | 7 850 | 8 016 |
| 16 Pakpak Bharat | 7 913 | 8.099 | 8.402 | 8 170 | 8 254 |
| 17 Samosir | 8 163 | 8.348 | 8.654 | 8 422 | 8 504 |
| 18 Serdang Bedagai | 10 551 | 10.737 | 11.061 | 10 950 | 11 017 |
| 19 Batu Bara | 10 084 | 10.385 | 10.575 | 10 410 | 10 539 |
| 20 Padang Lawas Utara | 9 737 | 9.912 | 10.194 | 9 987 | 10 055 |
| 21 Padang Lawas | 8 445 | 8.772 | 9.100 | 8 807 | 8 921 |
| 22 Labuhanbatu Selatan | 10 892 | 11.280 | 11.553 | 11 495 | 11 562 |
| 23 Labuhanbatu Utara | 11 510 | 11.730 | 11.957 | 11 779 | 11 840 |
| 24 Nias Utara | 5 835 | 6.041 | 6.245 | 6 064 | 6 155 |
| 25 Nias Barat | 5 594 | 5.817 | 6.009 | 5 830 | 5 924 |
| Kota / Municipality | | | | | |
| 71 Sibolga | 11 221 | 11.405 | 11.656 | 11 473 | 11 540 |
| 72 Tanjungbalai | 10 778 | 11.102 | 11.383 | 11 132 | 11 225 |
| 73 Pematangsiantar | 12 106 | 12.290 | 12.571 | 12 372 | 12 436 |
| 74 Tebing Tinggi | 12 055 | 12.434 | 12.895 | 12 876 | 12 939 |
| 75 Medan | 14 613 | 14.845 | 15.033 | 14 890 | 14 999 |
| 76 Binjai | 10 487 | 10.750 | 11.260 | 10 997 | 11 063 |
| 77 Padangsidimpuan | 10 464 | 10.795 | 11.181 | 10 856 | 10 965 |
| 78 Gunungsitoli | 7 300 | 7.639 | 8.058 | 7 980 | 8 134 |
| Sumatera Utara | 10 036 | 10.391 | 10.649 | 10 420 | 10 499 |

Catatan/Note :-

Sumber/Source : BPS Provinsi Sumatera Utara/BPS- Statistics of Sumatera Utara Province

Tabel 13.9
Table

Garis Kemiskinan Menurut Kabupaten/Kota di Sumatera Utara, 2017–2021

Poverty Line by Regency/City in Sumatera Utara monthly/ rupiah/capital, 2017–2021

| Kabupaten/Kota Regency/Municipality | Tahun/Year | | | | |
|--|----------------|----------------|----------------|----------------|----------------|
| | 2017 | 2018 | 2019 | 2020 | 2021 |
| (1) | (2) | (3) | (4) | (5) | (6) |
| Kabupaten / Regency | | | | | |
| 01 Nias | 346 374 | 353.141 | 361 698 | 405 355 | 428 739 |
| 02 Mandailing Natal | 319 777 | 336.820 | 356 058 | 400 721 | 423 017 |
| 03 Tapanuli Selatan | 340 065 | 343.407 | 364 798 | 397 363 | 420 431 |
| 04 Tapanuli Tengah | 367 687 | 369.471 | 376 474 | 406 646 | 429 050 |
| 05 Tapanuli Utara | 344 644 | 357.464 | 377 948 | 406 813 | 437 428 |
| 06 Toba | 345 591 | 352.860 | 373 020 | 404 864 | 435 332 |
| 07 Labuhanbatu | 352 622 | 368.357 | 389 402 | 425 035 | 457 021 |
| 08 Asahan | 305 868 | 315.420 | 330 460 | 351 314 | 377 752 |
| 09 Simalungun | 331 860 | 342.477 | 359 540 | 387 549 | 416 714 |
| 10 Dairi | 310 836 | 325.176 | 341 511 | 380 275 | 408 893 |
| 11 Karo | 423 663 | 437.702 | 460 870 | 500 921 | 531 519 |
| 12 Deli Serdang | 363 371 | 381.173 | 390 440 | 413 202 | 428 123 |
| 13 Langkat | 364 517 | 382.536 | 392 050 | 412 422 | 432 371 |
| 14 Nias Selatan | 249 225 | 261.104 | 279 468 | 312 453 | 329 308 |
| 15 Humbang Hasundutan | 313 545 | 329.189 | 336 500 | 374 768 | 397 237 |
| 16 Pakpak Bharat | 256 781 | 283.258 | 287 654 | 311 584 | 332 644 |
| 17 Samsir | 287 857 | 299.640 | 315 825 | 341 843 | 370 082 |
| 18 Serdang Bedagai | 350 892 | 361.623 | 382 283 | 416 991 | 448 372 |
| 19 Batu Bara | 363 741 | 381.651 | 408 417 | 452 393 | 477 564 |
| 20 Padang Lawas Utara | 291 036 | 321.076 | 342 885 | 380 379 | 401 435 |
| 21 Padang Lawas | 281 464 | 310.569 | 332 350 | 367 932 | 388 404 |
| 22 Labuhanbatu Selatan | 346 305 | 355.517 | 368 205 | 404 819 | 426 574 |
| 23 Labuhanbatu Utara | 378 024 | 395.696 | 422 063 | 471 678 | 497 922 |
| 24 Nias Utara | 381 696 | 383.552 | 390 564 | 429 836 | 455 118 |
| 25 Nias Barat | 361 397 | 386.431 | 393 450 | 433 249 | 458 533 |
| Kota / Municipality | | | | | |
| 71 Sibolga | 413 454 | 415.478 | 425 236 | 453 786 | 485 527 |
| 72 Tanjungbalai | 374 442 | 397.647 | 421 671 | 444 125 | 482 602 |
| 73 Pematangsiantar | 464 794 | 474.084 | 502 726 | 536 486 | 583 588 |
| 74 Tebing Tinggi | 415 307 | 426.469 | 460 533 | 493 227 | 536 531 |
| 75 Medan | 491 496 | 518.420 | 532 055 | 553 796 | 577 126 |
| 76 Binjai | 371 387 | 380.792 | 403 798 | 433 746 | 466 554 |
| 77 Padangsidimpuan | 348 074 | 363.468 | 382 884 | 417 455 | 453 777 |
| 78 Gunungsitoli | 318 585 | 327.303 | 339 671 | 370 967 | 408 190 |
| Sumatera Utara | 411 345 | 435.970 | 466 122 | 502 904 | 525 756 |

Catatan/Note :-

Sumber/Source : BPS Provinsi Sumatera Utara/BPS- Statistics of Sumatera Utara Province

Tabel 13.10
Table

**Penduduk Berumur 15 Tahun ke Atas Menurut Kabupaten/
Kota dan Jenis Kegiatan Selama Seminggu yang Lalu di
Provinsi Sumatera Utara, 2021**
*Population 15 Years of Age and Over by Regency/Municipality
and Type of Activity During the Previous Week, 2021*

| Kabupaten/Kota Regency/Municipality | Angkatan Kerja/Economically Active | | | | Jumlah Angkatan Kerja/Total of Economically Active |
|--|------------------------------------|--|---|-----------------|---|
| | Bekerja Working | Pengangguran ¹ /Unemployment ¹ | | Jumlah Total | |
| (1) | (2) | Pernah Bekerja Ever Worked | Tidak Pernah Bekerja Never Worked | (5) | (6) |
| Kabupaten / Regency | | | | | |
| 01 Nias | 73 915 | 537 | 1 841 | 2 378 | 76 293 |
| 02 Mandailing Natal | 207 591 | 4 690 | 8 845 | 13 535 | 221 126 |
| 03 Tapanuli Selatan | 140 439 | 1 985 | 3 871 | 5 856 | 146 295 |
| 04 Tapanuli Tengah | 186 530 | 9 725 | 4 841 | 14 566 | 201 096 |
| 05 Tapanuli Utara | 172 950 | 1 474 | 1 237 | 2 711 | 175 661 |
| 06 Toba | 104 253 | 656 | 220 | 876 | 105 129 |
| 07 Labuhanbatu | 214 553 | 4 560 | 8 323 | 12 883 | 227 436 |
| 08 Asahan | 318 285 | 11 250 | 10 480 | 21 730 | 340 015 |
| 09 Simalungun | 449 676 | 10 487 | 9 056 | 19 543 | 469 219 |
| 10 Dairi | 165 755 | 1 263 | 1 243 | 2 506 | 168 261 |
| 11 Karo | 264 624 | 2 416 | 2 849 | 5 265 | 269 889 |
| 12 Deli Serdang | 1 042 338 | 41 038 | 63 687 | 104 725 | 1 147 063 |
| 13 Langkat | 511 155 | 15 795 | 11 806 | 27 601 | 538 756 |
| 14 Nias Selatan | 150 851 | 1 199 | 4 946 | 6 145 | 156 996 |
| 15 Humbang Hasundutan | 107 862 | 1 281 | 850 | 2 131 | 109 993 |
| 16 Pakpak Bharat | 29 775 | 357 | 53 | 410 | 30 185 |
| 17 Samosir | 73 937 | 231 | 290 | 521 | 74 458 |
| 18 Serdang Bedagai | 290 837 | 7 355 | 4 530 | 11 885 | 302 722 |
| 19 Batu Bara | 200 112 | 8 811 | 5 366 | 14 177 | 214 289 |
| 20 Padang Lawas Utara | 143 196 | 874 | 3 846 | 4 720 | 147 916 |
| 21 Padang Lawas | 143 990 | 2 228 | 3 880 | 6 108 | 150 098 |
| 22 Labuhanbatu Selatan | 156 680 | 3 258 | 4 478 | 7 736 | 164 416 |
| 23 Labuhanbatu Utara | 162 113 | 1 683 | 8 180 | 9 863 | 171 976 |
| 24 Nias Utara | 65 920 | 726 | 1 311 | 2 037 | 67 957 |
| 25 Nias Barat | 44 057 | 41 | 289 | 330 | 44 387 |
| Kota / Municipality | | | | | |
| 71 Sibolga | 41 124 | 2 528 | 1 400 | 3 928 | 45 052 |
| 72 Tanjungbalai | 79 653 | 2 752 | 2 871 | 5 623 | 85 276 |
| 73 Pematangsiantar | 121 228 | 9 298 | 5 686 | 14 984 | 136 212 |
| 74 Tebing Tinggi | 78 861 | 4 670 | 2 534 | 7 204 | 86 065 |
| 75 Medan | 999 095 | 59 072 | 61 993 | 121 065 | 1 120 160 |
| 76 Binjai | 125 639 | 4 256 | 6 462 | 10 718 | 136 357 |
| 77 Padangsidimpuan | 107 008 | 5 138 | 3 142 | 8 280 | 115 288 |
| 78 Gunungsitoli | 61 848 | 508 | 2 608 | 3 116 | 64 964 |
| Sumatera Utara | 7 035 850 | 222 142 | 253 014 | 475 156 | 7 511 006 |

Lanjutan Tabel/Continued Table 13.10

| Kabupaten/Kota Regency/Municipality | Persentase Bekerja terhadap Angkatan Kerja Percentage of Working to Economically Active | Sekolah Attending School | Bukan Angkatan Kerja Not Economically Active | | Jumlah Bukan Angkatan Kerja Total of Not Economically Active |
|--|---|--------------------------------|--|-------------------|--|
| | | | Mengurus Rumah Tangga House- keeping | Lainnya Others | |
| (1) | (7) | (8) | (9) | (10) | (11) |
| Kabupaten / Regency | | | | | |
| 01 Nias | 96,88 | 5 407 | 7 798 | 3 785 | 16 990 |
| 02 Mandailing Natal | 93,88 | 30 641 | 48 036 | 17 026 | 95 703 |
| 03 Tapanuli Selatan | 96,00 | 15 577 | 25 852 | 8 960 | 50 389 |
| 04 Tapanuli Tengah | 92,76 | 21 352 | 31 286 | 14 221 | 66 859 |
| 05 Tapanuli Utara | 98,46 | 9 481 | 16 989 | 10 450 | 36 920 |
| 06 Toba | 99,17 | 9 234 | 10 629 | 5 791 | 25 654 |
| 07 Labuhanbatu | 94,34 | 31 157 | 87 645 | 21 528 | 140 330 |
| 08 Asahan | 93,61 | 41 819 | 130 494 | 27 234 | 199 547 |
| 09 Simalungun | 95,83 | 35 582 | 113 143 | 28 787 | 177 512 |
| 10 Dairi | 98,51 | 10 266 | 11 364 | 6 372 | 28 002 |
| 11 Karo | 98,05 | 13 514 | 22 036 | 13 724 | 49 274 |
| 12 Deli Serdang | 90,87 | 137 371 | 348 444 | 84 818 | 570 633 |
| 13 Langkat | 94,88 | 48 294 | 153 195 | 39 256 | 240 745 |
| 14 Nias Selatan | 96,09 | 20 610 | 25 418 | 14 271 | 60 299 |
| 15 Humbang Hasundutan | 98,06 | 6 446 | 9 056 | 5 182 | 20 684 |
| 16 Pakpak Bharat | 98,64 | 1 459 | 2 021 | 755 | 4 235 |
| 17 Samsir | 99,30 | 3 758 | 5 921 | 4 105 | 13 784 |
| 18 Serdang Bedagai | 96,07 | 21 278 | 107 385 | 22 164 | 150 827 |
| 19 Batu Bara | 93,38 | 12 171 | 69 908 | 9 771 | 91 850 |
| 20 Padang Lawas Utara | 96,81 | 9 548 | 30 243 | 4 839 | 44 630 |
| 21 Padang Lawas | 95,93 | 14 640 | 26 051 | 8 731 | 49 422 |
| 22 Labuhanbatu Selatan | 95,29 | 19 169 | 55 764 | 8 334 | 83 267 |
| 23 Labuhanbatu Utara | 94,26 | 20 247 | 54 420 | 14 987 | 89 654 |
| 24 Nias Utara | 97,00 | 7 387 | 9 211 | 6 940 | 23 538 |
| 25 Nias Barat | 99,26 | 2 519 | 4 501 | 2 673 | 9 693 |
| Kota / Municipality | | | | | |
| 71 Sibolga | 91,28 | 4 979 | 10 443 | 2 808 | 18 230 |
| 72 Tanjungbalai | 93,41 | 10 296 | 27 155 | 5 370 | 42 821 |
| 73 Pematangsiantar | 89,00 | 18 078 | 33 776 | 9 905 | 61 759 |
| 74 Tebing Tinggi | 91,63 | 7 599 | 27 225 | 7 212 | 42 036 |
| 75 Medan | 89,19 | 180 056 | 379 492 | 122 258 | 681 806 |
| 76 Binjai | 92,14 | 20 858 | 49 699 | 10 321 | 80 878 |
| 77 Padangsidimpuan | 92,82 | 19 296 | 27 360 | 5 904 | 52 560 |
| 78 Gunungsitoli | 95,20 | 9 644 | 20 417 | 8 167 | 38 228 |
| Sumatera Utara | 93,67 | 819 733 | 1 982 377 | 556 649 | 3 358 759 |

Lanjutan Tabel/Continued Table 13.10

| Kabupaten/Kota Regency/Municipality | Jumlah Total | Persentase Angkatan Kerja terhadap Penduduk Usia Kerja Percentage of Economically Active to Working Age Population |
|--|-------------------|---|
| (1) | (12) | (13) |
| Kabupaten / Regency | | |
| 01 Nias | 93 283 | 81,79 |
| 02 Mandailing Natal | 316 829 | 69,79 |
| 03 Tapanuli Selatan | 196 684 | 74,38 |
| 04 Tapanuli Tengah | 267 955 | 75,05 |
| 05 Tapanuli Utara | 212 581 | 82,63 |
| 06 Toba | 130 783 | 80,38 |
| 07 Labuhanbatu | 367 766 | 61,84 |
| 08 Asahan | 539 562 | 63,02 |
| 09 Simalungun | 646 731 | 72,55 |
| 10 Dairi | 196 263 | 85,73 |
| 11 Karo | 319 163 | 84,56 |
| 12 Deli Serdang | 1 717 696 | 66,78 |
| 13 Langkat | 779 501 | 69,12 |
| 14 Nias Selatan | 217 295 | 72,25 |
| 15 Humbang Hasundutan | 130 677 | 84,17 |
| 16 Pakpak Bharat | 34 420 | 87,70 |
| 17 Samosir | 88 242 | 84,38 |
| 18 Serdang Bedagai | 453 549 | 66,75 |
| 19 Batu Bara | 306 139 | 70,00 |
| 20 Padang Lawas Utara | 192 546 | 76,82 |
| 21 Padang Lawas | 199 520 | 75,23 |
| 22 Labuhanbatu Selatan | 247 683 | 66,38 |
| 23 Labuhanbatu Utara | 261 630 | 65,73 |
| 24 Nias Utara | 91 495 | 74,27 |
| 25 Nias Barat | 54 080 | 82,08 |
| Kota / Municipality | | |
| 71 Sibolga | 63 282 | 71,19 |
| 72 Tanjungbalai | 128 097 | 66,57 |
| 73 Pematangsiantar | 197 971 | 68,80 |
| 74 Tebing Tinggi | 128 101 | 67,19 |
| 75 Medan | 1 801 966 | 62,16 |
| 76 Binjai | 217 235 | 62,77 |
| 77 Padangsidimpuan | 167 848 | 68,69 |
| 78 Gunungsitoli | 103 192 | 62,95 |
| Sumatera Utara | 10 869 765 | 69,10 |

Catatan/Note : Menggunakan penimbang hasil proyeksi penduduk SUPAS 2015 / Uses a weighting of the population projection results from SUPAS 2015.
 Sumber/Source : BPS, Survei Angkatan Kerja Nasional (Sakernas) Agustus/ BPS-Statistics Indonesia, August National Labor Force

Tabel
Table 13.11**Jumlah Angkatan Kerja Menurut Kabupaten/Kota di Sumatera Utara, 2017-2021**
Number of Labour Force by Regency/City in Sumatera Utara, 2017-2021

| Kabupaten/Kota Regency/Municipality | Tahun/Year | | | | |
|--|------------------|------------------|------------------|------------------|------------------|
| | 2017 | 2018 | 2019 | 2020 | 2021 |
| (1) | (2) | (3) | (4) | (5) | (6) |
| Kabupaten / Regency | | | | | |
| 01 Nias | 67 318 | 68 227 | 71 154 | 74 942 | 76 293 |
| 02 Mandailing Natal | 218 668 | 213 136 | 208 769 | 206 000 | 221 126 |
| 03 Tapanuli Selatan | 142 430 | 139 873 | 140 118 | 152 658 | 146 295 |
| 04 Tapanuli Tengah | 157 043 | 176 988 | 171 470 | 185 218 | 201 096 |
| 05 Tapanuli Utara | 163 952 | 164 191 | 161 081 | 172 493 | 175 661 |
| 06 Toba | 96 638 | 97 045 | 100 735 | 104 719 | 105 129 |
| 07 Labuhanbatu | 179 994 | 221 968 | 207 842 | 233 444 | 227 436 |
| 08 Asahan | 315 518 | 336 894 | 327 216 | 317 794 | 340 015 |
| 09 Simalungun | 416 634 | 443 478 | 436 057 | 460 319 | 469 219 |
| 10 Dairi | 157 038 | 161 623 | 160 261 | 136 573 | 168 261 |
| 11 Karo | 218 038 | 239 410 | 243 062 | 262 029 | 269 889 |
| 12 Deli Serdang | 971 762 | 1 066 470 | 1 063 161 | 1 125 931 | 1 147 063 |
| 13 Langkat | 487 420 | 518 216 | 505 037 | 539 583 | 538 756 |
| 14 Nias Selatan | 154 397 | 155 175 | 143 645 | 165 452 | 156 996 |
| 15 Humbang Hasundutan | 102 230 | 106 884 | 106 227 | 112 029 | 109 993 |
| 16 Pakpak Bharat | 26 556 | 27 844 | 26 872 | 29 879 | 30 185 |
| 17 Samsir | 72 182 | 67 897 | 66 999 | 45 588 | 74 458 |
| 18 Serdang Bedagai | 285 577 | 292 749 | 305 205 | 314 818 | 302 722 |
| 19 Batu Bara | 183 117 | 194 926 | 184 388 | 208 595 | 214 289 |
| 20 Padang Lawas Utara | 127 622 | 131 003 | 133 741 | 124 078 | 147 916 |
| 21 Padang Lawas | 118 198 | 123 783 | 134 554 | 149 219 | 150 098 |
| 22 Labuhanbatu Selatan | 140 895 | 147 771 | 145 266 | 147 212 | 164 416 |
| 23 Labuhanbatu Utara | 149 214 | 167 200 | 162 015 | 175 830 | 171 976 |
| 24 Nias Utara | 60 918 | 66 590 | 63 829 | 66 776 | 67 957 |
| 25 Nias Barat | 44 027 | 48 064 | 43 845 | 27 785 | 44 387 |
| Kota / Municipality | | | | | |
| 71 Sibolga | 42 451 | 44 426 | 42 673 | 44 305 | 45 052 |
| 72 Tanjungbalai | 80 671 | 81 626 | 76 490 | 82 977 | 85 276 |
| 73 Pematangsiantar | 122 522 | 122 292 | 132 604 | 137 927 | 136 212 |
| 74 Tebing Tinggi | 73 227 | 80 439 | 79 388 | 87 334 | 86 065 |
| 75 Medan | 1 073 908 | 1 112 034 | 1 104 418 | 1 134 643 | 1 120 160 |
| 76 Binjai | 122 234 | 133 331 | 135 352 | 139 445 | 136 357 |
| 77 Padangsidimpuan | 105 637 | 109 473 | 112 237 | 120 647 | 115 288 |
| 78 Gunungsitoli | 65 241 | 63 432 | 67 951 | 63 815 | 64 964 |
| Sumatera Utara | 6 743 277 | 7 124 458 | 7 063 662 | 7 350 057 | 7 511 006 |

Catatan/Note : *Survei tidak dilaksanakan/The survey was not carried out

Sumber/Source : BPS Provinsi Sumatera Utara/BPS - Statistics of Sumatera Utara Province

Tabel 13.12 **Jumlah Pengangguran Menurut Kabupaten/Kota di Sumatera Utara, 2017-2021**
Table 13.12 **Number of Unemployment Force by Regency/City in Sumatera Utara, 2017-2021**

| Kabupaten/Kota Regency/Municipality | Tahun/Year | | | | |
|--|----------------|----------------|----------------|----------------|----------------|
| | 2017 | 2018 | 2019 | 2020 | 2021 |
| (1) | (2) | (3) | (4) | (5) | (6) |
| Kabupaten / Regency | | | | | |
| 01 Nias | 799 | 1 107 | 778 | 2 613 | 2 378 |
| 02 Mandailing Natal | 12 564 | 9 436 | 13 300 | 13 397 | 13 535 |
| 03 Tapanuli Selatan | 8 258 | 7 390 | 5 848 | 6 746 | 5 856 |
| 04 Tapanuli Tengah | 11 609 | 11 287 | 12 447 | 13 968 | 14 566 |
| 05 Tapanuli Utara | 3 099 | 2 329 | 2 135 | 5 065 | 2 711 |
| 06 Toba | 2 107 | 2 090 | 1 267 | 2 613 | 876 |
| 07 Labuhanbatu | 12 769 | 15 502 | 11 843 | 14 130 | 12 883 |
| 08 Asahan | 18 759 | 17 727 | 22 441 | 22 999 | 21 730 |
| 09 Simalungun | 23 416 | 22 636 | 19 147 | 21 068 | 19 543 |
| 10 Dairi | 2 237 | 2 725 | 2 539 | 2 390 | 2 506 |
| 11 Karo | 2 911 | 3 592 | 2 640 | 4 793 | 5 265 |
| 12 Deli Serdang | 59 889 | 75 302 | 60 974 | 106 950 | 104 725 |
| 13 Langkat | 17 425 | 24 186 | 26 759 | 37 864 | 27 601 |
| 14 Nias Selatan | 1 972 | 5 851 | 3 230 | 6 865 | 6 145 |
| 15 Humbang Hasundutan | 322 | 363 | 350 | 945 | 2 131 |
| 16 Pakpak Bharat | 131 | 121 | 50 | 578 | 410 |
| 17 Samosir | 923 | 914 | 839 | 545 | 521 |
| 18 Serdang Bedagai | 17 090 | 14 931 | 13 346 | 17 436 | 11 885 |
| 19 Batu Bara | 9 155 | 10 497 | 12 341 | 13 521 | 14 177 |
| 20 Padang Lawas Utara | 4 099 | 4 129 | 4 290 | 3 864 | 4 720 |
| 21 Padang Lawas | 5 006 | 5 079 | 5 701 | 6 137 | 6 108 |
| 22 Labuhanbatu Selatan | 8 009 | 7 076 | 6 970 | 7 214 | 7 736 |
| 23 Labuhanbatu Utara | 9 470 | 9 484 | 9 466 | 11 999 | 9 863 |
| 24 Nias Utara | 1 629 | 1 599 | 1 962 | 3 032 | 2 037 |
| 25 Nias Barat | 541 | 592 | 716 | 474 | 330 |
| Kota / Municipality | | | | | |
| 71 Sibolga | 3 942 | 3 823 | 3 157 | 3 543 | 3 928 |
| 72 Tanjungbalai | 4 438 | 4 553 | 5 218 | 5 781 | 5 623 |
| 73 Pematangsiantar | 10 776 | 14 848 | 14 712 | 15 864 | 14 984 |
| 74 Tebing Tinggi | 7 122 | 5 815 | 6 831 | 8 719 | 7 204 |
| 75 Medan | 101 634 | 91 753 | 94 165 | 121 823 | 121 065 |
| 76 Binjai | 7 279 | 9 869 | 8 305 | 12 092 | 10 718 |
| 77 Padangsidimpuan | 3 993 | 5 666 | 4 873 | 8 986 | 8 280 |
| 78 Gunungsitoli | 3 915 | 3 755 | 3 798 | 3 791 | 3 116 |
| Sumatera Utara | 377 288 | 396 027 | 382 438 | 507 805 | 475 156 |

Catatan/Note : *Survei tidak dilaksanakan/The survey was not carried out

Sumber/Source : BPS Provinsi Sumatera Utara/BPS - Statistics of Sumatera Utara Province

Tabel
Table 13.13

Tingkat Partisipasi Angkatan Kerja (TPAK) Menurut Kabupaten/Kota di Sumatera Utara, 2017-2021
Labor Force Participation Rate by Regency/City in Sumatera Utara, 2017-2021

| Kabupaten/Kota Regency/Municipality | Tahun/Year | | | | |
|--|--------------|--------------|--------------|--------------|--------------|
| | 2017 | 2018 | 2019 | 2020 | 2021 |
| (1) | (2) | (3) | (4) | (5) | (6) |
| Kabupaten / Regency | | | | | |
| 01 Nias | 81,44 | 81,41 | 84,69 | 81,16 | 81,79 |
| 02 Mandailing Natal | 76,44 | 73,59 | 71,16 | 65,94 | 69,79 |
| 03 Tapanuli Selatan | 78,73 | 76,80 | 75,22 | 78,54 | 74,38 |
| 04 Tapanuli Tengah | 68,34 | 75,43 | 71,49 | 70,91 | 75,05 |
| 05 Tapanuli Utara | 84,93 | 83,80 | 81,78 | 82,18 | 82,63 |
| 06 Toba | 80,30 | 79,89 | 82,03 | 81,21 | 80,38 |
| 07 Labuhanbatu | 56,15 | 67,94 | 62,39 | 64,91 | 61,84 |
| 08 Asahan | 64,00 | 67,63 | 64,94 | 59,62 | 63,02 |
| 09 Simalungun | 69,43 | 73,28 | 71,40 | 71,83 | 72,55 |
| 10 Dairi | 86,70 | 88,50 | 86,97 | 70,22 | 85,73 |
| 11 Karo | 78,07 | 84,10 | 83,73 | 83,93 | 84,56 |
| 12 Deli Serdang | 65,53 | 70,37 | 68,65 | 67,23 | 66,78 |
| 13 Langkat | 67,73 | 71,33 | 68,82 | 69,92 | 69,12 |
| 14 Nias Selatan | 79,80 | 79,03 | 72,22 | 77,14 | 72,25 |
| 15 Humbang Hasundutan | 87,74 | 91,17 | 88,55 | 87,13 | 84,17 |
| 16 Pakpak Bharat | 90,53 | 92,80 | 87,97 | 88,95 | 87,70 |
| 17 Samsir | 88,87 | 82,78 | 81,58 | 52,17 | 84,38 |
| 18 Serdang Bedagai | 67,00 | 68,28 | 70,70 | 69,82 | 66,75 |
| 19 Batu Bara | 66,07 | 69,47 | 64,89 | 69,10 | 70,00 |
| 20 Padang Lawas Utara | 78,19 | 78,91 | 77,92 | 66,04 | 76,82 |
| 21 Padang Lawas | 70,21 | 71,78 | 76,10 | 76,93 | 75,23 |
| 22 Labuhanbatu Selatan | 66,27 | 68,39 | 65,49 | 60,94 | 66,38 |
| 23 Labuhanbatu Utara | 62,91 | 69,66 | 66,69 | 68,08 | 65,73 |
| 24 Nias Utara | 73,65 | 79,69 | 75,44 | 73,71 | 74,27 |
| 25 Nias Barat | 83,91 | 90,79 | 81,93 | 51,83 | 82,08 |
| Kota / Municipality | | | | | |
| 71 Sibolga | 71,45 | 74,36 | 70,92 | 70,38 | 71,19 |
| 72 Tanjungbalai | 70,46 | 70,23 | 64,83 | 65,84 | 66,57 |
| 73 Pematangsiantar | 67,12 | 66,29 | 71,11 | 70,45 | 68,80 |
| 74 Tebing Tinggi | 63,35 | 68,61 | 66,72 | 69,27 | 67,19 |
| 75 Medan | 64,35 | 65,99 | 64,89 | 63,62 | 62,16 |
| 76 Binjai | 62,03 | 66,78 | 66,89 | 65,14 | 62,77 |
| 77 Padangsidimpuan | 70,86 | 72,59 | 72,90 | 73,24 | 68,69 |
| 78 Gunungsitoli | 70,58 | 68,07 | 71,42 | 62,82 | 62,95 |
| Sumatera Utara | 68,88 | 71,82 | 70,19 | 68,67 | 69,10 |

Catatan/Note : *Survei tidak dilaksanakan/The survey was not carried out

Sumber/Source : BPS Provinsi Sumatera Utara/BPS- Statistics of Sumatera Utara Province

Tabel
Table 13.14

Tingkat Pengangguran Terbuka (TPT) Menurut Kabupaten/Kota di Sumatera Utara, 2017-2021
Open Unemployment Rate by Regency/City in Sumatera Utara, 2017-2021

| Kabupaten/Kota Regency/Municipality | Tahun/Year | | | | |
|--|-------------|-------------|-------------|-------------|-------------|
| | 2017 | 2018 | 2019 | 2020 | 2021 |
| (1) | (2) | (3) | (4) | (5) | (6) |
| Kabupaten / Regency | | | | | |
| 01 Nias | 1,19 | 1,62 | 1,09 | 3,49 | 3,12 |
| 02 Mandailing Natal | 5,75 | 4,43 | 6,37 | 6,50 | 6,12 |
| 03 Tapanuli Selatan | 5,80 | 5,28 | 4,17 | 4,42 | 4,00 |
| 04 Tapanuli Tengah | 7,39 | 6,38 | 7,26 | 7,54 | 7,24 |
| 05 Tapanuli Utara | 1,89 | 1,42 | 1,33 | 2,94 | 1,54 |
| 06 Toba | 2,18 | 2,15 | 1,26 | 2,50 | 0,83 |
| 07 Labuhanbatu | 7,09 | 6,98 | 5,70 | 6,05 | 5,66 |
| 08 Asahan | 5,95 | 5,26 | 6,86 | 7,24 | 6,39 |
| 09 Simalungun | 5,62 | 5,10 | 4,39 | 4,58 | 4,17 |
| 10 Dairi | 1,42 | 1,69 | 1,58 | 1,75 | 1,49 |
| 11 Karo | 1,34 | 1,50 | 1,09 | 1,83 | 1,95 |
| 12 Deli Serdang | 6,16 | 7,06 | 5,74 | 9,50 | 9,13 |
| 13 Langkat | 3,57 | 4,67 | 5,30 | 7,02 | 5,12 |
| 14 Nias Selatan | 1,28 | 3,77 | 2,25 | 4,15 | 3,91 |
| 15 Humbang Hasundutan | 0,31 | 0,34 | 0,33 | 0,84 | 1,94 |
| 16 Pakpak Bharat | 0,49 | 0,43 | 0,19 | 1,93 | 1,36 |
| 17 Samosir | 1,28 | 1,35 | 1,25 | 1,20 | 0,70 |
| 18 Serdang Bedagai | 5,98 | 5,10 | 4,37 | 5,54 | 3,93 |
| 19 Batu Bara | 5,00 | 5,39 | 6,69 | 6,48 | 6,62 |
| 20 Padang Lawas Utara | 3,21 | 3,15 | 3,21 | 3,11 | 3,19 |
| 21 Padang Lawas | 4,24 | 4,10 | 4,24 | 4,11 | 4,07 |
| 22 Labuhanbatu Selatan | 5,68 | 4,79 | 4,80 | 4,90 | 4,71 |
| 23 Labuhanbatu Utara | 6,35 | 5,67 | 5,84 | 6,82 | 5,74 |
| 24 Nias Utara | 2,67 | 2,40 | 3,07 | 4,54 | 3,00 |
| 25 Nias Barat | 1,23 | 1,23 | 1,63 | 1,71 | 0,74 |
| Kota / Municipality | | | | | |
| 71 Sibolga | 9,29 | 8,61 | 7,40 | 8,00 | 8,72 |
| 72 Tanjungbalai | 5,50 | 5,58 | 6,82 | 6,97 | 6,59 |
| 73 Pematangsiantar | 8,80 | 12,14 | 11,09 | 11,50 | 11,00 |
| 74 Tebing Tinggi | 9,73 | 7,23 | 8,60 | 9,98 | 8,37 |
| 75 Medan | 9,46 | 8,25 | 8,53 | 10,74 | 10,81 |
| 76 Binjai | 5,95 | 7,40 | 6,14 | 8,67 | 7,86 |
| 77 Padangsidimpuan | 3,78 | 5,18 | 4,34 | 7,45 | 7,18 |
| 78 Gunungsitoli | 6,00 | 5,92 | 5,59 | 5,94 | 4,80 |
| Sumatera Utara | 5,60 | 5,56 | 5,41 | 6,91 | 6,33 |

Catatan/Note :-

Sumber/Source : BPS Provinsi Sumatera Utara/BPS- Statistics of Sumatera Utara Province

<https://samosirkab.bps.go.id>

LAMPIRAN APPENDICES

Undang-Undang Nomor 16 Tahun 1997 Tentang Statistik
Law of the Republic of Indonesia Number 16 of 1997 on Statistics

Alamat BPS Republik Indonesia, BPS Propinsi Sumatera Utara, dan
BPS Kabupaten/Kota di Propinsi Sumatera Utara
*Address of BPS-Statistics of Republic of Indonesia,
BPS-Statistics of Sumatera Utara Province,
and BPS-Statistics of Regency/City in Sumatera Utara Province*



UNDANG-UNDANG REPUBLIK INDONESIA
NOMOR 16 TAHUN 1997
TENTANG STATISTIK

DENGAN RAHMAT TUHAN YANG MAHA ESA
PRESIDEN REPUBLIK INDONESIA

- Menimbang : i. bahwa statistik penting artinya bagi perencanaan pelaksanaan, pemantauan, dan evaluasi penyelenggara berbagai kegiatan di segenap aspek kehidupan bermasyarakat, berbangsa, dan bernegara dalam pembangunan nasional sebagai pengamalan pancasila, untuk memajukan kesejahteraan rakyat dalam rangka mencapai cita-cita bangsa sebagaimana tercantum dalam pembukaan Undang-Undang Dasar 1945;
- ii. bahwa dengan memperhatikan pentingnya peranan statistik tersebut, diperlukan langkah-langkah untuk mengatur penyelenggaraan statistik nasional terpadu dalam rangka mewujudkan Sistem Statistik Nasional yang andal, efektif, dan efisien;
- iii. bahwa Undang-Undang nomor 6 Tahun 1960 tentang Sensus dan Undang-Undang nomor 7 tahun 1960 tentang Statistik pada saat ini tidak sesuai lagi dengan perkembangan keadaan, tuntutan masyarakat dan kebutuhan pembangunan nasional;
- iv. bahwa berdasarkan pertimbangan sebagaimana dimaksud dalam huruf a, b, dan c di atas, dipandang perlu membentuk Undang-Undang tentang Statistik yang baru;
- Mengingat : Pasal ayat (1) dan Pasal 20 (1) Undang-Undang Dasar 1945

Dengan persetujuan

DEWAN PERWAKILAN RAKYAT REPUBLIK INDONESIA

MEMUTUSKAN

Menetapkan : UNDANG-UNDANG TENTANG STATISTIK

BAB 1 KETENTUAN UMUM

Pasal 1

Dalam Undang - Undang ini yang dimaksud dengan :

1. Statistik adalah data yang diperoleh dengan cara pengumpulan, pengolahan, penyajian dan analisis serta sebagai sistem yang mengatur terkaitan antara unsur dalam penyelenggaraan statistik.
2. Data adalah informasi yang berupa angka tentang karakteristik (ciri-ciri khusus) suatu populasi.
3. Sistem Statistik Nasional adalah suatu tatanan yang terdiri atas unsur-unsur yang secara teratur saling berkaitan, sehingga membentuk totalitas dalam penyelenggaraan statistik.
4. Kegiatan statistik adalah tindakan yang meliputi upaya penyediaan dan penyebarluasan data, upaya pengembangan ilmu statistik dan upaya yang mengarah pada berkembangnya sistem statistik nasional.
5. Statistik dasar adalah tindakan yang pemanfaatannya ditujukan untuk keperluan yang bersifat luas, baik bagi pemerintah maupun masyarakat, yang memiliki ciri-ciri lintas sektoral berskala nasional, makro dan yang penyelenggaraannya menjadi penanggung jawab Badan.
6. Statistik sektoral adalah statistik yang pemanfaatannya ditujukan untuk memenuhi kebutuhan instansi tertentu dalam rangka penyelenggaraan tugas-tugas pemerintahan dan pembangunan yang merupakan tugas pokok instansi yang bersangkutan.
7. Statistik khusus adalah statistik yang pemanfaatannya ditujukan untuk memenuhi kebutuhan spesifik dunia usaha, pendidikan sosial budaya, dan kepentingan lain dalam kehidupan masyarakat, penyelenggaraannya dilakukan oleh lembaga organisasi, perorangan, dan atau unsur masyarakat lainnya.
8. Sensus adalah cara pengumpulan data yang dilakukan melalui pencacahan semua unit populasi di seluruh wilayah Republik Indonesia untuk memperoleh karakteristik suatu populasi pada saat tertentu.
9. Survei adalah cara pengumpulan data yang dilakukan melalui pencacahan sampel untuk memperkirakan karakteristik suatu populasi pada saat tertentu.
10. Kompilasi produk administrasi adalah cara Pengumpulan, Pengolahan, Penyajian, dan Analisis data yang didasarkan pada catatan administrasi yang ada pada pemerintah dan atau masyarakat.
11. Badan adalah Badan Pusat Statistik.
12. Populasi adalah keseluruhan unit yang menjadi objek kegiatan statistik baik yang berupa instansi pemerintah, lembaga, organisasi, orang, benda, maupun obyek lainnya.
13. Sampel adalah unit populasi yang menjadi objek penelitian untuk memperkirakan karakteristik suatu populasi.
14. Sinopsis adalah suatu ikhtisar penyelenggaraan statistik .
15. Penyelenggaraan kegiatan statistik adalah instansi pemerintah, lembaga, organisasi, perorangan, dan atau unsur masyarakat lainnya.
16. Petugas statistik adalah orang yang diberi tugas oleh penyelenggara kegiatan statistik untuk melaksanakan pengumpulan data, baik melalui wawancara, pengukuran, maupun cara lain terhadap obyek kegiatan statistik.
17. Responden adalah instansi pemerintah, lembaga, organisasi, orang, dan atau unsur masyarakat lainnya yang ditentukan sebagai obyek kegiatan Statistik.

BAB II
ASAS, ARAH DAN TUJUAN

Pasal 2

Selain berlandaskan asas-asas pembangunan nasional Undang-Undang ini juga berasaskan :

- a) Keterpaduan
- b) Keakuratan, dan
- c) Kemutakhiran

Pasal 3

Kegiatan statistik diarahkan untuk :

- a) Mendukung pembangunan nasional
- b) Mengembangkan Sistem Statistik Nasional yang andal, efektif, dan efisien;
- c) Meningkatkan kesadaran masyarakat akan arti dan kegunaan statistik, dan
- d) Mendukung pengembangan ilmu pengetahuan dan teknologi.

Pasal 4

Kegiatan Statistik bertujuan untuk menyediakan data statistik yang lengkap, akurat dan mutakhir dalam rangka mewujudkan Sistem Statistik Nasional yang andal, efektif, dan efisien guna mendukung pembangunan nasional.

BAB III
JENIS STATISTIK DAN CARA PENGUMPULAN DATA

Bagian pertama
Jenis Statistik

Pasal 5

Berdasarkan tujuan pemanfaatannya, jenis statistik terdiri dari :

- a) Statistik dasar ;
- b) Statistik sektoral ; dan
- c) Statistik khusus

Pasal 6

1. Statistik dasar dan statistik sektoral terbuka pemanfaatannya untuk umum kecuali ditentukan lain oleh peraturan perundang-undangan yang berlaku.
2. Setiap orang memiliki kesempatan yang sama untuk mengetahui dan memanfaatkan statistik khusus dengan tetap memperhatikan hak seseorang atau lembaga yang dilindungi undang - undang.

Bagian Kedua
Cara Pengumpulan Data

Pasal 7

Statistik diselenggarakan melalui pengumpulan data yang dilakukan dengan cara :

- a) Sensus
- b) Survei
- c) Kompilasi produk administrasi, dan
- d) Cara lain dengan perkembangan ilmu pengetahuan dan teknologi

Pasal 8

1. Sensus sebagaimana dimaksud dalam pasal 7 huruf a diselenggarakan sekurang-kurangnya sekali dalam 10 (sepuluh) tahun oleh Badan, yang meliputi :
 - a) Sensus Penduduk ;
 - b) Sensus Pertanian ; dan
 - c) Sensus Ekonomi
2. Penerapan tahun penyelenggaraan dan perubahan jenis sensus sebagaimana dimaksud dalam ayat (1) diatur lebih lanjut dengan peraturan pemerintah.

Pasal 9

1. Survei sebagaimana dimaksud dalam pasal 7 huruf b diselenggarakan secara berkala dan sewaktu - waktu untuk memperoleh data yang rinci.
2. Survei antara sensus dilakukan pada pertengahan 2 (dua) sensus sejenis untuk menjembatani 2 (dua) sensus tersebut.

Pasal 10

1. Kompilasi produk administrasi sebagaimana dimaksud dalam pasal 7 huruf c dilaksanakan dengan memanfaatkan berbagai dokumen produk administrasi.
2. Hasil kompilasi produk administrasi milik instansi pemerintah terbuka pemanfaatannya untuk umum kecuali ditentukan lain oleh peraturan perundang-undangan yang berlaku.
3. Setiap orang mempunyai kesempatan yang sama untuk mengetahui dan memanfaatkan hasil kompilasi produk administrasi milik lembaga, organisasi, perorangan, dan atau unsur masyarakat lainnya dengan tetap memperhatikan hak seseorang atau lembaga yang dilindungi undang-undang.

BAB IV

PENYELENGGARAAN STATISTIK

Bagian Pertama

Statistik Dasar

Pasal 11

1. Statistik dasar diselenggarakan oleh Badan.
2. Dalam menyelenggarakan statistik dasar sebagaimana dimaksud dalam ayat (1), Badan memperoleh data dengan cara :
 - a) Sensus
 - b) Survei
 - c) Kompilasi Produk Administrasi ; dan
 - d) Cara lain dengan perkembangan ilmu pengetahuan dan teknologi.

Bagian Kedua

Statistik Sektoral

Pasal 12

1. Statistik sektoral diselenggarakan oleh instansi pemerintah sesuai lingkup tugas dan fungsinya, secara mandiri atau bersama dengan Badan.
2. Dalam menyelenggarakan Statistik sektoral instansi pemerintah memperoleh data dengan cara :

- a) Survei
 - b) Kompilasi produk administrasi ; dan
 - c) Cara lain sesuai dengan perkembangan ilmu pengetahuan dan teknologi.
3. Statistik sektoral harus diselenggarakan bersama dengan Badan apabila Statistik tersebut hanya dapat diperoleh dengan cara sensus dan dengan jangkauan populasi berskala nasional.
 4. Hasil statistik sektoral yang diselenggarakan sendiri oleh instansi pemerintah wajib diserahkan kepada Badan.

Bagian Ketiga
Statistik Khusus

Pasal 13

1. Statistik khusus diselenggarakan oleh masyarakat baik lembaga, organisasi, perorangan maupun unsur masyarakat lainnya secara mandiri atau bersama dengan Badan.
2. Dalam menyelenggarakan statistik khusus sebagaimana dimaksud dalam ayat (1) masyarakat memperoleh data dengan cara :
 - a) Survei
 - b) Kompilasi produk administrasi dan
 - c) Cara lain sesuai dengan perkembangan ilmu pengetahuan dan teknologi

Pasal 14

1. Dalam rangka pengembangan Sistem Statistik Nasional, masyarakat sebagaimana dimaksud dalam pasal 13 ayat (1) wajib memberitahukan sinopsis kegiatan statistik yang telah selesai diselenggarakannya kepada Badan.
2. Sinopsis sebagaimana dimaksud dalam ayat (1) memuat :
 - a) Judul
 - b) Wilayah kegiatan Statistik
 - c) Obyek populasi
 - d) Jumlah Reponden
 - e) Waktu pelaksanaan
 - f) Metode statistik
 - g) Nama dan alamat penyelenggara, dan
 - h) Abstrak
3. Penyampaian pemberitahuan sinopsis dapat dilakukan melalui pos, jaringan komunikasi data, atau cara penyampaian lainnya yang dianggap mudah bagi penyelenggara kegiatan statistik.
4. Kewajiban pemberitahuan sinopsis sebagaimana dimaksud dalam ayat (1), tidak berlaku bagi statistik untuk memenuhi kebutuhan intern.

BAB V
PENGUMUMAN DAN PENYEBARLUASAN

Pasal 15

1. Badan berwenang mengumumkan hasil statistik yang diselenggarakannya.
2. Pengumuman hasil statistik dimuat dalam berita resmi statistik.

Pasal 16

Badan menyebarluaskan hasil statistik yang diselenggarakannya.

BAB VI KOORDINASI DAN KERJA SAMA

Pasal 17

1. Koordinasi dan kerjasama penyelenggaraan statistik dilakukan oleh badan dengan instansi pemerintah dan masyarakat ditingkat pusat dan daerah.
2. Dalam rangka mewujudkan dan mengembangkan Sistem Statistik Nasional, Badan bekerja sama dengan instansi pemerintah dan masyarakat untuk membangun pembakuan konsep definisi, klasifikasi dan ukuran-ukuran.
3. Koordinasi dan kerjasama sebagaimana dimaksud dalam ayat (1) dilaksanakan atas dasar kemitraan dan dengan tetap mengantisipasi serta menerapkan perkembangan ilmu pengetahuan dan teknologi.
4. Ketentuan mengenai tata cara dan lingkup koordinasi dan kerjasama penyelenggaraan statistik antara Badan instansi pemerintah dan masyarakat diatur lebih lanjut dengan keputusan presiden.

Pasal 18

1. Kerjasama penyelenggaraan statistik dapat juga dilakukan oleh Badan, instansi pemerintah dan atau masyarakat dengan lembaga internasional, negara asing, atau lembaga swasta asing sesuai dengan peraturan perundang-undangan yang berlaku.
2. Kerjasama penyelenggaraan statistik sebagaimana dimaksud dalam ayat (1) didasarkan pada prinsip bahwa penyelenggara utama adalah badan, instansi pemerintah, atau masyarakat Indonesia.

BAB VII HAK DAN KEWAJIBAN

Bagian Pertama Penyelenggara Kegiatan Statistik

Pasal 19

Penyelenggara kegiatan Statistik berhak memperoleh keterangan responden mengenai karakteristik setiap unit populasi yang menjadi obyek.

Pasal 20

Penyelenggara kegiatan Statistik wajib memberikan kesempatan yang sama kepada masyarakat untuk mengetahui dan memperoleh manfaat dari statistik yang tersedia, sesuai dengan ketentuan peraturan perundang-undangan yang berlaku.

Pasal 21

Penyelenggara kegiatan statistik wajib menjamin kerahasiaan keterangan yang diperoleh dari responden.

Bagian Kedua Petugas Statistik

Pasal 22

Setiap petugas statistik Badan berhak memasuki wilayah kerja yang telah ditentukan untuk memperoleh keterangan yang diperlukan.

Pasal 23

Setiap petugas statistik wajib menyampaikan hasil pelaksanaan Statistik sebagaimana adanya.

Pasal 24

Ketentuan mengenai jaminan kerahasiaan keterangan sebagaimana dimaksud dalam pasal 21 berlaku juga bagi petugas Statistik.

Pasal 25

Setiap petugas Statistik harus memperlihatkan surat tugas dan atau tanda pengenalan, serta wajib memperhatikan nilai-nilai agama, adat-istiadat setempat, tatakrama, dan ketertiban umum.

Bagian Ketiga
Responden

Pasal 26

1. Setiap orang berhak menolak untuk dijadikan responden, kecuali dalam penyelenggaraan statistik dasar oleh Badan.
2. Setiap responden berhak menolak petugas Statistik yang tidak dapat memenuhi ketentuan sebagaimana dimaksud dalam pasal 25.

Pasal 27

Setiap responden wajib memberikan keterangan yang dapat diperlukan dalam penyelenggaraan Statistik dasar oleh Badan.

BAB VIII
KELEMBAGAAN

Pasal 28

1. Pemerintah membentuk Badan yang berada di bawah dan bertanggung jawab langsung kepada Presiden.
2. Badan mempunyai perwakilan wilayah di daerah yang merupakan Instansi Vertikal
3. Ketentuan mengenai tugas, fungsi, susunan organisasi, dan tata kerja Badan, sebagaimana dimaksud dalam ayat (1) dan ayat (2), diatur lebih lanjut dengan keputusan Presiden.

Pasal 29

1. Pemerintah membentuk Forum Masyarakat Statistik yang bertugas memberikan saran dan pertimbangan dibidang Statistik kepada Badan.
2. Forum sebagaimana dimaksud dalam ayat (1) bersifat non struktural dan independen yang anggotanya terdiri atas unsur pemerintah, pakar, praktisi, dan tokoh masyarakat.

Pasal 30

1. Instansi pemerintah dapat membentuk satuan organisasi di lingkungannya untuk melaksanakan statistik sektoral.
2. Ketentuan mengenai tugas, fungsi, susunan organisasi, dan tata kerja satuan organisasi sebagaimana dimaksud dalam ayat (1) diatur oleh instansi yang bersangkutan.

BAB IX PEMBINAAN

Pasal 31

Badan bekerja sama dengan instansi pemerintah dan unsur masyarakat melakukan pembinaan terhadap penyelenggara kegiatan statistik dan masyarakat, agar lebih meningkatkan kontribusi dan apresiasi masyarakat terhadap statistik, mengembangkan Sistem Statistik Nasional, dan mendukung pembangunan nasional.

Pasal 32

Dalam rangka pembinaan sebagaimana dimaksud dalam Pasal 31, Badan melakukan upaya-upaya sebagai berikut :

- a) Meningkatkan kemampuan sumber daya manusia dalam penyelenggaraan statistik;
- b) Mengembangkan statistik sebagai ilmu;
- c) Meningkatkan penguasaan ilmu pengetahuan dan teknologi yang dapat mendukung penyelenggaraan statistik;
- d) Mewujudkan kondisi yang mendukung terbentuknya pembakuan dan pengembangan konsep, definisi, klasifikasi, dan ukuran-ukuran dalam kerangka semangat kerja sama dengan para penyelenggara kegiatan statistik lainnya;
- e) Mengembangkan sistem informasi statistik;
- f) Meningkatkan penyebarluasan informasi statistik;
- g) Meningkatkan kemampuan penggunaan dan pemanfaatan hasil statistik untuk mendukung pembangunan nasional; dan
- h) Meningkatkan kesadaran masyarakat akan arti dan kegunaan statistik.

Pasal 33

Pelaksanaan pembinaan sebagaimana dimaksud dalam Pasal 31 diatur lebih lanjut dengan Peraturan Pemerintah.

BAB X KETENTUAN PIDANA

Pasal 34

Setiap orang yang tanpa hak menyelenggarakan sensus sebagaimana dimaksud dalam pasal 11 ayat (2) huruf a, dipidana dengan pidana penjara paling lama 2 (dua) tahun dan denda paling banyak Rp. 50.000.000,- (Lima puluh juta rupiah).

Pasal 35

Setiap orang yang dengan sengaja melanggar ketentuan sebagaimana dimaksud dalam pasal 11 ayat 14 ayat (1), dipidana dengan pidana kurungan paling lama (1) tahun atau denda paling banyak Rp 25.000.000,- (Dua puluh lima juta rupiah).

Pasal 36

1. Penyelenggara kegiatan Statistik yang dengan sengaja dan tanpa alasan yang sah tidak memenuhi kewajiban sebagaimana dimaksud dalam pasal 20, dipidana dengan pidana kurungan paling lama 1 (satu) tahun dan denda paling banyak Rp 25.000.000,- (Dua puluh

lima juta rupiah).

2. Penyelenggara kegiatan Statistik yang dengan sengaja melanggar ketentuan sebagaimana dimaksud dalam pasal 21, dipidana dengan pidana penjara paling lama 5 (lima) tahun dan denda paling banyak Rp 100.000.000,- (Seratus juta rupiah).

Pasal 37

Petugas Statistik dengan sengaja melanggar ketentuan sebagaimana dimaksud dalam pasal 24, dipidana dengan pidana penjara paling lama 1 (satu) tahun 6 (enam) bulan dan denda paling banyak Rp 15.000.000,- (Lima belas juta rupiah).

Pasal 38

Responden yang dengan sengaja melanggar ketentuan sebagaimana dimaksud dalam pasal 27, dipidana dengan pidana penjara paling lama 1 (satu) tahun 6 (enam) bulan dan denda paling banyak Rp 25.000.000 (Dua puluh lima juta rupiah).

Pasal 39

Setiap orang yang sengaja dan tanpa alasan yang sah mencegah, menghalang-halangi atau menggagalkan jalannya penyelenggaraan Statistik yang dilakukan oleh penyelenggara kegiatan Statistik dasar atau sektoral, dipidana dengan pidana penjara paling lama 5 (lima) tahun dan denda paling banyak Rp 100.000.000 (Seratus juta rupiah).

Pasal 40

1. Tindak pidana sebagaimana dimaksud dalam pasal 34, pasal 36 ayat (2), pasal 37, pasal 38, dan pasal 39 adalah kejahatan.
2. Tindak pidana sebagaimana dimaksud dalam pasal 35 dan pasal 36 ayat (1) adalah pelanggaran.

BAB XI
KETENTUAN PERALIHAN

Pasal 41

Semua peraturan pelaksanaan Undang-Undang nomor 6 tahun 1960 tentang sensus dan undang-undang nomor 7 tentang statistik dinyatakan tetap berlaku sepanjang tidak bertentangan atau belum diganti dengan yang baru berdasarkan undang-undang ini.

BAB XII
KETENTUAN PENUTUP

Pasal 42

Pada saat mulai berlakunya undang-undang ini, maka undang-undang nomor 6 tahun 1960 tentang sensus dan undang-undang nomor 7 tahun 1960 tentang Statistik dinyatakan tidak berlaku.

Pasal 43

Undang-Undang ini mulai berlaku pada tanggal diundangkan.
Agar setiap orang dapat mengetahuinya, memerintahkan pengundangan undang-undang ini dengan penempatannya dalam Lembaran Negara Republik Indonesia.

Disahkan di: Jakarta
Pada tanggal: 19 Mei 1997
PRESIDEN REPUBLIK
INDONESIA

Ttd

SOEHARTO

Diundangkan di : Jakarta
Pada tanggal : 19 Mei 1997
MENTERI NEGARA SEKRETARIS NEGARA
REPUBLIK INDONESIA

Ttd

MOERDIONO

LEMBARAN NEGARA REPUBLIK INDONESIA TAHUN 1997 NOMOR 39

Salinan sesuai dengan salinan aslinya

SEKRETARIS KABINET RI

Kepala Biro Hukum

Dan Perundang-undangan

Ttd

LAMBOCK V. NAHATTANDS

Salinan sesuai dengan salinan aslinya

BIRO PUSAT STATISTIK

Kepala Biro Kepegawaian

Dan Organisasi

Ttd

PIETOJO, MSA

PENJELASAN ATAS
UNDANG-UNDANG REPUBLIK INDONESIA
NOMOR 16 TAHUN 1997
TENTANG STATISTIK

UMUM

Undang-undang nomor 6 tahun 1960 tentang sensus dan undang-undang nomor 7 tahun 1960 tentang Statistik sudah tidak sesuai lagi dan tidak dapat menampung berbagai perkembangan keadaan, tuntutan masyarakat dan kebutuhan pembangunan nasional. Kondisi kehidupan bangsa dan tingkat perkembangan ilmu pengetahuan dan teknologi, saat kedua undang-undang tersebut diundangkan sangat jauh berbeda dengan keadaan sekarang.

Selama lebih dari tiga puluh tahun ini telah terjadi perubahan mendasar yang mempengaruhi penyelenggaraan statistik. *Pertama*, meningkatnya kesejahteraan masyarakat sebagai hasil dari pembangunan nasional menyebabkan data Statistik yang dibutuhkan masyarakat semakin beragam. *Kedua*, ragam data yang pada awal tahun enam puluhan cukup dikumpulkan oleh Biro Pusat Statistik (BPS), sekarang memerlukan keterlibatan penyelenggara Statistik lainnya di luar Badan. *Ketiga*, kemajuan ilmu pengetahuan dan teknologi yang berdampak pada perkembangan kegiatan statistik. *Keempat*, adanya perubahan lingkungan strategis, seperti era globalisasi yang antara lain ditandai oleh keterbukaan, meningkatnya persaingan, pesatnya arus informasi statistik, dan semakin besarnya peranan statistik baik bagi pemerintah maupun masyarakat. Keempat perubahan tersebut mengakibatkan penyelenggaraan statistik memerlukan pengaturan yang lebih memadai untuk dapat menjamin terhindar duplikasi, kemudahan akses oleh pengguna data, kepastian hukum bagi penyelenggara kegiatan Statistik, dan perlindungan kepada responden. Prinsip pokok yang harus diterapkan dan dipegang teguh dalam penyelenggaraan Statistik adalah asas-asas pembangunan Nasional yang meliputi asas keimanan dan ketakwaan terhadap Tuhan Yang Maha Esa, asas manfaat, asas Demokrasi Pancasila, asas adil dan merata, asas keseimbangan, keserasian, dan keselarasan dalam perikehidupan, asas hukum, asas kemandirian, asas kejuangan, serta asas ilmu pengetahuan dan teknologi. Dalam pelaksanaannya, Undang-Undang ini juga berasaskan keterpaduan, keakuratan, dan kemutakhiran, agar dapat menyediakan data statistik yang andal dan terpercaya.

Pengertian Statistik dalam Undang-Undang ini adalah luas, baik statistik sebagai data atau informasi, maupun sebagai ilmu yang mempelajari cara pengumpulan, pengolahan, penyajian, dan analisis data. Ketiga pengertian tentang Statistik tersebut menjadi landasan penyelenggaraan Statistik dalam mendukung pembangunan nasional. Undang-Undang ini menetapkan jenis Statistik berdasarkan tujuan kemanfaatannya serta mengatur lingkup tugas dan fungsi para penyelenggara kegiatan Statistik.

Berdasarkan tujuan pemanfaatannya, jenis statistik terdiri atas statistik dasar, Statistik sektoral dan Statistik khusus. Pengaturan lingkup tugas dan fungsi para penyelenggara kegiatan Statistik baik pemerintah maupun masyarakat ; Kedua menjamin kepentingan masyarakat pengguna Statistik atas nilai informasi yang diperolehnya. Ketiga, mengupayakan koordinasi dan kerjasama agar kegiatan yang dilakukan oleh berbagai pihak berjalan secara efektif dan efisien, tidak terjadi duplikasi, serta saling mengisi dan saling memperkuat ; dan Keempat, mengantisipasi perkembangan kemajuan ilmu pengetahuan dan teknologi yang berdampak pada penyelenggaraan statistik.

Badan sebagai instansi pemerintah yang mandiri berwenang mengumumkan hasil Statistik yang diselenggarakannya secara teratur dan transparan melalui Berita Resmi Statistik. Kesahihan seluruh hasil Statistik yang diumumkan tersebut sepenuhnya menjadi tanggung jawab Badan.

Koordinasi dan kerjasama yang diatur dalam Undang-Undang ini menjadi sangat penting untuk dapat dikembangkan antara Badan dengan instansi pemerintah, lembaga, organisasi, perorangan, dan atau unsur masyarakat lainnya, serta kerjasama dengan lembaga asing yang bergerak dalam kegiatan Statistik. Makin beranekaragamnya informasi Statistik yang berkembang dengan kebutuhan dan kemajuan kehidupan bangsa serta ilmu pengetahuan dan teknologi, maka pembakuan konsep, definisi, klasifikasi, dan ukuran-ukuran perlu memperoleh perhatian secara seksama.

Hak dan kewajiban penyelenggara kegiatan statistik, petugas statistik, responden, dan pengguna data statistik diatur secara seimbang. Sejalan dengan hal tersebut, sanksi terhadap pelanggaran norma yang ada dalam penyelenggara statistik ditetapkan dengan maksud memberikan perlindungan bagi pihak yang dirugikan.

Badan mempunyai perwakilan wilayah di daerah yang merupakan instansi vertikal, satuan organisasi di lingkungan instansi pemerintah yang melaksanakan statistik sektoral harus mengadakan koordinasi dengan Badan dalam menerapkan keseragaman konsep, definisi, klasifikasi, dan ukura-ukuran yang telah dibakukan. Untuk mengoptimalkan penyelenggaraan Statistik, Badan memperoleh saran dan mempertimbangkan Forum Statistik yang anggotanya terdiri atas unsur pemerintah, pakar, praktisi, dan tokoh masyarakat.

Badan melakukan pembinaan terhadap penyelenggara kegiatan Statistik dan masyarakat umumnya untuk meningkatkan kontribusi dalam mendukung pembangunan nasional, mengembangkan Sistem Statistik Nasional, dan meningkatkan kesadaran masyarakat baik sebagai responden maupun pengguna data Statistik akan arti dan kegunaan Statistik. Dalam pelaksanaannya, Badan bekerjasama dengan instansi pemerintah dan unsur masyarakat.

Materi yang merupakan muatan baru dalam Undang-Undang tentang Statistik ini, antara lain :

1. Jenis Statistik berdasarkan tujuan pemanfaatannya terdiri atas Statistik dasar, yang sepenuhnya diselenggarakan oleh Badan, Statistik sektoral yang dilaksanakan oleh instansi pemerintah secara mandiri atau bersama Badan, serta Statistik khusus yang diselenggarakan oleh Badan, perorangan, dan atau unsur masyarakat lainnya secara mandiri atau bersama dengan Badan.
2. Hasil Statistik yang diselenggarakan oleh Badan diumumkan dalam Berita Resmi Statistik secara teratur dan tranparan agar masyarakat dengan mudah mengetahui dan atau mendapatkan data yang diperlukan.
3. Sistem Statistik Nasional yang andal , efektif dan efesien.
4. Dibentuknya Forum Masyarakat Statistik sebagai wadah untuk menampung aspirasi masyarakat statistik, yang bertugas memberikan saran dan pertimbangan kepada Badan.

Ketentuan-ketentuan yang diatur dalam Undang-Undang ini perlu dimasyarakatkan secara intensip. Undang-Undang ini mengatur hal-hal pokok, oleh karena itu lebih lanjut akan diatur dalam peraturan pelaksanaanya.



LAW OF THE REPUBLIC OF INDONESIA
NUMBER 16 OF 1997
ON
STATISTICS

WITH THE MERCY AND COMPASSION OF THE ONE ONE ONLY GOD
THE PRESIDENT OF THE REPUBLIC OF INDONESIA

- Considering :
- i. that a statistics are important to the planning, implementation, monitoring, and evaluation of various activities in every aspect of the community, nation, and state in the context of national development, as the implementation of Pancasila, which aims to promote public welfare in an effort to achieve the national goals as stated in the preamble to the Constitution of 1945;
 - ii. that in the above mentioned importance of statistics mean, that steps must be taken to regulate integrated national statistics in an effort to create a reliable, effective, and efficient National Statistics System;
 - iii. that in Law Number 6 of 1960 on Censuses and Law Number 7 of 1960 on Statistics are no longer appropriate in light of subsequent developments, community demands, and the requirements of national development;
 - iv. that in light of letter a, b, c above, a new Law on Statistics is deemed necessary;

In view of : Article 5 section (1) and Article 20 section (1) of the Constitution of 1945
With the approval of

THE PEOPLE'S REPRESENTATIVE COUNCIL
OF THE REPUBLIC OF INDONESIA

DECREES

To stipulate : THE LAW ON STATISTICS

CHAPTER I
GENERAL PROVISIONS

Article 1

In this law :

1. *Statistics are the data obtained by collection, preparation, presentation, and analysis, and is the system which regulates the connection between elements of statistics collection.*
2. *Data are information in the form of numbers which concern the special characteristics of a population.*
3. *The National Statistics System is an institution consisting of parts which are interlinked in an ordered manner to form a totality in statistical collections.*
4. *Statistical activities are measures directed towards providing and disseminating data, advancing the science of statistics, and eventually developing a National Statistics System.*
5. *Basic statistics are statistics utilized for a broad range of (both government and community) purposes, which have cross-sectoral characteristics, are on a national and macro scsle, and will be the responsibility of the Agency.*
6. *Sectoral statistics are statistics utilized to satisfy the needs of particular institusions in an effort to perform the duties of the administration and to further development, the primary duty of the institution in question.*
7. *Special statistics are statistics utilized to fulfil the specific needs of business, education, socioculture, and community interests, undertaken by non government institutions, organizations, individuals, and/or other parts of the community.*
8. *A census is the data collected by enumerating a census of all population units in the entire territory of the Republic of Indonesia to determine the characteristics of a population at a given time.*
9. *A survey is a data collection method whereby a sample census is taken in order to estimate the characteristics of a population at a given time.*
10. *The compilation of administrative products is collecting, preparing, presenting and analyzing data from administrative records available from the government and/or the community.*
11. *The Agency is the BPS – Statistics Indonesia.*
12. *Population is the unit or object of statistical activities, and includes government institutions, non government institutions, organizations, individuals, items, and so on.*
13. *A sample is a unit of the population used to estimate the characteristics of a population.*
14. *A synopsis is an outline of a statistical collection .*
15. *A conductor of statistical activities may be a government institution, a non government institution, an organization, an individual, or another part of the community.*
16. *An enumerator is an individual assigned by the conductor of statistical activities to collect data by interviewing, measuring (or using some other method on) the object of statistical activity.*
17. *A respondent is a government institution, a non government institution, an organization, an individual, or another part of the community which has been selected as the object of statistical activity.*

CHAPTER II
PRINCIPLES, DIRECTIONS, AND AIMS

Article 2

In addition to the basic principles of national development, this Law is based on :

- a) *Integrity;*

- b) Accuracy; and
- c) Currency.

Article 3

Statistical activities should :

- a) Support national development;
- b) Develop a reliable, effective, and efficient National Statistics System;
- c) Increase public awareness of the significance and function of statistics; and
- d) Support the development of science and technology.

Article 4

Statistical activities aim to provide complete, accurate, and current statistical data in order to create a reliable, effective, and efficient National Statistics System to support national development.

CHAPTER III
TYPES OF STATISTICS AND METHODS OF DATA COLLECTION

Part One

Types of Statistics

Article 5

Based on the purpose for which they are used, statistics are classified into the following types :

- a) Basic statistics ;
- b) Sectoral statistics; and
- c) Special statistics.

Article 6

- 1. Basic statistics and sectoral statistics are available for public utilization unless it is specified otherwise in prevailing legislation.
- 2. Every individual has equal opportunity to access and make use of special statistics but must maintain regard for the legally protected rights of a person or an institution.

Part Two

Data Collection Methods

Article 7

Statistics are collected by :

- a) Census;
- b) Survey;
- c) The compilation of administrative products; and
- d) Other methods in keeping with developments in science and technology.

Article 8

- 1. Censuses as referred to in Article 7 letter a, will be conducted at least once every ten years by the Agency, and will consist of :
 - d) A population census ;
 - e) An agricultural census; and
 - f) An economic census
- 2. Changes to the census and when it is to be conducted as referred to in section (1), will be

further regulated in a government regulation.

Article 9

Surveys as referred to in Article 7 letter b, will be conducted periodically or at any time in order to obtain detailed data.

Intercensal surveys will be carried out between censuses in order to bridge them.

Article 10

1. *Compilation of administrative products referred to in Article 7 letter c, will be collected by utilizing various documents from administrative records.*
2. *Compilation of administrative products will be owned by government institutions but will be available for public utilization unless prevailing legislation specifies otherwise.*
3. *Every individual will have an equal opportunity to access the compilation of administrative products owned by a non government institution, an organization, an individual, or another part of the community but must maintain regard for the legally protected rights of an individual or an institution.*

CHAPTER IV STATISTICS COLLECTION

Part One Basic Statistics

Article 11

1. *The Agency is responsible for basic statistics collection.*
2. *When collecting basic statistics referred to in section (1), the Agency will obtain data by :*
 - a) *Census;*
 - b) *Survey;*
 - c) *Compilation of administrative products; and*
 - d) *Other methods in keeping with developments in science and technology.*

Part Two Sectoral Statistics

Article 12

A government institution will collect sectoral statistics in accordance with the scope of its duties and functions, either independently or in cooperation with the Agency.

1. *When collecting sectoral statistics, the government institution will obtain data by :*
2. *Survey;*
 - a) *Compilation of administrative products; and*
 - b) *Other methods in keeping with development in science and technology.*
3. *Sectoral statistics must be collected in cooperation with the Agency when the statistics can only be obtained by census and need to be collected on a national scale.*
4. *The results of sectoral statistics activity when carried out by a government institution on its own must be submitted to the Agency.*

*Part Three
Special Statistics*

Article 13

1. *Special statistics will be collected by the community whether by a non government institution, an organization, an individual, or another part of the community either independently or in cooperation with the Agency..*
2. *The community may collect special statistics as referred to in section (1) by :*
3. *Survey;*
 - a) *The compilation of administrative products; and*
 - b) *Other methods in keeping with developments in science and technology*

.Article 14

1. *In order to develop a National Statistics System, the community as referred to in Article 13 section (1) must provide the Agency with a synopsis of the statistical activity that it has undertaken when completed.*
2. *The synopsis referred to in section (1) should contain :*
 - a) *A title*
 - b) *The area where the statistical activities were conducted*
 - c) *The population*
 - d) *The number of respondents*
 - e) *The time taken*
 - f) *The statistical method*
 - g) *The name and address of the conductor of statistics activities and*
 - h) *An abstract*
3. *The synopsis can be delivered by post, a data communications network, or other means deemed convenient for the conductor of the statistical activity.*
4. *The obligation to provide a synopsis as referred to in section (1) does not apply to statistics which are used to fulfil internal requirements.*

*CHAPTER V
PUBLICATION AND DISSEMINATION*

Article 15

1. *The Agency may publish the statistics it has collected..*
2. *The statistics are to be published in the Official Statistics News.*

Article 16

The Agency is to disseminates the statistics it has collected.

*CHAPTER VI
COORDINATION AND COOPERATION*

Article 17

1. *The coordination and cooperation in the collection of statistics will be the responsibility of the Agency in consultation with government institutions and the community, at both central and regional levels..*

2. *In the framework of achieving and developing a National Statistics System, the Agency will cooperate with government institutions and the community to standardize concepts, definitions, classifications and measurements.*
3. *The coordination and cooperation referred to in section (1) are to be conducted on the basis of partnership, and developments in science and technology will be anticipated and applied.*
4. *The method and scope of the coordinating and cooperation in the collection of statistics between the Agency, government institutions, and the community will be further regulated by a Presidential Decree.*

Article 18

1. *There may also be cooperation in collecting statistics between the Agency, government institutions, and/or the community and international institutions, foreign countries, or foreign private institutions in accordance with prevailing legislation.*
2. *The cooperation in the collection of statistics referred to in section (1) is based on the principle that the principal conductor of statistical activities will be the Agency, the government institution, or the Indonesian community.*

*CHAPTER VII
RIGHTS AND OBLIGATIONS*

Part One

Conductor of Statistic Activities

Article 19

The conductor of statistical activities may obtain information from respondents on the characteristics of every population which is the object of the research..

Article 20

In accordance with prevailing legislation, the conductor of statistical activities must provide equal opportunity for the community to access available statistics.

Article 21

The conductor of statistical activities must ensure the confidentiality of the information obtained from respondents.

Part Two

Enumerators

Article 22

Every enumerator must display his or her letter of assignment and/or identification, and must observe religious beliefs, local customs, etiquette and public order.

Article 23

Every enumerator must deliver the results of the statistical activity without altering them.

Article 24

Stipulations ensuring the confidentiality of the information collected referred to in Article 21 also apply to enumerators.

Article 25

Every enumerator must display his or her letter of assignment and/or identification, and must observe religious beliefs, local customs, etiquette and public order.

Part Three
Respondents

Article 26

- 1. Every individual has the right to refuse to be a respondent, except when the Agency is collecting basic statistics.*
- 2. Every respondent may turn away any enumerator who fails to satisfy the requirements of Article 25.*

Article 27

Every respondent must provide the required information when the Agency is collecting basic statistics.

CHAPTER VIII
INSTITUTIONAL ISSUES

Article 28

- 1. The government will establish a Statistics Community Forum which will provide advice on statistics to the Agency.*
- 2. Agency has regional representatives vertically.*
- 3. Stipulations regarding the Agency's duties, functions, organizational structure, and working procedures, as referred to in section (1) and section (2), will be further regulated by a Presidential Decree.*

Article 29

- 1. The government will establish a Statistics Community Forum which will provide advice on statistics to the Agency.*
- 2. The Forum referred to in section (1) will not have a formal structure but will be independent. Its members will consist of government representatives, experts, practitioners and public figures.*

Article 30

- 1. A government institution may establish an organizational unit within its field of operation to collect sectoral statistics.*
- 2. The duties, functions, organizational structures, and working procedures of the organizational unit referred to in section (1) will be regulated by the relevant institution based on prevailing legislation.*
- 3. When collecting sectoral statistics, the organizational unit referred to in section (1) must coordinate with the Agency to apply standardized concepts, definitions, classifications and measurements to further develop the National Statistics System.*

CHAPTER IX
GUIDANCE

Article 31

The agency will cooperate with government institutions and the community to guide the statistics

collecting body and the community, in order to further increase the community's contributions to, and appreciation of statistics, to develop a National Statistics System, and to support national development.

Article 32

The Agency should provide guidance as referred to in Article 31, by :

- a)** *Increasing the capabilities of the human resources used in statistics collections;*
- b)** *Developing statistics as a science;*
- c)** *Increasing mastery of science and technology which can support statistics collections;*
- d)** *Creating conditions that support the necessary standardization and development of concepts, definitions, classifications and measurements in cooperation with other statistics collectors;*
- e)** *Developing an information statistics system;*
- f)** *Improving the dissemination of statistical information;*
- g)** *Increasing the ability to use and utilize statistics to support national development; and*
- h)** *Promoting public awareness of the significance and function of statistics.*

Article 33

The guidance directive referred to in Article 31 will be further regulated in a government regulation.

CHAPTER X

CRIMINAL PENALTIES/PROVISIONS

Article 34

Any individual who unlawfully conducts a census in breach of Article 11 section (2) letter a, will be subject to imprisonment for a period not exceeding two years and a fine not exceeding Rp. 50,000,000.

Article 35

Any individual who deliberately violates Article 14 section (1), will be subject to imprisonment for a period not exceeding one year or a fine of up to Rp. 25,000,000..

Article 36

- 1.** *Any conductor of statistical activities who deliberately, and without legal justification, fails to fulfil his or her obligations as set out in Article 20, will be subject to imprisonment for one year or a fine not exceeding Rp 25.000.000.*
- 2.** *Any conductor of statistical activities who deliberately violates Article 21 will be subject to imprisonment for a period not exceeding five years and a fine not exceeding Rp 100.000.000 .*

Article 37

Enumerators who deliberately violate Article 24 will be subject to imprisonment for a period not exceeding one year and six months and a fine not exceeding Rp. 25,000,000.

Article 38

Respondents who deliberately violate Article 27 will be subject to imprisonment for a period not exceeding one year and six months and a fine not exceeding Rp 25.000.000.

Article 39

Any individual who deliberately and without legal justification prevents, interrupts, or causes the conductor of statistical activities to fail to collect basic or sectoral statistics will be subject to imprisonment for a period not exceeding five years and a fine not exceeding Rp 100.000.000.

Article 40

1. *The criminal acts referred to in Article 34, Article 36 section (2), Article 37, Article 38, and Article 39 are crimes.*
2. *The criminal acts referred to in Article 35 and Article 36 section (1) are violations..*

CHAPTER XI
TRANSITIONAL PROVISION

Article 41

All regulations which implement Law Number 6 of 1960 on Censuses and Law Number 7 of 1960 on Statistics remain effective provided they do not conflict with, or have not been repealed by, this Law or any subsequent legislation.

CHAPTER XII
CLOSING PROVISIONS

Article 42

When this Law takes effect, Law Number 6 of 1960 on Censuses and Law Number 7 of 1960 on Statistics will be invalid.

Article 43

*This Law will take effect on the date it is enacted.
In order for every individual to know of this law, this legislation must be published in the State Gazette of the Republic of Indonesia.*

*Ratified in Jakarta
On May 19, 1997*

THE PRESIDENT OF THE REPUBLIC OF INDONESIA

signed

SOEHARTO

*Promulgated in Jakarta
On May 19, 1997*

THE MINISTER/STATE SECRETARY OF
THE REPUBLIC OF INDONESIA
signed

MOERDIONO

STATE GAZETTE OF THE REPUBLIC OF INDONESIA OF INDONESIA OF 1997 NUMBER 39

Copy of original text

SECRETARY OF THE CABINET OF
THE REPUBLIC OF INDONESIA

*Head of the Bureau of
Law and Regulations,*

Signed

LAMBOCK V. NAHATTANDS

Copy of original copy

BPS – STATISTICS INDONESIA

Head of the Bureau of Personnel

and Organization,

Signed

PIETOJO, MSA

<https://samosirkab.bps.go.id>

ELUCIDATION OF
THE LAW OF THE REPUBLIC OF INDONESIA
NUMBER 16 OF 1997
ON
STATISTICS

GENERAL

Law Number 6 of 1960 on Censuses and Law Number 7 of 1960 on Statistics are no longer in accordance with or capable of accommodating various developments, the community's demands, and the needs of national development. The condition of the state and developments in science and technology when the two Laws were enacted were very different from those of the present day.

In the past thirty years, fundamental changes have influenced the collection of statistics. Firstly, improved community welfare as a result of national development has increased the variety of statistical data required by the community. Secondly, the variety of data which in the early sixties could be adequately collected by the Central Bureau of Statistics (BPS) now requires the involvement of other conductors of statistical activities beyond the Agency. Thirdly, developments in science and technology have impacted upon the development of statistics collection. Fourthly, strategic changes, such as globalization, marked by openness, increased competition, rapid flow of statistical information, and the increased role of information for the government or the community, have also effected the development of statistics collection. These four changes have increased the need for more adequate regulations to prevent duplication, facilitate data user access, legal certainty for statistics collectors, and protection for respondents.

The primary principles that must be applied and adhered to when collecting statistics are national development (which includes faith and subservience to God the One and Only), usefulness, Pancasila Democracy, fairness, equality, balance, harmony, legality, independence, enthusiasm, and science and technology. This Law also operates on the basis of integrity, accuracy, and currency to provide reliable and accurate statistical data. The definition of statistics in this Law is broad, statistics may be data or information in the form of numbers, a system which combines statistical undertakings, or the science of the methods for collecting, processing, presenting, and analyzing data. These three definitions of statistics will become the foundation for statistics collection which will support national development.

This Law establishes the types of statistics based on the purpose for which they are used and regulates the scope and function of conductors of statistical activities depending on the purpose for which they are used, statistics can be basic, sectoral, or special. The regulation of the scope and function of conductors of statistical activities are aimed at: firstly, guaranteeing legal certainty for the conductors of statistical activities whether from the government or the community; secondly, safeguarding the interest of the statistics users over the value of the information they have received; thirdly, striving for coordination and cooperation to ensure that enumerators collect statistics effectively, efficiently and without duplication, and that the statistics complement and support each other; and fourthly, anticipating scientific and technological developments which will impact upon the collection of statistics.

As an independent government institution, the Agency may publish the statistics it has collected, regularly and transparently through the Official Statistics News. The validity of all published

statistics will be the sole responsibility of the Agency.

It is very important that the coordination and cooperation regulated in this Law be developed between the Agency and government institutions, non government institutions, organizations, individuals, and/or other parts of the community, and that cooperation be developed with foreign institutions dealing with statistics. The increasing diversity in statistics will require developments which must accord with the needs and progress of the nation and advances in science and technology. Thus the standardization of concepts, definitions, classifications and measurements will require close attention.

The rights and obligations of the conductor of statistical activities, enumerators, respondents, and statistics users are regulated in a balanced manner. Thus penalties for violations of the norms of statistics collection will be established to protect the party which suffers loss.

The Agency will be represented by hierarchical agencies in regional areas. Any organizational units in the government domain which collects sectoral statistics must cooperate with the Agency to apply uniform concepts, definitions, classifications and standardized measurements. To optimize the collection of statistics, the Agency should obtain advice from the Community Statistics Forum for Statistics, which consist of government bodies, experts, practitioners and public figures.

The Agency will guide statistics collectors and the community in general in order to increase contributions which support national development, to develop a National Statistics System, and to promote public awareness, both of respondents and as users of statistics, and the significance and function of statistics. To do this, the Agency will cooperate with government enumerators and parts of the community.

Some of the new material in this Law is :

- 1. The type of statistics. This depends on the purpose for which they are used. Basic statistics are collected solely by the Agency. Sectoral statistics are collected by government enumerators whether independently or in cooperation with the Agency. Special statistics are collected by non government institutions, organizations, individuals, and/or other parts of the community either independently or with the Agency.*
- 2. Statistics collected by the Agency are to be published in the Official Statistics News regularly and transparently so that the community can readily obtain necessary data.*
- 3. The National Statistics System will be reliable, effective and efficient.*
- 4. A Community Forum for Statistics, will be established. Its duty will be to advise the Agency, and accomodate the aspirations of the statistics community.*

This Law must be promoted intensively among the community. This Law only regulates primary issues. Thus further stipulations will be promulgated in an implementing regulation.

Alamat BPS Republik Indonesia, BPS Propinsi Sumatera Utara,
 dan BPS Kabupaten/Kota di Propinsi Sumatera Utara
*Address of BPS-Statistics of Republic of Indonesia, BPS-Statistics of Sumatera Utara Province,
 and BPS-Statistics of Regency/City in Sumatera Utara Province*

| No. | Kantor/Office | Alamat/Address |
|-----|--------------------------------|--|
| (1) | (2) | (3) |
| 1. | BPS Republik Indonesia | Jl. DR. Sutomo No. 6-8 Jakarta 10710 ☎ (021) 3810291-4, 3841195, 3842508, Fax. (021) 3857046 E-mail : bps1200@bps.go.id |
| 2. | BPS Propinsi Sumatera Utara | Jl. Asrama No. 179 Medan 20123 ☎ (061) 8452343 (Hunting), Fax. (061) 8452773 E-mail : bps1200@bps.go.id |
| 3. | BPS Kabupaten Nias | Jl. Ampera No. 3 Desa Mudik Gunungsitoli 22813 ☎ (0630) 21616 Fax. (0639) 323341 E-mail : bps1201@bps.go.id |
| 4. | BPS Kabupaten Madina | Komp.Perkantoran Paya Loting Panyabungan ☎/Fax. (0636) 326176 E-mail : bps1202@bps.go.id |
| 5. | BPS Kabupaten Tapanuli Selatan | Jl. S.M.Raja Km 6,5 Batunadua Padang Sidempuan 22736 ☎ (0634) 21071 Fax. (0634) 25826 E-mail : bps1203@bps.go.id |
| 6. | BPS Kabupaten Tapanuli Tengah | Jl. N. Daulay Pandan Sibolga 22661 ☎ (0631) 23082 Fax. (0631) 371082 E-mail : bps1204@bps.go.id |
| 7. | BPS Kabupaten Tapanuli Utara | Jl. Sutan Sumurung L. Tobing No.7 Tarutung 22417 ☎/Fax. (0633) 21153 E-mail : bps1205@bps.go.id |
| 8. | BPS Kabupaten Toba Samosir | Jl. Somba Debata No. 5 Onan Raja Balige 22315 ☎/Fax. (0632) 21480 E-mail : bps1206@bps.go.id |
| 9. | BPS Kabupaten Labuhan Batu | Jl. Flamboyan No. 3 (Komplek Kantor Bupati Labuhan Batu) Rantau Prapat ☎ (0624) 352107 Fax. (0624) 21075 E-mail : bps1207@bps.go.id |

Lanjutan/*Continued*

| No. | Kantor/ <i>Office</i> | Alamat/ <i>Address</i> |
|------------|-----------------------------|--|
| (1) 10. | (2) BPS Kabupaten Asahan | (3) Jl. Tusam No. 2 Kisaran 21216 ☎/Fax. (0623) 41731 E-mail : bps1208@bps.go.id |
| 11. | BPS Kabupaten Simalungun | Jl. Sangnawuluh Km. 4 P. Siantar 21151 ☎ (0622) 50252 Fax. (0622) 7550253 E-mail : bps1209@bps.go.id |
| 12. | BPS Kabupaten Dairi | Jl. Pelita No. 15 Sidikalang 22212 ☎/Fax. (0627) 21304 E-mail : bps1210@bps.go.id |
| 13. | BPS Kabupaten Karo | Jl. Letjen Djamin Ginting No. 131, Berastagi ☎ (0628) 92675 E-mail : bps1211@bps.go.id |
| 14. | BPS Kabupaten Deli Serdang | Jl. Karya Utama Komp. Pemda Deli Serdang, Lubuk Pakam ☎ (061) 7951326 E-mail : bps1212@bps.go.id |
| 15. | BPS Kabupaten Langkat | Jl. T. Putra Azis No. 1 Komp. Pemda Langkat, Stabat ☎ (061) 8910990 E-mail : bps1213@bps.go.id |
| 16. | BPS Kabupaten Nias Selatan | Jl. Saonigeo No. 95 Km.2 Teluk dalam ☎/Fax. (0630) 7001028, (0630) 7001603 E-mail : bps1214@bps.go.id |
| 17. | BPS Kab. Humbang Hasundutan | Jl. Raya Sirisi-risi No. 34 Km.1,6 - Dolok Sanggul ☎/Fax. (0633) 31554 E-mail : bps1215@bps.go.id |
| 18. | BPS Kabupaten Pakpak Bharat | Jl. Kecupak No.38 Salak ☎/Fax. (0627) 433065 E-mail : bps1216@bps.go.id |
| 19. | BPS Kabupaten Samosir | Jl. Komplek Perkantoran Pemkab Samosir - Desa Siopat Sosor Parbaba Kecamatan Pangururan 22392 Fax. (0626) 20104 E-mail : bps1217@bps.go.id |
| 20. | BPS Kab. Serdang Bedagai | Jl. Negara Medan- Tebing Tinggi (Komplek Instansi Vertikal) Sei Rampah 20695 ☎ (0621) 441805 Fax. (0621) 441806 E-mail : bps1218@bps.go.id |

Lanjutan/Continued

| No. | Kantor/Office | Alamat/Address |
|-----|-----------------------------|--|
| (1) | (2) | (3) |
| 21. | BPS Kab. Batu Bara | Jl. Lintas Sumatera, Lima Puluh Batu Bara ☎ - Fax. - E-mail : bps1219@bps.go.id |
| 22. | BPS Kab. Padang Lawas | Jl. K.H. Dewantara No. 56A Lingkungan Pasar Sibuhuan ☎ (0636) 421175 Fax. (0636) 422010 E-mail : bps1221@bps.go.id |
| 23. | BPS Kab. Padang Lawas Utara | Jl. Lintang Gunung Tua Binanga Km. 2 Gunung tua 22753 ☎ (0635) 510878 E-mail : bps1220@bps.go.id |
| 24. | BPS Kota Sibolga | Jl. T. Dorong Ht. Galung No. 2. Sibolga 22521 ☎/Fax. (0631) 22082 E-mail : bps1271@bps.go.id |
| 25. | BPS Kota Tanjung Balai | Jl. Jend. Sudirman Km. 1 No. 205 Tanjung Balai 21311 ☎ (0623) 92004, fax. (0623) 597184 E-mail : bps1272@bps.go.id |
| 26. | BPS Kota Pematang Siantar | Jl. Porsea No. 5A Pematang Siantar 21125 ☎/Fax (0622) 24495 E-mail : bps1273@bps.go.id |
| 27. | BPS Kota Tebing Tinggi | Jl. Gunung Lauser Komp. Pemda Tebing Tinggi 20614 ☎/Fax (0621) 21733 E-mail : bps1274@bps.go.id |
| 28. | BPS Kota Medan | Jl. Budi Pembangunan III No. 16 Medan 20116 ☎/Fax (061) 619936 E-mail : bps1275@bps.go.id |
| 29. | BPS Kota Binjai | Jl. WR. Monginsidi No. 22 Binjai 20719 ☎/Fax (061) 8826571 E-mail : bps1276@bps.go.id |
| 30. | BPS Kota Padang Sidempuan | Jl. T. Rizal Nurdin Km. 7 Palopat Pijorkoling P. Sidempuan ☎/Fax (0634) 28775 E-mail : bps1277@bps.go.id |

ST 2023

SENSUS PERTANIAN

BerAKHLAK

Berorientasi Pelayanan Akuntabel Kompeten
Harmonis Loyal Adaptif Kolaboratif

DATA

MENCERDASKAN BANGSA

Enlighten The Nation



**BADAN PUSAT STATISTIK
KABUPATEN SAMOSIR**
BPS-Statistics of Samsir Regency

Komplek Perkantoran Kabupaten Samsir Blok A
Desa Siopat Sosor Parbaba - Pangururan
Telp. 0626 - 2222490 Fax. 0626 - 2222491
E-mail bps1217@bps.go.id
Website <http://samosirkab.bps.go.id>



9 772301 976001