



KABUPATEN PACITAN DALAM ANGKA

Pacitan Regency in Figures



2022



BADAN PUSAT STATISTIK
KABUPATEN PACITAN
BPS-Statistik of Pacitan Regency



KABUPATEN PACITAN DALAM ANGKA

Pacitan Regency in Figures



2022

KABUPATEN PACITAN DALAM ANGKA
Pacitan Regency in Figures
2022

ISSN: 0215.5710

No. Publikasi/*Publication Number*: 35010.2210

Katalog /*Catalog*: 1102001.3501

Ukuran Buku/*Book Size*: 14,8 cm x 21 cm

Jumlah Halaman/*Number of Pages* : xxxi + 333 hal/*pages*

Naskah/*Manuscript*:

BPS Kabupaten Pacitan

BPS-Statistics of Pacitan Regency

Penyunting/*Editor*:

BPS Kabupaten Pacitan

BPS-Statistics of Pacitan Regency

Desain Kover/*Cover Design*:

BPS Kabupaten Pacitan

BPS-Statistics of Pacitan Regency

Ilustrasi Kover/*Cover Illustration*:

BPS Kabupaten Pacitan/*BPS-Statistics of Pacitan Regency*

Diterbitkan oleh/*Published by*:

©BPS Kabupaten Pacitan/*BPS-Statistics of Pacitan Regency*

Dicetak oleh/*Printed by*:

BPS Kabupaten Pacitan/*BPS-Statistics of Pacitan Regency*

Dilarang mengumumkan, mendistribusikan, mengomunikasikan, dan/atau menggandakan sebagian atau seluruh isi buku ini untuk tujuan komersil tanpa izin tertulis dari Badan Pusat Statistik.

Prohibited to announce, distribute, communicate, and/or copy part or all of this book for commercial purpose without permission from BPS-Statistics Indonesia.

TIM PENYUSUN/TEAM MEMBERS

Pengarah/Director

Bagyo Trilaksono, SP. M.M

Penanggung Jawab/Persons in Charge

Bagyo Trilaksono, SP. M.M

Penyunting/Editors

Angga Erwina Bayu, SST, MT

Pengolah Data dan Penulis Naskah/Data Processing and Authors

Yustiar Adhinugroho, S.Tr.Stat

Penata Letak/Layout Designers

Yustiar Adhinugroho, S.Tr.Stat

KONTRIBUTOR DATA/DATA CONTRIBUTOR

1. Departemen Agama Kabupaten Pacitan/*Religious Affairs Department of Pacitan Regency*
2. Dinas Pendidikan Kabupaten Pacitan/*Educations Department of Pacitan Regency*
3. Badan Meteorologi Klimatologi dan Geofisika/*Meteorological, Climatology, and Geophysical Agency*
4. Badan Pusat Statistik/*BPS-Statistics Indonesia*
5. Dinas Pekerjaan Umum dan Penataan Ruang Kabupaten Pacitan/*Public Works and Spatial Planning Services of Pacitan Regency*
6. Sekretariat DPRD Kabupaten Pacitan/*Legislative of Secretary of Pacitan Regency*
7. Badan Kepegawaian dan Pengembangan Sumber Daya Manusia Kabupaten Pacitan/*Regional Official Board of Education and Human Resources Development of Pacitan Regency*
8. Dinas Kesehatan Kabupaten Pacitan/*The Department of Health of Pacitan Regency*
9. PT. PLN Distribusi Jawa Timur Ranting Pacitan/*State Electricity Company*
10. Perusahaan Daerah Air Minum (PDAM) Kabupaten Pacitan/*Regional Water Company of Pacitan Regency*
11. Dinas Pariwisata Kebudayaan Pemuda dan Olahraga/*Culture, Tourism, Youth and Sport Services of Pacitan Regency*
12. PT POS Indonesia Persero Kabupaten Pacitan/*Post Office of Pacitan Regency*
13. Dinas Koperasi Usaha Mikro dan Perindustrian/*Cooperatives and Micro Enterprises Services of Pacitan Regency*
14. Dinas Perdagangan dan Tenaga Kerja/*Trade and Industry Services of Pacitan Regency*
15. Dinas Perikanan Kabupaten Pacitan/*Fishery Services of Pacitan Regency*

PETA WILAYAH KABUPATEN PACITAN
MAP OF PACITAN REGENCY



KEPALA BPS KABUPATEN PACITAN
CHIEF STATISTICIAN OF PACITAN REGENCY



BAGYO TRILAKSONO SP, M.M



KATA PENGANTAR

Dengan memanjatkan puji syukur kepada Tuhan Yang Maha Esa, atas berkat karunia-Nya, sehingga publikasi “Kabupaten Pacitan Dalam Angka 2022” dapat diterbitkan.

Publikasi ini menyajikan berbagai data dan informasi yang dihasilkan oleh BPS serta kompilasi data sekunder dari berbagai dinas/organisasi perangkat daerah, institusi lain baik pemerintah maupun swasta. Publikasi ini dapat diselesaikan berkat kerja sama dan bantuan dari berbagai pihak, baik Dinas/Instansi maupun berbagai lembaga swasta di lingkungan Kabupaten Pacitan. Publikasi ini sama dengan publikasi tahun sebelumnya dan mengedepankan kontinuitas data, pembabakan dan tabel-tabel utama disesuaikan dengan pembabakan pada publikasi Statistik Indonesia.

Ucapan terima kasih kami sampaikan kepada Pemerintah Kabupaten Pacitan dan semua pihak yang telah membantu dalam penyusunan dan penerbitan publikasi ini. Semoga kerja sama yang telah terjalin senantiasa berjalan dengan baik dan dapat terus ditingkatkan.

Kami berharap data yang tersaji dapat digunakan, tidak hanya untuk melengkapi kebutuhan informasi dasar tetapi juga sebagai bahan untuk lebih memantapkan perencanaan dan evaluasi pembangunan di Kabupaten Pacitan.

Kami sangat menghargai semua saran dan masukan guna peningkatan mutu publikasi ini.

Pacitan, Februari 2022
Kepala BPS
Kabupaten Pacitan

BAGYO TRILAKSONO SP, M.M



PREFACE

We thank to Allah blessing and almighty, for the publication of Pacitan Regency In Figures 2022.

This publication presents various data and information produced by BPS as well as compilation of secondary data from various regional government agencies/ organizations, other institutions, both government and private. This publication can be completed thanks to the cooperation and assistance of various parties, both.

Dinas/Agencies and various private institutions in Pacitan Regency. This publication is the same as the previous year's publication and emphasizes the continuity of data, the reproduction and main tables adjusted to the reproduction in the publication of Statistics Indonesia.

Our gratitude goes to the Pacitan Regency Government and all those who have helped in the preparation and publication of this publication. Hopefully the cooperation that has been established will always run well and can continue to be improved.

We hope that data could be used not only to fulfill the demand of basic information, but also to make the Pacitan development planning and evaluation steadler. Therefore we would like to put forward our highest appreciation to the related parties for their help to improvement the quality of the publication.

Pacitan , February 2022
Chief Statistician of
Pacitan Regency

BAGYO TRILAKSONO SP, M.M

DAFTAR ISI / CONTENTS

| | Halaman <i>Page</i> |
|--|------------------------|
| Kata Pengantar/ <i>Preface</i> | xi |
| Daftar Isi/ <i>Contents</i> | xiii |
| Daftar Tabel/ <i>List of Tables</i> | xv |
| Daftar Singkatan/ <i>List of Abbreviations</i> | xxxvii |
| Statistik Kunci/ <i>Key Statistics</i> | xxxix |
| 1. Geografi dan Iklim/ <i>Geography and Climate</i> | 1 |
| 2. Pemerintahan/ <i>Government</i> | 15 |
| 3. Penduduk dan Ketenagakerjaan/ <i>Population and Employment</i> | 36 |
| 4. Sosial dan Kesejahteraan Rakyat/ <i>Social and Welfare</i> | 56 |
| 5. Pertanian, Kehutanan, Peternakan, dan Perikanan/ <i>Agriculture, Forestry, Livestock, and Fishery</i> | 148 |
| 6. Industri, Pertambangan, dan Energi/ <i>Industry, Mining, and Energy</i> | 222 |
| 7. Pariwisata/ <i>Tourism</i> | 231 |
| 8. Transportasi dan Komunikasi/ <i>Transportation and Communication</i> | 249 |
| 9. Perbankan, Koperasi, dan Harga-harga/ <i>Banking, Cooperative, and Prices</i> | 263 |
| 10. Pengeluaran Penduduk/ <i>Population Expenditure</i> | 281 |
| 11. Perdagangan/ <i>Trade</i> | 289 |
| 12. Sistem Neraca Regional/ <i>System of Regional Accounts</i> | 298 |
| 13. Perbandingan Antar Kabupaten/Kota/ <i>Regency/Municipal Comparison</i> | 321 |

DAFTAR TABEL/LIST OF TABLES

Halaman
Page

DAFTAR TABEL/LIST OF TABLES

1. GEOGRAFI DAN IKLIM/GEOGRAPHY AND CLIMATE

1.1 KEADAAN GEOGRAFI

GEOGRAPHY CONDITION

| | | |
|-------|--|----|
| 1.1.1 | Luas Daerah dan Jumlah Pulau Menurut Kecamatan di Kabupaten Pacitan, 2021 <i>Total Area and Number of Islands by Subdistrict in Pacitan Regency, 2021</i> | 8 |
| 1.1.2 | Tinggi Wilayah dan Jarak ke Ibukota Kabupaten Menurut Kecamatan di Kabupaten Pacitan, 2021 <i>Altitude and Distance to the Capital of Regency by Subdistrict in Pacitan Regency, 2021</i> | 10 |
| 1.2 | KEADAAN IKLIM CLIMATE CONDITION | |
| 1.2.1 | Pengamatan Unsur Iklim Menurut Bulan di Kabupaten Pacitan, 2021 <i>Observation of Climate Elements By Months in Pacitan Regency, 2021</i> | 11 |
| 2. | PEMERINTAHAN/GOVERNMENT | |
| 2.1 | WILAYAH ADMINISTRATIF ADMINISTRATIVE AREA | |
| 2.1.1 | Jumlah Desa ¹ /Kelurahan Menurut Kecamatan di Kabupaten Pacitan, 2017–2021 <i>Number of Villages¹/Kelurahan by Subdistrict in Pacitan Regency, 2017–2021</i> | 23 |

**2.2 DEWAN PERWAKILAN RAKYAT DAERAH
REGIONAL HOUSE OF REPRESENTATIVE**

2.2.1 Jumlah Anggota Dewan Perwakilan Rakyat Daerah Menurut Partai Politik dan Jenis Kelamin di Kabupaten Pacitan, 2021
Number of Regional House of Representatives's Members by Political Parties and Sex in Pacitan Regency 2021..... 24

**2.3 SUMBER DAYA MANUSIA
HUMAN RESOURCES**

2.3.1 Jumlah Pegawai Negeri Sipil Menurut Jabatan dan Jenis Kelamin di Kabupaten Pacitan, Desember 2020 dan Desember 2021
Number of Civil Servants by Occupation and Sex in Pacitan Regency, December 2020 and December 2021 25

2.3.2 Jumlah Pegawai Negeri Sipil Menurut Tingkat Pendidikan dan Jenis Kelamin di Kabupaten Pacitan, Desember 2020 dan Desember 2021
Number of Civil Servants by Educational Level and Sex, in Pacitan Regency Desember 2020 and Desember 2021 27

2.3.3 Jumlah Pegawai Negeri Sipil Menurut Tingkat Kepangkatan dan Jenis Kelamin di Kabupaten Pacitan, Desember 2020 dan Desember 2021
Number of Civil Servants by Hierarchy and Sex in Pacitan Regency, Desember 2020 and Desember 2021 29

**2.4 KEUANGAN PEMERINTAH
GOVERNMENT FINANCE**

2.4.1 Realisasi Pendapatan Pemerintah Kabupaten Pacitan Menurut Jenis Pendapatan (ribu rupiah), 2017–2020
Actual Pacitan Regency Government Revenues by Kind of Revenues (thousand rupiahs), 2017–2020 31

2.4.2 Realisasi Belanja Pemerintah Kabupaten Pacitan Menurut Jenis Belanja (ribu rupiah), 2017–2020
Actual Pacitan Regency Government Expenditures by Kind of Expenditures (thousand rupiahs), 2017–2020 33

| | | |
|------------|--|----|
| 3. | PENDUDUK DAN KETENAGAKERJAAN/ POPULATION AND EMPLOYMENT | |
| 3.1 | PENDUDUK POPULATION | |
| 3.1.1 | Penduduk, Laju Pertumbuhan Penduduk, Distribusi Persentase Penduduk, Kepadatan Penduduk, Rasio Jenis Kelamin Penduduk Menurut Kecamatan di Kabupaten Pacitan, 2021 <i>Population, Population Growth Rate, Percentage Distribution of Population, Population Density, and Population Sex Ratio by Subdistrict in Pacitan Regency, 2021</i> | 47 |
| 3.1.2 | Jumlah Penduduk Menurut Kelompok Umur dan Jenis Kelamin di Kabupaten Pacitan, 2021 <i>Population by Age Groups and Sex in Pacitan Regency, 2021</i> | 50 |
| 3.2 | KETENAGAKERJAAN EMPLOYMENT | |
| 3.2.1 | Jumlah Penduduk Berumur 15 Tahun Keatas Menurut Jenis Kegiatan Selama Seminggu yang Lalu dan Jenis Kelamin di Kabupaten Pacitan, 2021 <i>Population Aged 15 Years and Over by Type of Activity During The Previous Week and Sex in Pacitan Regency, 2021</i> | 51 |
| 3.2.2 | Penduduk Berumur 15 Tahun ke Atas Menurut Pendidikan Tertinggi yang Ditamatkan dan Jenis Kegiatan Selama Seminggu yang Lalu di Kabupaten Pacitan, 2021 <i>Population 15 Years of Age and Over by Educational Attainment and Type of Activity During the Previous Week in Pacitan Regency, 2021..</i> | 52 |
| 3.2.3 | Penduduk Berumur 15 Tahun Ke Atas yang Bekerja Selama Seminggu yang Lalu Menurut Status Pekerjaan Utama dan Jenis Kelamin di Kabupaten Pacitan, 2021 <i>Population 15 Years of Age and Over who Worked During The Previous Week by Main Employment Status and Sex in Pacitan Regency, 2021</i> | 54 |

4. SOSIAL DAN KESEJAHTERAAN RAKYAT/SOCIAL AND WELFARE

4.1 PENDIDIKAN

EDUCATION

| | | |
|-------|---|----|
| 4.1.1 | Jumlah Sekolah, Guru, dan Murid Taman Kanak-Kanak (TK) di Bawah Kementerian Pendidikan dan Kebudayaan Menurut Kecamatan di Kabupaten Pacitan, 2020/2021 dan 2021/2022 <i>Number of Schools, Teachers, and Pupils in Kindergarten Under The Ministry of Education and Culture by Subdistrict in Pacitan Regency, 2020/2021 and 2021/2022</i> | 74 |
| 4.1.2 | Jumlah Sekolah, Guru, dan Murid Raudatul Athfal (RA) di Bawah Kementerian Agama Menurut Kecamatan di Kabupaten Pacitan, 2019/2020 dan 2020/2021 <i>Number of Schools, Teachers, and Pupils in Raudatul Athfal (RA) Under The Ministry of Religious Affairs by Subdistrict in Pacitan Regency, 2019/2020 and 2020/2021</i> | 77 |
| 4.1.3 | Jumlah Sekolah, Guru, dan Murid Sekolah Dasar (SD) di Bawah Kementerian Pendidikan dan Kebudayaan Menurut Kecamatan di Kabupaten Pacitan, 2020/2021 dan 2021/2022 <i>Number of Schools, Teachers, and Pupils in Primary Schools Under The Ministry of Education and Culture by Subdistrict in Pacitan Regency, 2020/2021 and 2021/2022</i> | 78 |
| 4.1.4 | Jumlah Sekolah, Guru, dan Murid Madrasah Ibtidaiyah (MI) di Bawah Kementerian Agama Menurut Kecamatan di Kabupaten Pacitan, 2019/2020 dan 2020/2021 <i>Number of Schools, Teachers, and Pupils in Madrasah Ibtidaiyah (MI) Under The Ministry of Religious Affairs by Subdistrict in Pacitan Regency, 2019/2020 and 2020/2021</i> | 81 |
| 4.1.5 | Jumlah Sekolah, Guru, dan Murid Sekolah Menengah Pertama (SMP) di Bawah Kementerian Pendidikan dan Kebudayaan Menurut Kecamatan di Kabupaten Pacitan, 2020/2021 dan 2021/2022 <i>Number of Schools, Teachers, and Pupils in Lower Secondary Schools Under The Ministry of Education and Culture by Subdistrict in Pacitan Regency, 2020/2021 and 2021/2022</i> | 84 |

| | | |
|--------|--|-----|
| 4.1.6 | Jumlah Sekolah, Guru, dan Murid Madrasah Tsanawiyah (MTs) di Bawah Kementerian Agama Menurut Kecamatan di Kabupaten Pacitan, 2019/2020 dan 2020/2021 <i>Number of Schools, Teachers, and Pupils in Madrasah Tsanawiyah (MTs) Under The Ministry of Religious Affairs by Subdistrict in Pacitan Regency, 2019/2020 and 2020/2021</i> | 87 |
| 4.1.7 | Jumlah Sekolah, Guru, dan Murid Sekolah Menengah Atas (SMA) di Bawah Kementerian Pendidikan dan Kebudayaan Menurut Kecamatan di Kabupaten Pacitan, 2020/2021 dan 2021/2022 <i>Number of Schools, Teachers, and Pupils in Upper Secondary Schools Under The Ministry of Education and Culture by Subdistrict in Pacitan Regency, 2020/2021 and 2021/2022</i> | 90 |
| 4.1.8 | Jumlah Sekolah, Guru, dan Murid Sekolah Menengah Kejuruan (SMK) di Bawah Kementerian Pendidikan dan Kebudayaan Menurut Kecamatan di Kabupaten Pacitan, 2020/2021 dan 2021/2022 <i>Number of Schools, Teachers, and Pupils in Vocational High Schools Under The Ministry of Education and Culture by Subdistrict in Pacitan Regency, 2020/2021 and 2021/2022</i> | 93 |
| 4.1.9 | Jumlah Sekolah, Guru, dan Murid Madrasah Aliyah (MA) di Bawah Kementerian Agama Menurut Kecamatan di Kabupaten Pacitan, 2019/2020 dan 2020/2021 <i>Number of Schools, Teachers, and Pupils in Madrasah Aliyah (MA) Under the Ministry of Religious Affairs by Subdistrict in Pacitan Regency, 2019/2020 and 2020/2021</i> | 96 |
| 4.1.10 | Jumlah Desa ¹ /Kelurahan yang Memiliki Fasilitas Sekolah Menurut Kecamatan dan Tingkat Pendidikan di Kabupaten Pacitan, 2019–2021 <i>Number of Villages¹/Kelurahan Having Educational Facilities by Subdistrict and Educational Level in Pacitan Regency, 2019–2021</i> | 99 |
| 4.1.11 | Angka Partisipasi Murni (APM) dan Angka Partisipasi Kasar (APK) Menurut Jenjang Pendidikan di Kabupaten Pacitan, 2020 dan 2021 <i>Net Enrollment Rate and Gross Enrollment Ratio by Educational Level in Pacitan Regency, 2020 and 2021</i> | 104 |

| | | |
|----------------------|--|-----|
| 4.1.12 | <p>Persentase Penduduk Berumur 15 Tahun ke Atas yang Melek Huruf Menurut Kelompok Umur dan Jenis Kelamin di Kabupaten Pacitan, 2021 <i>Percentage of Literate People Aged 15 Years and Over by Age Group and Sex in Pacitan Regency, 2021</i></p> | 105 |
| | | |
| 4.2 KESEHATAN | | |
| HEALTH | | |
| 4.2.1 | <p>Jumlah Desa¹/Kelurahan Yang Memiliki Sarana Kesehatan Menurut Kecamatan di Kabupaten Pacitan, 2019–2021 <i>Number of Villages¹/Kelurahan Having Health Facilities by Subdistrict in Pacitan Regency, 2019–2021</i></p> | 106 |
| 4.2.2 | <p>Jumlah Tenaga Kesehatan Menurut Kecamatan di Kabupaten Pacitan, 2021 <i>Number of Health Human Resources by Subdistrict in Pacitan Regency, 20201</i></p> | 112 |
| 4.2.3 | <p>Jumlah Rumah Sakit Umum, Rumah Sakit Khusus, Puskesmas, Klinik Pratama, dan Posyandu Menurut Kecamatan di Kabupaten Pacitan, 2020 dan 2021 <i>Number of General Hospital, Specialized Hospital, Public Health Center, Primary Clinic, and Integrated Health Post by Subdistrict in Pacitan Regency, 2020 and 2021</i></p> | 114 |
| 4.2.4 | <p>Jumlah Kasus Penyakit Menurut Kecamatan di Kabupaten Pacitan, 2021 <i>Number of Disease Case by Subdistrict in Pacitan Regency, 2021</i></p> | 117 |
| 4.2.5 | <p>Jumlah Bayi Lahir, Bayi Berat Badan Lahir Rendah (BBLR), BBLR Dirujuk, dan Bergizi Buruk Menurut Kecamatan di Kabupaten Pacitan, 2021 <i>Number of Births, Babies with Low Birth Weights (LBW), Treated LBW, and Malnutrition Cases by Subdistricts in Pacitan Regency, 2021</i></p> | 119 |
| 4.2.6 | <p>Jumlah Pasangan Usia Subur dan Peserta KB Aktif Menurut Jenis Kontrasepsi di Kabupaten Pacitan, 2021 <i>Number of Couples of Childbearing Age and Active Family Planning Participants by Type of Contraception in Pacitan Regency, 2021</i></p> | 120 |

| | | |
|--------|---|-----|
| 4.2.7 | Pencapaian Jumlah Peserta KB Baru Terhadap Target Menurut Jenis Kontrasepsi di Kabupaten Pacitan, 2021 <i>Number of New Family Planning Participants Against Targets by Type of Contraception in Pacitan Regency, 2021</i> | 122 |
| 4.2.8 | Jumlah Fasilitas Kesehatan (Faskes) Keluarga Berencana Menurut Kecamatan di Kabupaten Pacitan, 2021 <i>Number of Family Planning Health Facilities by District in Pacitan Regency, 2021</i> | 124 |
| 4.2.9 | Jumlah Remaja Usia 15-24 Tahun yang Mendapat Penyuluhan Tentang Kesehatan Reproduksi (Kespro), HIV/AIDS, Keluarga Berencana (KB) Dan Pendewasaan Usia Perkawinan (PUP) di Kabupaten Pacitan, 2021 <i>Number of Adolescents Age 15-24 Years Who Received Counseling on Reproductive Health (Kespro), HIV/AIDS, Family Planning (KB) and Maturation of Marriage Age (PUP) in Pacitan Regency, 2021</i> | 125 |
| 4.2.10 | Perkembangan Pusat Informasi dan Konseling Kesehatan Reproduksi Remaja - Mahasiswa (PIK - KRR dan PIK - KRM) di Kabupaten Pacitan, 2021 <i>Development of Information and Counseling Center for Adolescent Reproductive Health - Students (PIK - KRR and PIK - KRM) in Pacitan Regency, 2021</i> | 126 |
| 4.2.11 | Perkembangan Institusi Masyarakat Pedesaan (IMP) Kelompok Kegiatan (POKTAN) di Kabupaten Pacitan, 2021 <i>Development of Rural Community Institutions (IMP) Activity Groups (POKTAN) in Pacitan Regency, 2021</i> | 127 |
| 4.2.12 | Perkembangan Kejadian Tindak Kekerasan Terhadap Perempuan dan Anak di Kabupaten Pacitan, 2021 <i>Development of Incidents of Violence Against Women and Children in Pacitan Regency, 2021</i> | 129 |

4.3 AGAMA DAN SOSIAL LAINNYA

RELIGION AND OTHER SOCIAL AFFAIRS

| | | |
|-------|--|-----|
| 4.3.1 | Jumlah Penduduk Menurut Kecamatan dan Agama yang Dianut di Kabupaten Pacitan, 2020 <i>Population by Subdistrict and Religion in Pacitan Regency, 2020.....</i> | 132 |
| 4.3.2 | Jumlah Tempat Peribadatan Menurut Kecamatan di Kabupaten Pacitan, 2020 <i>Number of Places of Worship by Subdistrict in Pacitan Regency, 2020</i> | 133 |
| 4.3.3 | Jumlah Desa ¹ /Kelurahan yang Mengalami Bencana Alam ² Menurut Kecamatan di Kabupaten Pacitan, 2019–2021 <i>Number of Villages¹/Kelurahan that Had Natural Disaster² by Subdistrict in Pacitan Regency, 2019–2021</i> | 134 |
| 4.3.4 | Jumlah Kejadian Bencana Alam Menurut Kecamatan di Kabupaten Pacitan 2021 <i>Number of Natural Disaster Event by Subdistrict in Pacitan Regency, 2021</i> | 137 |
| 4.3.5 | Jumlah Kerusakan Rumah yang Diakibatkan Bencana Alam Menurut Kecamatan, 2021 <i>Number of Damaged Houses Due to Natural Disaster by Subdistrict in Pacitan Regency, 2020.....</i> | 133 |
| 4.3.6 | Jumlah Korban yang Diakibatkan Bencana Alam Menurut Kecamatan di Kabupaten Pacitan 2021 <i>Number of Victims Caused by Natural Disasters by Subdistrict, 2021...</i> | 139 |
| 4.3.7 | Jumlah Perkara Pidana dan Perkara Perdata Menurut Jenis Perkara , 2021 <i>Number of Criminal and Civil Cases by Type of Case, 2021</i> | 140 |
| 4.3.8 | Jumlah Perkara Pidana dan Perkara Perdata yang Diselesaikan , 2021 <i>Number of Criminal and Civil Cases Resolved, 2021.....</i> | 132 |

4.4 KEMISKINAN

POVERTY

| | | |
|-------|--|-----|
| 4.4.1 | Garis Kemiskinan, Jumlah, dan Persentase Penduduk Miskin di Kabupaten Pacitan, 2014–2021 <i>Poverty Line, Number, and Percentage of Poor People in Pacitan Regency, 2014–2021</i> | 144 |
| 4.4.2 | Indeks Kedalaman Kemiskinan dan Indeks Keparahan Kemiskinan di Kabupaten Pacitan, 2014–2021 <i>Poverty Gap Index and Poverty Severity Index in Pacitan Regency, 2014–2021</i> | 145 |
| 4.4.3 | Jumlah Penerima Bantuan (Kepala Keluarga) dan Anggaran Bantuan Sosial Pangan Menurut Kecamatan di Kabupaten Pacitan, 2021 <i>Number of Aid Recipients (Head of Household) and food Social Assistance Budget by Subdistrict in Pacitan Regency, 2021</i> | 146 |

**5. PERTANIAN, KEHUTANAN, PETERNAKAN, DAN PERIKANAN/
AGRICULTURE, FORESTRY, LIVESTOCK, AND FISHERY**

5.1 HORTIKULTURA

HORTICULTURE

| | | |
|-------|---|-----|
| 5.1.1 | Luas Panen Tanaman Sayuran Menurut Kecamatan dan Jenis Tanaman di Kabupaten Pacitan (ha), 2020 dan 2021 ^x <i>Harvested Area of Vegetables by Subdistrict and Kind of Plant in Pacitan Regency (ha), 2020 and 2021^x</i> | 164 |
| 5.1.2 | Produksi Tanaman Sayuran Menurut Kecamatan dan Jenis Tanaman di Kabupaten Pacitan (kuintal), 2020 dan 2021 ^x <i>Production of Vegetables by Subdistrict and Kind of Plant in Pacitan Regency (quintal), 2020 and 2021^x</i> | 168 |
| 5.1.3 | Luas Panen Tanaman Sayuran dan Buah-buahan Semusim Menurut Jenis Tanaman di Kabupaten Pacitan (ha), 2018–2021 <i>Harvested Area of Seasonal Vegetables and Fruits by Kind of Plant in Pacitan Regency (ha), 2018–2021</i> | 172 |

| | | |
|--------|--|-----|
| 5.1.4 | Produksi Tanaman Sayuran dan Buah-buahan Semusim Menurut Jenis Tanaman di Kabupaten Pacitan (kuintal), 2018–2021 <i>Production of Seasonal Vegetables and Fruits by Kind of Plant in Pacitan Regency (quintal), 2018–2021</i> | 173 |
| 5.1.5 | Luas Panen Tanaman Biofarmaka Menurut Kecamatan dan Jenis Tanaman di Kabupaten Pacitan (m ²), 2020 dan 2021 ^x <i>Harvested Area of Medicinal Plants by Subdistrict and Kind of Plant in Pacitan Regency (m²), 2020 and 2021^x</i> | 174 |
| 5.1.6 | Produksi Tanaman Biofarmaka Menurut Kecamatan dan Jenis Tanaman di Kabupaten Pacitan (kg), 2020 dan 2021 ^x <i>Production of Medicinal Plants by Subdistrict and Kind of Plant in Pacitan Regency (kg), 2020 and 2021^x</i> | 177 |
| 5.1.7 | Luas Panen Tanaman Biofarmaka Menurut Jenis Tanaman di Kabupaten Pacitan (m ²), 2018–2021 <i>Harvested Area of Medicinal Plants by Kind of Plant in Pacitan Regency (m²), 2018–2021</i> | 180 |
| 5.1.8 | Produksi Tanaman Biofarmaka Menurut Jenis Tanaman di Kabupaten Pacitan (kg), 2018–2021 <i>Production of Medicinal Plants by Kind of Plant in Pacitan Regency (kg), 2018–2021</i> | 181 |
| 5.1.9 | Luas Panen Tanaman Hias Menurut Kecamatan dan Jenis Tanaman di Kabupaten Pacitan (m ²), 2020 dan 2021 ^x <i>Harvested Area of Ornamental Plants by Subdistrict and Kind of Plant in Pacitan Regency (m²), 2020 and 2021^x</i> | 182 |
| 5.1.10 | Produksi Tanaman Hias Menurut Kecamatan dan Jenis Tanaman di Kabupaten Pacitan (tangkai), 2020 dan 2021 ^x <i>Production of Ornamental Plants by Subdistrict and Kind of Plant in Pacitan Regency (stalks), 2020 and 2021^x</i> | 184 |
| 5.1.11 | Luas Panen Tanaman Hias Menurut Jenis Tanaman di Kabupaten Pacitan (m ²), 2018–2021 <i>Harvested Area of Ornamental Plants by Kind of Plant in Pacitan Regency (m²), 2018–2021</i> | 186 |
| 5.1.12 | Produksi Tanaman Hias Menurut Jenis Tanaman di Kabupaten Pacitan (tangkai), 2018–2021 <i>Production of Ornamental Plants by Kind of Plant n Pacitan Regency (stalks), 2018–2021</i> | 187 |

| | | |
|------------|---|-----|
| 5.1.13 | Produksi Buah-buahan Menurut Kecamatan dan Jenis Tanaman di Kabupaten Pacitan (kuintal), 2020 dan 2021* <i>Production of Fruits by Subdistrict and Kind of Plant in Pacitan Regency (kuintal), 2020 and 2021*</i> | 188 |
| 5.1.14 | Produksi Buah-Buahan dan Sayuran Tahunan Menurut Jenis Tanaman di Kabupaten Pacitan (kuintal), 2018–2021 <i>Production of Annual Fruits and Vegetables by Kind of Plant in Pacitan Regency (kuintal), 2018–2021</i> | 197 |
| 5.2 | PERKEBUNAN ESTATE CROPS | |
| 5.2.1 | Luas Areal Tanaman Perkebunan Menurut Kecamatan dan Jenis Tanaman di Kabupaten Pacitan (ha), 2020 dan 2021* <i>Planted Area of Estate Crops by Subdistrict and Type of Crops in Pacitan Regency (ha), 2020 and 2021*</i> | 198 |
| 5.2.2 | Produksi Perkebunan Menurut Kecamatan dan Jenis Tanaman di Kabupaten Pacitan (ton), 2020 dan 2021 <i>Production of Estate by Subdistrict and Type of Crops in Pacitan Regency (ton), 2020 and 2021*</i> | 202 |
| 5.3 | KEHUTANAN FORESTRY | |
| 5.3.1 | Luas Kawasan Hutan dan Kawasan Perairan Menurut Kecamatan di Kabupaten Pacitan (ha), 2021 <i>Area of Forest and Water Area by District in Pacitan Regency (ha), 2021</i> | 206 |
| 5.3.2 | Produksi Kayu Hutan dan Olahannya Menurut Jenis Produksi, 2021 <i>Production of Forest Timber and its Process by Type of Production, 2021</i> | 207 |
| 5.3.3 | Produksi Hasil Hutan Kayu Menurut Jenis Kayu dan Kecamatan di Kabupaten Pacitan, 2021 <i>Timber Forest Product Production by Wood Type and District in Pacitan Regency, 2021</i> | 208 |

| | | |
|------------|--|-----|
| 5.3.4 | Produksi Hasil Hutan Non Kayu Menurut Jenis Kayu dan Kecamatan di Kabupaten Pacitan, 2021 <i>Non Timber Forest Product Production by Wood Type and District in Pacitan Regency, 2021</i> | 210 |
| 5.4 | PERIKANAN | |
| | FISHERY | |
| 5.4.1 | Produksi dan Nilai Produksi Perikanan Budidaya di Perairan Umum Menurut Jenis Budidaya dan Kecamatan di Kabupaten Pacitan, 2021 <i>Production and Production Value of Aquaculture in Inland Water by Type of Aquaculture and Subdistrict in Pacitan Regency, 2021</i> | 212 |
| 5.4.2 | Produksi dan Nilai Produksi Perikanan Tangkap di Perairan Umum Menurut Jenis Penangkapan dan Kecamatan di Kabupaten Pacitan, 2021 <i>Production and Production Value of Fish Capture in Inland Water by Type of Capture Subsector and Subdistrict in Pacitan Regency, 2021...</i> | 213 |
| 5.4.3 | Produksi dan Nilai Produksi Perikanan Tangkap di Perairan Umum Menurut Tempat Penangkapan dan Kecamatan di Kabupaten Pacitan, 2021 <i>Production and Production Value of Fish Capture in Inland Water by Fishing Place and Subdistrict in Pacitan Regency, 2021</i> | 214 |
| 5.4.4 | Jumlah Rumah Tangga Perikanan Tangkap Menurut Jenis Penangkapan dan Kecamatan di Kabupaten Pacitan, 2021 <i>Number of Fish Capture Household by Type of Capture Subsector and Subdistrict in Pacitan Regency, 2021</i> | 215 |
| 5.4.5 | Jumlah Rumah Tangga Perikanan Budidaya Menurut Jenis Budidaya dan Kecamatan di Kabupaten Pacitan, 2021 <i>Number of Aquaculture Household by Type of Aquaculture and Subdistrict in Pacitan Regency, 2021</i> | 216 |
| 5.4.6 | Jumlah Perahu/Kapal Menurut Jenis Kapal dan Kecamatan di Kabupaten Pacitan, 2021 <i>Number of Fishing Boats by Type of Boat and and Subdistrict in Pacitan Regency, 2021</i> | 217 |

| | | |
|-----------|--|-----|
| 5.4.7 | Produksi Perikanan Budidaya Menurut Jenis Ikan Kecamatan (kg) di Kabupaten Pacitan, 2021 <i>Aquaculture Production by Type of Fish and Subdistrict (kgs) in Pacitan Regency, 2021</i> | 218 |
| 5.4.8 | Nilai Produksi Perikanan Budidaya Menurut Jenis Ikan Kecamatan (ribu rupiah) di Kabupaten Pacitan, 2021 <i>Number of Aquaculture Production by Type of Fish and Subdistrict (thousand rupiahs) in Pacitan Regency, 2021</i> | 218 |
| 6. | INDUSTRI, PERTAMBANGAN, DAN ENERGI/ INDUSTRY, MINING, AND ENERGY | |
| 6.1 | Daya Terpasang, Produksi, dan Distribusi Listrik PT. PLN (Persero) pada Cabang/Ranting PLN Menurut Kecamatan di Kabupaten Pacitan, 2021 <i>Installed Electricity Power, Production, and Distribution of PT. PLN (Persero) at PLN Branch by Subdistrict in Pacitan Regency, 2021</i> | 228 |
| 6.2 | Jumlah Pelanggan Listrik Menurut Kecamatan di Kabupaten Pacitan, 2017–2021 <i>Number of Electricity Customers by Subdistrict in Pacitan Regency, 2017–2021</i> | 229 |
| 6.3 | Jumlah Pelanggan dan Air yang Disalurkan Menurut Kecamatan di Kabupaten Pacitan, 2021 <i>Number of Customers and Distributed Water by Subdistrict in Pacitan Regency, 2021</i> | 230 |
| 7. | PARIWISATA/TOURISM | |
| 7.1 | Jumlah Rumah Makan/Restoran Menurut Kecamatan di Kabupaten Pacitan, 2018–2021 <i>Number of Restaurants by Subdistrict in Pacitan Regency, 2018–2021</i> | 239 |
| 7.2 | Jumlah Wisatawan Mancanegara dan Domestik di Kabupaten Pacitan, 2015 – 2021 <i>Number of International and Domestic Visitors in Pacitan Regency, 2015 – 2021</i> | 240 |

| | Halaman Page | |
|------------|---|-----|
| 7.3 | Banyaknya Kunjungan Menurut Jenis Wisatawan dan Bulan, 2021 <i>Number of Visitors By Types of Visitor and Month in Pacitan Regency, 2020</i> | 241 |
| 7.4 | Jumlah Kamar Hotel, Penginapan dan Homestay di Kabupaten pacitan, 2021 <i>Number of Hotels, Lodging and HomeStay Rooms in Pacitan Regency, 2021</i> | 241 |
| 7.5 | Jumlah Kunjungan Menurut Jenis Wisatawan dan Objek Wisata, 2021 <i>Number of Visits By Type of Visitor and Attraction in Pacitan Regency, 2021</i> | 244 |
| 7.6 | Kontribusi Sektor Pariwisata yang Dikelola Pemerintah dan Swasta Terhadap PAD Kabupaten Pacitan, 2021 <i>Contribution of the Government and Private Managed Tourism Sector Against Regional Revenue of Pacitan Regency, 2021</i> | 245 |
| 8. | TRANSPORTASI DAN KOMUNIKASI/ TRANSPORTATION AND COMMUNICATION | |
| 8.1 | TRANSPORTASI TRANSPORTATION | |
| 8.1.1 | Panjang Jalan ¹ Menurut Tingkat Kewenangan Pemerintahan di Kabupaten Pacitan (km), 2019–2021 <i>Length of Roads¹ by Level of Government Authority in Pacitan Regency (km), 2019–2021</i> | 257 |
| 8.1.2 | Panjang Jalan Menurut Jenis Permukaan Jalan di Kabupaten Pacitan (km), 2019–2021 <i>Length of Roads by Type of Road Surface in Pacitan Regency (km), 2019–2021</i> | 258 |
| 8.1.3 | Panjang Jalan Menurut Kondisi Jalan di Kabupaten Pacitan (km), 2019–2021 <i>Length of Roads by Condition of Roads in Pacitan Regency (km), 2019–2021</i> | 259 |

| | | |
|------------|--|-----|
| 8.1.4 | Jumlah Kendaraan Bermotor Menurut Kecamatan dan Jenis Kendaraan di Kabupaten Pacitan, 2021 <i>Number of Motorized Vehicles by Subdistrict and Vehicle Types in Pacitan Regency, 2021</i> | 260 |
| | | |
| 8.2 | KOMUNIKASI COMMUNICATION | |
| 8.2.1 | Jumlah Kantor Pos Pembantu Menurut Kecamatan di Kabupaten Pacitan, 2018–2021 <i>Number of Post Offices Subsidiaries by Subdistrict in Pacitan Regency, 2018–2021</i> | 261 |
| | | |
| 9. | PERBANKAN, KOPERASI, DAN HARGA- HARGA/BANKING, COOPERATIVE, AND PRICES | |
| 9.1 | Jumlah Koperasi Aktif Menurut Kecamatan di Kabupaten Pacitan, 2018–2021 <i>Number of Active Cooperative by Subdistrict in Pacitan Regency, 2018–2021</i> | 270 |
| 9.2 | Jumlah Koperasi Menurut Jenis Koperasi dan Kecamatan di Kabupaten Pacitan, 2021 <i>Number of Cooperative by Kind of Cooperative and Subdistrict in Pacitan Regency, 2021</i> | 271 |
| 9.3 | Indeks Harga Konsumen per Bulan Menurut Kelompok Pengeluaran (2018=100) di Kabupaten Pacitan, 2021 <i>Consumer Price Index per Month by Expenditure Group (2018=100) in Pacitan Regency, 2021</i> | 272 |
| 9.4 | Inflasi Bulanan Menurut Kelompok Pengeluaran (2018=100) di Kabupaten Pacitan, 2021 <i>Monthly Inflation Rate by Expenditure Group (2018=100) in Pacitan Regency, 2021</i> | 276 |

| | | |
|------------|--|-----|
| 10. | PENGELUARAN PENDUDUK/POPULATION EXPENDITURE | |
| 10.1 | Rata-rata Pengeluaran per Kapita Sebulan Menurut Kelompok Komoditas (rupiah) di Kabupaten Pacitan, 2020 dan 2021 <i>Monthly Average Expenditure per Capita by Commodity Group (rupiahs) in Pacitan Regency, 2020 and 2021</i> | 287 |
| 10.2 | Persentase Pengeluaran per Kapita Sebulan Menurut Kelompok Komoditas di Kabupaten Pacitan, 2020 dan 2021 <i>Percentage of Monthly Expenditure per Capita by Commodity Group in Pacitan Regency, 2020 and 2021</i> | 288 |
| 11. | PERDAGANGAN/TRADE | |
| 11.1 | Jumlah Sarana Perdagangan Menurut Jenisnya di Kabupaten Pacitan, 2017–2020 <i>Number of Trading Facilities by Type of Facility in Pacitan Regency, 2017–2020</i> | 296 |
| 11.2 | Komoditas Unggulan Kabupaten Pacitan, 2020 <i>Featured Comodity in Pacitan Regency, 2020</i> | 297 |
| 12. | SISTEM NERACA REGIONAL/SYSTEM OF REGIONAL ACCOUNTS | |
| 12.1. | Produk Domestik Regional Bruto Atas Dasar Harga Berlaku Menurut Lapangan Usaha di Kabupaten Pacitan (miliar rupiah), 2017–2021 <i>Gross Regional Domestic Product at Current Market Prices by Industry in Pacitan Regency (billion rupiahs), 2017–2021</i> | 310 |
| 12.2 | Produk Domestik Regional Bruto Atas Dasar Harga Konstan 2010 Menurut Lapangan Usaha di Kabupaten Pacitan (miliar rupiah), 2017–2021 <i>Gross Regional Domestic Product at 2010 Constant Market Prices by Industry in Pacitan Regency (billion rupiahs), 2017–2021</i> | 312 |
| 12.3 | Distribusi Persentase Produk Domestik Regional Bruto Atas Dasar Harga Berlaku Menurut Lapangan Usaha di Kabupaten Pacitan, 2017–2021 <i>Percentage Distribution of Gross Regional Domestic Product at Current Market Prices by Industry in Pacitan Regency, 2017–2021</i> | 314 |

| | | |
|------------|---|-----|
| 12.4 | Laju Pertumbuhan Produk Domestik Regional Bruto Atas Dasar Harga Konstan 2010 Menurut Lapangan Usaha di Kabupaten Pacitan (persen), 2017–2021 <i>Growth Rate of Gross Regional Domestic Product at 2010 Constant Market Prices by Industry in Pacitan Regency (percent), 2017–2021</i> | 316 |
| 12.5 | Produk Domestik Regional Bruto Atas Dasar Harga Berlaku Menurut Jenis Pengeluaran di Kabupaten Pacitan (miliar rupiah), 2017–2021 <i>Gross Regional Domestic Product at Current Market Prices by Type of Expenditure in Pacitan Regency (billion rupiahs), 2017–2021</i> | 318 |
| 12.6 | Produk Domestik Regional Bruto Atas Dasar Harga Konstan 2010 Menurut Jenis Pengeluaran di Kabupaten Pacitan (miliar rupiah), 2017–2021 <i>Gross Regional Domestic Product at 2010 Constant Market Prices by Type of Expenditure in Pacitan Regency (billion rupiahs), 2017–2021 .</i> | 319 |
| 13. | PERBANDINGAN ANTAR KABUPATEN/ KOTA/ REGENCY/MUNICIPAL COMPARISON | |
| 13.1 | Jumlah Penduduk Menurut Kabupaten/Kota di Provinsi Jawa Timur (ribu), 2017–2021 <i>Population by Regency/Municipality in East Java Province (thousand), 2017–2021</i> | 329 |
| 13.2 | Laju Pertumbuhan Produk Domestik Regional Bruto Atas Dasar Harga Konstan 2010 Menurut Kabupaten/Kota di Provinsi Jawa Timur (persen), 2017–2021 <i>Rate of Growth of Gross Regional Domestic Products at Constant 2010 Prices by Regency/Municipality in East Java Province (percent), 2017–2021</i> | 330 |
| 13.3 | Jumlah Penduduk Miskin Menurut Kabupaten/Kota di Provinsi Jawa Timur (ribu), 2017–2021 <i>Number of Poor Population by Regency/Municipality in East java Province (thousand), 2017–2021</i> | 331 |
| 13.4 | Indeks Pembangunan Manusia Menurut Kabupaten/Kota di Provinsi Jawa Timur, 2017–2021 <i>Human Development Index by Regency/Municipality in East Java Province, 2017–2021</i> | 332 |

DAFTAR GAMBAR/LIST OF FIGURES

Halaman
Page

DAFTAR TABEL/LIST OF TABLES

| | | |
|-----|---|----|
| 1.1 | Luas Daerah menurut Kecamatan (%), 2021 <i>Area of Subdistrict (%), 2021</i> | 6 |
| 1.2 | Jarak Ibukota Kecamatan ke Ibukota Kabupaten Pacitan (km), 2021 <i>Distance to the Capital of Regency by Subdistrict in Pacitan Regency, 2021</i> | 7 |
| 2.1 | Jumlah Pegawai Negeri Sipil Menurut Tingkat Pendidikan dan Jenis Kelamin di Kabupaten Pacitan, Desember 2021 <i>Number of Civil Servants by Educational Level and Sex in Pacitan Regency, December 2021</i> | 21 |
| 2.2 | Jumlah Pegawai Negeri Sipil Menurut Tingkat Kepangkatan dan Jenis Kelamin di Kabupaten Pacitan, Desember 2021 <i>Number of Civil Servants by Hierarchy and Sex in Pacitan Regency, December 2021</i> | 22 |
| 3.1 | Kepadatan Penduduk, Menurut Kecamatan di Kabupaten Pacitan (jiwa/km ²), 2021 <i>Population Density by Subdistrict in Pacitan Regency (person/km²), 2021</i> | 45 |
| 3.2 | Penduduk Berumur 15 Tahun Ke Atas yang Bekerja Selama Seminggu yang Lalu Menurut Status Pekerjaan Utama di Kabupaten Pacitan, 2021 <i>Population 15 Years of Age and Over who Worked During The Previous Week by Main Employment Status in Pacitan Regency, 2021</i> | 46 |
| 4.1 | Jumlah Sekolah, Guru dan Murid Menurut Jenjang Pendidikan di Kabupaten Pacitan, 2021/2022 <i>Number of Schools, Teachers and Students by Level of Education in Pacitan Regency, 2021/2022</i> | 72 |

| | | |
|-----|--|-----|
| 4.2 | Jumlah Desa ¹ /Kelurahan Yang Memiliki Sarana Kesehatan di Kabupaten Pacitan, 2019–2021 <i>Number of Villages¹/Kelurahan Having Health Facilities in Pacitan Regency, 2019–2021</i> | 73 |
| 5.1 | Produksi Tanaman Sayuran Semusim Menurut Jenis Tanaman di Kabupaten Pacitan (kuintal), 2021 <i>Production of Seasonal Vegetables by Kind of Plant in Pacitan Regency (quintal), 2021</i> | 162 |
| 5.2 | Produksi Tanaman Biofarmaka Menurut Jenis Tanaman di Kabupaten Pacitan (kg), 2021 <i>Production of Medicinal Plants by Kind of Plant in Pacitan Regency (kg), 2021</i> | 163 |
| 6.1 | Jumlah Pelanggan Listrik Menurut Kecamatan di Kabupaten Pacitan menurut Kecamatan, 2021 <i>Number of Electricity Customers by Subdistrict in Pacitan Regency, 2021 ..</i> | 226 |
| 6.2 | Jumlah Air yang Disalurkan Menurut Kecamatan di Kabupaten Pacitan, 2021 <i>Number of Distributed Water by Subdistrict in Pacitan Regency, 2021 ..</i> | 227 |
| 7.1 | Jumlah Wisatawan Mancanegara dan Domestik di Kabupaten Pacitan, 2021 <i>Number of International and Domestic Visitors in Pacitan Regency, 2021</i> | 237 |
| 7.2 | Jumlah Pengunjung Obyek Wisata di Kabupaten Pacitan, 2021 <i>Number of Attraction Visitors in Pacitan Regency, 2021</i> | 238 |
| 8.1 | Panjang Jalan Menurut Jenis Permukaan Jalan di Kabupaten Pacitan (km), 2021 | |

| | | |
|------|---|-----|
| | <i>Length of Roads by Type of Road Surface in Pacitan Regency (km), 2021</i> | 255 |
| 8.2 | Jumlah Kendaraan Bermotor di Kabupaten Pacitan, 2021 <i>Number of Vehicles in Pacitan Regency, 2021</i> | 256 |
| 9.1 | Jumlah Koperasi Aktif Menurut Kecamatan di Kabupaten Pacitan, 2021 <i>Number of Cooperative by Subdistrict in Pacitan Regency, 2021</i> | 268 |
| 9.2 | Jumlah Koperasi Aktif Menurut Kecamatan di Kabupaten Pacitan, 2021 <i>Number of Cooperative by Subdistrict in Pacitan Regency, 2021</i> | 259 |
| 10.1 | Rata-rata Pengeluaran per Kapita Sebulan Komoditas Makanan (rupiah) di Kabupaten Pacitan, 2021 <i>Monthly Average Expenditure per Capita by Food Commodity Group (rupiahs) in Pacitan Regency, 2021</i> | 285 |
| 10.2 | Perbandingan Persentase Pengeluaran per Kapita Sebulan di Kabupaten Pacitan, 2021 <i>Percentage of Monthly Expenditure per Capita Comparison in Pacitan Regency, 2021</i> | 286 |
| 11.1 | Jumlah Sarana Perdagangan Menurut Jenisnya di Kabupaten Pacitan, 2020 <i>Number of Trading Facilities by Type of Facility in Pacitan Regency, 2020</i> | 294 |
| 11.2 | Nilai Produksi Komoditas Unggulan di Kabupaten Pacitan (ribu), 2020 <i>Featured Comodity in Pacitan Regency (thousands), 2020</i> | 295 |

| | | |
|------|---|-----|
| 12.1 | Laju Pertumbuhan Produk Domestik Regional Bruto atas Dasar Harga Konstan 2010 Menurut Lapangan Usaha (persen) di Kabupaten Pacitan, 2017–2021 <i>Growth Rate of Gross Regional Domestic Product at 2010 Constant Market Prices by Industry (percent) in Pacitan Regency, 2017–2021</i> | 308 |
| 12.2 | Produk Domestik Regional Bruto Atas Dasar Harga Berlaku Menurut Jenis Pengeluaran di Kabupaten Pacitan (miliar rupiah), 2021 <i>Gross Regional Domestic Product at Current Market Prices by Type of Expenditure in Pacitan Regency (billion rupiahs), 2021</i> | 309 |
| 13.1 | Jumlah Penduduk di Kab./Kota di Wilayah Eks. Karesidenan Madiun, 2021 <i>Total Population of Regencies/ Municipal in Ex Karesidenan Madiun, 2021</i> | 327 |
| 13.2 | Indeks Pembangunan Manusia di Kab./Kota di Wilayah Eks. Karesidenan Madiun, 2021 <i>Human Development Index of Regencies/Municipal in Ex Karesidenan Madiun, 2021</i> | 328 |

PENJELASAN UMUM/EXPLANATORY NOTES

Tanda-tanda, satuan-satuan, dan lain-lainnya yang digunakan dalam publikasi ini adalah sebagai berikut:

Symbols, measurement units, and acronyms which are used in this publication, are as follows:

1. TANDA-TANDA/SYMBOLS

| | |
|---|-------|
| Data tidak tersedia/ <i>Data not available</i> | : ... |
| Tidak ada atau nol / <i>Null or zero</i> | : - |
| Data dapat diabaikan/ <i>Data negligible</i> | : 0 |
| Tanda decimal/ <i>Decimal point</i> | : , |
| Data tidak dapat ditampilkan/ <i>Not applicable</i> | : NA |
| Angka estimasi/ <i>Estimated figures</i> | : e |
| Angka diperbaiki/ <i>Revised figures</i> | : r |
| Angka sementara/ <i>Preliminary figures</i> | : x |
| Angka sangat sementara/ <i>Very preliminary figures</i> | : xx |
| Angka sangat sangat sementara/ <i>Very very preliminary figures</i> | : xxx |

2. SATUAN/UNITS

| | |
|--|---|
| barel/ <i>barrel</i> | : 158,99 liter/ <i>litres</i> = 1/6,2898 m ³ |
| hektar (ha)/ <i>hectare (ha)</i> | : 10 000 m ² |
| kilometer (km)/ <i>kilometres (km)</i> | : 1 000 meter/ <i>meters (m)</i> |
| knot/ <i>knot</i> | : 1,8523 km/jam (<i>km/hour</i>) |
| kuintal/ <i>quintal</i> | : 100 kg |
| KWh | : 1 000 Watt hour |
| MWh | : 1 000 KWh |
| liter (untuk beras)/ <i>litre (for rice)</i> | : 0,80 kg |
| MMSCF | : 1/35,3 m ³ |
| metrik ton (m.ton)/ <i>metric ton (m. ton)</i> | : 0,98421 long ton = 1 000 kg |
| ons/ <i>ounce</i> | : 28,31 gram/ <i>grams</i> |
| ton | : 1 000 kg |

Satuan lain: buah, dus, butir, helai/lembar, kaleng, batang, pulsa, ton kilometer (ton-km), jam, menit, persen (%).

Other units: unit, pack, pieces, sheet, tin, pulse, ton-kilometres(ton-km), hour, minute, percent (%).

Perbedaan angka di belakang koma disebabkan oleh pembulatan angka.
The difference in decimal numbers is caused by rounding.

DAFTAR SINGKATAN/ LIST OF ABBREVIATIONS

| | |
|-----------|--|
| SI | : Stasiun Iklim |
| SIMPK | : Stasiun Meteorologi Pertanian Khusus |
| t.t | : Tempat tidur |
| BCG | : Bacillus Calmette Guerin |
| DPT | : Difteri, Pertusis, Tetanus |
| TT | : Tetanus Toxoid |
| IOT | : Industri Obat Tradisional/ <i>Traditional Medicine Industry</i> |
| IKOT | : Industri Kecil Obat Tradisional/ <i>Traditional Medicine Small</i> |
| Alkes | : Alat kesehatan/ <i>Health Kits</i> |
| PKRT | : Perbekalan Kesehatan Rumah tangga/ <i>Household Health Logistics</i> |
| Kompl | : Komplemen/ <i>Complement</i> |
| IRTP | : Industri Pangan Produksi Rumah Tangga/ <i>Foods Home Industry</i> |
| PBF | : Pedagang Besar Farmasi/ <i>Pharmacy Whole-seller</i> |
| GFK | : Gudang Farmasi Kab/Kota/Regency/ <i>Municipality Pharmacy Warehouse</i> |
| RB | : Rumah Bersalin/ <i>Delivery House</i> |
| Pustu | : Puskesmas pembantu/ <i>Auxiliary Public Health Center</i> |
| BP | : Balai Pengobatan/ <i>Polyclinic</i> |
| TPS | : Tempat Pembuangan Sementara / <i>landfill</i> |
| Jamkesmas | : Jaminan kesehatan masyarakat miskin/ <i>Poor public health insurance</i> |
| PJKMU | : Program Jaminan Kesehatan Masyarakat Umum |
| SIUP | : Surat Ijin Usaha Perdagangan/ <i>Trading Permission Letter</i> |
| TDP | : Tanda Daftar Perusahaan/ <i>Company Registration Identity</i> |
| API | : Angka Pengenal Importir/ <i>Importer's Identity Number</i> |

Statistik Kunci, 2019–2021 Key Statistics, 2019–2021

| Rincian/Description | Satuan/Unit | 2019 | 2020 | 2021 |
|--|------------------------------------|------|------|------|
| (1) | (2) | (3) | (4) | (5) |
| SOSIAL/SOCIAL | | | | |
| Penduduk ¹ /Population ¹ | juta/million | | | |
| Laju Pertumbuhan Penduduk ¹ /Population Growth ¹ | % | | | |
| Angka Harapan Hidup ^{1-e} /Life Expectancy Rate ¹ | tahun/years | | | |
| Angka Melek Huruf Usia 15+/Literacy Rate Aged 15+ | % | | | |
| Tingkat Partisipasi Angkatan Kerja -TPAK ^{2,3} Labour Force Participation Rate-LFPR ^{2,3} | % | | | |
| Tingkat Pengangguran Terbuka-TPT ^{2,3} Unemployment Rate-UR ^{2,3} | % | | | |
| Penduduk Miskin ⁴ /Poor People ⁴ | juta/million | | | |
| Persentase Penduduk Miskin ⁴ Percentage of Poor People ⁴ | % | | | |
| Indeks Pembangunan Manusia-IPM ⁵ Human Development Index ⁵ | — | | | |
| EKONOMI/ECONOMIC | | | | |
| Produk Domestik Regional Bruto (PDRB) Harga Berlaku ⁶ Gross Regional Domestic Bruto (GRDP) at Current Price ⁶ | triliun rupiah trillion rupiahs | | | |
| Laju Pertumbuhan Ekonomi ⁷ /Economic Growth ⁷ | % | | | |
| PDRB Per Kapita Harga Berlaku ^{6,8} Per Capita of GRDP at Current Price ^{6,8} | juta rupiah million rupiahs | | | |

Catatan/Notes: ¹ Data 2020 hasil Hasil Sensus Penduduk (SP) 2020 (September). Data 2021 hasil Proyeksi Penduduk Interim 2020-2023 (Pertengahan tahun/ Juni) / The 2020 data was the result of 2020 Population Census (September). The 2021 data was the result of Interim Population Projection 2020-2023 (mid year/ June)

² Kondisi Agustus/Condition at August

³ Menggunakan penimbang hasil proyeksi penduduk Survei Penduduk Antar Sensus (SUPAS) 2015/Weighted by the population projection results of the Intercensal Population Survey (SUPAS) 2015

⁴ Kondisi Maret/Condition at March

⁵ Sejak tahun 2010, IPM dihitung dengan metode baru. Komponen IPM metode baru adalah angka harapan hidup saat lahir, harapan lama sekolah, rata-rata lama sekolah, dan pengeluaran per kapita/Since 2010, HDI was calculated using new method. New HDI component are life expectancy at birth, expected years of schooling, means years of schooling, and expenditure per capita

⁶ Mulai tahun 2010 mengadopsi System of National Account 2008 (SNA 2008)/Since 2010 is in line with System of National Account 2008 (SNA 2008)

⁷ Menggunakan tahun dasar 2010 (2010=100)/Using 2010 base year (2010=100)

⁸ Menggunakan proyeksi penduduk berdasarkan hasil SP2010/Using population projection based on SP2010

Kondisi Geografis Kabupaten Pacitan Tahun 2021

Geographical Condition of Pacitan Regency 2021

Rata-Rata Tinggi Wilayah Menurut Kecamatan

Average Altitude Based on District

307,83 mdpl

30,25 km

Rata-Rata Jarak Kecamatan ke Ibukota

Average of District Distance to Regency



Luas wilayah
Total Area

1.389,87 Km²

PENJELASAN TEKNIS

1. Secara astronomis, Pacitan terletak antara 7° 92' - 8° 29' Lintang Selatan dan 110° 90' - 111° 43' Bujur Timur.
2. Berdasarkan posisi geografisnya, Kabupaten Pacitan terletak di Barat Daya dari Propinsi Jawa Timur yang berbatasan langsung dengan Provinsi Jawa Tengah. Sebelah Utara Kabupaten Pacitan berbatasan dengan Kabupaten Ponorogo (Jawa Timur) dan Kabupaten Wonogiri (Jawa Tengah), sebelah Timur berbatasan dengan Kabupaten Trenggalek (Jawa Timur), sebelah Selatan berbatasan dengan Samudera Indonesia dan sebelah Barat berbatasan dengan Kabupaten Wonogiri (Jawa Tengah).
3. Pacitan terdiri dari 12 kecamatan, yaitu:
 - Donorojo
 - Punung
 - Pringkuku
 - Pacitan
 - Kebonagung
 - Arjosari
 - Nawangan
 - Bandar
 - Tegalombo
 - Tulakan
 - Ngadirojo
 - Sudimoro

TECHNICAL NOTES

1. *Astronomically, Pacitan is located between 7° 92' - 8° 29' South latitude, and between 110° 90' - 111° 43' East longitude.*
2. *In terms of geographic position, Pacitan located in the Southwest of East Java Province directly adjacent to the Central Java Province has boundaries as follows: North – Ponorogo Regency (East Java Province), and Wonogiri Regency (Central Java Province), East – Trenggalek Regency (East Java Province); South - Indian Ocean; West - Wonogiri Regency (Central Java Province).*
3. *Pacitan has 12 subdistricts, these include:*
 - Donorojo
 - Punung
 - Pringkuku
 - Pacitan
 - Kebonagung
 - Arjosari
 - Nawangan
 - Bandar
 - Tegalombo
 - Tulakan
 - Ngadirojo
 - Sudimoro

ULASAN

Kabupaten Pacitan sebagian besar berupa bukit dan gunung, jurang terjal dan termasuk deretan Pegunungan Seribu yang membujur sepanjang Pulau Jawa, terletak pada posisi antara 7° 92' - 8° 29' Lintang Selatan dan 110° 90' - 111° 43' Bujur Timur. Luas wilayah Kabupaten Pacitan, adalah seluas 1.389,87 km².

Wilayah administrasi Kabupaten Pacitan terdiri dari 12 wilayah kecamatan yaitu: Kecamatan Donorojo (109,09 km²), Kecamatan Punung (108,81 km²), Kecamatan Pringkuku (132,93 km²), Kecamatan Pacitan (77,11 km²), Kecamatan Kebonagung (124,85 km²), Kecamatan Arjosari (117,06 km²), Kecamatan Nawangan (124,06 km²), Kecamatan Bandar (117,34 km²), Kecamatan Tegalombo (149,26 km²), Kecamatan Tulakan (161,62 km²), Kecamatan Ngadirojo (95,91 km²) dan Kecamatan Sudimoro (71,86 km²)

Berdasarkan elevasi (ketinggian dari permukaan laut), terdapat 5 kecamatan yang berada di ketinggian 50 mdpl kebawah yaitu: Kecamatan Pacitan, Kecamatan Kebonagung, Kecamatan Arjosari, Kecamatan Ngadirojo dan Kecamatan Sudimoro. Sedangkan tujuh kecamatan sisanya berada di ketinggian lebih dari 300 mdpl dengan Kecamatan Bandar adalah yang paling tinggi yaitu mencapai 946 mdpl.

DESCRIPTION

Pacitan mostly hills and mountains, steep ravines and includes a row of Thousand Mountains that runs along the island of Java, located at the position between 7° 92' - 8° 29' South Latitude and 110° 90' - 111° 43' east longitude. The total area of Pacitan, is an area of 1,389.87 km².

Pacitan regency administration area consists of 12 sub-districts are: District Donorojo (109.09 km²), District Punung (108.81 km² km²), District Pringkuku (132.93 km²), District Pacitan (77.11 km²), District Kebonagung (124.85 km²), District Arjosari (117.06 km²), District Nawangan (124.06 km²), District Bandar (117.34 km²), District Tegalombo (149.26 km² km²), District Tulakan (161.62 km²), Ngadirojo (95.91 km²) and District Sudimoro (71.86 km²).

Based on the elevation (altitude), there are five districts in the height of 50 meters above sea level down are: District Pacitan, District Kebonagung, District Arjosari, Ngadirojo and District Sudimoro. While the remaining seven districts located at an altitude of more than 300 meters above sea level to the District Bandar is the highest of around 946 masl.

Distance between Regency Capital to Sub District:

Jarak antara Ibukota Kabupaten kekecamatan:

1. Pacitan–Kec. Donorojo : 35 km.
2. Pacitan- Kec. Punung : 29 km.
3. Pacitan- Kec. Pringkuku : 22 km.
4. Pacitan- Kec. Kebonagung : 7 km.
5. Pacitan- Kec. Arjosari : 10 km.
6. Pacitan- Kec. Nawangan : 34 km.
7. Pacitan- Kec. Bandar : 72 km.
8. Pacitan- Kec. Tegalombo : 34 km.
9. Pacitan- Kec. Tulakan : 27 km.
10. Pacitan- Kec. Ngadirojo : 39 km
11. Pacitan- Kec. Sudimoro : 53 km

Di Indonesia terdapat dua musim yaitu musim penghujan dan musim kemarau. Selama tahun 2021, musim penghujan di Kabupaten Pacitan terjadi pada bulan Januari – Maret dan Bulan November – Desember. Diantara bulan tersebut, hari hujan terbanyak terjadi pada bulan November sebanyak 22 hari hujan.

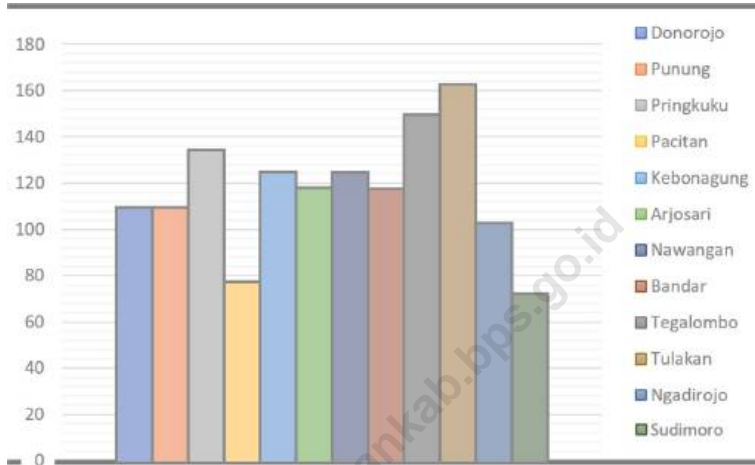
Musim kemarau di Kabupaten Pacitan terjadi pada bulan April – Oktober. Bulan November mempunyai rata rata curah hujan yang terbesar yaitu 779,00 mm, sedangkan bulan dengan rata-rata curah hujan terkecil yaitu bulan Mei sebesar 3.50 mm karena sepanjang bulan ini hanya terjadi hujan satu hari saja.

1. Pacitan - Donorojo: 35 km.
2. Pacitan- Punung : 29 km.
3. Pacitan- Pringkuku : 22 km.
4. Pacitan- Kebonagung : 7 km.
5. Pacitan- Arjosari : 10 km.
6. Pacitan- Nawangan : 34 km.
7. Pacitan- Bandar : 72 km.
8. Pacitan- Tegalombo : 34 km.
9. Pacitan- Tulakan : 27 km.
10. Pacitan- Ngadirojo : 39 km.
11. Pacitan- Sudimoro : 53km.

In Indonesia there are two seasons, the rainy season and dry season. During 2020, the rainy season in Pacitan occurred in January – March and November – December. Among the month, the highest rainfall occurs in November as many as 22 days of rain.

The dry season in Pacitan occurred in April and October. November has an biggest average rainfall of the total of 779,00 mm, while the month with an average rainfall smallest in May amounted to 3.50 mm for the month so far only rains one day only.

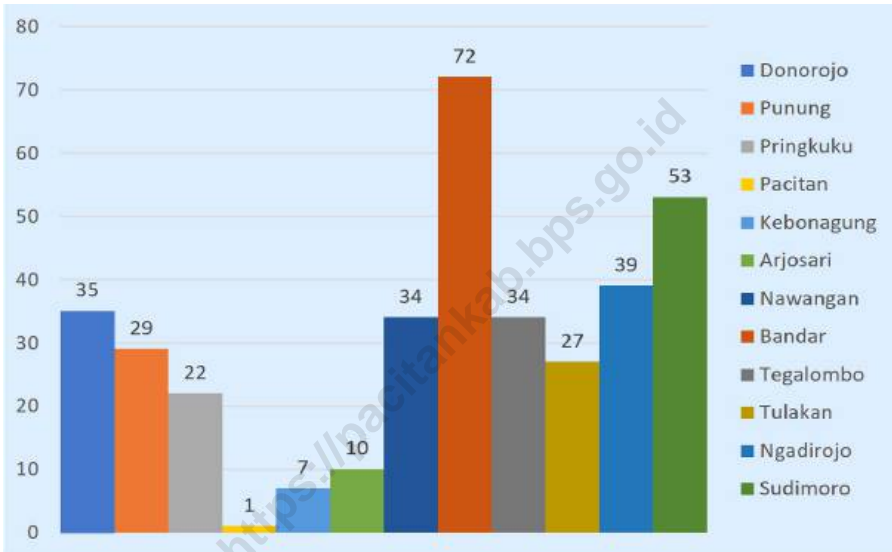
Gambar 1.1 Luas Daerah menurut Kecamatan (%), 2021
Figures 1.1 Area of Subdistrict (%), 2021



Sumber/Source : Pemerintah Kabupaten Pacitan/ Pacitan Regency Government

Gambar 1.2
Figures

**Jarak Ibukota Kecamatan ke Ibukota Kabupaten
Pacitan (km), 2021**
*Distance to the Capital of Regency by Subdistrict in
Pacitan Regency, 2021*



Sumber/Source: Pemerintah Kabupaten Pacitan/ Pacitan Regency Government

1.1 KEADAAN GEOGRAFI GEOGRAPHY CONDITION

Tabel 1.1.1 **Luas Daerah dan Jumlah Pulau Menurut Kecamatan di Kabupaten Pacitan, 2021**
Table 1.1.1 **Total Area and Number of Islands by Subdistrict in Pacitan Regency, 2021**

| Kecamatan <i>Subdistrict</i> | Ibukota Kecamatan <i>Capital of Subdistrict</i> | Luas <i>Total Area</i> (km ² /sq.km) |
|---------------------------------|--|---|
| (1) | (2) | (3) |
| Donorojo | Donorojo | 109,09 |
| Punung | Punung | 108,81 |
| Pringkuku | Ngadirejan | 132,93 |
| Pacitan | Sidoharjo | 77,11 |
| Kebonagung | Kebonagung | 124,85 |
| Arjosari | Arjosari | 117,06 |
| Nawangan | Nawangan | 124,06 |
| Bandar | Bandar | 117,34 |
| Tegalombo | Tegalombo | 149,26 |
| Tulakan | Tulakan | 161,62 |
| Ngadirojo | Ngadirojo | 95,91 |
| Sudimoro | Sukorejo | 71,86 |
| Kabupaten Pacitan | Pacitan | 1 389,87 |

Lanjutan Tabel/*Continued Table 1.1.1*

| Kecamatan <i>Subdistrict</i> | Persentase terhadap Luas Kabupaten <i>Percentage to Regency Area</i> | Jumlah Pulau <i>Number of Islands</i> |
|---------------------------------|---|--|
| (1) | (4) | (5) |
| Donorojo | 7,85 | - |
| Punung | 7,83 | - |
| Pringkuku | 9,56 | - |
| Pacitan | 5,55 | - |
| Kebonagung | 8,98 | - |
| Arjosari | 8,42 | - |
| Nawangan | 8,93 | - |
| Bandar | 8,44 | - |
| Tegalombo | 10,74 | - |
| Tulakan | 11,63 | - |
| Ngadirojo | 6,9 | - |
| Sudimoro | 5,17 | - |
| Nama Kabupaten/Kota | 100,00 | - |

Catatan/*Note*: ...

Sumber/*Source*: Pemerintah Kabupaten Pacitan/*Pacitan Regency Government*

Tabel 1.1.2 **Tinggi Wilayah dan Jarak ke Ibukota Kabupaten Menurut Kecamatan di Kabupaten Pacitan, 2021**
Table 1.1.2 **Altitude and Distance to the Capital of Regency by Subdistrict in Pacitan Regency, 2021**

| Kecamatan Subdistrict | Tinggi Wilayah (mdpl) Altitude (m a.s.l) | Jarak ke Ibukota Kabupaten Distance to the Capital of Regency |
|--------------------------|---|--|
| (1) | (2) | (3) |
| Donorojo | 339 | 35 |
| Punung | 389 | 29 |
| Pringkuku | 325 | 22 |
| Pacitan | 36 | 1 |
| Kebonagung | 32 | 7 |
| Arjosari | 50 | 10 |
| Nawangan | 644 | 34 |
| Bandar | 946 | 72 |
| Tegalombo | 500 | 34 |
| Tulakan | 376 | 27 |
| Ngadirojo | 35 | 39 |
| Sudimoro | 22 | 53 |

Catatan/Note: ...

Sumber/Source : Pemerintah Kabupaten Pacitan/ Pacitan Regency Government

1.2 KEADAAN IKLIM CLIMATE CONDITION

Tabel 1.2.1 **Pengamatan Unsur Iklim Menurut Bulan di Kabupaten Pacitan, 2021**
Table 1.2.1 **Observation of Climate Elements By Months in Pacitan Regency, 2021**

| Bulan Month | Suhu/Temperature (°C) | | | Kelembaban/Humidity (%) | | |
|---------------------|-----------------------|----------------------|---------------------|-------------------------|----------------------|---------------------|
| | Minimum | Rata-rata Average | Maksimum Maximum | Minimum | Rata-rata Average | Maksimum Maximum |
| (1) | (2) | (3) | (4) | (5) | (6) | (7) |
| Januari/January | 28,00 | 31,00 | 34,00 | 25,10 | 25,44 | 25,77 |
| Februari/February | 23,75 | 28,88 | 34,00 | 24,79 | 25,21 | 25,64 |
| Maret/March | 28,00 | 32,50 | 37,00 | 25,29 | 25,66 | 26,03 |
| April/April | 28,00 | 32,50 | 37,00 | 26,73 | 27,58 | 28,43 |
| Mei/May | 28,00 | 32,50 | 37,00 | 24,42 | 25,16 | 25,90 |
| Juni/June | 28,00 | 32,50 | 37,00 | 24,07 | 24,92 | 25,77 |
| Juli/July | 28,00 | 32,50 | 37,00 | 21,84 | 22,32 | 22,81 |
| Agustus/August | 28,00 | 32,50 | 37,00 | 21,26 | 22,13 | 23,00 |
| September/September | 28,00 | 32,50 | 37,00 | 21,73 | 22,53 | 23,33 |
| Oktober/October | 28,00 | 32,50 | 37,00 | 21,68 | 22,53 | 23,39 |
| November/November | 28,00 | 32,50 | 37,00 | 23,13 | 24,02 | 24,90 |
| Desember/December | 28,00 | 32,50 | 37,00 | 23,42 | 24,06 | 24,71 |

Lanjutan Tabel/*Continued Table 1.2.1*

| Bulan Month | Kecepatan Angin (m/det) Wind Velocity (m/sec) | | | Tekanan Udara/Atmospheric Pressure (mbar) | | |
|---------------------|--|----------------------|---------------------|--|----------------------|---------------------|
| | Minimum | Rata-rata Average | Maksimum Maximum | Minimum | Rata-rata Average | Maksimum Maximum |
| (1) | (8) | (9) | (10) | (11) | (12) | (13) |
| Januari/January | 15,20 | 36,40 | 57,60 | 20,00 | 35,00 | 50,00 |
| Februari/February | 10,70 | 20,40 | 30,10 | 20,00 | 35,00 | 50,00 |
| Maret/March | 6,10 | 22,45 | 38,80 | 20,00 | 35,00 | 50,00 |
| April/April | 14,10 | 35,75 | 57,40 | 20,00 | 35,00 | 50,00 |
| Mei/May | 14,80 | 26,00 | 37,20 | 20,00 | 35,00 | 50,00 |
| Juni/June | 4,40 | 21,70 | 39,00 | 20,00 | 35,00 | 50,00 |
| Juli/July | 5,50 | 41,55 | 77,60 | 20,00 | 35,00 | 50,00 |
| Agustus/August | 12,70 | 56,00 | 99,30 | 20,00 | 35,00 | 50,00 |
| September/September | 40,10 | 71,10 | 102,10 | 20,00 | 35,00 | 50,00 |
| Oktober/October | 22,20 | 57,40 | 92,60 | 20,00 | 35,00 | 50,00 |
| November/November | 8,30 | 29,70 | 51,10 | 20,00 | 35,00 | 50,00 |
| Desember/December | 10,40 | 24,65 | 38,90 | 20,00 | 35,00 | 50,00 |

Lanjutan Tabel/*Continued Table 1.2.1*

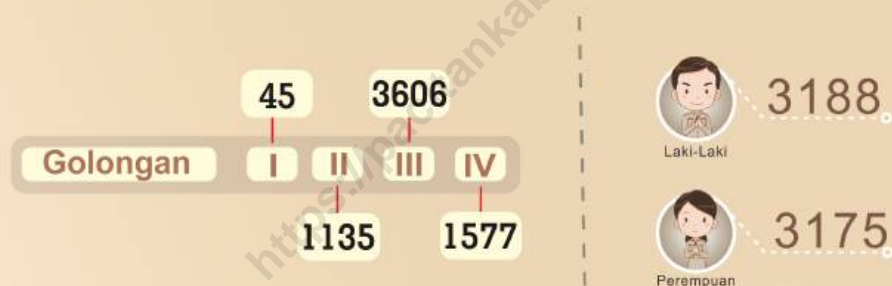
| Bulan Month | Jumlah Curah Hujan Number of Precipitation (mm) | Jumlah Hari Hujan (hari) Number of Rainy Days (day) | Penyinaran Matahari Duration of Sunshine (%) |
|---------------------|---|--|--|
| (1) | (14) | (15) | (16) |
| Januari/January | 339,00 | 21 | 28,41 |
| Februari/February | 366,00 | 15 | 35,79 |
| Maret/March | 168,50 | 11 | 36,38 |
| April/April | 174,00 | 7 | 46,31 |
| Mei/May | 3,50 | 1 | 51,52 |
| Juni/June | 30,00 | 8 | 43,14 |
| Juli/July | 129,00 | 2 | 42,65 |
| Agustus/August | 25,00 | 3 | 36,84 |
| September/September | 44.5,00 | 7 | 42,24 |
| Oktober/October | 414,00 | 10 | 29,82 |
| November/November | 779,00 | 22 | 18,60 |
| Desember/December | 282,00 | 19 | 20,12 |

Catatan/Note: *Calm* adalah kecepatan angin mendekati nol/*Calm is wind velocity close to zero*

Sumber/Source: Dinas Pekerjaan Umum dan Penataan Ruang Kabupaten Pacitan/*Public Works and Spatial Planning Services of Pacitan Regency*

Jumlah Pegawai Negeri Sipil Menurut Golongan Kepangkatan dan Jenis Kelamin di Kabupaten Pacitan, 2021

*Number of Civil Servants According to Rank and Gender Group
in Pacitan Regency, 2021*



PENJELASAN TEKNIS**TECHNICAL NOTES**

- | | |
|---|---|
| <p>1. Anggota Dewan Perwakilan Rakyat Daerah (DPRD) dipilih melalui pemilihan umum (pemilu) dan dilantik dalam masa jabatan lima tahun.</p> | <p>1. <i>Regional House of Representatives (DPRD) members are elected through a general election and appointed for a five-years membership.</i></p> |
| <p>2. Susunan pemerintahan Kabupaten Pacitan periode 2020 – 2024 terdiri dari bupati, wakil bupati, sekretaris daerah, dinas/badan dan Kantor.</p> | <p>2. <i>The government structure of the Pacitan Regency period 2020–2014 consists of regent, vice regent, the regency secretary, department/agencies and offices.</i></p> |
| <p>3. Informasi tentang aparat Pemerintah Kabupaten Pacitan diperoleh dari Badan Kepegawaian Daerah. Penyajian data dirinci menurut golongan, tingkat pendidikan dan jenis kelamin per satuan kerja.</p> | <p>3. <i>Information about Governmental officer Pacitan Regency obtained from Board of Regional Government Official. Presentation of data detailed according to classification, education and gender per institution.</i></p> |
| <p>4. Realisasi Penerimaan dan Pengeluaran Pemerintah Kabupaten/Kota adalah realisasi/perhitungan APBD Kabupaten/Kota pada tiap tahun anggaran</p> | <p>4. <i>Actual revenue and expenditure of Regional Government is the realization/regional budget calculations for every fiscal year.</i></p> |
| <p>5. Pendapatan Asli Daerah (PAD) adalah pendapatan yang diperoleh daerah yang dipungut berdasarkan peraturan daerah sesuai dengan peraturan perundang-undangan, guna keperluan daerah yang bersangkutan dalam membiayai kegiatannya</p> | <p>5. <i>Original Local Government Revenue is revenue that withheld based on local regulations in accordance with the legislation, for the purposes of financing their activities.</i></p> |

6. Dana Perimbangan adalah dana yang bersumber dari pendapatan APBN yang dialokasikan kepada Daerah untuk mendanai kebutuhan daerah dalam rangka pelaksanaan desentralisasi
7. Lain-lain Pendapatan yang Sah adalah pendapatan lainnya dari pemerintah pusat dan atau dari instansi pusat, serta dari daerah lainnya.
6. *Balanced Budget is the fund coming from the state budget that allocated to regions to fund their needs in the context of decentralization*
7. *Other Legal Revenue is other income that coming from the central government and or from the central agencies, as well as from other local government.*

<https://pacitankab.bps.go.id>

ULASAN**DESCRIPTION**

Kabupaten Pacitan terdiri dari 12 (dua belas) kecamatan yang membawahi 5 kelurahan dan 166 desa.

Jumlah wakil rakyat yang duduk pada lembaga legislatif, yaitu Dewan Perwakilan Rakyat Daerah (DPRD) sebanyak 45 orang, dengan 39 orang laki-laki dan 6 orang perempuan.

Secara organisasi, lembaga wakil rakyat tahun ini terdiri dari sembilan partai politik, yaitu Partai Demokrat, Partai Golkar, PDI-P, Partai Nasdem, Partai Hanura, Partai Persatuan Pembangunan, Partai Kebangkitan Bangsa, Partai Gerindra, dan PKS.

Partai Demokrat memiliki anggota sebanyak 14 orang, dengan 11 orang laki-laki dan 3 orang perempuan. Partai Golkar berjumlah 9 orang dengan 7 orang laki-laki dan 2 orang perempuan. PDI-P sebanyak 6 orang dengan 5 orang laki-laki dan 1 orang perempuan. Partai Nasdem berjumlah 2 orang yang seluruhnya laki-laki. Partai Hanura berjumlah 3 orang yang seluruhnya laki-laki. PPP berjumlah 2 orang yang seluruhnya laki-laki. Partai Kebangkitan Bangsa berjumlah 5 orang yang seluruhnya laki-laki. Partai Gerindra berjumlah 2 orang yang seluruhnya laki-laki. PKS berjumlah 2 orang dengan 1 orang laki-laki dan 1 orang perempuan.

Jumlah pegawai (PNS) Pemerintah

Pacitan Regency is divided into 12 districts which direct 166 sub-districts and 5 villages.

Pacitan House of Representatives (DPRD) has 40 members, comprising 34 men and 6 women.

In an organizational structure, Pacitan House of Representatives (DPRD) this year consists of nine party, named Demokrat Party, Golkar Party, PDI-P, Nasdem Party, Hanura Party, Persatuan Pembangunan Party, Kebangkitan Bangsa Party, Gerindra Party, and PKS.

Demokrat Party has 14 members, 11 men and 3 women. Golkar Party 9 members, 7 men and 2 women. PDI-P Party has 6 member, 5 men and 1 women. Nasdem Party has 2 members, with all men. Hanura Party has 3 member, with all men. PPP Party fraction has 2 members, with all men. Kebangkitan Bangsa Party has 5 members, with all men. Gerindra Party fraction has 2 member, with all men. PKS fraction has 2 member, 1 men and 1 women.

Number of employees Pacitan

Kabupaten Pacitan sebanyak 6.363 orang yang terdiri dari 3.188 adalah laki- laki dan sisanya sebanyak 3.175 adalah perempuan.

Bila dilihat dari pendidikannya, terbanyak adalah tingkat Sarjana/ Doktor/Ph.D yaitu sebesar 3.706 orang, dan paling sedikit adalah lulusan SD sebesar 22 orang. Bila dilihat menurut golongannya, terbanyak adalah pegawai dengan golongan III sebanyak 3.606 orang dan yang terkecil adalah pegawai dengan golongan I yaitu sebanyak 45 orang. Pegawai dengan golongan II sebanyak 1.135 orang dan golongan IV sebanyak 1.577 orang.

Realisasi pendapatan Pemerintah Kabupaten Pacitan tahun 2020 turun 5,48 persen dari tahun sebelumnya, yaitu dari 1.718.881,93 juta rupiah menjadi 1.624.631,03 juta rupiah. Pendapatan tersebut berasal dari pendapatan asli daerah (PAD) sebesar 168.459,64 juta rupiah (10,37 persen), dana perimbangan sebesar 1.106.069,12 juta rupiah (68,08 persen) dan pendapatan lain-lain yang sah sebesar 350.102,27 juta (21,55 persen).

Realisasi pengeluaran daerah Kabupaten Pacitan pada tahun 2020 mengalami penurunan sebesar 18,27 persen dari 1.921.214,13 juta rupiah pada tahun 2019 menjadi 1.570.270,99 juta rupiah pada tahun 2020. Komposisi realisasi pengeluaran didominasi belanja tidak langsung 1.080.929,05 juta atau 68,83 persen.

Regency Government as much as 6,363 people consisting of 3,188 are men and the remaining 3,175 were women.

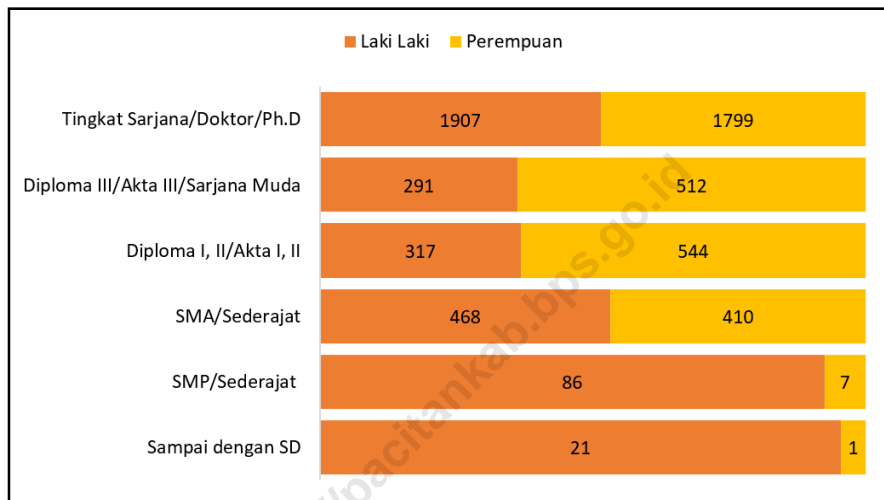
When viewed from the education, most are graduates of the university graduates that is equal 3,706 person, and the least is a graduate of the primary school of 22 person. When viewed in its group, most were employees of the group III of 3,606 person and the smallest is an employee with class I in the amount of 45 person. Employees with 1,135 of class II and class IV 1,577 person.

The regional income realization of Pacitan Regency Government in 2020 decrease 5.48 percent from a year earlier, which is of 1,718,881.93 million into 1,624,631.03 million The revenue comes from local revenue amounting to 168,459.64 million (10.37 percent), the balance funds amounting to 1,106,069.12 million (68.08 percent) and other income amounting to 350,102.27 million (21.55 percent).

Regional expenditures realization of Pacitan Regency in 2020 increase in the amount of 18.27 percent of 1,921,214.13 million in 2018 increased to 1.570.270,99million in 2019 The composition of expenditures Pacitan area dominated by indirect expenditures in the amount of 1,080,929.05 million, or 68.83 percent.

Gambar 2.1
Figures

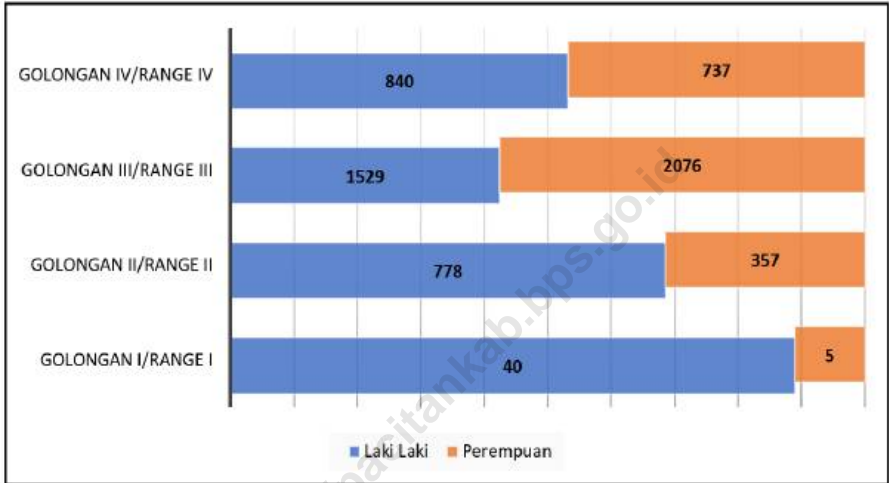
Jumlah Pegawai Negeri Sipil Menurut Tingkat Pendidikan dan Jenis Kelamin di Kabupaten Pacitan, Desember 2021
Number of Civil Servants by Educational Level and Sex in Pacitan Regency, December 2021



Sumber/Source : Badan Kepegawaian dan Pengembangan Sumber Daya Manusia Kabupaten Pacitan/ *Regional Official Board of Education and Human Resources Development of Pacitan Regency*

Gambar 2.2
Figures

**Jumlah Pegawai Negeri Sipil Menurut Tingkat
Kepangkatan dan Jenis Kelamin di Kabupaten Pacitan,
Desember 2021**
*Number of Civil Servants by Hierarchy and Sex in Pacitan
Regency, December 2021*



Sumber/Source : Badan Kepegawaian dan Pengembangan Sumber Daya Manusia Kabupaten Pacitan/ *Regional Official Board of Education and Human Resources Development of Pacitan Regency*

2.1 WILAYAH ADMINISTRATIF ADMINISTRATIVE AREA

Tabel 2.1.1 Jumlah Desa¹/Kelurahan Menurut Kecamatan di Kabupaten Pacitan, 2017–2021
Table 2.1.1 Number of Villages¹/Kelurahan by Subdistrict in Pacitan Regency, 2017–2021

| Kecamatan Subdistrict | 2017 | 2018 | 2019 | 2020 | 2021 |
|--------------------------|------------|------------|------------|------------|------------|
| (1) | (2) | (3) | (4) | (5) | (6) |
| Donorojo | 12 | 12 | 12 | 12 | 12 |
| Punung | 13 | 13 | 13 | 13 | 13 |
| Pringkuku | 13 | 13 | 13 | 13 | 13 |
| Pacitan | 25 | 25 | 25 | 25 | 25 |
| Kebonagung | 19 | 19 | 19 | 19 | 19 |
| Arjosari | 17 | 17 | 17 | 17 | 17 |
| Nawangan | 9 | 9 | 9 | 9 | 9 |
| Bandar | 8 | 8 | 8 | 8 | 8 |
| Tegalombo | 11 | 11 | 11 | 11 | 11 |
| Tulakan | 16 | 16 | 16 | 16 | 16 |
| Ngadirojo | 18 | 18 | 18 | 18 | 18 |
| Sudimoro | 10 | 10 | 10 | 10 | 10 |
| Kabupaten Pacitan | 171 | 171 | 171 | 171 | 171 |

Catatan/Note: ¹Termasuk Unit Permukiman Transmigrasi (UPT)/Include Transmigration Settlement Unit
Sumber/Source: Peraturan Kepala Badan Pusat Statistik Nomor 1 Tahun 2020 Tanggal 5 Februari 2020 tentang Perubahan Atas Peraturan Kepala Badan Pusat Statistik Nomor 3 Tahun 2019 tentang Kode dan Nama Wilayah Kerja Statistik Tahun 2019/Chief Statistician Regulation Number 1/2020, February 5 2020, as a revision of Chief Statistician Regulation Number 3 of 2019 on Code and Name of Regional Level of Data Collection.

2.2 DEWAN PERWAKILAN RAKYAT DAERAH REGIONAL HOUSE OF REPRESENTATIVE

Tabel 2.2.1 **Jumlah Anggota Dewan Perwakilan Rakyat Daerah Menurut Partai Politik dan Jenis Kelamin di Kabupaten Pacitan, 2021**
Number of Regional House of Representatives's Members by Political Parties and Sex in Pacitan Regency 2021

| Partai Politik <i>Political Parties</i> | Laki-laki <i>Male</i> | Perempuan <i>Female</i> | Jumlah <i>Total</i> |
|--|--------------------------|----------------------------|------------------------|
| (1) | (2) | (3) | (4) |
| Partai Demokrat | 11 | 3 | 14 |
| Partai Golongan Karya | 7 | 2 | 9 |
| PDI Perjuangan | 5 | 1 | 6 |
| Partai Nasdem | 1 | 1 | 2 |
| Partai Hanura | 3 | - | 3 |
| Partai Persatuan Pembangunan | 1 | 1 | 2 |
| Partai Kebangkitan Bangsa | 5 | - | 5 |
| Partai Gerindra | 1 | 1 | 2 |
| Partai Keadilan Sejahtera | 1 | 1 | 2 |
| Jumlah/Total | 38 | 7 | 45 |

Catatan/Note: ...

Sumber/Source: Sekretariat DPRD Kabupaten Pacitan/ Legislative of Secretary of Pacitan Regency

2.3 SUMBER DAYA MANUSIA HUMAN RESOURCES

Tabel 2.3.1 **Jumlah Pegawai Negeri Sipil Menurut Jabatan dan Jenis Kelamin di Kabupaten Pacitan, Desember 2020 dan Desember 2021**
Number of Civil Servants by Occupation and Sex in Pacitan Regency, December 2020 and December 2021

| Jabatan <i>Occupation</i> | 2020 | | Jumlah <i>Total</i> |
|---|--------------------------|----------------------------|------------------------|
| | Laki-laki <i>Male</i> | Perempuan <i>Female</i> | |
| (1) | (2) | (3) | (4) |
| Jabatan Pimpinan Tinggi Utama <i>Senior Executives</i> | - | - | - |
| Jabatan Pimpinan Tinggi Madya <i>Middle Executives</i> | - | - | - |
| Jabatan Pimpinan Tinggi Pratama <i>Junior Executives</i> | 26 | 3 | 29 |
| Administrator/ <i>Administrator</i> | 99 | 32 | 131 |
| Pengawas/ <i>Supervisor</i> | 281 | 184 | 465 |
| Eselon V/ <i>5th Echelon</i> | 21 | 5 | 26 |
| Jabatan Fungsional Dosen <i>Certain Functional Position for Lecturer</i> | - | - | - |
| Jabatan Fungsional Guru <i>Certain Functional Position for Teacher</i> | 1 488 | 1 674 | 3 162 |
| Jabatan Fungsional Medis <i>Certain Functional Position for Medical Field</i> | 213 | 500 | 713 |
| Jabatan Fungsional Teknis <i>Certain Functional Position for Technical Field</i> | 105 | 51 | 156 |
| Jabatan Fungsional Umum/Pelaksana <i>General Functional Position</i> | 1 270 | 929 | 2 199 |
| Jumlah/<i>Total</i> | 3 503 | 3 378 | 6 881 |

Lanjutan Tabel/*Continued Table 2.3.1*

| Jabatan <i>Occupation</i> | 2021 | | |
|---|--------------------------|----------------------------|------------------------|
| | Laki-laki <i>Male</i> | Perempuan <i>Female</i> | Jumlah <i>Total</i> |
| (1) | (5) | (6) | (7) |
| Jabatan Pimpinan Tinggi Utama <i>Senior Executives</i> | - | - | - |
| Jabatan Pimpinan Tinggi Madya <i>Middle Executives</i> | - | - | - |
| Jabatan Pimpinan Tinggi Pratama <i>Junior Executives</i> | 22 | 3 | 25 |
| Administrator/ <i>Administrator</i> | 84 | 28 | 112 |
| Pengawas/ <i>Supervisor</i> | 233 | 170 | 403 |
| Eselon V/ <i>5th Echelon</i> | 18 | 5 | 23 |
| Jabatan Fungsional Dosen <i>Certain Functional Position for Lecturer</i> | - | - | - |
| Jabatan Fungsional Guru <i>Certain Functional Position for Teacher</i> | 1 356 | 1 563 | 2 919 |
| Jabatan Fungsional Medis <i>Certain Functional Position for Medical Field</i> | 205 | 551 | 756 |
| Jabatan Fungsional Teknis <i>Certain Functional Position for Technical Field</i> | 81 | 47 | 128 |
| Jabatan Fungsional Umum/Pelaksana <i>General Functional Position</i> | 1 189 | 823 | 2 012 |
| Jumlah/<i>Total</i> | 3 188 | 3 190 | 6 378 |

Sumber/*Source*: Badan Kepegawaian Negara (BKN)/*National Civil Service Agency*

Tabel
Table 2.3.2

Jumlah Pegawai Negeri Sipil Menurut Tingkat Pendidikan dan Jenis Kelamin di Kabupaten Pacitan, Desember 2020 dan Desember 2021
Number of Civil Servants by Educational Level and Sex, in Pacitan Regency Desember 2020 and Desember 2021

| Tingkat Pendidikan Educational Level | 2020 | | |
|--|-------------------|---------------------|-----------------|
| | Laki-laki Male | Perempuan Female | Jumlah Total |
| (1) | (2) | (3) | (4) |
| Sekolah Dasar (SD) Primary School | 11 | 1 | 12 |
| Sekolah Menengah Pertama (SMP) Junior High School | 68 | 7 | 75 |
| Sekolah Menengah Atas (SMA) Senior High School | 864 | 369 | 1 233 |
| Diploma I/Akta I Diploma I/Akta I | 5 | 10 | 15 |
| Diploma II/Akta II Diploma II/Akta II | 162 | 278 | 440 |
| Diploma III/Akta III Diploma III/Akta III | 192 | 467 | 659 |
| Diploma IV/Akta IV Diploma IV/Akta IV | 28 | 25 | 53 |
| S1/Sarjana Under Graduate/Bachelor | 1 845 | 2 051 | 3 896 |
| S2/Pasca Sarjana Graduate | 324 | 170 | 494 |
| S3/Doktor/Ph.D Post Graduate | 4 | - | 4 |
| Jumlah/Total | 3 503 | 3 378 | 6 881 |

Lanjutan Tabel/Continued Table 2.3.2

| Tingkat Pendidikan Educational Level | 2021 | | |
|--|-------------------|---------------------|-----------------|
| | Laki-laki Male | Perempuan Female | Jumlah Total |
| (1) | (5) | (6) | (7) |
| Sekolah Dasar (SD) Primary School | 10 | 1 | 11 |
| Sekolah Menengah Pertama (SMP) Junior High School | 61 | 5 | 66 |
| Sekolah Menengah Atas (SMA) Senior High School | 790 | 310 | 1 100 |
| Diploma I/Akta I Diploma I/Akta I | 3 | 5 | 8 |
| Diploma II/Akta II Diploma II/Akta II | 134 | 232 | 366 |
| Diploma III/Akta III Diploma III/Akta III | 173 | 476 | 649 |
| Diploma IV/Akta IV Diploma IV/Akta IV | 24 | 23 | 47 |
| S1/Sarjana Under Graduate/Bachelor | 1 686 | 1 968 | 3 654 |
| S2/Pasca Sarjana Graduate | 303 | 170 | 473 |
| S3/Doktor/Ph.D Post Graduate | 4 | | 4 |
| Jumlah/Total | 3 188 | 3 190 | 6 378 |

Sumber/Source: Badan Kepegawaian Negara (BKN)/National Civil Service Agency

Tabel
Table 2.3.3

**Jumlah Pegawai Negeri Sipil Menurut Tingkat
Kepangkatan dan Jenis Kelamin di Kabupaten Pacitan,
Desember 2020 dan Desember 2021**
*Number of Civil Servants by Hierarchy and Sex in Pacitan
Regency, Desember 2020 and Desember 2021*

| Pangkat/Golongan/Ruang Hierarchy | 2020 | | |
|--|-------------------|---------------------|-----------------|
| | Laki-laki Male | Perempuan Female | Jumlah Total |
| (1) | (2) | (3) | (4) |
| Golongan I/Range I | 48 | 5 | 53 |
| 1. I/A (Juru Muda)/Junior Clerk | - | - | - |
| 2. I/B (Juru Muda Tingkat I)/First Class Junior Clerk | - | - | - |
| 3. I/C (Juru)/Clerk | 8 | 1 | 9 |
| 4. I/D (Juru Tingkat I)/First Class Clerk | 40 | 4 | 44 |
| Golongan II/Range II | 827 | 415 | 1 242 |
| 5. II/A (Pengatur Muda)/Junior Supervisor | 55 | 4 | 59 |
| 6. II/B (Pengatur Muda Tingkat I) First Class Junior Supervisor | 110 | 43 | 153 |
| 7. II/C (Pengatur)/Supervisor | 237 | 200 | 437 |
| 8. II/D (Pengatur Tingkat I)/First Class Supervisor | 425 | 168 | 593 |
| Golongan III/Range III | 1 656 | 2 147 | 3 803 |
| 9. III/A (Penata Muda)/Junior Superintendent | 507 | 902 | 1 409 |
| 10. III/B (Penata Muda Tingkat I) First Class Junior Superintendent | 326 | 401 | 727 |
| 11. III/C (Penata)/Superintendent | 400 | 374 | 774 |
| 12. III/D (Penata Tingkat I)/First Class Superintendent | 423 | 470 | 893 |
| Golongan IV/Range IV | 972 | 811 | 1 783 |
| 13. IV/A (Pembina)/Administrator | 377 | 231 | 608 |
| 14. IV/B (Pembina Tingkat I)/First Class Administrator | 499 | 519 | 1 018 |
| 15. IV/C (Pembina Utama Muda)/Junior Administrator | 93 | 57 | 150 |
| 16. IV/D (Pembina Utama Madya)/Middle Administrator | 3 | 4 | 7 |
| 17. IV/E (Pembina Utama)/Senior Administrator | - | - | - |
| Jumlah/Total | 3 503 | 3 378 | 6 881 |

Lanjutan Tabel/Continued Table 2.3.3

| Pangkat/Golongan/Ruang Hierarchy | 2021 | | |
|--|-------------------|---------------------|-----------------|
| | Laki-laki Male | Perempuan Female | Jumlah Total |
| (1) | (2) | (3) | (4) |
| Golongan I/Range I | 41 | 5 | 46 |
| 1. I/A (Juru Muda)/Junior Clerk | - | - | - |
| 2. I/B (Juru Muda Tingkat I)/First Class Junior Clerk | - | - | - |
| 3. I/C (Juru)/Clerk | 4 | | 4 |
| 4. I/D (Juru Tingkat I)/First Class Clerk | 37 | 5 | 42 |
| Golongan II/Range II | 778 | 362 | 1 140 |
| 5. II/A (Pengatur Muda)/Junior Supervisor | 29 | 3 | 32 |
| 6. II/B (Pengatur Muda Tingkat I) First Class Junior Supervisor | 103 | 24 | 127 |
| 7. II/C (Pengatur)/Supervisor | 184 | 120 | 304 |
| 8. II/D (Pengatur Tingkat I)/First Class Supervisor | 462 | 215 | 677 |
| Golongan III/Range III | 1 537 | 2 091 | 3 628 |
| 9. III/A (Penata Muda)/Junior Superintendent | 394 | 659 | 1 053 |
| 10. III/B (Penata Muda Tingkat I) First Class Junior Superintendent | 399 | 626 | 1 025 |
| 11. III/C (Penata)/Superintendent | 270 | 282 | 552 |
| 12. III/D (Penata Tingkat I)/First Class Superintendent | 474 | 524 | 998 |
| Golongan IV/Range IV | 832 | 732 | 1 564 |
| 13. IV/A (Pembina)/Administrator | 305 | 210 | 515 |
| 14. IV/B (Pembina Tingkat I)/First Class Administrator | 448 | 465 | 913 |
| 15. IV/C (Pembina Utama Muda)/Junior Administrator | 75 | 53 | 128 |
| 16. IV/D (Pembina Utama Madya)/Middle Administrator | 4 | 4 | 8 |
| 17. IV/E (Pembina Utama)/Senior Administrator | - | - | - |
| Jumlah/Total | 3 188 | 3 190 | 6 378 |

Sumber/Source: Badan Kepegawaian Negara (BKN)/National Civil Service Agency

2.4 KEUANGAN PEMERINTAH GOVERNMENT FINANCE

Tabel 2.4.1 Realisasi Pendapatan Pemerintah Kabupaten Pacitan Menurut Jenis Pendapatan (ribu rupiah), 2017–2020
Table 2.4.1 Actual Pacitan Regency Government Revenues by Kind of Revenues (thousand rupiahs), 2017–2020

| Jenis Pendapatan/Kind of Revenues | 2017 | 2018 |
|--|-------------------------|-------------------------|
| (1) | (2) | (3) |
| 1. Pendapatan Asli Daerah (PAD)/Regional Revenue | 202 090 671,77 | 185 153 427,76 |
| 1.1 Pajak Daerah/Regional Tax | 29 748 463,84 | 33 550 764,99 |
| 1.2 Retribusi Daerah/Regional Retribution | 25 989 347,39 | 23 213 971,23 |
| 1.3 Hasil Perusahaan Milik Daerah dan Pengelolaan Kekayaan Daerah yang Dipisahkan/Regional-Owned Company Revenue and Separated Management of Regional Wealth | 2 439 361,63 | 2 486 655,95 |
| 1.4 Lain-lain PAD yang Sah/Other Regional Revenue | 143 913 498,91 | 125 902 035,59 |
| 2. Dana Perimbangan/Balance Funds | 1 081 180 109,32 | 1 170 405 463,62 |
| 2.1 Bagi Hasil Pajak/Tax Sharing Revenue | 34 357 649,4 | 99 006 905,29 |
| 2.2 Bagi Hasil Bukan Pajak/Sumber Daya Alam/Non-Tax Sharing Revenue/Natural Resources | 18 355 857,61 | - |
| 2.3 Dana Alokasi Umum/General Allocation Fund | 793 715 346,00 | 793 715 346,00 |
| 2.4 Dana Alokasi Khusus/Special Allocation Fund | 234 751 256,31 | 277 683 212,33 |
| 3. Lain-lain Pendapatan yang Sah/Other Revenue | 372 266 398,47 | 432 936 632,71 |
| 3.1 Pendapatan Hibah/Grant | - | 185 297 460,00 |
| 3.2 Dana Darurat/Emergency Fund | - | - |
| 3.3 Dana Bagi Hasil Pajak dari Provinsi dan Pemerintah Daerah Lainnya/Tax Sharing Revenue from Provincial and Other Regional Governments | 84 159 547,47 | 80 030 630,00 |
| 3.4 Dana Penyesuaian dan Otonomi Daerah/Regional Adjustment and Autonomy Fund | 51 494 108,00 | 162 652 536,00 |
| 3.5 Bantuan Keuangan dari Provinsi atau Pemerintah Daerah Lainnya/Financial Assistance from Provincial or Other Regional Governments | 74 515 000,00 | 4 956 000,00 |
| 3.6 Lainnya/Others | 27 564 969,00 | - |
| Jumlah/Total | 1 655 537 179,56 | 1 788 495 524,09 |

Lanjutan Tabel/Continued Table 2.4.1

| Jenis Pendapatan/Kind of Revenues | 2019 | 2020 |
|--|-------------------------|-------------------------|
| (1) | (4) | (5) |
| 1. Pendapatan Asli Daerah (PAD)/Regional Revenue | 199 044 387,52 | 168 459 638,38 |
| 1.1 Pajak Daerah/Regional Tax | 36 075 038,10 | 35 062 233,64 |
| 1.2 Retribusi Daerah/Regional Retribution | 28 851 343,90 | 18 994 470,32 |
| 1.3 Hasil Perusahaan Milik Daerah dan Pengelolaan Kekayaan Daerah yang Dipisahkan/Regional-Owned Company Revenue and Separated Management of Regional Wealth | 2 593 777,56 | 2 669 553,06 |
| 1.4 Lain-lain PAD yang Sah/Other Regional Revenue | 131 524 227,95 | 111 733 381,36 |
| 2. Dana Perimbangan/Balance Funds | 1 192 754 353,37 | 1 106 069 120,35 |
| 2.1 Bagi Hasil Pajak/Tax Sharing Revenue | 81 796 889,04 | 37 256 152,07 |
| 2.2 Bagi Hasil Bukan Pajak/Sumber Daya Alam/Non-Tax Sharing Revenue/Natural Resources | - | 45 370 175,40 |
| 2.3 Dana Alokasi Umum/General Allocation Fund | 817 563 878,00 | 739 879 366,00 |
| 2.4 Dana Alokasi Khusus/Special Allocation Fund | 293 393 586,33 | 283 563 426,88 |
| 3. Lain-lain Pendapatan yang Sah/Other Revenue | 327 083 190,49 | 350 102 270,06 |
| 3.1 Pendapatan Hibah/Grant | 50 089 880,00 | 58 554 240,00 |
| 3.2 Dana Darurat/Emergency Fund | - | - |
| 3.3 Dana Bagi Hasil Pajak dari Provinsi dan Pemerintah Daerah Lainnya/Tax Sharing Revenue from Provincial and Other Regional Governments | 90 982 239,49 | 75 229 252,06 |
| 3.4 Dana Penyesuaian dan Otonomi Daerah/Regional Adjustment and Autonomy Fund | 180 842 992,00 | 202 349 929,00 |
| 3.5 Bantuan Keuangan dari Provinsi atau Pemerintah Daerah Lainnya/Financial Assistance from Provincial or Other Regional Governments | 5 168 079,00 | 13 968 849,00 |
| 3.6 Lainnya/Others | - | - |
| Jumlah/Total | 1 718 881 931,38 | 1 624 631 028,79 |

Catatan/Note: ...

Sumber/Source: Survei Statistik Keuangan Daerah/Financial Statistics of Regional Government Survey

Tabel
Table 2.4.2**Realisasi Belanja Pemerintah Kabupaten Pacitan Menurut Jenis Belanja (ribu rupiah), 2017–2020**
Actual Pacitan Regency Government Expenditures by Kind of Expenditures (thousand rupiahs), 2017–2020

| Jenis Pendapatan Kind of Revenues | 2017 | 2018 |
|---|-------------------------|-------------------------|
| (1) | (2) | (3) |
| 1. Belanja Tidak Langsung/Indirect Expenditures | 970 051 810,24 | 968 381 424,99 |
| 1.1 Belanja Pegawai/Personnel Expenditures | 613 359 536,72 | 622 125 985,89 |
| 1.2 Belanja Bunga/Interest Expenditures | - | - |
| 1.3 Belanja Subsidi/Subsidies Expenditures | - | - |
| 1.4 Belanja Hibah/Grant Expenditures | 30 704 144,1 | 41 591 117,58 |
| 1.5 Belanja Bantuan Sosial/Social Aid Expenditures | 12 912 131,86 | 8 430 153,80 |
| 1.6 Belanja Bagi Hasil/Sharing Fund Expenditure | 3 916 790,96 | 4 947 836,02 |
| 1.7 Belanja Bantuan Keuangan/Financial Aids Expenditures | 306 057 342,38 | 289 639 074,20 |
| 1.8 Belanja Tidak Terduga/Unpredicted Expenditures | 3 101 864,22 | 1 647 257,50 |
| 2. Belanja Langsung/Direct Expenditures | 659 487 943,79 | 627 558 562,65 |
| 2.1 Belanja Pegawai/Personnel Expenditures | 62 614 137,54 | 40 029 499,66 |
| 2.2 Belanja Barang dan Jasa/Goods and Services Expenditures | 250 271 504,11 | 315 608 818,34 |
| 2.3 Belanja Modal/Capital Expenditure | 346 602 302,14 | 271 920 244,65 |
| Jumlah/Total | 1 629 539 754,03 | 1 595 939 987,64 |

Lanjutan Tabel/*Continued Table 2.4.2*

| Jenis Pendapatan <i>Kind of Revenues</i> | 2019 | 2020 |
|---|-------------------------|-------------------------|
| (1) | (4) | (5) |
| 1. Belanja Tidak Langsung/<i>Indirect Expenditures</i> | 1 161 549 922,43 | 1 080 929 046,61 |
| 1.1 Belanja Pegawai/ <i>Personnel Expenditures</i> | 653 790 730,07 | 624 056 147,99 |
| 1.2 Belanja Bunga/ <i>Interest Expenditures</i> | - | - |
| 1.3 Belanja Subsidi/ <i>Subsidies Expenditures</i> | - | - |
| 1.4 Belanja Hibah/ <i>Grant Expenditures</i> | 52 272 194,50 | 87 702 988,96 |
| 1.5 Belanja Bantuan Sosial/ <i>Social Aid Expenditures</i> | 119 702 257,57 | 10 749 680,53 |
| 1.6 Belanja Bagi Hasil/ <i>Sharing Fund Expenditure</i> | 5 520 484,14 | 5 168 064,58 |
| 1.7 Belanja Bantuan Keuangan/ <i>Financial Aids Expenditures</i> | 327 312 348,54 | 324 351 550,30 |
| 1.8 Belanja Tidak Terduga/ <i>Unpredicted Expenditures</i> | 2 951 907,60 | 28 900 614,24 |
| 2. Belanja Langsung/<i>Direct Expenditures</i> | 759 664 203,14 | 489 341 943,85 |
| 2.1 Belanja Pegawai/ <i>Personnel Expenditures</i> | 37 743 537,03 | 28 924 311,64 |
| 2.2 Belanja Barang dan Jasa/ <i>Goods and Services Expenditures</i> | 349 856 181,23 | 320 359 144,54 |
| 2.3 Belanja Modal/ <i>Capital Expenditure</i> | 372 064 484,88 | 140 058 487,67 |
| Jumlah/<i>Total</i> | 1 921 214 125,57 | 1 570 270 990,46 |

Catatan/*Note*: ...Sumber/*Source*: Survei Statistik Keuangan Daerah/*Financial Statistics of Regional Government Survey*

Tingkat Kepadatan Penduduk Kabupaten Pacitan, 2021

Population Density of Pacitan Regency, 2021

Kecamatan dengan kepadatan penduduk terendah

Subdistricts with lowest density population

Kec. Pringuku

247

$\frac{\text{Jiwa}}{\text{people}}$ per Km²

Kecamatan dengan kepadatan penduduk tertinggi

Subdistricts with the densest population

Kec. Pacitan

1.018

$\frac{\text{Jiwa}}{\text{people}}$ per Km²



Rasio Jenis Kelamin Kabupaten Pacitan, 2021

Sex Ratio of Pacitan Regency, 2021



Hasil Proyeksi
SP2020

100,41

PENJELASAN TEKNIS

1. Sumber utama data kependudukan adalah sensus penduduk yang dilaksanakan setiap sepuluh tahun sekali. Sensus penduduk telah dilaksanakan sebanyak enam kali sejak Indonesia merdeka, yaitu tahun 1961, 1971, 1980, 1990, 2000, 2010, dan 2020.

Di dalam sensus penduduk, pencacahan dilakukan terhadap seluruh penduduk yang berdomisili di wilayah teritorial Indonesia termasuk warga negara asing kecuali anggota korps diplomatik negara sahabat beserta keluarganya.

Metode pengumpulan data dalam sensus dilakukan dengan wawancara antara petugas sensus dengan responden dan juga melalui e-census. Pencatatan penduduk menggunakan konsep usual residence, yaitu konsep di mana penduduk biasa bertempat tinggal. Bagi penduduk yang bertempat tinggal tetap dicacah di mana mereka biasa tinggal, sedangkan untuk penduduk yang tidak bertempat tinggal tetap dicacah di tempat di mana mereka ditemukan petugas sensus pada malam 'Hari Sensus'. Termasuk penduduk yang tidak bertempat tinggal tetap adalah tuna wisma, awak kapal berbendera Indonesia,

TECHNICAL NOTES

1. The main source of demographic data is population census, which is conducted every ten years. Population Census has been conducted six times since Indonesia's independence: 1961, 1971, 1980, 1990, 2000, 2010, and 2020.

The population census enumerates all residents who domicile in the entire territory of Indonesia including foreign citizens except the diplomatic corps members and their families.

The method of data collection in a population census involves interviewing respondents and conducting e-census. Enumeration of the population uses the concept of "usual residence", which is the concept of "places where people usually live". De jure was applied to the permanent residents, while de factowas applied to non-permanent residents. The permanent residents were enumerated in place where they normally live, the non-permanent residents were enumerated where they were found by the enumerators, on the night of 'Census Date'. The non permanent residents include homeless people, ship crew, boat people, remote

penghuni perahu/rumah apung, masyarakat terpencil/ terasing, dan pengungsi. Bagi mereka yang mempunyai tempat tinggal tetap dan sedang bepergian ke luar wilayah lebih dari enam bulan, tidak dicacah di tempat tinggalnya, tetapi dicacah di tempat tujuannya. Untuk tahun yang tidak dilaksanakan sensus penduduk, data kependudukan diperoleh dari hasil proyeksi penduduk. Proyeksi penduduk merupakan suatu perhitungan ilmiah yang didasarkan pada asumsi dari komponen-komponen perubahan penduduk, yaitu kelahiran, kematian, dan migrasi. Proyeksi penduduk Indonesia 2010–2035 menggunakan data dasar penduduk hasil SP2010.

area community, and internally displaced persons. Those who had permanent residence and had been travelling away from their home for six months or more were not enumerated in their permanent place, but in the place where they were during the census. population projection is done to estimate population during those years. The population projection is an estimate based on the demographic components, such as birth, death, and migration. Indonesia's 2010–2035 population projection used the 2010 Population Census as the base population.

2. Penduduk Indonesia adalah semua orang yang berdomisili di wilayah teritorial Indonesia selama 6 bulan atau lebih dan atau mereka yang berdomisili kurang dari 6 bulan tetapi bertujuan menetap.
 3. Laju pertumbuhan penduduk adalah angka yang menunjukkan persentase penambahan penduduk dalam jangka waktu tertentu.
 4. Kepadatan penduduk adalah rasio banyaknya penduduk per kilometer persegi.
2. *The population of Indonesia are all residents of the entire territory of Indonesia who have stayed for six months or longer, and those who intended to stay more than six months even though their length of stay is less than six months.*
 3. *The growth rate of population is the number that show percentage of population growth within a specified period.*
 4. *Population density is ratio of population per square kilometer.*

5. Rasio jenis kelamin adalah perbandingan antara penduduk laki-laki dan penduduk perempuan pada suatu wilayah dan waktu tertentu. Biasanya dinyatakan dengan banyaknya penduduk laki-laki untuk 100 penduduk perempuan.
 6. Distribusi penduduk adalah pola persebaran penduduk di suatu wilayah, baik berdasarkan batas-batas geografis maupun berdasarkan batas-batas administrasi pemerintahan.
 7. Komposisi penduduk adalah pola persebaran penduduk menurut karakteristiknya, contoh: penduduk menurut kelompok umur, penduduk menurut jenis kelamin
 8. Penduduk usia kerja adalah penduduk yang berumur 15 tahun ke atas.
 9. Angkatan kerja adalah penduduk usia kerja (15 tahun ke atas) yang bekerja, punya pekerjaan namun sementara tidak bekerja, dan pengangguran.
 10. Bekerja adalah kegiatan ekonomi yang dilakukan oleh seseorang dengan maksud memperoleh atau membantu memperoleh pendapatan atau keuntungan dan lamanya bekerja paling sedikit 1 jam secara terus menerus dalam
5. *Sex ratio is the ratio of males population to females population in a given area and time, usually expressed as the number of males for every 100 females.*
 6. *Population distribution is the pattern of population distribution in an area, either by geographic boundaries or by government administrative boundaries.*
 7. *Population composition is the pattern of population distribution by its characteristics, example: population by age group, population by sex*
 8. *Working age population is persons of 15 years and over.*
 9. *Labor force or economically active are persons of 15 years and over, who in the previous week were working, temporarily absent from work but having jobs, and unemployment.*
 10. *Working is economic activity conducted by a person and intended to earn income by doing work or helping to do work at least one hour continuously during the reference week (including unpaid family worker/s for any economic*

seminggu yang lalu (termasuk pekerja keluarga tanpa upah yang membantu dalam suatu usaha/kegiatan ekonomi).

activity).

11. Jumlah jam kerja seluruhnya adalah jumlah jam kerja yang digunakan untuk bekerja (tidak termasuk jam kerja istirahat resmi dan jam kerja yang digunakan untuk hal-hal di luar pekerjaan).
 12. Lapangan usaha adalah bidang kegiatan dari pekerjaan/tempat bekerja di mana seseorang bekerja. Klasifikasi lapangan usaha mengikuti Klasifikasi Baku Lapangan Usaha Indonesia (KBLI) dalam 1 digit.
 13. Status pekerjaan adalah kedudukan seseorang dalam unit usaha/kegiatan dalam melakukan pekerjaan.
 14. Berusaha sendiri tanpa dibantu orang lain adalah bekerja atau berusaha dengan menanggung risiko secara ekonomis, serta tidak menggunakan pekerja dibayar maupun pekerja tak dibayar, termasuk yang sifat pekerjaannya memerlukan teknologi atau keahlian khusus.
 15. Berusaha dibantu buruh tidak tetap/buruh tidak dibayar adalah bekerja atau berusaha atas risiko sendiri, dan menggunakan buruh/pekerja tak dibayar dan
11. *Total working hours is the total hours spent by an employee to perform all jobs (excluding the time used for other activities which are not classified as work).*
 12. *Industry is field of a person's activity or establishment. The classification of industries follows the Indonesia Standard Industrial Classification (KBLI) in one digit.*
 13. *Employment status is the status of a person at his place of work or establishment where he was employed.*
 14. *Own-account worker is a person who works at his own risk without assisted by paid per mount worker or unpaid worker include technical job or skill job.*
 15. *Employer assisted by temporary workers/unpaid worker is a person who works at his own risk and assisted by temporary worker/ unpaid worker.*

atau buruh/pekerja tidak tetap.

16. Berusaha dibantu buruh tetap/buruh dibayar adalah berusaha atas risiko sendiri dan mempekerjakan paling sedikit satu orang buruh/pekerja tetap yang dibayar.
 17. Buruh/karyawan/pegawai adalah seseorang yang bekerja pada orang lain atau instansi/kantor/ perusahaan secara tetap dengan menerima upah/gaji baik berupa uang maupun barang. Buruh yang tidak mempunyai majikan tetap, tidak digolongkan sebagai buruh/ karyawan, tetapi sebagai pekerja bebas. Seseorang dianggap memiliki majikan tetap jika memiliki 1 (satu) majikan (orang/rumah tangga) yang sama dalam sebulan terakhir, khusus pada sektor bangunan batasannya tiga bulan. Apabila majikannya instansi/lembaga, boleh lebih dari satu.
 18. Pekerja bebas adalah seseorang yang bekerja pada orang lain/ majikan/institusi yang tidak tetap (lebih dari 1 majikan dalam sebulan terakhir) di usaha pertanian baik berupa usaha rumah tangga maupun bukan usaha rumah tangga, ataupun di nonpertanian atas dasar balas jasa dengan menerima upah atau imbalan baik berupa uang maupun barang, dan baik dengan
16. *Employer assisted by permanent workers/paid workers is a person who does his business at her/his own risk at least one assisted by paid permanent worker.*
 17. *Employee is a person who work permanently for other people or institution/office/ company and gains some money/cash or goods as wage/salary. Labor who have no permanent employer is not categorized as a laborer/ worker /employee but casual worker. A laborers in general is considered to have a permanent employer if he has the same employer during the past month, particularly for building construction sector is 3 months. If the employer is an institution, more than 1 (one) employer is allowed.*
 18. *Casual employee is a person who does not work permanently for other people/employer/ institution (more than 1 employer during the last 1 month) in agricultural sector, either home industry or not home industry, or in non-agricultural sector based on remuneration paid with money or goods, and based on daily or contact payment system.*

sistem pembayaran harian maupun borongan

19. Pekerja tak dibayar adalah seseorang yang bekerja membantu usaha untuk memperoleh penghasilan/keuntungan yang dilakukan oleh salah seorang anggota rumah tangga atau bukan anggota rumah tangga tanpa mendapat upah/gajibaik berupa uang maupun barang.

19. *Unpaid worker is a person who intended to work without pay either with money or good, in an establishment run by other members of the family, relative or neighbour.*

<https://pacitankab.bps.go.id>

ULASAN

Penduduk Kabupaten Pacitan Tahun 2021 berdasarkan hasil proyeksi Sensus Penduduk tahun 2020 sebanyak 589,1 ribu jiwa. Dibandingkan dengan jumlah penduduk hasil Sensus Penduduk tahun 2020, penduduk Pacitan mengalami pertumbuhan sebesar 0,51 persen. Sementara itu besarnya angka rasio jenis kelamin tahun 2021 penduduk laki-laki terhadap penduduk perempuan sebesar 100,41.

Kepadatan penduduk di Kabupaten Pacitan tahun 2021 mencapai 424 jiwa/km². Kepadatan Penduduk di 12 kecamatan cukup beragam dengan kepadatan penduduk tertinggi terletak di kecamatan Pacitan dengan kepadatan sebesar 1.018 jiwa/km² dan terendah di Kecamatan Pringkuku sebesar 247 jiwa/km².

Jumlah Angkatan Kerja di Kabupaten Pacitan 2021 sebesar 368.795 orang. Pengangguran terbuka sebesar 7.527 orang. Proporsi terbesar pengangguran terbuka berpendidikan terakhir Sekolah Dasar dan sederajat sebesar 3.580 orang.

Jumlah Angkatan Kerja jika dilihat berdasarkan status pekerjaan utama didominasi oleh Pekerja keluarga/tak dibayar sebanyak 116.055 orang dan Berusaha dibantu buruh tidak tetap/ buruh tidak dibayar sebanyak 101.945 orang

DESCRIPTION

Pacitan population in 2021 based population projections from 2020 Population Census were 589,1 thousands people. When this compares to total Pacitan Population in 2020, the Population growth of Pacitan are 0.51 percent. While the sex ratio in 2021 (the male population towards the female population) are 100.41.

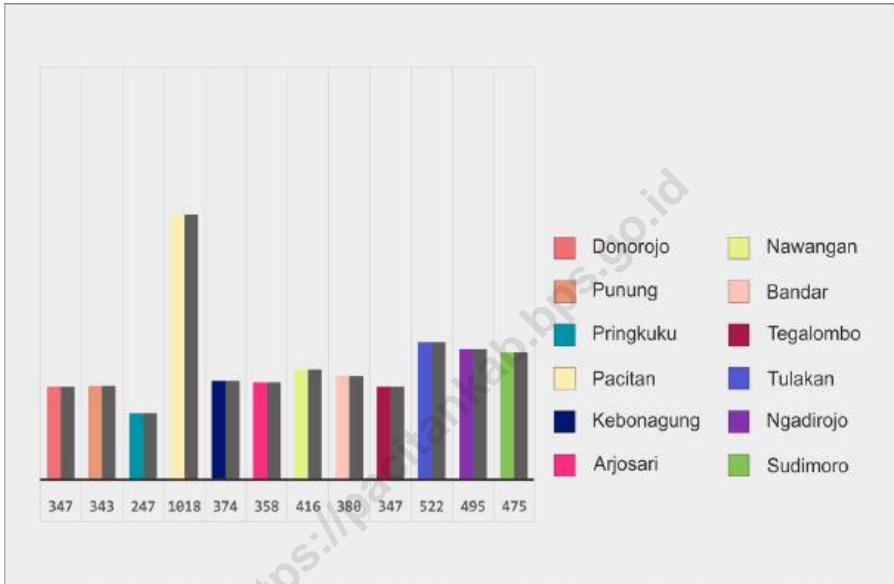
Population density of Pacitan Regency in 2021 reached 424 people/km². Population density in 12 subdistricts are quite diverse with the highest population density of subdistrict is located in the subdistrict Pacitan with the number of density are 1,018 people/km² and the lowest in Subdistrict Pringkuku with 247 people/km².

Number of Economically active labor in Pacitan Regency 2021 were 368,795 person. Unemployment were 7.527 person. The largest proportion of unemployment is Elementary School or equivalent by 3.580 person.

Number of Economically active labor when viewed based on the main job status is dominated by Family worker/ unpaid worker by 116.055 people and Employer assisted by temporary worker/ unpaid worker by 101,945 people.

Gambar 3.1
Figures

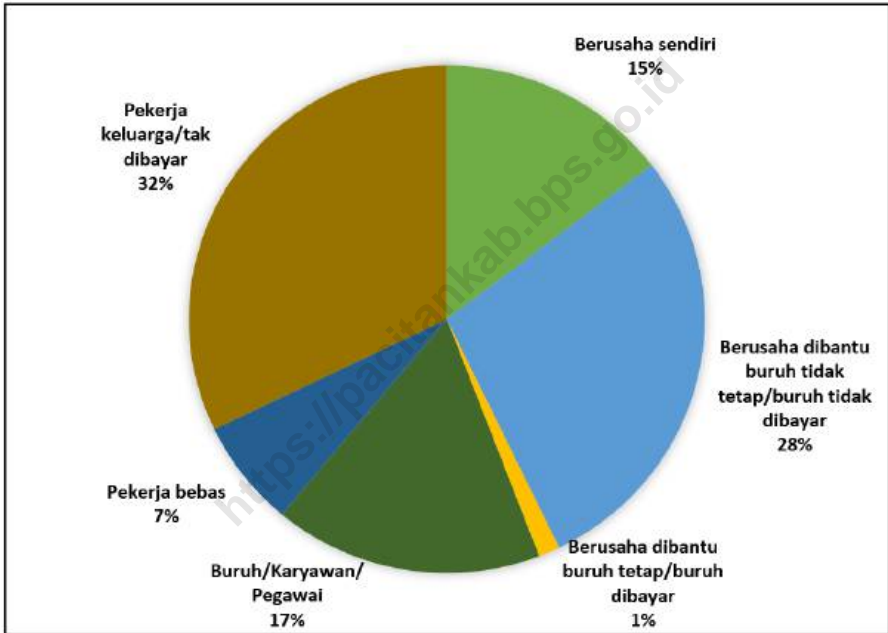
Kepadatan Penduduk, Menurut Kecamatan di Kabupaten Pacitan (jiwa/km²), 2021
Population Density by Subdistrict in Pacitan Regency (person/km²), 2021



Sumber/Source : BPS, Proyeksi Penduduk 2021 Hasil Sensus Penduduk 2020/BPS, 2021 Population Projection Based on 2020 Population Census

Gambar 3.2
Figures

Penduduk Berumur 15 Tahun Ke Atas yang Bekerja Selama Seminggu yang Lalu Menurut Status Pekerjaan Utama di Kabupaten Pacitan, 2021
Population 15 Years of Age and Over who Worked During The Previous Week by Main Employment Status in Pacitan Regency, 2021



Sumber/Source: BPS, Survei Angkatan Kerja Nasional (Sakernas) Agustus/BPS-Statistics Indonesia, August National Labor Force Survey

3.1 PENDUDUK POPULATION

Tabel 3.1.1 Penduduk, Laju Pertumbuhan Penduduk, Distribusi Persentase Penduduk, Kepadatan Penduduk, Rasio Jenis Kelamin Penduduk Menurut Kecamatan di Kabupaten Pacitan, 2021
Population, Population Growth Rate, Percentage Distribution of Population, Population Density, and Population Sex Ratio by Subdistrict in Pacitan Regency, 2021

| Kecamatan Subdistrict | Penduduk (ribu) Population (thousand) | Laju Pertumbuhan Penduduk per Tahun 2020–2021 Annual Population Growth Rate (%) 2020–2021 |
|--------------------------|--|--|
| (1) | (2) | (3) |
| Donorojo | 37 838 | 0,45 |
| Punung | 37 316 | 0,60 |
| Pringkuku | 32 825 | 0,64 |
| Pacitan | 78 460 | 0,38 |
| Kebonagung | 46 718 | 0,56 |
| Arjosari | 41 888 | 0,47 |
| Nawangan | 51 630 | 0,76 |
| Bandar | 44 644 | 0,34 |
| Tegalombo | 51 847 | 0,43 |
| Tulakan | 84 348 | 0,53 |
| Ngadirojo | 47 438 | 0,28 |
| Sudimoro | 34 156 | 0,91 |
| Kabupaten Pacitan | 589 108 | 0,51 |

Lanjutan Tabel/*Continued Table 3.1.1*

| Kecamatan Subdistrict | Persentase Penduduk Percentage of Total Population | Kepadatan Penduduk per km ² Population Density per sq.km |
|--------------------------|---|--|
| (1) | (7) | (8) |
| Donorojo | 6,42 | 347 |
| Punung | 6,33 | 343 |
| Pringkuku | 5,57 | 247 |
| Pacitan | 13,32 | 1 018 |
| Kebonagung | 7,93 | 374 |
| Arjosari | 7,11 | 358 |
| Nawangan | 8,76 | 416 |
| Bandar | 7,58 | 380 |
| Tegalombo | 8,80 | 347 |
| Tulakan | 14,32 | 522 |
| Ngadirojo | 8,05 | 495 |
| Sudimoro | 5,80 | 475 |
| Kabupaten Pacitan | 100,00 | 424 |

Lanjutan Tabel/*Continued Table* 3.1.1

| Kecamatan <i>Subdistrict</i> | Rasio Jenis Kelamin Penduduk <i>Population Sex Ratio</i> |
|---------------------------------|---|
| (1) | (11) |
| Donorojo | 97,81 |
| Punung | 98,55 |
| Pringkuku | 99,21 |
| Pacitan | 98,87 |
| Kebonagung | 103,82 |
| Arjosari | 102,40 |
| Nawangan | 100,24 |
| Bandar | 100,95 |
| Tegalombo | 99,83 |
| Tulakan | 102,40 |
| Ngadirojo | 98,91 |
| Sudimoro | 100,82 |
| Kabupaten Pacitan | 100,41 |

Catatan/ Note: ¹ Hasil Sensus Penduduk (SP) 2020 (September)/ *The Result of 2020 Population Census (September)*

² Hasil Proyeksi Interim 2020-2023 (Pertengahan tahun/ Juni)/ *The result of Interim Population Projection 2020-2023 (mid year/ June)*

³ Laju Pertumbuhan penduduk dihitung berdasarkan penduduk tahun 2020 (September) dibandingkan dengan penduduk tahun 2021 (Juni)/ *The growth rate refers to the change of the population in 2020 (September) to the population in 2021 (June)*

Sumber/Source: BPS/ BPS-Statistics Indonesia

Tabel 3.1.2 **Jumlah Penduduk Menurut Kelompok Umur dan Jenis Kelamin di Kabupaten Pacitan, 2021**
Table 3.1.2 **Population by Age Groups and Sex in Pacitan Regency, 2021**

| Kelompok Umur Age Groups | Jenis Kelamin/Sex | | |
|-----------------------------|-------------------|---------------------|-----------------|
| | Laki-Laki Male | Perempuan Female | Jumlah Total |
| (1) | (2) | (3) | (4) |
| 0-4 | 17 754 | 17 077 | 34 831 |
| 5-9 | 17 485 | 16 808 | 34 293 |
| 10-14 | 18 709 | 17 671 | 36 380 |
| 15-19 | 19 466 | 18 324 | 37 790 |
| 20-24 | 21 158 | 19 952 | 41 110 |
| 25-29 | 21 830 | 20 530 | 42 360 |
| 30-34 | 21 855 | 20 820 | 42 675 |
| 35-39 | 20 756 | 19 479 | 40 235 |
| 40-44 | 18 675 | 18 371 | 37 046 |
| 45-49 | 20 944 | 21 514 | 42 458 |
| 50-54 | 21 606 | 21 994 | 43 600 |
| 55-59 | 20 229 | 20 437 | 40 666 |
| 60-64 | 17 581 | 18 444 | 36 025 |
| 65-69 | 14 808 | 14 941 | 29 749 |
| 70-74 | 10 044 | 11 077 | 21 121 |
| 75+ | 12 263 | 16 506 | 28 769 |
| Kabupaten Pacitan | 295 163 | 293 945 | 589 108 |

Catatan/Note: Hasil Proyeksi Interim 2020-2023 (Pertengahan tahun/ Juni)/ The result of Interim Population Projection 2020-2023 (mid year/ June)

Sumber/Source: BPS/ BPS-Statistics Indonesia

3.2 KETENAGAKERJAAN EMPLOYMENT

Tabel 3.2.1 Jumlah Penduduk Berumur 15 Tahun Keatas Menurut Jenis Kegiatan Selama Seminggu yang Lalu dan Jenis Kelamin di Kabupaten Pacitan, 2021
Population Aged 15 Years and Over by Type of Activity During The Previous Week and Sex in Pacitan Regency, 2021

| Kegiatan Utama <i>Main Activity</i> | Jenis Kelamin/Sex | | |
|--|--------------------------|----------------------------|---|
| | Laki-Laki <i>Male</i> | Perempuan <i>Female</i> | Laki-Laki+ Perempuan <i>Male+Female</i> |
| (1) | (2) | (3) | (4) |
| I. Angkatan Kerja/<i>Economically Active</i> | 198 873 | 169 922 | 368 795 |
| 1. Bekerja/ <i>Working</i> | 194 508 | 166 760 | 361 268 |
| 2. Pengangguran Terbuka/ <i>Unemployment</i> | 4 365 | 3 162 | 7 527 |
| II. Bukan Angkatan Kerja/<i>Not Economically Active</i> | 22 227 | 66 703 | 88 930 |
| 1. Sekolah/ <i>Attending School</i> | 8 137 | 8 704 | 16 841 |
| 2. Mengurus Rumah Tangga/ <i>Housekeeping</i> | 3 297 | 51 472 | 54 769 |
| 3. Lainnya/ <i>Others</i> | 10 793 | 6 527 | 17 320 |
| Jumlah/<i>Total</i> | 221 100 | 236 625 | 457 725 |

Catatan/*Note*:

Sumber/*Source*: BPS, Survei Angkatan Kerja Nasional (Sakernas) Agustus/BPS-Statistics Indonesia, August National Labor Force Survey

Tabel
Table 3.2.2

Penduduk Berumur 15 Tahun ke Atas Menurut Pendidikan Tertinggi yang Ditamatkan dan Jenis Kegiatan Selama Seminggu yang Lalu di Kabupaten Pacitan, 2021
Population 15 Years of Age and Over by Educational Attainment and Type of Activity During the Previous Week in Pacitan Regency, 2021

| Pendidikan Tertinggi yang Ditamatkan ¹ Educational Attainment ¹ | Angkatan Kerja/Economically Active | | | Persentase Bekerja terhadap Angkatan Kerja Percentage of Working to Economically Active |
|--|------------------------------------|--|---|--|
| | Bekerja Working | Pengangguran ² Unemployment ² | Jumlah Angkatan Kerja Total of Economically Active | |
| (1) | (2) | (3) | (4) | (5) |
| 0 | 170 561 | 3 580 | 174 141 | 97,94 |
| 1 | 87 323 | 1 693 | 89 016 | 98,1 |
| 2 | 78 045 | 1 406 | 79 451 | 98,23 |
| 3 | 25 339 | 848 | 26 187 | 96,76 |
| Jumlah/Total | 361 268 | 7 527 | 368 795 | 97,96 |

Lanjutan Tabel/*Continued Table 3.2.2*

| Pendidikan Tertinggi yang Ditamatkan ¹ <i>Educational Attainment¹</i> | Bukan Angkatan Kerja <i>Not Economically Active</i> | Jumlah <i>Total</i> | Persentase Angkatan Kerja terhadap Penduduk Usia Kerja <i>Percentage of Economically Active to Working Age Population</i> |
|--|--|------------------------|--|
| (1) | (6) | (7) | (8) |
| 0 | 42 607 | 216 748 | 80.34 |
| 1 | 25 544 | 114 560 | 77.70 |
| 2 | 18 160 | 97 611 | 81.40 |
| 3 | 2 619 | 28 806 | 90.91 |
| Jumlah/Total | 88 930 | 457 725 | 80.57 |

Catatan/Note: ¹ 0. ≤ Sekolah Dasar (SD)/≤ *Primary School*
 1. Sekolah Menengah Pertama/*Junior High School*
 2. Sekolah Menengah Atas/*Senior High School*
 3. Perguruan Tinggi/*Collage*
² 1. Mencari pekerjaan/*Looking for work*
 2. Mempersiapkan usaha/*Establishing a new business/firm*
 3. Merasa tidak mungkin mendapat pekerjaan/*Feeling hopeless in looking for work (discouraged job seekers)*
 4. Sudah punya pekerjaan tetapi belum mulai bekerja/*Having job already but not starting to work yet*
 Sumber/Source: BPS, Survei Angkatan Kerja Nasional (Sakernas) Agustus/BPS-Statistics Indonesia, August National Labor Force Survey

Tabel 3.2.3
Table

Penduduk Berumur 15 Tahun Ke Atas yang Bekerja Selama Seminggu yang Lalu Menurut Status Pekerjaan Utama dan Jenis Kelamin di Kabupaten Pacitan, 2021
Population 15 Years of Age and Over who Worked During The Previous Week by Main Employment Status and Sex in Pacitan Regency, 2021

| Status Pekerjaan Utama Main Employment Status | Laki-Laki Male | Perempuan Female | Jumlah Total |
|--|---------------------------------|-----------------------------------|-------------------------------|
| (1) | (2) | (3) | (4) |
| Berusaha sendiri <i>Own account worker</i> | 25 823 | 26 930 | 52 753 |
| Berusaha dibantu buruh tidak tetap/buruh tidak dibayar <i>Employer assisted by temporary worker/unpaid worker</i> | 66 584 | 35 361 | 101 945 |
| Berusaha dibantu buruh tetap/buruh dibayar <i>Employer assisted by permanent worker/paid worker</i> | 3 346 | 1 502 | 4 848 |
| Buruh/Karyawan/Pegawai/ <i>Employee</i> | 38 510 | 22 450 | 60 960 |
| Pekerja bebas <i>Casual worker</i> | 23 260 | 1 447 | 24 707 |
| Pekerja keluarga/tak dibayar <i>Family worker/unpaid worker</i> | 36 985 | 79 070 | 116 055 |
| Jumlah/Total | 194 508 | 166 760 | 361 268 |

Catatan/Note: ...

Sumber/Source: BPS, Survei Angkatan Kerja Nasional (Sakernas) Agustus/BPS-Statistics Indonesia, August National Labor Force Survey

Jumlah Fasilitas Ibadah Kabupaten Pacitan, 2020

*Number of Worship Facilities
of Pacitan Regency, 2020*



Pura
Temple

0



Wihara
Vihara

0



Gereja Katolik
Catholic Church

4



Gereja Protestan
Christian Church

5



Masjid / Mushola
Mosque / Mushola

3.680

Jumlah Tenaga Kesehatan di Kabupaten Pacitan Tahun 2021

Number of Health Workers in Pacitan Regency in 2021



Dokter
Doctor 84



Perawat
Nurse 593



Bidan
Midwife 361



Farmasi
Pharmacy staff 82

PENJELASAN TEKNIS

1. Tidak/belum pernah sekolah adalah mereka yang tidak pernah atau belum pernah terdaftar dan tidak pernah atau belum pernah aktif mengikuti pendidikan di suatu jenjang pendidikan formal. Termasuk juga yang tamat/belum tamat taman kanak-kanak tetapi tidak melanjutkan ke sekolah dasar.
2. Masih bersekolah adalah mereka yang terdaftar dan aktif mengikuti pendidikan formal dan nonformal (Paket A, B, atau C), baik pendidikan dasar, menengah maupun pendidikan tinggi. Bagi mahasiswa yang sedang cuti dianggap masih bersekolah.
3. Tidak bersekolah lagi adalah mereka yang pernah terdaftar dan aktif mengikuti pendidikan di suatu jenjang pendidikan formal dan nonformal (Paket A, B, atau C), tetapi pada saat pencacahan tidak lagi terdaftar dan tidak aktif mengikuti pendidikan.
4. Tamat sekolah adalah menyelesaikan pelajaran yang ditandai dengan lulus ujian akhir pada kelas atau tingkat terakhir suatu jenjang pendidikan di sekolah negeri maupun swasta dengan mendapatkan tanda tamat belajar/ijazah. Seseorang yang belum mengikuti pelajaran

TECHNICAL NOTES

1. *Not/never attending school is someone who has never attended or never been registered in a formal education, such as primary, secondary, and tertiary education. Those who just completed kindergarten are considered as never attended school.*
2. *Attending school is someone who is currently attending primary, secondary, or tertiary education, including package A, package B, or package C. College student who postpones his/her study is considered as attending school.*
3. *Not attending school anymore is someone who had enrolled and participated in formal and non-formal education in the past including package A, package B, or package C, but currently does not attend school.*
4. *Completed particular level of education is someone who has completed particular level of education in private or public school and accepting graduation certificate. Someone who has never attended the highest grade but passed the final exam is considered as completed particular level of*

pada kelas tertinggi tetapi telah mengikuti ujian akhir dan lulus dianggap tamat sekolah.

5. Dapat membaca dan menulis artinya dapat membaca dan menulis kata-kata/kalimat sederhana dengan suatu aksara tertentu.
6. Jalur Pendidikan di Indonesia terdiri atas 1) pendidikan formal, 2) pendidikan nonformal, dan 3) pendidikan informal yang ketiganya dapat saling melengkapi dan memperkaya (Undang-Undang No. 20 Tahun 2013 tentang Sistem Pendidikan Nasional).
7. Jenjang Pendidikan Formal terdiri atas pendidikan dasar, pendidikan menengah, dan pendidikan tinggi. Jenis pendidikan yang diajarkan mencakup pendidikan umum, kejuruan, akademik, profesi, vokasi, keagamaan, dan khusus.
 - a. Pendidikan Dasar berbentuk Sekolah Dasar (SD) dan Madrasah Ibtidaiyah (MI) atau bentuk lain yang sederajat serta Sekolah Menengah Pertama (SMP) dan Madrasah Tsanawiyah (MTs), atau bentuk lain yang sederajat.
 - b. Pendidikan Menengah berbentuk Sekolah Menengah Atas (SMA), Madrasah Aliyah (MA), Sekolah Menengah Kejuruan (SMK), dan Madrasah Aliyah

education.

5. *Able to read and write is the ability to read and write at least a simple sentence in any letter of alphabets.*
6. *The Education System in Indonesia consists of 1) a formal education, 2) non-formal education, and 3) informal education that all three can be complementary and enriching (Law No. 20 Year 2013 about The National Education System).*
7. *The Formal Education Level consists of primary education, secondary education, and high education. The kind of education that taught consists of general education, vocational, academic, professional, religious, and specific education.*
 - a. *The Primary Education consists of Elementary School and Islamic Elementary School or other equivalent forms and Junior High School and MTs, or other equivalent forms.*
 - b. *The Secondary Education consists of the senior high school, MA, Vocational School, and Vocational Madrasah Aliyah, or other equivalent forms.*

Kejuruan (MAK), atau bentuk lain yang sederajat.

c. Pendidikan Tinggi merupakan jenjang pendidikan setelah pendidikan menengah yang mencakup program pendidikan diploma, sarjana, magister, spesialis, dan doktor yang diselenggarakan oleh perguruan tinggi. Perguruan tinggi dapat berbentuk akademi, politeknik, sekolah tinggi, institut, atau universitas.

c. *The High Education consists of the education level after the secondary education that consists of diplomas, bachelor, master, specialist, and doctoral degrees that are held by the college. The colleges can be academy, polytechnic, high school, institute, or university.*

8. Rumah Sakit adalah tempat pemeriksaan dan perawatan kesehatan, biasanya berada di bawah pengawasan dokter/tenaga medis, yang melayani penderita yang sakit untuk berobat rawat jalan atau rawat inap.

8. *Hospital is a place for health check, usually controlled/supervised by doctors/medical personnel to serve the ill patients to get outpatient or inpatient treatment services.*

9. Rumah Sakit Bersalin adalah rumah sakit khusus untuk persalinan, dilengkapi pelayanan spesialis pemeriksaan kehamilan, persalinan, rawat inap dan rawat jalan ibu dan anak yang berada di bawah pengawasan dokter spesialis kandungan.

9. *Maternity Hospital is a specialized hospital for childbirth, has specialist inspection service to pregnancy, childbirth, hospitalization and outpatient for mothers and children that is under the supervision of an obstetrician.*

10. Rumah Bersalin adalah sarana pelayanan kesehatan dengan izin sebagai rumah bersalin, dilengkapi pelayanan pemeriksaan kehamilan, persalinan serta pemeriksaan ibu dan anak yang berada di bawah pengawasan bidan senior.

10. *Maternity House is health care facility with a license as a maternity house, equipped with prenatal care, childbirth and examination of mothers and children which is under the supervision of a senior midwife.*

11. Poliklinik adalah sarana kesehatan yang dipakai untuk pelayanan berobat jalan, biasanya berada di bawah pengawasan dokter/tenaga medis.
12. Puskesmas (Pusat Kesehatan Masyarakat) adalah unit pelaksana teknis dinas kesehatan kabupaten/ kota yang mempunyai fungsi utama sebagai penyelenggara pelayanan kesehatan tingkat pertama. Wilayah kerja puskesmas maksimal adalah satu kecamatan dan untuk dapat menjangkau wilayah kerjanya, puskesmas mempunyai jaringan pelayanan yang meliputi unit Puskesmas Pembantu (Pustu), unit Puskesmas Keliling (Puskel), dan unit bidan desa/komunitas (Peraturan Menteri Kesehatan RI No. 75 Tahun 2014 Tentang Pusat Kesehatan Masyarakat).
13. Apotek adalah suatu tempat tertentu yang digunakan untuk melakukan pekerjaan kefarmasian, dan penyaluran/ penjualan obat atau bahan farmasi dan perbekalan kesehatan lainnya kepada masyarakat yang dikelola oleh tenaga apoteker (Peraturan Menteri Kesehatan RI No. 1332 Tahun 2002 Tentang Perubahan Atas Peraturan Menteri Kesehatan RI No. 922/MENKES/PER/X/1993 Tentang Ketentuan dan Tata Cara Pemberian Izin Apotek).
11. *Polyclinic is a health facility in which to get outpatient services, usually under the control of doctor/ medical personnel.*
12. *Public Health Center is technical implementation unit of regency health department that have the primary function as a first-level health care providers. The working area standard of public health center is one district and to reach their working areas, public health centers have a service network covering subsidiary of public health center, mobile public health center units, and midwife units (Regulation of the Minister of Health of Indonesia Number 75 Year 2014 about Public Health Center).*
13. *Pharmacy is a specific place that is used for pharmaceutical jobs, and distribution/sale of drugs/ pharmaceuticals and other medical supplies to people that are administered by trained pharmacist (Regulation of the Minister of Health of Indonesia Number 1332 Year 2002 about the Changes of Regulation of the Minister of Health of Indonesia Number 922/MENKES/PER/X/ 1993 about Pro-vision and Procedures for Administration of Licensed Pharmacies).*

14. Imunisasi adalah memasukkan kuman atau racun penyakit tertentu yang sudah dilemahkan (vaksin) ke dalam tubuh dengan cara disuntik atau diminum (diteteskan dalam mulut) dengan maksud agar terjadi kekebalan tubuh terhadap penyakit tersebut.
 15. Keluhan kesehatan adalah keadaan seseorang yang mengalami gangguan kesehatan atau kejiwaan, baik karena penyakit akut, penyakit kronis, kecelakaan, kriminal, atau hal lain.
 16. Mengobati sendiri adalah upaya oleh anggota rumah tangga/keluarga dengan melakukan pengobatan sendiri tanpa datang ke tempat fasilitas kesehatan atau memanggil dokter/petugas kesehatan ke rumahnya (misal minum obat modern, jamu, kerokan, kompres, kop, pijat) agar sembuh atau menjadi lebih ringan keluhan kesehatannya.
 17. Angka penemuan kasus tuberkulosis adalah jumlah kasus baru tuberkulosis (TB) dan kasus TB yang didiagnosis kambuh yang diobati dalam program penanggulangan TB nasional dan dilaporkan kepada WHO, dibagi dengan perkiraan WHO terhadap jumlah kasus insiden tuberkulosis pada tahun yang sama, dinyatakan sebagai persentase.
14. *Immunization is putting enervated microbe of a certain disease into human body by injection or drinking (dropping into mouth) to make the body immune to that disease.*
 15. *Health complaint is a condition where a person has health or mental problems because of acute illness, chronically illness, accident, crimes, or others.*
 16. *Self treatment is an effort of household members/family to have a health treatment by themselves without visiting health facilities or a doctor/health personnel (for instance, by taking modern medicine, herb medicine, chief with a coin, compress, cupping suction, massage) in order to recover from illness or reduce the health complaint.*
 17. *The case detection rate for all forms of tuberculosis is the number of new and replase tuberculosis cases diagnosed and treated in national tuberculosis control programmes and notified to WHO, divided by WHO's estimate of the number of incident tuberculosis cases for the same year, expressed as a percentage.*

18. Angka keberhasilan pengobatan tuberkulosis smear positive/Basil Tahan Asam (BTA) positif adalah proporsi (dinyatakan sebagai persentase) kasus TB BTA positif yang terdaftar di bawah program pengendalian TB nasional pada tahun tertentu yang dinyatakan berhasil menyelesaikan pengobatan. Dengan atau tanpa bukti bakteriologi keberhasilan ("sembuh" dan "menyelesaikan pengobatan" masing-masing).
18. *The treatment success rate for new pulmonary smear-positive tuberculosis cases is the proportion (expressed as a percentage) of new smear-positive tuberculosis cases registered under a national tuberculosis control programme in a given year that successfully completed treatment. With or without bacteriological evidence of success ("cured" and "treatment completed" respectively).*
19. Kasus kumulatif AIDS adalah kumulatif kasus AIDS sampai dengan referensi waktu tertentu.
19. *Cummulative AIDS case is cummulative AIDS cases with reference to a particular time.*
20. BCG (Bacillus Calmette Guerin) merupakan vaksinasi untuk mencegah penyakit TBC, diberikan pada bayi baru lahir atau anak, dengan suntikan pada kulit pangkal lengan atas. Bekas suntikan kemudian akan membentuk tonjolan kecil jaringan parut pada kulit lengan atas. Suntikan BCG diberikan kepada anak sebanyak 1 kali.
20. *BCG (Bacillus Calmette Guerin) is a vaccine to prevent TBC disease, given to newborns or children, by injection at the base of the skin of the upper arm. Injection site will form little bumps of scar tissue in the skin of the upper arm. BCG injections given to children 1 times.*
21. 21. DPT (Difteri, Pertusis, Tetanus) merupakan vaksin untuk mencegah penyakit Difteri, Pertusis, dan Tetanus yang diberikan pada bayi berumur 3 bulan ke atas, dengan suntikan pada paha, diulang 1 bulan dan 2 bulan kemudian, sehingga suntikan imunisasi DPT lengkap pada balita berjumlah 3 kali
21. *DPT (Diphtheria, Pertussis, Tetanus) is a vaccine to prevent the diphtheria, pertussis, and tetanus disease, given to infants aged 3 months and above, with a shot in the thigh, repeated one month and two months later, so that the complete DPT immunization shots at toddler totaling 3 times (sometimes the time interval*

(kadang-kadang selang waktu antar suntikan bisa lebih dari 1 bulan).

between injections can be more than 1 month).

22. Luas lantai adalah luas lantai yang ditempati dan digunakan untuk keperluan sehari-hari (sebatas atap).

22. *Floor area is the total area which is occupied and utilized daily.*

23. Air leding adalah sumber air yang berasal dari air yang telah melalui proses penjernihan dan penyehatan sebelum dialirkan kepada konsumen melalui instalasi berupa saluran air. Sumber air ini biasanya diusahakan oleh PAM/PDAM/BPAM. Termasuk dalam hal ini air leding yang didapat secara eceran.

23. *Pipe water is a water source that comes from water that has been through a process of purification and sanitation before distribute to consumers through an instalation of water lines. This water source is usually distributed by PAM/PDAM/BPAM. This include a pipe water that sold at retail.*

24. Sumur terlindung adalah air yang berasal dari dalam tanah yang digali dan lingkaran sumur tersebut dilindungi oleh tembok paling sedikit 0,8 meter di atas tanah dan 3 meter ke bawah tanah, serta ada lantai semen sejauh 1 meter dari lingkaran sumur.

24. *rotected wells is water that comes from the soil were excavated and the circumference of the well was protected by walls at least 0.8 meters above ground and 3 meters underground, and cement floor as far as 1 meter from the well circumference.*

25. Status penguasaan bangunan tempat tinggal milik sendiri adalah jika tempat tinggal tersebut pada waktu pencacahan betul-betul sudah milik kepala rumah tangga atau salah seorang anggota rumah tangga. Rumah yang dibeli secara angsuran melalui kredit bank atau rumah dengan status sewa beli dianggap

25. *Own ownership property status is a status of dwelling occupied belongs to the head of household or one of the household member. Houses bought through bank credit or houses with leasing status were also categorized as an own property.*

rumah milik sendiri.

- | | |
|---|---|
| <p>26. Peristiwa tindak pidana yang dilaporkan ialah setiap peristiwa yang diterima kepolisian dari laporan masyarakat, atau peristiwa dimana pelakunya tertangkap tangan oleh kepolisian.</p> | <p>26. <i>Reported crime incidence includes all criminal cases reported and received by police office, and all crimes caught by police.</i></p> |
| <p>27. Jumlah tindak pidana menggambarkan jumlah kasus tindak pidana yang terjadi pada kurun waktu tertentu.</p> | <p>27. <i>Crime total refers to the number of criminal cases occurring during a given period.</i></p> |
| <p>28. Persentase penyelesaian peristiwa tindak pidana menyatakan persentase penyelesaian tindak pidana oleh polisi. Suatu tindak pidana dinyatakan sebagai kasus yang selesai di tingkat kepolisian, apabila:</p> <ol style="list-style-type: none"> 1. berkas perkaranya sudah siap untuk diserahkan atau telah diserahkan kepada kejaksaan; 2. dalam hal delik aduan, pengaduannya dicabut dalam tenggang waktu yang telah ditentukan menurut undang-undang; 3. telah diselesaikan oleh kepolisian berdasarkan azas plichmatigheid (kewajiban berdasarkan kewenangan hukum); 4. kasus yang dimaksud tidak termasuk kompetensi kepolisian 5. tersangka meninggal dunia; 6. kasus kadaluwarsa. | <p>28. <i>Crime clearance rate is Crime clearence rate refers to percentage of crime clearance by police. A criminal case is categorized as a cleared case by police, if:</i></p> <ol style="list-style-type: none"> 1. <i>All documents are ready to submit or already submitted to justice court;</i> 2. <i>In the case of attense that warrants complaint, the complaint was withdraw within a given period state in the law;</i> 3. <i>The case was cleared by police based on the principle of plichmatigheid (obligation on the basis of law uthority);</i> 4. <i>The case was not the responsibility of police office;</i> 5. <i>The suspect died;</i> 6. <i>The case was out of date.</i> |

29. Bencana Alam adalah peristiwa atau serangkaian peristiwa yang mengancam dan mengganggu kehidupan masyarakat yang disebabkan oleh faktor alam antara lain berupa gempa bumi, tsunami, gunung meletus, banjir, kekeringan, angin topan, dan tanah longsor sehingga mengakibatkan kerugian materi maupun non-materi.
30. Korban meninggal adalah orang yang dilaporkan tewas atau meninggal dunia akibat bencana.
31. Korban hilang adalah orang yang dilaporkan hilang atau tidak ditemukan atau tidak diketahui keberadaannya setelah terjadi bencana.
32. Korban luka/sakit adalah orang yang mengalami luka-luka atau sakit, dalam keadaan luka ringan, luka sedang maupun luka parah/berat, baik yang berobat jalan maupun rawat inap.
33. Rusak Berat adalah kriteria kerusakan yang mengakibatkan bangunan roboh atau sebagian besar komponen struktur rusak.
34. Rusak sedang adalah kriteria kerusakan yang mengakibatkan sebagian kecil komponen struktur rusak, dan komponen penunjang rusak namun bangunan masih tetap berdiri.
29. *Natural Disaster is an event or series of events that threaten and disrupt the lives and livelihoods caused by natural factors such as: earthquake, tsunami, volcanic eruption, flood, flash flood, drought, typhoon/ cyclone, and landslide so it can lead to result in loss of material and non-material.*
30. *Fatality is a person reported killed or death in the wake of a disaster.*
31. *Missing person is a person reported missing or who cannot be located or who cannot be accounted for in the wake of a disaster.*
32. *Casualty is a person suffering injury or illness, in a state of light injury, moderate injury, or heavy injury, which in undergoing treatment as either an outpatient or inpatient.*
33. *Severely damaged is the criteria of damage that resulted most buildings collapsed or damaged its structural components.*
34. *Damaged is the criteria of damage that resulted defective fraction of structural components and supporting components damaged, but the building still stands.*

35. Rusak ringan adalah kriteria kerusakan yang mengakibatkan sebagian komponen struktur retak (struktur masih bisa digunakan) dan bangunan masih tetap berdiri.

35. *Lightly damaged is the criteria of damage that resulted partially cracked structural components, but the structure still can be used and the building still stands.*

Untuk mengukur kemiskinan, BPS menggunakan konsep kemampuan memenuhi kebutuhan dasar (basic needs approach). Dengan pendekatan ini, kemiskinan dipandang sebagai ketidakmampuan dari sisi ekonomi untuk memenuhi kebutuhan dasar makanan dan bukan makanan yang diukur dari sisi pengeluaran. Metode yang digunakan adalah menghitung Garis Kemiskinan (GK), yang terdiri dari dua komponen yaitu Garis Kemiskinan Makanan (GKM) dan Garis Kemiskinan Non-Makanan (GKNM). Penghitungan Garis Kemiskinan dilakukan secara terpisah untuk daerah perkotaan dan perdesaan.

To measure poverty, BPS-Statistics Indonesia has used the concept of basic needs approach. Therefore, poverty is viewed as economic inability to fulfill food and non-food basic needs which are measured by consumption/expenditure. The method used is calculating poverty line, which consists of two components that are Food Poverty Line (FPL) and Non-Food Poverty Line (NFPL). The poverty line was calculated separately for urban and rural areas.

36. Penduduk miskin adalah penduduk yang memiliki rata-rata pengeluaran per kapita per bulan di bawah Garis Kemiskinan.

36. *A person whose expenditure per capita per month is below the poverty line is considered to be poor.*

37. Garis Kemiskinan Makanan (GKM) merupakan nilai pengeluaran kebutuhan minimum makanan yang disetarakan dengan 2.100 kkalori per kapita per hari. Garis Kemiskinan Non-Makanan (GKNM) adalah kebutuhan

37. *The Food Poverty Line refers to the daily minimum requirement of 2,100 kcal per capita per day. The Non-Food Poverty Line refers to the minimum requirement for household necessities for clothing, education, health, and other basic*

minimum untuk perumahan, sandang, pendidikan, kesehatan, dan kebutuhan dasar lainnya.

38. Ukuran Kemiskinan

a. Head Count Index (HCI-P0) adalah persentase penduduk miskin yang berada di bawah Garis Kemiskinan (GK).

b. Indeks Kedalaman Kemiskinan (PovertyGapIndex-P1) merupakan ukuran rata-rata kesenjangan pengeluaran masing-masing penduduk miskin terhadap garis kemiskinan. Semakin tinggi nilai indeks, semakin jauh rata-rata pengeluaran penduduk dari garis kemiskinan.

c. Indeks Keparahan Kemiskinan (Poverty Severity Index-P2) memberikan gambaran mengenai penyebaran pengeluaran di antara penduduk miskin. Semakin tinggi nilai indeks, semakin tinggi ketimpangan pengeluaran di antara penduduk miskin.

Foster-Greer-Thorbecke (1984) merumuskan suatu ukuran yang digunakan untuk mengukur tingkat kemiskinan sebagai berikut:

$$P_a = \frac{1}{n} \sum_{i=1}^q \left[\frac{z - y_i}{z} \right]^a$$

dimana:

a=0, 1, 2

z=Garis kemiskinan

individual needs.

38. Poverty Measures

a. *Head Count Index (HCI-P0) simply measures the percentage of the population that is counted as poor, often denoted by P0.*

b. *Poverty Gap Index-P1 measures the extent to which individuals fall below the poverty line (the poverty gaps) as a proportion of the poverty line. Higher value of the index shows that the gap between average expenditure of the poor and the poverty line is wider.*

c. *Poverty Severity Index-P2 describes inequality among the poor. The measure implicitly puts more weight on observations that fall well below the poverty line. Higher value of the index shows that inequality among the poor is higher.*

Foster-Greer-Thorbecke (1984) developed poverty measures that may be written as:

$$P_a = \frac{1}{n} \sum_{i=1}^q \left[\frac{z - y_i}{z} \right]^a$$

where:

a=0, 1, 2

z=the poverty line

y_i =Rata-rata pengeluaran perkapita sebulan penduduk yang berada di bawah garis kemiskinan ($i=1,2,\dots,q$),

$y_i < z$

q =Banyaknya penduduk yang berada di bawah garis kemiskinan

n =Jumlah penduduk

Jika $a=0$, diperoleh Head Count Index (P0), jika $a=1$ diperoleh indeks kedalaman kemiskinan (Poverty Gap Index-P1) dan jika $a=2$ disebut indeks keparahan kemiskinan (Poverty Severity Index-P2).

y_i =Average expenditure per capita per month of the poor ($i=1,2,\dots,q$),

$y_i < z$

q =the number of poor

n =the total population

if $a=0$ is obtained Head Count Index (P0), if $a=1$ is obtained Poverty Gap Index-P1, and if $a=2$ is obtained Poverty Severity Index-P2.

39. Indeks Pembangunan Manusia (IPM) menjelaskan bagaimana penduduk dapat mengakses hasil pembangunan dalam memperoleh pendapatan, kesehatan, pendidikan dan sebagainya. IPM diperkenalkan oleh UNDP pada tahun 1990 dan dipublikasikan secara berkala dalam laporan tahunan Human Development Report (HDR). IPM dibentuk oleh 3 (tiga) dimensi dasar: Umur panjang dan hidup sehat; pengetahuan; dan standar hidup layak.

39. *The Human Development Index (HDI) explains how people can access development results in obtaining income, health, education and so forth. HDI was introduced by United Nations Development Programme (UNDP) in 1990 and published periodically in the annual report of the Human Development Report. HDI was formed by three basic dimensions: a long and healthy life; knowledge; and a decent standard of living.*

ULASAN

Secara umum jumlah sekolah di Kabupaten Pacitan bertambah. Jumlah sekolah SD dan sederajat masih tetap, yakni 528 sekolah, SMP sederajat bertambah 1 sekolah menjadi 126 sekolah, dan SMA sederajat tetap jika dibandingkan dengan data tahun 2020 yaitu sebanyak 67 sekolah.

Untuk jumlah guru umumnya mengalami kenaikan, kenaikan jumlah guru terjadi pada jenjang SD sederajat dan SMP sederajat sebesar 117 guru. Untuk jenjang SMA sederajat juga mengalami kenaikan sebanyak 24 guru.

Untuk jumlah murid pada umumnya mengalami penurunan. Jumlah murid Sekolah Dasar sederajat di Kabupaten Pacitan pada tahun 2021 menurun dari 45.108 siswa di tahun 2020 menjadi 43.581 siswa di tahun 2021, SMP sederajat bertambah dari 21.994 di tahun 2020 menjadi 22.270 di tahun 2021. Untuk jenjang SMA Sederajat menurun dari 17.659 di tahun 2020 menjadi 16.794 siswa di tahun 2021.

Ketersediaan fasilitas kesehatan di setiap kecamatan tentunya memberikan kemudahan kepada masyarakat untuk mendapatkan akses pelayanan kesehatan yang lebih baik, jika dilihat penyebarannya per kecamatan telah tersedia puskesmas, rata-rata sebanyak 2 buah.

DESCRIPTION

In general, the number of schools in Pacitan Regency has increased. The number of elementary and equivalent schools is still the same, namely 528 schools, junior high school or equivalent has increased by 1 school to 126 schools, and high school equivalents remain the same when compared to the 2020 data, which is 67 schools.

In general, the number of teachers has increased, the increase in the number of teachers has occurred at the elementary and junior high levels by 117 teachers. For the senior high school level, there has also been an increase of 24 teachers.

In general, the number of students has decreased. The number of equal elementary school students in Pacitan Regency in 2021 decreased from 45,108 students in 2020 to 43,581 students in 2021, junior high school equivalent increased from 21,994 in 2020 to 22,270 in 2021. For the equivalent high school level it decreased from 17,659 in 2020 to 16,794 students in 2021.

The availability of health facilities in each sub-district certainly makes it easier for the community to get access to better health services, if you look at the distribution per sub-district, there are 2 health centers available, on average.

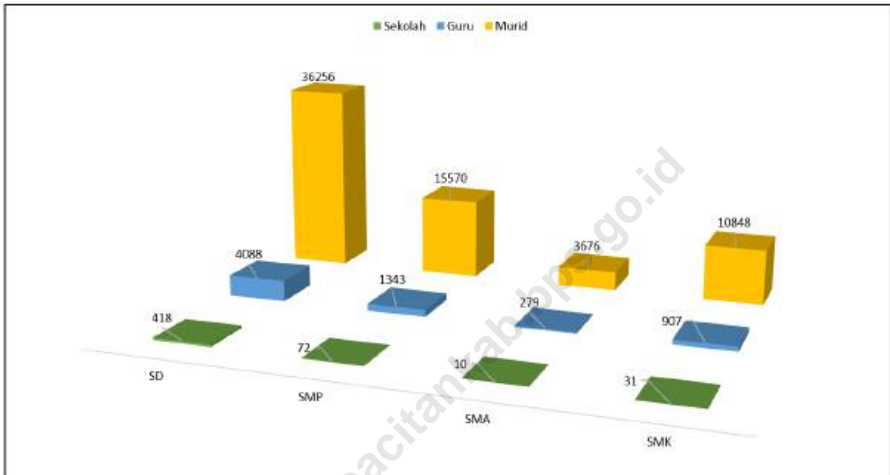
Mayoritas penduduk Kabupaten Pacitan merupakan pemeluk agama Islam yaitu sebesar 99,86 persen diikuti dengan Kristen dan Katholik masing- masing sebesar 0,09 persen dan 0,05 persen sedang sisanya yang hanya 0,001 persen beragama Hindu dan Budha. Hal ini sebanding dengan jumlah tempat peribadatan yang ada dimana jumlah masjid, langgar dan musholla mencapai 99,74 persen dan sisanya 0,26 persen adalah gereja. Sampai saat ini tidak ada pura dan wihara di Kabupaten Pacitan.

Selama tahun 2021 tercatat sebanyak 39 perkara pidana biasa, 11 pidana cepat. Sedangkan untuk perkara perdata di tahun 2021 ada sebanyak 10 gugatan, 28 gugatan sederhana, dan 22 permohonan.

The majority of the population of Pacitan Regency are followers of Islam, which is 99.86 percent, followed by Christians and Catholics at 0.09 percent and 0.05 percent respectively, while the remaining 0.001 percent are Hindus and Buddhists. This is comparable to the number of existing places of worship where the number of mosques, langgar and musholla reaches 99.74 percent and the remaining 0.26 percent are churches. Until now there are no temples and temples in Pacitan Regency.

During 2021 there were 39 ordinary criminal cases, 11 fast crimes. As for civil cases in 2021, there will be 10 lawsuits, 28 simple lawsuits, and 22 requests.

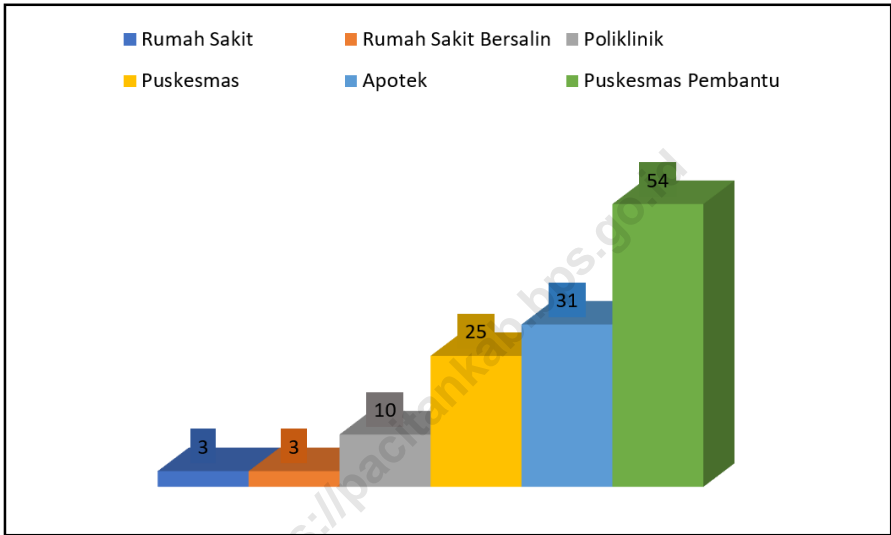
Gambar 4.1 Jumlah Sekolah, Guru dan Murid Menurut Jenjang Pendidikan di Kabupaten Pacitan, 2021/2022
Number of Schools, Teachers and Students by Level of Education in Pacitan Regency, 2021/2022



Sumber/Source: Dinas Pendidikan Kabupaten Pacitan, Data Semester Ganji/*Educations Department of Pacitan Regency, Odd semester report data*

Gambar 4.2
Figures

Jumlah Desa¹/Kelurahan Yang Memiliki Sarana Kesehatan di Kabupaten Pacitan, 2019–2021
Number of Villages¹/Kelurahan Having Health Facilities in Pacitan Regency, 2019–2021



Sumber/Source: Dinas Kesehatan Kabupaten Pacitan/Pacitan Regency Health Services

4.1 PENDIDIKAN EDUCATION

Tabel 4.1.1 Jumlah Sekolah, Guru, dan Murid Taman Kanak-Kanak (TK) di Bawah Kementerian Pendidikan dan Kebudayaan Menurut Kecamatan di Kabupaten Pacitan, 2020/2021 dan 2021/2022
Number of Schools, Teachers, and Pupils in Kindergarten Under The Ministry of Education and Culture by Subdistrict in Pacitan Regency, 2020/2021 and 2021/2022

| Kecamatan Subdistrict | Sekolah/Schools | | | | | |
|--------------------------|-----------------|-----------|----------------|------------|--------------|------------|
| | Negeri/Public | | Swasta/Private | | Jumlah/Total | |
| | 2020/2021 | 2021/2022 | 2020/2021 | 2021/2022 | 2020/2021 | 2021/2022 |
| (1) | (2) | (3) | (4) | (5) | (6) | (7) |
| Donorojo | - | - | 20 | 20 | 20 | 20 |
| Punung | - | - | 29 | 29 | 29 | 29 |
| Pringkuku | 1 | 1 | 20 | 19 | 21 | 20 |
| Pacitan | 1 | 1 | 33 | 33 | 34 | 34 |
| Kebonagung | - | - | 33 | 33 | 33 | 33 |
| Arjosari | - | - | 19 | 19 | 19 | 19 |
| Nawangan | - | - | 18 | 18 | 18 | 18 |
| Bandar | - | - | 22 | 22 | 22 | 22 |
| Tegalombo | - | - | 19 | 19 | 19 | 19 |
| Tulakan | 1 | 1 | 46 | 46 | 47 | 47 |
| Ngadirojo | 1 | 1 | 34 | 34 | 35 | 35 |
| Sudimoro | - | - | 16 | 16 | 16 | 16 |
| Kabupaten Pacitan | 4 | 4 | 309 | 308 | 313 | 312 |

Lanjutan Tabel/*Continued Table 4.1.1*

| Kecamatan Subdistrict | Guru ¹ /Teachers ¹ | | | | | |
|--------------------------|--|-----------|----------------|------------|--------------|--------------|
| | Negeri/Public | | Swasta/Private | | Jumlah/Total | |
| | 2020/2021 | 2021/2022 | 2020/2021 | 2021/2022 | 2020/2021 | 2021/2022 |
| (1) | (8) | (9) | (10) | (11) | (12) | (13) |
| Donorojo | - | | 27 | 31 | 58 | 89 |
| Punung | - | | 39 | 47 | 86 | 133 |
| Pringkuku | 8 | 8 | 24 | 34 | 58 | 92 |
| Pacitan | 11 | 12 | 124 | 90 | 214 | 304 |
| Kebonagung | - | | 39 | 59 | 98 | 157 |
| Arjosari | - | | 47 | 44 | 91 | 135 |
| Nawangan | - | | 19 | 24 | 43 | 67 |
| Bandar | - | | 37 | 45 | 82 | 127 |
| Tegalombo | - | | 27 | 22 | 49 | 71 |
| Tulakan | 2 | 2 | 64 | 72 | 136 | 208 |
| Ngadirojo | 2 | 2 | 62 | 82 | 144 | 226 |
| Sudimoro | - | | 23 | 20 | 43 | 63 |
| Kabupaten Pacitan | 23 | 24 | 532 | 570 | 1 102 | 1 672 |

Lanjutan Tabel/*Continued Table 4.1.1*

| Kecamatan Subdistrict | Murid/Pupils | | | | | |
|--------------------------|---------------|------------|----------------|--------------|---------------|---------------|
| | Negeri/Public | | Swasta/Private | | Jumlah/Total | |
| | 2020/2021 | 2021/2022 | 2020/2021 | 2021/2022 | 2020/2021 | 2021/2022 |
| (1) | (14) | (15) | (16) | (17) | (18) | (19) |
| Donorojo | - | | 326 | 339 | 665 | 1 004 |
| Punung | - | | 468 | 467 | 935 | 1 402 |
| Pringkuku | 44 | 49 | 243 | 254 | 497 | 751 |
| Pacitan | 100 | 85 | 1 540 | 1 383 | 2 923 | 4 306 |
| Kebonagung | - | | 591 | 563 | 1 154 | 1 717 |
| Arjosari | - | | 602 | 564 | 1 166 | 1 730 |
| Nawangan | - | | 375 | 368 | 743 | 1 111 |
| Bandar | - | | 562 | 515 | 1 077 | 1 592 |
| Tegalombo | - | | 451 | 427 | 878 | 1 305 |
| Tulakan | 34 | 20 | 943 | 960 | 1 903 | 2 863 |
| Ngadirojo | 28 | 19 | 857 | 787 | 1 644 | 2 431 |
| Sudimoro | - | | 358 | 399 | 757 | 1 156 |
| Kabupaten Pacitan | 206 | 173 | 7 316 | 7 026 | 14 342 | 21 368 |

Catatan/Note: ¹ Jumlah guru termasuk kepala sekolah dan guru/*The total of teachers including headmaster and teacher*

Sumber/Source: Dinas Pendidikan Kabupaten Pacitan, Data Semester Ganjil/*Educations Department of Pacitan Regency, Odd semester report data*

Tabel
Table 4.1.2

**Jumlah Sekolah, Guru, dan Murid Raudatul Athfal (RA)
di Bawah Kementerian Agama Menurut Kecamatan di
Kabupaten Pacitan, 2019/2020 dan 2020/2021**
*Number of Schools, Teachers, and Pupils in Raudatul Athfal
(RA) Under The Ministry of Religious Affairs by Subdistrict in
Pacitan Regency, 2019/2020 and 2020/2021*

| Kecamatan Subdistrict | Sekolah/Schools | | Guru/Teachers | | Murid/Pupils | |
|--------------------------|-----------------|-----------|---------------|------------|--------------|--------------|
| | 2019/2020 | 2020/2021 | 2019/2020 | 2020/2021 | 2019/2020 | 2020/2021 |
| (1) | (2) | (3) | (4) | (5) | (6) | (7) |
| Donorojo | 6 | 6 | 19 | 19 | 139 | 146 |
| Punung | 7 | 7 | 32 | 31 | 183 | 188 |
| Pringkuku | 3 | 3 | 7 | 7 | 53 | 66 |
| Pacitan | 10 | 10 | 48 | 54 | 472 | 438 |
| Kebonagung | 10 | 10 | 21 | 23 | 130 | 143 |
| Arjosari | 9 | 11 | 25 | 33 | 103 | 144 |
| Nawangan | 3 | 3 | 6 | 7 | 27 | 39 |
| Bandar | 4 | 3 | 9 | 9 | 32 | 44 |
| Tegalombo | 9 | 9 | 30 | 34 | 176 | 242 |
| Tulakan | 28 | 28 | 74 | 75 | 471 | 483 |
| Ngadirojo | 3 | 3 | 9 | 9 | 63 | 41 |
| Sudimoro | 5 | 5 | 17 | 19 | 136 | 120 |
| Kabupaten Pacitan | 97 | 99 | 297 | 320 | 1 985 | 2 094 |

Catatan/Note: Seluruh Raudatul Athfal (RA) berstatus swasta./All Raudatul Athfal (RA) are private
Sumber/Source: Departemen Agama Kabupaten Pacitan, Data Semester Ganjil./Religious Affairs Department of Pacitan Regency, Odd semester report data

Tabel
Table 4.1.3

**Jumlah Sekolah, Guru, dan Murid Sekolah Dasar (SD)
di Bawah Kementerian Pendidikan dan Kebudayaan
Menurut Kecamatan di Kabupaten Pacitan, 2020/2021
dan 2021/2022**

***Number of Schools, Teachers, and Pupils in Primary Schools
Under The Ministry of Education and Culture by Subdistrict
in Pacitan Regency, 2020/2021 and 2021/2022***

| Kecamatan Subdistrict | Sekolah/Schools | | | | | |
|--------------------------|-----------------|------------|----------------|-----------|--------------|------------|
| | Negeri/Public | | Swasta/Private | | Jumlah/Total | |
| | 2020/2021 | 2021/2022 | 2020/2021 | 2021/2022 | 2020/2021 | 2021/2022 |
| (1) | (2) | (3) | (4) | (5) | (6) | (7) |
| Donorojo | 32 | 32 | - | - | 32 | 32 |
| Punung | 31 | 31 | - | - | 31 | 31 |
| Pringkuku | 28 | 28 | - | - | 28 | 28 |
| Pacitan | 33 | 33 | 6 | 6 | 39 | 39 |
| Kebonagung | 34 | 34 | - | - | 34 | 34 |
| Arjosari | 34 | 34 | - | - | 34 | 34 |
| Nawangan | 32 | 32 | - | - | 32 | 32 |
| Bandar | 30 | 30 | 1 | 1 | 31 | 31 |
| Tegalombo | 40 | 40 | - | - | 40 | 40 |
| Tulakan | 48 | 48 | 1 | 1 | 49 | 49 |
| Ngadirojo | 43 | 43 | 2 | 2 | 45 | 45 |
| Sudimoro | 23 | 23 | - | - | 23 | 23 |
| Kabupaten Pacitan | 408 | 408 | 10 | 10 | 418 | 418 |

Lanjutan Tabel/Continued Table 4.1.3

| Kecamatan Subdistrict | Guru ¹ /Teachers ¹ | | | | | |
|--------------------------|--|--------------|----------------|------------|--------------|--------------|
| | Negeri/Public | | Swasta/Private | | Jumlah/Total | |
| | 2020/2021 | 2021/2022 | 2020/2021 | 2021/2022 | 2020/2021 | 2021/2022 |
| (1) | (8) | (9) | (10) | (11) | (12) | (13) |
| Donorojo | 282 | 287 | - | | 282 | 287 |
| Punung | 276 | 278 | - | | 276 | 278 |
| Pringkuku | 293 | 300 | - | | 293 | 300 |
| Pacitan | 428 | 394 | 96 | 113 | 524 | 507 |
| Kebonagung | 348 | 348 | - | | 348 | 348 |
| Arjosari | 287 | 290 | - | | 287 | 290 |
| Nawangan | 272 | 275 | - | | 272 | 275 |
| Bandar | 269 | 277 | 13 | 12 | 282 | 289 |
| Tegalombo | 324 | 336 | - | | 324 | 336 |
| Tulakan | 442 | 446 | 11 | 13 | 453 | 459 |
| Ngadirojo | 430 | 414 | 24 | 37 | 454 | 451 |
| Sudimoro | 216 | 224 | - | | 216 | 224 |
| Kabupaten Pacitan | 3 867 | 3 869 | 144 | 175 | 4 011 | 4 044 |

Lanjutan Tabel/Continued Table 4.1.3

| Kecamatan Subdistrict | Murid/Pupils | | | | | |
|--------------------------|---------------|---------------|----------------|--------------|---------------|---------------|
| | Negeri/Public | | Swasta/Private | | Jumlah/Total | |
| | 2020/2021 | 2021/2022 | 2020/2021 | 2021/2022 | 2020/2021 | 2021/2022 |
| (1) | (14) | (15) | (16) | (17) | (18) | (19) |
| Donorojo | 2 098 | 1 968 | - | - | 2 098 | 1 968 |
| Punung | 2 271 | 2 184 | - | - | 2 271 | 2 184 |
| Pringkuku | 1 870 | 1 771 | - | - | 1 870 | 1 771 |
| Pacitan | 4 379 | 4 133 | 1 669 | 1 712 | 6 048 | 5 845 |
| Kebonagung | 2 784 | 2 698 | - | - | 2 784 | 2 698 |
| Arjosari | 2 477 | 2 375 | - | - | 2 477 | 2 375 |
| Nawangan | 3 133 | 2 969 | - | - | 3 133 | 2 969 |
| Bandar | 2 863 | 2 747 | 269 | 272 | 3 132 | 3 019 |
| Tegalombo | 3 294 | 3 158 | - | - | 3 294 | 3 158 |
| Tulakan | 4 450 | 4 267 | 174 | 200 | 4 624 | 4 467 |
| Ngadirojo | 3 065 | 2 992 | 446 | 508 | 3 511 | 3 500 |
| Sudimoro | 2 377 | 2 302 | - | - | 2 377 | 2 302 |
| Kabupaten Pacitan | 35 061 | 33 564 | 2 558 | 2 692 | 37 619 | 36 256 |

Catatan/Note: ¹ Jumlah guru termasuk kepala sekolah dan guru/The total of teachers including headmaster and teacher
 Sumber/Source: Dinas Pendidikan Kabupaten Pacitan, Data Semester Ganjil/Educations Department of Pacitan Regency, Odd semester report data

Tabel
Table 4.1.4

Jumlah Sekolah, Guru, dan Murid Madrasah Ibtidaiyah (MI) di Bawah Kementerian Agama Menurut Kecamatan di Kabupaten Pacitan, 2019/2020 dan 2020/2021
Number of Schools, Teachers, and Pupils in Madrasah Ibtidaiyah (MI) Under The Ministry of Religious Affairs by Subdistrict in Pacitan Regency, 2019/2020 and 2020/2021

| Kecamatan Subdistrict | Sekolah/Schools | | | | | |
|--------------------------|-----------------|-----------|----------------|------------|--------------|------------|
| | Negeri/Public | | Swasta/Private | | Jumlah/Total | |
| | 2019/2020 | 2020/2021 | 2019/2020 | 2020/2021 | 2019/2020 | 2020/2021 |
| (1) | (2) | (3) | (4) | (5) | (6) | (7) |
| Donorojo | 1 | 1 | 5 | 5 | 6 | 6 |
| Punung | - | - | 6 | 6 | 6 | 6 |
| Pringkuku | - | - | 5 | 5 | 5 | 5 |
| Pacitan | 1 | 1 | 8 | 8 | 9 | 9 |
| Kebonagung | - | - | 13 | 13 | 13 | 13 |
| Arjosari | - | - | 12 | 12 | 12 | 12 |
| Nawangan | - | - | 6 | 6 | 6 | 6 |
| Bandar | - | - | 5 | 5 | 5 | 5 |
| Tegalombo | - | - | 13 | 12 | 13 | 12 |
| Tulakan | 2 | 2 | 24 | 24 | 26 | 26 |
| Ngadirojo | 1 | 1 | 3 | 3 | 4 | 4 |
| Sudimoro | - | - | 5 | 5 | 5 | 5 |
| Kabupaten Pacitan | 5 | 5 | 105 | 105 | 110 | 110 |

Lanjutan Tabel/*Continued Table 4.1.4*

| Kecamatan Subdistrict | Guru/Teachers | | | | | |
|--------------------------|---------------|------------|----------------|--------------|--------------|--------------|
| | Negeri/Public | | Swasta/Private | | Jumlah/Total | |
| | 2019/2020 | 2020/2021 | 2019/2020 | 2020/2021 | 2019/2020 | 2020/2021 |
| (1) | (8) | (9) | (10) | (11) | (12) | (13) |
| Donorojo | 10 | 12 | 55 | 54 | 65 | 66 |
| Punung | - | - | 66 | 67 | 66 | 67 |
| Pringkuku | - | - | 39 | 42 | 39 | 42 |
| Pacitan | 33 | 39 | 85 | 99 | 118 | 138 |
| Kebonagung | - | - | 107 | 116 | 107 | 116 |
| Arjosari | - | - | 121 | 124 | 121 | 124 |
| Nawangan | - | - | 56 | 71 | 56 | 71 |
| Bandar | - | - | 39 | 45 | 39 | 45 |
| Tegalombo | - | - | 100 | 106 | 100 | 106 |
| Tulakan | 37 | 44 | 238 | 235 | 275 | 279 |
| Ngadirojo | 10 | 12 | 34 | 36 | 44 | 48 |
| Sudimoro | - | - | 51 | 53 | 51 | 53 |
| Kabupaten Pacitan | 90 | 107 | 991 | 1 058 | 1 081 | 1 165 |

Lanjutan Tabel/*Continued Table 4.1.4*

| Kecamatan Subdistrict | Murid/Pupils | | | | | |
|--------------------------|---------------|--------------|----------------|--------------|--------------|--------------|
| | Negeri/Public | | Swasta/Private | | Jumlah/Total | |
| | 2019/2020 | 2020/2021 | 2019/2020 | 2020/2021 | 2019/2020 | 2020/2021 |
| (1) | (14) | (15) | (16) | (17) | (18) | (19) |
| Donorojo | 97 | 94 | 301 | 352 | 398 | 446 |
| Punung | - | - | 366 | 408 | 366 | 408 |
| Pringku | - | - | 215 | 207 | 215 | 207 |
| Pacitan | 484 | 490 | 745 | 806 | 1 229 | 1 296 |
| Kebonagung | - | - | 632 | 597 | 632 | 597 |
| Arjosari | - | - | 592 | 651 | 592 | 651 |
| Nawangan | - | - | 475 | 532 | 475 | 532 |
| Bandar | - | - | 307 | 300 | 307 | 300 |
| Tegalombo | - | - | 601 | 614 | 601 | 614 |
| Tulakan | 403 | 418 | 1 679 | 1 575 | 2 082 | 1 993 |
| Ngadirojo | 101 | 90 | 190 | 130 | 291 | 220 |
| Sudimoro | - | - | 301 | 299 | 301 | 299 |
| Kabupaten Pacitan | 1 085 | 1 092 | 6 404 | 6 503 | 7 489 | 7 595 |

Catatan/Note:

Sumber/Source: Departemen Agama Kabupaten Pacitan, Data Semester Ganjil/*Religious Affairs Department of Pacitan Regency, Odd semester report data*

Tabel
Table 4.1.5

Jumlah Sekolah, Guru, dan Murid Sekolah Menengah Pertama (SMP) di Bawah Kementerian Pendidikan dan Kebudayaan Menurut Kecamatan di Kabupaten Pacitan, 2020/2021 dan 2021/2022
Number of Schools, Teachers, and Pupils in Lower Secondary Schools Under The Ministry of Education and Culture by Subdistrict in Pacitan Regency, 2020/2021 and 2021/2022

| Kecamatan Subdistrict | Sekolah/Schools | | | | | |
|--------------------------|-----------------|-----------|----------------|-----------|--------------|-----------|
| | Negeri/Public | | Swasta/Private | | Jumlah/Total | |
| | 2020/2021 | 2021/2022 | 2020/2021 | 2021/2022 | 2020/2021 | 2021/2022 |
| (1) | (2) | (3) | (4) | (5) | (6) | (7) |
| Donorojo | 4 | 4 | 1 | 1 | 5 | 5 |
| Punung | 3 | 3 | - | - | 3 | 3 |
| Pringkuku | 3 | 3 | 1 | 2 | 4 | 5 |
| Pacitan | 5 | 5 | 4 | 4 | 9 | 9 |
| Kebonagung | 3 | 3 | 1 | 1 | 4 | 4 |
| Arjosari | 4 | 4 | 1 | 1 | 5 | 5 |
| Nawangan | 4 | 4 | 1 | 1 | 5 | 5 |
| Bandar | 4 | 4 | 3 | 3 | 7 | 7 |
| Tegalombo | 5 | 5 | 3 | 3 | 8 | 8 |
| Tulakan | 4 | 4 | 4 | 4 | 8 | 8 |
| Ngadirojo | 5 | 5 | 2 | 2 | 7 | 7 |
| Sudimoro | 6 | 6 | - | - | 6 | 6 |
| Kabupaten Pacitan | 50 | 50 | 21 | 22 | 71 | 72 |

Lanjutan Tabel/*Continued Table 4.1.5*

| Kecamatan Subdistrict | Guru ¹ /Teachers ¹ | | | | | |
|--------------------------|--|--------------|----------------|------------|--------------|--------------|
| | Negeri/Public | | Swasta/Private | | Jumlah/Total | |
| | 2020/2021 | 2021/2022 | 2020/2021 | 2021/2022 | 2020/2021 | 2021/2022 |
| (1) | (8) | (9) | (10) | (11) | (12) | (13) |
| Donorojo | 107 | 106 | 10 | 10 | 117 | 116 |
| Punung | 82 | 84 | | - | 82 | 84 |
| Pringkuku | 66 | 60 | 3 | 4 | 69 | 64 |
| Pacitan | 181 | 167 | 47 | 54 | 228 | 221 |
| Kebonagung | 81 | 78 | 11 | 10 | 92 | 88 |
| Arjosari | 87 | 92 | 5 | 6 | 92 | 98 |
| Nawangan | 71 | 71 | 5 | 15 | 76 | 86 |
| Bandar | 78 | 79 | 21 | 25 | 99 | 104 |
| Tegalombo | 75 | 83 | 22 | 20 | 97 | 103 |
| Tulakan | 97 | 91 | 50 | 51 | 147 | 142 |
| Ngadirojo | 126 | 127 | 17 | 20 | 143 | 147 |
| Sudimoro | 77 | 90 | - | | 77 | 90 |
| Kabupaten Pacitan | 1 128 | 1 128 | 191 | 215 | 1 319 | 1 343 |

Lanjutan Tabel/Continued Table 4.1.5

| Kecamatan Subdistrict | Murid/Pupils | | | | | |
|--------------------------|---------------|---------------|----------------|--------------|---------------|---------------|
| | Negeri/Public | | Swasta/Private | | Jumlah/Total | |
| | 2020/2021 | 2021/2022 | 2020/2021 | 2021/2022 | 2020/2021 | 2021/2022 |
| (1) | (14) | (15) | (16) | (17) | (18) | (19) |
| Donorojo | 1 150 | 1 069 | 82 | 70 | 1 232 | 1 139 |
| Punung | 1 000 | 1 009 | - | - | 1 000 | 1 009 |
| Pringkuku | 753 | 761 | 16 | 12 | 769 | 773 |
| Pacitan | 2 224 | 2 262 | 490 | 511 | 2 714 | 2 773 |
| Kebonagung | 951 | 1 008 | 48 | 45 | 999 | 1 053 |
| Arjosari | 1 007 | 1 068 | 39 | 25 | 1 046 | 1 093 |
| Nawangan | 1 053 | 1 035 | 94 | 115 | 1 147 | 1 150 |
| Bandar | 1 013 | 1 004 | 165 | 153 | 1 178 | 1 157 |
| Tegalombo | 895 | 885 | 205 | 172 | 1 100 | 1 057 |
| Tulakan | 1 390 | 1 394 | 325 | 300 | 1 715 | 1 694 |
| Ngadirojo | 1 767 | 1 800 | 70 | 80 | 1 837 | 1 880 |
| Sudimoro | 843 | 792 | - | - | 843 | 792 |
| Kabupaten Pacitan | 14 046 | 14 087 | 1 534 | 1 483 | 15 580 | 15 570 |

Catatan/Note: ¹ Jumlah guru termasuk kepala sekolah dan guru/The total of teachers including headmaster and teacher

Sumber/Source: Dinas Pendidikan Kabupaten Pacitan, Data Semester Ganji/Educatons Department of Pacitan Regency, Odd semester report data

Tabel
Table 4.1.6

Jumlah Sekolah, Guru, dan Murid Madrasah Tsanawiyah (MTs) di Bawah Kementerian Agama Menurut Kecamatan di Kabupaten Pacitan, 2019/2020 dan 2020/2021
Number of Schools, Teachers, and Pupils in Madrasah Tsanawiyah (MTs) Under The Ministry of Religious Affairs by Subdistrict in Pacitan Regency, 2019/2020 and 2020/2021

| Kecamatan Subdistrict | Sekolah/Schools | | | | | |
|--------------------------|-----------------|-----------|----------------|-----------|--------------|-----------|
| | Negeri/Public | | Swasta/Private | | Jumlah/Total | |
| | 2019/2020 | 2020/2021 | 2019/2020 | 2020/2021 | 2019/2020 | 2020/2021 |
| (1) | (2) | (3) | (4) | (5) | (6) | (7) |
| Donorojo | - | - | 2 | 2 | 2 | 2 |
| Punung | - | - | 2 | 2 | 2 | 2 |
| Pringkuku | 1 | 1 | 3 | 3 | 4 | 4 |
| Pacitan | 1 | 1 | 3 | 3 | 4 | 4 |
| Kebonagung | 1 | 1 | 5 | 5 | 6 | 6 |
| Arjosari | - | - | 8 | 8 | 8 | 8 |
| Nawangan | - | - | 6 | 6 | 6 | 6 |
| Bandar | - | - | 4 | 4 | 4 | 4 |
| Tegalombo | - | - | 5 | 5 | 5 | 5 |
| Tulakan | - | - | 8 | 8 | 8 | 8 |
| Ngadirojo | - | - | 2 | 2 | 2 | 2 |
| Sudimoro | - | - | 3 | 3 | 3 | 3 |
| Kabupaten Pacitan | 3 | 3 | 51 | 51 | 54 | 54 |

Lanjutan Tabel/Continued Table 4.1.6

| Kecamatan Subdistrict | Guru/Teachers | | | | | |
|--------------------------|---------------|------------|----------------|------------|--------------|------------|
| | Negeri/Public | | Swasta/Private | | Jumlah/Total | |
| | 2019/2020 | 2020/2021 | 2019/2020 | 2020/2021 | 2019/2020 | 2020/2021 |
| (1) | (8) | (9) | (10) | (11) | (12) | (13) |
| Donorojo | - | - | 31 | 36 | 31 | 36 |
| Punung | - | - | 18 | 19 | 18 | 19 |
| Pringkuku | 6 | 41 | 45 | 48 | 51 | 89 |
| Pacitan | 42 | 52 | 45 | 42 | 87 | 94 |
| Kebonagung | 28 | 33 | 100 | 94 | 128 | 127 |
| Arjosari | - | - | 155 | 160 | 155 | 160 |
| Nawangan | - | - | 65 | 71 | 65 | 71 |
| Bandar | - | - | 59 | 56 | 59 | 56 |
| Tegalombo | - | - | 76 | 96 | 76 | 96 |
| Tulakan | - | - | 124 | 133 | 124 | 133 |
| Ngadirojo | - | - | 20 | 23 | 20 | 23 |
| Sudimoro | - | - | 43 | 46 | 43 | 46 |
| Kabupaten Pacitan | 76 | 126 | 781 | 824 | 857 | 950 |

Lanjutan Tabel/*Continued Table* 4.1.6

| Kecamatan Subdistrict | Murid/Pupils | | | | | |
|--------------------------|---------------|--------------|----------------|--------------|--------------|--------------|
| | Negeri/Public | | Swasta/Private | | Jumlah/Total | |
| | 2019/2020 | 2020/2021 | 2019/2020 | 2020/2021 | 2019/2020 | 2020/2021 |
| (1) | (14) | (15) | (16) | (17) | (18) | (19) |
| Donorojo | - | - | 60 | 79 | 60 | 79 |
| Punung | - | - | 74 | 103 | 74 | 103 |
| Pringkuku | 469 | 493 | 162 | 89 | 631 | 582 |
| Pacitan | 681 | 654 | 262 | 289 | 943 | 943 |
| Kebonagung | 245 | 238 | 484 | 499 | 729 | 737 |
| Arjosari | - | - | 1 665 | 1 807 | 1 665 | 1 807 |
| Nawangan | - | - | 343 | 433 | 343 | 433 |
| Bandar | - | - | 366 | 412 | 366 | 412 |
| Tegalombo | - | - | 529 | 497 | 529 | 497 |
| Tulakan | - | - | 818 | 820 | 818 | 820 |
| Ngadirojo | - | - | 103 | 120 | 103 | 120 |
| Sudimoro | - | - | 153 | 167 | 153 | 167 |
| Kabupaten Pacitan | 1 395 | 1 385 | 5 019 | 5 315 | 6 414 | 6 700 |

Catatan/Note:

Sumber/Source: Departemen Agama Kabupaten Pacitan, Data Semester Ganjil/*Religious Affairs Department of Pacitan Regency, Odd semester report data*

Tabel
Table 4.1.7

Jumlah Sekolah, Guru, dan Murid Sekolah Menengah Atas (SMA) di Bawah Kementerian Pendidikan dan Kebudayaan Menurut Kecamatan di Kabupaten Pacitan, 2020/2021 dan 2021/2022
Number of Schools, Teachers, and Pupils in Upper Secondary Schools Under The Ministry of Education and Culture by Subdistrict in Pacitan Regency, 2020/2021 and 2021/2022

| Kecamatan Subdistrict | Sekolah/Schools | | | | | |
|--------------------------|-----------------|-----------|----------------|-----------|--------------|-----------|
| | Negeri/Public | | Swasta/Private | | Jumlah/Total | |
| | 2020/2021 | 2021/2022 | 2020/2021 | 2021/2022 | 2020/2021 | 2021/2022 |
| (1) | (2) | (3) | (4) | (5) | (6) | (7) |
| Donorojo | - | - | - | - | - | - |
| Punung | 1 | 1 | - | - | 1 | 1 |
| Pringkuku | - | - | - | - | - | - |
| Pacitan | 2 | 2 | 1 | 1 | 3 | 3 |
| Kebonagung | - | - | - | - | - | - |
| Arjosari | - | - | - | - | - | - |
| Nawangan | 1 | 1 | - | - | 1 | 1 |
| Bandar | - | - | 1 | 1 | 1 | 1 |
| Tegalombo | 1 | 1 | - | - | 1 | 1 |
| Tulakan | 1 | 1 | - | - | 1 | 1 |
| Ngadirojo | 2 | 2 | - | - | 2 | 2 |
| Sudimoro | - | - | - | - | - | - |
| Kabupaten Pacitan | 8 | 8 | 2 | 2 | 10 | 10 |

Lanjutan Tabel/*Continued Table 4.1.7*

| Kecamatan Subdistrict | Guru ¹ /Teachers ¹ | | | | | |
|--------------------------|--|------------|----------------|-----------|--------------|------------|
| | Negeri/Public | | Swasta/Private | | Jumlah/Total | |
| | 2020/2021 | 2021/2022 | 2020/2021 | 2021/2022 | 2020/2021 | 2021/2022 |
| (1) | (8) | (9) | (10) | (11) | (12) | (13) |
| Donorojo | - | - | - | - | - | - |
| Punung | 35 | 31 | - | - | 35 | 31 |
| Pringkuku | - | - | - | - | - | - |
| Pacitan | 87 | 81 | 16 | 17 | 103 | 98 |
| Kebonagung | - | - | - | - | - | - |
| Arjosari | - | - | - | - | - | - |
| Nawangan | 26 | 24 | - | - | 26 | 24 |
| Bandar | - | - | 8 | 7 | 8 | 7 |
| Tegalombo | 26 | 24 | - | - | 26 | 24 |
| Tulakan | 33 | 32 | - | - | 33 | 32 |
| Ngadirojo | 68 | 63 | - | - | 68 | 63 |
| Sudimoro | - | - | - | - | - | - |
| Kabupaten Pacitan | 275 | 255 | 24 | 24 | 299 | 279 |

Lanjutan Tabel/Continued Table 4.1.7

| Kecamatan Subdistrict | Murid/Pupils | | | | | |
|--------------------------|---------------|------------|----------------|------------|--------------|--------------|
| | Negeri/Public | | Swasta/Private | | Jumlah/Total | |
| | 2020/2021 | 2021/2022 | 2020/2021 | 2021/2022 | 2020/2021 | 2021/2022 |
| (1) | (14) | (15) | (16) | (17) | (18) | (19) |
| Donorojo | - | - | - | - | - | - |
| Punung | 375 | 358 | - | - | 375 | 358 |
| Pringkuku | - | - | - | - | - | - |
| Pacitan | 1 202 | 1 172 | 94 | 56 | 1 296 | 1 228 |
| Kebonagung | - | - | - | - | - | - |
| Arjosari | - | - | - | - | - | - |
| Nawangan | 316 | 305 | - | - | 316 | 305 |
| Bandar | - | - | 65 | 63 | 65 | 63 |
| Tegalombo | 407 | 383 | - | - | 407 | 383 |
| Tulakan | 326 | 327 | - | - | 326 | 327 |
| Ngadirojo | 1 045 | 1 012 | - | - | 1 045 | 1 012 |
| Sudimoro | - | - | - | - | - | - |
| Kabupaten Pacitan | 3 671 | 358 | 159 | 119 | 3 830 | 3 676 |

Catatan/Note: ¹ Jumlah guru termasuk kepala sekolah dan guru/The total of teachers including headmaster and teacher

Sumber/Source: Dinas Pendidikan Kabupaten Pacitan, Data Semester Ganjil/Educations Department of Pacitan Regency, Odd semester report data

Tabel
Table 4.1.8

Jumlah Sekolah, Guru, dan Murid Sekolah Menengah Kejuruan (SMK) di Bawah Kementerian Pendidikan dan Kebudayaan Menurut Kecamatan di Kabupaten Pacitan, 2020/2021 dan 2021/2022
Number of Schools, Teachers, and Pupils in Vocational High Schools Under The Ministry of Education and Culture by Subdistrict in Pacitan Regency, 2020/2021 and 2021/2022

| Kecamatan Subdistrict | Sekolah/Schools | | | | | |
|--------------------------|-----------------|-----------|----------------|-----------|--------------|-----------|
| | Negeri/Public | | Swasta/Private | | Jumlah/Total | |
| | 2020/2021 | 2021/2022 | 2020/2021 | 2021/2022 | 2020/2021 | 2021/2022 |
| (1) | (2) | (3) | (4) | (5) | (6) | (7) |
| Donorojo | 2 | 2 | 1 | 1 | 3 | 3 |
| Punung | - | - | 1 | 1 | 1 | 1 |
| Pringkuku | 1 | 1 | - | - | 1 | 1 |
| Pacitan | 3 | 3 | 3 | 3 | 6 | 6 |
| Kebonagung | 1 | 1 | 1 | 1 | 2 | 2 |
| Arjosari | - | - | 2 | 2 | 2 | 2 |
| Nawangan | 2 | 2 | - | - | 2 | 2 |
| Bandar | 1 | 1 | - | - | 1 | 1 |
| Tegalombo | - | - | 3 | 3 | 3 | 3 |
| Tulakan | 1 | 1 | 3 | 3 | 4 | 4 |
| Ngadirojo | 1 | 1 | 2 | 2 | 3 | 3 |
| Sudimoro | 2 | 2 | 1 | 1 | 3 | 3 |
| Kabupaten Pacitan | 14 | 14 | 17 | 17 | 31 | 31 |

Lanjutan Tabel/*Continued Table 4.1.8*

| Kecamatan Subdistrict | Guru ¹ /Teachers ¹ | | | | | |
|--------------------------|--|------------|----------------|------------|--------------|------------|
| | Negeri/Public | | Swasta/Private | | Jumlah/Total | |
| | 2020/2021 | 2021/2022 | 2020/2021 | 2021/2022 | 2020/2021 | 2021/2022 |
| (1) | (8) | (9) | (10) | (11) | (12) | (13) |
| Donorojo | 72 | 68 | 19 | 18 | 91 | 86 |
| Punung | - | - | 5 | 7 | 5 | 7 |
| Pringkuku | 39 | 43 | - | - | 39 | 43 |
| Pacitan | 301 | 283 | 45 | 43 | 346 | 326 |
| Kebonagung | 52 | 44 | 21 | 17 | 73 | 61 |
| Arjosari | - | - | 33 | 22 | 33 | 22 |
| Nawangan | 53 | 59 | - | - | 53 | 59 |
| Bandar | 27 | 28 | - | - | 27 | 28 |
| Tegalombo | - | - | 29 | 32 | 29 | 32 |
| Tulakan | 25 | 26 | 38 | 51 | 63 | 77 |
| Ngadirojo | 68 | 66 | 27 | 27 | 95 | 93 |
| Sudimoro | 47 | 52 | 19 | 21 | 66 | 73 |
| Kabupaten Pacitan | 684 | 669 | 236 | 238 | 920 | 907 |

Lanjutan Tabel/*Continued Table* 4.1.8

| Kecamatan Subdistrict | Murid/Pupils | | | | | |
|--------------------------|---------------|--------------|----------------|--------------|---------------|---------------|
| | Negeri/Public | | Swasta/Private | | Jumlah/Total | |
| | 2020/2021 | 2021/2022 | 2020/2021 | 2021/2022 | 2020/2021 | 2021/2022 |
| (1) | (14) | (15) | (16) | (17) | (18) | (19) |
| Donorojo | 983 | 985 | 315 | 346 | 1 298 | 1 331 |
| Punung | - | 0 | 90 | 97 | 90 | 97 |
| Pringkuku | 678 | 692 | - | 0 | 678 | 192 |
| Pacitan | 3 794 | 3 696 | 404 | 315 | 4 198 | 4 011 |
| Kebonagung | 766 | 761 | 141 | 127 | 907 | 888 |
| Arjosari | - | 0 | 432 | 431 | 432 | 431 |
| Nawangan | 773 | 781 | - | 0 | 773 | 781 |
| Bandar | 429 | 426 | - | 0 | 429 | 426 |
| Tegalombo | - | 0 | 213 | 213 | 213 | 213 |
| Tulakan | 224 | 226 | 412 | 418 | 636 | 644 |
| Ngadirojo | 1 029 | 994 | 198 | 161 | 1 227 | 1 155 |
| Sudimoro | 423 | 416 | 216 | 263 | 639 | 679 |
| Kabupaten Pacitan | 9 099 | 8 977 | 2 421 | 2 371 | 11 520 | 10 848 |

Catatan/Note: ¹ Guru yang mengajar di 2 sekolah atau lebih dihitung di masing-masing sekolah. Jumlah guru termasuk kepala sekolah dan guru/*The teacher who taught in two schools or more counted in every school. The total of teachers including headmaster and teacher*

Sumber/Source: Dinas Pendidikan Kabupaten Pacitan, Data Semester Ganjil/*Educations Department of Pacitan Regency, Odd semester report data*

Tabel
Table 4.1.9

Jumlah Sekolah, Guru, dan Murid Madrasah Aliyah (MA) di Bawah Kementerian Agama Menurut Kecamatan di Kabupaten Pacitan, 2019/2020 dan 2020/2021
Number of Schools, Teachers, and Pupils in Madrasah Aliyah (MA) Under the Ministry of Religious Affairs by Subdistrict in Pacitan Regency, 2019/2020 and 2020/2021

| Kecamatan Subdistrict | Sekolah/Schools | | | | | |
|--------------------------|-----------------|-----------|----------------|-----------|--------------|-----------|
| | Negeri/Public | | Swasta/Private | | Jumlah/Total | |
| | 2019/2020 | 2020/2021 | 2019/2020 | 2020/2021 | 2019/2020 | 2020/2021 |
| (1) | (2) | (3) | (4) | (5) | (6) | (7) |
| Donorojo | - | - | - | - | - | - |
| Punung | - | - | 1 | 1 | 1 | 1 |
| Pringkuku | - | - | 2 | 2 | 2 | 2 |
| Pacitan | 1 | 1 | 5 | 5 | 6 | 6 |
| Kebonagung | - | - | 2 | 2 | 2 | 2 |
| Arjosari | - | - | 5 | 5 | 5 | 5 |
| Nawangan | - | - | 1 | 1 | 1 | 1 |
| Bandar | - | - | 3 | 3 | 3 | 3 |
| Tegalombo | - | - | 3 | 3 | 3 | 3 |
| Tulakan | - | - | 3 | 3 | 3 | 3 |
| Ngadirojo | - | - | - | - | - | - |
| Sudimoro | - | - | - | - | - | - |
| Kabupaten Pacitan | 1 | 1 | 25 | 25 | 26 | 26 |

Lanjutan Tabel/*Continued Table* 4.1.9

| Kecamatan Subdistrict | Guru/Teachers | | | | | |
|--------------------------|---------------|-----------|----------------|------------|--------------|------------|
| | Negeri/Public | | Swasta/Private | | Jumlah/Total | |
| | 2019/2020 | 2020/2021 | 2019/2020 | 2020/2021 | 2019/2020 | 2020/2021 |
| (1) | (8) | (9) | (10) | (11) | (12) | (13) |
| Donorojo | - | - | - | - | - | - |
| Punung | - | - | 8 | 11 | 8 | 11 |
| Pringkuku | - | - | 29 | 39 | 29 | 39 |
| Pacitan | 47 | 73 | 77 | 77 | 124 | 150 |
| Kebonagung | - | - | 25 | 26 | 25 | 26 |
| Arjosari | - | - | 74 | 78 | 74 | 78 |
| Nawangan | - | - | - | 8 | - | 8 |
| Bandar | - | - | 23 | 27 | 23 | 27 |
| Tegalombo | - | - | 24 | 30 | 24 | 30 |
| Tulakan | - | - | 53 | 48 | 53 | 48 |
| Ngadirojo | - | - | - | - | - | - |
| Sudimoro | - | - | - | - | - | - |
| Kabupaten Pacitan | 47 | 73 | 313 | 344 | 360 | 417 |

Lanjutan Tabel/*Continued Table 4.1.9*

| Kecamatan Subdistrict | Murid/Pupils | | | | | |
|--------------------------|---------------|------------|----------------|--------------|--------------|--------------|
| | Negeri/Public | | Swasta/Private | | Jumlah/Total | |
| | 2019/2020 | 2020/2021 | 2019/2020 | 2020/2021 | 2019/2020 | 2020/2021 |
| (1) | (14) | (15) | (16) | (17) | (18) | (19) |
| Donorojo | - | - | - | - | - | - |
| Punung | - | - | 27 | 30 | 27 | 30 |
| Pringkuku | - | - | 84 | 106 | 84 | 106 |
| Pacitan | 900 | 837 | 323 | 319 | 1 223 | 1 156 |
| Kebonagung | - | - | 149 | 158 | 149 | 158 |
| Arjosari | - | - | 306 | 277 | 306 | 277 |
| Nawangan | - | - | 11 | 31 | 11 | 31 |
| Bandar | - | - | 184 | 179 | 184 | 179 |
| Tegalombo | - | - | 179 | 188 | 179 | 188 |
| Tulakan | - | - | 143 | 145 | 143 | 145 |
| Ngadirojo | - | - | - | - | - | - |
| Sudimoro | - | - | - | - | - | - |
| Kabupaten Pacitan | 900 | 837 | 1 406 | 1 433 | 2 306 | 2 270 |

Catatan/Note: ...

Sumber/Source: Departemen Agama Kabupaten Pacitan, Data Semester Ganjil/*Religious Affairs Department of Pacitan Regency, Odd semester report data*

Tabel
Table 4.1.10

Jumlah Desa¹/Kelurahan yang Memiliki Fasilitas Sekolah Menurut Kecamatan dan Tingkat Pendidikan di Kabupaten Pacitan, 2019–2021
Number of Villages¹/Kelurahan Having Educational Facilities by Subdistrict and Educational Level in Pacitan Regency, 2019–2021

| Kecamatan Subdistrict | SD Primary School | | |
|--------------------------|----------------------|------------|------------|
| | 2019 | 2020 | 2021 |
| (1) | (2) | (3) | (4) |
| Donorojo | 12 | 12 | 12 |
| Punung | 13 | 13 | 13 |
| Pringkuku | 13 | 13 | 13 |
| Pacitan | 25 | 25 | 25 |
| Kebonagung | 19 | 19 | 19 |
| Arjosari | 17 | 17 | 17 |
| Nawangan | 9 | 9 | 9 |
| Bandar | 8 | 8 | 8 |
| Tegalombo | 11 | 11 | 11 |
| Tulakan | 16 | 16 | 16 |
| Ngadirojo | 18 | 18 | 18 |
| Sudimoro | 10 | 10 | 10 |
| Kabupaten Pacitan | 171 | 171 | 171 |

Lanjutan Tabel/*Continued Table* 4.1.10

| Kecamatan Subdistrict | SMP Junior High School | | |
|--------------------------|---------------------------|-----------|-----------|
| | 2019 | 2020 | 2021 |
| (1) | (5) | (6) | (7) |
| Donorojo | 6 | 6 | 6 |
| Punung | 7 | 7 | 7 |
| Pringkuku | 5 | 5 | 5 |
| Pacitan | 11 | 11 | 11 |
| Kebonagung | 6 | 7 | 7 |
| Arjosari | 11 | 11 | 11 |
| Nawangan | 8 | 9 | 9 |
| Bandar | 7 | 7 | 7 |
| Tegalombo | 8 | 8 | 9 |
| Tulakan | 10 | 10 | 10 |
| Ngadirojo | 9 | 9 | 9 |
| Sudimoro | 7 | 7 | 7 |
| Kabupaten Pacitan | 95 | 97 | 98 |

Lanjutan Tabel/*Continued Table* 4.1.10

| Kecamatan Subdistrict | SMA Senior High School | | |
|--------------------------|---------------------------|-----------|-----------|
| | 2019 | 2020 | 2021 |
| (1) | (8) | (9) | (10) |
| Donorojo | – | – | – |
| Punung | 5 | 4 | 5 |
| Pringkuku | 1 | 1 | 1 |
| Pacitan | 6 | 6 | 7 |
| Kebonagung | 2 | 2 | 2 |
| Arjosari | 6 | 6 | 6 |
| Nawangan | 1 | 1 | 2 |
| Bandar | 3 | 3 | 3 |
| Tegalombo | 3 | 4 | 4 |
| Tulakan | 3 | 3 | 3 |
| Ngadirojo | 2 | 2 | 3 |
| Sudimoro | – | – | – |
| Kabupaten Pacitan | 32 | 32 | 36 |

Lanjutan Tabel/*Continued Table 4.1.10*

| Kecamatan Subdistrict | SMK Vocational School | | |
|--------------------------|--------------------------|-----------|-----------|
| | 2019 | 2020 | 2021 |
| (1) | (11) | (12) | (13) |
| Donorojo | 3 | 3 | 3 |
| Punung | 1 | 1 | 1 |
| Pringkuku | 1 | 1 | 1 |
| Pacitan | 2 | 2 | 2 |
| Kebonagung | 2 | 2 | 2 |
| Arjosari | 2 | 2 | 2 |
| Nawangan | 2 | 2 | 2 |
| Bandar | 1 | 1 | 1 |
| Tegalombo | 2 | 2 | 2 |
| Tulakan | 4 | 4 | 4 |
| Ngadirojo | 3 | 3 | 3 |
| Sudimoro | 3 | 3 | 3 |
| Kabupaten Pacitan | 26 | 26 | 26 |

Lanjutan Tabel/*Continued Table* 4.1.10

| Kecamatan Subdistrict | Perguruan Tinggi University | | |
|--------------------------|--------------------------------|----------|----------|
| | 2019 | 2020 | 2021 |
| (1) | (14) | (15) | (16) |
| Donorojo | – | – | – |
| Punung | – | – | – |
| Pringkuku | – | – | – |
| Pacitan | 3 | 3 | 3 |
| Kebonagung | – | – | – |
| Arjosari | 2 | 2 | 2 |
| Nawangan | – | – | – |
| Bandar | – | – | – |
| Tegalombo | – | – | – |
| Tulakan | – | – | – |
| Ngadirojo | – | – | – |
| Sudimoro | – | – | – |
| Kabupaten Pacitan | 5 | 5 | 5 |

Catatan/Note: ¹ Desa pada tabel ini termasuk Unit Permukiman Transmigrasi (UPT) yang masih dibina oleh kementerian terkait dan nagari di Provinsi Sumatera Barat/Villages in this table include Transmigration Settlement Unit which is still fostered by the relevant ministries and the nagari in the Province of Sumatera Barat

Sumber/Source: BPS, Pendataan Potensi Desa (Podes)/ BPS-Statistics Indonesia, Village Potential Data Collection

Tabel
Table 4.1.11

Angka Partisipasi Murni (APM) dan Angka Partisipasi Kasar (APK) Menurut Jenjang Pendidikan di Kabupaten Pacitan, 2020 dan 2021
Net Enrollment Rate and Gross Enrollment Ratio by Educational Level in Pacitan Regency, 2020 and 2021

| Jenjang Pendidikan Educational Level | Angka Partisipasi Murni (APM) Net Enrollment Rate | | Angka Partisipasi Kasar (APK) Gross Enrollment Ratio | |
|--|--|-------|---|--------|
| | 2020 | 2021 | 2020 | 2021 |
| (1) | (2) | (3) | (4) | (5) |
| SD/MI/Sederajat Primary School | 95,53 | 95,07 | 106,34 | 107,74 |
| SMP/MTs/ Sederajat Lower Secondary School | 79,53 | 78,83 | 97,96 | 96,41 |
| SMA/SMK/MA/Sederajat Upper Secondary School | 66,67 | 66,97 | 87,22 | 88,36 |

Catatan/Note: ...

Sumber/Source: BPS, Survei Sosial Ekonomi Nasional (Susenas)/BPS-Statistics Indonesia, National Socioeconomic Survey

Tabel
Table 4.1.12

Persentase Penduduk Berumur 15 Tahun ke Atas yang Melek Huruf Menurut Kelompok Umur dan Jenis Kelamin di Kabupaten Pacitan, 2021
Percentage of Literate People Aged 15 Years and Over by Age Group and Sex in Pacitan Regency, 2021

| Kelompok Umur <i>Age Group</i> | Jenis Kelamin <i>Sex</i> | | Total <i>Total</i> |
|-----------------------------------|-----------------------------|----------------------------|-----------------------|
| | Laki-Laki <i>Male</i> | Perempuan <i>Female</i> | |
| (1) | (2) | (3) | (4) |
| 15–19 | 100,00 | 100,00 | 100,00 |
| 20–24 | 99,23 | 100,00 | 99,62 |
| 25–29 | 97,11 | 100,00 | 98,57 |
| 30–34 | 97,49 | 99,59 | 98,56 |
| 35–39 | 100,00 | 99,74 | 99,86 |
| 40–44 | 100,00 | 94,84 | 97,35 |
| 45–49 | 100,00 | 100,00 | 100,00 |
| 50+ | 91,51 | 76,35 | 83,47 |
| Jumlah/Total | 95,87 | 88,61 | 92,12 |
| 15–24 | 99,64 | 100,00 | 99,82 |
| 15–44 | 99,07 | 98,84 | 98,95 |
| 15+ | 95,87 | 88,61 | 92,12 |
| 45+ | 93,07 | 80,33 | 90,10 |

Catatan/Note: ...

Sumber/Source: BPS, Survei Sosial Ekonomi Nasional (Susenas)/BPS-Statistics Indonesia, National Socioeconomic Survey

4.2 KESEHATAN HEALTH

Tabel 4.2.1 **Jumlah Desa¹/Kelurahan Yang Memiliki Sarana Kesehatan Menurut Kecamatan di Kabupaten Pacitan, 2019–2021**
Table **Number of Villages¹/Kelurahan Having Health Facilities by Subdistrict in Pacitan Regency, 2019–2021**

| Kecamatan Subdistrict | Rumah Sakit Hospital | | |
|--------------------------|-------------------------|----------|----------|
| | 2019 | 2020 | 2021 |
| (1) | (2) | (3) | (4) |
| Donorojo | – | – | – |
| Punung | – | – | – |
| Pringkuku | 1 | – | – |
| Pacitan | 2 | 2 | 2 |
| Kebonagung | – | – | – |
| Arjosari | – | – | – |
| Nawangan | – | – | – |
| Bandar | – | – | – |
| Tegalombo | – | – | – |
| Tulakan | – | – | – |
| Ngadirojo | – | – | 1 |
| Sudimoro | – | – | – |
| Kabupaten Pacitan | 3 | 2 | 3 |

Lanjutan Tabel/*Continued Table* 4.2.1

| Kecamatan <i>Subdistrict</i> | Rumah Sakit Bersalin <i>Maternity Hospital</i> | | |
|---------------------------------|---|----------|----------|
| | 2019 | 2020 | 2021 |
| (1) | (5) | (6) | (7) |
| Donorojo | – | – | – |
| Punung | – | – | – |
| Pringkuku | – | – | – |
| Pacitan | 2 | 2 | 2 |
| Kebonagung | – | – | – |
| Arjosari | – | – | – |
| Nawangan | – | – | – |
| Bandar | – | – | – |
| Tegalombo | – | – | – |
| Tulakan | – | – | – |
| Ngadirojo | – | – | – |
| Sudimoro | – | – | – |
| Kabupaten Pacitan | 2 | 2 | 2 |

Lanjutan Tabel/Continued Table 4.2.1

| Kecamatan Subdistrict | Poliklinik Polyclinic | | |
|--------------------------|--------------------------|-----------|-----------|
| | 2019 | 2020 | 2021 |
| (1) | (8) | (9) | (10) |
| Donorojo | 3 | 4 | 3 |
| Punung | – | – | – |
| Pringkuku | 1 | 1 | 1 |
| Pacitan | 4 | 4 | 4 |
| Kebonagung | – | – | – |
| Arjosari | – | – | – |
| Nawangan | – | – | – |
| Bandar | – | – | – |
| Tegalombo | – | – | – |
| Tulakan | 1 | 1 | 1 |
| Ngadirojo | – | – | – |
| Sudimoro | 1 | 1 | 1 |
| Kabupaten Pacitan | 10 | 11 | 10 |

Lanjutan Tabel/*Continued Table* 4.2.1

| Kecamatan <i>Subdistrict</i> | Puskesmas <i>Public Health Center</i> | | |
|---------------------------------|--|-----------|-----------|
| | 2019 | 2020 | 2021 |
| (1) | (11) | (12) | (13) |
| Donorojo | 2 | 2 | 2 |
| Punung | 2 | 2 | 2 |
| Pringkuku | 2 | 2 | 2 |
| Pacitan | 2 | 2 | 2 |
| Kebonagung | 2 | 2 | 2 |
| Arjosari | 2 | 2 | 2 |
| Nawangan | 2 | 2 | 2 |
| Bandar | 2 | 2 | 2 |
| Tegalombo | 4 | 2 | 3 |
| Tulakan | 2 | 2 | 2 |
| Ngadirojo | 2 | 2 | 2 |
| Sudimoro | 2 | 2 | 2 |
| Kabupaten Pacitan | 26 | 24 | 25 |

Lanjutan Tabel/*Continued Table 4.2.1*

| Kecamatan <i>Subdistrict</i> | Puskesmas Pembantu <i>Subsidiary of Public Health Center</i> | | |
|---------------------------------|---|-----------|-----------|
| | 2019 | 2020 | 2021 |
| (1) | (14) | (15) | (16) |
| Donorojo | 5 | 5 | 5 |
| Punung | 5 | 5 | 5 |
| Pringkuku | 3 | 3 | 3 |
| Pacitan | 7 | 7 | 7 |
| Kebonagung | 4 | 5 | 5 |
| Arjosari | 5 | 5 | 5 |
| Nawangan | 3 | 3 | 3 |
| Bandar | 2 | 2 | 2 |
| Tegalombo | 3 | 3 | 3 |
| Tulakan | 6 | 6 | 6 |
| Ngadirojo | 6 | 6 | 6 |
| Sudimoro | 4 | 4 | 4 |
| Kabupaten Pacitan | 53 | 54 | 54 |

Lanjutan Tabel/*Continued Table 4.2.1*

| Kecamatan Subdistrict | Apotek Pharmacy | | |
|--------------------------|--------------------|-----------|-----------|
| | 2019 | 2020 | 2021 |
| (1) | (17) | (18) | (19) |
| Donorojo | 4 | 4 | 4 |
| Punung | 2 | 2 | 2 |
| Pringkuku | 1 | 1 | 1 |
| Pacitan | 10 | 10 | 10 |
| Kebonagung | 2 | 2 | 2 |
| Arjosari | 1 | 1 | 1 |
| Nawangan | – | 1 | 3 |
| Bandar | 1 | 1 | 1 |
| Tegalombo | 1 | 1 | 2 |
| Tulakan | 1 | 1 | 1 |
| Ngadirojo | 2 | 3 | 3 |
| Sudimoro | 1 | 1 | 1 |
| Kabupaten Pacitan | 26 | 28 | 31 |

Catatan/Note: ¹ Desa pada tabel ini termasuk Unit Permukiman Transmigrasi (UPT) yang masih dibina oleh kementerian terkait dan nagari di Provinsi Sumatera Barat/*Villages in this table include Transmigration Settlement Unit which is still fostered by the relevant ministries and the nagari in the Province of Sumatera Barat*

Sumber/Source: BPS, Pendaan Potensi Desa (Podes)/*BPS-Statistics Indonesia, Village Potential Data Collecting*

Tabel 4.2.2 Jumlah Tenaga Kesehatan Menurut Kecamatan di Kabupaten Pacitan, 2021
Table Number of Health Human Resources by Subdistrict in Pacitan Regency, 20201

| Kecamatan Subdistrict | Dokter ¹ Doctor ¹ | Dokter Gigi ² Dentist ² | Perawat Nurse | Bidan Midwife | Tenaga kefarmasian Pharmacist |
|--------------------------|--|--|------------------|------------------|-------------------------------------|
| (1) | (2) | (3) | (4) | (5) | (6) |
| Donorojo | 3 | ... | 26 | 23 | 4 |
| Punung | 5 | ... | 32 | 21 | 2 |
| Pringkuku | 3 | ... | 24 | 18 | 2 |
| Pacitan | 44 | ... | 284 | 106 | 51 |
| Kebonagung | 4 | ... | 24 | 31 | 4 |
| Arjosari | 4 | ... | 29 | 23 | 2 |
| Nawangan | 4 | ... | 25 | 19 | 2 |
| Bandar | 2 | ... | 22 | 22 | 3 |
| Tegalombo | 4 | ... | 37 | 23 | 2 |
| Tulakan | 5 | ... | 35 | 22 | 4 |
| Ngadirojo | 3 | ... | 35 | 27 | 4 |
| Sudimoro | 5 | ... | 20 | 26 | 2 |
| Kabupaten Pacitan | 84 | ... | 593 | 361 | 82 |

Lanjutan Tabel/*Continued Table 4.2.2*

| Kecamatan <i>Subdistrict</i> | Tenaga Kesehatan Masyarakat <i>Public Health worker</i> | Tenaga Kesehatan Lingkungan <i>Enviromental Health Worker</i> | Tenaga Gizi <i>Nutritionist</i> | Ahli Teknologi Laboratorium Medik <i>Medical Laboratory Technician</i> |
|---------------------------------|--|--|------------------------------------|--|
| (1) | (7) | (8) | (9) | (10) |
| Donorojo | 3 | | 4 | 2 |
| Punung | 4 | 3 | 4 | 2 |
| Pringkuku | 4 | 4 | 4 | 2 |
| Pacitan | 10 | 14 | 21 | 24 |
| Kebonagung | 4 | 4 | 4 | 3 |
| Arjosari | 4 | 4 | 4 | 3 |
| Nawangan | 3 | 4 | 4 | 3 |
| Bandar | 3 | 2 | 2 | 3 |
| Tegalombo | 4 | 4 | 4 | 2 |
| Tulakan | 4 | 3 | 3 | 4 |
| Ngadirojo | 6 | 3 | 3 | 3 |
| Sudimoro | 3 | 4 | 4 | 4 |
| Kabupaten Pacitan | 52 | 53 | 61 | 55 |

Catatan/*Note*: ¹Dokter dalam tabel ini termasuk dokter spesialis (selain spesialis gigi) dan dokter umum/*Doctor in this table include medical specialist (exclude dentist specialist) and general practitioner*

²Dokter gigi dalam tabel ini termasuk dokter spesialis gigi dan dokter gigi/*Doctor in this table include dentist dan dentist specialist*

Sumber/*Source*: Dinas Kesehatan Kabupaten Pacitan/*Pacitan Regency Health Services*

Tabel 4.2.3 Jumlah Rumah Sakit Umum, Rumah Sakit Khusus, Puskesmas, Klinik Pratama, dan Posyandu Menurut Kecamatan di Kabupaten Pacitan, 2020 dan 2021
Number of General Hospital, Specialized Hospital, Public Health Center, Primary Clinic, and Integrated Health Post by Subdistrict in Pacitan Regency, 2020 and 2021

| Kecamatan Subdistrict | Rumah Sakit Umum General Hospital | | Rumah Sakit Khusus Specialized Hospital | |
|--------------------------|--------------------------------------|----------|--|----------|
| | 2020 | 2021 | 2020 | 2021 |
| (1) | (2) | (3) | (4) | (5) |
| Donorojo | - | - | - | - |
| Punung | - | - | - | - |
| Pringkuku | - | - | - | - |
| Pacitan | 2 | 3 | 2 | - |
| Kebonagung | - | - | - | - |
| Arjosari | - | - | - | - |
| Nawangan | - | - | - | - |
| Bandar | - | - | - | - |
| Tegalombo | - | - | - | - |
| Tulakan | - | - | - | - |
| Ngadirojo | - | - | - | - |
| Sudimoro | - | - | - | - |
| Kabupaten Pacitan | 2 | 3 | 2 | - |

Lanjutan Tabel/*Continued Table* 4.2.3

| Kecamatan Subdistrict | Puskesmas ¹ Rawat Inap Public Health Center ¹ with Inpatient Care | | Puskesmas ¹ Non Rawat Inap Public Health Center ¹ without Inpatient Care | |
|--------------------------|---|-----------|---|----------|
| | 2020 | 2021 | 2020 | 2021 |
| (1) | (6) | (7) | (8) | (9) |
| Donorojo | 1 | 1 | 1 | 1 |
| Punung | 2 | 2 | - | - |
| Pringkuku | - | - | 2 | 2 |
| Pacitan | - | - | 2 | 2 |
| Kebonagung | 1 | 1 | 1 | 1 |
| Arjosari | 1 | 1 | 1 | 1 |
| Nawangan | 2 | 2 | - | - |
| Bandar | 1 | 1 | 1 | 1 |
| Tegalombo | 2 | 2 | - | - |
| Tulakan | 2 | 2 | - | - |
| Ngadirojo | 1 | 1 | 1 | 1 |
| Sudimoro | 2 | 2 | - | - |
| Kabupaten Pacitan | 15 | 15 | 9 | 9 |

Lanjutan Tabel/Continued Table 4.2.3

| Kecamatan Subdistrict | Klinik Pratama Primary Clinic | | Posyandu Integrated Health Post | |
|--------------------------|----------------------------------|-----------|------------------------------------|------------|
| | 2020 | 2021 | 2020 | 2021 |
| (1) | (10) | (11) | (12) | (13) |
| Donorojo | 3 | 3 | 56 | 68 |
| Punung | - | - | 50 | 52 |
| Pringkuku | 1 | 1 | 53 | 53 |
| Pacitan | 5 | 5 | 112 | 112 |
| Kebonagung | - | - | 7 | 68 |
| Arjosari | - | - | 58 | 93 |
| Nawangan | - | - | 31 | 55 |
| Bandar | - | - | 30 | 49 |
| Tegalombo | - | - | 51 | 58 |
| Tulakan | - | - | 92 | 111 |
| Ngadirojo | - | - | 60 | 66 |
| Sudimoro | 1 | 1 | 29 | 55 |
| Kabupaten Pacitan | 10 | 10 | 697 | 540 |

Catatan/Note: ¹ Puskesmas yang teregistrasi/Registered Public Health Center
 Sumber/Source: Dinas Kesehatan Kabupaten Pacitan/Pacitan Regency Health Services

Tabel 4.2.4
Table

Jumlah Kasus Penyakit Menurut Kecamatan di Kabupaten Pacitan, 2021
Number of Disease Case by Subdistrict in Pacitan Regency, 2021

| Kecamatan Subdistrict | Malaria Suspek ¹ Malaria Suspect | Tuberkulosis Tuberculosis | Pneumonia Pneumonia | Kusta Leprosy | Campak Measles |
|--------------------------|--|------------------------------|------------------------|------------------|-------------------|
| (1) | (2) | (3) | (4) | (5) | (6) |
| Donorojo | - | 14 | - | - | - |
| Punung | - | 10 | 2 | - | - |
| Pringkuku | - | 5 | 2 | - | - |
| Pacitan | - | 59 | - | - | - |
| Kebonagung | - | 15 | 3 | 1 | - |
| Arjosari | - | 18 | - | - | - |
| Nawangan | - | 9 | 13 | 3 | - |
| Bandar | - | 4 | 4 | - | - |
| Tegalombo | 420 | 15 | 11 | - | - |
| Tulakan | - | 27 | 2 | - | - |
| Ngadirojo | 1 | 31 | 8 | 2 | - |
| Sudimoro | - | 2 | 18 | - | - |
| Kabupaten Pacitan | 421 | 209 | 63 | 6 | - |

Lanjutan Tabel/*Continued Table 4.2.4*

| Kecamatan <i>Subdistrict</i> | Diare <i>Diarrhoea</i> | DBD <i>Dengeu Haemoragic Fever</i> | HIV/AIDS <i>Pneumonia</i> | |
|---------------------------------|---------------------------|---|--------------------------------|---|
| | | | Kasus Baru <i>New Cases</i> | Kasus Kumulatif <i>Cumulative Cases</i> |
| (1) | (2) | (3) | (4) | (5) |
| Donorojo | 78 | - | 1 | 1 |
| Punung | 158 | 10 | 2 | 2 |
| Pringkuku | 181 | 1 | 1 | 1 |
| Pacitan | 217 | 29 | 6 | 6 |
| Kebonagung | 107 | 21 | 3 | 3 |
| Arjosari | 84 | 49 | 3 | 3 |
| Nawangan | 94 | 1 | - | - |
| Bandar | 323 | - | - | - |
| Tegalombo | 239 | 2 | - | - |
| Tulakan | 99 | 15 | 4 | 4 |
| Ngadirojo | 284 | 40 | 3 | 3 |
| Sudimoro | 71 | 1 | 1 | 1 |
| Kabupaten Pacitan | 1935 | 169 | 24 | 24 |

Catatan/*Note*: ...Sumber/*Source*: Dinas Kesehatan Kabupaten Pacitan/*Pacitan Regency Health Services*

Tabel 4.2.5
Table

Jumlah Bayi Lahir, Bayi Berat Badan Lahir Rendah (BBLR), BBLR Dirujuk, dan Bergizi Buruk Menurut Kecamatan di Kabupaten Pacitan, 2021
Number of Births, Babies with Low Birth Weights (LBW), Treated LBW, and Malnutrition Cases by Subdistricts in Pacitan Regency, 2021

| Kecamatan Subdistricts | Bayi Lahir Births | BBLR/LBW | | Gizi Buruk Malnutrition |
|---------------------------|----------------------|-----------------|--------------------|----------------------------|
| | | Jumlah Total | Dirujuk Treated | |
| (1) | (2) | (3) | (4) | (5) |
| Donorojo | 951 | 4 | 4 | 8 |
| Punung | 522 | 23 | 23 | 5 |
| Pringkuku | 462 | 13 | 13 | 6 |
| Pacitan | 370 | - | - | 36 |
| Kebonagung | 318 | 8 | 8 | 10 |
| Arjosari | 390 | 3 | 3 | 16 |
| Nawangan | 543 | 31 | 31 | 10 |
| Bandar | 1 035 | 11 | 11 | 3 |
| Tegalombo | 352 | 8 | 8 | 50 |
| Tulakan | 606 | 34 | 34 | 29 |
| Ngadirojo | 555 | 1 | 1 | 16 |
| Sudimoro | 455 | 13 | 13 | 12 |
| Kabupaten Pacitan | 6 559 | 149 | 149 | 201 |

Catatan/Note: ...

Sumber/Source: Dinas Kesehatan Kabupaten Pacitan/Pacitan Regency Health Services

Tabel 4.2.6 Jumlah Pasangan Usia Subur dan Peserta KB Aktif Menurut Jenis Kontrasepsi di Kabupaten Pacitan, 2021
Number of Couples of Childbearing Age and Active Family Planning Participants by Type of Contraception in Pacitan Regency, 2021

| Kecamatan Subdistricts | Jumlah PUS Number of PUS | Peserta KB Aktif Active Family Planning Participants | | | |
|---------------------------|-----------------------------|---|--------------|------------|--------------|
| | | IUD | MOW | MOP | Kondom |
| (1) | (2) | (3) | (4) | (5) | (6) |
| Donorojo | 5 753 | 340 | 251 | 47 | 63 |
| Punung | 5 617 | 566 | 205 | 10 | 80 |
| Pringkuku | 5 010 | 441 | 147 | 11 | 125 |
| Pacitan | 12 863 | 2 663 | 700 | 52 | 270 |
| Kebonagung | 8 584 | 2 451 | 466 | 39 | 59 |
| Arjosari | 6 407 | 617 | 135 | 18 | 126 |
| Nawangan | 8 940 | 914 | 355 | 89 | 112 |
| Bandar | 11 839 | 1 610 | 610 | 7 | 26 |
| Tegalombo | 8 431 | 881 | 260 | 12 | 40 |
| Tulakan | 14 224 | 1 194 | 263 | 61 | 92 |
| Ngadirojo | 7 108 | 927 | 301 | 16 | 82 |
| Sudimoro | 6 034 | 336 | 112 | 20 | 57 |
| Kabupaten Pacitan | 100 810 | 12 940 | 3 805 | 382 | 1 132 |

Lanjutan Tabel/*Continued Table* 4.2.6

| Kecamatan <i>Subdistricts</i> | Peserta KB Aktif <i>Active Family Planning Participants</i> | | | Jumlah <i>Total</i> |
|----------------------------------|--|---------------|--------------|------------------------|
| | Implan | Suntik | Pil | |
| (1) | (7) | (8) | (9) | (10) |
| Donorojo | 541 | 2 673 | 544 | 4 459 |
| Punung | 231 | 2 305 | 807 | 4 204 |
| Pringkuku | 306 | 2 220 | 522 | 3 772 |
| Pacitan | 559 | 4 619 | 913 | 9 776 |
| Kebonagung | 1 562 | 1 740 | 227 | 6 544 |
| Arjosari | 451 | 3 057 | 490 | 4 894 |
| Nawangan | 758 | 4 144 | 667 | 7 039 |
| Bandar | 818 | 5 438 | 758 | 9 267 |
| Tegalombo | 379 | 4 172 | 502 | 6 246 |
| Tulakan | 1 692 | 6 926 | 676 | 10 904 |
| Ngadirojo | 350 | 2 885 | 463 | 5 024 |
| Sudimoro | 863 | 2 865 | 457 | 4 710 |
| Kabupaten Pacitan | 8 510 | 43 044 | 7 026 | 76 839 |

Catatan/*Note*: ...

Sumber/*Source*: Dinas Pengendalian Penduduk Keluarga Berencana dan Pemberdayaan Perempuan Perlindungan Anak Kabupaten Pacitan/*Office of Population Control, Family Planning and Women's Empowerment, Child Protection, Pacitan Regency*

Tabel 4.2.7 Pencapaian Jumlah Peserta KB Baru Terhadap Target Menurut Jenis Kontrasepsi di Kabupaten Pacitan, 2021
Number of New Family Planning Participants Against Targets by Type of Contraception in Pacitan Regency, 2021

| Kecamatan Subdistricts | Sasaran | Peserta KB Baru New Family Planning Participant | | | |
|---------------------------|--------------|--|-----------|-----------|-----------|
| | | IUD | MOW | MOP | Kondom |
| (1) | (2) | (3) | (4) | (5) | (6) |
| Donorojo | 770 | 35 | - | 1 | - |
| Punung | 465 | 71 | 4 | 1 | 4 |
| Pringkuku | 693 | 64 | 3 | 1 | 17 |
| Pacitan | 878 | 687 | 16 | 2 | 12 |
| Kebonagung | 724 | 97 | 4 | 2 | 2 |
| Arjosari | 715 | 99 | 3 | - | - |
| Nawangan | 689 | 34 | 11 | 7 | 16 |
| Bandar | 580 | 62 | 4 | - | - |
| Tegalombo | 737 | 107 | 14 | 1 | 1 |
| Tulakan | 980 | 116 | 7 | - | 11 |
| Ngadirojo | 812 | 116 | - | 6 | 8 |
| Sudimoro | 595 | 38 | 2 | - | 2 |
| Kabupaten Pacitan | 8 638 | 1 526 | 68 | 21 | 73 |

Lanjutan Tabel/Continued Table 4.2.7

| Kecamatan Subdistricts | Peserta KB Baru New Family Planning Participant | | | Jumlah Total | Persentase Percentage |
|---------------------------|--|--------------|------------|-----------------|--------------------------|
| | Implan | Suntik | Pil | | |
| (1) | (7) | (8) | (9) | (10) | (11) |
| Donorojo | 35 | - | 1 | 722 | 93,77 |
| Punung | 71 | 4 | 1 | 354 | 76,13 |
| Pringkuku | 64 | 3 | 1 | 535 | 77,20 |
| Pacitan | 687 | 16 | 2 | 1 242 | 141,46 |
| Kebonagung | 97 | 4 | 2 | 633 | 87,43 |
| Arjosari | 99 | 3 | - | 694 | 97,06 |
| Nawangan | 34 | 11 | 7 | 573 | 83,16 |
| Bandar | 62 | 4 | - | 534 | 92,07 |
| Tegalombo | 107 | 14 | 1 | 568 | 77,07 |
| Tulakan | 116 | 7 | - | 946 | 96,53 |
| Ngadirojo | 116 | - | 6 | 440 | 54,19 |
| Sudimoro | 38 | 2 | - | 640 | 107,56 |
| Kabupaten Pacitan | 2 453 | 3 290 | 450 | 7 881 | 91,24 |

Catatan/Note: ...

Sumber/Source: Dinas Pengendalian Penduduk Keluarga Berencana dan Pemberdayaan Perempuan Perlindungan Anak Kabupaten Pacitan/ Office of Population Control, Family Planning and Women's Empowerment, Child Protection, Pacitan Regency

Tabel 4.2.8 Jumlah Fasilitas Kesehatan (Faskes) Keluarga Berencana Menurut Kecamatan di Kabupaten Pacitan, 2021
Table *Number of Family Planning Health Facilities by District in Pacitan Regency, 2021*

| Kecamatan <i>Subdistricts</i> | Faskes KB <i>Family Planning Health Facilities</i> |
|----------------------------------|---|
| (1) | (2) |
| Donorojo | 3 |
| Punung | 2 |
| Pringku | 2 |
| Pacitan | 13 |
| Kebonagung | 2 |
| Arjosari | 2 |
| Nawangan | 2 |
| Bandar | 2 |
| Tegalombo | 2 |
| Tulakan | 2 |
| Ngadirojo | 2 |
| Sudimoro | 2 |
| Kabupaten Pacitan | 36 |

Catatan/Note: ...

Sumber/Source: Dinas Pengendalian Penduduk Keluarga Berencana dan Pemberdayaan Perempuan Perlindungan Anak Kabupaten Pacitan/ Office of Population Control, Family Planning and Women's Empowerment, Child Protection, Pacitan Regency

Tabel 4.2.9
Table

Jumlah Remaja Usia 15-24 Tahun yang Mendapat Penyuluhan Tentang Kesehatan Reproduksi (Kespro), HIV/AIDS, Keluarga Berencana (KB) Dan Pendewasaan Usia Perkawinan (PUP) di Kabupaten Pacitan, 2021
Number of Adolescents Age 15-24 Years Who Received Counseling on Reproductive Health (Kespro), HIV/AIDS, Family Planning (KB) and Maturation of Marriage Age (PUP) in Pacitan Regency, 2021

| Kecamatan Subdistricts | Laki-Laki Male | Perempuan Female | Jumlah Total |
|---------------------------|-------------------|---------------------|-----------------|
| (1) | (2) | (3) | (4) |
| Donorojo | 20 | 20 | 40 |
| Punung | 40 | 20 | 60 |
| Pringkuku | 123 | 168 | 291 |
| Pacitan | 80 | 80 | 160 |
| Kebonagung | 24 | 24 | 48 |
| Arjosari | 30 | 26 | 56 |
| Nawangan | 15 | 15 | 30 |
| Bandar | 45 | 45 | 90 |
| Tegalombo | 30 | 35 | 65 |
| Tulakan | 120 | 125 | 245 |
| Ngadirojo | 75 | 75 | 150 |
| Sudimoro | 48 | 67 | 115 |
| Kabupaten Pacitan | 650 | 700 | 1 350 |

Catatan/Note: ...

Sumber/Source: Dinas Pengendalian Penduduk Keluarga Berencana dan Pemberdayaan Perempuan Perlindungan Anak Kabupaten Pacitan/ Office of Population Control, Family Planning and Women's Empowerment, Child Protection, Pacitan Regency

Tabel 4.2.10 Perkembangan Pusat Informasi dan Konseling Kesehatan Reproduksi Remaja - Mahasiswa (PIK - KRR dan PIK - KRM) di Kabupaten Pacitan, 2021
Development of Information and Counseling Center for Adolescent Reproductive Health - Students (PIK - KRR and PIK - KRM) in Pacitan Regency, 2021

| Kecamatan Subdistricts | Perkembangan PIK - KRR - KRM Progress of PIK - KRR - KRM | | | MOP |
|---------------------------|---|----------|----------|-----------|
| | Tumbuh | Tegak | Tegar | |
| (1) | (2) | (3) | (4) | (5) |
| Donorojo | 3 | 1 | 1 | 5 |
| Punung | 5 | - | - | 5 |
| Pringkuku | 1 | 1 | - | 2 |
| Pacitan | 3 | 2 | 1 | 6 |
| Kebonagung | 3 | - | - | 3 |
| Arjosari | 17 | - | - | 17 |
| Nawangan | 3 | - | - | 3 |
| Bandar | 2 | 1 | - | 3 |
| Tegalombo | 4 | 1 | - | 5 |
| Tulakan | 3 | 1 | 1 | 5 |
| Ngadirojo | 6 | - | - | 6 |
| Sudimoro | 4 | - | - | 4 |
| Kabupaten Pacitan | 54 | 7 | 3 | 64 |

Catatan/Note: ...

Sumber/Source: Dinas Pengendalian Penduduk Keluarga Berencana dan Pemberdayaan Perempuan Perlindungan Anak Kabupaten Pacitan/ Office of Population Control, Family Planning and Women's Empowerment, Child Protection, Pacitan Regency

Tabel
Table 4.2.11

**Perkembangan Institusi Masyarakat Pedesaan (IMP)
Kelompok Kegiatan (POKTAN) di Kabupaten Pacitan, 2021**
*Development of Rural Community Institutions (IMP) Activity
Groups (POKTAN) in Pacitan Regency, 2021*

| Kecamatan <i>Subdistricts</i> | Institusi <i>Institution</i> | |
|----------------------------------|--|---|
| | Jumlah Pembantu Pembina Keluarga Berencana Desa (PPKBD) <i>Sum of PPKBD</i> | Jumlah Sub. PPKBD <i>Sum of Sub. PPKBD</i> |
| (1) | (2) | (3) |
| Donorojo | 12 | 130 |
| Punung | 13 | 115 |
| Pringkuku | 13 | 127 |
| Pacitan | 25 | 157 |
| Kebonagung | 19 | 137 |
| Arjosari | 17 | 108 |
| Nawangan | 9 | 134 |
| Bandar | 8 | 103 |
| Tegalombo | 11 | 123 |
| Tulakan | 16 | 179 |
| Ngadirojo | 18 | 154 |
| Sudimoro | 10 | 124 |
| Kabupaten Pacitan | 171 | 1 591 |

Lanjutan Tabel/Continued Table 4.2.11

| Kecamatan Subdistricts | Ketahanan Keluarga Family Resilience | | | Jumlah |
|---------------------------|---|-------------------------------|-------------------------------|--------------|
| | Jumlah Keluarga Number of Family | | | |
| | Bina Keluarga Balita (BKB) | Bina Keluarga Remaja (BKR) | Bina Keluarga Lansia (BKL) | |
| (1) | (4) | (5) | (6) | (7) |
| Donorojo | 68 | 3 | 5 | 218 |
| Punung | 52 | 5 | 13 | 198 |
| Pringkuku | 50 | 2 | 13 | 205 |
| Pacitan | 99 | 5 | 24 | 310 |
| Kebonagung | 86 | 3 | 2 | 247 |
| Arjosari | 68 | 17 | 17 | 227 |
| Nawangan | 52 | 2 | 3 | 200 |
| Bandar | 49 | 2 | 2 | 164 |
| Tegalombo | 58 | 3 | 5 | 200 |
| Tulakan | 99 | 3 | 5 | 302 |
| Ngadirojo | 66 | 16 | 26 | 280 |
| Sudimoro | 50 | 2 | 10 | 196 |
| Kabupaten Pacitan | 797 | 63 | 125 | 2 747 |

Catatan/Note: ...

Sumber/Source: Dinas Pengendalian Penduduk Keluarga Berencana dan Pemberdayaan Perempuan Perlindungan Anak Kabupaten Pacitan/ Office of Population Control, Family Planning and Women's Empowerment, Child Protection, Pacitan Regency

Tabel
Table 4.2.12

Perkembangan Kejadian Tindak Kekerasan Terhadap Perempuan dan Anak di Kabupaten Pacitan, 2021
Development of Incidents of Violence Against Women and Children in Pacitan Regency, 2021

| Kecamatan <i>Subdistricts</i> | Perkembangan Kejadian <i>Incident Development</i> | | | | | |
|----------------------------------|--|--------------------------------|-------|---------------------------------|------------------------------------|---|
| | Perkosaan <i>Rape</i> | Pencabulan <i>Obscenity</i> | Inces | Kenakalan <i>Delinquency</i> | Penganiayaan <i>Persecution</i> | Perencanaan Pembunuhan <i>Planning Murder</i> |
| (1) | (2) | (3) | (4) | (5) | (6) | (7) |
| Donorojo | - | - | - | - | - | - |
| Punung | - | - | - | - | - | - |
| Pringkuku | - | - | - | 1 | - | - |
| Pacitan | - | 1 | - | - | - | - |
| Kebonagung | - | 1 | - | - | - | - |
| Arjosari | - | - | - | - | - | - |
| Nawangan | - | - | - | - | - | - |
| Bandar | - | - | - | - | - | - |
| Tegalombo | - | 1 | - | - | - | - |
| Tulakan | - | - | - | - | - | - |
| Ngadirojo | - | - | - | - | - | - |
| Sudimoro | - | - | - | - | - | - |
| Kabupaten Pacitan | - | 3 | - | 1 | - | - |

Lanjutan Tabel/Continued Table 4.2.12

| Kecamatan Subdistricts | Perkembangan Kejadian Incident Development | | | | | |
|---------------------------|---|--------------------|--|--|------------------------|----------------------|
| | Pernikahan Dini Early Marriage | Aborsi Abortion | Penelantaran Anak Child Abandonment | Pembunuhan Bayi Infant Murder | Perzinahan Adultery | Bullying Bullying |
| (1) | (8) | (9) | (10) | (11) | (12) | (13) |
| Donorojo | - | - | - | - | - | - |
| Punung | - | - | - | - | - | - |
| Pringkuku | - | - | - | - | - | - |
| Pacitan | - | - | - | - | - | - |
| Kebonagung | - | - | - | - | - | - |
| Arjosari | - | - | - | - | - | - |
| Nawangan | - | - | - | - | - | - |
| Bandar | - | - | - | - | - | - |
| Tegalombo | - | - | - | - | - | - |
| Tulakan | - | - | - | - | - | - |
| Ngadirojo | - | - | - | - | - | - |
| Sudimoro | - | - | - | - | - | - |
| Kabupaten Pacitan | - | - | - | - | - | - |

Lanjutan Tabel/*Continued Table* 4.2.12

| Kecamatan <i>Subdistricts</i> | Perkembangan Kejadian <i>Incident Development</i> | | | | | | Jumlah <i>Total</i> |
|----------------------------------|---|--|--------------------------------------|--|--|---|------------------------|
| | Trafficking Anak <i>Trafficking of Children</i> | Konflik Hukum <i>Legal Conflicts</i> | KDRT <i>Domestic Violence</i> | Pelecehan Seksual <i>Sexual Harassment</i> | Melarikan Perempuan/ Anak <i>Escaping Women/ Children</i> | Pencurian/ Penipuan <i>Theft/ Fraud</i> | |
| (1) | (2) | (3) | (4) | (5) | (6) | (7) | |
| Donorojo | - | - | 2 | - | - | - | 2 |
| Punung | - | - | 1 | - | - | - | 1 |
| Pringkuku | - | - | 1 | - | - | - | 2 |
| Pacitan | - | - | 4 | 1 | - | - | 6 |
| Kebonagung | - | - | 1 | - | - | - | 2 |
| Arjosari | - | - | 3 | - | - | - | 3 |
| Nawangan | - | - | 2 | - | - | - | 2 |
| Bandar | - | - | 2 | - | - | - | 2 |
| Tegalombo | - | - | 1 | - | - | - | 2 |
| Tulakan | - | - | 1 | - | - | - | 1 |
| Ngadirojo | - | - | 1 | - | - | - | 1 |
| Sudimoro | - | - | 1 | - | - | - | 1 |
| Kabupaten Pacitan | - | - | 20 | 1 | - | - | 25 |

Catatan/*Note*: ...

Sumber/*Source*: Dinas Pengendalian Penduduk Keluarga Berencana dan Pemberdayaan Perempuan Perlindungan Anak Kabupaten Pacitan/ *Office of Population Control, Family Planning and Women's Empowerment, Child Protection, Pacitan Regency*

4.3 AGAMA DAN SOSIAL LAINNYA RELIGION AND OTHER SOCIAL AFFAIRS

Tabel 4.3.1 Jumlah Penduduk Menurut Kecamatan dan Agama yang Dianut di Kabupaten Pacitan, 2020
Population by Subdistrict and Religion in Pacitan Regency, 2020

| Kecamatan Subdistrict | Islam | Protestan Protestant | Katolik Catholic | Hindu | Budha Buddha | Lainnya Others |
|--------------------------|----------------|-------------------------|---------------------|----------|-----------------|-------------------|
| (1) | (2) | (3) | (4) | (5) | (6) | (7) |
| Donorojo | 42 771 | 74 | 60 | | 2 | - |
| Punung | 36 934 | 55 | 60 | - | - | - |
| Pringkuku | 32 375 | - | - | - | - | - |
| Pacitan | 76 040 | 355 | 143 | 3 | 1 | - |
| Kebonagung | 46 007 | 16 | - | - | - | - |
| Arjosari | 41 802 | 6 | - | - | - | - |
| Nawangan | 51 777 | 12 | - | 1 | - | - |
| Bandar | 45 497 | 6 | - | - | - | - |
| Tegalombo | 55 837 | 15 | - | - | - | - |
| Tulakan | 86 918 | - | 17 | - | - | - |
| Ngadirojo | 48 966 | 16 | 12 | - | - | - |
| Sudimoro | 36 356 | 3 | - | - | - | - |
| Kabupaten Pacitan | 601 280 | 558 | 292 | 4 | 3 | - |

Catatan/Note: ...

Sumber/Source: Departemen Agama Kabupaten Pacitan/Religious Affairs Department of Pacitan Regency

Tabel
Table 4.3.2**Jumlah Tempat Peribadatan Menurut Kecamatan di Kabupaten Pacitan, 2020**
Number of Places of Worship by Subdistrict in Pacitan Regency, 2020

| Kecamatan Subdistrict | Masjid Mosque | Mushola Pray Room | Gereja Protestan Protestant Church | Gereja Katholik Catholic Church | Pura Temple | Vihara |
|--------------------------|------------------|-------------------------|---|--|----------------|----------|
| (1) | (2) | (3) | (4) | (5) | (6) | (7) |
| Donorojo | 101 | 76 | 1 | 1 | - | - |
| Punung | 118 | 70 | 1 | - | - | - |
| Pringkuku | 314 | 75 | - | - | - | - |
| Pacitan | 141 | 237 | 1 | 2 | - | - |
| Kebonagung | 183 | 95 | 1 | - | - | - |
| Arjosari | 116 | 206 | - | - | - | - |
| Nawangan | 133 | 111 | 1 | - | - | - |
| Bandar | 244 | 146 | - | - | - | - |
| Tegalombo | 102 | 65 | - | - | - | - |
| Tulakan | 416 | 256 | - | - | - | - |
| Ngadirojo | 128 | 124 | - | 1 | - | - |
| Sudimoro | 66 | 157 | - | - | - | - |
| Kabupaten Pacitan | 2 062 | 1 618 | 5 | 4 | - | - |

Catatan/Note: ...

Sumber/Source: Departemen Agama Kabupaten Pacitan/Religious Affairs Department of Pacitan Regency

Tabel 4.3.3 **Jumlah Desa¹/Kelurahan yang Mengalami Bencana Alam² Menurut Kecamatan di Kabupaten Pacitan, 2019–2021**
Table 4.3.3 **Number of Villages¹/Kelurahan that Had Natural Disaster² by Subdistrict in Pacitan Regency, 2019–2021**

| Kecamatan Subdistrict | Banjir/Flood | | |
|--------------------------|--------------|-----------|-----------|
| | 2019 | 2020 | 2021 |
| (1) | (2) | (3) | (4) |
| Donorojo | – | – | – |
| Punung | – | – | 1 |
| Pringkuku | 2 | – | – |
| Pacitan | – | – | 2 |
| Kebonagung | – | – | 2 |
| Arjosari | 12 | 10 | 7 |
| Nawangan | – | 1 | 1 |
| Bandar | – | – | – |
| Tegalombo | 1 | – | – |
| Tulakan | – | – | – |
| Ngadirojo | – | 1 | 1 |
| Sudimoro | 3 | 1 | 2 |
| Kabupaten Pacitan | 18 | 13 | 16 |

Lanjutan Tabel/*Continued Table* 4.3.3

| Kecamatan Subdistrict | Gempa Bumi/ <i>Earthquake</i> | | |
|--------------------------|-------------------------------|----------|-----------|
| | 2019 | 2020 | 2021 |
| (1) | (5) | (6) | (7) |
| Donorojo | 10 | – | 6 |
| Punung | 6 | 3 | 12 |
| Pringkuku | – | – | – |
| Pacitan | 12 | 1 | 4 |
| Kebonagung | 3 | – | – |
| Arjosari | 8 | 1 | 14 |
| Nawangan | – | – | 1 |
| Bandar | – | – | – |
| Tegalombo | 2 | – | – |
| Tulakan | – | – | 9 |
| Ngadirojo | 2 | – | 1 |
| Sudimoro | – | – | – |
| Kabupaten Pacitan | 43 | 5 | 47 |

Lanjutan Tabel/*Continued Table 4.3.3*

| Kecamatan Subdistrict | Tanah Longsor/Landslide | | |
|--------------------------|-------------------------|-----------|-----------|
| | 2019 | 2020 | 2021 |
| (1) | (8) | (9) | (10) |
| Donorojo | – | – | 1 |
| Punung | 4 | 1 | 4 |
| Pringkuku | 1 | – | – |
| Pacitan | 5 | 2 | 3 |
| Kebonagung | 10 | – | 8 |
| Arjosari | 9 | 3 | 5 |
| Nawangan | 3 | 2 | 7 |
| Bandar | 4 | 6 | 8 |
| Tegalombo | 8 | 2 | 6 |
| Tulakan | – | 2 | 8 |
| Ngadirojo | 6 | 2 | 8 |
| Sudimoro | 4 | 3 | 6 |
| Kabupaten Pacitan | 54 | 23 | 64 |

Catatan/Note: ¹ Desa pada tabel ini termasuk Unit Permukiman Transmigrasi (UPT) yang masih dibina oleh kementerian terkait dan nagari di Provinsi Sumatera Barat/Villages in this table are included in Transmigration Settlement Unit which is still fostered by the relevant ministries and the nagari in the Province of Sumatera Barat

Sumber/Source: ² Kejadian dalam setahun sebelum tahun pencacahan/Occured during the last one year before the enumeration years
BPS, Pendataan Potensi Desa (Podes)/BPS-Statistics Indonesia, Village Potential Data Collecting

Tabel
Table 4.3.4**Jumlah Kejadian Bencana Alam Menurut Kecamatan di Kabupaten Pacitan 2021**
Number of Natural Disaster Event by Subdistrict in Pacitan Regency, 2021

| Kecamatan Subdistrict | Tanah Longsor Landslide | Banjir Floods | Kekeringan Drought | Angin Puting Beliung Tornado | Gelombang Pasang Tidal Wave |
|--------------------------|-------------------------------|------------------|-----------------------|---------------------------------------|-----------------------------------|
| (1) | (2) | (3) | (4) | (5) | (6) |
| Donorojo | 1 | 30 | - | 1 | - |
| Punung | 9 | 1 | - | 3 | - |
| Pringkuku | 1 | - | - | - | - |
| Pacitan | 27 | 2 | - | 1 | - |
| Kebonagung | 30 | - | - | - | - |
| Arjosari | 35 | 9 | - | 19 | - |
| Nawangsan | 34 | - | - | 6 | - |
| Bandar | 29 | - | - | 8 | - |
| Tegalombo | 34 | - | - | 3 | - |
| Tulakan | 72 | - | - | - | - |
| Ngadirojo | 29 | 1 | - | - | - |
| Sudimoro | 57 | - | - | 10 | - |
| Kabupaten Pacitan | 358 | 43 | - | 51 | - |

Catatan/Note: ...

Sumber/Source: Badan Penanggulangan Bencana Daerah Kabupaten Pacitan/Regional Disaster Management Agency of Pacitan Regency

Tabel 4.3.5 Jumlah Kerusakan Rumah yang Diakibatkan Bencana Alam Menurut Kecamatan, 2021
Number of Damaged Houses Due to Natural Disaster by Subdistrict, 2021

| Kecamatan Subdistrict | Rusak Berat Severely Damaged | Rusak Sedang Damaged | Rusak Ringan Lightly Damaged | Terendam Submerged |
|--------------------------|------------------------------------|-------------------------|---------------------------------|-----------------------|
| (1) | (2) | (3) | (4) | (5) |
| Donorojo | 2 | - | 1 | - |
| Punung | 3 | 4 | 2 | - |
| Pringkuku | 1 | - | - | - |
| Pacitan | 3 | 2 | 2 | - |
| Kebonagung | 1 | 5 | 2 | - |
| Arjosari | 2 | 5 | 29 | - |
| Nawangan | 1 | 8 | 16 | - |
| Bandar | 10 | 17 | 4 | - |
| Tegalombo | 3 | 8 | 7 | - |
| Tulakan | 10 | 7 | 20 | - |
| Ngadirojo | 7 | 5 | 6 | - |
| Sudimoro | 2 | 16 | 14 | - |
| Kabupaten Pacitan | 45 | 77 | 103 | - |

Catatan/Note: ...

Sumber/Source: Badan Penanggulangan Bencana Daerah Kabupaten Pacitan/Regional Disaster Management Agency of Pacitan Regency

Tabel
Table 4.3.6

Jumlah Korban yang Diakibatkan Bencana Alam Menurut Kecamatan di Kabupaten Pacitan 2021
Number of Victims Caused by Natural Disasters by Subdistrict, 2021

| Kecamatan Subdistrict | Korban Meninggal Died Victim | Korban Hilang Lost Victim | Korban Luka/Sakit Wounded Victim |
|--------------------------|---------------------------------|------------------------------|-------------------------------------|
| (1) | (2) | (3) | (4) |
| Donorojo | - | 1 | - |
| Punung | - | - | - |
| Pringkuku | - | - | - |
| Pacitan | 1 | - | - |
| Kebonagung | - | 1 | - |
| Arjosari | - | - | - |
| Nawangan | - | - | - |
| Bandar | 1 | - | - |
| Tegalombo | - | - | - |
| Tulakan | - | - | - |
| Ngadirojo | - | - | - |
| Sudimoro | - | - | - |
| Kabupaten Pacitan | 2 | 2 | - |

Catatan/Note: ...

Sumber/Source: Badan Penanggulangan Bencana Daerah Kabupaten Pacitan/Regional Disaster Management Agency of Pacitan Regency

Tabel
Table 4.3.7**Jumlah Perkara Pidana dan Perkara Perdata Menurut
Jenis Perkara , 2021**
Number of Criminal and Civil Cases by Type of Case, 2021

| Bulan Month | Perkara Pidana Criminal Cases | | | Perkara Perdata/ Civil Cases | | |
|---------------------|----------------------------------|------------------|---------------|---------------------------------|---|-------------------------|
| | Biasa Common | Singkat Short | Cepat Fast | Gugatan Lawsuit | Gugatan Sederhana Simple Lawsuit | Permohonan Applicant |
| (1) | (2) | (3) | (4) | (5) | (6) | (7) |
| Januari/January | 1 | - | - | 2 | 1 | 1 |
| Februari/February | 2 | - | - | 1 | 3 | 3 |
| Maret/March | 3 | - | 1 | - | 3 | 2 |
| April/April | 4 | - | - | - | - | 3 |
| Mei/May | 3 | - | 6 | - | - | 1 |
| Juni/June | 4 | - | - | - | - | - |
| Juli/July | 1 | - | - | 3 | - | 2 |
| Agustus/August | 3 | - | - | - | - | 1 |
| September/September | 5 | - | - | 1 | - | 2 |
| Oktober/October | 4 | - | 2 | - | 13 | 1 |
| November/November | 3 | - | 1 | 1 | 8 | 3 |
| Desember/December | 3 | - | 1 | 2 | - | 3 |
| Jumlah/Total | 39 | - | 11 | 10 | 28 | 22 |

Catatan/Note: ...

Sumber/Source: Pengadilan Negeri/State Court

Tabel
Table 4.3.8

**Jumlah Perkara Pidana dan Perkara Perdata yang
Diselesaikan , 2021**
Number of Criminal and Civil Cases Resolved, 2021

| Bulan Month | Perkara Pidana Criminal Cases | | | | | |
|---------------------|----------------------------------|-----------------|-------------------------------------|-----------------|------------------------------|-----------------|
| | Pidana Biasa Common Cases | | Pidana Lalu Lintas Traffic Cases | | Pidana Cepat Quick Cases- | |
| | Masuk Cases | Putus Finish | Masuk Cases | Putus Finish | Perkara Cases | Putus Finish |
| (1) | (2) | (3) | (4) | (5) | (6) | (7) |
| Januari/January | 1 | 1 | - | - | - | - |
| Februari/February | 2 | 2 | 47 | 47 | - | - |
| Maret/March | 3 | 1 | 65 | 65 | 1 | 1 |
| April/April | 5 | 1 | 158 | 158 | - | - |
| Mei/May | 4 | 7 | 214 | 214 | 6 | 6 |
| Juni/June | 4 | 3 | 120 | 120 | - | - |
| Juli/July | 1 | 3 | 90 | 90 | - | - |
| Agustus/August | 3 | 2 | 46 | 46 | - | - |
| September/September | 6 | 3 | 171 | 171 | - | - |
| Oktober/October | 4 | 5 | 31 | 31 | 2 | 2 |
| November/November | 3 | 4 | 117 | 117 | 1 | 1 |
| Desember/December | 3 | 4 | 61 | 61 | 1 | 1 |
| Jumlah/Total | 39 | 36 | 1 120 | 1 120 | 11 | 11 |

Lanjutan Tabel/Continued Table 4.3.8

| Bulan Month | Perkara Perdata Civil Cases | | | | | |
|-------------------------|--------------------------------|-----------------|----------------------|-----------------|-------------------------|-----------------|
| | Gugatan/ Lawsuit | | Sederhana/ Simple | | Permohonan Applicant | |
| | Perkara Cases | Putus Finish | Perkara Cases | Putus Finish | Perkara Cases | Putus Finish |
| (1) | (8) | (9) | (10) | (11) | (12) | (13) |
| Januari/January | 1 | 1 | - | - | 1 | - |
| Februari/February | 2 | 2 | 47 | - | 3 | 4 |
| Maret/March | 3 | 1 | 65 | 1 | 2 | 1 |
| April/April | 5 | 1 | 158 | - | 3 | 3 |
| Mei/May | 4 | 7 | 214 | 6 | 1 | 1 |
| Juni/June | 4 | 3 | 120 | - | - | 1 |
| Juli/July | 1 | 3 | 90 | - | 2 | 2 |
| Agustus/August | 3 | 2 | 46 | - | 1 | 1 |
| September/ September | 6 | 3 | 171 | - | 2 | 1 |
| Oktober/October | 4 | 5 | 31 | 2 | 1 | 1 |
| November/November | 3 | 4 | 117 | 1 | 3 | 2 |
| Desember/December | 3 | 4 | 61 | 1 | 3 | 5 |
| Jumlah/Total | 39 | 36 | 1 120 | 11 | 22 | 22 |

Lanjutan Tabel/*Continued Table* 4.3.8

| Bulan Month | Perkara Perdata Civil Cases | | | | | |
|---------------------|--------------------------------|-----------------|------------------------------|---------------------|------------------------|---------------|
| | Mediasi/ Mediation | | Upaya Hukum/ Legal Effort | | Delegasi Delegation | |
| | Perkara Cases | Gagal Failed | Banding Appeal | Kasasi Cassation | Perkara Cases | Keluar Out |
| (1) | (14) | (15) | (16) | (17) | (18) | (19) |
| Januari/January | - | - | - | - | - | 4 |
| Februari/February | 1 | 1 | - | - | 1 | 2 |
| Maret/March | - | - | - | - | 2 | 1 |
| April/April | - | - | - | - | 1 | 2 |
| Mei/May | - | - | - | - | - | - |
| Juni/June | 1 | - | 1 | - | - | - |
| Juli/July | - | - | - | - | 2 | 6 |
| Agustus/August | 1 | - | - | 1 | 1 | 5 |
| September/September | 2 | 3 | - | - | 1 | 7 |
| Oktober/October | 1 | 1 | - | - | - | 1 |
| November/November | - | 1 | - | - | 1 | 4 |
| Desember/December | 3 | 1 | 1 | - | 4 | 3 |
| Jumlah/Total | 9 | 7 | 2 | 1 | 13 | 35 |

Catatan/Note: ...

Sumber/Source: Pengadilan Negeri/State Court

4.4 KEMISKINAN POVERTY

Tabel 4.4.1 **Garis Kemiskinan, Jumlah, dan Persentase Penduduk Miskin di Kabupaten Pacitan, 2014–2021**
Poverty Line, Number, and Percentage of Poor People in Pacitan Regency, 2014–2021

| Tahun Year | Garis Kemiskinan (rupiah/kapita/bulan) Poverty Line (rupiah/capita/month) | Jumlah Penduduk Miskin (ribu) Number of Poor People (thousand) | Persentase Penduduk Miskin Percentage of Poor People |
|---------------|--|---|---|
| (1) | (2) | (3) | (4) |
| 2014 | 220 810 | 88,90 | 16,18 |
| 2015 | 228 573 | 92,08 | 16,68 |
| 2016 | 239 339 | 85,53 | 15,49 |
| 2017 | 250 942 | 85,26 | 15,42 |
| 2018 | 268 592 | 78,64 | 14,19 |
| 2019 | 283 321 | 75,86 | 13,67 |
| 2020 | 296 271 | 80,82 | 14,54 |
| 2021 | 309 655 | 84,19 | 15,11 |

Catatan/Note: ...

Sumber/Source: BPS, Survei Sosial Ekonomi Nasional Maret/BPS-Statistics Indonesia, March National Socioeconomic Survey

Tabel
Table 4.4.2

Indeks Kedalaman Kemiskinan dan Indeks Keparahan Kemiskinan di Kabupaten Pacitan, 2014–2021
Poverty Gap Index and Poverty Severity Index in Pacitan Regency, 2014–2021

| Tahun Year | Indeks Kedalaman Kemiskinan Poverty Gap Index | Indeks Keparahan Kemiskinan Poverty Severity Index |
|---------------|--|---|
| (1) | (2) | (3) |
| 2014 | 2,23 | 0,49 |
| 2015 | 2,92 | 0,90 |
| 2016 | 2,86 | 0,79 |
| 2017 | 2,14 | 0,48 |
| 2018 | 1,73 | 0,32 |
| 2019 | 1,75 | 0,34 |
| 2020 | 2,68 | 0,71 |
| 2021 | 1,66 | 0,68 |

Catatan/Note: ...

Sumber/Source: BPS, Survei Sosial Ekonomi Nasional Maret/BPS-Statistics Indonesia, March National Socioeconomic Survey

Tabel 4.4.3
Table

Jumlah Penerima Bantuan (Kepala Keluarga) dan Anggaran Bantuan Sosial Pangan Menurut Kecamatan di Kabupaten Pacitan, 2021
Number of Aid Recipients (Head of Household) and food Social Assistance Budget by Subdistrict in Pacitan Regency, 2021

| Kecamatan Subdistrict | Jumlah Penerima Bantuan (Kepala Keluarga) Number of Beneficiaries (head of household) | | Jumlah Anggaran (ribu rupiah) Budget Amount (thousand rupiahs) | |
|--------------------------|--|------------------------------|---|------------------------------|
| | Rencana Planning | Realisasi Realization (%) | Rencana Planning | Realisasi Realization (%) |
| (1) | (2) | (3) | (4) | (5) |
| Donorojo | 2 728 | 2 383 | 545 600 000 | 476 600 000 |
| Punung | 1 822 | 1 609 | 364 400 000 | 321 800 000 |
| Pringkuku | 2 171 | 1 815 | 434 200 000 | 363 000 000 |
| Pacitan | 3 075 | 2 661 | 615 000 000 | 532 200 000 |
| Kebonagung | 2 703 | 2 433 | 540 600 000 | 486 600 000 |
| Arjosari | 3 679 | 3 206 | 735 800 000 | 641 200 000 |
| Nawangan | 6 557 | 5 643 | 1 311 400 000 | 1 128 600 000 |
| Bandar | 4 993 | 4 712 | 998 600 000 | 942 400 000 |
| Tegalombo | 8 119 | 7 420 | 1 623 800 000 | 1 484 000 000 |
| Tulakan | 8 029 | 7 565 | 1 605 800 000 | 1 513 000 000 |
| Ngadirojo | 1 999 | 1 998 | 399 800 000 | 399 600 000 |
| Sudimoro | 1 900 | 1 899 | 380 000 000 | 379 800 000 |
| Kabupaten Pacitan | 41 054 | 37 537 | 8 210 800 000 | 7 507 400 000 |

Catatan/Note: ...

Sumber/Source: Dinas Sosial Kabupaten Pacitan/Pacitan Regency Social Service

Produksi Tanaman Sayuran menurut Jenis Tanaman (Kwintal), 2021

Production of Vegetables Crops by Type of Crops (quintal), 2021



Cabai Keriting

Curly Red Chili

11.709

Cabai Rawit

Cayenne pepper

6.150



Tomat

Tomato

685

Bawang Merah

Shallot

2.689



Jamur Tiram

Mushroom

232

PENJELASAN TEKNIS

TECHNICAL NOTES

- | | |
|---|---|
| <p>1. Lahan sawah adalah lahan pertanian yang berpetak-petak dan dibatasi oleh pematang (galengan), saluran untuk menahan/ menyalurkan air, yang biasanya ditanami padi sawah tanpa memandang dari mana diperoleh atau status lahan tersebut. Lahan yang dimaksud termasuk lahan yang terdaftar di Pajak Bumi Bangunan, luran Pembangunan Daerah, lahan bengkok, lahan serobotan, lahan rawa yang ditanami padi dan lahan bekas tanaman tahunan yang telah dijadikan sawah, baik yang ditanami padi, palawija atau tanaman semusim lainnya.</p> | <p>1. <i>Wetland is agricultural land that separated by small dykes to resist water, where the main crop is usually wetland paddy without considering where it is got from or the status of the land. It includes the land that is registered at land income tax office, regional development contribution, 'bengkok' land, illegal ownership, swamps for rice cultivation, and annual crop land mark that has been used as rice field, which are both planted with paddy, secondary crops or the other seasonal crops.</i></p> |
| <p>2. Tegall/Kebun adalah lahan pertanian bukan sawah (lahan kering) yang ditanami tanaman semusim atau tahunan dan terpisah dengan halaman sekitar rumah serta penggunaannya tidak berpindah pindah.</p> | <p>2. <i>Dry field/Garden is an dryland (unirrigated land) which is planted with seasonal or annual crops and separately from the yard around the house without shifting</i></p> |
| <p>3. Ladang/Huma adalah lahan pertanian bukan sawah (lahan kering) yang biasanya ditanami tanaman semusim dan penggunaannya hanya semusim atau dua musim, kemudian akan ditinggalkan bila sudah tidak subur lagi (berpindah-pindah). Kemungkinan lahan ini beberapa tahun kemudian akan dikerjakankembali jika sudah</p> | <p>3. <i>Unirrigated agricultural field / Shifting cultivation land is dryland (unirrigated land) that usually is cultivated for seasonal crops and utilized only for one or two seasons, then it will be left when it is not fertile (shifting). Maybe, this land will be used again in a few years if it has been fertile.</i></p> |

subur.

4. Lahan yang sementara tidak diusahakan adalah lahan yang biasanya diusahakan tetapi untuk sementara (lebih dari 1 (satu) tahun tetapi kurang dari atau sama dengan 2 (dua) tahun) tidak diusahakan, termasuk lahan sawah yang tidak diusahakan selama lebih dari 2 (dua) tahun.
 5. Data pokok tanaman pangan yang dikumpulkan adalah luas panen dan produktivitas (hasil per hektar). Produksi tanaman pangan merupakan hasil perkalian antara luas panen dengan produktivitas. Pengumpulan data luas panen dilakukan setiap bulan dengan pendekatan area kecamatan di seluruh wilayah Indonesia. Pengumpulan data produktivitas dilakukan melalui pengukuran langsung pada plot ubinan berukuran 2½ m x 2½ m. Pengumpulan data produktivitas dilakukan setiap subround (empat bulanan) pada waktu panen petani.
 6. Data produksi padi dan palawija yang disajikan adalah dalam kualitas: gabah kering giling (padi), pipilan kering (jagung), biji kering (kedelai dan kacang tanah), dan umbi basah (ubi kayu dan ubi jalar).
 7. Tanaman sayuran dan buah-
4. *Temporarily unused land is land that is regularly used but temporarily (more than a year but less or equal than two years) is unused, it includes wetland that is not cultivated more than two years.*
 5. *The main food crops data collected consists of harvested area and productivity (yield per hectare). Food crops production is generated by harvested area multiplied by productivity. The harvested area data is collected every month using sub district area approach in all sub district in Indonesia. The productivity data collection is conducted by a direct measurement in 2½m x 2½m crop cutting plot. The productivity measurement is conducted in every subround (four monthly) at the time when farmers are harvesting their crops.*
 6. *Production of paddy and secondary crops data are presented in the form of: dry unhusked rice (paddy), dry loose maize (maize), dry shells crops (soybeans and peanuts), and fresh roots (cassava and sweet potatoes).*
 7. *Seasonal vegetable and fruit plants*

buah semusim

Tanaman sayuran semusim adalah tanaman sumber vitamin, garam mineral dan lain-lain yang dikonsumsi dari bagian tanaman yang berupa daun, bunga, buah, dan umbinya, yang berumur kurang dari satu tahun.

Tanaman buah-buahan semusim adalah tanaman sumber vitamin, garam mineral, dan lain-lain yang dikonsumsi dari bagian tanaman yang berupa buah, berumur kurang dari satu tahun, tidak berbentuk pohon/rumpun tetapi menjalar dan berbatang lunak.

Seasonal vegetable plants are plants which are the sources of vitamin, mineral salt, etc, consumed from the part of the plant in the form of leaf, flower, fruit, and root with the age of less than one year.

Seasonal fruit plants are plants which are the sources of vitamin, mineral salt, etc, consumed from the part of the plant in the form of fruits. These plants are creeps with the age of less than one year.

8. Tanaman buah-buahan dan sayuran tahunan

Tanaman buah-buahan tahunan adalah tanaman sumber vitamin, garam mineral, dan lain-lain yang dikonsumsi dari bagian tanaman yang berupa buah dan merupakan tanaman tahunan.

Tanaman sayuran tahunan adalah tanaman sumber vitamin, garam mineral, dan lain-lain yang dikonsumsi dari bagian tanaman yang berupa daun dan atau buah yang berumur lebih dari satu tahun.

8. *Annual fruit and vegetable plants Annual fruit plants are plants which are the sources of vitamin, contained mineral salt, etc, consumed from the part of plant in the form of fruit and more than one year of age.*

Annual vegetable plants are plants which are the sources of vitamin, contained mineral salt, etc, consumed from the part of the plant in the form of vegetable and more than one year of age.

9. Tanaman biofarmaka adalah tanaman yang bermanfaat untuk obat-obatan, kosmetik, dan kesehatan yang dikonsumsi atau digunakan dari bagian-bagian tanaman seperti daun, batang, buah, umbi (rimpang) ataupun

9. *Medicinal plants are plants which are useful for medicine. It is consumed from part of the plant such as leaf, flower, fruit, tuber, and root.*

akar.

10. Tanaman hias adalah tanaman yang mempunyai nilai keindahan baik bentuk, warna daun, tajuk maupun bunganya, sering digunakan untuk penghias pekarangan dan lain sebagainya.
10. *Ornamental plants are plants which have a beauty value, either in shape, colour of leaf or crown of flower, and they are often used as a yard decorator.*
11. Luas panen tanaman hortikultura adalah luas tanaman sayuran, buah-buahan, biofarmaka, dan tanaman hias yang diambil hasilnya/dipanen pada periode pelaporan.
11. *Harvested area of horticulture is area which vegetable, fruit, medicinal and ornamental plant of crop harvested during the period of report.*
12. Luas panen untuk tanaman sayuran adalah luas tanaman yang dipanen sekaligus/habis/dibongkar dan luas tanaman yang dipanen berkali-kali (lebih dari satu kali)/belum habis. Tanaman yang dipanen sekaligus/habis/dibongkar adalah tanaman yang sehabis panen langsung dibongkar/dicabut, terdiri dari bawang merah, bawang putih, bawang daun, kentang, kol/kubis, kembang kol, petsai/sawi, wortel, lobak, dan kacang merah. Tanaman yang dipanen berkali-kali (lebih dari satu kali)/belum habis adalah tanaman yang pemanenannya lebih dari satu kali dan biasanya dibongkar apabila panen terakhir sudah tidak memadai lagi, terdiri dari: kacang panjang, cabe besar, cabe rawit, jamur, tomat, terung, buncis, ketimun, labu siam, kangkung,
12. *Harvested area of vegetables is area of entirely plant harvested/demolished and plant harvested several times/undemolished.*
- Entirely plants harvested/demolished are plants usually harvested once and demolished to be substituted by other plants, consisting of: shallots, garlic, leeks, potato, cabbage, cauli flower, mustard green, carrots, chinese radish, and red kidney beans.*
- Plants harvested several times/undemolished are plants usually harvested more than once and demolished in the case that the last harvest was economically not profitable. They consist of : yard long beans, chili, small chili, mushroom, tomatoes, egg plant, frech beans, cucumber, pumpkin/chajota, swamp cabbage, spinach,*

bayam, melon, semangka, dan blewah.

melon, watermelon, and blewah.

13. Produksi hortikultura adalah hasil menurut bentuk produk dari setiap tanaman sayuran, buah-buahan, biofarmaka dan tanaman hias yang diambil berdasarkan luas yang dipanen/tanaman yang menghasilkan pada bulan/triwulan laporan.
 14. Bentuk produksi perkebunan adalah; karet kering (karet), daun kering (teh dan tembakau), biji kering (kopi dan coklat), kulit kering (kayu manis dan kina), serat kering (rami), bunga kering (cengkeh), refined sugar (tebu dari perkebunan besar), gula mangkok (tebu dari perkebunan rakyat), ekivalen kopra (kopra), biji dan bunga (pala) serta minyak daun (sereh).
 15. Data Statistik Kehutanan sebagian besar merupakan data sekunder yang bersumber dari Dinas Kehutanan dan Perkebunan.
 16. Kawasan hutan adalah wilayah tertentu yang berupa hutan, yang ditunjuk dan atau ditetapkan oleh pemerintah untuk dipertahankan keberadaannya sebagai hutan tetap. Hal ini untuk menjamin kepastian hukum mengenai status kawasan hutan, letak batas dan luas suatu wilayah tertentu yang sudah ditunjuk menjadi
13. *Horticulture production is the standard production quantity form of vegetable, fruit, medicinal and ornamental plant based on harvested area/the number of production plants reported monthly/quarterly.*
 14. *Production of estates crops are follows: dry rubber (rubber); dry leaves (tea and tobacco); dry beans (coffee and cocoa); dry bark (cassia vera and cinchona); dry fibre (rosella); dry flowers/buds (cloves); refined sugar (sugar cane from estate); cup sugar (sugar cane from smallholders); copra (copra); seeds and buds (nutmeg); and leaf oil (citronella).*
 15. *Most of forestry statistics are secondary data obtained from the Forestry and Plantation Services.*
 16. *Forest Area is a specific territory of forest ecosystem determined and or decided by the government as a permanent forest. Such decision is important to maintain the size of forest area and to ensure its legitimation and boundary demarcation of permanent forest.*

kawasan hutan tetap.

17. Kawasan hutan Indonesia ditetapkan oleh Menteri Kehutanan dalam bentuk Surat Keputusan Menteri Kehutanan tentang Penunjukan Kawasan Hutan dan Perairan Provinsi. Penunjukan Kawasan Hutan ini disusun berdasarkan hasil pemaduserasian antara Rencana Tata Ruang Wilayah Provinsi (RTRWP) dengan Tata Guna Hutan Kesepakatan (TGHK).
 18. Penunjukan kawasan hutan mencakup pula kawasan perairan yang menjadi bagian dari Kawasan Suaka Alam (KSA) dan Kawasan Pelestarian Alam (KPA).
 19. Kawasan Suaka Alam (KSA) adalah kawasan dengan ciri khas tertentu, baik di darat maupun di perairan yang mempunyai fungsi pokok sebagai kawasan pengawetan keanekaragaman tumbuhan dan satwa serta ekosistemnya, yang juga berfungsi sebagai wilayah sistem penyangga kehidupan.
 20. Kawasan Pelestarian Alam (KPA) adalah kawasan dengan ciri khas tertentu, baik di darat maupun di perairan yang mempunyai fungsi pokok perlindungan sistem penyangga kehidupan, pengawetan keanekaragaman jenis tumbuhan dan satwa, serta pemanfaatan secara lestari
17. *Indonesian forest area is determined by the Minister of Forestry in the format of Ministerial Decree on the Designation of Provincial Forest Area and Inland Water, Coastal and Marine Ecosystem. The designation of Forest Area is formulated based on integrated and harmonized of Provincial Spatial Planning (RTRWP) and Forest Land Use by Concensus (TGHK).*
 18. *The designation of forest area in some cases also cover inland water, coastal and marine ecosystem that may become part of Sanctuary Reserve Area (KSA) and Nature Conservation Area (KPA).*
 19. *A Sanctuary Reserve Area is a specific terrestrial or aquatic area having specific criteria for preserving biodiversity plant and animal as well as ecosystem, which also serve as life support system.*
 20. *A Nature Conservation area is a specific terrestrial or aquatic area whose main function is to serve life support system and preserve diversity of plant and animal species, as well as to provide a sustainable utilization of living resources and their ecosystems.*

sumber daya alam hayati dan ekosistemnya.

21. Berdasarkan Undang-Undang No. 41 Tahun 1999 tentang Kehutanan, kawasan hutan dibagi ke dalam kelompok Hutan Konservasi, Hutan Lindung, dan Hutan Produksi.
 22. Hutan Konservasi adalah kawasan hutan dengan ciri khas tertentu, yang mempunyai fungsi pokok pengawetan keanekaragaman tumbuhan dan satwa serta ekosistemnya.
 23. Hutan Lindung adalah kawasan hutan yang mempunyai fungsi pokok sebagai perlindungan sistem penyangga kehidupan untuk mengatur tata air, mencegah banjir, mengendalikan erosi, mencegah intrusi air laut, dan memelihara kesuburan tanah.
 24. Hutan Produksi adalah kawasan hutan yang mempunyai fungsi pokok memproduksi hasil hutan. Hutan produksi terdiri dari Hutan Produksi Tetap (HP), Hutan Produksi Terbatas (HPT), dan Hutan Produksi yang dapat dikonversi.
 25. Hutan Konservasi terdiri dari: Kawasan suaka alam berupa Cagar Alam (CA) dan Suaka Margasatwa (SM); Kawasan pelestarian alam berupa
21. *In accordance to the Act on Forestry No. 41/1999, forest area is categorized as Conservation Forest, Protection Forest and Production Forest.*
 22. *Conservation Forest is a forest area having specific characteristic established for the purposes of conservation of animal and plant species as well as their ecosystem.*
 23. *Protection Forest is a forest area designated to serve life support system, maintain hydrological system, prevent of flood, erosion control, seawater intrusion, and maintain soil fertility.*
 24. *Production Forest is a forest area designated mainly to promote sustainable forest production. Production forest is classified as permanent production forest, limited production forest, and convertible production forest.*
 25. *Conservation Forest is divided into: Sanctuary Reserve area consists of Strict Nature Reserve and Wildlife Sanctuary. Nature conservation area consists*

Taman Nasional (TN), Taman Hutan Raya (THR), dan Taman Wisata Alam (TWA);

Taman Buru (TB).

Taman Buru adalah kawasan hutan yang ditetapkan sebagai tempat wisata berburu.

of National Park (TN), Grand Forest Park (THR), and Nature Recreation Park (TWA);

Game Hunting Park (TB)

Game Hunting Park is forest area devoted for game hunting recreation.

26. Penetapan lahan kritis mengacu pada lahan yang telah sangat rusak karena kehilangan penutupan vegetasinya, sehingga kehilangan atau berkurang fungsinya sebagai penahan air, pengendali erosi, siklus hara, pengatur iklim mikro, dan retensi karbon. Berdasarkan kondisi vegetasinya, kondisi lahan dapat diklasifikasikan sebagai: sangat kritis, kritis, agak kritis, potensial kritis, dan kondisi normal.
26. *Critical land refers to a piece of land severely damaged due to lost of its vegetation cover so that its functions as water retention, erosion control, nutrient cycling, micro climate regulator and carbon retention are completely depleted. Based upon its vegetation condition, the land could be classified as : very critical, critical, slight critical, potential critical, and normal condition.*
27. Reboisasi atau rehabilitasi hutan bertujuan untuk menghutankan kembali kawasan hutan yang kritis di wilayah daerah aliran sungai (DAS) yang dilaksanakan bersama masyarakat secara partisipatif.
27. *Reforestation or forest rehabilitation is intended to rehabilitate the critical land inside forest area or watershed to improve their ecological and hydrological functions with active participation of local communities.*
28. Pemanfaatan hasil hutan kayu adalah segala bentuk usaha yang memanfaatkan dan mengusahakan hasil hutan kayu dengan tidak merusak lingkungan dan tidak mengurangi fungsi pokok hutan. Kegiatan ini hanya dapat dilaksanakan pada areal hutan yang memiliki potensi untuk dilakukan kegiatan
28. *Commercial utilization of timber as forest product is activities to utilize timber without destructing the environment and undermining the main functions of the forest area. Those activities could only be executed in forest area with high commercial timber value with license.*

pemanfaatan hasil hutan kayu dan dapat dilaksanakan setelah diperoleh izin usaha.

29. Izin Usaha Pemanfaatan Hasil Hutan Kayu (IUPHHK) pada hutan alam adalah izin untuk memanfaatkan hutan produksi yang kegiatannya terdiri dari pemanenan atau penebangan, penanaman, pemeliharaan, pengamanan, pengolahan, dan pemasaran hasil hutan kayu. IUPHHK dapat diberikan kepada perorangan, koperasi, badan usaha swasta, dan BUMN/BUMD.
30. Produksi hasil hutan utama yang dihasilkan dari hutan adalah kayu bulat. Produksi kayu bulat ini dihasilkan dari hutan alam melalui kegiatan perusahaan Hak Pengusahaan Hutan (HPH/IUPHHK), kegiatan ijin pemanfaatan kayu (IPK) dalam rangka pembukaan wilayah hutan, pembangunan Hutan Tanaman Industri (HTI), serta kegiatan hutan rakyat.
31. Kayu Gergajian merupakan kayu hasil konversi kayu bulat dengan menggunakan mesin gergaji, mempunyai bentuk yang teratur dengan sisi-sisi sejajar dan sudut-sudutnya siku dengan ketebalan tidak lebih dari 6 cm dan kadar air tidak lebih dari 18 persen. Kayu gergajian yang diolah langsung dari kayu bulat,
29. *The license to commercially utilize timber in natural forest is license to utilize production forest for which the activities consist of harvesting or felling, planting, tending, protecting, processing, and marketing. The license could be granted to individuals, cooperatives, private companies, state-owned enterprises/local government-owned enterprises.*
30. *The main product of commercial forest operation is log. The log is harvested from various sources such as natural forest granted to concessionaires (IUPHHK/HPH), land clearing activities (IPK), industrial forest plantation (HTI) and community forest.*
31. *Sawn Timber Constitutes a sawmill product derived from logs as raw material. The product is characterized with regular forms having parallel sides at right angle to each other, thickness not more than 6 cm and moisture content not to exceed 18 percent. Sawn timber produced directly from logs must be certified by a legal document.*

wajib didukung dengan dokumen yang sah.

32. Kayu Lapis adalah panel kayu yang tersusun dari lapisan veneer dibagian luarnya, sedangkan dibagian intinya (core) bisa berupa veneer atau material lain, diikat dengan lem kemudian di-press (ditekan) sedemikian rupa sehingga menjadi panel yang kuat. Termasuk dalam artian ini adalah kayu lapis yang dilapisi lagi dengan material lain.
32. *Plywood is wood panel consisting of layers pressed together in between veneers; the core may be veneer or some other material, bound together with glue and pressed tightly together to make a strong panel. Included to this definition is plywood covered with other materials.*
33. Data populasi ternak bersumber dari Dinas Tanaman Pangan dan Peternakan.
33. *Data of domestic livestock population are obtain from Department of Food Crops and Livestock.*
34. 34. Data statistik perikanan merupakan data sekunder yang bersumber dari Dinas Kelautan dan Perikanan. Statistik perikanan dibedakan atas data Perikanan Tangkap dan Perikanan Budidaya. Perikanan Tangkap diklasifikasikan atas penangkapan ikan di laut dan penangkapan ikan di perairan umum. Perikanan Budidaya diklasifikasikan atas jenis budidaya yaitu budidaya laut, tambak, kolam, karamba, jaring apung, dan sawah.
34. *Fishery Statistics are secondary data obtained from Marine and Fishery Services. Fishery statistics are categorized into capture fisheries and aquaculture. Capture fisheries are further classified into marine capture fisheries and inland open water capture fisheries. Aquaculture are further classified into several types of culture: marine culture, brackish water pond, fresh water pond, cage, floating net, and fish breeding in paddy fields.*
35. Rumah Tangga Perikanan Tangkap adalah rumah tangga yang melakukan kegiatan penangkapan ikan/binatang air lainnya/tanaman air dengan
35. *A capture fishery household is a household conducting activities in catching fishes/other aquatic animals/aquatic plants, for which the products are wholly or partly to*

tujuan sebagian/seluruh hasilnya untuk dijual.

be sold.

36. Rumah Tangga Perikanan Budidaya adalah rumah tangga yang melakukan kegiatan budidaya ikan/binatang air lainnya/tanaman air dengan tujuan sebagian/seluruh hasilnya untuk dijual.

36. *An aquaculture fishery household is a household conducting activities in culturing fishes/other aquatic animals/aquatic plants, for which the products are wholly or partly to be sold.*

<https://pacitankab.bps.go.id>

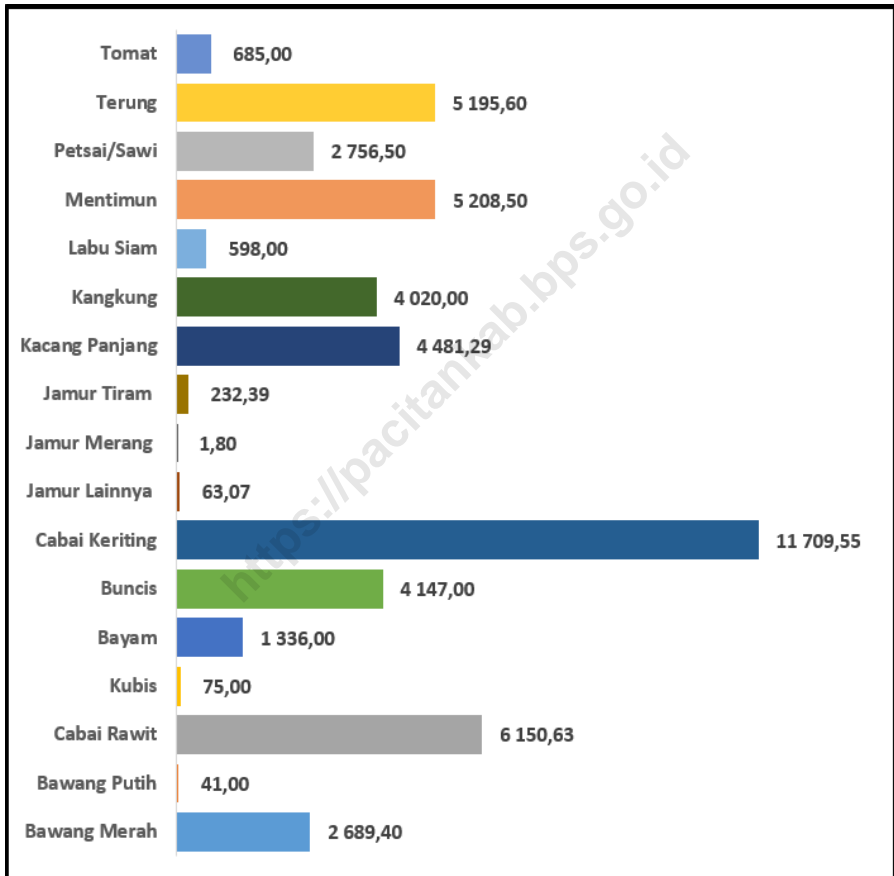
ULASAN

DESCRIPTION

<https://pacitankab.bps.go.id>

Gambar 5.1
Figures

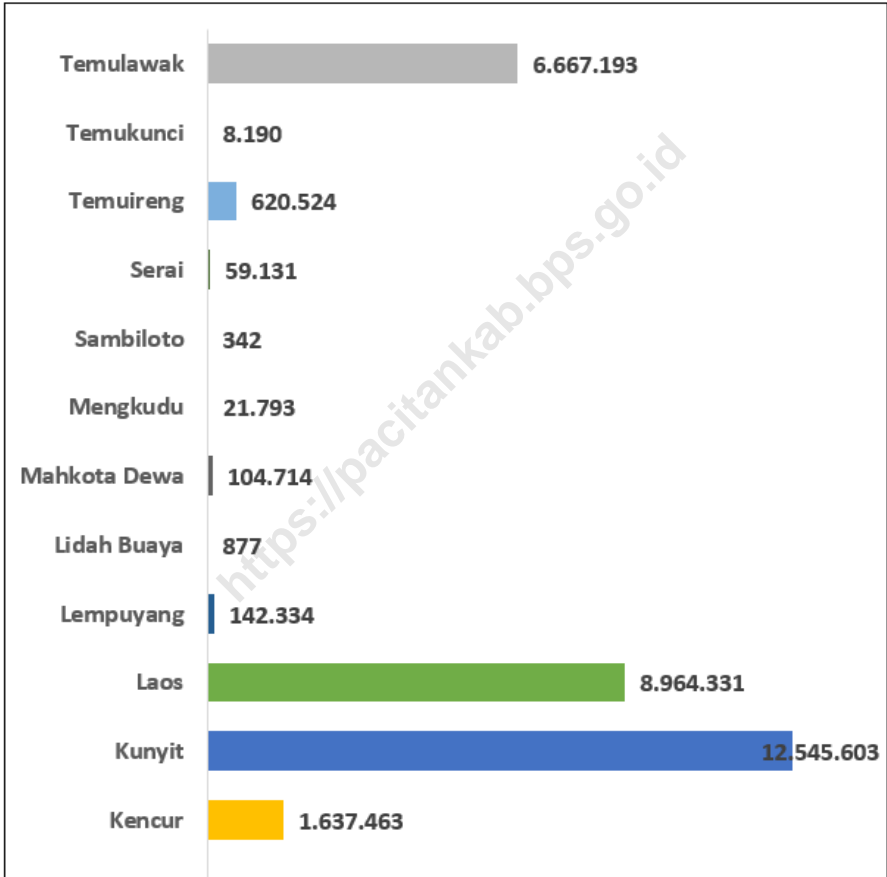
Produksi Tanaman Sayuran Semusim Menurut Jenis Tanaman di Kabupaten Pacitan (kuintal), 2021
Production of Seasonal Vegetables by Kind of Plant in Pacitan Regency (quintal), 2021



Sumber/Source: BPS, Statistik Pertanian Hortikultura SPH-SBS/BPS-Statistics Indonesia, Agricultural Statistic for Horticulture SPH-SBS

Gambar 5.2
Figures

Produksi Tanaman Biofarmaka Menurut Jenis Tanaman di Kabupaten Pacitan (kg), 2021
Production of Medicinal Plants by Kind of Plant in Pacitan Regency (kg), 2021



Sumber/Source: BPS, Statistik Pertanian Hortikultura SPH-TBF/BPS-Statistics Indonesia, Agricultural Statistic for Horticulture SPH-TBF

**5.1 HORTIKULTURA
HORTICULTURE**

Tabel 5.1.1 Luas Panen Tanaman Sayuran Menurut Kecamatan dan Jenis Tanaman di Kabupaten Pacitan (ha), 2020 dan 2021*
Table 5.1.1 Harvested Area of Vegetables by Subdistrict and Kind of Plant in Pacitan Regency (ha), 2020 and 2021*

| Kecamatan Subdistrict | Bawang Merah Shallot | | Cabai Besar Chili/Big Chili | |
|--------------------------|-------------------------|-----------|--------------------------------|----------|
| | 2020 | 2021* | 2020 | 2021* |
| (1) | (2) | (3) | (4) | (5) |
| Donorojo | 1 | 3 | - | - |
| Punung | - | - | 7 | - |
| Pringkuku | - | - | - | - |
| Pacitan | 23 | 15 | - | - |
| Kebonagung | 2 | 8 | - | - |
| Arjosari | - | 3 | 6 | - |
| Nawangan | 4 | 4 | 90 | - |
| Bandar | 1 | 15 | 120 | - |
| Tegalombo | - | 1 | 13 | - |
| Tulakan | - | - | - | - |
| Ngadirojo | - | 2 | - | - |
| Sudimoro | - | - | 2 | - |
| Kabupaten Pacitan | 31 | 50 | 238 | - |

Lanjutan Tabel/*Continued Table* 5.1.1

| Kecamatan Subdistrict | Cabai Rawit <i>Chili/Cayenne Pepper</i> | | Kentang <i>Potato</i> | |
|--------------------------|--|------------|--------------------------|----------|
| | 2020 | 2021* | 2020 | 2021* |
| (1) | (6) | (7) | (8) | (9) |
| Donorojo | 3 | 4 | - | - |
| Punung | 50 | 48 | - | - |
| Pringkuku | 12 | 13 | - | - |
| Pacitan | 43 | 24 | - | - |
| Kebonagung | 42 | 16 | - | - |
| Arjosari | 22 | 14 | - | - |
| Nawangan | 11 | 18 | - | - |
| Bandar | 25 | 14 | - | - |
| Tegalombo | 9 | 4 | - | - |
| Tulakan | 19 | 11 | - | - |
| Ngadirojo | 6 | 5 | - | - |
| Sudimoro | 17 | 31 | - | - |
| Kabupaten Pacitan | 259 | 203 | - | - |

Lanjutan Tabel/Continued Table 5.1.1

| Kecamatan Subdistrict | Kubis Cabbage | | Tomat Tomato | |
|--------------------------|------------------|------------|-----------------|-----------|
| | 2020 | 2021* | 2020 | 2021* |
| (1) | (10) | (11) | (12) | (13) |
| Donorojo | - | - | - | - |
| Punung | - | - | 8 | 3 |
| Pringkuku | - | - | 2 | 1 |
| Pacitan | - | - | - | -- |
| Kebonagung | - | - | - | 20 |
| Arjosari | - | - | - | - |
| Nawangan | - | 0,5 | - | 1 |
| Bandar | - | - | - | 8 |
| Tegalombo | - | - | - | 1 |
| Tulakan | - | - | 1 | 1 |
| Ngadirojo | - | - | - | - |
| Sudimoro | - | - | - | - |
| Kabupaten Pacitan | - | 0,5 | 11 | 35 |

Lanjutan Tabel/*Continued Table* 5.1.1

| Kecamatan Subdistrict | Bawang Putih Garlic | | Jamur Tiram Mushroom | | Kacang Panjang Long Bean | |
|--------------------------|------------------------|-------------------|-------------------------|-------------------|-----------------------------|-------------------|
| | 2020 | 2021 ^x | 2020 | 2021 ^x | 2020 | 2021 ^x |
| (1) | (14) | (15) | (16) | (17) | (18) | (19) |
| Donorojo | - | - | - | - | 3 | 4 |
| Punung | - | - | - | 400 | 37 | 17 |
| Pringkuku | - | - | 2 080 | - | 3 | 2 |
| Pacitan | - | - | 3 898 | 5 100 | 22 | 39,75 |
| Kebonagung | - | 2 | - | 78 | - | 22 |
| Arjosari | - | - | 70 | 109 | 37 | 20,5 |
| Nawangan | - | - | - | - | 16 | 14 |
| Bandar | - | - | - | - | 10 | 19 |
| Tegalombo | - | - | - | - | - | 5 |
| Tulakan | - | - | - | - | 8 | 12 |
| Ngadirojo | - | - | 2 | 59 | 8 | 5,75 |
| Sudimoro | - | - | - | 336 | 12 | 10 |
| Kabupaten Pacitan | - | 2 | 6 050 | 6 082 | 156 | 171 |

Catatan/Note: ...

Sumber/Source: BPS, Statistik Pertanian Hortikultura SPH-SBS/BPS-Statistics Indonesia, Agricultural Statistic for Horticulture SPH-SBS

Tabel 5.1.2 **Produksi Tanaman Sayuran Menurut Kecamatan dan Jenis Tanaman di Kabupaten Pacitan (kuintal), 2020 dan 2021^x**
Production of Vegetables by Subdistrict and Kind of Plant in Pacitan Regency (quintal), 2020 and 2021^x

| Kecamatan Subdistrict | Bawang Merah Shallot | | Cabai Besar Chili/Big Chili | |
|--------------------------|-------------------------|-------------------|--------------------------------|-------------------|
| | 2020 | 2021 ^x | 2020 | 2021 ^x |
| (1) | (2) | (3) | (4) | (5) |
| Donorojo | 60 | 160 | - | - |
| Punung | - | - | 161 | - |
| Pringkuku | - | - | - | - |
| Pacitan | 759 | 1031 | - | - |
| Kebonagung | 76 | 240 | - | - |
| Arjosari | - | 147 | 241 | - |
| Nawangan | 211 | 194 | 1,899 | - |
| Bandar | 50 | 750 | 6,322 | - |
| Tegalombo | - | 12 | 726 | - |
| Tulakan | - | - | - | - |
| Ngadirojo | - | 155 | - | - |
| Sudimoro | - | - | 38 | - |
| Kabupaten Pacitan | 1,156 | 2689 | 9,387 | - |

Lanjutan Tabel/*Continued Table* 5.1.2

| Kecamatan Subdistrict | Cabai Rawit Chili/Cayenne Pepper | | Kentang Potato | |
|--------------------------|-------------------------------------|-------------|-------------------|-------|
| | 2020 | 2021* | 2020 | 2021* |
| (1) | (6) | (7) | (8) | (9) |
| Donorojo | 241 | 26 | - | - |
| Punung | 774 | 137 | - | - |
| Pringkuku | 389 | 288 | - | - |
| Pacitan | 1 233 | 220 | - | - |
| Kebonagung | 521 | 85 | - | - |
| Arjosari | 1 291 | 236 | - | - |
| Nawangan | 421 | 79 | - | - |
| Bandar | 1 182 | 56 | - | - |
| Tegalombo | 493 | 9 | - | - |
| Tulakan | 348 | 776 | - | - |
| Ngadirojo | 360 | 12 | - | - |
| Sudimoro | 999 | 184 | - | - |
| Kabupaten Pacitan | 8 252 | 2109 | - | - |

Lanjutan Tabel/Continued Table 5.1.2

| Kecamatan Subdistrict | Kubis Cabbage | | Tomat Tomato | |
|--------------------------|------------------|-------|-----------------|------------|
| | 2020 | 2021* | 2020 | 2021* |
| (1) | (10) | (11) | (12) | (13) |
| Donorojo | - | - | - | - |
| Punung | - | - | 132 | 54 |
| Pringkuku | - | - | 296 | 155 |
| Pacitan | - | - | - | - |
| Kebonagung | - | - | - | 78 |
| Arjosari | - | - | - | - |
| Nawangan | - | 75 | - | 15 |
| Bandar | - | - | - | 80 |
| Tegalombo | - | - | - | 2 |
| Tulakan | - | - | 48 | 80 |
| Ngadirojo | - | - | - | - |
| Sudimoro | - | - | - | - |
| Kabupaten Pacitan | - | - | 476 | 464 |

Lanjutan Tabel/Continued Table 5.1.2

| Kecamatan Subdistrict | Bawang Putih Garlic | | Jamur Tiram Mushroom | | Kacang Panjang Long Bean | |
|--------------------------|------------------------|-------------------|-------------------------|-------------------|-----------------------------|-------------------|
| | 2020 | 2021 ^x | 2020 | 2021 ^x | 2020 | 2021 ^x |
| (1) | (14) | (15) | (16) | (17) | (18) | (19) |
| Donorojo | - | - | - | 0 | 108 | 67 |
| Punung | - | - | - | 8 | 582 | 55 |
| Pringkuku | - | - | 7 632 | 0 | 128 | 53 |
| Pacitan | - | - | 13 751 | 87 | 1 074 | 639 |
| Kebonagung | - | 41 | - | 1 | - | 67 |
| Arjosari | - | - | 548 | 1 | 1 565 | 228 |
| Nawangan | - | - | - | 0 | 379 | 223 |
| Bandar | - | - | - | 0 | 346 | 570 |
| Tegalombo | - | - | - | 0 | - | 48 |
| Tulakan | - | - | - | 0 | 103 | 522 |
| Ngadirojo | - | - | 14 | 1 | 392 | 21 |
| Sudimoro | - | - | - | 11 | 289 | 60 |
| Kabupaten Pacitan | - | 41 | 21 945 | 110 | 4 966 | 2 553 |

Catatan/Note: ...

Sumber/Source: BPS, Statistik Pertanian Hortikultura SPH-SBS/BPS-Statistics Indonesia, Agricultural Statistic for Horticulture SPH-SBS

Tabel
Table 5.1.3

Luas Panen Tanaman Sayuran dan Buah-buahan Semusim Menurut Jenis Tanaman di Kabupaten Pacitan (ha), 2018–2021
Harvested Area of Seasonal Vegetables and Fruits by Kind of Plant in Pacitan Regency (ha), 2018–2021

| Jenis Tanaman <i>Kind of Plants</i> | 2018 | 2019 | 2020 | 2021* |
|--|----------|----------|----------|----------|
| (1) | (2) | (3) | (4) | (5) |
| Sayuran/Vegetables: | | | | |
| Bawang Merah/ <i>Shallots</i> | 17,00 | 32,00 | 32,00 | 49,97 |
| Bawang Putih/ <i>Garlic</i> | 2,00 | 1,00 | - | 2,00 |
| Cabai Besar/ <i>Chili/Big Chili</i> | 273,00 | 396,00 | 238,00 | - |
| Cabai Rawit/ <i>Chili/CayennePepper</i> | 181,00 | 197,00 | 259,00 | 202,50 |
| Kentang/ <i>Potato</i> | - | - | - | - |
| Kubis/ <i>Cabbage</i> | 1,00 | 1,00 | - | 0,50 |
| Bayam/ <i>Spinnach</i> | 62,00 | 69,00 | 48,00 | 74,20 |
| Buncis/ <i>Beans</i> | 92,00 | 65,00 | 62,00 | 60,00 |
| Cabai Keriting/ <i>Chili</i> | - | - | - | 319,06 |
| Jamur Lainnya (M2)/ <i>Mushroom</i> | 2.834,00 | 1.763,00 | 6.071,00 | 1.790,00 |
| Jamur Merang (M2)/ <i>Straw Mushroom</i> | - | - | - | 100,00 |
| Jamur Tiram (M2)/ <i>Oyster Mushroom</i> | - | - | - | 6.082,00 |
| Kacang Merah/ <i>Red Bean</i> | 2,00 | 13,00 | 2,00 | - |
| Kacang Panjang/ <i>Long Bean</i> | 108,00 | 147,00 | 156,00 | 171,00 |
| Kangkung/ <i>Kale</i> | 57,00 | 75,00 | 61,00 | 80,10 |
| Labu Siam/ <i>Chayote</i> | 8,00 | 24,00 | 11,00 | 7,00 |
| Mentimun/ <i>cucumber</i> | 23,00 | 23,00 | 38,00 | 59,72 |
| Petsai/Sawi/ <i>Mustard</i> | 38,00 | 38,00 | 41,00 | 54,45 |
| Terung/ <i>Egg Plant</i> | 43,00 | 52,00 | 52,00 | 84,06 |
| Tomat/ <i>Tomatto</i> | 8,00 | 13,00 | 11,00 | 35,00 |
| Buah-buahan/Fruits | | | | |
| Melon/ <i>Melon</i> | - | 1,00 | - | - |
| Semangka/ <i>Water Melon</i> | 1,00 | 4,00 | 15,00 | 12,13 |

Catatan/Note: ...

Sumber/Source: BPS, Statistik Pertanian Hortikultura SPH-SBS/BPS-Statistics Indonesia, Agricultural Statistic for Horticulture SPH-SBS

Tabel
Table 5.1.4

Produksi Tanaman Sayuran dan Buah-buahan Semusim Menurut Jenis Tanaman di Kabupaten Pacitan (kuintal), 2018–2021

Production of Seasonal Vegetables and Fruits by Kind of Plant in Pacitan Regency (quintal), 2018–2021

| Jenis Tanaman Kind of Plants | 2018 | 2019 | 2020 | 2021* |
|--|-----------|-----------|----------|-----------|
| (1) | (2) | (3) | (4) | (5) |
| Sayuran/Vegetables: | | | | |
| Bawang Merah/ <i>Shallots</i> | 828,00 | 1 792,00 | 1 211,00 | 2 689,40 |
| Bawang Putih/ <i>Garlic</i> | 60,00 | 40,00 | ,00 | 41,00 |
| Cabai Besar/ <i>Chili/Big Chili</i> | 14 303,00 | 15 913,00 | 9 387,00 | - |
| Cabai Rawit/ <i>Chili/CayennePepper</i> | 6 141,00 | 7 441,00 | 8 252,00 | 6 150,63 |
| Kentang/ <i>Potato</i> | - | - | - | - |
| Kubis/ <i>Cabbage</i> | 99,00 | 150,00 | - | 75,00 |
| Bayam/ <i>Spinnach</i> | 1 423,00 | 1 960,00 | 1 292,00 | 1 336,00 |
| Buncis/ <i>Beans</i> | 2 105,00 | 1 522,00 | 2 123,00 | 4 147,00 |
| Cabai Keriting/ <i>Chili</i> | - | - | - | 11 709,55 |
| Jamur Lainnya (M2)/ <i>Mushroom</i> | 111,12 | 158,01 | 219,89 | 63,07 |
| Jamur Merang (M2)/ <i>Straw Mushroom</i> | - | - | - | 1,80 |
| Jamur Tiram (M2)/ <i>Oyster Mushroom</i> | - | - | - | 232,39 |
| Kacang Merah/ <i>Red Bean</i> | 22,00 | 193,00 | 62,00 | - |
| Kacang Panjang/ <i>Long Bean</i> | 3 187,00 | 5 137,00 | 4 966,00 | 4 481,29 |
| Kangkung/ <i>Kale</i> | 2 228,00 | 4 036,00 | 4 228,00 | 4 020,00 |
| Labu Siam/ <i>Chayote</i> | 374,00 | 1 809,00 | 745,00 | 598,00 |
| Mentimun/ <i>cucumber</i> | 790,00 | 1 862,00 | 2 649,00 | 5 208,50 |
| Petsai/Sawi/ <i>Mustard</i> | 1 263,00 | 2 091,00 | 1 886,00 | 2 756,50 |
| Terung/ <i>Egg Plant</i> | 1 887,00 | 2 402,00 | 4 163,00 | 5 195,60 |
| Tomat/ <i>Tomatto</i> | 276,00 | 458,00 | 476,00 | 685,00 |
| Buah-buahan/Fruits | | | | |
| Melon/ <i>Melon</i> | - | 150,00 | - | - |
| Semangka/ <i>Water Melon</i> | 325,00 | 725,00 | 3 559,00 | 905,70 |

Catatan/Note: ...

Sumber/Source: BPS, Statistik Pertanian Hortikultura SPH-SBS/BPS-Statistics Indonesia, Agricultural Statistic for Horticulture SPH-SBS

Tabel
Table 5.1.5

Luas Panen Tanaman Biofarmaka Menurut Kecamatan dan Jenis Tanaman di Kabupaten Pacitan (m²), 2020 dan 2021^x
Harvested Area of Medicinal Plants by Subdistrict and Kind of Plant in Pacitan Regency (m²), 2020 and 2021^x

| Kecamatan Subdistrict | Jahe Ginger | | Laos/Lengkuas Galanga | | Kencur East Indian Galangal | |
|--------------------------|------------------|-------------------|--------------------------|-------------------|--------------------------------|-------------------|
| | 2020 | 2021 ^x | 2020 | 2021 ^x | 2020 | 2021 ^x |
| (1) | (2) | (3) | (4) | (5) | (6) | (7) |
| Donorojo | 5 246 | 57 390 | 1 893 | 12 000 | 12 000 | 45 651 |
| Punung | 270 000 | 290 000 | 50 000 | 180 000 | 120 000 | 220 000 |
| Pringkuku | 15 000 | 15 000 | 8 500 | 8 000 | 4 500 | 5 000 |
| Pacitan | 5 643 | 663 | 3 883 | 146 | 2 920 | 17 |
| Kebonagung | 19 250 | 22 225 | 5 121 | 4 726 | 6 225 | 6 420 |
| Arjosari | 304 500 | 557 200 | 64 500 | 165 800 | 214 600 | 256 100 |
| Nawangan | 3 028 507 | 1 158 129 | 2 638 129 | 1 038 167 | 1 959 528 | 199 515 |
| Bandar | 1 971 022 | 132 540 | 504 000 | 1 195 650 | 1 333 558 | 600 |
| Tegalombo | 76 582 | 27 574 | 1 935 | 6 040 | 8 950 | 1 780 |
| Tulakan | 340 000 | 370 000 | 20 000 | 20 000 | 10 000 | 10 000 |
| Ngadirojo | 145 000 | 160 000 | 82 000 | 100 000 | 70 500 | 78 500 |
| Sudimoro | 167 000 | 160 000 | 48 000 | 25 000 | 28 000 | 17 800 |
| Kabupaten Pacitan | 6 347 750 | 2 950 721 | 3 427 961 | 2 755 529 | 3 770 781 | 841 383 |

Lanjutan Tabel/*Continued Table* 5.1.5

| Kecamatan Subdistrict | Kunyit <i>Turmeric</i> | | Lempuyang <i>Zingiber zerumbet</i> | | Mengkudu/Pace <i>Noni</i> | |
|--------------------------|---------------------------|-------------------|---------------------------------------|-------------------|------------------------------|-------------------|
| | 2020 | 2021 ^x | 2020 | 2021 ^x | 2020 | 2021 ^x |
| (1) | (8) | (9) | (10) | (11) | (12) | (13) |
| Donorojo | 23 023 | 204 000 | - | - | - | 22 |
| Punung | 820 000 | 320 000 | 30 000 | - | - | - |
| Pringku | 21 000 | 20 000 | 2 000 | 2 500 | - | - |
| Pacitan | 2 715 | 50 | 1 742 | 111 | 483 | 1 551 |
| Kebonagung | 4 860 | 5 115 | 1 512 | 1 435 | - | - |
| Arjosari | 938 500 | 843 600 | 30 000 | 68 000 | 2 215 | 1 415 |
| Nawangan | 2 139 684 | 1 932 149 | 485 578 | 11 316 | - | - |
| Bandar | 3 785 136 | 2 130 000 | - | - | 200 | 258 |
| Tegalombo | 100 793 | 46 286 | 2 150 | 2 185 | 100 | 36 |
| Tulakan | 1 590 000 | 170 000 | - | - | - | - |
| Ngadirojo | 77 000 | 90 000 | 6 500 | 6 000 | - | - |
| Sudimoro | 42 000 | 106 000 | 1 000 | 4 900 | 500 | - |
| Kabupaten Pacitan | 9 544 711 | 5 867 200 | 560 482 | 96 447 | 3 498 | 3 282 |

Lanjutan Tabel/Continued Table 5.1.5

| Kecamatan Subdistrict | Temuireng <i>Curcuma aeruginosa</i> | | Temukunci Fingerroot | | Temulawak <i>Curcuma</i> | |
|--------------------------|--|-------------------|-------------------------|-------------------|-----------------------------|-------------------|
| | 2020 | 2021 ^x | 2020 | 2021 ^x | 2020 | 2021 ^x |
| (1) | (8) | (9) | (10) | (11) | (12) | (13) |
| Donorojo | - | 39 | 122 | 114 | 1 023 | 2 672 |
| Punung | - | - | 3 200 | 3 200 | - | 1 280 000 |
| Pringkuku | 2 000 | 2 000 | 1 500 | 2 000 | 5 000 | 5 000 |
| Pacitan | 1 176 | 40 | 1 083 | - | 1 418 | 71 |
| Kebonagung | 1 420 | 1 370 | - | - | 6 127 | 5 310 |
| Arjosari | 25 000 | 290 000 | 500 | - | 1 437 600 | 749 200 |
| Nawangan | 333 706 | 3 705 | - | - | 1 257 312 | 1 910 198 |
| Bandar | - | - | - | - | 197 378 | 23 000 |
| Tegalombo | 276 | 7 486 | 128 | 475 | 1 865 | 967 |
| Tulakan | - | - | - | - | - | 10 000 |
| Ngadirojo | 600 | 700 | 1 000 | 700 | 30 000 | 21 000 |
| Sudimoro | 500 | 500 | 1 000 | 1 800 | 3 000 | 1 900 |
| Kabupaten Pacitan | 364 678 | 305 840 | 8 533 | 8 289 | 2 940 723 | 4 009 318 |

Catatan/Note: ...

Sumber/Source: BPS, Statistik Pertanian Hortikultura SPH-TBF/BPS-Statistics Indonesia, Agricultural Statistic for Horticulture SPH-TBF

Tabel
Table 5.1.6

Produksi Tanaman Biofarmaka Menurut Kecamatan dan Jenis Tanaman di Kabupaten Pacitan (kg), 2020 dan 2021*
Production of Medicinal Plants by Subdistrict and Kind of Plant in Pacitan Regency (kg), 2020 and 2021*

| Kecamatan Subdistrict | Jahe Ginger | | Laos/Lengkuas Galanga | | Kencur East Indian Galangal | |
|--------------------------|-------------------|------------------|--------------------------|------------------|--------------------------------|------------------|
| | 2020 | 2021* | 2020 | 2021* | 2020 | 2021* |
| (1) | (2) | (3) | (4) | (5) | (6) | (7) |
| Donorojo | 5 889 | 177 322 | 6 153 | 64 921 | 7 767 | 135 538 |
| Punung | 69 000 | 1 450 000 | 35 000 | 1 080 000 | 84 000 | 880 000 |
| Pringkuku | 19 000 | 10 850 | 30 600 | 5 224 | 2 800 | 2 450 |
| Pacitan | 8 445 | 762 | 6 598 | 526 | 2 857 | 12 |
| Kebonagung | 23 100 | 66 675 | 7 681 | 14 178 | 4 980 | 6 450 |
| Arjosari | 639 450 | 1 170 100 | 132 225 | 339 580 | 203 870 | 395 810 |
| Nawangan | 15 324 110 | 1 760 979 | 9 217 556 | 4 611 930 | 5 677 335 | 111 725 |
| Bandar | 3 737 926 | 836 994 | 1 523 052 | 2 532 813 | 1 328 288 | 2 060 |
| Tegalombo | 160 800 | 63 420 | 5 611 | 23 859 | 10 233 | 1 374 |
| Tulakan | 680 000 | 740 000 | 70 800 | 7 800 | 20 000 | 4 024 |
| Ngadirojo | 195 500 | 305 000 | 154 000 | 220 000 | 60 500 | 87 500 |
| Sudimoro | 197 000 | 160 000 | 118 500 | 63 500 | 95 400 | 10 520 |
| Kabupaten Pacitan | 21 060 220 | 6 742 102 | 11 307 776 | 8 964 331 | 7 498 030 | 1 637 463 |

Lanjutan Tabel/Continued Table 5.1.6

| Kecamatan Subdistrict | Kunyit Turmeric | | Lempuyang Zingiber zerumbet | | Mengkudu/Pace Noni | |
|--------------------------|--------------------|-------------------|--------------------------------|-------------------|-----------------------|-------------------|
| | 2020 | 2021 ^x | 2020 | 2021 ^x | 2020 | 2021 ^x |
| (1) | (8) | (9) | (10) | (11) | (12) | (13) |
| Donorojo | 47 448 | 842 025 | - | - | - | 1 111 |
| Punung | 656 000 | 768 000 | 24 000 | - | - | - |
| Pringkuku | 63 500 | 56 400 | 3 800 | 1 989 | - | - |
| Pacitan | 4 058 | 150 | 2 346 | 218 | 17 678 | 4 944 |
| Kebonagung | 5 346 | 5 600 | 1 663 | 1 722 | - | - |
| Arjosari | 1 858 230 | 1 671 360 | 45 000 | 102 000 | 11 680 | 14 200 |
| Nawangan | 9 370 895 | 5 537 100 | 1 214 444 | 19 149 | - | - |
| Bandar | 2 988 062 | 2 436 000 | - | - | 166 | 800 |
| Tegalombo | 165 272 | 98 990 | 1 720 | 2 256 | 1 200 | 738 |
| Tulakan | 2 084 000 | 824 478 | - | - | - | - |
| Ngadirojo | 131 000 | 93 500 | 8 650 | 8 600 | - | - |
| Sudimoro | 105 000 | 212 000 | 1 500 | 6 400 | 1 500 | - |
| Kabupaten Pacitan | 17 478 811 | 12 545 603 | 1 303 123 | 142 334 | 32 224 | 21 793 |

Lanjutan Tabel/Continued Table 5.1.6

| Kecamatan Subdistrict | Temuireng <i>Curcuma aeruginosa</i> | | Temukunci <i>Fingerroot</i> | | Temulawak <i>Curcuma</i> | |
|--------------------------|--|----------------|--------------------------------|--------------|-----------------------------|------------------|
| | 2020 | 2021* | 2020 | 2021* | 2020 | 2021* |
| (1) | (8) | (9) | (10) | (11) | (12) | (13) |
| Donorojo | - | 137 | 127 | 401 | 1 141 | 8 073 |
| Punung | - | - | 1 920 | 2 560 | - | 1 032 000 |
| Pringkuku | 2 300 | 1 162 | 1 400 | 1 726 | 5 100 | 5 131 |
| Pacitan | 1 805 | 93 | 1 600 | - | 1 371 | 92 |
| Kebonagung | 1 704 | 3 425 | - | - | 9 190 | 15 000 |
| Arjosari | 44 000 | 590 000 | 415 | - | 4 312 800 | 2 782 000 |
| Nawangan | 399 474 | 6 730 | - | - | 2 016 711 | 2 742 125 |
| Bandar | - | - | - | - | 148 034 | 32 500 |
| Tegalombo | 524 | 17 252 | 96 | 303 | 3 543 | 2 322 |
| Tulakan | - | - | - | - | - | 6 200 |
| Ngadirojo | 575 | 725 | 960 | 700 | 38 500 | 38 500 |
| Sudimoro | 600 | 1 000 | 1 000 | 2 500 | 4 300 | 3 250 |
| Kabupaten Pacitan | 450 982 | 620 524 | 7 518 | 8 190 | 6 540 690 | 6 667 193 |

Catatan/Note: ...

Sumber/Source: BPS, Statistik Pertanian Hortikultura SPH-TBF/BPS-Statistics Indonesia, Agricultural Statistic for Horticulture SPH-TBF

Tabel
Table 5.1.7

Luas Panen Tanaman Biofarmaka Menurut Jenis Tanaman di Kabupaten Pacitan (m²), 2018–2021
Harvested Area of Medicinal Plants by Kind of Plant in Pacitan Regency (m²), 2018–2021

| Jenis Tanaman Kind of Plants | 2018 | 2019 | 2020 | 2021 ^x |
|---|-----------|-----------|-----------|-------------------|
| (1) | (2) | (3) | (4) | (5) |
| Jahe/Ginger | 8 457 596 | 8 216 189 | 6 347 750 | 2 950 721 |
| Jeruk Nipis/Lime (pohon) | - | - | - | 1 222 |
| Kapulaga/Cardamom | 4 650 | 5 350 | - | 31 000 |
| Kencur/East Indian Galangal | 5 047 163 | 1 089 886 | 3 770 781 | 841 383 |
| Kunyit/Turmeric | 9 158 978 | 8 310 234 | 9 544 711 | 5 867 200 |
| Laos/Lengkuas/Galanga | 2 718 063 | 3 329 281 | 3 427 961 | 2 755 529 |
| Lempuyang/Zingiber zerumbet | 281 167 | 324 467 | 560 482 | 96 447 |
| Lidah Buaya/Aloe Vera | - | 253 | 655 | 561 |
| Mahkota Dewa (pohon)/Crown of God (trees) | 2 143 | 1 085 | 2 478 | 2 768 |
| Mengkudu (pohon)/Noni (trees) | 3 746 | 5 923 | 3 498 | 3 282 |
| Sambiloto/Green Chiretta | - | 171 | 1 312 | 244 |
| Serai/Lemon Grass | - | - | - | 11 550 |
| Temuireng/ <i>Curcuma aeruginosa</i> | 116 634 | 110 112 | 364 678 | 305 840 |
| Temukunci/Finger root | 42 606 | 34 511 | 8 533 | 8 289 |
| Temulawak/ <i>Curcuma</i> | 4 293 613 | 4 924 702 | 2 940 723 | 4 009 318 |
| Dlingo/Dringo | 830 | 1 050 | 558 | - |
| Keji Beling/ <i>Strobilanthes crispus</i> | - | 100 | 1 258 | - |

Catatan/Note: ...

Sumber/Source: BPS, Statistik Pertanian Hortikultura SPH-TBF/BPS-Statistics Indonesia, Agricultural Statistic for Horticulture SPH-TBF

Tabel 5.1.8 **Produksi Tanaman Biofarmaka Menurut Jenis Tanaman di Kabupaten Pacitan (kg), 2018–2021**
Production of Medicinal Plants by Kind of Plant in Pacitan Regency (kg), 2018–2021

| Jenis Tanaman Kind of Plants | 2018 | 2019 | 2020 | 2021* |
|---|------------|------------|------------|------------|
| (1) | (2) | (3) | (4) | (5) |
| Jahe/ <i>Ginger</i> | 14 217 215 | 14 398 170 | 21 060 220 | 6 742 102 |
| Jeruk Nipis/ <i>Lime (pohon)</i> | - | - | - | 6 110 |
| Kapulaga/ <i>Cardamom</i> | 4 650 | 4 665 | - | 8 800 |
| Kencur/ <i>East Indian Galangal</i> | 4 385 800 | 1 134 884 | 7 498 030 | 1 637 463 |
| Kunyit/ <i>Turmeric</i> | 17 383 861 | 13 332 788 | 17 478 811 | 12 545 603 |
| Laos/ <i>Lengkuas/Galanga</i> | 5 405 690 | 6 238 713 | 11 307 776 | 8 964 331 |
| Lempuyang/ <i>Zingiber zerumbet</i> | 404 521 | 514 519 | 1 303 123 | 142 334 |
| Lidah Buaya/ <i>Aloe Vera</i> | - | 138 | 849 | 877 |
| Mahkota Dewa (pohon)/ <i>Crown of God (trees)</i> | 32 553 | 13 956 | 99 978 | 104 714 |
| Mengkudu (pohon)/ <i>Noni (trees)</i> | 25 278 | 27 318 | 32 224 | 21 793 |
| Sambiloto/ <i>Green Chiretta</i> | - | 272 | 2 043 | 342 |
| Serai/ <i>Lemon Grass</i> | - | - | - | 59 131 |
| Temuireng/ <i>Curcuma aeruginosa</i> | 318 176 | 181 888 | 450 982 | 620 524 |
| Temukunci/ <i>Finger root</i> | 48 609 | 32 907 | 7 518 | 8 190 |
| Temulawak/ <i>Curcuma</i> | 6 821 358 | 6 964 200 | 6 540 690 | 6 667 193 |
| Dlingo/ <i>Dringo</i> | 747 | 890 | 391 | - |
| Keji Beling/ <i>Strobilanthes crispata</i> | - | 120 | 1 832 | - |

Catatan/Note: ...

Sumber/Source: BPS, Statistik Pertanian Hortikultura SPH-TBF/BPS-Statistics Indonesia, Agricultural Statistic for Horticulture SPH-TBF

Tabel
Table 5.1.9

Luas Panen Tanaman Hias Menurut Kecamatan dan Jenis Tanaman di Kabupaten Pacitan (m²), 2020 dan 2021^x
Harvested Area of Ornamental Plants by Subdistrict and Kind of Plant in Pacitan Regency (m²), 2020 and 2021^x

| Kecamatan Subdistrict | Anggrek/ <i>Orchid</i> | | Krisan/ <i>Chrysantemum</i> | | Mawar/ <i>Rose</i> | |
|--------------------------|------------------------|-------------------|-----------------------------|-------------------|--------------------|-------------------|
| | 2020 | 2021 ^x | 2020 | 2021 ^x | 2020 | 2021 ^x |
| (1) | (2) | (3) | (4) | (5) | (6) | (7) |
| Donorojo | - | - | - | - | - | - |
| Punung | - | - | - | - | - | - |
| Pringkuku | - | - | - | - | - | - |
| Pacitan | - | 32 | - | - | 72 | 23 |
| Kebonagung | - | - | - | - | - | - |
| Arjosari | - | - | - | - | - | - |
| Nawangan | - | - | - | - | - | - |
| Bandar | - | - | - | - | - | - |
| Tegalombo | - | - | - | - | - | - |
| Tulakan | - | - | - | - | - | - |
| Ngadirojo | - | - | - | - | - | - |
| Sudimoro | - | - | - | 8 | - | - |
| Kabupaten Pacitan | - | 32 | - | 8 | 72 | 23 |

Lanjutan Tabel/*Continued Table* 5.1.9

| Kecamatan Subdistrict | Sedap Malam/ <i>Tuberose</i> | | Melati/ <i>Jasmine</i> | | Ixora/ <i>Soka</i> | |
|--------------------------|------------------------------|-------|------------------------|-----------|--------------------|------------|
| | 2020 | 2021* | 2020 | 2021* | 2020 | 2021* |
| (1) | (8) | (9) | (10) | (11) | (12) | (13) |
| Donorojo | - | - | - | - | - | - |
| Punung | - | - | - | - | - | - |
| Pringkuku | - | - | - | - | - | - |
| Pacitan | - | - | 39 | 17 | - | 104 |
| Kebonagung | - | - | - | - | - | - |
| Arjosari | - | - | - | - | - | - |
| Nawangan | - | - | - | - | - | - |
| Bandar | - | - | - | - | - | - |
| Tegalombo | - | - | - | - | - | - |
| Tulakan | - | - | - | - | - | - |
| Ngadirojo | - | - | - | - | - | - |
| Sudimoro | - | - | - | - | - | - |
| Kabupaten Pacitan | - | - | 39 | 17 | - | 104 |

Catatan/*Note*: ...Sumber/*Source*: BPS, Statistik Pertanian Hortikultura SPH-TH/BPS-*Statistics Indonesia, Agricultural Statistik for Horticulture SPH-TH*

Tabel
Table 5.1.10

Produksi Tanaman Hias Menurut Kecamatan dan Jenis Tanaman di Kabupaten Pacitan (tangkai), 2020 dan 2021^x
Production of Ornamental Plants by Subdistrict and Kind of Plant in Pacitan Regency (stalks), 2020 and 2021^x

| Kecamatan Subdistrict | Anggrek/ <i>Orchid</i> | | Krisan/ <i>Chrysantemum</i> | | Mawar/ <i>Rose</i> | |
|--------------------------|------------------------|-------------------|-----------------------------|-------------------|--------------------|-------------------|
| | 2020 | 2021 ^x | 2020 | 2021 ^x | 2020 | 2021 ^x |
| (1) | (2) | (3) | (4) | (5) | (6) | (7) |
| Donorojo | - | - | - | - | - | - |
| Punung | - | - | - | - | - | - |
| Pringkuku | - | - | - | - | - | - |
| Pacitan | - | 35 | - | - | 78 | 92 |
| Kebonagung | - | - | - | - | - | - |
| Arjosari | - | - | - | - | - | - |
| Nawangan | - | - | - | - | - | - |
| Bandar | - | - | - | - | - | - |
| Tegalombo | - | - | - | - | - | - |
| Tulakan | - | - | - | - | - | - |
| Ngadirojo | - | - | - | - | - | - |
| Sudimoro | - | - | - | 8 | - | - |
| Kabupaten Pacitan | - | 35 | - | 8 | 78 | 92 |

Lanjutan Tabel/*Continued Table* 5.1.10

| Kecamatan Subdistrict | Sedap Malam/ <i>Tuberose</i> | | Melati/ <i>Jasmine</i> | | Ixora/ <i>Soka</i> | |
|--------------------------|------------------------------|-------|------------------------|-----------|--------------------|------------|
| | 2020 | 2021* | 2020 | 2021* | 2020 | 2021* |
| (1) | (8) | (9) | (10) | (11) | (12) | (13) |
| Donorojo | - | - | - | - | - | - |
| Punung | - | - | - | - | - | - |
| Pringkuku | - | - | - | - | - | - |
| Pacitan | - | - | 40 | 68 | - | 279 |
| Kebonagung | - | - | - | - | - | - |
| Arjosari | - | - | - | - | - | - |
| Nawangan | - | - | - | - | - | - |
| Bandar | - | - | - | - | - | - |
| Tegalombo | - | - | - | - | - | - |
| Tulakan | - | - | - | - | - | - |
| Ngadirojo | - | - | - | - | - | - |
| Sudimoro | - | - | - | - | - | - |
| Kabupaten Pacitan | - | - | 40 | 68 | - | 279 |

Catatan/*Note*: ...Sumber/*Source*: BPS, Statistik Pertanian Hortikultura SPH-TH/BPS-*Statistics Indonesia, Agricultural Statistik for Horticulture SPH-TH*

Tabel 5.1.11 **Luas Panen Tanaman Hias Menurut Jenis Tanaman di Kabupaten Pacitan (m²), 2018–2021**
Table 5.1.11 **Harvested Area of Ornamental Plants by Kind of Plant in Pacitan Regency (m²), 2018–2021**

| Jenis Tanaman Kind of Plants | 2018 | 2019 | 2020 | 2021 ^x |
|----------------------------------|------|------|------|-------------------|
| (1) | (2) | (3) | (4) | (5) |
| Anggrek/ <i>Orchid</i> | - | - | - | 32 |
| Krisan/ <i>Chrysantemum</i> | - | - | - | 8 |
| Mawar/ <i>Rose</i> | - | - | 72 | 23 |
| Sedap Malam/ <i>Tuberose</i> | - | - | - | - |
| Kamboja Jepang/ <i>Adenium</i> | - | - | 163 | - |
| Anthurium Daun/ <i>Anthurium</i> | - | - | 82 | - |
| Euphorbia? <i>Spurges</i> | - | - | 76 | - |
| Ixora / <i>Soka</i> | - | - | - | 104 |
| Melati/ <i>Jasmine</i> | - | - | 39 | 17 |
| Lidah Mertua/ <i>Sansevieria</i> | - | - | 74 | - |

Catatan/Note: ...

Sumber/Source: BPS, Statistik Pertanian Hortikultura SPH-TH/BPS-Statistics Indonesia, *Agricultural Statistik for Horticulture SPH-TH*

Tabel
Table 5.1.12

**Produksi Tanaman Hias Menurut Jenis Tanaman di
Kabupaten Pacitan (tangkai), 2018–2021**
*Production of Ornamental Plants by Kind of Plant n Pacitan
Regency (stalks), 2018–2021*

| Jenis Tanaman <i>Kind of Plants</i> | 2018 | 2019 | 2020 | 2021 ^x |
|--|------|------|------|-------------------|
| (1) | (2) | (3) | (4) | (5) |
| Anggrek/ <i>Orchid</i> | - | - | - | 35 |
| Krisan/ <i>Chrysantemum</i> | - | - | - | 8 |
| Mawar/ <i>Rose</i> | - | - | 78 | 92 |
| Sedap Malam/ <i>Tuberose</i> | - | - | - | - |
| Kamboja Jepang/ <i>Adenium</i> | - | - | 163 | - |
| Anthurium Daun/ <i>Anthurium</i> | - | - | 85 | - |
| Euphorbia? <i>Spurges</i> | - | - | 76 | - |
| Ixora / <i>Soka</i> | - | - | - | 279 |
| Melati/ <i>Jasmine</i> | - | - | 40 | 68 |
| Lidah Mertua/ <i>Sansevieria</i> | - | - | 76 | - |

Catatan/Note: ...

Sumber/Source: BPS, Statistik Pertanian Hortikultura SPH-TH/BPS-Statistics Indonesia, *Agricultural Statistik for Horticulture SPH-TH*

Tabel
Table 5.1.13

**Produksi Buah-buahan Menurut Kecamatan dan Jenis
Tanaman di Kabupaten Pacitan (kuintal), 2020 dan 2021^x**
**Production of Fruits by Subdistrict and Kind of Plant in
Pacitan Regency (kuintal), 2020 and 2021^x**

| Kecamatan Subdistrict | Mangga/Mango | | Durian/Durian | |
|--------------------------|------------------|-------------------|------------------|-------------------|
| | 2020 | 2021 ^x | 2020 | 2021 ^x |
| (1) | (2) | (3) | (4) | (5) |
| Donorojo | 18 070,00 | 763,00 | 4,00 | 14,10 |
| Punung | 1 915,00 | - | 16,00 | 106,00 |
| Pringkuku | 15 426,00 | - | - | 5,00 |
| Pacitan | 20 730,00 | 31 879,09 | 224,00 | 118,82 |
| Kebonagung | 439,00 | 355,54 | 477,00 | 366,70 |
| Arjosari | 5 832,00 | - | 3 129,00 | 1 938,00 |
| Nawangan | 275,00 | 57,50 | 743,00 | 454,00 |
| Bandar | 1 469,00 | 1 552,00 | 9 063,00 | 1 050,00 |
| Tegalombo | 2 573,00 | 2 908,00 | 428,00 | 703,00 |
| Tulakan | 497,00 | 627,64 | 2 598,00 | 1 973,65 |
| Ngadirojo | 312,00 | 98,00 | 127,00 | 81,00 |
| Sudimoro | 560,00 | 4 399,00 | 97,00 | 392,00 |
| Kabupaten Pacitan | 68 098,00 | 42 639,77 | 16 906,00 | 7 202,27 |

Lanjutan Tabel/*Continued Table* 5.1.13

| Kecamatan Subdistrict | Jeruk Siam/Orange/Tangerine | | Pisang/Banana | |
|--------------------------|-----------------------------|-------------------|-------------------|-------------------|
| | 2020 | 2021 ^x | 2020 | 2021 ^x |
| (1) | (6) | (7) | (8) | (9) |
| Donorojo | 56,00 | 84,83 | 11 012,00 | 4 427,90 |
| Punung | - | 3 569,00 | 9 135,00 | 5 105,75 |
| Pringkuku | 384,00 | 238,89 | 4 515,00 | 12 248,56 |
| Pacitan | 746,00 | 1 079,33 | 39 028,00 | 37 991,27 |
| Kebonagung | 431,00 | 801,69 | 4 372,00 | 2 972,20 |
| Arjosari | 972,00 | 802,00 | 6 689,00 | 5 315,00 |
| Nawangan | 4 394,00 | 6 886,47 | 40 402,00 | 23 005,63 |
| Bandar | 16 027,00 | 18 787,00 | 8 000,00 | 8 001,00 |
| Tegalombo | 149,00 | 874,13 | 4 381,00 | 3 116,84 |
| Tulakan | 425,00 | 274,80 | 12 246,00 | 23 601,09 |
| Ngadirojo | 42,00 | 360,00 | 76 955,00 | 47 317,80 |
| Sudimoro | 2 161,00 | 1 113,00 | 1 316,00 | 5 518,00 |
| Kabupaten Pacitan | 25 787,00 | 34 871,14 | 218 051,00 | 178 621,04 |

Lanjutan Tabel/*Continued Table* 5.1.13

| Kecamatan Subdistrict | Pepaya/Papaya | | Salak/Snakefruit | |
|--------------------------|------------------|------------------|------------------|-----------------|
| | 2020 | 2021* | 2020 | 2021* |
| (1) | (10) | (11) | (12) | (13) |
| Donorojo | 1 443,00 | 679,66 | 415,00 | 181,56 |
| Punung | 1 368,00 | 1 491,08 | 9,00 | 16,60 |
| Pringkuku | 454,00 | 1 408,18 | - | 6,16 |
| Pacitan | 2 264,00 | 1 599,04 | 80,00 | 112,23 |
| Kebonagung | 138,00 | 370,48 | 15,00 | 16,65 |
| Arjosari | 2 298,00 | 2 706,00 | - | - |
| Nawangan | 358,00 | 959,49 | 34,00 | 52,83 |
| Bandar | 545,00 | 486,00 | 540,00 | 543,00 |
| Tegalombo | 385,00 | 828,90 | 14,00 | 22,00 |
| Tulakan | 1 255,00 | 718,81 | 1 487,00 | 2 408,70 |
| Ngadirojo | 907,00 | 558,30 | 21,00 | 1,50 |
| Sudimoro | 664,00 | 518,00 | 180,00 | 416,00 |
| Kabupaten Pacitan | 12 079,00 | 12 323,94 | 2 795,00 | 3 777,23 |

Lanjutan Tabel/*Continued Table* 5.1.13

| Kecamatan Subdistrict | Alpukat/ Avocado | | Belimbing/Starfruit | |
|--------------------------|------------------|------------------|---------------------|-----------------|
| | 2020 | 2021* | 2020 | 2021* |
| (1) | (10) | (11) | (12) | (13) |
| Donorojo | 10,00 | 296,86 | 92,00 | 162,60 |
| Punung | 85,00 | 780,00 | 152,00 | 401,70 |
| Pringkuku | 1 829,00 | 670,65 | - | 54,76 |
| Pacitan | 119,00 | 70,80 | 581,00 | 286,36 |
| Kebonagung | 147,00 | 155,65 | 52,00 | 57,02 |
| Arjosari | 600,00 | 397,00 | 17,00 | 39,00 |
| Nawangan | 296,00 | 554,00 | 15,00 | 15,44 |
| Bandar | 12 862,00 | 13 460,00 | 662,00 | 622,00 |
| Tegalombo | 346,00 | 592,93 | 77,00 | 87,28 |
| Tulakan | 407,00 | 260,96 | 170,00 | 165,53 |
| Ngadirojo | 52,00 | 24,50 | 47,00 | 31,40 |
| Sudimoro | 93,00 | 462,20 | 45,00 | 67,50 |
| Kabupaten Pacitan | 16 846,00 | 17 725,55 | 1 910,00 | 1 990,59 |

Catatan/Note: ...

Sumber/Source: BPS, Statistik Pertanian Hortikultura SPH-BST/BPS-Statistics Indonesia, Agricultural Statistic for Horticulture SPH-BST

Lanjutan Tabel/Continued Table 5.1.13

| Kecamatan Subdistrict | Buah Naga/ Dragon Fruit | | Duku/Langsat/Longkang | | Jambu Air/Water Apple | |
|------------------------------|-------------------------|---------------|-----------------------|--------------|-----------------------|-----------------|
| | 2020 | 2021* | 2020 | 2021* | 2020 | 2021* |
| (1) | (14) | (15) | (16) | (17) | (18) | (19) |
| Donorojo | - | - | 2,00 | 2,55 | 647,00 | 347,05 |
| Punung | - | 236,00 | - | - | 1 619,00 | 1 550,00 |
| Pringkuku | - | - | - | - | 367,00 | 283,08 |
| Pacitan | - | - | - | - | 726,00 | 672,12 |
| Kebonagung | - | - | 12,00 | 12,08 | 38,00 | 48,86 |
| Arjosari | - | - | 16,00 | - | 109,00 | 52,00 |
| Nawangan | - | 38,45 | - | - | 803,00 | 214,50 |
| Bandar | - | - | - | - | 34,00 | 14,00 |
| Tegalombo | - | - | - | - | 34,00 | 71,00 |
| Tulakan | - | - | 631,00 | 34,00 | 187,00 | 192,90 |
| Ngadirojo | - | 8,00 | 2,00 | ,60 | 67,00 | 93,50 |
| Sudimoro | - | 130,00 | - | - | - | 49,00 |
| Kabupaten Pacitan | | 412,45 | 663,00 | 49,23 | 4 631,00 | 3 588,01 |

Catatan/Note: ...

Sumber/Source: BPS, Statistik Pertanian Hortikultura SPH-BST/BPS-Statistics Indonesia, Agricultural Statistic for Horticulture SPH-BST

Lanjutan Tabel/*Continued Table* 5.1.13

| Kecamatan Subdistrict | Jambu Biji/ <i>Guava</i> | | Jeruk Besar/ <i>Orange</i> | | Manggis/ <i>Mangsteen</i> | |
|------------------------------|--------------------------|-------------------|----------------------------|-------------------|---------------------------|-------------------|
| | 2020 | 2021 ^x | 2020 | 2021 ^x | 2020 | 2021 ^x |
| (1) | (20) | (21) | (22) | (23) | (24) | (25) |
| Donorojo | 319,00 | 812,75 | 169,00 | 331,24 | 1,00 | - |
| Punung | 61,00 | 1 713,60 | 66,00 | 420,00 | - | - |
| Pringkuku | 468,00 | 103,32 | 44,00 | 76,14 | - | - |
| Pacitan | 667,00 | 317,70 | 139,00 | 24,00 | - | - |
| Kebonagung | 74,00 | 112,32 | 52,00 | 38,05 | 16,00 | - |
| Arjosari | 150,00 | 174,00 | 21,00 | - | - | - |
| Nawangan | 531,00 | 622,00 | 94,00 | - | 120,00 | 34,00 |
| Bandar | 3 599,00 | 4 508,00 | - | - | 147,00 | 49,00 |
| Tegalombo | 303,00 | 226,75 | - | 5,00 | - | 33,00 |
| Tulakan | 356,00 | 535,64 | 873,00 | 537,41 | 425,00 | 143,48 |
| Ngadirojo | 146,00 | 334,50 | - | - | 3,00 | 2,50 |
| Sudimoro | 300,00 | 673,20 | - | - | 38,00 | 240,00 |
| Kabupaten Pacitan | 6 974,00 | 10 133,78 | 1 458,00 | 1 431,84 | 750,00 | 501,98 |

Catatan/Note: ...

Sumber/Source: BPS, Statistik Pertanian Hortikultura SPH-BST/BPS-Statistics Indonesia, Agricultural Statistic for Horticulture SPH-BST

Lanjutan Tabel/*Continued Table 5.1.13*

| Kecamatan Subdistrict | Melinjo/ <i>Gnetum Gnemon</i> | | Nangka/ <i>Jackfruit</i> | | Nanas/ <i>Pineapple</i> | |
|------------------------------|-------------------------------|-------------------|--------------------------|-------------------|-------------------------|-------------------|
| | 2020 | 2021 ^x | 2020 | 2021 ^x | 2020 | 2021 ^x |
| (1) | (26) | (27) | (28) | (29) | (30) | (31) |
| Donorojo | 78 021,00 | 1 400,22 | 165,00 | 287,35 | 59,00 | 215,54 |
| Punung | 1 487,00 | 2 742,00 | 394,00 | 3 030,00 | 132,00 | 172,00 |
| Pringkuku | 474,00 | 409,00 | 2 731,00 | 1 027,80 | 6,00 | 12,00 |
| Pacitan | 476,00 | 1 648,46 | 9 515,00 | 11 292,30 | 8,00 | 9,53 |
| Kebonagung | 2 672,00 | 10 040,95 | 287,00 | 456,61 | 49,00 | 17,06 |
| Arjosari | 592,00 | 999,00 | 4 930,00 | 2 758,00 | 4,00 | 4,68 |
| Nawangan | 133,00 | 642,55 | 1 140,00 | 2 039,65 | 2,00 | 6,64 |
| Bandar | 9 660,00 | 7 468,00 | 19 956,00 | 19 543,00 | 276,00 | 235,00 |
| Tegalombo | 133,00 | 372,00 | 1 932,00 | 2 049,00 | 21,00 | 94,00 |
| Tulakan | 834,00 | 1 839,60 | 19 198,00 | 9 083,70 | 31,00 | 35,18 |
| Ngadirojo | 1 229,00 | 190,80 | 160,00 | 322,50 | 27,00 | 3,60 |
| Sudimoro | 7,00 | 17,00 | 830,00 | 4 188,00 | 8,00 | 45,00 |
| Kabupaten Pacitan | 95 718,00 | 27 769,58 | 61 238,00 | 56 077,91 | 623,00 | 850,23 |

Catatan/Note: ...

Sumber/Source: BPS, Statistik Pertanian Hortikultura SPH-BST/BPS-Statistics Indonesia, Agricultural Statistic for Horticulture SPH-BST

Lanjutan Tabel/*Continued Table* 5.1.13

| Kecamatan Subdistrict | Petai/ Bitter Bean | | Rambutan | | Sawo/Sapodilla | |
|------------------------------|--------------------|-------------------|------------------|-------------------|-----------------|-------------------|
| | 2020 | 2021 ^x | 2020 | 2021 ^x | 2020 | 2021 ^x |
| (1) | (32) | (33) | (34) | (35) | (36) | (37) |
| Donorojo | 7 699,00 | 2 844,35 | 242,00 | 637,09 | 549,00 | 582,00 |
| Punung | 886,00 | 513,85 | 132,00 | 711,00 | 140,00 | 271,00 |
| Pringkuku | 836,00 | 79,08 | 107,00 | 298,80 | 475,00 | 194,40 |
| Pacitan | 174,00 | 96,00 | 252,00 | 2 281,83 | 68,00 | 171,00 |
| Kebonagung | 1 463,00 | 1 791,08 | 136,00 | 230,24 | 41,00 | 109,80 |
| Arjosari | 36,00 | 21,50 | 379,00 | 32,00 | 94,00 | 95,00 |
| Nawangan | 998,00 | 360,00 | 3 862,00 | 534,00 | 20,00 | 11,52 |
| Bandar | 31 232,00 | 35 225,00 | 2 120,00 | 874,00 | 93,00 | 79,00 |
| Tegalombo | 175,00 | 57,00 | 841,00 | 747,00 | - | 17,00 |
| Tulakan | 523,00 | 251,30 | 1 896,00 | 1 565,00 | 64,00 | 74,90 |
| Ngadirojo | 13,00 | 22,65 | 34,00 | 2,25 | 43,00 | 46,00 |
| Sudimoro | 40,00 | 91,75 | 1 521,00 | 4 014,00 | 23,00 | 237,00 |
| Kabupaten Pacitan | 44 075,00 | 41 353,56 | 11 522,00 | 11 927,21 | 1 610,00 | 1 888,62 |

Catatan/Note: ...

Sumber/Source: BPS, Statistik Pertanian Hortikultura SPH-BST/BPS-Statistics Indonesia, Agricultural Statistic for Horticulture SPH-BST

Lanjutan Tabel/Continued Table 5.1.13

| Kecamatan Subdistrict | Sirsak/ Soursop | | Sukun/Breadfruit | | Lengkeng/Longan | |
|------------------------------|-----------------|-------------------|------------------|-------------------|-----------------|-------------------|
| | 2020 | 2021 ^x | 2020 | 2021 ^x | 2020 | 2021 ^x |
| (1) | (38) | (39) | (40) | (41) | (42) | (43) |
| Donorojo | 15,00 | 194,60 | 1 199,00 | 445,11 | - | - |
| Punung | 85,00 | 449,60 | - | 493,00 | - | 298,00 |
| Pringkuku | 96,00 | 57,43 | 81,00 | 167,14 | - | - |
| Pacitan | 541,00 | 247,25 | 796,00 | 302,95 | - | - |
| Kebonagung | 1 330,00 | 879,04 | 516,00 | 1 338,39 | - | - |
| Arjosari | 424,00 | 408,00 | 304,00 | 286,00 | - | - |
| Nawangan | 70,00 | 38,00 | 104,00 | 31,00 | - | - |
| Bandar | 48,00 | 48,00 | 4,00 | 5,00 | - | - |
| Tegalombo | 79,00 | 335,00 | 21,00 | 25,00 | - | - |
| Tulakan | 203,00 | 538,41 | 438,00 | 945,84 | - | - |
| Ngadirojo | 484,00 | 522,00 | 22,00 | 26,55 | - | ,15 |
| Sudimoro | 572,00 | 387,00 | - | - | - | 8,00 |
| Kabupaten Pacitan | 3 947,00 | 4 104,33 | 3 485,00 | 4 065,98 | - | 306,15 |

Catatan/Note: ...

Sumber/Source: BPS, Statistik Pertanian Hortikultura SPH-BST/BPS-Statistics Indonesia, Agricultural Statistic for Horticulture SPH-BST

Tabel 5.1.14 **Produksi Buah-Buahan dan Sayuran Tahunan Menurut Jenis Tanaman di Kabupaten Pacitan (kuintal), 2018–2021**
Production of Annual Fruits and Vegetables by Kind of Plant in Pacitan Regency (quintal), 2018–2021

| Jenis Tanaman Kind of Plants | 2018 | 2019 | 2020 | 2021* |
|--|------------|------------|------------|------------|
| (1) | (2) | (3) | (4) | (5) |
| Buah–Buahan/Fruits: | | | | |
| Alpukat/ <i>Avocado</i> | 8 704,00 | 11 272,00 | 16 846,00 | 17 725,55 |
| Belimbing/ <i>Starfruit</i> | 2 204,00 | 1 739,00 | 1 910,00 | 1 990,59 |
| Buah Naga/ <i>Dragon Fruit</i> | - | - | - | 412,45 |
| Duku/Langsar/Kokosan/ <i>Longkong</i> | 2 896,00 | 2 907,00 | 663,00 | 49,23 |
| Durian/ <i>Durian</i> | 22 337,00 | 15 877,00 | 16 906,00 | 7 202,27 |
| Jambu Air/ <i>Water Apple</i> | 7 206,00 | 7 206,00 | 4 631,00 | 3 588,01 |
| Jambu Biji/ <i>Guava</i> | 6 224,00 | 8 792,00 | 6 974,00 | 10 133,78 |
| Jeruk Lemon/ <i>Lemon</i> | - | - | - | 1,00 |
| Jeruk Pamelon/Jeruk Besar/ <i>Orange</i> | 3 680,00 | 1 818,00 | 1 458,00 | 1 431,84 |
| Jeruk Siam/Orange/ <i>Tangerine</i> | 16 905,00 | 19 461,00 | 25 787,00 | 34 871,14 |
| Lengkeng/ <i>Longan</i> | - | - | - | 306,15 |
| Mangga/ <i>Mango</i> | 166 205,00 | 81 580,00 | 68 098,00 | 42 639,77 |
| Manggis/ <i>Mangosteen</i> | 1 124,00 | 1 362,00 | 750,00 | 501,98 |
| Markisa/ <i>Konyal</i> | 13,00 | 4,00 | 55,00 | - |
| Melino/ <i>Gnetum gnemon</i> | 141 754,00 | 181 983,00 | 95 718,00 | 27 769,58 |
| Nangka/Cempedak/ <i>Jackfruit</i> | 47 834,00 | 40 892,00 | 61 238,00 | 56 077,91 |
| Nenas/ <i>Pineapple</i> | 879,00 | 483,00 | 623,00 | 850,23 |
| Pepaya/ <i>Papaya</i> | 18 542,00 | 17 494,00 | 12 079,00 | 12 323,94 |
| Petai/ <i>Bitter Bean</i> | 18 056,00 | 17 527,00 | 44 075,00 | 41 353,56 |
| Pisang/ <i>Banana</i> | 269 163,00 | 338 623,00 | 218 051,00 | 178 621,04 |
| Rambutan | 24 748,00 | 29 289,00 | 11 522,00 | 11 927,21 |
| Salak/ <i>Snakefruit</i> | 4 337,00 | 3 960,00 | 2 795,00 | 3 777,23 |
| Sawo/ <i>Sapodilla</i> | 2 572,00 | 3 382,00 | 1 610,00 | 1 888,62 |
| Sirsak/ <i>Soursop</i> | 3 921,00 | 3 921,00 | 3 947,00 | 4 104,33 |
| Sukun/ <i>Breadfruit</i> | 5 168,00 | 4 356,00 | 3 485,00 | 4 065,98 |

Catatan/Note: ...

Sumber/Source: BPS, Statistik Pertanian Hortikultura SPH-BST/BPS-Statistics Indonesia, Agricultural Statistic for Horticulture SPH-BST

**5.2 PERKEBUNAN
ESTATE CROPS**

Tabel 5.2.1 Luas Areal Tanaman Perkebunan Menurut Kecamatan dan Jenis Tanaman di Kabupaten Pacitan (ha), 2020 dan 2021^x
Planted Area of Estate Crops by Subdistrict and Type of Crops in Pacitan Regency (ha), 2020 and 2021^x

| Kecamatan Subdistrict | Kelapa Sawit/Oil Palm | | Kelapa/Coconut | |
|--------------------------|-----------------------|-------------------|----------------|---------------|
| | 2020 | 2021 ^x | 2019 | 2020 |
| (1) | (2) | (3) | (4) | (5) |
| Donorojo | - | - | 1 960 | 1 955 |
| Punung | - | - | 2 082 | 2 089 |
| Pringkuku | - | - | 2 418 | 2 448 |
| Pacitan | - | - | 2 124 | 2 187 |
| Kebonagung | - | - | 2 838 | 2 850 |
| Arjosari | - | - | 1 727 | 1 725 |
| Nawangan | - | - | 570 | 570 |
| Bandar | - | - | 457 | 455 |
| Tegalombo | - | - | 1 391 | 1 390 |
| Tulakan | - | - | 3 097 | 3 043 |
| Ngadirojo | - | - | 2 580 | 2 545 |
| Sudimoro | - | - | 2 363 | 2 343 |
| Kabupaten Pacitan | - | - | 23 607 | 23 600 |

Lanjutan Tabel/*Continued Table* 5.2.1

| Kecamatan Subdistrict | Karet/Rubber | | Kopi/Coffee | |
|--------------------------|--------------|-------------------|--------------|--------------|
| | 2020 | 2021 ^x | 2019 | 2020 |
| (1) | (6) | (7) | (8) | (9) |
| Donorojo | - | - | 4 | 4 |
| Punung | - | - | 14 | 14 |
| Pringkuku | - | - | 13 | 13 |
| Pacitan | - | - | 13 | 13 |
| Kebonagung | - | - | 256 | 257 |
| Arjosari | - | - | 67 | 67 |
| Nawangan | - | - | 708 | 709 |
| Bandar | - | - | 542 | 535 |
| Tegalombo | - | - | 146 | 146 |
| Tulakan | - | - | 127 | 127 |
| Ngadirojo | - | - | 149 | 149 |
| Sudimoro | - | - | 90 | 90 |
| Kabupaten Pacitan | - | - | 2 129 | 2 124 |

Lanjutan Tabel/Continued Table 5.2.1

| Kecamatan Subdistrict | Kakao/Cocoa | | Tebu/Sugar cane | |
|--------------------------|--------------|--------------|-----------------|-------------------|
| | 2019 | 2020 | 2020 | 2021 ^x |
| (1) | (10) | (11) | (12) | (13) |
| Donorojo | - | - | - | - |
| Punung | 76 | 74 | - | - |
| Pringku | 36 | 36 | - | - |
| Pacitan | 38 | 38 | - | - |
| Kebonagung | 1 164 | 1 165 | - | - |
| Arjosari | 121 | 78 | - | - |
| Nawangan | 206 | 170 | - | - |
| Bandar | - | - | - | - |
| Tegalombo | 157 | 155 | - | - |
| Tulakan | 1 546 | 1 550 | - | - |
| Ngadirojo | 1 193 | 1 155 | - | - |
| Sudimoro | 1 157 | 1 141 | - | - |
| Kabupaten Pacitan | 5 694 | 5 562 | - | - |

Lanjutan Tabel/*Continued Table* 5.2.1

| Kecamatan Subdistrict | Teh/Tea | | Tembakau/Tobacco | |
|--------------------------|----------|-------------------|------------------|------------|
| | 2020 | 2021 ^x | 2019 | 2020 |
| (1) | (14) | (15) | (16) | (17) |
| Donorojo | - | - | 14 | 16 |
| Punung | - | - | 34 | 22 |
| Pringkuku | - | - | 40 | 32 |
| Pacitan | - | - | 26 | 15 |
| Kebonagung | - | - | 37 | 42 |
| Arjosari | - | - | 12 | 16 |
| Nawangan | - | - | - | - |
| Bandar | - | - | - | - |
| Tegalombo | - | - | 61 | 60 |
| Tulakan | - | - | 5 | 8 |
| Ngadirojo | - | - | - | 10 |
| Sudimoro | - | - | 1 | 10 |
| Kabupaten Pacitan | - | - | 230 | 231 |

Tabel 5.2.2 **Produksi Perkebunan Menurut Kecamatan dan Jenis Tanaman di Kabupaten Pacitan (ton), 2020 dan 2021^x**
Table 5.2.2 **Production of Estate by Subdistrict and Type of Crops in Pacitan Regency (ton), 2020 and 2021^x**

| Kecamatan Subdistrict | Kelapa Sawit/Oil Palm | | Kelapa/Coconut | |
|--------------------------|-----------------------|-------------------|------------------|------------------|
| | 2020 | 2021 ^x | 2019 | 2020 |
| (1) | (2) | (3) | (4) | (5) |
| Donorojo | - | - | 1 583,86 | 1 577,85 |
| Punung | - | - | 1 281,55 | 1 631,97 |
| Pringkuku | - | - | 1 774,99 | 1 877,07 |
| Pacitan | - | - | 2 684,95 | 2 205,66 |
| Kebonagung | - | - | 2 880,58 | 2 862,36 |
| Arjosari | - | - | 1 467,19 | 1 443,95 |
| Nawangan | - | - | 634,19 | 610,85 |
| Bandar | - | - | 468,66 | 445,39 |
| Tegalombo | - | - | 1 103,95 | 1 050,37 |
| Tulakan | - | - | 2 922,17 | 2 910,51 |
| Ngadirojo | - | - | 2 233,07 | 2 222,48 |
| Sudimoro | - | - | 2 101,23 | 2 085,65 |
| Kabupaten Pacitan | - | - | 21 136,38 | 20 924,09 |

Lanjutan Tabel/*Continued Table* 5.2.2

| Kecamatan Subdistrict | Karet/Rubber | | Kopi/Coffee | |
|--------------------------|--------------|-------------------|-------------|---------------|
| | 2020 | 2021 ^x | 2019 | 2020 |
| (1) | (6) | (7) | (8) | (9) |
| Donorojo | - | - | 2 | 1,03 |
| Punung | - | - | 2 | 1,51 |
| Pringkuku | - | - | 4 | 3,54 |
| Pacitan | - | - | 5 | 4,31 |
| Kebonagung | - | - | 30 | 28,98 |
| Arjosari | - | - | 17 | 15,95 |
| Nawangan | - | - | 123 | 122,75 |
| Bandar | - | - | 102 | 99,05 |
| Tegalombo | - | - | 29 | 28,82 |
| Tulakan | - | - | 27 | 26,56 |
| Ngadirojo | - | - | 35 | 33,93 |
| Sudimoro | - | - | 24 | 23,75 |
| Kabupaten Pacitan | - | - | 400 | 390,15 |

Lanjutan Tabel/*Continued Table* 5.2.2

| Kecamatan <i>Subdistrict</i> | Kakao/ <i>Cocoa</i> | | Tebu/ <i>Sugar cane</i> | |
|---------------------------------|---------------------|---------------|-------------------------|-------------------|
| | 2019 | 2020 | 2020 | 2021 ^x |
| (1) | (10) | (11) | (12) | (13) |
| Donorojo | - | - | - | - |
| Punung | 2,67 | 1.225 | - | - |
| Pringkuku | 0,5 | - | - | - |
| Pacitan | 2,63 | 1.25 | - | - |
| Kebonagung | 77,23 | 75.75 | - | - |
| Arjosari | 2,88 | 1,45 | - | - |
| Nawangan | 5,00 | 3.56 | - | - |
| Bandar | - | - | - | - |
| Tegalombo | 6,09 | 4.65 | - | - |
| Tulakan | 131,50 | 129.955 | - | - |
| Ngadirojo | 81,05 | 79.6 | - | - |
| Sudimoro | 90,08 | 88.63 | - | - |
| Kabupaten Pacitan | 399,63 | 386.07 | - | - |

Lanjutan Tabel/*Continued Table* 5.2.2

| Kecamatan Subdistrict | Teh/Tea | | Tembakau/Tobacco | |
|--------------------------|----------|-------------------|------------------|--------------|
| | 2020 | 2021 ^x | 2019 | 2020 |
| (1) | (14) | (15) | (16) | (17) |
| Donorojo | - | - | 7,85 | 3,77 |
| Punung | - | - | 50,15 | 5,19 |
| Pringkuku | - | - | 60,96 | 7,54 |
| Pacitan | - | - | 36,95 | 3,54 |
| Kebonagung | - | - | 52,65 | 9,90 |
| Arjosari | - | - | 14,78 | 3,80 |
| Nawangan | - | - | - | - |
| Bandar | - | - | - | - |
| Tegalombo | - | - | 59,54 | 14,15 |
| Tulakan | - | - | 3,73 | 1,89 |
| Ngadirojo | - | - | - | 2,36 |
| Sudimoro | - | - | 0,86 | 2,34 |
| Kabupaten Pacitan | - | - | 287,47 | 54,46 |

Catatan/Note: ...

Sumber/Source: ...

**5.3 KEHUTANAN
FORESTRY**

Tabel 5.3.1 Luas Kawasan Hutan dan Kawasan Perairan Menurut Kecamatan di Kabupaten Pacitan (ha), 2021
Area of Forest and Water Area by District in Pacitan Regency (ha), 2021

| Kecamatan Subdistrict | Hutan Lindung Protected Forests | Hutan Produksi Tetap Permanent Production Forest | Lahan dengan Tujuan Istimewa Land with Special Purpose |
|--------------------------|------------------------------------|---|---|
| (1) | (2) | (3) | (4) |
| Donorojo | - | 81,80 | 0,50 |
| Punung | 9,30 | 90,00 | - |
| Pringkuku | 96,80 | 652,30 | 0,80 |
| Pacitan | 136,70 | 127,00 | 0,90 |
| Kebonagung | - | - | - |
| Arjosari | - | 82,30 | 0,20 |
| Nawangan | - | 183,20 | - |
| Bandar | - | 409,20 | 0,20 |
| Tegalombo | - | 40,20 | 30,50 |
| Tulakan | - | -- | - |
| Ngadirojo | - | 14,40 | 1,90 |
| Sudimoro | - | 48,00 | 0,30 |
| Kabupaten Pacitan | 242,80 | 1 728,40 | 35,30 |

Catatan/Note: ...

Sumber/Source: Dinas Lingkungan Hidup Kabupaten Pacitan / Environment Services of Pacitan Regency

Tabel
Table 5.3.2**Produksi Kayu Hutan dan Olahannya Menurut Jenis
Produksi, 2021**
*Production of Forest Timber and its Process by Type of
Production, 2021*

| Tahun Year | Kayu Bulat Round Wood | Kayu Gergajian Sawn Wood | Kayu Lapis Plywood |
|---------------|--------------------------|-----------------------------|-----------------------|
| (1) | (2) | (3) | (4) |
| 2019 | - | - | - |
| 2020 | 187 251,30 | - | - |
| 2021 | 227 279,78 | - | - |

Catatan/Note: ...

Sumber/Source: Dinas Lingkungan Hidup Kabupaten Pacitan / Environment Services of Pacitan Regency

Tabel
Table 5.3.3

Produksi Hasil Hutan Kayu Menurut Jenis Kayu dan Kecamatan di Kabupaten Pacitan, 2021
Timber Forest Product Production by Wood Type and District in Pacitan Regency, 2021

| Kecamatan Subdistrict | Jati Teak | Sengon Albizia chinensis | Pinus Pine | Mahoni Mahogany |
|----------------------------------|----------------------|-------------------------------------|-----------------------|----------------------------|
| (1) | (2) | (3) | (4) | (5) |
| Donorojo | 2 197,25 | 2 944,12 | - | - |
| Punung | 2 790,90 | 2 503,36 | - | 2 150,98 |
| Pringkuku | 2 726,70 | 6 930,11 | - | 1 232,17 |
| Pacitan | 4 839,86 | 9 302,57 | - | - |
| Kebonagung | 2 692,10 | 4 090,20 | - | 77,00 |
| Arjosari | 202,02 | 162,09 | - | 158,09 |
| Nawangan | 3 746,45 | 11 121,29 | 9 882,10 | 5 717,89 |
| Bandar | 485,45 | 17 156,27 | 4 196,66 | 1 633,21 |
| Tegalombo | 1 549,85 | 1 526,95 | 561,74 | 1 516,71 |
| Tulakan | 2 953,40 | 4 037,84 | 32,00 | 1 086,79 |
| Ngadirojo | 8 388,20 | 25 455,88 | - | - |
| Sudimoro | 355,25 | 1 586,21 | - | - |
| Kabupaten Pacitan | 32 927,43 | 86 816,88 | 14 672,51 | 13 572,84 |

Catatan/Note: ...

Sumber/Source: Dinas Lingkungan Hidup Kabupaten Pacitan / Environment Services of Pacitan Regency

Lanjutan Tabel/*Continued Table 5.3.3*

| Kecamatan <i>Subdistrict</i> | Sono Keling <i>Rose Wood</i> | Akasia <i>Acacia</i> | Gmelina <i>Gmelina</i> | Lainnya <i>Other</i> |
|---------------------------------|---------------------------------|-------------------------|---------------------------|-------------------------|
| (1) | (6) | (7) | (8) | (9) |
| Donorojo | - | 2 506,27 | - | 109,07 |
| Punung | - | 2 776,05 | 54,60 | 348,60 |
| Pringkuku | - | 6 277,41 | - | 943,02 |
| Pacitan | - | 4 703,28 | 11,50 | 1 582,78 |
| Kebonagung | - | 3 060,20 | - | 4 142,32 |
| Arjosari | 67,54 | 209,02 | - | 304,99 |
| Nawangan | 495,51 | 4 200,18 | - | 3 524,79 |
| Bandar | 949,57 | 603,89 | 58,70 | 1 349,52 |
| Tegalombo | 126,27 | 1 753,89 | 89,00 | 2 151,18 |
| Tulakan | 11,00 | 2 485,12 | 37,10 | 3 088,40 |
| Ngadirojo | - | 15 292,90 | 154,00 | 9 440,90 |
| Sudimoro | - | 947,43 | 742,00 | 2 271,12 |
| Kabupaten Pacitan | 1 649,89 | 44 815,64 | 1 146,90 | 29 256,69 |

Catatan/*Note*: ...Sumber/*Source*: Dinas Lingkungan Hidup Kabupaten Pacitan / *Environment Services of Pacitan Regency*

Tabel 5.3.4 **Produksi Hasil Hutan Non Kayu Menurut Jenis Kayu dan Kecamatan di Kabupaten Pacitan, 2021**
Non Timber Forest Product Production by Wood Type and District in Pacitan Regency, 2021

| Kecamatan Subdistrict | Getah Pinus (kg) Pine Sap (kg) | Porang (kg) Amorphophallus muelleri (kg) | Bambu (batang) Bamboo (sticks) | Madu (liter) Honey (liter) |
|--------------------------|-----------------------------------|--|-----------------------------------|-------------------------------|
| (1) | (2) | (3) | (4) | (5) |
| Donorojo | - | - | 5 657,00 | 63,70 |
| Punung | - | 76,00 | 10 477,00 | 22,90 |
| Pringkuku | - | - | 10 223,00 | 0,45 |
| Pacitan | - | - | 10 493,00 | 83,05 |
| Kebonagung | - | 5 995,70 | 15 085,00 | 338,00 |
| Arjosari | 5 805,00 | 711,75 | 753,00 | - |
| Nawangan | 7 853,00 | 54 266,50 | 32 590,00 | 102,25 |
| Bandar | - | 2 732,55 | 28 087,00 | 14,75 |
| Tegalombo | - | 68 962,50 | 1 766,00 | 73,50 |
| Tulakan | 109 882,00 | 160 940,15 | 37 726,00 | 98,40 |
| Ngadirojo | 2 521,00 | 87 460,55 | 46 870,00 | 122,20 |
| Sudimoro | 5 798,00 | 306 717,10 | 73 445,00 | - |
| Kabupaten Pacitan | 131 859,00 | 687 862,80 | 273 172,00 | 919,20 |

Lanjutan Tabel/Continued Table 5.3.4

| Kecamatan Subdistrict | Empon Empon Spice | Gula Aren Palm Sugar |
|--------------------------|----------------------|-------------------------|
| (1) | (6) | (7) |
| Donorojo | 7 759,50 | - |
| Punung | 10 910,35 | 241,00 |
| Pringkuku | 2 212,50 | - |
| Pacitan | - | - |
| Kebonagung | 145,35 | 36,50 |
| Arjosari | 1 018,38 | 19 350,00 |
| Nawangan | - | 181,50 |
| Bandar | 9 505,25 | 5 069,00 |
| Tegalombo | 12 687,50 | - |
| Tulakan | 1 636 445,25 | 134,30 |
| Ngadirojo | 1 670 489,50 | 1 925,50 |
| Sudimoro | 389 899,50 | 10 700,50 |
| Kabupaten Pacitan | 3 741 073,08 | 37 638,30 |

Catatan/Note: ...

Sumber/Source: Dinas Lingkungan Hidup Kabupaten Pacitan / Environment Services of Pacitan Regency

**5.4 PERIKANAN
FISHERY**

Tabel 5.4.1 **Produksi dan Nilai Produksi Perikanan Budidaya di Perairan Umum Menurut Jenis Budidaya dan Kecamatan di Kabupaten Pacitan, 2021**
Production and Production Value of Aquaculture in Inland Water by Type of Aquaculture and Subdistrict in Pacitan Regency, 2021

| Kecamatan Subdistrict | Produksi (kg) Production (kgs) | | | Nilai Produksi (ribu rupiah) Production Value (thousand rupiahs) | | |
|--------------------------|-------------------------------------|-------------------------------|---------------------------|--|-------------------------------|---------------------------|
| | Budidaya Laut Marine Cultivation | Tambak Brackish Water Pond | Kolam Fresh Water Pond | Budidaya Laut Marine Cultivation | Tambak Brackish Water Pond | Kolam Fresh Water Pond |
| (1) | (2) | (3) | (4) | (5) | (6) | (7) |
| Donorojo | - | 141 830 | 65 203 | - | 9 788 100 | 1 069 782 |
| Punung | - | - | 50 390 | - | - | 820 771 |
| Pringkuku | - | 173 880 | 31 242 | - | 11 775 950 | 482 361 |
| Pacitan | - | 62 000 | 198 774 | - | 4 340 000 | 3 188 384 |
| Kebonagung | - | 321 390 | 22 705 | - | 22 182 300 | 363 370 |
| Arjosari | - | - | 21 165 | - | - | 346 580 |
| Nawangan | - | - | 4 138 | - | - | 74 899 |
| Bandar | - | - | 10 378 | - | - | 172 540 |
| Tegalombo | - | - | 18 867 | - | - | 307 677 |
| Tulakan | - | - | 47 922 | - | - | 768 655 |
| Ngadirojo | 25 765 | 795 845 | 72 002 | 139 575 | 55 231 700 | 1 227 325 |
| Sudimoro | - | 97 500 | 770 | - | 6 825 000 | 11 550 |
| Kabupaten Pacitan | 25 765 | 1 592 445 | 543 556 | 139 575 | 110 143 050 | 8 833 894 |

Catatan/Note: ...

Sumber/Source: Dinas Perikanan Kabupaten Pacitan / Fishery Services of Pacitan Regency

Tabel
Table 5.4.2**Produksi dan Nilai Produksi Perikanan Tangkap di Perairan Umum Menurut Jenis Penangkapan dan Kecamatan di Kabupaten Pacitan, 2021**
Production and Production Value of Fish Capture in Inland Water by Type of Capture Subsector and Subdistrict in Pacitan Regency, 2021

| Kecamatan Subdistrict | Produksi (kg) Production (kgs) | | | Nilai Produksi (ribu rupiah) Production Value (thousand rupiahs) | | |
|--------------------------|------------------------------------|-------------------------------|-------------------|--|-------------------------------|--------------------|
| | Perikanan Laut Marine Fisheries | Perairan Umum inland Water | Jumlah Total | Perikanan Laut Marine Fisheries | Perairan Umum inland Water | Jumlah Total |
| (1) | (2) | (3) | (4) | (5) | (6) | (7) |
| Donorojo | 612 831 | 20 188 | 633 019 | 8 298 537 | 429 049 | 8 727 586 |
| Punung | - | 34 609 | 34 609 | - | 735 512 | 735 512 |
| Pringkuku | 1 416 056 | 36 916 | 1 452 972 | 19 747 872 | 784 546 | 20 532 418 |
| Pacitan | 5 081 233 | 103 826 | 5 185 059 | 62 495 058 | 2 206 537 | 64 701 595 |
| Kebonagung | 1 517 754 | 53 643 | 1 571 397 | 22 258 267 | 1 140 044 | 23 398 311 |
| Arjosari | - | 74 985 | 74 985 | - | 1 593 610 | 1 593 610 |
| Nawangan | - | 24 803 | 24 803 | - | 527 117 | 527 117 |
| Bandar | - | 24 226 | 24 226 | - | 514 859 | 514 859 |
| Tegalombo | - | 56 527 | 56 527 | - | 1 201 337 | 1 201 337 |
| Tulakan | 782 307 | 40 377 | 822 684 | 11 904 595 | 858 098 | 12 762 693 |
| Ngadirojo | 1 727 703 | 63 449 | 1 791 152 | 26 128 613 | 1 348 439 | 27 477 052 |
| Sudimoro | 928 982 | 43 261 | 972 243 | 16 138 651 | 919 390 | 17 058 041 |
| Kabupaten Pacitan | 12 066 866 | 576 810 | 12 643 676 | 166 971 593 | 12 258 538 | 179 230 131 |

Catatan/Note: ...

Sumber/Source: Dinas Perikanan Kabupaten Pacitan / Fishery Services of Pacitan Regency

Tabel
Table 5.4.3

**Produksi dan Nilai Produksi Perikanan Tangkap di
Perairan Umum Menurut Tempat Penangkapan dan
Kecamatan di Kabupaten Pacitan, 2021**
*Production and Production Value of Fish Capture in Inland
Water by Fishing Place and Subdistrict in Pacitan Regency,
2021*

| Kecamatan Subdistrict | Produksi (kg) Production (kgs) | | | Nilai Produksi (ribu rupiah) Production Value (thousand rupiahs) | | |
|--------------------------|-----------------------------------|-----------------|---------------|--|------------------|------------------|
| | Waduk Reservoir | Sungai River | Danau Lake | Waduk Reservoir | Sungai River | Danau Lake |
| (1) | (2) | (3) | (4) | (5) | (6) | (7) |
| Donorojo | - | 12 715 | 6 219 | - | 233 153 | 155 435 |
| Punung | - | 21 797 | 10 661 | - | 399 690 | 266 460 |
| Pringkuku | - | 38 750 | - | - | 710 561 | - |
| Pacitan | - | 108 984 | - | - | 1 998 452 | - |
| Kebonagung | - | 37 929 | 13 483 | - | 695 516 | 337 017 |
| Arjosari | - | 78 711 | - | - | 1 443 326 | - |
| Nawangan | - | 15 621 | 7 640 | - | 286 445 | 190 963 |
| Bandar | 14 605 | 1 602 | 2 742 | 368 381 | 29 377 | 68 547 |
| Tegalombo | - | 59 336 | - | - | 1 088 046 | - |
| Tulakan | 24 997 | 2 400 | 4 108 | 630 495 | 44 004 | 102 677 |
| Ngadirojo | 38 251 | 4 196 | 7 183 | 964 808 | 76 940 | 179 528 |
| Sudimoro | - | 27 246 | 13 326 | - | 499 613 | 333 075 |
| Kabupaten Pacitan | 77 853 | 409 287 | 65 362 | 1 963 684 | 7 505 123 | 1 633 702 |

Catatan/Note: ...

Sumber/Source: Dinas Perikanan Kabupaten Pacitan / Fishery Services of Pacitan Regency

Tabel 5.4.4 Jumlah Rumah Tangga Perikanan Tangkap Menurut Jenis Penangkapan dan Kecamatan di Kabupaten Pacitan, 2021
Number of Fish Capture Household by Type of Capture Subsector and Subdistrict in Pacitan Regency, 2021

| Kecamatan Subdistrict | Perikanan Laut Marine Fisheries | Perairan Umum inland Water | Jumlah Total |
|--------------------------|------------------------------------|-------------------------------|-----------------|
| (1) | (2) | (3) | (4) |
| Donorojo | 8 | 8 | 16 |
| Punung | - | - | - |
| Pringkuku | 190 | 186 | 376 |
| Pacitan | 340 | 231 | 571 |
| Kebonagung | 250 | 247 | 497 |
| Arjosari | - | - | - |
| Nawangan | - | - | - |
| Bandar | - | - | - |
| Tegalombo | - | - | - |
| Tulakan | 79 | 79 | 158 |
| Ngadirojo | 188 | 188 | 376 |
| Sudimoro | 109 | 109 | 218 |
| Kabupaten Pacitan | 1 164 | 1 048 | 2 212 |

Catatan/Note: ...

Sumber/Source: Dinas Perikanan Kabupaten Pacitan / Fishery Services of Pacitan Regency

Tabel 5.4.5 Jumlah Rumah Tangga Perikanan Budidaya Menurut Jenis Budidaya dan Kecamatan di Kabupaten Pacitan, 2021
Number of Aquaculture Household by Type of Aquaculture and Subdistrict in Pacitan Regency, 2021

| Kecamatan Subdistrict | Budidaya Laut Marine Cultivation | Tambak Brackish Water Pond | Kolam Fresh Water Pond | Jumlah Total |
|--------------------------|--|----------------------------------|------------------------------|-----------------|
| (1) | (2) | (3) | (4) | (5) |
| Donorojo | - | 1 | 18 | 19 |
| Punung | - | - | 13 | 13 |
| Pringkuku | - | 8 | 11 | 19 |
| Pacitan | - | 1 | 33 | 34 |
| Kebonagung | - | 4 | 8 | 12 |
| Arjosari | - | - | 19 | 19 |
| Nawangan | - | - | 10 | 10 |
| Bandar | - | - | 12 | 12 |
| Tegalombo | - | - | 28 | 28 |
| Tulakan | - | - | 18 | 18 |
| Ngadirojo | 1 | 2 | 7 | 10 |
| Sudimoro | - | 1 | 1 | 2 |
| Kabupaten Pacitan | 1 | 17 | 178 | 196 |

Catatan/Note: ...

Sumber/Source: Dinas Perikanan Kabupaten Pacitan / Fishery Services of Pacitan Regency

Tabel
Table 5.4.6**Jumlah Perahu/Kapal Menurut Jenis Kapal dan Kecamatan di Kabupaten Pacitan, 2021**
Number of Fishing Boats by Type of Boat and and Subdistrict in Pacitan Regency, 2021

| Kecamatan Subdistrict | Perahu Tanpa Motor Nonpowered Boat | Perahu Motor Tempel Outboard Motorboat | Kapal Motor Inboard Motorboat |
|--------------------------|---------------------------------------|---|----------------------------------|
| (1) | (2) | (3) | (4) |
| Donorojo | 8 | 8 | - |
| Punung | - | - | - |
| Pringkuku | 190 | 186 | - |
| Pacitan | 340 | 231 | 106 |
| Kebonagung | 250 | 247 | - |
| Arjosari | - | - | - |
| Nawangan | - | - | - |
| Bandar | - | - | - |
| Tegalombo | - | - | - |
| Tulakan | 79 | 79 | - |
| Ngadirojo | 188 | 188 | - |
| Sudimoro | 109 | 109 | - |
| Kabupaten Pacitan | 1 164 | 1 048 | 106 |

Catatan/Note: ...

Sumber/Source: Dinas Perikanan Kabupaten Pacitan / Fishery Services of Pacitan Regency

Tabel
Table 5.4.7

**Produksi Perikanan Budidaya Menurut Jenis Ikan
Kecamatan (kg) di Kabupaten Pacitan, 2021**
*Aquaculture Production by Type of Fish and Subdistrict (kgs)
in Pacitan Regency, 2021*

| Kecamatan Subdistrict | Gurame | Patin | Lele | Nila | Ikan Lainnya Other Fish |
|--------------------------|---------------|------------|----------------|---------------|-------------------------------|
| (1) | (2) | (3) | (4) | (5) | (6) |
| Donorojo | - | - | 53 798 | 11 405 | - |
| Punung | 1 267 | - | 46 479 | 2 644 | - |
| Pringkuku | - | - | 30 572 | 670 | - |
| Pacitan | 1 453 | - | 181 779 | 18 652 | - |
| Kebonagung | - | - | 20 350 | 2 355 | - |
| Arjosari | 240 | 200 | 18 985 | 1 580 | - |
| Nawangan | - | - | 2 046 | 2 092 | - |
| Bandar | - | - | 8 120 | 2 258 | - |
| Tegalombo | 876 | - | 17 060 | 931 | - |
| Tulakan | - | - | 45 357 | 2 565 | - |
| Ngadirojo | 6 235 | - | 60 662 | 5 105 | 375 |
| Sudimoro | - | - | 770 | - | - |
| Kabupaten Pacitan | 10 071 | 200 | 485 978 | 50 257 | 375 |

Lanjutan Tabel/Continued Table 5.4.7

| Kecamatan Subdistrict | Gabus | Kerapu | Rumput Laut | Udang |
|--------------------------|------------|------------|---------------|------------------|
| (1) | (7) | (8) | (9) | (10) |
| Donorojo | - | - | - | 141 830 |
| Punung | - | - | - | - |
| Pringkuku | - | - | - | 173 880 |
| Pacitan | - | - | - | 62 000 |
| Kebonagung | - | - | - | 321 390 |
| Arjosari | 160 | - | - | - |
| Nawangan | - | - | - | - |
| Bandar | - | - | - | - |
| Tegalombo | - | - | - | - |
| Tulakan | - | - | - | - |
| Ngadirojo | - | 490 | 24 900 | 795 845 |
| Sudimoro | - | - | - | 97 500 |
| Kabupaten Pacitan | 160 | 490 | 24 900 | 1 592 445 |

Catatan/Note: ...

Sumber/Source: Dinas Perikanan Kabupaten Pacitan / Fishery Services of Pacitan Regency

Tabel
Table 5.4.8

Nilai Produksi Perikanan Budidaya Menurut Jenis Ikan Kecamatan (ribu rupiah) di Kabupaten Pacitan, 2021
Number of Aquaculture Production by Type of Fish and Subdistrict (thousand rupiahs) in Pacitan Regency, 2021

| Kecamatan Subdistrict | Gurame | Patin | Lele | Nila | Ikan Lainnya Other Fish |
|--------------------------|----------------|--------------|------------------|------------------|-------------------------------|
| (1) | (2) | (3) | (4) | (5) | (6) |
| Donorojo | - | - | 836 232 | 233 550 | - |
| Punung | 38 010 | - | 725 941 | 56 820 | - |
| Pringkuku | - | - | 468 336 | 14 025 | - |
| Pacitan | 38 845 | - | 2 829 707 | 382 032 | - |
| Kebonagung | - | - | 315 150 | 48 220 | - |
| Arjosari | 7 050 | 3 600 | 295 235 | 33 195 | - |
| Nawangan | - | - | 31 336 | 43 563 | - |
| Bandar | - | - | 125 570 | 46 970 | - |
| Tegalombo | 22 681 | - | 264 532 | 20 464 | - |
| Tulakan | - | - | 713 755 | 54 900 | - |
| Ngadirojo | 167 750 | - | 953 880 | 105 695 | 375 |
| Sudimoro | - | - | 11 550 | - | - |
| Kabupaten Pacitan | 274 336 | 3 600 | 7 571 224 | 1 039 434 | 375 |

Lanjutan Tabel/*Continued Table 5.4.8*

| Kecamatan Subdistrict | Gabus | Kerapu | Rumput Laut Seaweed | Udang Shrimp |
|--------------------------|--------------|---------------|------------------------|--------------------|
| (1) | (7) | (8) | (9) | (10) |
| Donorojo | - | - | - | 9 788 100 |
| Punung | - | - | - | - |
| Pringku | - | - | - | 11 775 950 |
| Pacitan | - | - | - | 4 340 000 |
| Kebonagung | - | - | - | 22 182 300 |
| Arjosari | 7 500 | - | - | - |
| Nawangan | - | - | - | - |
| Bandar | - | - | - | - |
| Tegalombo | - | - | - | - |
| Tulakan | - | - | - | - |
| Ngadirojo | - | 14 700 | 124 500 | 55 231 700 |
| Sudimoro | - | - | - | 6 825 000 |
| Kabupaten Pacitan | 7 500 | 14 700 | 124 500 | 110 143 050 |

Catatan/Note: ...

Sumber/Source: Dinas Perikanan Kabupaten Pacitan / *Fishery Services of Pacitan Regency*

**Jumlah air bersih
yang disalurkan,
2021**

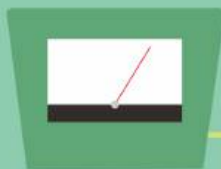
*Number of Distributed Clean Water
in Kendari Municipality, 2021*



3.744.675 m³

Jumlah Daya Terpasang, 2021

Installed Electricity Power, 2021



170.148 MW



PENJELASAN TEKNIS

1. Kapasitas listrik terpasang adalah total kapasitas dari seluruh mesin pembangkit listrik yang dioperasikan.
2. Listrik yang dibangkitkan adalah jumlah listrik yang dibangkitkan oleh seluruh mesin pembangkit listrik dan dinyatakan dalam satuan dasar Watt hours.
3. Jumlah listrik/gas/air bersih yang terjual/didistribusikan adalah banyaknya listrik/gas/air bersih yang disalurkan kepada para pelanggan.
4. Kapasitas produksi potensial adalah hubungan antara output yang sebenarnya diproduksi dengan peralatan yang terpasang dan potensi output yang dapat diproduksi dengan peralatan terpasang tersebut, jika kapasitas sepenuhnya digunakan.
5. Volume air bersih yang disalurkan adalah banyaknya air bersih yang disalurkan oleh perusahaan air bersih (dalam satuan m³). Semakin besar volume air bersih yang disalurkan maka akan semakin terpenuhi kebutuhan konsumen akan air bersih.

TECHNICAL NOTES

1. *Installed electricity capacity is the total capacity of all operated power plants machines.*
2. *Electricity generated is the amount of electricity generated by all power plant engine in Watt hours standard unit.*
3. *Sold/distributed electricity/gas / cleaned water is total electricity/gas/cleaned water distributed to customers*
4. *Potential capacity production is relationship between output that is actually produced with the installed equipment, and the potential output which could be produced with it, if capacity was fully used.*
5. *Volume of water distributed is the amount of water that can be distributed by the water company (in units of m³). The greater the volume of water distributed it will be increasingly fulfilled the needs of consumers for clean water.*

ULASAN

Listrik merupakan sumber daya yang dibutuhkan oleh semua orang. Satu - satunya penyedia listrik di Kabupaten Pacitan adalah PLN. Selama tahun 2021, produksi listrik yang dihasilkan oleh PLN mencapai 183.408.956 KWh.

Air merupakan bagian terpenting dalam kehidupan. Salah satu penyedia air bersih di Kabupaten Pacitan adalah PDAM. Tahun 2020 jumlah pelanggan mencapai 21.494 pelanggan. Jumlah air yang disalurkan sebesar 3.733.675 m³ dengan nilai sebesar 16,958 milyar rupiah.

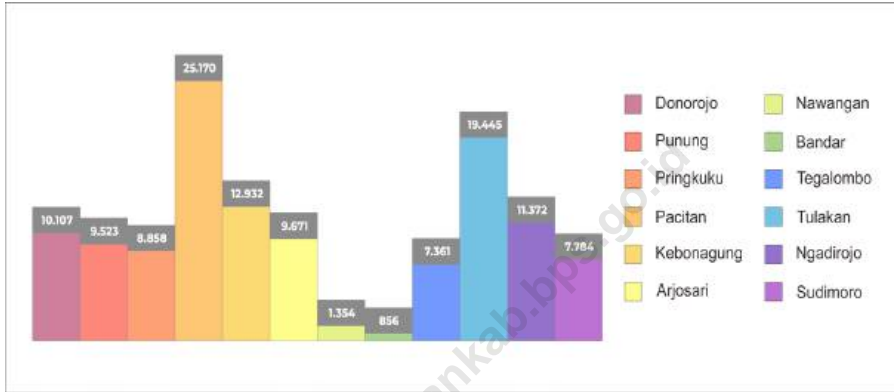
DESCRIPTION

Electricity is a resource needed by everyone. The only electricity provider in Pacitan is State Electricity Company. During 2020, the electricity produced by PLN was 184.408.956 KWh.

Water is an important part of life. One water providers in Pacitan is Clean Water Regional Company. In 2020 the number of subscribers reached 21.494 customer. Total distributed water this year of 3.733.605 m³ with a value of 16,958 billion rupiah.

Gambar 6.1
Figures

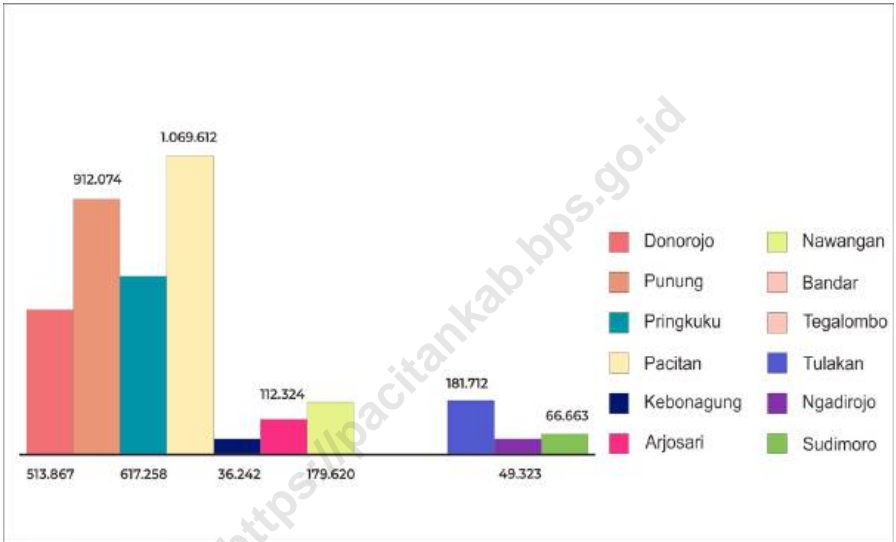
Jumlah Pelanggan Listrik Menurut Kecamatan di Kabupaten Pacitan as Daerah menurut Kecamatan, 2021
Number of Electricity Customers by Subdistrict in Pacitan Regency, 2021



Sumber/Source: PT. PLN Distribusi Jawa Timur Ranting Pacitan/State Electricity Company

Gambar 6.2
Figures

Jumlah Air yang Disalurkan Menurut Kecamatan di Kabupaten Pacitan, 2021
Number of Distributed Water by Subdistrict in Pacitan Regency, 2021



Sumber/Source: Perusahaan Daerah Air Minum (PDAM) Kabupaten Pacitan/ *Regional Water Company of Pacitan Regency*

Tabel
Table 6.1**Daya Terpasang, Produksi, dan Distribusi Listrik PT. PLN (Persero) pada Cabang/Ranting PLN Menurut Kecamatan di Kabupaten Pacitan, 2021**
Installed Electricity Power, Production, and Distribution of PT. PLN (Persero) at PLN Branch by Subdistrict in Pacitan Regency, 2021

| Kecamatan Subdistrict | Daya Terpasang Installed Electricity Power (KW) | Produksi Listrik Electricity Production (KWh) | Listrik Terjual Electricity Sold (KWh) | Dipakai Sendiri Own Used (KWh) | Susut/ Hilang Shrinkage/ Lost (KWh) |
|--------------------------|--|---|--|--|---|
| (1) | (2) | (3) | (4) | (5) | (6) |
| Donorojo | 8 328 060 | 8 977 129,75 | - | - | - |
| Punung | 10 225 480 | 11 022 430,28 | - | - | - |
| Pringkuku | 9 057 050 | 9 762 935,55 | - | - | - |
| Pacitan | 76 315 018 | 82 262 834,17 | - | - | - |
| Kebonagung | 11 134 600 | 12 002 405,00 | - | - | - |
| Arjosari | 10 640 600 | 11 469 903,78 | - | - | - |
| Nawangan | 1 267 310 | 1 366 081,21 | - | - | - |
| Bandar | 814 460 | 877 937,13 | - | - | - |
| Tegalombo | 6 217 440 | 6 702 012,91 | - | - | - |
| Tulakan | 16 861 905 | 18 176 082,92 | - | - | - |
| Ngadirojo | 12 276 610 | 13 233 420,62 | - | - | - |
| Sudimoro | 7 009 480 | 7 555 782,68 | - | - | - |
| Kabupaten Pacitan | 170 148 013 | 183 408 956,00 | - | - | - |

Catatan/Note: ...

Sumber/Source: PT. PLN Distribusi Jawa Timur Ranting Pacitan/State Electricity Company

Tabel
Table 6.2**Jumlah Pelanggan Listrik Menurut Kecamatan di
Kabupaten Pacitan, 2017–2021**
**Number of Electricity Customers by Subdistrict in Pacitan
Regency, 2017–2021**

| Kecamatan Subdistrict | 2017 | 2018 | 2019 | 2020 | 2021 |
|--------------------------|------|------|------|------|----------------|
| (1) | (2) | (3) | (4) | (5) | (6) |
| Donorojo | ... | ... | ... | ... | 10 107 |
| Punung | ... | ... | ... | ... | 9 523 |
| Pringkuku | ... | ... | ... | ... | 8 858 |
| Pacitan | ... | ... | ... | ... | 25 170 |
| Kebonagung | ... | ... | ... | ... | 12 932 |
| Arjosari | ... | ... | ... | ... | 9 671 |
| Nawangan | ... | ... | ... | ... | 1 354 |
| Bandar | ... | ... | ... | ... | 856 |
| Tegalombo | ... | ... | ... | ... | 7 361 |
| Tulakan | ... | ... | ... | ... | 19 445 |
| Ngadirojo | ... | ... | ... | ... | 11 372 |
| Sudimoro | ... | ... | ... | ... | 7 784 |
| Kabupaten Pacitan | ... | ... | ... | ... | 124 433 |

Catatan/Note: ...

Sumber/Source: PT. PLN Distribusi Jawa Timur Ranting Pacitan/State Electricity Company

Tabel
Table 6.3**Jumlah Pelanggan dan Air yang Disalurkan Menurut Kecamatan di Kabupaten Pacitan, 2021**
Number of Customers and Distributed Water by Subdistrict in Pacitan Regency, 2021

| Kecamatan Subdistrict | Pelanggan Number of Customers | Air Disalurkan Distributed Water (m ³) | Nilai Value (Rp) |
|--------------------------|----------------------------------|--|------------------------|
| (1) | (2) | (3) | (4) |
| Donorojo | 3 667 | 513 867 | 2 457 942 280 |
| Punung | 5 432 | 912 074 | 4 155 979 235 |
| Pringkuku | 4 106 | 617 258 | 2 958 951 835 |
| Pacitan | 4 930 | 1 069 612 | 4 659 146 250 |
| Kebonagung | 190 | 36 242 | 166 611 165 |
| Arjosari | 481 | 112 324 | 457 700 750 |
| Nawangan | 915 | 179 620 | 753 820 225 |
| Bandar | - | - | - |
| Tegalombo | - | - | - |
| Tulakan | 1 044 | 181 712 | 825 537 020 |
| Ngadirojo | 313 | 49 343 | 221 149 300 |
| Sudimoro | 416 | 66 663 | 301 430 110 |
| Kabupaten Pacitan | 21 494 | 3 744 695 | 16 958 268 170 |

Catatan/Note: ...

Sumber/Source: Perusahaan Daerah Air Minum (PDAM) Kabupaten Pacitan/ Regional Water Company of Pacitan Regency

Jumlah Hotel di Kabupaten Pacitan, 2021

Number of Hotels in Pacitan Regency, 2021

Jumlah
Rumah Makan

Number of Restaurant

37

Resto



Jumlah Wisatawan

Number of Tourists

582.643

Kontribusi Sektor Pariwisata
terhadap PAD Kab. Pacitan, 2021

Contribution of the Tourism Sector Against Regional Revenue
of Pacitan Regency, 2021



Rp4.711.159.000

PENJELASAN TEKNIS**TECHNICAL NOTES**

1. Wisatawan mancanegara (wisman) ialah setiap pengunjung yang mengunjungi suatu negara di luar tempat tinggalnya, didorong oleh satu atau beberapa keperluan tanpa bermaksud memperoleh penghasilan di tempat yang dikunjungi dan lamanya kunjungan tersebut tidak lebih dari satu tahun (12 bulan). Definisi ini mencakup 2 (dua) kategori wisatawan mancanegara, yaitu :

- a. Wisatawan (turis) ialah setiap pengunjung seperti definisi di atas yang tinggal paling sedikit 24 jam, akan tetapi tidak lebih dari 1 (satu) tahun di tempat yang dikunjungi, dengan maksud antara lain: berlibur, rekreasi, olah raga, bisnis, menghadiri pertemuan, studi, dan kunjungan dengan alasan kesehatan.
- b. Excursionist ialah setiap pengunjung seperti definisi di atas yang tinggal kurang dari 24 jam di tempat yang dikunjungi (termasuk "Cruise passengers"). Cruise Passengers ialah setiap pengunjung yang tiba di suatu negara di mana mereka tidak menginap di akomodasi yang tersedia di negara tersebut, misalnya dengan kapal laut.

1. *An International Visitor is any person visiting a country other than his usual place of residence for any reason other than for earning income in the country visited, and the length of stay is no more than one year (12 months). This definition covers two categories of foreign visitors, namely :*

- a. *"Tourist" is any visitor staying for at least 24 hours, but no more than one year, in the country visited, with the intention of visiting, and for any of these purposes: Pleasure, recreation and sports, Business, visiting friends and relatives, missions, attending meetings, conferences, visit for health reasons and study.*
- b. *"Excursionist" is any visitor staying less than 24 hours in the country visited including, "Cruise Passengers"; i.e. visitors arriving in a country without staying in any accommodation available in the visited country.*

2. **Rata-rata lama tinggal** adalah rata-rata waktu tinggal wisatawan mancanegara di Indonesia untuk satu kali kunjungan.
 3. **Usaha penyediaan akomodasi** adalah usaha yang menyediakan pelayanan penginapan yang dapat dilengkapi dengan pelayanan pariwisata lainnya. Usaha penyediaan akomodasi dapat berupa hotel, vila, pondok wisata, bumi perkemahan, persinggahan karavan, dan akomodasi lainnya yang digunakan untuk tujuan pariwisata.
 4. **Hotel** adalah penyediaan akomodasi secara harian berupa kamar-kamar di dalam satu bangunan yang dapat dilengkapi dengan jasa pelayanan makan dan minum, kegiatan hiburan dan atau fasilitas lainnya. Hotel terdiri dari hotel berbintang dan hotel non- bintang.
 5. **Hotel bintang** adalah usaha penyediaan jasa pelayanan penginapan, makan minum serta jasa lainnya bagi umum dengan menggunakan sebagian atau seluruh bangunan. Usaha ini dikelola secara komersial serta memenuhi ketentuan persyaratan sebagai hotel bintang (termasuk berlian) yang ditetapkan dalam surat keputusan instansi yang membinanya. Misalnya hotel bintang lima, hotel bintang
2. ***Average length of stay** is the average stay duration of foreign visitor in Indonesia for one trip.*
 3. ***The business of providing accommodation** is a business that provides specialty services that can be equipped with other tourism services. It includes hotel, villa, cottage, camping, caravan stop, and other accommodation that are used for tourism purposes.*
 4. ***Hotel** is a daily supply of accommodation rooms within a building which can be equipped with eating and drinking services, entertainment activities and/or other facilities. Hotel consists of a classified hotel and a non-classified hotel.*
 5. ***A star hotel** is the business of providing an accommodation, eating and drinking as well as other services for the public by using a building or a part of a building. It is managed commercially and meets specified requirements as a star hotel (including diamonds) set forth in the decree of fostering agency. For example, five star hotel, four star hotel, and so on.*

empat dan seterusnya.

6. **Tingkat penghunian kamar hotel** adalah persentase banyaknya malam kamar yang dihuni terhadap banyaknya malam kamar yang tersedia.
6. *Room occupancy rate is the number of room-nights occupied divided by the number of room-nights available, multiplied by 100 percent.*
7. **Rata-rata lamanya tamu menginap** adalah banyaknya malam tempat tidur yang terpakai (malam tamu) dengan banyaknya tamu yang menginap di hotel atau akomodasi lainnya.
7. *Average length of stay is the number of bed-nights used (guest night) divided by the number of guests coming to spend the night at the accommodation.*

<https://pacitankab.bps.go.id>

ULASAN

Sektor jasa akomodasi di Kabupaten Pacitan pada tahun 2021 lebih berkembang dibandingkan tahun sebelumnya. Munculnya investor hotel dan restoran sebagai penyedia jasa akomodasi menjadi salah satu indikator tumbuhnya perekonomian di Kabupaten Pacitan. Jumlah rumah makan di Pacitan ada sebanyak 37 rumah makan

Terdapat 582.943 wisatawan di Kabupaten Pacitan pada tahun 2021. Jumlah ini berkurang dari tahun sebelumnya, yaitu 860.397 wisatawan. Wisatawan yang tercatat didominasi oleh wisatawan domestik sebanyak 582.419 wisatawan, dan wisatawan mancanegara sebanyak 215 wisatawan.

Sedangkan untuk objek wisata yang paling banyak dikunjungi adalah Pantai Klayar dengan jumlah wisatawan sebanyak 137.322. Untuk objek wisata dengan wisatawan paling sedikit ada di Goa Tabuhan sebanyak 4.176 wisatawan.

DESCRIPTION

The accommodation service sector in Pacitan Regency in 2021 is more developed than the previous year. The emergence of hotel and restaurant investors as accommodation service providers is one indicator of economic growth in Pacitan Regency. There are 37 restaurants in Pacitan

There were 582,943 tourists in Pacitan Regency in 2021. This number decreased from the previous year, which was 860,397 tourists. The recorded tourists were dominated by domestic tourists as many as 582,419 tourists, and foreign tourists as many as 215 tourists.

Meanwhile, the most visited tourist attraction is Klayar Beach with a total of 137,322 tourists. For attractions with the least number of tourists, there are 4,176 tourists in Tabuhan Cave.

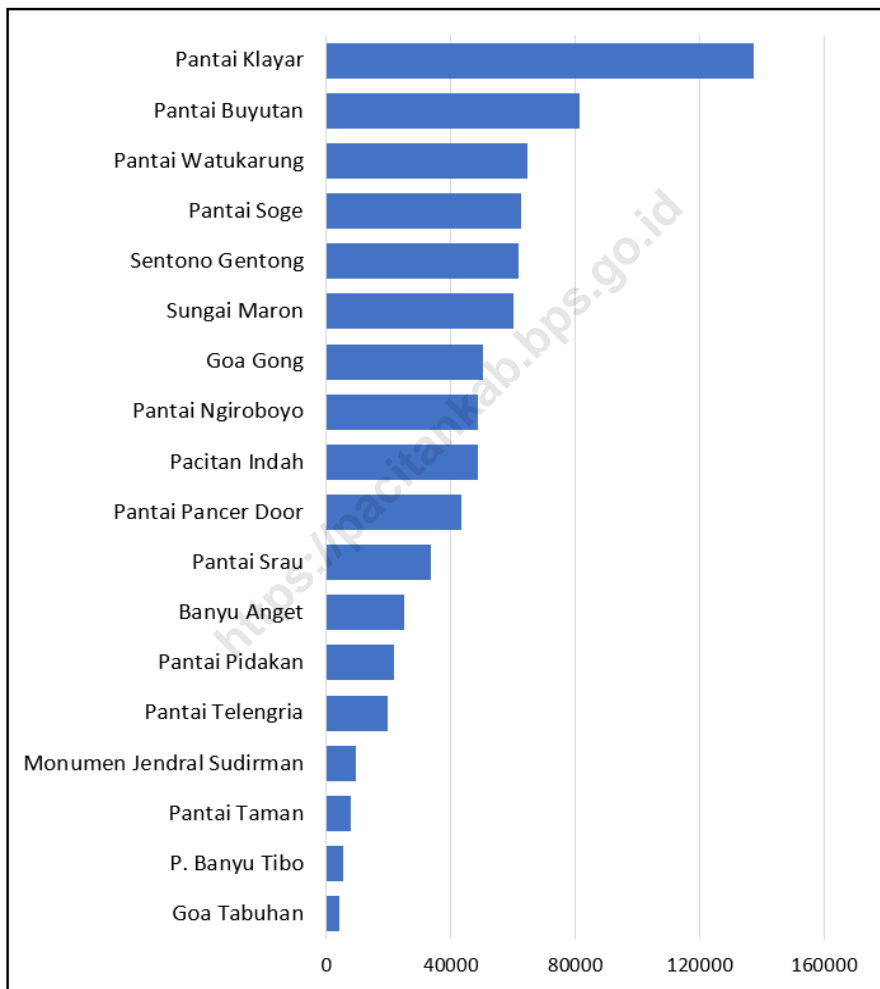
Gambar 7.1
Figures

**Jumlah Wisatawan Mancanegara dan Domestik di
Kabupaten Pacitan, 2021**
*Number of International and Domestic Visitors in Pacitan
Regency, 2021*



Sumber/Source: Dinas Pariwisata, Pemuda dan Olahraga Kabupaten Pacitan/*Tourism, Youth and Sport Services of Pacitan Regency*

Gambar 7.2 Jumlah Pengunjung Obyek Wisata di Kabupaten Pacitan, 2021
Figures 7.2 Number of Attraction Visitors in Pacitan Regency, 2021



Sumber/Source: Dinas Pariwisata, Pemuda dan Olahraga Kabupaten Pacitan/Tourism, Youth and Sport Services of Pacitan Regency

Tabel
Table 7.1**Jumlah Rumah Makan/Restoran Menurut Kecamatan di
Kabupaten Pacitan, 2018–2021**
**Number of Restaurants by Subdistrict in Pacitan Regency,
2018–2021**

| Kecamatan Subdistrict | 2018 | 2019 | 2020 | 2021 |
|--------------------------|-----------|-----------|-----------|-----------|
| (1) | (2) | (3) | (4) | (5) |
| Donorojo | - | - | - | - |
| Punung | 1 | 2 | 2 | 5 |
| Pringkuku | 1 | 1 | 1 | 1 |
| Pacitan | 17 | 19 | 19 | 29 |
| Kebonagung | - | - | - | - |
| Arjosari | - | - | - | - |
| Nawangan | - | - | - | - |
| Bandar | - | - | - | - |
| Tegalombo | - | - | - | - |
| Tulakan | - | - | - | - |
| Ngadirojo | 2 | 2 | 2 | 2 |
| Sudimoro | - | - | - | - |
| Kabupaten Pacitan | 21 | 24 | 24 | 37 |

Catatan/Note: ...

Sumber/Source: Dinas Pariwisata, Pemuda dan Olahraga Kabupaten Pacitan/*Tourism, Youth and Sport Services of Pacitan Regency*

Tabel
Table 7.2**Jumlah Wisatawan Mancanegara dan Domestik di
Kabupaten Pacitan, 2015 – 2021**
**Number of International and Domestic Visitors in Pacitan
Regency, 2015 – 2021**

| Tahun Year | Wisatawan Visitors | | Jumlah Total |
|---------------|------------------------------|----------------------|-----------------|
| | Mancanegara International | Domestik Domestic | |
| (1) | (2) | (3) | (4) |
| 2015 | 1 448 | 1 557 150 | 1 558 598 |
| 2016 | 1 526 | 1 569 212 | 1 570 738 |
| 2017 | 1 595 | 1 750 445 | 1 752 040 |
| 2018 | 1 397 | 1 658 334 | 1 659 731 |
| 2019 | 1 211 | 2 303 908 | 2 305 119 |
| 2020 | 105 | 860 292 | 860 397 |
| 2021 | 215 | 582 419 | 582 643 |

Catatan/Note: ...

Sumber/Source: Dinas Pariwisata, Pemuda dan Olahraga Kabupaten Pacitan/Tourism, Youth and Sport Services of Pacitan Regency

Tabel
Table 7.3**Banyaknya Kunjungan Menurut Jenis Wisatawan dan Bulan, 2021**
Number of Visitors By Types of Visitor and Month in Pacitan Regency, 2021

| Bulan Month | Mancanegara International | Domestik Domestic |
|------------------------------|--|------------------------------------|
| (1) | (2) | (3) |
| Januari/January | - | 131 332 |
| Februari/February | - | 70 621 |
| Maret/March | 37 | 101 716 |
| April/April | 57 | 86 655 |
| Mei/May | 58 | 145 380 |
| Juni/June | 38 | 119 093 |
| Juli/July | 25 | 2 261 |
| Agustus/August | - | - |
| September/September | - | - |
| Oktober/October | - | - |
| November/November | | 53 091 |
| Desember/December | | 124 055 |
| Jumlah/ Total | 215 | 834 204 |

Catatan/Note: ...

Sumber/Source: Dinas Pariwisata, Pemuda dan Olahraga Kabupaten Pacitan/Tourism, Youth and Sport Services of Pacitan Regency

Tabel
Table 7.4**Jumlah Kamar Hotel, Penginapan dan Homestay di
Kabupaten Pacitan, 2021**
**Number of Hotels, Lodging and HomeStay Rooms in Pacitan
Regency, 2021**

| Hotel/Penginapan/Homestay Hotels/ Lodging/HomeStay | Jumlah Kamar Number of Rooms | Alamat Address |
|---|---------------------------------|-----------------------------------|
| (1) | (2) | (3) |
| Hotel Permata I | 44 | Jl. Gatot Subroto 26A |
| Hotel Permata II | 16 | Jl. Gatot Subroto |
| Hotel Graha Prima | 37 | Jl. Raya Pacitan-Solo KM 2 |
| Hotel Srikandi | 20 | Jl. A. Yani No. 47 |
| Alloro Guest House | 8 | Jl. K. Umar No. 12 |
| Hotel Prasasti | 34 | Jl. Imam Bonjol No. 8 |
| Hotel Bali Asri | 30 | Jl. A. Yani No. 69 |
| Hotel Remaja | 34 | Jl. A. Yani No. 67 |
| Hotel Wijaya | 23 | Jl. P. Sudirman 41 |
| Hotel Sidomulyo | 20 | Jl. P. Sudirman 45 |
| Hotel Rajawali | 19 | Jl. Pramuka, Telengria, Sidoharjo |
| Hotel Bundo Permai | 10 | Jl. Bunga Flamboyan No.4 |
| Hotel Minang Permai | 9 | Jl. Gatot Subroto No. 37B |
| Hotel Surya Dharma | 24 | Jl. Raya Nglorok Kec. Ngadirojo |
| Hotel Purna Yudha | 11 | Desa Pakisbaru, Nawangan |
| Hotel Mini Simple | 7 | Telengria Sidoarjo |
| Hotel Istana Ombak | 10 | Watukarung, Pringkuku |
| Harrys Ocean House | 8 | Barean, Sidoharjo |
| Homestay Araya | 10 | Barean, Sidoharjo |
| Homestay Dewi Sri | 4 | Teleng, Sidoharjo |
| Homestay Cholifanda | 3 | Teleng, Sidoharjo |
| Wijaya Mulya HS | 6 | Teleng, Sidoharjo |
| Mayangkara HS | 3 | Teleng, Sidoharjo |

Lanjutan Tabel/*Continued Table 7.4*

| Hotel/Penginapan/Homestay Hotels/ Lodging/HomeStay | Jumlah Kamar Number of Rooms | Alamat Address |
|---|---|---------------------------|
| (1) | (2) | (3) |
| Barean HS | 4 | Teleng, Sidoharjo |
| Manguntur HS | 3 | Teleng, Sidoharjo |
| Purnama HS | 3 | Teleng, Sidoharjo |
| Pondok Wisata HS | 11 | Teleng, Sidoharjo |
| Sunrise HS | 3 | Teleng, Sidoharjo |
| Edys HS | 3 | Barean Ploso |
| Prapto HS | 3 | Watukarung, Pringkuku |
| Lestari HS | 3 | Watukarung, Pringkuku |
| Pepen HS | 3 | Watukarung, Pringkuku |
| Alexander | 3 | Watukarung, Pringkuku |
| Rumah Limasan | 7 | Watukarung, Pringkuku |

Catatan/*Note*: ...

Sumber/*Source*: Dinas Pariwisata, Pemuda dan Olahraga Kabupaten Pacitan/*Tourism, Youth and Sport Services of Pacitan Regency*

Tabel
Table 7.5**Jumlah Kunjungan Menurut Jenis Wisatawan dan Objek Wisata, 2021**
Number of Visits By Type of Visitor and Attraction in Pacitan Regency, 2021

| Objek Wisata <i>Tourist Attraction</i> | Jenis Wisatawan <i>Types of Tourist</i> | |
|---|--|-----------------------------|
| | Mancanegara <i>International</i> | Domestik <i>Domestic</i> |
| (1) | (2) | (3) |
| Goa Gong | 50 398 | - |
| Banyu Anget | 24 821 | - |
| Goa Tabuhan | 4 176 | - |
| Pantai Klayar | 137 322 | - |
| Pantai Srau | 33 480 | 46 |
| Pantai Watukarung | 64 508 | 90 |
| Pantai Pancer Door | 43 251 | 79 |
| Pantai Taman | 7 873 | - |
| Pantai Telengria | 19 817 | - |
| Pantai Buyutan | 81 179 | - |
| Pantai Soge | 62 563 | - |
| Pantai Pidakan | 21 769 | - |
| P. Banyu Tibo | 5 256 | - |
| Monumen Jendral Sudirman | 9 279 | - |
| Pacitan Indah | 48 493 | - |
| Sungai Maron | 60 263 | - |
| Pantai Ngiroboyo | 48 834 | - |
| Sentono Gentong | 61 663 | - |
| Jumlah/ Total | 784 945 | 215 |

Catatan/Note: ...

Sumber/Source: Dinas Pariwisata, Pemuda dan Olahraga Kabupaten Pacitan/Tourism, Youth and Sport Services of Pacitan Regency

Tabel 7.6
Table

Kontribusi Sektor Pariwisata yang Dikelola Pemerintah dan Swasta Terhadap PAD Kabupaten Pacitan, 2021
Contribution of the Government and Private Managed Tourism Sector Against Regional Revenue of Pacitan Regency, 2021

| Objek Wisata/PAD <i>Tourist Attraction/Regional Revenue</i> | Target Nilai Retribusi <i>Retribution Value Target</i> | Realisasi <i>Retribution Value Realization</i> |
|--|---|---|
| (1) | (2) | (3) |
| A. Retribusi Pemakaian Kekayaan Daerah | | |
| 1. Gedung Gasibu | 17 000 000 | 3 052 000 |
| 2. Tempat Olahraga | - | - |
| B. Tempat Penginapan/ Villa | | |
| 1. Kolam Rendam Banyu Anget | 3 690 000 | 3 660 000 |
| 2. Bathup Banyu Anget | 9 810 000 | 3 630 000 |
| C. Tempat Rekreasi Olahraga | | |
| 1. P. Klayar | 3 040 000 000 | 1 889 565 000 |
| 2. P. Srau | 490 230 000 | 300 445 000 |
| 3. P. Pancer Door | 281 362 000 | 213 411 000 |
| 4. P. Taman | 101 755 000 | 67 316 000 |
| 5. Goa Gong | 1 450 895 000 | 874 025 000 |
| 6. Goa Tabuhan | 60 220 000 | 41 305 000 |
| 7. Banyu Anget | 411 920 000 | 302 890 000 |
| 8. Watukarung | 838 000 000 | 590 913 000 |
| 9. Geopark | - | - |
| 10. P. Buyutan | 262 550 000 | 177 398 000 |
| 11. Luweng Jaran | - | - |
| 12. Luweng Ombo | - | 750 000 |

Lanjutan Tabel/*Continued Table 7.6*

| Objek Wisata/PAD <i>Tourist Attraction/Regional Revenue</i> | Target Nilai Retribusi <i>Retribution Value Target</i> | Realisasi <i>Retribution Value Realization</i> |
|--|---|---|
| (1) | (2) | (3) |
| D. Retribusi Kendaraan Masuk Wisata | | |
| 1. Pantai Klayar | 96 050 000 | 68 855 000 |
| 2. Pantai Srau | 59 770 000 | 38 657 000 |
| 3. Pantai Pancer Door | 48 638 000 | 25 920 000 |
| 4. Pantai Taman | 8 245 000 | 6 734 000 |
| 5. Goa Gong | 39 105 000 | 24 993 000 |
| 6. Banyu Anget | 23 580 000 | 14 344 000 |
| 7. Goa Tabuhan | 3 488 000 | 2 502 000 |
| 8. Pantai Buyutan | 23 950 000 | 15 510 000 |
| E. Retribusi MCK Kawasan Wisata | 122 328 000 | 45 284 000 |
| F. Pendapatan Lainnya | - | - |
| Jumlah PAD/ Total Regional Revenue | 7 392 586 000 | 4 711 159 000 |

Catatan/Note: ...

Sumber/Source: Dinas Pariwisata, Pemuda dan Olahraga Kabupaten Pacitan/*Tourism, Youth and Sport Services of Pacitan Regency*

<https://pacitankab.bps.go.id>

<https://pacitankab.bps.go.id>

Jumlah kendaraan dan panjang jalan aspal
di Kabupaten Pacitan, 2021

Number of vehicles and length of asphalt roads
in Pacitan Regency, 2021



PENJELASAN TEKNIS

1. Kendaraan bermotor adalah setiap kendaraan yang digerakkan oleh peralatan teknik yang ada pada kendaraan tersebut, biasanya digunakan untuk angkutan orang atau barang di atas jalan raya selain kendaraan yang berjalan di atas rel. Kendaraan bermotor yang dicatat adalah semua jenis kendaraan kecuali kendaraan bermotor TNI/Polri dan Korps Diplomatik.
2. Mobil penumpang adalah setiap kendaraan bermotor yang dilengkapi dengan tempat duduk untuk sebanyak-banyaknya delapan orang, tidak termasuk tempat duduk untuk pengemudi, baik dilengkapi atau tidak dilengkapi bagasi.
3. Mobil bis adalah setiap kendaraan bermotor yang dilengkapi dengan tempat duduk untuk lebih dari delapan orang, tidak termasuk tempat duduk untuk pengemudi, baik dilengkapi atau tidak dilengkapi bagasi.
4. Mobil truk adalah setiap kendaraan bermotor yang digunakan untuk angkutan barang, selain mobil penumpang, mobil bis dan kendaraan bermotor roda dua.

TECHNICAL NOTES

1. *Motor vehicles are any kind of vehicles motorized by machine set up in those vehicles, they are usually used for transporting peoples or goods on roads except vehicles moving along a railway line. The data cover all kinds of motor vehicles except those belong to Indonesia Army Force Indonesian State Police and Diplomatic Corps.*
2. *Passenger cars are any motor vehicles with no more than eight seats, excluding seat for driver, it can be with or without hoot.*
3. *Buses are large passenger cars having seats for more than eight passengers, excluding seat for driver, it can be with or without hoot.*
4. *Trucks are any motor vehicles used to transport goods excluding passenger cars, buses, and motorcycles.*

5. Kantor Pos adalah tempat pemberi pelayanan komunikasi tertulis dan atau surat elektronik, layanan paket, layanan logistik, layanan transaksi keuangan, dan layanan keagenan pos untuk kepentingan umum. Rumah pos berfungsi sama seperti kantor pos dan kantor pos pembantu, bedanya rumah pos biasanya terletak di daerah terpencil.
 6. Telekomunikasi adalah setiap pemancaran, pengiriman dan atau penerimaan dari setiap informasi dalam bentuk tanda-tanda, isyarat, tulisan, gambar, suara dan bunyi melalui sistem kawat, optik, radio atau sistem elektromagnetik lainnya.
 7. Jaringan telekomunikasi adalah rangkaian perangkat telekomunikasi dan kelengkapannya yang digunakan dalam ber telekomunikasi.
 8. Telepon tetap kabel dalam Susenas disebut telepon rumah adalah jaringan telekomunikasi menggunakan perangkat telepon tetap dengan kabel yang secara umum diatur oleh standar-standar teknis dengan menggunakan suatu nomor telepon, dikenal pula sebagai Public Switched Telephone Network (PSTN). Pada umumnya dimanfaatkan untuk telepon rumah dan jaringan internet, memiliki kemampuan
5. *Post Office is a service provider facility of written communication and or electronic mail, parcel service, logistics services, financial transaction services, and postal services to the public. Postal house has the same function as the post office and subsidiary of post office, the difference is that postal house is usually located in remote areas.*
 6. *Telecommunication includes every transmitting, delivering and or receiving from every information of marking, signal, article, picture, sound and voice through strand of wire system, optic, radio or other electromagnetic system.*
 7. *Telecommunication network is peripheral network of telecommunication and its equipment used in the means of telecommunication.*
 8. *Fixed line telephone based on Susenas called home phone is a telecommunication network using fixed line telephone device which is generally regulated by technical standards, using a phone number, also known as the Public Switched Telephone Network (PSTN). It is generally used for home phone and Internet networks, has the ability to deliver a strong and clear signal with a relatively low cost.*

menghantarkan sinyal dengan kuat dan jelas dengan biaya yang relatif lebih murah.

9. Telepon bergerak seluler adalah perangkat telekomunikasi elektronik yang mempunyai kemampuan dasar yang sama dengan telepon tetap kabel, namun dapat dibawa ke mana-mana (portable, mobile) dan tidak perlu disambungkan dengan jaringan telekomunikasi kabel. Selain berfungsi sebagai telepon, telepon selular modern biasanya mendukung layanan tambahan seperti Short Messages Services (SMS), Multimedia Messages Service (MMS), e-mail dan akses Internet, aplikasi bisnis dan permainan, serta fotografi. Saat ini, Indonesia mempunyai dua sistem jaringan telepon bergerak seluler yaitu Global System for Mobile Telecommunications (GSM) dan CDMA.
9. *Cellular mobile phone is an electronic telecommunication device which has the same basic capabilities with fixed cables, but can be taken anywhere (portable, mobile) and does not need to be connected to the wired telecommunications networks. In addition to functioning as a telephone, modern mobile phone typically supports additional services such as Short Messages Services (SMS), Multimedia Messages Service (MMS), e-mail and access to the Internet, business applications and games, as well as photography. Currently, Indonesia has two cellular mobile telephone network system that are GSM (Global System for Mobile Telecommunications) and Code Division Multiple Access (CDMA).*

ULASAN

Lancar tidaknya transportasi berpengaruh pada kelancaran pembangunan dan kegiatan ekonomi. Jenis transportasi yang ada di Kabupaten Pacitan hanyalah transportasi darat. Panjang jalan total di Kabupaten Pacitan pada tahun 2021 tidak mengalami perubahan dibanding tahun 2020, sepanjang 135 km adalah jalan nasional, sepanjang 102 km adalah jalan provinsi, dan 798 km adalah jalan kabupaten; Sepanjang 652,44 km jalan kabupaten adalah jalan aspal, 105,07 km adalah jalan kerikil, dan sepanjang 4 km adalah jalan tanah, dan sepanjang 35,49 adalah jalan dengan permukaan lainnya. Untuk kondisi jalan, 55,49 persen baik, 12,58 persen sedang, 15,18 persen rusak dan sisanya rusak berat.

Jumlah kendaraan bermotor yang tercatat oleh Samsat Kabupaten Pacitan didominasi oleh sepeda motor. Pada tahun 2021 jumlahnya mencapai 96.729 unit. Untuk mobil penumpang tercatat sebanyak 6.854 unit, disusul truk sebanyak 3.892 unit.

Ditengah perkembangan teknologi komunikasi dan informasi yang begitu cepat, Kantor Pos Pembantu di Kabupaten Pacitan tetap seperti tahun sebelumnya berjumlah 10.

DESCRIPTION

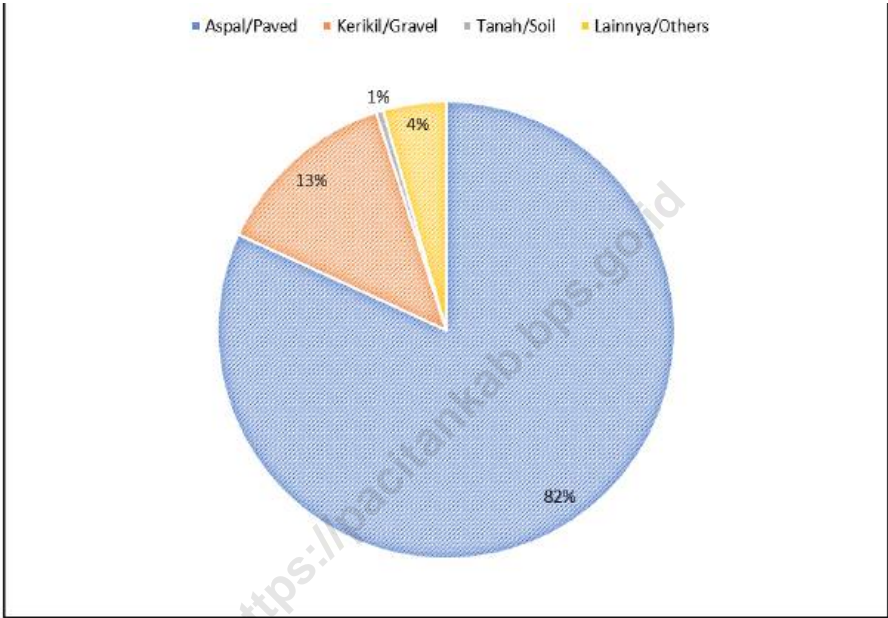
The smoothness of transportation affects the smooth development and economic activities. The only type of transportation in Pacitan Regency is land transportation. The total road length in Pacitan Regency in 2021 will not change compared to 2020, along 135 km are national roads, 102 km are provincial roads, and 798 km are district roads; Along 652.44 km of district roads are asphalt roads, 105.07 km are gravel roads, and for 4 km are dirt roads, and along 35.49 are roads with other surfaces. For road conditions, 55.49 percent are good, 12.58 percent are moderate, 15.18 percent are damaged and the rest are heavily damaged.

The number of motorized vehicles recorded by the Samsat of Pacitan Regency is dominated by motorcycles. In 2021 the number will reach 96,729 units. For passenger cars, there were 6,854 units, followed by 3,892 trucks.

In the midst of the rapid development of communication and information technology, the Sub-Post Office in Pacitan Regency remains as in the previous year with 10.

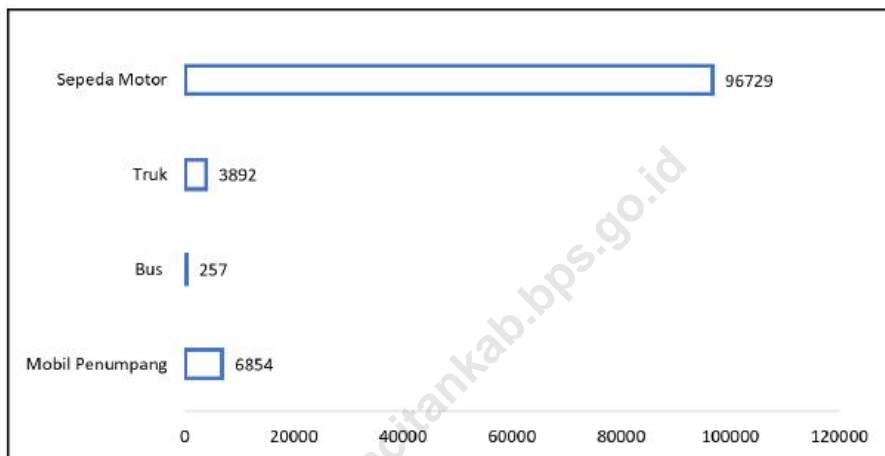
Gambar 8.1
Figures

**Panjang Jalan Menurut Jenis Permukaan Jalan di
Kabupaten Pacitan (km), 2021**
*Length of Roads by Type of Road Surface in Pacitan
Regency (km), 2021*



Sumber/Source : Dinas Pekerjaan Umum dan Penataan Ruang Kabupaten Pacitan/*Public Works and Spatial Planning Services Pacitan Regency*

Gambar 8.2 Jumlah Kendaraan Bermotor di Kabupaten Pacitan, 2021
Figures *Number of Vehicles in Pacitan Regency, 2021*



Sumber/Source: Samsat Pacitan/ Samsat of Pacitan Regency

8.1 TRANSPORTASI TRANSPORTATION

Tabel 8.1.1 Panjang Jalan¹ Menurut Tingkat Kewenangan Pemerintahan di Kabupaten Pacitan (km), 2019–2021
Length of Roads¹ by Level of Government Authority in Pacitan Regency (km), 2019–2021

| Tingkat Kewenangan Pemerintahan <i>Level of Government Authority</i> | 2019 | 2020 | 2021 |
|---|--------------|--------------|--------------|
| (1) | (2) | (3) | (4) |
| Negara ² /State ² | 135 | 135 | 135 |
| Provinsi/Province | 102 | 102 | 102 |
| Kabupaten/Kota <i>Regency/Municipality</i> | 798 | 798 | 798 |
| Jumlah/Total | 1 035 | 1 035 | 1 035 |

Catatan/Note: ¹ Data tidak termasuk panjang jalan tol/*Excluding toll road*

² Berdasarkan Keputusan Menteri Pekerjaan Umum dan Perumahan Rakyat No. 248/KPTS/M/2016/*Based on Public Work and Public Housing Ministerial Decree No. 248/KPTS/M/2016*

Sumber/Source: Dinas Pekerjaan Umum dan Penataan Ruang Kabupaten Pacitan/*Public Works and Spatial Planning Services of Pacitan Regency*

Tabel 8.1.2 Panjang Jalan Menurut Jenis Permukaan Jalan di Kabupaten Pacitan (km), 2019–2021
Length of Roads by Type of Road Surface in Pacitan Regency (km), 2019–2021

| Jenis Permukaan Jalan Type of Road Surface | 2019 | 2020 | 2021 |
|---|---------------|---------------|---------------|
| (1) | (2) | (3) | (4) |
| Aspal/Paved | 482,19 | 543,19 | 652,44 |
| Kerikil/Gravel | 234,77 | 15,36 | 105,07 |
| Tanah/Soil | 4,60 | 4,00 | 4,00 |
| Lainnya/Others | 76,43 | 235,45 | 35,49 |
| Jumlah/Total | 798,00 | 798,00 | 798,00 |

Catatan/Note: ...

Sumber/Source: Dinas Pekerjaan Umum dan Penataan Ruang Kabupaten Pacitan/*Public Works and Spatial Planning Services of Pacitan Regency*

Tabel
Table 8.1.3

Panjang Jalan Menurut Kondisi Jalan di Kabupaten Pacitan (km), 2019–2021
Length of Roads by Condition of Roads in Pacitan Regency (km), 2019–2021

| Kondisi Jalan <i>Condition of Roads</i> | 2019 | 2020 | 2021 |
|--|---------------|---------------|---------------|
| (1) | (2) | (3) | (4) |
| Baik/ <i>Good</i> | 509,28 | 430,27 | 442,72 |
| Sedang/ <i>Moderate</i> | 180,43 | 102,67 | 100,40 |
| Rusak/ <i>Damage</i> | - | 126,01 | 121,17 |
| Rusak Berat/ <i>Severely Damage</i> | 108,29 | 139,06 | 133,72 |
| Jumlah/Total | 798,00 | 798,00 | 798,00 |

Catatan/*Note*: ...

Sumber/*Source*: Dinas Pekerjaan Umum dan Penataan Ruang Kabupaten Pacitan/*Public Works and Spatial Planning Services of Pacitan Regency*

Tabel 8.1.4 Jumlah Kendaraan Bermotor Menurut Kecamatan dan Jenis Kendaraan di Kabupaten Pacitan, 2021
Number of Motorized Vehicles by Subdistrict and Vehicle Types in Pacitan Regency, 2021

| Kecamatan Subdistrict | Jenis Kendaraan Type of Vehicle | | | | Jumlah Total |
|--------------------------|--------------------------------------|--------------|----------------|-----------------------------|-----------------|
| | Mobil Penumpang Passenger Cars | Bus Buses | Truk Trucks | Sepeda Motor Motorcycles | |
| (1) | (2) | (3) | (4) | (5) | (6) |
| Donorojo | 223 | 9 | 89 | 5 180 | 5 501 |
| Punung | 304 | 6 | 259 | 6 796 | 7 365 |
| Pringkuku | 334 | 19 | 195 | 6 303 | 6 851 |
| Pacitan | 3 042 | 150 | 1 059 | 14 171 | 18 422 |
| Kebonagung | 493 | 8 | 373 | 11 384 | 12 258 |
| Arjosari | 452 | 1 | 245 | 9 428 | 10 126 |
| Nawangan | 235 | 1 | 135 | 5 848 | 6 219 |
| Bandar | 161 | 5 | 163 | 4 149 | 4 478 |
| Tegalombo | 267 | 6 | 216 | 6 665 | 7 154 |
| Tulakan | 556 | 17 | 609 | 13 516 | 14 698 |
| Ngadirojo | 605 | 28 | 372 | 8 869 | 9 874 |
| Sudimoro | 182 | 7 | 177 | 4 420 | 4 786 |
| Kabupaten Pacitan | 6 854 | 257 | 3 892 | 96 729 | 107 732 |

Catatan/Note: ...

Sumber/Source: Samsat Pacitan/ Samsat of Pacitan Regency

8.2 KOMUNIKASI COMMUNICATION

Tabel 8.2.1 Jumlah Kantor Pos Pembantu Menurut Kecamatan di Kabupaten Pacitan, 2018–2021
Number of Post Offices Subsidiaries by Subdistrict in Pacitan Regency, 2018–2021

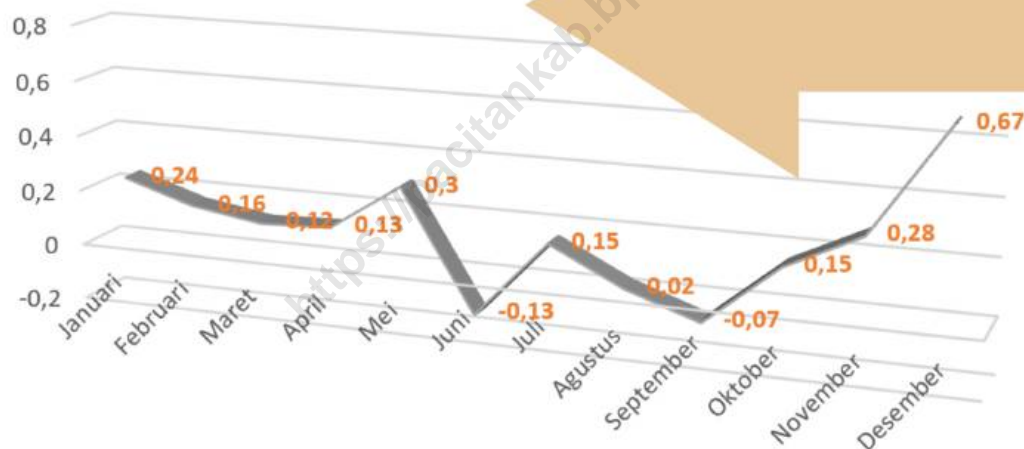
| Kecamatan Subdistrict | 2018 | 2019 | 2020 | 2021 |
|--------------------------|-----------|-----------|-----------|-----------|
| (1) | (2) | (3) | (4) | (5) |
| Donorojo | 1 | 1 | 1 | 1 |
| Punung | 1 | 1 | 1 | 1 |
| Pringkuku | - | - | - | - |
| Pacitan | 1 | 1 | 1 | 1 |
| Kebonagung | 1 | 1 | 1 | 1 |
| Arjosari | 1 | 1 | 1 | 1 |
| Nawangan | - | - | - | - |
| Bandar | 1 | 1 | 1 | 1 |
| Tegalombo | 1 | 1 | 1 | 1 |
| Tulakan | 1 | 1 | 1 | 1 |
| Ngadirojo | 1 | 1 | 1 | 1 |
| Sudimoro | 1 | 1 | 1 | 1 |
| Kabupaten Pacitan | 10 | 10 | 10 | 10 |

Catatan/Note: ...

Sumber/Source: PT POS Indonesia Persero Kabupaten Pacitan/ *Post Office of Pacitan Regency*

Inflasi Kabupaten Pacitan, 2021

Inflation Rate in Pacitan Regency, 2021



PENJELASAN TEKNIS**TECHNICAL NOTES**

- | | |
|--|---|
| <p>1. mengacu pada Undang-Undang No. 17 tahun 2012 pasal 1, koperasi adalah badan hukum yang didirikan oleh orang perseorangan atau badan hukum koperasi, dengan pemisahan kekayaan para anggotanya sebagai modal untuk menjalankan usaha, yang memenuhi aspirasi dan kebutuhan bersama. Dalam pelaksanaannya, koperasi tidak hanya memiliki prinsip, landasan, asas, nilai, dan tujuan, tetapi juga jenis-jenisnya.</p> | <p>1. <i>Refer to Law No. 17 of 2012 article 1, cooperatives are legal entities established by individuals or cooperative legal entities, with the separation of the wealth of their members as capital to run a business, which fulfills common aspirations and needs. In its implementation, cooperatives not only have principles, foundations, principles, values, and goals, but also their types.</i></p> |
| <p>2. Dilihat dari jenis usahanya, koperasi dibagi menjadi empat, yakni koperasi produsen, koperasi konsumen, koperasi simpan pinjam dan koperasi jasa.</p> | <p>2. <i>Judging from the type of business, cooperatives are divided into four, namely producer cooperatives, consumer cooperatives, savings and loan cooperatives and service cooperatives.</i></p> |
| <p>3. Koperasi Produsen adalah koperasi yang menyelenggarakan pelayanan di bidang pengadaan barang produksi. Pada umumnya koperasi produsen beranggotakan para pengusaha kecil (UMKM = Usaha Mikro, Kecil dan Menengah) dengan menjalankan kegiatan pengadaan bahan baku dan penolong untuk anggotanya.</p> | <p>3. <i>Producer's Cooperative is a cooperative that provides services in the field of procurement of production goods. In general, producers' cooperatives consist of small entrepreneurs (MSMEs = Micro, Small and Medium Enterprises) by carrying out raw material and auxiliary activities for their members.</i></p> |
| <p>4. Koperasi Konsumen adalah koperasi yang menyediakan barang kebutuhan sehari-hari. Kegiatan utama koperasi konsumen adalah membeli</p> | <p>4. <i>Consumer Cooperatives are cooperatives that provide daily necessities. The main activity of a consumer cooperative is to buy and then resell goods or services,</i></p> |

kemudian menjual kembali barang atau jasa, sehingga koperasi disini berperan sebagai distributor bagi produsen dan konsumen.

5. Koperasi simpan pinjam atau koperasi kredit adalah koperasi yang menyediakan usaha simpan pinjam yang melayani anggotanya. Usaha koperasi simpan pinjam bertujuan untuk menolong anggotanya sehingga memberikan pinjaman dengan bunga ringan. Uang pinjaman yang diberikan oleh koperasi diharapkan dapat digunakan guna usaha produktif dan kesejahteraan anggotanya.
6. Koperasi Jasa adalah koperasi yang menyelenggarakan usaha yang bergerak di bidang jasa. Contoh dari jenis koperasi ini adalah koperasi angkutan, dan koperasi listrik.

so the cooperative here acts as a distributor for producers and consumers.

5. *Savings and credit cooperatives or credit cooperatives are cooperatives that provide savings and loan businesses that serve their members. Savings and loan cooperative business aims to help its members so as to provide loans with low interest. Loan money provided by cooperatives is expected to be used for productive business and the welfare of its members.*
6. *Service Cooperative is a cooperative that organizes businesses engaged in services. Examples of these types of cooperatives are transport cooperatives, and electric cooperatives.*

ULASAN

Di Kabupaten Pacitan ada sebanyak 259 koperasi aktif. Jumlah ini menurun dari tahun sebelumnya yang ada sebanyak 325 koperasi. Berdasarkan lokasi usahanya, Kecamatan Pacitan mempunyai jumlah koperasi terbanyak yaitu sebesar 85 koperasi atau 32,94 persen.

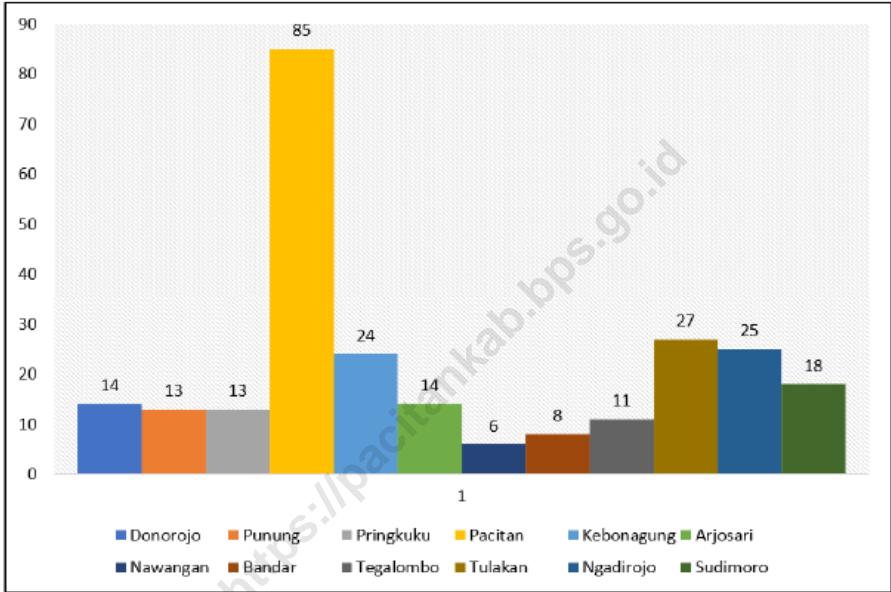
DESCRIPTION

In Pacitan Regency there are as many as 259 active cooperatives. This number decreased from the previous year that there were 325 cooperatives. Based on the location of its business, Pacitan District has the highest number of cooperatives, namely 85 cooperatives or 32.94 percent.

<https://pacitankab.bps.go.id>

Gambar 9.1
Figures

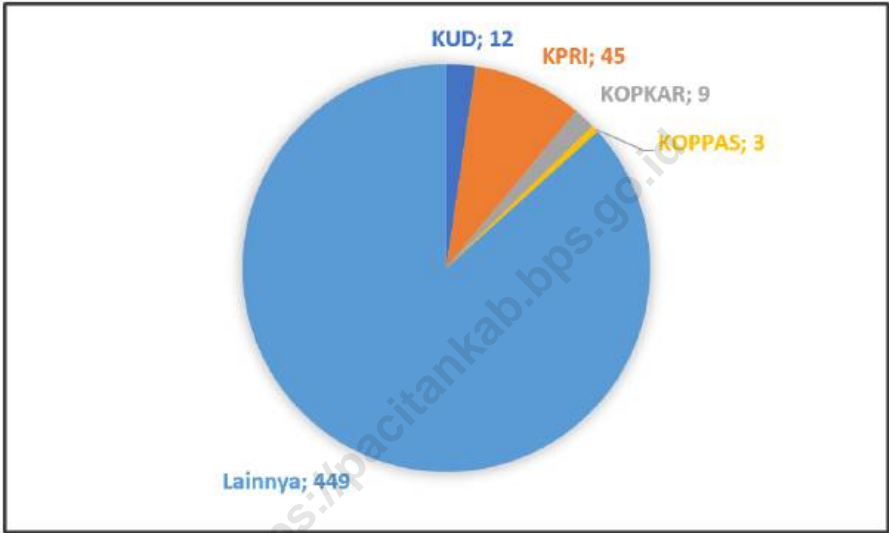
Jumlah Koperasi Aktif Menurut Kecamatan di Kabupaten Pacitan, 2021
Number of Cooperative by Subdistrict in Pacitan Regency, 2021



Sumber/Source: Dinas Koperasi dan Usaha Mikro Kabupaten Pacitan/ Cooperatives and Micro Enterprises Services of Pacitan Regency

Gambar 9.2
Figures

Jumlah Koperasi Aktif Menurut Kecamatan di Kabupaten Pacitan, 2021
Number of Cooperative by Subdistrict in Pacitan Regency, 2021



Sumber/Source: Dinas Koperasi dan Usaha Mikro Kabupaten Pacitan/ Cooperatives and Micro Enterprises Services of Pacitan Regency

Tabel 9.1 Jumlah Koperasi Aktif Menurut Kecamatan di Kabupaten Pacitan, 2018–2021
Table 9.1 Number of Active Cooperative by Subdistrict in Pacitan Regency, 2018–2021

| Kecamatan Subdistrict | 2018 | 2019 | 2020 | 2021 |
|--------------------------|------------|------------|------------|------------|
| (1) | (2) | (3) | (4) | (5) |
| Donorojo | 30 | 29 | 21 | 14 |
| Punung | 32 | 29 | 19 | 13 |
| Pringkuku | 30 | 25 | 18 | 13 |
| Pacitan | 146 | 125 | 100 | 85 |
| Kebonagung | 39 | 33 | 29 | 24 |
| Arjosari | 41 | 34 | 22 | 14 |
| Nawangan | 16 | 14 | 10 | 6 |
| Bandar | 25 | 18 | 10 | 8 |
| Tegalombo | 29 | 25 | 19 | 11 |
| Tulakan | 41 | 38 | 29 | 27 |
| Ngadirojo | 41 | 38 | 28 | 25 |
| Sudimoro | 27 | 24 | 20 | 18 |
| Kabupaten Pacitan | 497 | 432 | 325 | 258 |

Catatan/Note: ...

Sumber/Source: Dinas Koperasi dan Usaha Mikro Kabupaten Pacitan/ Cooperatives and Micro Enterprises Services of Pacitan Regency

Tabel 9.2
Table

Jumlah Koperasi Menurut Jenis Koperasi dan Kecamatan di Kabupaten Pacitan, 2021
Number of Cooperative by Kind of Cooperative and Subdistrict in Pacitan Regency, 2021

| Kecamatan Subdistrict | Jenis Koperasi/ Kind of Cooperative | | | | | Jumlah Total |
|--------------------------|-------------------------------------|-----------|----------|----------|------------------|-----------------|
| | KUD | KPRI | KOPKAR | KOPPAS | Lainnya Other | |
| (1) | (2) | (3) | (4) | (5) | (6) | (7) |
| Donorojo | 1 | 2 | - | - | 29 | 32 |
| Punung | 1 | 3 | - | - | 32 | 36 |
| Pringkuku | 1 | 1 | - | - | 27 | 29 |
| Pacitan | 1 | 24 | 8 | 3 | 123 | 159 |
| Kebonagung | 1 | 2 | - | - | 36 | 39 |
| Arjosari | 1 | 2 | - | - | 38 | 41 |
| Nawangan | 1 | 1 | - | - | 14 | 16 |
| Bandar | 1 | 1 | - | - | 22 | 24 |
| Tegalombo | 1 | 2 | - | - | 27 | 30 |
| Tulakan | 1 | 2 | - | - | 38 | 41 |
| Ngadirojo | 1 | 3 | - | - | 39 | 43 |
| Sudimoro | 1 | 2 | 1 | - | 24 | 28 |
| Kabupaten Pacitan | 12 | 45 | 9 | 3 | 449 | 518 |

Catatan/Note: ...

Sumber/Source: Dinas Koperasi dan Usaha Mikro Kabupaten Pacitan/ Cooperatives and Micro Enterprises Services of Pacitan Regency

Tabel
Table 9.3**Indeks Harga Konsumen per Bulan Menurut Kelompok Pengeluaran (2018=100) di Kabupaten Pacitan, 2021**
Consumer Price Index per Month by Expenditure Group (2018=100) in Pacitan Regency, 2021

| Bulan Month | Makanan, Minuman dan Tembakau Food, Beverages and Tobacco | Pakaian dan Alas Kaki Clothing and Footwear | Perumahan, Air, Listrik, dan Bahan Bakar Rumah Tangga Housing, Water, Electricity, and Household Fuels |
|------------------------------|--|--|---|
| (1) | (2) | (3) | (4) |
| Januari/January | 103,09 | 103,35 | 102,30 |
| Februari/February | 103,18 | 103,39 | 102,42 |
| Maret/March | 103,25 | 103,31 | 102,48 |
| April/April | 103,31 | 103,38 | 102,49 |
| Mei/May | 103,42 | 103,57 | 102,63 |
| Juni/June | 103,50 | 103,57 | 102,70 |
| Juli/July | 103,57 | 103,57 | 102,70 |
| Agustus/August | 103,63 | 103,54 | 102,71 |
| September/September | 103,63 | 103,54 | 102,71 |
| Oktober/October | 103,68 | 103,54 | 102,71 |
| November/November | 103,73 | 103,59 | 102,79 |
| Desember/December | 103,74 | 103,58 | 102,81 |
| 2021 | ... | ... | ... |

Lanjutan Tabel/*Continued Table* 9.3

| Bulan <i>Month</i> | Perlengkapan, Peralatan, dan Pemeliharaan Rutin Rumah Tangga <i>Furnishing, Household Equipment and Routine Household Maintenance</i> | Kesehatan <i>Health</i> | Transportasi <i>Transport</i> |
|------------------------------|---|-----------------------------------|---|
| (1) | (5) | (6) | (7) |
| Januari/ <i>January</i> | 100,64 | 102,74 | 100,88 |
| Februari/ <i>February</i> | 100,64 | 102,77 | 100,88 |
| Maret/ <i>March</i> | 100,64 | 102,80 | 100,88 |
| April/ <i>April</i> | 100,67 | 102,80 | 100,90 |
| Mei/ <i>May</i> | 100,87 | 102,81 | 100,99 |
| Juni/ <i>June</i> | 100,86 | 102,88 | 100,95 |
| Juli/ <i>July</i> | 100,86 | 102,93 | 100,96 |
| Agustus/ <i>August</i> | 100,87 | 102,99 | 100,98 |
| September/ <i>September</i> | 100,87 | 102,99 | 100,98 |
| Oktober/ <i>October</i> | 100,87 | 103,01 | 100,98 |
| November/ <i>November</i> | 100,87 | 103,06 | 100,98 |
| Desember/ <i>December</i> | 100,87 | 103,09 | 100,99 |
| 2021 | ... | ... | ... |

Lanjutan Tabel/Continued Table 9.3

| Bulan Month | Informasi, Komunikasi, dan Jasa Keuangan Information, Communication and Financial Services | Rekreasi, Olahraga, dan Budaya Recreation, Sport, and Culture | Pendidikan Education |
|------------------------|---|--|---------------------------------|
| (1) | (8) | (9) | (10) |
| Januari/January | 102,32 | 100,24 | 101,94 |
| Februari/February | 102,34 | 100,31 | 102,02 |
| Maret/March | 102,36 | 100,31 | 102,09 |
| April/April | 102,36 | 100,31 | 102,09 |
| Mei/May | 102,38 | 100,24 | 102,09 |
| Juni/June | 102,47 | 100,24 | 102,44 |
| Juli/July | 102,47 | 100,24 | 102,44 |
| Agustus/August | 102,47 | 100,24 | 102,45 |
| September/September | 102,47 | 100,25 | 102,46 |
| Oktober/October | 102,47 | 100,25 | 102,73 |
| November/November | 102,47 | 100,25 | 102,79 |
| Desember/December | 102,47 | 100,40 | 102,79 |
| 2021 | ... | ... | ... |

Lanjutan Tabel/*Continued Table* 9.3

| Bulan <i>Month</i> | Penyediaan Makanan dan Minuman/Restoran <i>Food and Beverage Services/Restaurant</i> | Perawatan Pribadi dan Jasa Lainnya <i>Personal Care and Other Services</i> | Umum General |
|-----------------------------|---|--|-----------------|
| (1) | (11) | (12) | (13) |
| Januari/ <i>January</i> | ... | 103,39 | 105,17 |
| Februari/ <i>February</i> | ... | 103,45 | 105,34 |
| Maret/ <i>March</i> | ... | 103,48 | 105,46 |
| April/ <i>April</i> | ... | 103,48 | 105,60 |
| Mei/ <i>May</i> | ... | 103,50 | 105,92 |
| Juni/ <i>June</i> | ... | 103,50 | 105,77 |
| Juli/ <i>July</i> | ... | 103,43 | 105,94 |
| Agustus/ <i>August</i> | ... | 103,43 | 105,96 |
| September/ <i>September</i> | ... | 103,43 | 105,89 |
| Oktober/ <i>October</i> | ... | 103,43 | 106,05 |
| November/ <i>November</i> | ... | 103,43 | 106,35 |
| Desember/ <i>December</i> | ... | 103,49 | 107,06 |
| 2021 | ... | ... | ... |

Catatan/*Note*: ...Sumber/*Source*: Dinas Komunikasi dan Informatika Kabupaten Pacitan/ *Pacitan Regency Communication and Information Office*

Tabel
Table 9.4**Inflasi Bulanan Menurut Kelompok Pengeluaran
(2018=100) di Kabupaten Pacitan, 2021**
**Monthly Inflation Rate by Expenditure Group (2018=100) in
Pacitan Regency, 2021**

| Bulan Month | Makanan, Minuman dan Tembakau Food, Beverages and Tobacco | Pakaian dan Alas Kaki Clothing and Footwear | Perumahan, Air, Listrik, dan Bahan Bakar Rumah Tangga Housing, Water, Electricity, and Household Fuels |
|------------------------|--|--|---|
| (1) | (2) | (3) | (4) |
| Januari/January | 0,05 | 0,09 | 0,06 |
| Februari/February | 0,09 | 0,03 | 0,12 |
| Maret/March | 0,06 | -0,07 | 0,07 |
| April/April | 0,06 | 0,06 | 0,00 |
| Mei/May | 0,10 | 0,18 | 0,14 |
| Juni/June | 0,08 | 0,00 | 0,06 |
| Juli/July | 0,06 | 0,00 | 0,00 |
| Agustus/August | 0,06 | -0,03 | 0,01 |
| September/September | 0,00 | 0,00 | 0,00 |
| Oktober/October | 0,05 | 0,01 | 0,00 |
| November/November | 0,05 | 0,04 | 0,08 |
| Desember/December | 0,02 | 0,00 | 0,02 |
| 2021 | 0,68 | 0,31 | 0,57 |

Lanjutan Tabel/*Continued Table 9.4*

| Bulan <i>Month</i> | Perlengkapan, Peralatan, dan Pemeliharaan Rutin Rumah Tangga <i>Furnishing, Household Equipment and Routine Household Maintenance</i> | Kesehatan <i>Health</i> | Transportasi <i>Transport</i> |
|------------------------------|---|-----------------------------------|---|
| (1) | (5) | (6) | (7) |
| Januari/ <i>January</i> | 0,00 | 0,03 | -0,02 |
| Februari/ <i>February</i> | 0,00 | 0,02 | 0,00 |
| Maret/ <i>March</i> | 0,00 | 0,03 | 0,00 |
| April/ <i>April</i> | 0,03 | 0,00 | 0,02 |
| Mei/ <i>May</i> | 0,20 | 0,00 | 0,09 |
| Juni/ <i>June</i> | -0,01 | 0,07 | -0,04 |
| Juli/ <i>July</i> | 0,00 | 0,04 | 0,01 |
| Agustus/ <i>August</i> | 0,01 | 0,06 | 0,02 |
| September/ <i>September</i> | 0,00 | 0,00 | 0,00 |
| Oktober/ <i>October</i> | 0,00 | 0,02 | 0,00 |
| November/ <i>November</i> | 0,00 | 0,05 | 0,00 |
| Desember/ <i>December</i> | 0,00 | 0,03 | 0,01 |
| 2021 | 0,23 | 0,37 | 0,09 |

Lanjutan Tabel/*Continued Table 9.4*

| Bulan Month | Informasi, Komunikasi, dan Jasa Keuangan Information, Communication and Financial Services | Rekreasi, dan Budaya Recreation and Culture | Pendidikan Education |
|-----------------------------|---|--|---------------------------------|
| (1) | (8) | (9) | (10) |
| Januari/ <i>January</i> | 0,00 | -0,16 | 0,00 |
| Februari/ <i>February</i> | 0,03 | 0,07 | 0,00 |
| Maret/ <i>March</i> | 0,01 | 0,00 | 0,00 |
| April/ <i>April</i> | 0,00 | 0,00 | 0,00 |
| Mei/ <i>May</i> | 0,02 | -0,07 | 0,00 |
| Juni/ <i>June</i> | 0,08 | 0,00 | 0,03 |
| Juli/ <i>July</i> | 0,00 | 0,00 | 0,00 |
| Agustus/ <i>August</i> | 0,00 | 0,00 | 0,00 |
| September/ <i>September</i> | 0,00 | 0,01 | 0,00 |
| Oktober/ <i>October</i> | 0,00 | 0,00 | 0,00 |
| November/ <i>November</i> | 0,00 | 0,00 | 0,00 |
| Desember/ <i>December</i> | 0,00 | 0,15 | 0,00 |
| 2021 | 0,15 | 0,00 | 0,03 |

Lanjutan Tabel/*Continued Table 9.4*

| Bulan Month | Penyediaan Makanan dan Minuman/Restoran Food and Beverage Services/Restaurant | Perawatan Pribadi dan Jasa Lainnya Personal Care and Other Services | Umum General |
|---------------------|---|--|-----------------|
| (1) | (11) | (12) | (13) |
| Januari/January | ... | 0,09 | 0,24 |
| Februari/February | ... | 0,06 | 0,16 |
| Maret/March | ... | 0,02 | 0,12 |
| April/April | ... | 0,01 | 0,13 |
| Mei/May | ... | 0,01 | 0,30 |
| Juni/June | ... | 0,00 | -0,13 |
| Juli/July | ... | -0,07 | 0,15 |
| Agustus/August | ... | 0,00 | 0,02 |
| September/September | ... | 0,00 | -0,07 |
| Oktober/October | ... | 0,00 | 0,15 |
| November/November | ... | 0,00 | 0,28 |
| Desember/December | ... | 0,06 | 0,67 |
| 2021 | ... | 0,19 | 2,03 |

Catatan/Note: ...

Sumber/Source: Dinas Komunikasi dan Informatika Kabupaten Pacitan/ *Pacitan Regency Communication and Information Office*

PENGELUARAN PENDUDUK

Population Expenditure

BAB

CHAPTER

10

PENGELUARAN RATA-RATA PER KAPITA SEBULAN UNTUK KELOMPOK BAHAN MAKANAN

*The Average Expenditure
Per Capita Per Month of Food*

PADI-PADIAN

RP 57.470

Cereals



PERUMAHAN &
FASILITAS RUMAH TANGGA

RP 148.848

*Housing and household
facility*

PENGELUARAN RATA-RATA PER KAPITA SEBULAN UNTUK BARANG NON MAKANAN YANG TERBESAR

*The Highest Average Expenditure
Per Capita Per Month of Non Food*

PENJELASAN TEKNIS

1. Pengeluaran rata-rata perkapita adalah biaya yang dikeluarkan untuk konsumsi semua anggota rumah tangga selama sebulan baik yang berasal dari pembelian, pemberian maupun produksi sendiri dibagi dengan banyaknya anggota rumah tangga dalam rumah tangga tersebut

TECHNICAL NOTES

1. *Per capita Average Expenditure is the cost spent for all household members consumption during the month, whether from purchasing, giving or own production, divided by the number of household members in the household*

<https://pacitankab.bps.go.id>

ULASAN

Menurut hasil Survei Sosial Ekonomi Nasional dapat diperoleh pengeluaran rata-rata per kapita sebulan baik pengeluaran untuk makanan maupun non makanan.

Pengeluaran untuk makanan di Kabupaten Pacitan sebesar 385.890 rupiah, sedangkan untuk bukan makanan sebesar 303.470 rupiah. Pengeluaran makanan padi-padian yaitu sebesar 57.470 rupiah atau 8,34 persen, sedangkan pengeluaran terbesar non makanan adalah perumahan dan fasilitas rumah tangga sebesar 148.848 rupiah atau 21,59 persen.

DESCRIPTION

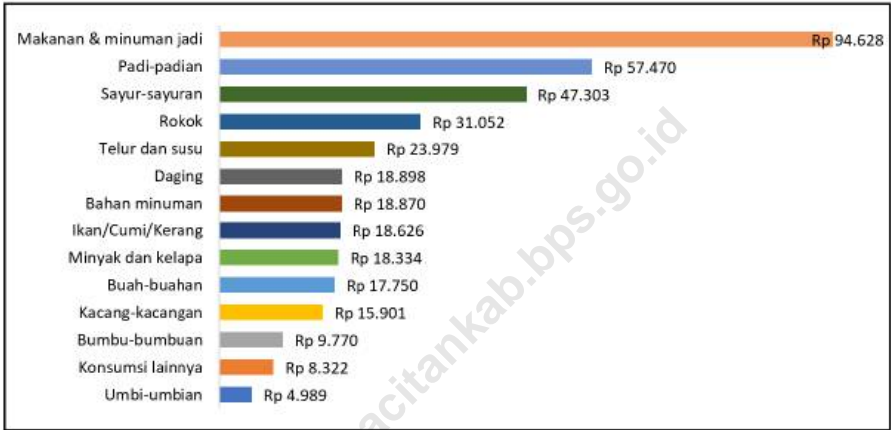
According to the National Economic Social Surve, average spending per capita a month residents can be found, which consist of food and non-food commodity.

For food items in Pacitan amounted to 385.890 rupiah, while for nonfoods amounted to 303.470 rupiah. expenditure in food grains amounting to 57.470 rupiah, or 8,34 percent, while the largest non-food expenditure is housing and household facilities amounting to 148.848 rupiah, or 21,59 percent.

<https://pacitankab.go.id>

Gambar 10.1
Figures

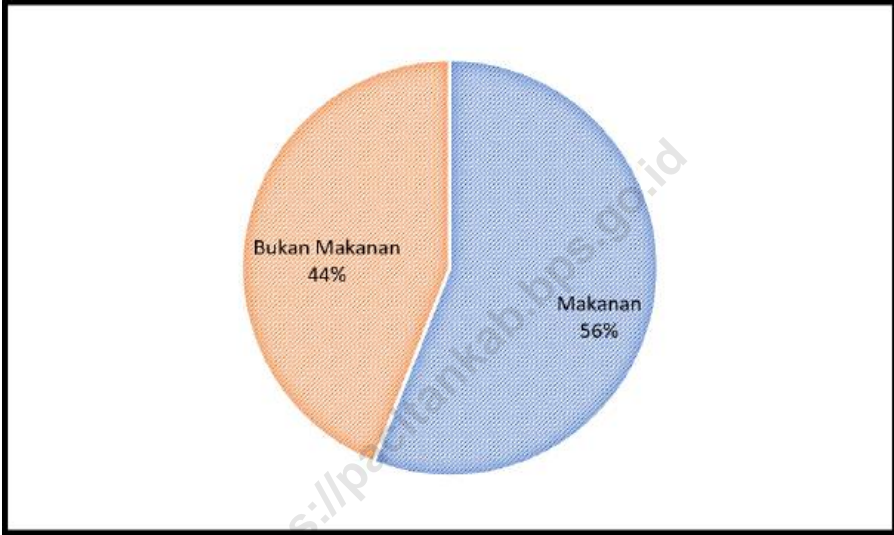
Rata-rata Pengeluaran per Kapita Sebulan Komoditas Makanan (rupiah) di Kabupaten Pacitan, 2021
Monthly Average Expenditure per Capita by Food Commodity Group (rupiahs) in Pacitan Regency, 2021



Sumber/Source: BPS, Survei Sosial Ekonomi Nasional (Susenas) Maret/BPS-Statistics Indonesia, National Socioeconomic Survey March

Gambar 10.2
Figures

**Perbandingan Persentase Pengeluaran per Kapita
Sebulan di Kabupaten Pacitan, 2021**
*Percentage of Monthly Expenditure per Capita Comparison
in Pacitan Regency, 2021*



Sumber/Source: BPS, Survei Sosial Ekonomi Nasional (Susenas) Maret/BPS-Statistics Indonesia, National Socioeconomic Survey March

Tabel
Table 10.1

Rata-rata Pengeluaran per Kapita Sebulan Menurut Kelompok Komoditas (rupiah) di Kabupaten Pacitan, 2020 dan 2021
Monthly Average Expenditure per Capita by Commodity Group (rupiahs) in Pacitan Regency, 2020 and 2021

| Kelompok Komoditas/ <i>Commodity Group</i> | 2020 | 2021 |
|---|----------------|----------------|
| (1) | (2) | (3) |
| Makanan/Food | | |
| Padi-padian/ <i>Cereals</i> | 53 433 | 57 470 |
| Umbi-umbian/ <i>Tubers</i> | 5 992 | 4 989 |
| Ikan/udang/cumi/kerang/ <i>Fish/shrimp/common squid/shells</i> | 12 120 | 18 626 |
| Daging/ <i>Meat</i> | 18 970 | 18 898 |
| Telur dan susu/ <i>Eggs and milk</i> | 23 154 | 23 979 |
| Sayur-sayuran/ <i>Vegetables</i> | 41 284 | 47 303 |
| Kacang-kacangan/ <i>Legumes</i> | 15 005 | 15 901 |
| Buah-buahan/ <i>Fruits</i> | 16 787 | 17 750 |
| Minyak dan kelapa/ <i>Oil and coconut</i> | 17 183 | 18 334 |
| Bahan minuman/ <i>Beverage stuffs</i> | 19 498 | 18 870 |
| Bumbu-bumbuan/ <i>Spices</i> | 8 580 | 9 770 |
| Konsumsi lainnya/ <i>Miscellaneous food items</i> | 6 408 | 8 322 |
| Makanan dan minuman jadi/ <i>Prepared food and beverages</i> | 137 560 | 94 628 |
| Rokok/ <i>Cigarettes</i> | 35 151 | 31 052 |
| Jumlah makanan/<i>Total food</i> | 416 125 | 385 890 |
| Bukan makanan/<i>Non-food</i> | | |
| Perumahan dan fasilitas rumah tangga/ <i>Housing and household facilities</i> | 185 340 | 148 848 |
| Aneka barang dan jasa/ <i>Goods and services</i> | 89 093 | 70 830 |
| Pakaian, alas kaki, dan tutup kepala/ <i>Clothing, footwear, and headgear</i> | 20 164 | 12 961 |
| Barang tahan lama/ <i>Durable goods</i> | 31 064 | 36 820 |
| Pajak, pungutan, dan asuransi/ <i>Taxes and insurance</i> | 24 031 | 22 901 |
| Keperluan pesta dan upacara/kenduri/ <i>Parties and ceremonies</i> | 23 272 | 11 113 |
| Jumlah bukan makanan/<i>Total non-food</i> | 372 964 | 303 473 |
| Jumlah/<i>Total</i> | 789 089 | 689 363 |

Catatan/*Note*: ...

Sumber/*Source*: BPS, Survei Sosial Ekonomi Nasional (Susenas) Maret/BPS-Statistics Indonesia, National Socioeconomic Survey March

Tabel
Table 10.2**Persentase Pengeluaran per Kapita Sebulan Menurut Kelompok Komoditas di Kabupaten Pacitan, 2020 dan 2021**
Percentage of Monthly Expenditure per Capita by Commodity Group in Pacitan Regency, 2020 and 2021

| Kelompok Komoditas/Commodity Group | 2020 | 2021 |
|---|---------------|---------------|
| (1) | (2) | (3) |
| Makanan/Food | | |
| Padi-padian/ <i>Cereals</i> | 6,77 | 8,34 |
| Umbi-umbian/ <i>Tubers</i> | 0,76 | 0,72 |
| Ikan/udang/cumi/kerang/ <i>Fish/shrimp/common squid/shells</i> | 1,54 | 2,70 |
| Daging/ <i>Meat</i> | 2,40 | 2,74 |
| Telur dan susu/ <i>Eggs and milk</i> | 2,93 | 3,48 |
| Sayur-sayuran/ <i>Vegetables</i> | 5,23 | 6,86 |
| Kacang-kacangan/ <i>Legumes</i> | 1,90 | 2,31 |
| Buah-buahan/ <i>Fruits</i> | 2,13 | 2,57 |
| Minyak dan kelapa/ <i>Oil and coconut</i> | 2,18 | 2,66 |
| Bahan minuman/ <i>Beverage stuffs</i> | 2,47 | 2,74 |
| Bumbu-bumbuan/ <i>Spices</i> | 1,09 | 1,42 |
| Konsumsi lainnya/ <i>Miscellaneous food items</i> | 0,81 | 1,21 |
| Makanan dan minuman jadi/ <i>Prepared food and beverages</i> | 17,43 | 13,73 |
| Rokok/ <i>Cigarettes</i> | 4,45 | 4,50 |
| Jumlah makanan/Total food | 52,73 | 55,98 |
| Bukan makanan/Non-food | | |
| Perumahan dan fasilitas rumah tangga/ <i>Housing and household facilities</i> | 23,49 | 21,59 |
| Aneka barang dan jasa/ <i>Goods and services</i> | 11,29 | 10,27 |
| Pakaian, alas kaki, dan tutup kepala/ <i>Clothing, footwear, and headgear</i> | 2,56 | 1,88 |
| Barang tahan lama/ <i>Durable goods</i> | 3,94 | 5,34 |
| Pajak, pungutan, dan asuransi/ <i>Taxes and insurance</i> | 3,05 | 3,32 |
| Keperluan pesta dan upacara/kenduri/ <i>Parties and ceremonies</i> | 2,95 | 1,61 |
| Jumlah bukan makanan/Total non-food | 47,27 | 44,02 |
| Jumlah/Total | 100,00 | 100,00 |

Catatan/Note: ...

Sumber/Source: BPS, Survei Sosial Ekonomi Nasional (Susenas) Maret/BPS-Statistics Indonesia, National Socioeconomic Survey March

Jumlah Sarana Perdagangan Menurut Jenisnya di Kabupaten Pacitan, 2020

*Number of Trading Facilities
by Type of Facility in
Pacitan Regency, 2020*



Pasar
Market



98



Toko
Store



79



Kios
Stall



1311



Warung
Shop



99

PENJELASAN TEKNIS**TECHNICAL NOTES**

1. Pengumpulan data industri besar dan sedang dilakukan melalui Survei Industri Besar dan Sedang yang dilaksanakan setiap tahun secara lengkap (sensus) sejak tahun 1975. Survei Industri Besar dan Sedang mencakup semua perusahaan industri yang mempunyai tenaga kerja 20 orang atau lebih dengan menggunakan kuesioner II A.
 2. Klasifikasi industri yang digunakan dalam survei ini berdasar kepada Klasifikasi Baku Lapangan Usaha Indonesia (KBLI). KBLI adalah klasifikasi lapangan usaha yang berdasar kepada International Standard Industrial Classification of All Economic Activities (ISIC) revisi 4 yang telah disesuaikan dengan kondisi Indonesia.
 3. Industri manufaktur adalah suatu kegiatan ekonomi yang melakukan kegiatan mengubah suatu barang dasar secara mekanis, kimia, atau dengan tangan sehingga menjadi barang jadi/setengah jadi, dan atau barang yang kurang nilainya menjadi barang yang lebih tinggi nilainya, dan sifatnya lebih dekat kepada pemakai akhir. Termasuk dalam kegiatan ini adalah jasa industri dan pekerjaan perakitan.
1. *Data collection of large and medium scale manufacturing is conducted through The Large and Medium Manufacturing Establishment Survey that has been done annually for all industries (census) since 1975. Large and Medium Manufacturing Establishment Survey covers all manufactures/industries with 20 workers or more by questionnaire II A.*
 2. *The industrial classification adopted in this survey refers to the Klasifikasi Baku Lapangan Usaha Indonesia (KBLI). KBLI is classification of economic activities based on the International Standard Industrial Classification of All Economic Activities (ISIC rev 4) that has been modified according to the local condition in Indonesia.*
 3. *Manufacturing industry is defined as an economic activity processing basic goods mechanically, chemicals or manually into final or intermediate goods. It is also defined as processing of lower value goods into higher value goods as final or intermediate products. The activities also include services for manufacturing and assembling.*

4. Jasa industri adalah kegiatan industri yang melayani keperluan pihak lain. Pada kegiatan ini bahan baku disediakan oleh pihak lain sedangkan pihak pengolah hanya melakukan pengolahannya dengan mendapat imbalan sebagai balas jasa (upah maklon).
 5. Perusahaan atau usaha industri adalah suatu unit (kesatuan) usaha yang melakukan kegiatan ekonomi, bertujuan menghasilkan barang atau jasa, terletak pada suatu bangunan atau lokasi tertentu, dan mempunyai catatan administrasi tersendiri mengenai produksi dan struktur biaya serta ada seorang atau lebih yang bertanggung jawab atas usaha tersebut.
 6. Industri manufaktur dikelompokkan ke dalam 4 golongan berdasarkan banyaknya pekerja, yaitu: industri besar (100 orang pekerja atau lebih), industri sedang/menengah (20–99 orang pekerja), industri kecil (5–19 orang pekerja), dan industri mikro (1–4 orang pekerja).
4. *Services for manufacturing is defined as a manufacturing activity which serving other manufacturing establishments. In this case, raw materials are supplied by others while the workers are paid as a compensation for processing raw materials.*
 5. *A manufacturing establishment is defined as a production unit engaged in economic activity, producing goods or services, located in a building or in a certain location, keeping a business record concerning the production and cost structure, and having a person or more that are responsible to those activities.*
 6. *Manufacturing industries are categorized into four groups, based on the number of employees: large scale manufacturing (100 employees or more), medium scale manufacturing (20–99 employees), small scale manufacturing (5–19 employees), and micro industry (1–4 employees).*

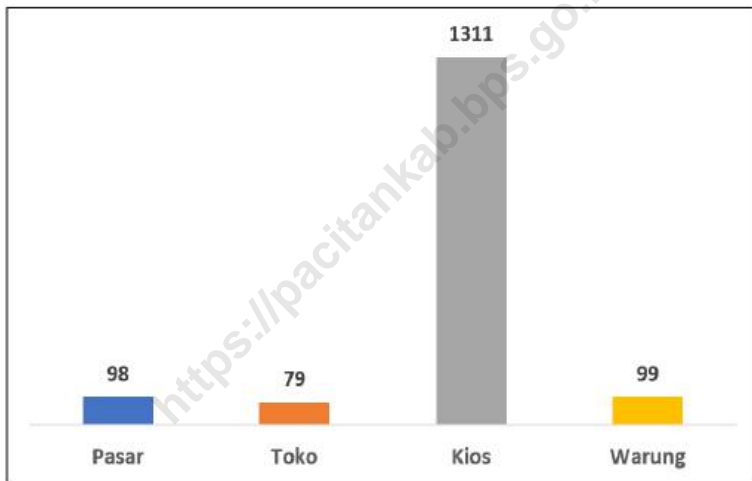
ULASAN

DESCRIPTION

<https://pacitankab.bps.go.id>

Gambar 11.1
Figures

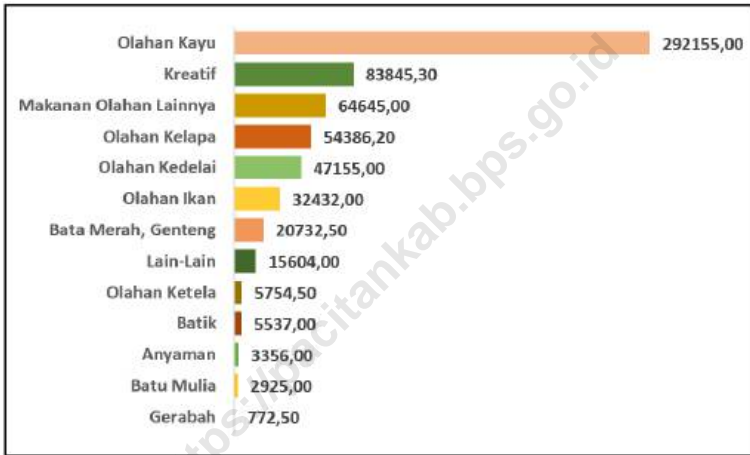
Jumlah Sarana Perdagangan Menurut Jenisnya di Kabupaten Pacitan, 2020
Number of Trading Facilities by Type of Facility in Pacitan Regency, 2020



Sumber/Source: Dinas Perindustrian dan Perdagangan Kabupaten Pacitan/Trade and Industry Services of Pacitan Regency

Gambar 11.2
Figures

Nilai Produksi Komoditas Unggulan di Kabupaten Pacitan (ribu), 2020
Featured Comodity in Pacitan Regency (thousands), 2020



Sumber/Source: Dinas Perindustrian dan Perdagangan Kabupaten Pacitan/Trade and Industry Services of Pacitan Regency

Tabel
Table 11.1**Jumlah Sarana Perdagangan Menurut Jenisnya di
Kabupaten Pacitan, 2017–2020**
**Number of Trading Facilities by Type of Facility in Pacitan
Regency, 2017–2020**

| Jenis Sarana Perdagangan Type of Trading Facilities | 2017 | 2018 | 2019 | 2020 |
|--|-------------|-------------|--------------|--------------|
| (1) | (2) | (3) | (4) | (5) |
| Pasar/Market | 74 | 74 | 98 | 98 |
| Toko/Store | 28 | 51 | 67 | 79 |
| Kios | 759 | 774 | 1 287 | 1 311 |
| Warung | 52 | 61 | 75 | 99 |
| Jumlah/Total | 913 | 960 | 1 527 | 1 587 |

Catatan/Note: ...

Sumber/Source: Dinas Perindustrian dan Perdagangan Kabupaten Pacitan/Trade and Industry Services of Pacitan Regency

Tabel
Table 11.2

Komoditas Unggulan Kabupaten Pacitan, 2020
Featured Comodity in Pacitan Regency, 2020

| Jenis Industri <i>Type of Industry</i> | Lokasi <i>Location</i> | Unit Usaha <i>Business Unit</i> | Tenaga Kerja <i>Work Force</i> | Nilai Produksi <i>Production Value</i> |
|--|----------------------------------|---|--|--|
| (1) | (2) | (3) | (4) | (5) |
| Batu Mulia/ <i>Gem Stone</i> | 5 Kecamatan | 78 | 108 | 2 925 000 |
| Olahan Kelapa/ <i>Coconut Product</i> | 9 Kecamatan | 5 095 | 10 145 | 54 386 200 |
| Batik/ <i>Batik</i> | 4 kecamatan | 14 | 523 | 5 537 000 |
| Olahan Ikan/ <i>Fish Product</i> | 7 Kecamatan | 143 | 322 | 32 432 000 |
| Gerabah/ <i>Ceramic</i> | 1 Kecamatan | 84 | 109 | 772 500 |
| Olahan Kayu/ <i>Wood Product</i> | 12 Kecamatan | 987 | 3 084 | 292 155 000 |
| Olahan Ketela/ <i>Cassava Product</i> | 12 Kecamatan | 320 | 521 | 5 754 500 |
| Anyaman/ <i>Webbing</i> | 12 Kecamatan | 483 | 867 | 3 356 000 |
| Bata Merah, Genteng/ <i>Brick</i> | 12 Kecamatan | 640 | 1 334 | 20 732 500 |
| Olahan Kedelai/ <i>Soy Product</i> | 12 Kecamatan | 1 195 | 2 338 | 47 155 000 |
| Makanan Olahan Lainnya/ <i>Other Food</i> | 12 Kecamatan | 1 606 | 2 450 | 64 645 000 |
| Kreatif/ <i>Creative Product</i> | 12 Kecamatan | 1 104 | 2 120 | 83 845 300 |
| Lain-Lain/ <i>Other</i> | 12 Kecamatan | 317 | 660 | 15 604 000 |
| Jumlah/Total | | 12 066 | 24 581 | 629 300 000 |

Catatan/Note: ...

Sumber/Source: Dinas Perindustrian dan Perdagangan Kabupaten Pacitan/Trade and Industry Services of Pacitan Regency

PDRB Kab. Pacitan, **2021**

GRDP Pacitan Regency, 2021

ATAS DASAR

HARGA BERLAKU

16.381.243

Juta Rupiah

at Current Market
Prices

(Million Rupiahs)

PENDAPATAN DOMESTIK

REGIONAL BRUTO

Gross Regional Domestic Product

ATAS DASAR

HARGA KONSTAN

11.107.402

Juta Rupiah

at Constant Market
Prices

(Million Rupiahs)

2020 → 2021

ATAS DASAR

HARGA KONSTAN

10.837.870

Juta Rupiah

at Constant Market
Prices

(Million Rupiahs)

PERTUMBUHAN ekonomi
economic growth

-2,49 %



PENJELASAN TEKNIS

1. Penghitungan statistik neraca nasional mengikuti buku petunjuk yang diterbitkan oleh Perserikatan Bangsa Bangsa (PBB) dikenal sebagai Sistem Neraca Nasional (SNN) SNN adalah rekomendasi internasional tentang bagaimana menyusun ukuran aktivitas ekonomi yang sesuai dengan standar neraca baku yang didasarkan pada prinsip-prinsip ekonomi Rekomendasi yang dimaksud dinyatakan dalam sekumpulan konsep, definisi, klasifikasi, dan aturan neraca yang disepakati secara internasional dalam mengukur indikator tertentu seperti Produk Domestik Bruto (PDB) Salah satu bentuk adaptasi pencatatan statistik nasional adalah melakukan perubahan tahun dasar PDB Indonesia dari tahun 2000 ke 2010 Perubahan tahun dasar PDB dilakukan seiring dengan mengadopsi rekomendasi PBB yang tertuang dalam Sistem Neraca Nasional 2008 (SNA 2008)
2. Produk Domestik Bruto pada tingkat nasional serta Produk Domestik Regional Bruto (PDRB) pada tingkat regional (provinsi) menggambarkan kemampuan suatu wilayah untuk menciptakan nilai tambah pada suatu waktu tertentu Untuk menyusun PDB

TECHNICAL NOTES

1. *The method used to estimate national accounts statistics is based on the standard guidelines formed by United Nation known as System of National Accounts (SNA) SNA is the internationally agreed standard set of recommendations on how to compile measures of economic activity in accordance with strict accounting conventions based on economic principles The recommendations are expressed in term of a set of concepts, definitions, classifications and accounting rules that comprise the internationally agreed standard for measuring indicators such as Gross Domestic Product (GDP) One of the improvement in the national statistical system is to rebase GDP form base year 2000 to 2010 in order to capture current economic condition It is in line with the United Nations (UN) recommendation on 2008 SNA*
2. *The basic measure of the value added arising from economic activity is known as Gross Domestic Product at the national level and Gross Regional Domestic Product (GRDP) at the regional level (provinces/regencies/municipalities) To compile these*

maupun PDRB digunakan 2 pendekatan, yaitu lapangan usaha dan pengeluaran Keduanya menyajikan komposisi data nilai tambah dirinci menurut sumber kegiatan ekonomi (lapangan usaha) dan menurut komponen penggunaannya PDB maupun PDRB dari sisi lapangan usaha merupakan penjumlahan seluruh komponen nilai tambah bruto yang mampu diciptakan oleh sektor-sektor ekonomi atas berbagai aktivitas produksinya Sedangkan dari sisi pengeluaran menjelaskan tentang penggunaan dari nilai tambah tersebut

3. PDB menurut lapangan usaha mengalami perubahan klasifikasi dari 9 lapangan usaha menjadi 17 lapangan usaha PDB menurut lapangan usaha dirinci menurut total nilai tambah dari seluruh sektor ekonomi yang mencakup lapangan usaha Pertanian, Kehutanan, dan Perikanan; Pertambangan dan Penggalian; Industri Pengolahan; Pengadaan Listrik dan Gas; Pengadaan Air, Pengelolaan Sampah, Limbah dan Daur Ulang; Konstruksi; Perdagangan Besar dan Eceran, Reparasi Mobil dan Sepeda Motor; Transportasi dan Pergudangan; Penyediaan Akomodasi dan Makan Minum; Informasi dan Komunikasi; Jasa Keuangan dan Asuransi; Real Estat; Jasa

statistics, two approaches have been used, ie "production approach" and "expenditure approach" The first approach is to measure value added produced by various kinds of economic activities, while the second approach is to measure final uses of the country's output In other words, GDP/GRDP is the sum of total value added produced by all economic industries (activities) and the way of using it

3. *GDP by industry classification changes from 9 sectors to 17 industries GDP by industry is classified by types of economic activities such as Agriculture, Forestry and Fishing; Mining and Quarrying; Manufacturing; Electricity and Gas; Water supply, Sewerage, Waste Management and Remediation Activities; Construction; Wholesale and Retail Trade; Repair of Motor Vehicles and Motorcycles; Transportation and Storage; Accommodation and Food Service Activities; Information and Communication; Financial and Insurance Activities; Real Estate Activities; Business Activities; Public Administration; Defence and Compulsory Social Security; Education; Human Health and*

Perusahaan; Administrasi Pemerintahan, Pertahanan dan Jaminan Sosial Wajib; Jasa Pendidikan; Jasa Kesehatan dan Kegiatan Sosial; dan Jasa lainnya

Social Work Activities; and Other Services Activities

4. PDB menurut pengeluaran mengalami perubahan klasifikasi dimana pengeluaran konsumsi Lembaga Non Profit yang Melayani Rumah Tangga (LNPR) yang sebelumnya termasuk bagian dari pengeluaran konsumsi rumah tangga menjadi komponen terpisah Sehingga klasifikasi PDB menurut pengeluaran dirinci menjadi 7 komponen yaitu komponen pengeluaran konsumsi rumah tangga, pengeluaran konsumsi LNPR, pengeluaran konsumsi pemerintah, pembentukan modal tetap bruto, perubahan inventori, ekspor barang dan jasa, dan impor barang dan jasa

4. *GDP by expenditure classification changes where consumption expenditure Non-profit Institutions Serving Households (NPISH) previously included as part of household consumption expenditure is taken out into separate component So that, GDP by type of expenditures is classified into: household consumption expenditure, NPISH consumption expenditure, government consumption expenditure, gross fixed capital formation, changes in inventories, exports of goods and services, and imports of goods and services*

5. Pengeluaran konsumsi rumah tangga mencakup berbagai pengeluaran konsumsi akhir rumah tangga atas barang dan jasa untuk memenuhi kebutuhan individu ataupun kelompok secara langsung Pengeluaran rumah tangga di sini mencakup makanan dan minuman selain restoran; pakaian, alas kaki dan jasa perawatannya; perumahan dan perlengkapan rumah tangga; kesehatan dan pendidikan; transportasi dan komunikasi;

5. *Household consumption expenditures consist of expenditures incurred by households, which are used for both individual or collective needs Household consumptions are classified into food and beverages other than restaurants; clothing, footwear, and related maintenance services; housing and household equipment; health and education; transport and communication; restaurants and hotels; and others*

restoran dan hotel serta lainnya

6. Pengeluaran Pemerintah terdiri dari Pengeluaran Konsumsi Individu dan Pengeluaran Konsumsi Kolektif Barang dan jasa individu merupakan barang dan jasa privat, dimana ciri-ciri barang privat adalah a) Scarcity, yaitu ada kelangkaan/keterbatasan dalam jumlah; b) Excludable consumption, yaitu konsumsi suatu barang dapat dibatasi hanya pada mereka yang memenuhi persyaratan tertentu (biasanya harga); c) Rivalrous competition, yaitu konsumsi oleh satu konsumen akan mengurangi atau menghilangkan kesempatan pihak lain untuk melakukan hal serupa. Contoh barang dan jasa yang dihasilkan pemerintah dan tergolong sebagai barang dan jasa individu adalah jasa pelayanan kesehatan pemerintah di rumah sakit/puskesmas dan jasa pendidikan di sekolah/universitas negeri. Sedangkan barang dan jasa kolektif ekuivalen dengan barang publik yang memiliki ciri a) Non rivalry, yaitu penggunaan satu konsumen terhadap suatu barang tidak mengurangi kesempatan konsumen lain untuk juga mengkonsumsi barang tersebut; b) Non excludable, yaitu apabila suatu barang publik tersedia, maka tidak ada yang dapat menghalangi siapapun
6. *Government consumption expenditure consists of Individual Consumption Expenditure and Collective Consumption Expenditure. Individual goods and services are private goods and services, which the characteristics of private goods is a) Scarcity, that there is a scarcity/limited in number; b) Excludable consumption, the consumption of goods can be limited only to those who meet certain requirements (usually the price); c) Rivalrous competition, ie consumption by the consumer will reduce or eliminate the chance of another party to do so. Examples of goods and services produced by government and classified as goods and services of individuals is the government health services in hospitals/health centers and education services in schools/universities. Collective goods and services equivalent to public goods characterized by a) Non-rivalry, namely the use of a consumer for an item does not reduce the chance of another consumer to also consume goods; b) Non-excludable, ie when a public good available, then nothing can hinder anyone to benefit from the goods or in other words everyone has access to the goods. Examples of goods and services produced by government and classified as collective goods and services is*

untuk memperoleh manfaat dari barang tersebut atau dengan kata lain setiap orang memiliki akses ke barang tersebut Contoh barang dan jasa yang dihasilkan pemerintah dan tergolong sebagai barang dan jasa kolektif adalah jasa pertahanan yang dilakukan TNI dan keamanan yang dilakukan kepolisian

carried military defense services and the police's security

7. Pembentukan Modal Tetap Bruto (PMTB) mencakup pengadaan, pembuatan, dan pembelian barang modal Barang modal dimaksud adalah barang-barang yang digunakan untuk proses produksi, tahan lama atau yang mempunyai umur pemakaian lebih dari satu tahun seperti bangunan, mesin-mesin dan alat angkutan Termasuk pula di sini perbaikan besar (berat) yang sifatnya memperpanjang umur atau mengubah bentuk atau kapasitas barang modal tersebut Pengeluaran barang modal untuk keperluan militer juga dicakup sebagai PMTB Klasifikasi komponen PMTB dibagi menjadi 6 sub komponen yaitu Konstruksi; Mesin dan Peralatan; Kendaraan; Peralatan Lainnya; Cultivated Biological Resources (CBR) dan Produk Kekayaan Intelektual
8. kspor barang dan jasa merupakan transaksi perdagangan barang dan jasa dari penduduk (residen) ke bukan penduduk (nonresiden)

7. *Gross Fixed Capital Formation (GFCF) includes procurement, manufacture, and the purchase of capital goods Capital goods are goods which are used for the production process, durable or have a service life of more than one year such as buildings, machinery, and transportation equipment Including here: huge improvement that are to extend the life or changing the shape or the capacity of the capital goods Capital expenditures for military purposes are also covered as GFCF GFCF component are classified into six sub-components: Construction; Machinery and Equipment; vehicle; Other equipment; Cultivated Biological Resources (CBR) and Intellectual Property Product*
8. *Exports of goods and services consist of transactions of goods and services from residents to non-residents Imports of goods*

Impor barang dan jasa adalah transaksi perdagangan dari bukan penduduk ke penduduk Ekspor atau impor barang terjadi pada saat terjadi perubahan hak kepemilikan barang antara penduduk dengan bukan penduduk (dengan atau tanpa perpindahan fisik barang tersebut) Pada PDB dengan tahun dasar 2010, ekspor dan impor barang dirinci menjadi nonmigas dan migas

and services consist of transaction of goods and services from non-residents to residents Exports and imports of goods occur when there are changes in ownership of goods between residents and non-residents (with or without physical movements of goods across frontiers) On the GDP at 2010 basic year, exports and imports of goods specified into non oil and gas and oil and gas

9. Produk Domestik Bruto maupun agregat turunannya disajikan dalam 2 (dua) versi penilaian, yaitu atas dasar "harga berlaku" dan atas dasar "harga konstan" Disebut sebagai harga berlaku karena seluruh agregat dinilai dengan menggunakan harga pada tahun berjalan, sedangkan harga konstan penilaiannya didasarkan kepada harga satu tahun dasar tertentu, dalam publikasi ini digunakan harga tahun 2010

9. *GDP and its aggregations are presented in two forms: at current market prices and at constant base year market prices In presenting current market prices, all aggregates are valued at current market prices, while base year constant market prices are shown by valuing all aggregates at fixed base year prices Year of 2010 is used as the base year in this publication*

10. Laju pertumbuhan Produk Domestik Bruto diperoleh dari perhitungan PDB atas dasar harga konstan Diperoleh dengan cara mengurangi nilai PDB pada tahun ke-n terhadap nilai pada tahun ke n-1 (tahun sebelumnya), dibagi dengan nilai pada tahun ke n-1, dikalikan dengan 100 persen Laju pertumbuhan menunjukkan perkembangan

10. *Growth rate of Gross Domestic Product is derived from GDP at constant market prices It is obtained by subtracting the value of GDP year n with the value of GDP year n-1, divided by the value of GDP year n-1 then multiplied by 100 percent The growth rate of GDP explains the income growth during the given period*

agregat pendapatan dari satu waktu tertentu terhadap waktu sebelumnya

<https://pacitankab.bps.go.id>

ULASAN

Angka PDRB atas dasar harga berlaku (ADHB) Kabupaten Pacitan tahun 2021 senilai 16.381,24 miliar rupiah Lapangan usaha Pertanian, Kehutanan dan Perikanan masih memberi sumbangan terbesar pada PDRB kabupaten Pacitan. Sumbangan sektor tersebut pada PDRB Kabupaten Pacitan mencapai 27,60 persen. Pada peringkat kedua adalah sektor Perdagangan Besar dan Eceran, Reparasi Mobil dan Sepeda Motor dengan sumbangan 17,71 persen Sektor Konstruksi menempati urutan ketiga dan menyumbangkan andil sebesar 14,75 persen.

Sementara itu PDRB atas dasar harga konstan (ADHK) tahun 2010 digunakan untuk menggambarkan perkembangan PDRB dan komponennya. Berdasarkan angka PDRB ADHK pertumbuhan PDRB Kabupaten Pacitan tahun 2020 naik 2,49 persen dari tahun sebelumnya. Pertumbuhan PDRB tertinggi sebesar 11,92 persen adalah pada sektor Transportasi dan Pergudangan.

DESCRIPTION

Figures GDP at current prices Pacitan in 2021 valued at 16.381,24 million Business field Agriculture, Forestry and Fisheries still gave the largest contribution in the GRDP Pacitan The sector's share in the GRDP reached

27,60 percent Pacitan In second place is the Wholesale and Retail sectors, Repair Car and Motorcycle with a donation of 17,71 percent Construction sector ranks third and contributed a share of 14,75 percent

While the GDP at constant prices in 2010 is used to describe the development of the GRDP and its components Based on the GRDP figures at constant prices Pacitan GRDP growth in 2020 was increased 2,49 percent from the previous year. The highest GDP growth is in Transportation and Storage sector as high as 11,92 percent.

Gambar 12.1
Figures

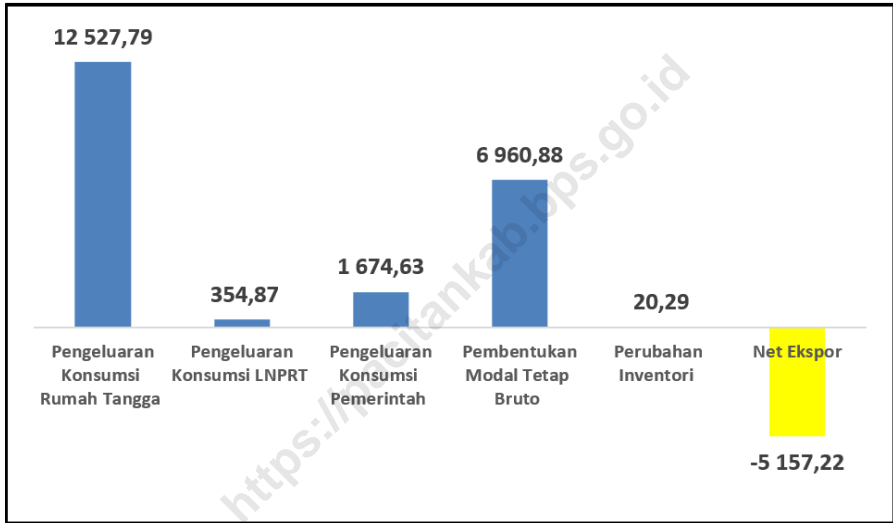
Laju Pertumbuhan Produk Domestik Regional Bruto atas Dasar Harga Konstan 2010 Menurut Lapangan Usaha (persen) di Kabupaten Pacitan, 2017–2021, Growth Rate of Gross Regional Domestic Product at 2010 Constant Market Prices by Industry (percent) in Pacitan Regency, 2017–2021



Sumber/Source: Badan Pusat Statistik Kabupaten Pacitan/ Statistics of Pacitan Regency

Gambar 12.2
Figures

Produk Domestik Regional Bruto Atas Dasar Harga Berlaku Menurut Jenis Pengeluaran di Kabupaten Pacitan (miliar rupiah), 2021
Gross Regional Domestic Product at Current Market Prices by Type of Expenditure in Pacitan Regency (billion rupiahs), 2021



Sumber/Source: Badan Pusat Statistik Kabupaten Pacitan/ Statistics of Pacitan Regency

Tabel 12.1. **Produk Domestik Regional Bruto Atas Dasar Harga Berlaku Menurut Lapangan Usaha di Kabupaten Pacitan (miliar rupiah), 2017–2021**
Gross Regional Domestic Product at Current Market Prices by Industry in Pacitan Regency (billion rupiahs), 2017–2021

| Lapangan Usaha/Industry | 2017 | 2018 | 2019 | 2020 | 2021 |
|--|----------|----------|----------|----------|----------|
| (1) | (2) | (3) | (4) | (5) | (6) |
| A Pertanian, Kehutanan, dan Perikanan/ <i>Agriculture, Forestry, and Fishing</i> | 3 991,77 | 4 213,59 | 4 309,80 | 4 512,44 | 4 522,03 |
| B Pertambangan dan Penggalian/ <i>Mining and Quarrying</i> | 791,03 | 877,33 | 919,87 | 863,44 | 897,22 |
| C Industri Pengolahan/ <i>Manufacturing</i> | 909,10 | 1 007,81 | 1 089,67 | 1 033,01 | 1 146,48 |
| D Pengadaan Listrik dan Gas/ <i>Electricity and Gas</i> | 4,24 | 4,64 | 5,01 | 5,00 | 5,15 |
| E Pengadaan Air; Pengelolaan Sampah, Limbah, dan Daur Ulang/ <i>Water Supply; Sewerage, Waste Management, and Remediation Activities</i> | 12,32 | 13,12 | 13,74 | 14,22 | 15,24 |
| F Konstruksi/ <i>Construction</i> | 2 144,47 | 2 340,48 | 2 499,21 | 2 346,26 | 2 416,87 |
| G Perdagangan Besar dan Eceran; Reparasi Mobil dan Sepeda Motor/ <i>Wholesale and Retail Trade; Repair of Motor Vehicles and Motorcycles</i> | 2 314,83 | 2 582,52 | 2 841,78 | 2 728,03 | 2 901,50 |
| H Transportasi dan Pergudangan/ <i>Transportation and Storage</i> | 319,76 | 355,34 | 393,84 | 374,65 | 423,12 |
| I Penyediaan Akomodasi dan Makan Minum/ <i>Accommodation and Food Service Activities</i> | 293,05 | 321,90 | 352,79 | 324,44 | 358,44 |
| J Informasi dan Komunikasi/ <i>Information and Communication</i> | 751,99 | 805,69 | 879,62 | 951,96 | 1 013,72 |

Lanjutan Tabel/*Continued Table* 12.1

| Lapangan Usaha/ <i>Industry</i> | | 2017 | 2018 | 2019 | 2020 | 2021 |
|--|---|------------------|------------------|------------------|------------------|------------------|
| (1) | | (2) | (3) | (4) | (5) | (6) |
| K | Jasa Keuangan dan Asuransi/ <i>Financial and Insurance Activities</i> | 276,92 | 297,11 | 310,85 | 308,53 | 316,01 |
| L | Real Estat/ <i>Real Estate Activities</i> | 204,96 | 223,89 | 240,80 | 248,60 | 262,05 |
| M,N | Jasa Perusahaan/ <i>Business Activities</i> | 37,61 | 41,64 | 45,66 | 42,50 | 43,60 |
| O | Administrasi Pemerintahan, Pertahanan, dan Jaminan Sosial Wajib/ <i>Public Administration and Defence; Compulsory Social Security</i> | 571,45 | 632,21 | 695,66 | 703,56 | 684,71 |
| P | Jasa Pendidikan/ <i>Education</i> | 661,38 | 705,60 | 769,23 | 785,04 | 793,88 |
| Q | Jasa Kesehatan dan Kegiatan Sosial/ <i>Human Health and Social Work Activities</i> | 126,64 | 136,99 | 149,93 | 165,96 | 176,99 |
| R,S,T,U | Jasa Lainnya/ <i>Other Services Activities</i> | 363,81 | 408,56 | 444,46 | 377,56 | 404,24 |
| Produk Domestik Regional Bruto/<i>Gross Regional Domestic Product</i> | | 13 775,32 | 14 968,41 | 15 961,91 | 15 785,20 | 16 381,24 |

Catatan/*Note*: ...Sumber/*Source*: BPS, berbagai sensus, survei dan sumber lain/*BPS-Statistics Indonesia, various census, survey, and other sources*

Tabel
Table 12.2

Produk Domestik Regional Bruto Atas Dasar Harga Konstan 2010 Menurut Lapangan Usaha di Kabupaten Pacitan (miliar rupiah), 2017–2021
Gross Regional Domestic Product at 2010 Constant Market Prices by Industry in Pacitan Regency (billion rupiahs), 2017–2021

| Lapangan Usaha/Industry | | 2017 | 2018 | 2019 | 2020 | 2021 |
|-------------------------|--|----------|----------|----------|----------|----------|
| (1) | | (2) | (3) | (4) | (5) | (6) |
| A | Pertanian, Kehutanan, dan Perikanan/ <i>Agriculture, Forestry, and Fishing</i> | 2 595,68 | 2 641,50 | 2 639,07 | 2 739,30 | 2 700,67 |
| B | Pertambangan dan Penggalian/ <i>Mining and Quarrying</i> | 589,27 | 614,85 | 629,36 | 587,47 | 598,91 |
| C | Industri Pengolahan/ <i>Manufacturing</i> | 682,03 | 735,74 | 779,13 | 727,04 | 773,29 |
| D | Pengadaan Listrik dan Gas/ <i>Electricity and Gas</i> | 3,79 | 3,97 | 4,21 | 4,21 | 4,29 |
| E | Pengadaan Air; Pengelolaan Sampah, Limbah, dan Daur Ulang/ <i>Water Supply; Sewerage, Waste Management, and Remediation Activities</i> | 9,37 | 9,87 | 10,45 | 10,81 | 11,54 |
| F | Konstruksi/ <i>Construction</i> | 1 476,95 | 1 594,03 | 1 727,61 | 1 620,89 | 1 648,05 |
| G | Perdagangan Besar dan Eceran; Reparasi Mobil dan Sepeda Motor/ <i>Wholesale and Retail Trade; Repair of Motor Vehicles and Motorcycles</i> | 1 774,95 | 1 898,66 | 2 043,54 | 1 955,51 | 2 056,36 |
| H | Transportasi dan Pergudangan/ <i>Transportation and Storage</i> | 250,30 | 272,51 | 296,28 | 281,55 | 315,12 |
| I | Penyediaan Akomodasi dan Makan Minum/ <i>Accommodation and Food Service Activities</i> | 209,81 | 227,07 | 245,55 | 222,82 | 233,03 |
| J | Informasi dan Komunikasi/ <i>Information and Communication</i> | 673,18 | 720,10 | 776,51 | 837,14 | 890,77 |

Lanjutan Tabel/*Continued Table 12.2*

| Lapangan Usaha/ <i>Industry</i> | | 2017 | 2018 | 2019 | 2020 | 2021 |
|--|---|-----------------|------------------|------------------|------------------|------------------|
| (1) | | (2) | (3) | (4) | (5) | (6) |
| K | Jasa Keuangan dan Asuransi/ <i>Financial and Insurance Activities</i> | 192,03 | 200,63 | 208,30 | 206,64 | 207,38 |
| L | Real Estat/ <i>Real Estate Activities</i> | 165,05 | 172,02 | 180,65 | 185,91 | 193,10 |
| M,N | Jasa Perusahaan/ <i>Business Activities</i> | 28,43 | 30,24 | 32,30 | 29,89 | 30,33 |
| O | Administrasi Pemerintahan, Pertahanan, dan Jaminan Sosial Wajib/ <i>Public Administration and Defence; Compulsory Social Security</i> | 438,18 | 456,42 | 471,87 | 461,99 | 452,60 |
| P | Jasa Pendidikan/ <i>Education</i> | 496,26 | 522,29 | 560,18 | 570,17 | 576,36 |
| Q | Jasa Kesehatan dan Kegiatan Sosial/ <i>Human Health and Social Work Activities</i> | 98,73 | 105,49 | 113,15 | 124,20 | 130,45 |
| R,S,T,U | Jasa Lainnya/ <i>Other Services Activities</i> | 278,50 | 301,99 | 322,60 | 272,33 | 285,15 |
| Produk Domestik Regional Bruto/<i>Gross Regional Domestic Product</i> | | 9 962,50 | 10 507,37 | 11 040,77 | 10 837,87 | 11 107,40 |

Catatan/*Note*: ...Sumber/*Source*: BPS, berbagai sensus, survei dan sumber lain/*BPS-Statistics Indonesia, various census, survey, and other sources*

Tabel
Table 12.3

Distribusi Persentase Produk Domestik Regional Bruto Atas Dasar Harga Berlaku Menurut Lapangan Usaha di Kabupaten Pacitan, 2017–2021
Percentage Distribution of Gross Regional Domestic Product at Current Market Prices by Industry in Pacitan Regency, 2017–2021

| Lapangan Usaha/ <i>Industry</i> | 2017 | 2018 | 2019 | 2020 | 2021 |
|--|-------|-------|-------|-------|-------|
| (1) | (2) | (3) | (4) | (5) | (6) |
| A Pertanian, Kehutanan, dan Perikanan/ <i>Agriculture, Forestry, and Fishing</i> | 28,98 | 28,15 | 27,00 | 28,59 | 27,60 |
| B Pertambangan dan Penggalian/ <i>Mining and Quarrying</i> | 5,74 | 5,86 | 5,76 | 5,47 | 5,48 |
| C Industri Pengolahan/ <i>Manufacturing</i> | 6,60 | 6,73 | 6,83 | 6,54 | 7,00 |
| D Pengadaan Listrik dan Gas/ <i>Electricity and Gas</i> | 0,03 | 0,03 | 0,03 | 0,03 | 0,03 |
| E Pengadaan Air; Pengelolaan Sampah, Limbah, dan Daur Ulang/ <i>Water Supply; Sewerage, Waste Management, and Remediation Activities</i> | 0,09 | 0,09 | 0,09 | 0,09 | 0,09 |
| F Konstruksi/ <i>Construction</i> | 15,57 | 15,64 | 15,66 | 14,86 | 14,75 |
| G Perdagangan Besar dan Eceran; Reparasi Mobil dan Sepeda Motor/ <i>Wholesale and Retail Trade; Repair of Motor Vehicles and Motorcycles</i> | 16,80 | 17,25 | 17,80 | 17,28 | 17,71 |
| H Transportasi dan Pergudangan/ <i>Transportation and Storage</i> | 2,32 | 2,37 | 2,47 | 2,37 | 2,58 |
| I Penyediaan Akomodasi dan Makan Minum/ <i>Accommodation and Food Service Activities</i> | 2,13 | 2,15 | 2,21 | 2,06 | 2,19 |
| J Informasi dan Komunikasi/ <i>Information and Communication</i> | 5,46 | 5,38 | 5,51 | 6,03 | 6,19 |
| K Jasa Keuangan dan Asuransi/ <i>Financial and Insurance Activities</i> | 2,01 | 1,98 | 1,95 | 1,95 | 1,93 |

Lanjutan Tabel/*Continued Table* 12.3

| Lapangan Usaha/ <i>Industry</i> | | 2017 | 2018 | 2019 | 2020 | 2021 |
|--|---|---------------|---------------|---------------|---------------|---------------|
| (1) | | (2) | (3) | (4) | (5) | (6) |
| L | Real Estat/ <i>Real Estate Activities</i> | 1,49 | 1,50 | 1,51 | 1,57 | 1,60 |
| M,N | Jasa Perusahaan/ <i>Business Activities</i> | 0,27 | 0,28 | 0,29 | 0,27 | 0,27 |
| O | Administrasi Pemerintahan, Pertahanan, dan Jaminan Sosial Wajib/ <i>Public Administration and Defence; Compulsory Social Security</i> | 4,15 | 4,22 | 4,36 | 4,46 | 4,18 |
| P | Jasa Pendidikan/ <i>Education</i> | 4,80 | 4,71 | 4,82 | 4,97 | 4,85 |
| Q | Jasa Kesehatan dan Kegiatan Sosial/ <i>Human Health and Social Work Activities</i> | 0,92 | 0,92 | 0,94 | 1,05 | 1,08 |
| R,S,T,U | Jasa Lainnya/ <i>Other Services Activities</i> | 2,64 | 2,73 | 2,78 | 2,39 | 2,47 |
| Produk Domestik Regional Bruto/<i>Gross Regional Domestic Product</i> | | 100,00 | 100,00 | 100,00 | 100,00 | 100,00 |

Catatan/*Note*: ...Sumber/*Source*: BPS, berbagai sensus, survei dan sumber lain/*BPS-Statistics Indonesia, various census, survey, and other sources*

Tabel
Table 12.4

Laju Pertumbuhan Produk Domestik Regional Bruto Atas Dasar Harga Konstan 2010 Menurut Lapangan Usaha di Kabupaten Pacitan (persen), 2017–2021
Growth Rate of Gross Regional Domestic Product at 2010 Constant Market Prices by Industry in Pacitan Regency (percent), 2017–2021

| Lapangan Usaha/ <i>Industry</i> | 2017 | 2018 | 2019 | 2020 | 2021 |
|--|------|------|-------|-------|-------|
| (1) | (2) | (3) | (4) | (5) | (6) |
| A Pertanian, Kehutanan, dan Perikanan/ <i>Agriculture, Forestry, and Fishing</i> | 1,17 | 1,77 | -0,09 | 3,80 | -1,41 |
| B Pertambangan dan Penggalian/ <i>Mining and Quarrying</i> | 5,63 | 4,34 | 2,36 | -6,66 | 1,95 |
| C Industri Pengolahan/ <i>Manufacturing</i> | 5,70 | 7,87 | 5,90 | -6,69 | 6,36 |
| D Pengadaan Listrik dan Gas/ <i>Electricity and Gas</i> | 4,39 | 4,84 | 6,13 | -0,10 | 1,88 |
| E Pengadaan Air; Pengelolaan Sampah, Limbah, dan Daur Ulang/ <i>Water Supply; Sewerage, Waste Management, and Remediation Activities</i> | 6,44 | 5,40 | 5,79 | 3,46 | 6,81 |
| F Konstruksi/ <i>Construction</i> | 7,83 | 7,93 | 8,38 | -6,18 | 1,68 |
| G Perdagangan Besar dan Eceran; Reparasi Mobil dan Sepeda Motor/ <i>Wholesale and Retail Trade; Repair of Motor Vehicles and Motorcycles</i> | 7,55 | 6,97 | 7,63 | -4,31 | 5,16 |
| H Transportasi dan Pergudangan/ <i>Transportation and Storage</i> | 8,72 | 8,87 | 8,72 | -4,97 | 11,92 |
| I Penyediaan Akomodasi dan Makan Minum/ <i>Accommodation and Food Service Activities</i> | 7,92 | 8,23 | 8,13 | -9,25 | 4,58 |
| J Informasi dan Komunikasi/ <i>Information and Communication</i> | 6,92 | 6,97 | 7,83 | 7,81 | 6,41 |
| K Jasa Keuangan dan Asuransi/ <i>Financial and Insurance Activities</i> | 5,28 | 4,48 | 3,83 | -0,80 | 0,36 |

Lanjutan Tabel/*Continued Table* 12.4

| Lapangan Usaha/ <i>Industry</i> | | 2017 | 2018 | 2019 | 2020 | 2021 |
|--|---|-------------|-------------|-------------|--------------|-------------|
| (1) | | (2) | (3) | (4) | (5) | (6) |
| L | Real Estat/ <i>Real Estate Activities</i> | 3,91 | 4,23 | 5,01 | 2,91 | 3,87 |
| M,N | Jasa Perusahaan/ <i>Business Activities</i> | 5,53 | 6,34 | 6,83 | -7,48 | 1,47 |
| O | Administrasi Pemerintahan, Pertahanan, dan Jaminan Sosial Wajib/ <i>Public Administration and Defence; Compulsory Social Security</i> | 2,22 | 4,16 | 3,39 | -2,09 | -2,03 |
| P | Jasa Pendidikan/ <i>Education</i> | 3,99 | 5,24 | 7,26 | 1,78 | 1,09 |
| Q | Jasa Kesehatan dan Kegiatan Sosial/ <i>Human Health and Social Work Activities</i> | 5,39 | 6,84 | 7,26 | 9,76 | 5,03 |
| R,S,T,U | Jasa Lainnya/ <i>Other Services Activities</i> | 4,46 | 8,43 | 6,83 | -15,58 | 4,71 |
| Produk Domestik Regional Bruto/<i>Gross Regional Domestic Product</i> | | 4,98 | 5,47 | 5,08 | -1,84 | 2,49 |

Catatan/*Note*: ...Sumber/*Source*: BPS, berbagai sensus, survei dan sumber lain/*BPS-Statistics Indonesia, various census, survey, and other sources*

Tabel
Table 12.5

Produk Domestik Regional Bruto Atas Dasar Harga Berlaku Menurut Jenis Pengeluaran di Kabupaten Pacitan (miliar rupiah), 2017–2021
Gross Regional Domestic Product at Current Market Prices by Type of Expenditure in Pacitan Regency (billion rupiahs), 2017–2021

| Jenis Pengeluaran Type of Expenditure | 2017 | 2018 | 2019 | 2020 | 2021 |
|---|------------------|------------------|------------------|------------------|------------------|
| (1) | (2) | (3) | (4) | (5) | (6) |
| Pengeluaran Konsumsi Rumah Tangga <i>Household Consumption Expenditure</i> | 10 713,20 | 11 514,62 | 12 172,46 | 12 121,71 | 12 527,79 |
| Pengeluaran Konsumsi LNPRT <i>NPISH Consumption Expenditure</i> | 283,65 | 321,39 | 343,05 | 353,46 | 354,87 |
| Pengeluaran Konsumsi Pemerintah <i>Government Consumption Expenditure</i> | 1 444,44 | 1 596,91 | 1 666,63 | 1 643,57 | 1 674,63 |
| Pembentukan Modal Tetap Bruto <i>Gross Fixed Capital Formation</i> | 5 755,43 | 6 503,17 | 6 919,48 | 6 658,81 | 6 960,88 |
| Perubahan Inventori <i>Changes in Inventories</i> | 28,45 | 29,23 | 30,10 | 17,82 | 20,29 |
| Net Ekspor Barang dan Jasa <i>Net Exports of Goods and Services</i> | -4 449,84 | -4 996,91 | -5 169,81 | -5 010,18 | -5 157,22 |
| Produk Domestik Regional Bruto Gross Regional Domestic Product | 13 775,32 | 14 968,41 | 15 961,91 | 15 785,20 | 16 381,24 |

Catatan/Note: ...

Sumber/Source: BPS, berbagai sensus, survei dan sumber lain/BPS-Statistics Indonesia, various census, survey, and other sources

Tabel
Table 12.6

Produk Domestik Regional Bruto Atas Dasar Harga Konstan 2010 Menurut Jenis Pengeluaran di Kabupaten Pacitan (miliar rupiah), 2017–2021
Gross Regional Domestic Product at 2010 Constant Market Prices by Type of Expenditure in Pacitan Regency (billion rupiahs), 2017–2021

| Jenis Pengeluaran Type of Expenditure | 2017 | 2018 | 2019 | 2020 | 2021 |
|--|-----------------|------------------|------------------|------------------|------------------|
| (1) | (2) | (3) | (4) | (5) | (6) |
| Pengeluaran Konsumsi Rumah Tangga <i>Household Consumption Expenditure</i> | 7 660,41 | 7 917,24 | 8 211,81 | 8 098,81 | 8 257,25 |
| Pengeluaran Konsumsi LNPRT <i>NPISH Consumption Expenditure</i> | 192,75 | 209,33 | 221,41 | 225,09 | 232,61 |
| Pengeluaran Konsumsi Pemerintah <i>Government Consumption Expenditure</i> | 933,92 | 980,67 | 1 013,34 | 980,08 | 987,61 |
| Pembentukan Modal Tetap Bruto <i>Gross Fixed Capital Formation</i> | 3 900,35 | 4 243,19 | 4 431,01 | 4 236,11 | 4 305,52 |
| Perubahan Inventori <i>Changes in Inventories</i> | 20,06 | 20,33 | 20,59 | 12,11 | 13,24 |
| Net Ekspor Barang dan Jasa <i>Net Exports of Goods and Services</i> | -2 744,99 | -2 863,40 | -2 857,38 | -2 714,34 | -2 688,83 |
| Produk Domestik Regional Bruto <i>Gross Regional Domestic Product</i> | 9 962,50 | 10 507,37 | 11 040,77 | 10 837,87 | 11 107,40 |

Catatan/Note: ...

Sumber/Source: BPS, berbagai sensus, survei dan sumber lain/BPS-Statistics Indonesia, various census, survey, and other sources

Jumlah Penduduk

Kabupaten/Kota Wilayah

Eks Karesidenan Madiun (ribu), 2021

Total Population of Regencies/Municipal
in Ex Karesidenan Madiun (thousand), 2021



589,11 ^{Ribu} Thousand
Jiwa/People

PENJELASAN TEKNIS**TECHNICAL NOTES**

1. Sumber utama data kependudukan adalah sensus penduduk yang dilaksanakan setiap sepuluh tahun sekali. Sensus penduduk telah dilaksanakan sebanyak enam kali sejak Indonesia merdeka, yaitu tahun 1961, 1971, 1980, 1990, 2000, 2010 dan 2020.

Di dalam sensus penduduk, pencacahan dilakukan terhadap seluruh penduduk yang berdomisili di wilayah teritorial Indonesia termasuk warga negara asing kecuali anggota korps diplomatik negara sahabat beserta keluarganya.

Metode pengumpulan data dalam sensus dilakukan dengan wawancara antara petugas sensus dengan responden dan juga melalui e-census. Pencatatan penduduk menggunakan konsep usual residence, yaitu konsep di mana penduduk biasa bertempat tinggal. Bagi penduduk yang bertempat tinggal tetap dicacah di mana mereka biasa tinggal, sedangkan untuk penduduk yang tidak bertempat tinggal tetap dicacah di tempat di mana mereka ditemukan petugas sensus pada malam 'Hari Sensus'. Termasuk penduduk yang tidak bertempat tinggal tetap adalah tuna wisma, awak kapal berbendera Indonesia,

1. The main source of demographic data is population census, which is conducted every ten years. Population Census has been conducted six times since Indonesia's independence: 1961, 1971, 1980, 1990, 2000, 2010 and 2020.

The population census enumerates all residents who domicile in the entire territory of Indonesia including foreign citizens except the diplomatic corps members and their families.

The method of data collection in a population census involves interviewing respondents and conducting e-census. Enumeration of the population uses the concept of "usual residence", which is the concept of "places where people usually live". De jure was applied to the permanent residents, while de factowas applied to non-permanent residents. The permanent residents were enumerated in place where they normally live, the non-permanent residents were enumerated where they were found by the enumerators, on the night of 'Census Date'. The non permanent residents include homeless people, ship crew, boat people, remote

penghuni perahu/rumah apung, masyarakat terpencil/ terasing, dan pengungsi. Bagi mereka yang mempunyai tempat tinggal tetap dan sedang bepergian ke luar wilayah lebih dari enam bulan, tidak dicacah di tempat tinggalnya, tetapi dicacah di tempat tujuannya. Untuk tahun yang tidak dilaksanakan sensus penduduk, data kependudukan diperoleh dari hasil proyeksi penduduk. Proyeksi penduduk merupakan suatu perhitungan ilmiah yang didasarkan pada asumsi dari komponen-komponen perubahan penduduk, yaitu kelahiran, kematian, dan migrasi. Proyeksi penduduk Indonesia 2010–2035 menggunakan data dasar penduduk hasil SP2010.

2. Penghitungan statistik neraca nasional mengikuti buku petunjuk yang diterbitkan oleh Perserikatan Bangsa Bangsa (PBB) dikenal sebagai Sistem Neraca Nasional (SNN) SNN adalah rekomendasi internasional tentang bagaimana menyusun ukuran aktivitas ekonomi yang sesuai dengan standar neraca baku yang didasarkan pada prinsip-prinsip ekonomi Rekomendasi yang dimaksud dinyatakan dalam sekumpulan konsep, definisi, klasifikasi, dan aturan neraca yang disepakati secara internasional dalam mengukur indikator tertentu

area community, and internally displaced persons. Those who had permanent residence and had been travelling away from their home for six months or more were not enumerated in their permanent place, but in the place where they were during the census. population projection is done to estimate population during those years. The population projection is an estimate based on the demographic components, such as birth, death, and migration. Indonesia's 2010–2035 population projection used the 2010 Population Census as the base population.

2. *The method used to estimate national accounts statistics is based on the standard guidelines formed by United Nation known as System of National Accounts (SNA) SNA is the internationally agreed standard set of recommendations on how to compile measures of economic activity in accordance with strict accounting conventions based on economic principles The recommendations are expressed in term of a set of concepts, definitions, classifications and accounting rules that comprise the internationally agreed standard for measuring indicators such as Gross Domestic Product (GDP) One*

seperti Produk Domestik Bruto (PDB) Salah satu bentuk adaptasi pencatatan statistik nasional adalah melakukan perubahan tahun dasar PDB Indonesia dari tahun 2000 ke 2010 Perubahan tahun dasar PDB dilakukan seiring dengan mengadopsi rekomendasi PBB yang tertuang dalam Sistem Neraca Nasional 2008 (SNA 2008).

of the improvement in the national statistical system is to rebase GDP form base year 2000 to 2010 in order to capture current economic condition It is in line with the United Nations (UN) recommendation on 2008 SNA.

3. Untuk mengukur kemiskinan, BPS menggunakan konsep kemampuan memenuhi kebutuhan dasar (basic needs approach). Dengan pendekatan ini, kemiskinan dipandang sebagai ketidakmampuan dari sisi ekonomi untuk memenuhi kebutuhan dasar makanan dan bukan makanan yang diukur dari sisi pengeluaran. Metode yang digunakan adalah menghitung Garis Kemiskinan (GK), yang terdiri dari dua komponen yaitu Garis Kemiskinan Makanan (GKM) dan Garis Kemiskinan Non-Makanan (GKNM). Penghitungan Garis Kemiskinan dilakukan secara terpisah untuk daerah perkotaan dan perdesaan.
4. Penduduk miskin adalah penduduk yang memiliki rata-rata pengeluaran per kapita per bulan di bawah Garis Kemiskinan.
3. *To measure poverty, BPS-Statistics Indonesia has used the concept of basic needs approach. Therefore, poverty is viewed as economic inability to fulfill food and non-food basic needs which are measured by consumption/expenditure. The method used is calculating poverty line, which consists of two components that are Food Poverty Line (FPL) and Non-Food Poverty Line (NFPL). The poverty line was calculated separately for urban and rural areas.*
4. *A person whose expenditure per capita per month is below the poverty line is considered to be poor.*

ULASAN

DESCRIPTION

Kabupaten Pacitan diantara kabupaten disekelilingnya merupakan wilayah administrasi yang memiliki jumlah penduduk yang relatif sedikit. Berdasarkan hasil Proyeksi Penduduk Tahun 2021 dari hasil Sensus Penduduk 2020, perkiraan jumlah penduduk pertengahan tahun 2021 Kabupaten Pacitan adalah 589,11 ribu jiwa.

Pacitan among regencies around the administrative area that has the relativity small number of people Based on the results of the 2020 Population Census, the total population in 2020 was 589.11 thousand inhabitants Pacitan.

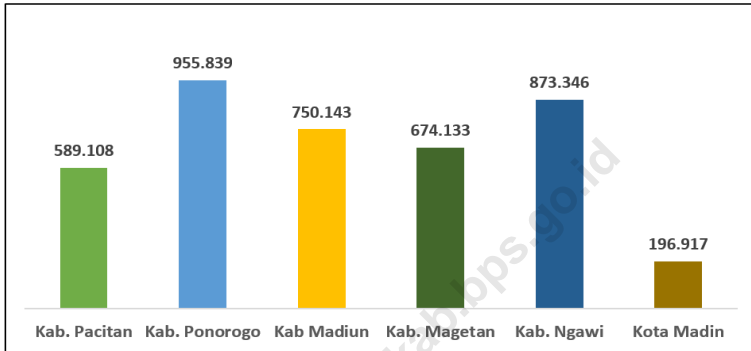
Laju pertumbuhan PDRB Kabupaten Pacitan tahun 2021 adalah sebesar 2,49 persen. Sedangkan untuk angka IPM Kabupaten Pacitan tahun 2021 sebesar 68,57.

The rate of GRDP growth in Pacitan in 2021 showed the number of 2,49, while for Pacitan HDI 2021 68.57.

<https://pacitankab.go.id>

Gambar 13.1
Figures

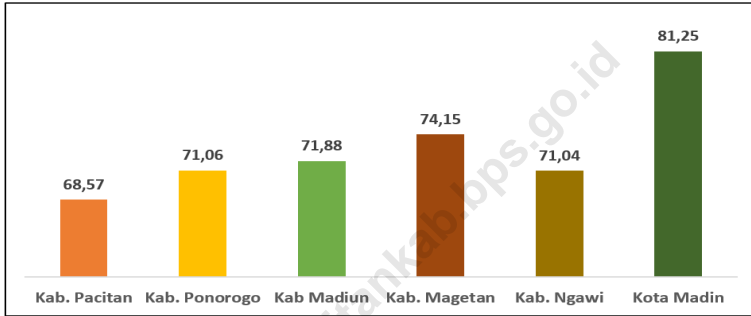
**Jumlah Penduduk di Kab./Kota di Wilayah Eks.
Karesidenan Madiun, 2021**
*Total Population of Regencies/ Municipal in Ex
Karesidenan Madiun, 2021*



Sumber/Source: BPS Provinsi Jawa Timur / BPS- Statistics of Jawa Timur Province

Gambar 13.2
Figures

Indeks Pembangunan Manusia di Kab./Kota di Wilayah Eks. Karesidenan Madiun, 2021
Human Development Index of Regencies/Municipal in Ex Karesidenan Madiun, 2021



Sumber/Source: BPS Provinsi Jawa Timur / BPS- Statistics of Jawa Timur Province

Tabel
Table 13.1

**Jumlah Penduduk Menurut Kabupaten/Kota di Provinsi
Jawa Timur (ribu), 2017–2021**
**Population by Regency/Municipality in East Java Province
(thousand), 2017–2021**

| Kabupaten/Kota Regency/Municipality | 2017 | 2018 | 2019 | 2020 | 2021 |
|--|------------------|------------------|------------------|------------------|-------------------|
| (1) | (2) | (3) | (4) | (5) | (6) |
| Kabupaten/Regency | | | | | |
| Pacitan | 553,39 | 554,39 | 555,30 | 555,98 | 589 108 |
| Ponorogo | 869,89 | 870,71 | 871,37 | 871,83 | 955 839 |
| Trenggalek | 693,10 | 694,90 | 696,30 | 697,60 | 734 888 |
| Tulungagung | 1 030,79 | 1 035,29 | 1 039,28 | 1 043,18 | 1 096 588 |
| Blitar | 1 153,80 | 1 157,50 | 1 160,68 | 1 163,79 | 1 231 013 |
| Kediri | 1 561,39 | 1 568,11 | 1 574,27 | 1 580,09 | 1 644 400 |
| Malang | 2 576,60 | 2 591,80 | 2 606,20 | 2 619,98 | 2 668 296 |
| Lumajang | 1 036,82 | 1 039,79 | 1 042,40 | 1 044,72 | 1 127 094 |
| Jember | 2 430,19 | 2 440,71 | 2 450,67 | 2 459,89 | 2 550 360 |
| Banyuwangi | 1 604,90 | 1 609,68 | 1 613,99 | 1 617,81 | 1 718 462 |
| Bondowoso | 768,91 | 772,30 | 775,72 | 778,79 | 778 525 |
| Situbondo | 676,70 | 679,99 | 682,98 | 685,78 | 688 337 |
| Probolinggo | 1 155,21 | 1 162,09 | 1 168,50 | 1 174,89 | 1 155 894 |
| Pasuruan | 1 605,31 | 1 616,58 | 1 627,40 | 1 637,68 | 1 611 805 |
| Sidoarjo | 2 183,68 | 2 216,80 | 2 249,48 | 2 282,22 | 2 091 930 |
| Mojokerto | 1 099,50 | 1 108,72 | 1 117,69 | 1 126,39 | 1 125 522 |
| Jombang | 1 253,08 | 1 258,62 | 1 263,81 | 1 268,50 | 1 325 914 |
| Nganjuk | 1 048,80 | 1 051,90 | 1 054,61 | 1 057,01 | 1 109 683 |
| Madiun | 679,89 | 681,39 | 682,68 | 683,78 | 750 143 |
| Magetan | 628,61 | 628,92 | 628,98 | 629,02 | 674 133 |
| Ngawi | 829,90 | 830,09 | 830,11 | 830,13 | 873 346 |
| Bojonegoro | 1 243,91 | 1 246,93 | 1 249,69 | 1 252,02 | 1 307 602 |
| Tuban | 1 163,61 | 1 168,28 | 1 172,79 | 1 177,02 | 1 203 127 |
| Lamongan | 1 188,48 | 1 188,91 | 1 189,11 | 1 189,38 | 1 356 027 |
| Gresik | 1 285,02 | 1 299,02 | 1 312,88 | 1 326,42 | 1 320 570 |
| Bangkalan | 970,89 | 978,89 | 986,67 | 994,21 | 1 071 712 |
| Sampang | 958,08 | 968,52 | 978,88 | 989,00 | 976 020 |
| Pamekasan | 863,00 | 871,50 | 879,99 | 888,21 | 853 507 |
| Sumenep | 1 081,20 | 1 085,23 | 1 088,91 | 1 092,39 | 1 129 822 |
| Kota/Municipality | | | | | |
| Kediri | 284,00 | 285,58 | 287,41 | 289,11 | 287 962 |
| Blitar | 140,00 | 140,97 | 141,88 | 142,80 | 150 371 |
| Malang | 861,41 | 866,12 | 870,68 | 874,89 | 844 933 |
| Probolinggo | 233,12 | 235,21 | 237,21 | 239,02 | 241 202 |
| Pasuruan | 197,70 | 199,08 | 200,42 | 201,59 | 209 528 |
| Mojokerto | 127,28 | 128,28 | 129,01 | 129,89 | 133 272 |
| Madiun | 176,10 | 176,70 | 177,01 | 177,40 | 196 917 |
| Surabaya | 2 874,70 | 2 885,56 | 2 896,20 | 2 904,75 | 2 880 284 |
| Batu | 204,00 | 205,79 | 207,49 | 209,13 | 214 653 |
| Jawa Timur | 39 292,97 | 39 500,85 | 39 698,63 | 39 886,29 | 40 878 789 |

Catatan/Note:

Sumber/Source: BPS Provinsi Jawa Timur / BPS - Statistics of Jawa Timur Province

Tabel 13.2
Table

Laju Pertumbuhan Produk Domestik Regional Bruto Atas Dasar Harga Konstan 2010 Menurut Kabupaten/Kota di Provinsi Jawa Timur (persen), 2017–2021
Rate of Growth of Gross Regional Domestic Products at Constant 2010 Prices by Regency/Municipality in East Java Province (percent), 2017–2021

| Kabupaten/Kota Regency/Municipality | 2017 | 2018 | 2019 | 2020 | 2021 |
|--|-------------|-------------|-------------|--------------|------------|
| (1) | (2) | (3) | (4) | (5) | (6) |
| Kabupaten/Regency | | | | | |
| Pacitan | 4,98 | 5,51 | 5,08 | -1.84 | 2,49 |
| Ponorogo | 5,10 | 5,31 | 5,01 | -0.90 | 3,19 |
| Trenggalek | 5,02 | 5,03 | 5,08 | -2.17 | 3,65 |
| Tulungagung | 5,08 | 5,21 | 5,32 | -3.09 | 3,53 |
| Blitar | 5,07 | 5,10 | 5,12 | -2.29 | 3,02 |
| Kediri | 4,90 | 5,08 | 5,07 | -2.41 | 3,06 |
| Malang | 5,43 | 5,56 | 5,50 | -2.68 | 3,12 |
| Lumajang | 5,05 | 5,02 | 4,77 | -2.79 | 3,14 |
| Jember | 5,11 | 5,23 | 5,31 | -2.98 | 4,00 |
| Banyuwangi | 5,45 | 5,84 | 5,55 | -3.58 | 4,08 |
| Bondowoso | 5,03 | 5,10 | 5,29 | -1.36 | 3,49 |
| Situbondo | 5,07 | 5,47 | 5,45 | -2.33 | 3,26 |
| Probolinggo | 4,46 | 4,47 | 4,56 | -2.12 | 3,35 |
| Pasuruan | 5,72 | 5,79 | 5,83 | -2.03 | 4,34 |
| Sidoarjo | 5,80 | 6,02 | 5,99 | -3.69 | 4,21 |
| Mojokerto | 5,73 | 5,88 | 5,81 | -1.11 | 4,12 |
| Jombang | 5,36 | 5,44 | 5,06 | -1.98 | 3,24 |
| Nganjuk | 5,26 | 5,38 | 5,36 | -1.71 | 3,61 |
| Madiun | 5,42 | 5,10 | 5,42 | -1.69 | 3,34 |
| Magetan | 5,09 | 5,22 | 5,04 | -1.64 | 3,04 |
| Ngawi | 5,07 | 5,21 | 5,05 | -1.69 | 2,55 |
| Bojonegoro | 10,25 | 4,40 | 6,34 | -0.40 | -5,54 |
| Tuban | 4,98 | 5,17 | 5,14 | -5.85 | 3,00 |
| Lamongan | 5,50 | 5,45 | 5,44 | -2.65 | 3,43 |
| Gresik | 5,83 | 5,97 | 5,41 | -3.68 | 3,79 |
| Bangkalan | 3,53 | 4,22 | 1,03 | -5.59 | -2,07 |
| Sampang | 4,69 | 4,56 | 1,42 | -0.29 | 0,22 |
| Pamekasan | 5,04 | 5,46 | 4,92 | -2.54 | 3,41 |
| Sumenep | 2,86 | 3,63 | 0,14 | -1.13 | 2,61 |
| Kota/Municipality | | | | | |
| Kediri | 5,14 | 5,43 | 5,47 | -6.25 | 2,50 |
| Blitar | 5,78 | 5,83 | 5,84 | -2.28 | 4,28 |
| Malang | 5,69 | 5,72 | 5,73 | -2.26 | 4,21 |
| Probolinggo | 5,88 | 5,94 | 5,94 | -3.64 | 4,06 |
| Pasuruan | 5,47 | 5,54 | 5,56 | -4.33 | 3,64 |
| Mojokerto | 5,65 | 5,80 | 5,75 | -3.69 | 3,65 |
| Madiun | 5,93 | 5,96 | 5,69 | -3.39 | 4,73 |
| Surabaya | 6,13 | 6,20 | 6,10 | -4.85 | 4,29 |
| Batu | 6,56 | 6,50 | 6,52 | -6.46 | 4,04 |
| Jawa Timur | 5,46 | 5,50 | 5,52 | -2.39 | ... |

Sumber/Source: BPS dan sumber lain/BPS-Statistics Indonesia and other sources

Tabel
Table 13.3**Jumlah Penduduk Miskin Menurut Kabupaten/Kota di
Provinsi Jawa Timur (ribu), 2017–2021**
**Number of Poor Population by Regency/Municipality in East
Java Province (thousand), 2017–2021**

| Kabupaten/Kota Regency/Municipality | 2017 | 2018 | 2019 | 2020 | 2021 |
|--|-----------------|-----------------|-----------------|-----------------|-----------------|
| (1) | (2) | (3) | (4) | (5) | (6) |
| Kabupaten/Regency | | | | | |
| Pacitan | 85,26 | 78,64 | 75,86 | 80,82 | 84,19 |
| Ponorogo | 99,03 | 90,22 | 83,97 | 86,74 | 89,94 |
| Trenggalek | 89,77 | 83,50 | 76,44 | 81,06 | 84,89 |
| Tulungagung | 82,80 | 75,23 | 70,01 | 76,40 | 78,59 |
| Blitar | 112,93 | 112,40 | 103,75 | 108,55 | 112,62 |
| Kediri | 191,08 | 177,20 | 163,95 | 179,93 | 184,49 |
| Malang | 283,96 | 268,49 | 246,60 | 265,56 | 276,58 |
| Lumajang | 112,65 | 103,69 | 98,88 | 102,60 | 105,25 |
| Jember | 266,90 | 243,42 | 226,57 | 247,99 | 257,09 |
| Banyuwangi | 138,54 | 125,50 | 121,37 | 130,37 | 130,93 |
| Bondowoso | 111,66 | 110,98 | 103,33 | 110,24 | 115,18 |
| Situbondo | 88,23 | 80,27 | 76,44 | 83,74 | 86,95 |
| Probolinggo | 236,72 | 217,06 | 207,22 | 218,35 | 223,32 |
| Pasuruan | 165,64 | 152,48 | 141,09 | 151,43 | 159,78 |
| Sidoarjo | 135,42 | 125,75 | 119,29 | 127,05 | 137,15 |
| Mojokerto | 111,79 | 111,55 | 108,81 | 118,80 | 120,54 |
| Jombang | 131,16 | 120,19 | 116,44 | 125,94 | 127,30 |
| Nganjuk | 125,52 | 127,28 | 118,51 | 122,73 | 125,53 |
| Madiun | 83,43 | 77,75 | 71,91 | 78,30 | 81,61 |
| Magetan | 65,87 | 64,86 | 60,43 | 65,09 | 67,75 |
| Ngawi | 123,76 | 123,09 | 119,43 | 128,19 | 130,81 |
| Bojonegoro | 178,25 | 163,94 | 154,64 | 161,10 | 166,52 |
| Tuban | 196,10 | 178,64 | 170,80 | 187,13 | 192,58 |
| Lamongan | 171,38 | 164,00 | 157,11 | 164,68 | 166,82 |
| Gresik | 164,08 | 154,02 | 148,61 | 164,05 | 166,35 |
| Bangkalan | 206,53 | 191,33 | 186,11 | 204,00 | 215,97 |
| Sampang | 225,13 | 204,82 | 202,21 | 224,74 | 237,23 |
| Pamekasan | 137,77 | 125,76 | 122,43 | 129,41 | 137,12 |
| Sumenep | 211,92 | 218,60 | 211,98 | 220,23 | 224,73 |
| Kota/Municipality | | | | | |
| Kediri | 24,07 | 21,90 | 20,54 | 22,19 | 22,55 |
| Blitar | 11,22 | 10,47 | 10,10 | 11,10 | 11,33 |
| Malang | 35,89 | 35,49 | 35,39 | 38,77 | 40,62 |
| Probolinggo | 18,23 | 16,90 | 16,37 | 17,72 | 17,91 |
| Pasuruan | 14,85 | 13,45 | 12,92 | 13,40 | 13,97 |
| Mojokerto | 7,28 | 7,04 | 6,63 | 8,09 | 8,37 |
| Madiun | 8,70 | 7,92 | 7,69 | 8,83 | 9,06 |
| Surabaya | 154,71 | 140,81 | 130,55 | 145,67 | 152,49 |
| Batu | 8,77 | 7,98 | 7,89 | 8,12 | 8,63 |
| Jawa Timur | 4 617,01 | 4 332,59 | 4 112,25 | 4 419,10 | 4 572,73 |

Catatan/Note: ...

Sumber/Source: BPS, Survei Sosial Ekonomi Nasional/BPS-Statistics Indonesia, National Socioeconomic Survey

Tabel 13.4
Table

Indeks Pembangunan Manusia Menurut Kabupaten/Kota di Provinsi Jawa Timur, 2017–2021
Human Development Index by Regency/Municipality in East Java Province, 2017–2021

| Kabupaten/Kota Regency/Municipality | 2017 | 2018 | 2019 | 2020 | 2021 |
|--|--------------|--------------|--------------|--------------|--------------|
| (1) | (2) | (3) | (4) | (5) | (6) |
| Kabupaten/Regency | | | | | |
| Pacitan | 66,51 | 67,33 | 68,16 | 68,39 | 68,57 |
| Ponorogo | 69,26 | 69,91 | 70,56 | 70,81 | 71,06 |
| Trenggalek | 68,10 | 68,71 | 69,46 | 69,74 | 70,06 |
| Tulungagung | 71,24 | 71,99 | 72,62 | 73,00 | 73,15 |
| Blitar | 69,33 | 69,93 | 70,57 | 70,58 | 71,05 |
| Kediri | 70,47 | 71,07 | 71,85 | 72,05 | 72,56 |
| Malang | 68,47 | 69,40 | 70,35 | 70,36 | 70,60 |
| Lumajang | 64,23 | 64,83 | 65,33 | 65,46 | 66,07 |
| Jember | 64,96 | 65,96 | 66,69 | 67,11 | 67,32 |
| Banyuwangi | 69,64 | 70,06 | 70,60 | 70,62 | 71,38 |
| Bondowoso | 64,75 | 65,27 | 66,09 | 66,43 | 66,59 |
| Situbondo | 65,68 | 66,42 | 67,09 | 67,38 | 67,78 |
| Probolinggo | 64,28 | 64,85 | 65,60 | 66,07 | 66,26 |
| Pasuruan | 66,69 | 67,41 | 68,29 | 68,60 | 68,93 |
| Sidoarjo | 78,70 | 79,50 | 80,05 | 80,29 | 80,65 |
| Mojokerto | 72,36 | 72,64 | 73,53 | 73,83 | 74,15 |
| Jombang | 70,88 | 71,86 | 72,85 | 72,97 | 73,45 |
| Nganjuk | 70,69 | 71,23 | 71,71 | 71,72 | 71,97 |
| Madiun | 70,27 | 71,01 | 71,69 | 71,73 | 71,88 |
| Magetan | 72,60 | 72,91 | 73,49 | 73,92 | 74,15 |
| Ngawi | 69,27 | 69,91 | 70,41 | 70,54 | 71,04 |
| Bojonegoro | 67,28 | 67,85 | 68,75 | 69,04 | 69,59 |
| Tuban | 66,77 | 67,43 | 68,37 | 68,40 | 68,91 |
| Lamongan | 71,11 | 71,97 | 72,57 | 72,58 | 73,12 |
| Gresik | 74,84 | 75,28 | 76,10 | 76,11 | 76,50 |
| Bangkalan | 62,30 | 62,87 | 63,79 | 64,11 | 64,36 |
| Sampang | 59,90 | 61,00 | 61,94 | 62,70 | 62,80 |
| Pamekasan | 64,93 | 65,41 | 65,94 | 66,26 | 66,40 |
| Sumenep | 64,28 | 65,25 | 66,22 | 66,43 | 67,04 |
| Kota/Municipality | | | | | |
| Kediri | 77,13 | 77,58 | 78,08 | 78,23 | 78,60 |
| Blitar | 77,10 | 77,58 | 78,56 | 78,57 | 78,98 |
| Malang | 80,65 | 80,89 | 81,32 | 81,45 | 82,04 |
| Probolinggo | 72,09 | 72,53 | 73,27 | 73,27 | 73,66 |
| Pasuruan | 74,39 | 74,78 | 75,25 | 75,26 | 75,62 |
| Mojokerto | 76,77 | 77,14 | 77,96 | 78,04 | 78,43 |
| Madiun | 80,13 | 80,33 | 80,88 | 80,91 | 81,25 |
| Surabaya | 81,07 | 81,74 | 82,22 | 82,23 | 82,31 |
| Batu | 74,26 | 75,04 | 75,88 | 75,90 | 76,28 |
| Jawa Timur | 70,27 | 70,77 | 71,50 | 71,71 | 72,14 |

Catatan/Note: ...

Sumber/Source: BPS, Seri Berita Resmi Statistik Indeks Pembangunan Manusia/BPS-Statistics Indonesia, Series of Press Releases of Human Development Index

ST 2023

SENSUS PERTANIAN

BerAKHLAK

Berorientasi Pelayanan Akuntabel Kompeten
Harmonis Loyal Adaptif Kolaboratif

DATA

MENCERDASKAN BANGSA

Enlighten The Nation



**BADAN PUSAT STATISTIK
KABUPATEN PACITAN**

BPS-Statistik of Pacitan Regency

Jl. Ronggowarsito No. 02 Pacitan 63511

Telp./Faks : (0357) 881304 E-mail : bps3501@bps.go.id