



# KABUPATEN SRAGEN DALAM ANGKA

Sragen Regency In Figures

# 2022



**BADAN PUSAT STATISTIK  
KABUPATEN SRAGEN**

BPS-Statistics of Sragen Regency



# KABUPATEN SRAGEN DALAM ANGKA

Sragen Regency In Figures

# 2022

**KABUPATEN SRAGEN DALAM ANGKA**  
***Sragen Regency in Figures***  
**2022**

ISSN: 0215-6229

No. Publikasi/*Publication Number*: 33140.2201

Katalog /*Catalog*: 1102001.3314

Ukuran Buku/*Book Size*: 14,8 cm x 21 cm

Jumlah Halaman/*Number of Pages* : xlv + 388 hal/*pages*

Naskah/*Manuscript*:

BPS Kabupaten Sragen

*BPS-Statistics of Sragen Regency*

Penyunting/*Editor*:

BPS Kabupaten Sragen

*BPS-Statistics of Sragen Regency*

Gambar Kover/*Cover Design*:

Seksi Integrasi Pengolahan dan Diseminasi Statistik

*Section of Integration Processing and Statistics Dissemination*

Ilustrasi Kover/*Cover Illustration*:

Kartun/*Cartoon*

Diterbitkan oleh/*Published by*:

©BPS Kabupaten Sragen/*BPS-Statistics of Sragen Regency*

Dicetak oleh/*Printed by*:

-

Dilarang mengumumkan, mendistribusikan, mengomunikasikan, dan/atau menggandakan sebagian atau seluruh isi buku ini untuk tujuan komersil tanpa izin tertulis dari Badan Pusat Statistik.

*Prohibited to announce, distribute, communicate, and/or copy part or all of this book for commercial purpose without permission from BPS-Statistics Indonesia.*

**TIM PENYUSUN/TEAM MEMBERS**

**Pengarah/Director**

Cahyo Kristiono

**Penanggung Jawab/Persons in Charge**

Cahyo Kristiono

**Penyunting/Editors**

Warsidi

Debi Wardoyo

Kuswandari

**Pengolah Data dan Penulis Naskah/Data Processing and Authors**

Warsidi

Debi Wardoyo

Kuswandari

**Penata Letak/Layout Designers**

Debi Wardoyo



## **KONTRIBUTOR DATA/DATA CONTRIBUTOR**

1. Badan Kepagawaian, Pendidikan, dan Pelatihan Kabupaten Sragen/*Regional Employees Board, Education, and Training of Sragen Regency*
2. Badan Penanggulangan Bencana Daerah (BPBD-Kabupaten Sragen)/*BPBD of Sragen Regency*
3. Badan Pertanahan Nasional Kabupaten Sragen/*National Land Board Service, Sragen Regency*
4. Bagian Pemerintahan, Setda Kabupaten Sragen/*Sectio Governance Secretariat of Sragen Regency*
5. Bagian Pengelolaan dan Pendapatan Daerah Kabupaten Sragen/*Regional Management and Revenue Departement of Sragen Regency*
6. BPJS Kesehatan Kabupaten Sragen /*Branch Office of BPJS Kesehatan of Sragen Regency*
7. Dinas Kebudayaan dan Pariwisata Kabupaten Sragen/*Departement of Culture and Tourism of Sragen Regency*
8. Dinas Kesehatan Kabupaten Sragen/*Health Service of Sragen Regency*
9. Dinas Koperasi dan UMKM Kabupaten Sragen/*Departement of Cooperatives and UMKM of Sragen Regency*
10. Dinas Pekerjaan Umum Kabupaten Sragen/*Departement of Public Work of Sragen Regency*
11. Dinas Penanaman Modal Daerah dan Pelayanan Terpadu Satu Pintu Kabupaten Sragen /*Department of Regional Investment and One Stop Service of Sragen Regency*
12. Dinas Pengendalian Penduduk, KB, Pemberdayaan Masyarakat dan Perlindungan Anak Kabupaten Sragen/*Control of the Department of Population, Family Planning, Community Empowerment and Child Protection, Sragen Regency*
13. Dinas Perhubungan Kabupaten Sragen/*Department of Transportation of Sragen Regency*
14. Dinas Perindustrian dan Perdagangan Kabupaten Sragen/*Departement of Industry and Trade of Sragen Regency*
15. Dinas Pertanian dan Ketahanan Pangan Kabupaten Sragen/*Sragen Regency's Office of Agriculture and Food Security*

16. Dinas Peternakan dan Perikanan Kabupaten Sragen/ *Departement of Livestock and Fisheries of Sragen Regency*
17. Dinas Sosial Kabupaten Sragen/ *Departement of Social Services of Sragen Regency*
18. Dinas Tenaga Kerja dan Transmigrasi Kabupaten Sragen/ *Departement of Manpower, and Transmigration of Sragen Regency*
19. Kejaksaan Negeri Kabupaten Sragen/ *National Public Prosecution of Sragen Regency*
20. Kementerian Agama Kabupaten Sragen/ *Ministry of Religious Affairs Sragen Regency*
21. Kementerian Pendidikan dan Kebudayaan, Data Semester Ganji/ *Ministry of Educations and Culture, Odd Semester Data*
22. Komisi Pemilihan Umum Kabupaten Sragen/ *General Election Commission of Sragen Regency*
23. Kepolisian Resort Kabupaten Sragen/ *Resort Police Office of Sragen Regency*
24. PDAM Kabupaten Sragen/ *Regional Company of Water Supply Sragen Regency*
25. Pengadilan Negeri Kabupaten Sragen / *National Court of Kabupaten Sragen*
26. Perum Pegadaian Kabupaten Sragen/ *Pawnshop Service of Sragen Regency*
27. Perusahaan Listrik Negara Kabupaten Sragen/ *State Electricity Company of Sragen Regency*
28. PMI Kabupaten Sragen/ *Red Across Indonesian in Sragen Regency*
29. PT Pos Indonesia Cabang Sragen / *PT Pos Indonesia Branch Sragen*
30. Samsat Kabupaten Sragen/ *One roof system "Samsat" Sragen Regency*
31. Satpol PP Kabupaten Sragen / *Civil Service Police Unit of Sragen Regency*
32. Sekretariat DPRD Kabupaten Sragen/ *Local Parliament Secretary of Sragen Regency*
33. Pengadilan Agama Kabupaten Sragen/ *Religious Court of Sragen Regency*
34. Bappeda Kabupaten Sragen/ *Bappeda of Sragen Regency*
35. Otoritas Jasa Keuangan/ *Financial Services Authority*
36. Badan Pusat Statistik Kabupaten Sragen / *Statistics if Sragen Regency*







**KEPALA BPS KABUPATEN SRAGEN**  
**CHIEF STATISTICIAN OF SRAGEN REGENCY**



**CAHYO KRISTIONO**





## KATA PENGANTAR

Kabupaten Sragen Dalam Angka 2022 merupakan publikasi tahunan yang diterbitkan oleh BPS Kabupaten Kabupaten Sragen. Disadari bahwa publikasi ini belum sepenuhnya memenuhi harapan pihak pemakai data khususnya para perencana, namun diharapkan dapat membantu melengkapi penyusunan rencana pembangunan di Kabupaten Sragen.

Publikasi ini dapat terwujud berkat kerja sama dan bantuan dari berbagai pihak baik instansi pemerintah maupun swasta. Kepada semua pihak yang telah memberikan bantuan disampaikan penghargaan dan terima kasih yang sebesar-besarnya.

Walaupun publikasi ini telah disiapkan sebaik-baiknya, namun disadari masih ada kekurangan dan kesalahan yang terjadi. Untuk perbaikan publikasi ini, tanggapan dan saran yang bersifat konstruktif dari para pemakai sangat diharapkan.

Sragen, Februari 2022

Kepala BPS  
Kabupaten Sragen

**CAHYO KRISTIONO**



## **PREFACE**

*Sragen Regency in Figures 2022 is an annual publication written by BPS Regency of Sragen. Honestly, this publication has not perfect yet and has not filled the user's hope, especially for the planners yet, but hopely it can help to equip compilation of development planning in this new regency.*

*This comprehensive publication has been made possible with the assistance and contribution from several governmental institutions and private organizations. To all parties who have been involved in the preparation of this publication, I would like to express my sincerest appreciation and gratitude.*

*Comments and constructive suggestions for the improvement of this publication are always welcome.*

*Sragen, February 2022  
Chief Statistician of  
Sragen Regency*

**CAHYO KRISTIONO**

## DAFTAR ISI / CONTENTS

|  | Halaman<br>Page |
|--|-----------------|
| Kata Pengantar/ <i>Preface</i> .....   | xi              |
| Daftar Isi/ <i>Contents</i> .....  | xiii            |
| Daftar Tabel/ <i>List of Tables</i> .....  | xv              |
| Daftar Singkatan/ <i>List of Abbreviations</i> .....   | xliii           |
| 1. Geografi dan Iklim/ <i>Geography and Climate</i> .....  | 1               |
| 2. Pemerintahan/ <i>Government</i> .....   | 15              |
| 3. Penduduk dan Ketenagakerjaan/ <i>Population and Employment</i> .....  | 45              |
| 4. Sosial dan Kesejahteraan Rakyat/ <i>Social and Welfare</i> .....  | 73              |
| 5. Pertanian, Kehutanan, Peternakan, dan Perikanan/ <i>Agriculture, Forestry, Livestock, and Fishery</i> ..... | 179             |
| 6. Industri, Pertambangan, dan Energi/ <i>Industry, Mining, and Energy</i> .....                               | 265             |
| 7. Pariwisata/ <i>Tourism</i> .....  | 277             |
| 8. Transportasi dan Komunikasi/ <i>Transportation and Communication</i> .....                                  | 289             |
| 9. Perbankan, Koperasi, Harga-harga, dan Investasi/ <i>Banking, Cooperative, Prices, and Investment</i> .....  | 323             |
| 10. Pengeluaran Penduduk/ <i>Population Expenditure</i> .....  | 339             |
| 11. Perdagangan/ <i>Trade</i> .....  | 347             |
| 12. Sistem Neraca Regional/ <i>System of Regional Accounts</i> .....   | 357             |
| 13. Perbandingan Antar Kabupaten/Kota/ <i>Regency/Municipal Comparison</i> .....                               | 377             |



## DAFTAR TABEL/LIST OF TABLES

|  | Halaman<br><i>Page</i> |
|--|------------------------|
| <b>1. GEOGRAFI DAN IKLIM/GEOGRAPHY AND CLIMATE</b>   |                        |
| <b>1.1 KEADAAN GEOGRAFI .....</b>  | <b>5</b>               |
| <b><i>GEOGRAPHY CONDITION .....</i></b>  | <b>5</b>               |
| 1.1.1 Luas Daerah dan Ibukota Menurut Kecamatan di Kabupaten Sragen, (2021) .....  | 5                      |
| <i>Total Area and Capital by Subdistrict in Sragen Regency, (2021) .....</i>   | 5                      |
| 1.1.2 Tinggi Wilayah dan Jarak ke Ibukota Menurut Kecamatan di Kabupaten Sragen, 2021 .....                                  | 7                      |
| <i>Altitude and Distance to the Capital of Regency by Subdistrict in Sragen Regency, 2021 .....</i>                          | 7                      |
| <b>1.2 KEADAAN IKLIM .....</b>   | <b>8</b>               |
| <b><i>CLIMATE CONDITION .....</i></b>  | <b>8</b>               |
| 1.2.1 Jumlah Curah Hujan dan Hari Hujan Menurut Kecamatan di Kabupaten Sragen, 2021 .....                                    | 8                      |
| <i>Number of Rainfall and Number of Rainy Days by Subdistrict in Sragen Regency, 2021 .....</i>                              | 8                      |
| <b>2. PEMERINTAHAN/GOVERNMENT</b>  |                        |
| <b>2.1 WILAYAH ADMINISTRATIF .....</b>   | <b>20</b>              |
| <b><i>ADMINISTRATIVE AREA .....</i></b>  | <b>20</b>              |
| 2.1.1 Jumlah Desa <sup>1</sup> /Kelurahan Menurut Kecamatan di Kabupaten Sragen, 2017–2021 .....                             | 20                     |
| <i>Number of Villages<sup>1</sup>/ Urban Villages by Subdistrict in Sragen Regency, 2017–2021 .....</i>                      | 20                     |
| 2.1.2 Jumlah Desa dan Rukun Tetangga (RT) Menurut Kecamatan di Kabupaten Sragen, 2021 .....                                  | 21                     |
| <i>Number of Villages and Neighbourhoods by Subdistricts in Sragen Regency, 2021 .....</i>                                   | 21                     |
| <b>2.2 DEWAN PERWAKILAN RAKYAT DAERAH .....</b>  | <b>22</b>              |
| <b><i>REGIONAL HOUSE OF REPRESENTATIVE .....</i></b>   | <b>22</b>              |
| 2.2.1 Jumlah Anggota Dewan Perwakilan Rakyat Daerah Menurut Partai Politik dan Jenis Kelamin di Kabupaten Sragen, 2021 ..... | 22                     |



|            | Halaman<br>Page   |           |
|------------|---|-----------|
|            | <i>Number of Regional House of Representatives's Members by Political Parties and Sex in Sragen Regency 2021</i> .....                      | 22        |
| 2.2.2      | Jumlah Anggota Dewan Perwakilan Rakyat Daerah Menurut Partai Politik dan Jenis Pendidikan di Kabupaten Sragen, 2021 .....                   | 23        |
|            | <i>Number of Members of The Regional House of Representatives by Political Parties and Level of education in Sragen Regency, 2021</i> ..... | 23        |
| 2.2.3      | Jumlah Anggota Dewan Perwakilan Rakyat Daerah Menurut Partai dan Kelompok umur di Kabupaten Sragen, 2021 .....                              | 24        |
|            | <i>Number of Members of The Regional House of Representatives by political Parties and Ages group in Sragen Regency, 2021</i> .....         | 24        |
| 2.2.4      | Jumlah Produk Hukum Dewan Perwakilan Rakyat Daerah Kabupaten Sragen, 2018-2021 .....  | 25        |
|            | <i>Number of DPRD Laws Productin Sragen Regency, 2018-2021</i> .....  | 25        |
| 2.2.5      | Jumlah Sidang Dewan Perwakilan Rakyat Daerah Kabupaten Sragen, 2021 .....   | 26        |
|            | <i>Number of DPRD Meetings in Sragen Regency, 2021</i> .....  | 26        |
| 2.2.6      | Jumlah Kegiatan Dewan Perwakilan Rakyat Daerah Kabupaten Sragen, 2021 .....   | 27        |
|            | <i>Number of DPRD Activity in Sragen Regency, 2021</i> .....  | 27        |
| <b>2.3</b> | <b>SUMBER DAYA MANUSIA</b> .....  | <b>28</b> |
|            | <b>HUMAN RESOURCES</b> .....  | <b>28</b> |
| 2.3.1      | Jumlah Pegawai Negeri Sipil Menurut Jabatan dan Jenis Kelamin di Kabupaten Sragen, Desember 2020 dan Desember 2021.....                     | 28        |
|            | <i>Number of Civil Servants by Occupation and Sex in Sragen Regency, December 2020 dan December 2021</i> .....                              | 28        |
| 2.3.2      | Jumlah Pegawai Negeri Sipil Menurut Tingkat Pendidikan dan Jenis Kelamin di Kabupaten Sragen, Desember 2020 dan Desember 2021 .....         | 30        |
|            | <i>Number of Civil Servants by Educational Level and Sex in Sragen Regency, December 2020 and December 2021</i> .....                       | 30        |
| 2.3.3      | Jumlah Pegawai Negeri Sipil Menurut Tingkat Kepangkatan dan Jenis Kelamin di Kabupaten Sragen, Desember 2020 dan Desember 2021 .....        | 32        |
|            | <i>Number of Civil Servants by Hierarchy and Sex in Sragen Regency, December 2020 and December 2021</i> .....                               | 32        |

|            | Halaman<br>Page  |
|------------|--|
| 2.3.4      | Jumlah Pegawai Negeri Sipil Menurut Dinas/Instansi Pemerintah dan Jenis Kelamin di Kabupaten Sragen, 2021 ..... 34<br><i>Number of Civil Servants by Institution/Office and Sex in Sragen Regency, 2021</i> ..... 34         |
| 2.3.5      | Banyaknya Anggota Hansip Menurut Kecamatan Klasifikasi Tugas di Kabupaten Sragen, 2021 ..... 37<br><i>Number of Civil Defense Staff by Subdistricts and Job Qualifications in Sragen Regency, 2021</i> ..... 37              |
| 2.3.6      | Banyaknya Anggota Hansip Menurut Klasifikasi Pendidikan dan Latihan di Kabupaten Sragen, 2020-2021 ..... 38<br><i>Number of Civil Defense Staff by Training Classifications in Sragen Regency, 2020-2021</i> ..... 38        |
| 2.3.7      | Banyaknya Anggota Hansip Menurut Kecamatan dan Tingkat Pendidikan di Kabupaten Sragen, 2021 ..... 39<br><i>Number of Civil Defense Staff by Subdistricts and Educational Levels in Sragen Regency, 2021</i> ..... 39         |
| <b>2.4</b> | <b>KEUANGAN PEMERINTAH ..... 40</b><br><b>GOVERNMENT FINANCE ..... 40</b>  |
| 2.4.1      | Realisasi Pendapatan Pemerintah Kabupaten Sragen Menurut Jenis Pendapatan (ribu rupiah), 2020–2021 ..... 40<br><i>Actual Sragen Regency Government Revenues by Kind of Revenues (thousand rupiahs), 2020–2021</i> ..... 40   |
| 2.4.2      | Realisasi Belanja Pemerintah Kabupaten Sragen Menurut Jenis Belanja (ribu rupiah), 2020–2021 ..... 41<br><i>Actual Sragen Regency Government Expenditures by Kind of Expenditures (thousand rupiahs), 2020–2021</i> ..... 41 |
| <b>2.5</b> | <b>PEMILIHAN UMUM ..... 42</b><br><b>GENERAL ELECTION ..... 42</b>   |
| 2.5.1      | Jumlah Pemilih Tetap pada Pemilihan Kepala Daerah Menurut Kecamatan di Kabupaten Sragen, 2021 ..... 42<br><i>Number of Registered Fix Voters in Local Election by Subdistricts in Sragen Regency, 2021</i> ..... 42          |
| 2.5.2      | Jumlah Suara Sah dalam Pemilihan Bupati dan Wakil Bupati Menurut Kecamatan, Periode 2021-2025 ..... 43   |

|            |   |           |
|------------|---|-----------|
|            | <i>Number of Valid Votes in Regent and Deputy Regent Elections by Subdistrict, Period 2021-2025 .....</i>   | 43        |
| <b>3.</b>  | <b>PENDUDUK DAN KETENAGAKERJAAN/<br/>POPULATION AND EMPLOYMENT</b>  |           |
| <b>3.1</b> | <b>PENDUDUK.....</b>  | <b>53</b> |
|            | <b>POPULATION .....</b>   | <b>53</b> |
| 3.1.1      | Penduduk, Laju Pertumbuhan Penduduk per Tahun, Distribusi Persentase Penduduk, Kepadatan Penduduk, dan Rasio Jenis Kelamin Penduduk Menurut Kecamatan di Kabupaten Sragen, 2021 ..... | 53        |
|            | <i>Population, Annual Population Growth Rate, Percentage Distribution of Population, Population Density and Population Sex Ratio by Subdistrict in Sragen Regency, 2021 .....</i>     | 53        |
| 3.1.2      | Jumlah Penduduk Menurut Kelompok Umur dan Jenis Kelamin di Kabupaten Sragen, 2021 .....   | 56        |
|            | <i>Population by Age Groups and Sex in Sragen Regency, 2021 .....</i>   | 56        |
| 3.1.3      | Proporsi Penduduk Perempuan Usia 15 Tahun ke Atas Pernah Kawin Menurut Usia Perkawinan Pertama di Kabupaten Sragen, 2021 .....  | 57        |
|            | <i>Proportion of Ever Married Female Population Aged 15 and Over by Age of First Marriage in Sragen Regency, 2021 .....</i>   | 57        |
| 3.1.4      | Proporsi Penduduk Usia 10 Tahun ke Atas Menurut Golongan Umur Status Perkawinan dan Jenis Kelamin di Kabupaten Sragen, 2021 ..  | 58        |
|            | <i>Proportion of Population Aged 10 and Over by Age Groups Marriage Status and Sex in Sragen Regency, 2021 .....</i>  | 58        |
| <b>3.2</b> | <b>KETENAGAKERJAAN .....</b>  | <b>59</b> |
|            | <b>EMPLOYMENT.....</b>  | <b>59</b> |
| 3.2.1      | Jumlah Penduduk Berumur 15 Tahun Keatas Menurut Jenis Kegiatan Selama Seminggu yang Lalu dan Jenis Kelamin di Kabupaten Sragen, 2021 .....  | 59        |
|            | <i>Population Aged 15 Years and Over by Type of Activity During The Previous Week and Sex in Sragen Regency, 2021 .....</i>   | 59        |
| 3.2.2      | Penduduk Berumur 15 Tahun ke Atas Menurut Pendidikan Tertinggi yang Ditamatkan dan Jenis Kegiatan Selama Seminggu yang Lalu di Kabupaten Sragen, 2021 .....                           | 60        |

|        |  |    |
|--------|--|----|
|        | <i>Population 15 Years of Age and Over by Educational Attainment and Type of Activity During the Previous Week in Sragen Regency, 2021.....</i>  | 60 |
| 3.2.3  | Penduduk Berumur 15 Tahun Ke Atas yang Bekerja Selama Seminggu yang Lalu Menurut Status Pekerjaan Utama dan Jenis Kelamin di Kabupaten Sragen, 2021.....<br><i>Population 15 Years of Age and Over who Worked During The Previous Week by Main Employment Status and Sex in Sragen Regency, 2021....</i> | 62 |
| 3.2.4  | Penduduk Berumur 15 Tahun Ke Atas yang Bekerja Selama Seminggu yang Lalu Menurut Status Pekerjaan Utama dan Jenis Kelamin di Kabupaten Sragen, 2021.....<br><i>Population 15 Years of Age and Over who Worked During The Previous Week by Main Employment Status and Sex in Sragen Regency, 2021 ...</i> | 63 |
| 3.2.5  | Penduduk Berumur 15 Tahun ke Atas yang Bekerja Menurut Kelompok Umur dan Jenis Kelamin di Kabupaten Sragen, 2021.....<br><i>Working Population Aged 15 Years and Over by Age Groups and Sex in Sragen Regency, 2021 .....</i>  | 64 |
| 3.2.6  | Penduduk Berumur 15 Tahun ke Atas yang Bekerja Menurut Lapangan Usaha dan Jenis Kelamin Di Kabupaten Sragen, 2021.....<br><i>Working Populaton Aged 15 Years and Over by Job Sectors and Sex in Sragen Regency, 2021 .....</i>   | 65 |
| 3.2.7  | Penduduk Berumur 15 Tahun ke Atas yang Bekerja Menurut Jam Kerja Seminggu yang Lalu di Kabupaten Sragen, 2021.....<br><i>Working Population Aged 15 Years and Over by Working Hours Past Week in Sragen Regency, 2021 .....</i>  | 66 |
| 3.2.8  | Banyaknya Pencari Kerja yang Terdaftar Menurut Status, Golongan Umur, dan Jenis Kelamin di Kabupaten Sragen, 2021.....<br><i>Number of Registered Job Seekers by Status, Age Groups, and Sex in Sragen Regency, 2021 .....</i>   | 67 |
| 3.2.9  | Jumlah Pencari Kerja yang Terdaftar Menurut Tingkat Pendidikan dan Jenis Kelamin di Kabupaten Sragen, 2021.....<br><i>Number Registered Job Seeker by Level of Education and Sex in Sragen Regency, 2021 .....</i>   | 68 |
| 3.2.10 | Banyaknya Pencari Kerja yang Terdaftar Menurut Tingkat Pendidikan, Status, dan Jenis Kelamin di Kabupaten Sragen, 2021..<br><i>Number of Registered Job Seekers by Educational Levels, Status, and Sex in Sragen Regency, 2021 .....</i>   | 69 |

|            |  |           |
|------------|--|-----------|
| 3.2.11     | Banyaknya Lowongan Kerja yang Belum Dipenuhi Menurut Lapangan Usaha Utama dan Jenis Kelamin di Kabupaten Sragen, 2021 .....                                  | 70        |
|            | <i>Number of Unfilled Jobs by Main Business and Sex in Sragen Regency, 2021 .....</i>  | 70        |
| 3.2.12     | Banyaknya Lowongan Kerja yang Belum Dipenuhi Menurut Lapangan Usaha Utama dan Status di Kabupaten Sragen, 2021 .....   | 71        |
|            | <i>Number of Unfilled Jobs by Main Business and Status in Sragen Regency, 2021 .....</i>   | 71        |
| 3.2.13     | Banyaknya Lowongan Kerja yang Belum Dipenuhi Menurut Jenis Pekerjaan dan Jenis Kelamin di Kabupaten Sragen, 2021 .....                                       | 72        |
|            | <i>Number of Unfilled Jobs by Main Business and Sex in Sragen Regency, 2021 .....</i>  | 72        |
| <b>4.</b>  | <b>SOSIAL DAN KESEJAHTERAAN RAKYAT/SOCIAL AND WELFARE</b>  |           |
| <b>4.1</b> | <b>PENDIDIKAN .....</b>  | <b>82</b> |
|            | <b>EDUCATION .....</b>   | <b>82</b> |
| 4.1.1      | Jumlah Sekolah, Guru, dan Murid Taman Kanak-Kanak (TK) di Bawah Kementerian Pendidikan dan Kebudayaan Menurut Kecamatan, 2020/2021 dan 2022/2022 .....       | 82        |
|            | <i>Number of Schools, Teachers, and Pupils in Kindergarten Under The Ministry of Education and Culture by Subdistrict, 2020/2021 and 2021/2022 .....</i>     | 82        |
| 4.1.2      | Jumlah Sekolah, Guru, dan Murid Raudatul Athfal (RA) di Bawah Kementerian Agama Menurut Kecamatan, 2020/2021 dan 2021/2022.....                              | 85        |
|            | <i>Number of Schools, Teachers, and Pupils in Raudatul Athfal (RA) Under The Ministry of Religious Affairs by Subdistrict, 2020/2021 and 2021/2022 .....</i> | 85        |
| 4.1.3      | Jumlah Sekolah, Guru, dan Murid Sekolah Dasar (SD) di Bawah Kementerian Pendidikan dan Kebudayaan Menurut Kecamatan, 2020/2021 dan 2021/2022 .....           | 86        |
|            | <i>Number of Schools, Teachers, and Pupils in Primary Schools Under The Ministry of Education and Culture by Subdistrict, 2020/2021 and 2021/2022 .....</i>  | 86        |

|       |   |     |
|-------|---|-----|
| 4.1.4 | Jumlah Sekolah, Guru, dan Murid Madrasah Ibtidaiyah (MI) di Bawah Kementerian Agama Menurut Kecamatan Menurut Kecamatan, 2020/2021 dan 2021/2022 .....              | 89  |
|       | <i>Number of Schools, Teachers, and Pupils in Madrasah Ibtidaiyah (MI) Under The Ministry of Religious Affairs by Subdistrict, 2020/2021 and 2021/2022 .....</i>    | 89  |
| 4.1.5 | Jumlah Sekolah, Guru, dan Murid Sekolah Menengah Pertama (SMP) di Bawah Kementerian Pendidikan dan Kebudayaan Menurut Kecamatan, 2020/2021 dan 2021/2022.....       | 92  |
|       | <i>Number of Schools, Teachers, and Pupils in Junior High Schools Under The Ministry of Education and Culture by Subdistrict, 2020/2021 and 2021/2022 .....</i>     | 92  |
| 4.1.6 | Jumlah Sekolah, Guru, dan Murid Madrasah Tsanawiyah (MTs) di Bawah Kementerian Agama Menurut Kecamatan, 2020/2021 dan 2021/2022.....                                | 95  |
|       | <i>Number of Schools, Teachers, and Pupils in Madrasah Tsanawiyah (MTs) Under The Ministry of Religious Affairs by Subdistrict, 2020/2021 and 2021/2022 .....</i>   | 95  |
| 4.1.7 | Jumlah Sekolah, Guru, dan Murid Sekolah Menengah Atas (SMA) di Bawah Kementerian Pendidikan dan Kebudayaan Menurut Kecamatan, 2020/2021 dan 2021/2022.....          | 98  |
|       | <i>Number of Schools, Teachers, and Pupils in Senior High Schools Under The Ministry of Education and Culture by Subdistrict, 2020/2021 and 2021/2022 .....</i>     | 98  |
| 4.1.8 | Jumlah Sekolah, Guru, dan Murid Sekolah Menengah Kejuruan (SMK) di Bawah Kementerian Pendidikan dan Kebudayaan Menurut Kecamatan, 2020/2021 dan 2021/2022.....      | 101 |
|       | <i>Number of Schools, Teachers, and Pupils in Vocational High Schools Under The Ministry of Education and Culture by Subdistrict, 2020/2021 and 2021/2022 .....</i> | 101 |
| 4.1.9 | Jumlah Sekolah, Guru, dan Murid Madrasah Aliyah (MA) di Bawah Kementerian Agama Menurut Kecamatan, 2020/2021 dan 2021/2022.....                                     | 104 |
|       | <i>Number of Schools, Teachers, and Pupils in Madrasah Aliyah (MA) Under the Ministry of Religious Affairs by Subdistrict, 2020/2021 and 2021/2022 .....</i>        | 104 |

|            |  |            |
|------------|--|------------|
| 4.1.10     | Jumlah Desa <sup>1</sup> /Kelurahan yang Memiliki Fasilitas Sekolah Menurut Kecamatan dan Tingkat Pendidikan, 2019– 2021 .....   | 107        |
|            | <i>Number of Villages<sup>1</sup> Having Educational Facilities by Subdistrict and Educational Level, 2019– 2021.....</i>  | 107        |
| 4.1.11     | Angka Partisipasi Murni (APM) dan Angka Partisipasi Kasar (APK) Menurut Jenjang Pendidikan di Kabupaten Sragen, 2020 dan 2021  | 112        |
|            | <i>Net Participation Rates and Gross Participation Rates by Educational Level in Sragen Regency, 2020 and 2021 .....</i>   | 112        |
| 4.1.12     | Persentase Penduduk Berumur 15 Tahun ke Atas yang Melek Huruf Menurut Kelompok Umur di Kabupaten Sragen, 2020 dan 2021 .....   | 113        |
|            | <i>Percentage of Literate People Aged 15 Years and Over by Age Group in Sragen Regency, 2020 and 2021.....</i>   | 113        |
| 4.1.13     | Persentase Penduduk Usia 7–24 Tahun Menurut Jenis Kelamin, Kelompok Umur Sekolah, dan Partisipasi Sekolah di Kabupaten Sragen, 2021 .....  | 114        |
|            | <i>Percentage of Population Aged 7-24 Years by Sex, Age Group, and School Participation in Sragen Regency, 2021.....</i>   | 114        |
| <b>4.2</b> | <b>KESEHATAN .....</b>   | <b>115</b> |
|            | <b>HEALTH.....</b>   | <b>115</b> |
| 4.2.1      | Jumlah Desa <sup>1</sup> /Kelurahan Yang Memiliki Sarana Kesehatan Menurut Kecamatan, 2019–2021 .....  | 115        |
|            | <i>Number of Villages<sup>1</sup> Having Health Facilities by Subdistrict, 2019– 2021 .....</i>  | 115        |
| 4.2.2      | Persentase Penduduk yang Mempunyai Keluhan Kesehatan dan Angka Kesakitan Selama Sebulan Terakhir Menurut Jenis Kelamin, 2017–2021 .....  | 121        |
|            | <i>Percentage of People Who Had Health Complaint and Morbidity Rate During a Month Prior to The Survey by Subdistrict, 2017–2021 .....</i>   | 121        |
| 4.2.3      | Jumlah RumahSakit Umum, Rumah Sakit Khusus, Rumah Sakit/RumahBersalin, Puskesmas, Klinik/Balai Kesehatan, Posyandu, dan Polindes Menurut Kecamatan di Kabupaten Sragen, 2020 dan 2021 .....                              | 122        |
|            | <i>Number of General Hospital, Special Hospital, Maternity Hospital and Public Health Center, Medical Clinic, Integrated Service Post, Village maternity Cottage by Sub Districtin Sragen Regency, 2020 and 2021....</i> | 122        |

|        | Halaman   |
|--------|---|
|        | Page  |
| 4.2.4  | Jumlah Tenaga Kesehatan Menurut Kecamatan di Kabupaten Sragen, 2021 ..... 125   |
|        | <i>Number of Medical Personnel by Sub District in Sragen Regency, 2021</i> 125  |
| 4.2.5  | Jumlah Kasus Penyakit Menurut Kecamatan dan Jenis Penyakit, 2021 ..... 126  |
|        | <i>Number of Disease Cases by Sub District and Type of Disease, 2021</i> ..... 126  |
| 4.2.6  | Jumlah Klinik Keluarga Berencana (KKB) dan Pembantu Pembina Keluarga Berencana Desa (PPKBD) Menurut Kecamatan di Kabupaten Sragen, 2021 ..... 129   |
|        | <i>Number of Family Planning Clinics and Village Family Planning Service Units by Subdistrict in Sragen Regency, 2021</i> ..... 129   |
| 4.2.7  | Jumlah Pasangan Usia Subur dan Peserta KB Aktif Menurut Kecamatan di Kabupaten Sragen, 2021 ..... 130   |
|        | <i>Number of Eligible Couples and Family Planning Participants by Subdistrict in Sragen Regency, 2021</i> ..... 130   |
| 4.2.8  | Hasil Penerimaan Donor Darah PMI Menurut Golongan Darah di Kabupaten Sragen, 2021 ..... 132   |
|        | <i>Acceptance Of Blood Donor Indonesian Red Cross by Blood Type in Sragen Regency, 2021</i> ..... 132   |
| 4.2.9  | Hasil Penerimaan Donor Darah PMI Menurut Pengguna Darah di Kabupaten Sragen, 2021 ..... 133   |
|        | <i>Acceptance Of Blood Donor Indonesian Red Cross by The User of Blood in Sragen Regency, 2021</i> ..... 133  |
| 4.2.10 | Jumlah Ibu Hamil, Melakukan Kunjungan K1, Melakukan Kunjungan K4, Kurang Energi Kronis (KEK), dan Mendapat Tablet Zat Besi (Fe) Menurut Kecamatan di Kabupaten Sragen, 2021 ..... 134                     |
|        | <i>Number of Pregnant Women, Those with One Visit and four Visits of Antenatal Care, Chronic Energy Deficiency (CED), and Receiving Iron Supplement by Subdistricts in Sragen Regency, 2021</i> ..... 134 |
| 4.2.11 | Jumlah Bayi Lahir, Bayi Berat Badan Lahir Rendah (BBLR), BBLR Dirujuk, dan Bergizi Buruk di Kabupaten Sragen Menurut Kecamatan, 2021 ..... 135  |
|        | <i>Number of Births, Babies with Low Birth Weights (LBW), Treated LBW, and Malnutrition Cases by Subdistricts in Sragen Regency, 2021</i> ..... 135   |



|  | Halaman<br>Page |
|--|-----------------|
| 4.2.12 Jumlah Cakupan Vaksinasi di Kabupaten Sragen Menurut Kecamatan, 2021.....                                       | 136             |
| <i>Number of Vaccination by Subdistricts in Sragen Regency, 2021.....</i>  | <i>136</i>      |
| 4.2.13 Banyaknya Peserta Menurut Jenis Kepesertaan Pada BPJS Kabupaten Sragen, 2019-2021 .....                         | 138             |
| <i>Number of Participants by Type of Membership in BPJS Sragen Regency, 2019-2021.....</i>                             | <i>138</i>      |
| <b>4.3 AGAMA DAN SOSIAL LAINNYA .....</b>  | <b>139</b>      |
| <b>RELIGION AND OTHER SOCIAL AFFAIRS .....</b>   | <b>139</b>      |
| 4.3.1 Jumlah Penduduk Menurut Kecamatan dan Agama yang Dianut, 2021 .....  | 139             |
| <i>Population by Subdistrict and Religion, 2021.....</i>   | <i>139</i>      |
| 4.3.2 Jumlah Tempat Peribadatan Menurut Kecamatan, 2021.....   | 140             |
| <i>Number of Places of Worship by Subdistrict and Religion, 2021.....</i>  | <i>140</i>      |
| 4.3.3 Jumlah Desa <sup>1</sup> /Kelurahan yang Mengalami Bencana Alam <sup>2</sup> Menurut Kecamatan, 2019– 2021 ..... | 141             |
| <i>Number of Villages<sup>1</sup> that Had Natural Disaster<sup>2</sup> by Subdistrict, 2019– 2021 .....</i>           | <i>141</i>      |
| 4.3.4 Jumlah Jemaah Haji yang Diberangkatkan 1 ke Tanah Suci Mekah Menurut Kecamatan, 2019-2021 .....                  | 144             |
| <i>Number of Hajj Pilgrims Departured<sup>1</sup> to the Holyland of Mecca by Sub District, 2019-2021.....</i>         | <i>144</i>      |
| 4.3.5 Nikah, Talak, Cerai, dan Rujuk Menurut Kecamatan, 2019-2021 .....  | 145             |
| <i>Number of Marriages, Divorces, and Reconciliation by Sub District, 2019-2021 .....</i>                              | <i>145</i>      |
| 4.3.6 Jumlah Perceraian Menurut Faktor dan Kecamatan, 2021.....  | 148             |
| <i>Number of Divorces by Factors and Sub District, 2021.....</i>   | <i>148</i>      |
| 4.3.7 Penerimaan dan Penyaluran Zakat Fitrah Menurut Kecamatan di Kabupaten Sragen, 2021 .....                         | 150             |
| <i>Acceptance And Distribution of Zakat Fitrah by Subdistrict in Sragen Regency, 2021 .....</i>                        | <i>150</i>      |
| 4.3.8 Penerimaan dan Penyaluran Ternak Qurban Menurut Kecamatan di Kabupaten Sragen, 2021 .....                        | 151             |
| <i>Acceptance And Distribution of Livestock Qurban by Subdistrict in Sragen Regency, 2021 .....</i>                    | <i>151</i>      |

|        |   |     |
|--------|---|-----|
| 4.3.9  | Jumlah Santri dan Ustadz Pondok Pesantren menurut Kecamatan di Kabupaten Sragen, 2021 .....   | 152 |
|        | <i>Number of Students and Teacher of Islamic Boarding School by Subdistricts in Sragen Regency, 2021.....</i>   | 152 |
| 4.3.10 | Jumlah Kejahatan yang Dilaporkan, Risiko Penduduk Terjadi Tindak Pidana per 100.000 Penduduk, Persentase Penyelesaian Tindak Pidana, dan Selang Waktu Terjadinya Tindak Pidana Menurut Kepolisian Resort, 2019-2021 ..... | 160 |
|        | <i>Crime Total, Crime Rate per 100,000 Population, Percentage of Crime Clearance, and Time Interval of Crime Occurance by Departmental (Resort) Police Office, 2019-2021 .....</i>  | 160 |
| 4.3.11 | Jumlah Tindak Tindak Pidana Menurut Kepolisian Sektor di Kabupaten Sragen, 2021 .....   | 164 |
|        | <i>Number of Crime by Subdistrict Police Office in Sragen Regency, 2021 .</i>   | 164 |
| 4.3.12 | Banyaknya Perkara yang Diterima dan Diselesaikan di Pengadilan Negeri Kabupaten Sragen Menurut Bulan, 2019-2021 .....   | 168 |
|        | <i>Received Number of Case in National Court of Kabupaten Sragen and Finished by Month,2019-2021 .....</i>  | 168 |
| 4.3.13 | Banyaknya Jenis Tindak Pidana Menurut Jenis Kelamin Terpidana di Kabupaten Sragen, 2019-2021 .....  | 169 |
|        | <i>Number of Types of Crime by Sex in National Court of Sragen Regency, 2019-2021 .....</i>   | 169 |
| 4.3.14 | Banyaknya Putusan Pengadilan Menurut Jenis Tindak Pidana di Kabupaten Sragen, 2019-2021 .....   | 170 |
|        | <i>Number of Verdicts by Kind of Crime in National Court of Sragen Regency, 2019-2021.....</i>  | 170 |
| 4.3.15 | Banyaknya Narapidana Menurut Jenis Kelamin di Kabupaten Sragen, 2017-2021.....  | 171 |
|        | <i>Number of Prisoners by Sex in Sragen Regency, 2017-2021.....</i>   | 171 |
| 4.3.16 | Keadaan Keluarga Sejahtera Menurut Kecamatan di Kabupaten Sragen, 2021 .....  | 172 |
|        | <i>State of Welfare by Sub District in Sragen Regency, 2021 .....</i>   | 172 |
| 4.3.17 | Banyaknya Bencana Alam Menurut Kecamatan di Kabupaten Sragen, 2019- 2021.....   | 173 |
|        | <i>Number of Natural Disaster in Sragen Regency, 2019- 2021 .....</i>   | 173 |

|   | Halaman<br>Page |
|---|-----------------|
| <b>4.4 KEMISKINAN .....</b>   | <b>175</b>      |
| <b>POVERTY.....</b>   | <b>175</b>      |
| 4.4.1 Garis Kemiskinan, Jumlah, dan Persentase Penduduk Miskin di Kabupaten/Kota, 2014–2021 .....                 | 175             |
| <i>Poverty Line, Number, and Percentage of Poor People in XXX Regency/ Municipality, 2014–2021 .....</i>          | <i>175</i>      |
| 4.4.2 Indeks Kedalaman Kemiskinan dan Indeks Keparahan Kemiskinan di Kabupaten/Kota, 2014–2021 .....              | 176             |
| <i>Poverty Gap Index and Poverty Severity Index in Regency/Municipality, 2014–2021 .....</i>                      | <i>176</i>      |
| 4.4.3 Indeks Pembangunan Manusia di Kabupaten Sragen, 2014–2021 ....  | 177             |
| <i>Human Development Index in Sragen Regency, 2014–2021.....</i>  | <i>177</i>      |
| 4.4.4 Jumlah Penerima Bantuan (kepala keluarga) dan Anggaran Bantuan Sosial Pangan Menurut Kecamatan, 2021 .....  | 178             |
| <i>Number of Aid Recipients (head of household) and Food Social Assistance Budget by Sub District, 2021 .....</i> | <i>178</i>      |
| <b>5. PERTANIAN, KEHUTANAN, PETERNAKAN, DAN PERIKANAN/ AGRICULTURE, FORESTRY, LIVESTOCK, AND FISHERY</b>          |                 |
| <b>5.1 HORTIKULTURA .....</b>   | <b>193</b>      |
| <b>HORTICULTURE.....</b>  | <b>193</b>      |
| 5.1.1 Luas Panen Tanaman Sayuran Menurut Kecamatan dan Jenis Tanaman (ha), 2020 dan 2021 .....                    | 193             |
| <i>Harvested Area of Vegetables by Subdistrict and Kind of Plant (ha), 2020 and 2021 .....</i>                    | <i>193</i>      |
| 5.1.2 Produksi Tanaman Sayuran Menurut Kecamatan dan Jenis Tanaman (kuintal), 2020 dan 2021 .....                 | 196             |
| <i>Production of Vegetables by Subdistrict and Kind of Plant (quintal), 2020 and 2021 .....</i>                   | <i>196</i>      |
| 5.1.3 Luas Panen Tanaman Sayuran dan Buah–Buahan Semusim Menurut Jenis Tanaman (ha), 2018–2021 .....              | 199             |
| <i>Harvested Area of Seasonal Vegetables and Fruits by Kind of Plant (ha), 2018–2021.....</i>                     | <i>199</i>      |
| 5.1.4 Produksi Tanaman Sayuran dan Buah–Buahan Semusim Menurut Jenis Tanaman (kuintal), 2018–2021 .....           | 200             |

|        | Halaman<br>Page   |
|--------|---|
|        | <i>Production of Seasonal Vegetables and Fruits by Kind of Plant (quintal), 2018–2021</i> ..... 200                           |
| 5.1.5  | Luas Panen Tanaman Biofarmaka Menurut Kecamatan dan Jenis Tanaman (m <sup>2</sup> ), 2020 dan 2021 ..... 201                  |
|        | <i>Harvested Area of Medicinal Plants by Subdistrict and Kind of Plant (m<sup>2</sup>), 2020 and 2021</i> ..... 201           |
| 5.1.6  | Produksi Tanaman Biofarmaka Menurut Kecamatan dan Jenis Tanaman (kg), 2020 dan 2021 ..... 203                                 |
|        | <i>Production of Medicinal Plants by Subdistrict and Kind of Plant (kg) 2020 and 2021</i> ..... 203                           |
| 5.1.7  | Luas Panen Tanaman Biofarmaka Menurut Jenis Tanaman (m <sup>2</sup> ), 2018–2021 ..... 205                                    |
|        | <i>Harvested Area of Medicinal Plants by Kind of Plant (m<sup>2</sup>), 2018–2021 ..</i> 205                                  |
| 5.1.8  | Produksi Tanaman Biofarmaka Menurut Jenis Tanaman (kg), 2018–2021 ..... 206   |
|        | <i>Production of Medicinal Plants by Kind of Plant (kg), 2018–2021</i> ..... 206  |
| 5.1.9  | Luas Panen Tanaman Hias Menurut Kecamatan dan Jenis Tanaman (m <sup>2</sup> ), 2020 dan 2021 ..... 207                        |
|        | <i>Harvested Area of Ornamental Plants by Subdistrict and Kind of Plant (m<sup>2</sup>), 2020 and 2021</i> ..... 207          |
| 5.1.10 | Produksi Tanaman Hias Menurut Kecamatan dan Jenis Tanaman (tangkai), 2020 dan 2021 ..... 209                                  |
|        | <i>Production of Ornamental Plants by Subdistrict and Kind of Plant (stalks), 2020 and 2021</i> ..... 209                     |
| 5.1.11 | Luas Panen Tanaman Hias Menurut Jenis Tanaman (m <sup>2</sup> ), 2018–2021 ..... 211  |
|        | <i>Harvested Area of Ornamental Plants by Kind of Plant (m<sup>2</sup>), 2018–2021</i> 211                                    |
| 5.1.12 | Produksi Tanaman Hias Menurut Jenis Tanaman (tangkai), 2018–2021 ..... 212  |
|        | <i>Production of Ornamental Plants by Kind of Plant (stalks), 2018–2021</i> 212   |
| 5.1.13 | Jumlah Tanaman Buah-buahan Menghasilkan Menurut Kecamatan dan Jenis Buah di Kabupaten Sragen (Pohon), 2020 dan 2021 ..... 213 |
|        | <i>Number of Fruits Trees by Subdistrict and Kind of Fruit in Sragen Regency (Tree), 2020 and 2021</i> ..... 213              |

|            | Halaman<br>Page  |
|------------|--|
| 5.1.14     | Produksi Buah-buahan Menurut Kecamatan dan Jenis Tanaman (kuintal), 2020 dan 2021 ..... 218<br><i>Production of Fruits by Subdistrict and Kind of Plant (quintal), 2020 and 2021</i> ..... 218   |
| 5.1.15     | Jumlah Buah-Buahan dan Sayuran Tahunan Menurut Jenis Tanaman (ton), 2018–2021 ..... 221<br><i>Number of Annual Fruits and Vegetables by Kind of Plant (ton), 2018–2021</i> ..... 221   |
| 5.1.16     | Produksi Buah-Buahan dan Sayuran Tahunan Menurut Jenis Tanaman (ton), 2018–2021 ..... 222<br><i>Production of Annual Fruits and Vegetables by Kind of Plant (ton), 2018–2021</i> ..... 222   |
| <b>5.2</b> | <b>PERKEBUNAN..... 223</b>   |
|            | <b>ESTATE CROPS ..... 223</b>  |
| 5.2.1      | Luas Areal Tanaman Perkebunan Menurut Kecamatan dan Jenis Tanaman (ha), 2020 dan 2021 ..... 223<br><i>Planted Area of Estate Crops by Subdistrict and Type of Crops (ha), 2020 and 2021</i> ..... 223  |
| 5.2.2      | Produksi Perkebunan Menurut Kecamatan dan Jenis Tanaman (ton), 2020 dan 2021 ..... 227<br><i>Production of Estate by Subdistrict and Type of Crops (ton), 2020 and 2021</i> ..... 227  |
| <b>5.3</b> | <b>TANAMAN PANGAN ..... 231</b>  |
|            | <b>FOOD CROPS ..... 231</b>  |
| 5.3.1      | Luas Lahan Sawah Menurut Kecamatan dan Jenis Pengairan di Kabupaten Sragen (hektar), 2021 ..... 231<br><i>Area of Wetland by Subdistrict and Type of Irrigation in Sragen Regency (hectare), 2021</i> ..... 231  |
| 5.3.2      | Luas Lahan Tegal/Kebun, Ladang/Huma, dan Lahan yang Sementara Tidak Diusahakan Menurut Kecamatan di Kabupaten Sragen (hektar), 2021 ..... 232<br><i>Area of Dry Field/Garden, Shifting Cultivation, Land and Temporarily Unused Land by Subdistrict in Sragen Regency (hectar), 2021</i> ..... 232 |
| 5.3.3      | Luas Panen, Produktivitas, dan Produksi Padi Menurut Kecamatan di Kabupaten Sragen, 2021 ..... 233   |

|            |  |            |
|------------|--|------------|
|            | <i>Harvested Area, Production, and Productivity of Paddy by Sub District in Sragen Regency, 2021</i> .....                                       | 233        |
| 5.3.4      | Produksi Padi Setara Beras Menurut Kecamatan di Kabupaten Sragen, 2021 .....   | 234        |
|            | <i>Rice Equivalent Production by Sub District in Sragen Regency, 2021</i> .....  | 234        |
| 5.3.5      | Luas Panen, Produktivitas, dan Produksi Padi Sawah Menurut Kecamatan di Kabupaten Sragen, 2021 .....   | 235        |
|            | <i>Harvested Area, Production, and Productivity of Wetland Paddy by Subdistrict in Sragen Regency, 2021</i> .....                                | 235        |
| 5.3.6      | Produksi Padi Sawah Setara Beras Menurut Kecamatan di Kabupaten Sragen, 2021 .....   | 236        |
|            | <i>Rice Equivalent Production of Wetland Paddy by Sub District in Sragen Regency, 2021</i> .....   | 236        |
| 5.3.7      | Luas Panen, Produktivitas, dan Produksi Padi Gogo Menurut Kecamatan di Kabupaten Sragen, 2021 .....  | 237        |
|            | <i>Harvested Area, Production, and Productivity of Dryland Paddy by Subdistrict in Sragen Regency, 2021</i> .....                                | 237        |
| 5.3.8      | Produksi Padi Gogo Setara Beras Menurut Kecamatan di Kabupaten Sragen, 2021 .....  | 238        |
|            | <i>Rice Equivalent Production of Dryland Paddy by Sub District in Sragen Regency, 2021</i> .....   | 238        |
| 5.3.9      | Luas Panen Jagung, Kedelai, Kacang Tanah, Kacang Hijau, Ubi Kayu, dan Ubi Jalar Menurut Kecamatan di Kabupaten Sragen, 2020 (Ha), 2021 .....     | 239        |
|            | <i>Harvested Area of Maize, Soybean, Peanut, Mungbean, Cassava, and Sweet Potato by Subdistrict in Sragen Regency, 2020 (hectar), 2021</i> ..... | 239        |
| 5.3.10     | Produksi Jagung, Kedelai, Kacang Tanah, Kacang Hijau, Ubi Kayu, dan Ubi Jalar Menurut Kecamatan di Kabupaten Sragen (Ton), 2021 .....            | 240        |
|            | <i>Production of Maize, Soybean, Peanut, Mungbean, Cassava, and Sweet Potato by Subdistrict in Sragen Regency (Ton), 2021</i> .....              | 240        |
| <b>5.4</b> | <b>PETERNAKAN</b> .....  | <b>241</b> |
|            | <b>LIVESTOCK</b> .....   | <b>241</b> |
| 5.4.1      | Populasi Ternak Menurut Kecamatan dan Jenis Ternak (ekor), 2020 dan 2021 .....   | 241        |

|            | Halaman<br>Page   |
|------------|---|
|            | <i>Livestock Population by Sub District and Kind of Livestock (heads), 2020 and 2021</i> ..... 241                          |
| 5.4.2      | Populasi Unggas Menurut Kecamatan dan Jenis Unggas (ekor), 2020 dan 2021 ..... 244  |
|            | <i>Poultry Population by Sub District and Kind of Poultry (heads), 2020 and 2021</i> ..... 244                              |
| 5.4.3      | Produksi Daging Ternak Menurut Kecamatan dan Jenis Ternak (kg), 2020 dan 2021 ..... 247                                     |
|            | <i>Meat Production by Sub District and Kind of Livestock (kg), 2020 and 2021</i> ..... 247                                  |
| 5.4.4      | Produksi Daging Unggas Menurut Kecamatan dan Jenis Unggas (kg), 2020 dan 2021 ..... 250                                     |
|            | <i>Poultry Meat Production by Sub District and Kind of Poultry (kg), 2020 and 2021</i> ..... 250                            |
| 5.4.5      | Jumlah Ternak yang Dipotong di Luar Rumah Potong Hewan Menurut Jenis Ternak di Kabupaten Sragen (Ekor), 2017-2021 ..... 253 |
|            | <i>Number of Livestock Slaughtered (Outside Slaughtered House) by Kinds in Sragen Regency (heads), 2017-2021</i> ..... 253  |
| 5.4.6      | Jumlah Ternak yang Dipotong di Rumah Potong Hewan Menurut Jenis Ternak di Kabupaten Sragen (Ekor), 2017-2021 ..... 254      |
|            | <i>Number of Livestock Slaughtered Slaughtered House) by Kinds in Sragen Regency (heads), 2017-2021</i> ..... 254           |
| 5.4.7      | Produksi Susu Sapi dan Telur Menurut Jenis di Kabupaten Sragen, 2021 ..... 255  |
|            | <i>Production of Eggs by Kinds in Sragen Regency, 2021</i> ..... 255  |
| <b>5.5</b> | <b>PERIKANAN</b> ..... <b>256</b>   |
|            | <b>FISHERY</b> ..... <b>256</b>   |
| 5.5.1      | Produksi dan Nilai Produksi Perikanan Tangkap Menurut Kecamatan dan Jenis Penangkapan, 2021 ..... 256                       |
|            | <i>Production and Production Value of Fish Capture by Sub District and Type of Captures, 2021</i> ..... 256                 |
| 5.5.2      | Produksi dan Nilai Produksi Perikanan Tangkap di Perairan Umum Menurut Kecamatan dan Lokasi, 2021 ..... 257                 |
|            | <i>Production and Production Value of Inland Open Water Capture Fisheries by Sub District and Location, 2021</i> ..... 257  |

|           | Halaman<br>Page  |
|-----------|--|
| 5.5.3     | Produksi Produksi Perikanan Budidaya Menurut Kecamatan dan Jenis Kegiatan (Ton), 2021 ..... 258<br><i>Production of Aquaculture by Sub District and Type of Activity (Ton), 2021 ..... 258</i>   |
| 5.5.4     | Jumlah Rumah Tangga Perikanan Tangkap Menurut Kecamatan dan Subsektor di Kabupaten Sragen, 2021 ..... 260<br><i>Number of Fish Capture Households by Subdistrict and Subsector in Sragen Regency, 2021 ..... 260</i>   |
| 5.5.5     | Jumlah Rumah Tangga Perikanan Budidaya Menurut Kecamatan dan Jenis Budidaya di Kabupaten Sragen, 2021..... 261<br><i>Number of Aquaculture Households by Subdistrict and Type of Aquaculture in Sragen Regency, 2021..... 261</i>  |
| 5.5.6     | Produksi Perikanan Menurut Jenis Ikan dan Kecamatan di Kabupaten Sragen (Ton), 2021 ..... 262<br><i>Production of Aquaculture by Kinds and Subdistrict in Sragen Regency (Ton), 2021 ..... 262</i>   |
| 5.5.7     | Nilai Produksi Perikanan Menurut Jenis Ikan di Kabupaten Sragen (000, Rp), 2021..... 263<br><i>Production Value of Aquaculture by Kinds of Fish in Sragen Regency (000, Rp), 2021..... 263</i>   |
| <b>6.</b> | <b>INDUSTRI, PERTAMBANGAN, DAN ENERGI/<br/>INDUSTRY, MINING, AND ENERGY</b>  |
|           | <b>PERTAMBANGAN DAN ENERGI ..... 269</b>   |
|           | <b>MINING AND ENERGY..... 269</b>  |
| 6.1       | Jumlah Perusahaan Listrik Daya Terpasang, Produksi, dan Distribusi Listrik PT. PLN (Persero) pada Cabang/Ranting PLN di Kabupaten Sragen, 2021 ..... 269<br><i>Installed Capacity, Production, and Distribution of Electricity of State Electricity Company at Branch Level in Sragen Regency, 2021..... 269</i> |
| 6.2       | Jumlah Pelanggan Listrik Menurut Kecamatan, 2017–2021 ..... 270<br><i>Number of Electricity Customers by Subdistrict, 2017–2021 ..... 270</i>  |
| 6.3       | Jumlah Pelanggan dan Air yang Disalurkan Menurut Kecamatan, 2021 ..... 271<br><i>Number of Customers and Distributed Water by Subdistrict, 2021 ..... 271</i>  |



|           | Halaman<br>Page   |
|-----------|---|
| 6.4       | Jumlah Perusahaan Air Minum, Kapasitas Produksi, Sumber Mata Air, dan Tenaga Kerja di Kabupaten Sragen, 2021 ..... 272<br><i>Number of Water Supply Establishments, Production Capacity, Water Source, and Manpower in Sragen Regency, 2021</i> ..... 272 |
| 6.5       | Banyaknya Produksi Air Minum, yang Terjual, dan yang Hilang dari Perusahaan Daerah Air Minum di Kabupaten Sragen (m3), 2021..... 273<br><i>Total Production of Drinking Water, Sold, and Lost at PDAM Sragen Regency (m3), 2021</i> ..... 273             |
| 6.6       | Jumlah Pelanggan dan Air yang Disalurkan Menurut Pelanggan di Kabupaten Sragen, 2021 ..... 274<br><i>Number of Customer and Distributed Clean Water by Type of Customers in Sragen Regency, 2021</i> ..... 274  |
| 6.7       | Jumlah Perusahaan dan Tenaga Kerja Menurut Klasifikasi Industri di Kabupaten Sragen, 2021 ..... 275<br><i>Number of Establishments and Employees by Industrial Classification in Sragen Regency, 2021</i> ..... 275                                       |
| <b>7.</b> | <b>PARIWISATA/TOURISM</b>   |
| 7.1       | Jumlah Rumah Makan/Restoran Menurut Kecamatan, 2018–2021 .. 282<br><i>Number of Restaurants by Subdistrict, 2018–2021</i> ..... 282   |
| 7.2       | Jumlah Akomodasi Hotel, Kamar, dan Tempat Tidur di Kabupaten Sragen, 2017-2021 ..... 283<br><i>Number of Hotel Accomodation, Rooms, and Beds in Sragen Regency, 2017-2021</i> ..... 283   |
| 7.3       | Tingkat Penghunian Kamar Hotel (TPK) Menurut Bulan di Kabupaten Sragen, 2021 ..... 284<br><i>Room Occupancy Rate of Hotels by Month in Sragen Regency, 2021</i> ..... 284   |
| 7.4       | Rata-rata Lama Tamu Menginap Menurut Bulan di Kabupaten Sragen, 2021 ..... 285<br><i>Average Length of Stay by Month in Sragen Regency, 2021</i> ..... 285  |
| 7.5       | Banyaknya Objek Wisata Menurut Jenis di Kabupaten Sragen, 2021 ..... 286<br><i>Number of Tourist Object by Kind in Sragen Regency, 2021</i> ..... 286   |
| 7.6       | Jumlah Kunjungan Wisatawan Menurut Kecamatan di Kabupaten Sragen, 2021 ..... 287<br><i>Number of Tourist Arrivals by Subdistrict in Sragen Regency, 2021</i> ..... 287  |

|            |   |            |
|------------|---|------------|
| <b>8.</b>  | <b>TRANSPORTASI DAN KOMUNIKASI/<br/>TRANSPORTATION AND COMMUNICATION</b>  |            |
| <b>8.1</b> | <b>TRANSPORTASI.....</b>  | <b>299</b> |
|            | <b>TRANSPORTATION .....</b>   | <b>299</b> |
| 8.1.1      | Panjang Jalan Menurut Tingkat Kewenangan Pemerintahan di Kabupaten Sragen (km), 2019–2021 .....                         | 299        |
|            | <i>Length of Roads by Level of Government Authority in Sragen Regency (km), 2019–2021 .....</i>                         | 299        |
| 8.1.2      | Panjang Jalan Menurut Jenis Permukaan Jalan di Kabupaten Sragen (km), 2019–2021.....                                    | 300        |
|            | <i>Length of Roads by Type of Road Surface in Sragen Regency/ Municipality (km), 2019–2021 .....</i>                    | 300        |
| 8.1.3      | Panjang Jalan Menurut Kondisi Jalan di Kabupaten Sragen (km), 2019–2021 .....   | 301        |
|            | <i>Length of Roads by Condition of Roads in Sragen Regency (km), 2019–2021 .....</i>                                    | 301        |
| 8.1.4      | Panjang Jalan Menurut Jenis Permukaan dan Pemerintahan yang Berwenang Mengelolanya di Kabupaten Sragen (km), 2021 ..... | 302        |
|            | <i>Length of Roads by Surface Type and Level of Government Authority in Sragen Regency (km), 2021 .....</i>             | 302        |
| 8.1.5      | Panjang Jalan Menurut Kondisi Jalan dan Pemerintahan yang Berwenang Mengelolanya di Kabupaten Sragen (km), 2021 .....   | 303        |
|            | <i>Length of Roads by Condition and Level of Government Authority in Sragen Regency (km), 2021 .....</i>                | 303        |
| 8.1.6      | Panjang Jalan Menurut Kelas Jalan dan Pemerintahan yang Berwenang Mengelolanya di Kabupaten Sragen (km), 2020 .....     | 304        |
|            | <i>Length of Roads by Road Class and Level of Government Authority in Sragen Regency (km), 2020 .....</i>               | 304        |
| 8.1.7      | Panjang Jalan Pemerintahan Menurut yang Berwenang Mengelolanya dan Kecamatan di Kabupaten Sragen (km), 2021 .....       | 305        |
|            | <i>Length of Roads by Level of Government Authority and Subdistrict in Sragen Regency (km), 2021 .....</i>              | 305        |
| 8.1.8      | Jumlah Kendaraan Bermotor Menurut Kecamatan dan Jenis Kendaraan (unit), 2020.....                                       | 306        |

|            | Halaman<br>Page   |
|------------|---|
|            | <i>Number of Registered Motor Vehicles by Sub District and Type of Motor Vehicles (units), 2020</i> .....                                     |
|            | 306   |
| 8.1.9      | Jumlah Kendaraan Bermotor yang Membayar Pajak Menurut Kecamatan Jenis Kendaraan (unit), 2020-2021.....  |
|            | 307   |
|            | <i>Number of Registered Motor Vehicles that Paying Tax by Sub District and Type of Motor Vehicles (units), 2020-2021</i> .....                |
|            | 307   |
| 8.1.10     | Jumlah BPKB (Buku Pemilik Kendaraan Bermotor) di Kabupaten Sragen, 2021 .....   |
|            | 308   |
|            | <i>Number of BPKB (Motor Vehicle Owner's Book) in Sragen Regency, 2021</i> .....  |
|            | 308   |
| 8.1.11     | Jumlah Kendaraan Bermotor yang Diregistrasi pada Samsat Menurut Jenis Kendaraan di Kabupaten Sragen (Unit), 2021 .....                        |
|            | 310   |
|            | <i>Number of BPKB (Motor Vehicle Owner's Book) in Sragen Number of Registered Vehicle at Samsat by Type in Sragen Regency (units), 2021..</i> |
|            | 310   |
| 8.1.12     | Jumlah Kendaraan Bermotor yang Wajib Uji Menurut Jenis Kendaraan di Kabupaten Sragen (Unit), 2021 .....                                       |
|            | 312   |
|            | <i>Number of Mandatory Test Vehicle by Type in Sragen Regency (units), 2021</i> .....   |
|            | 312   |
| 8.1.13     | Lalu Lintas Angkutan Darat di Terminal Kabupaten Sragen, 2021   |
|            | 313   |
|            | <i>Land Traffic in Sragen Regency's Terminal, 2021</i> .....  |
|            | 313   |
| 8.1.14     | Lalu Lintas Angkutan Darat di Stasiun Kereta Api Kabupaten Sragen, 2021 .....   |
|            | 314   |
|            | <i>Land Traffic in Sragen Regency's Train Station, 2021</i> .....   |
|            | 314   |
| 8.1.15     | Jumlah Fasilitas Transportasi di Kabupaten Sragen (Unit), 2017-2021 .....   |
|            | 315   |
|            | <i>Number of Transport Facilities in Sragen Regency (units), 2017-2021 ...</i>  |
|            | 315   |
| <b>8.2</b> | <b>KOMUNIKASI</b> .....   |
|            | <b>316</b>  |
|            | <b>COMMUNICATION</b> .....  |
|            | <b>316</b>  |
| 8.2.1      | Jumlah Kantor Pos Menurut Kecamatan di Kabupaten Sragen, 2018-2021 .....  |
|            | 316   |
|            | <i>Number of Post Offices Subsidiaries by Subdistrict in Sragen Regency, 2018-2021</i> .....  |
|            | 316   |
| 8.2.2      | Banyaknya Surat Pos yang Dikirim menurut Bulan, Tujuan dan Sifat Pengiriman di Kabupaten Sragen, 2021 .....                                   |
|            | 317   |

|            | Halaman<br>Page  |
|------------|--|
|            | <i>Number of Letter Sent by Month, Destination, and Delivery Attribute in Sragen Regency, 2021</i> ..... 317   |
| 8.2.3      | Banyaknya Surat Pos yang Diterima menurut Bulan, Asal dan Sifat Pengiriman di Kabupaten Sragen, 2021 ..... 318<br><i>Number Letter Received by Month, Origin, and Delivery Attribute in Sragen Regency, 2021</i> ..... 318   |
| 8.2.4      | Banyaknya Paket Pos yang Dikirim menurut Bulan, Tujuan dan Sifat Pengiriman di Kabupaten Sragen, 2021 ..... 319<br><i>Number of Package Sent by Month, Destination, and Delivery Attribute in Sragen Regency, 2021</i> ..... 319   |
| 8.2.5      | Banyaknya Paket Pos yang Diterima menurut Bulan, Asal dan Sifat Pengiriman di Kabupaten Sragen, 2021 ..... 320<br><i>Number Package Received by Month, Origin, and Delivery Attribute in Sragen Regency, 2021</i> ..... 320  |
| 8.2.6      | Banyaknya Wesel Pos yang Dikirim menurut Bulan, Tujuan dan Sifat Pengiriman di Kabupaten Sragen, 2021 ..... 321<br><i>Number of Money Order Sent by Month, Destination, and Delivery Attribute in Sragen Regency, 2021</i> ..... 321   |
| 8.2.7      | Banyaknya Wesel Pos yang Diterima menurut Bulan, Asal dan Sifat Pengiriman di Kabupaten Sragen, 2021 ..... 322<br><i>Number Money Order Received by Month, Origin, and Delivery Attribute in Sragen Regency, 2021</i> ..... 322  |
| <b>9.</b>  | <b>PERBANKAN, KOPERASI, DAN HARGA-HARGA/<br/>BANKING, COOPERATIVE, AND PRICES</b>  |
| <b>9.1</b> | <b>PERBANKAN</b> ..... <b>326</b><br><b>BANKING</b> ..... <b>326</b>   |
| 9.1.1      | Jumlah Bank Menurut Jenisnya di Kabupaten Sragen, 2016-2021 .... 326<br><i>Number of Banks by Type of Banks in Sragen Regency, 2016-2021</i> ..... 326   |
| 9.1.2      | Posisi Pinjaman (Rupiah dan Valuta Asing) pada Bank Umum di Kabupaten Sragen Menurut Sektor Ekonomi (miliar rupiah), 2021 ... 327<br><i>Outstanding of Loans/Financing (Rupiahs and Foreign Exchange) in Commercial Banks in Sragen Regency by Economic Sector (billion rupiahs), 2021</i> ..... 327 |
| 9.1.3      | Posisi Tabungan pada Bank Umum Menurut Jenis Tabungan (miliar rupiah), 2021 ..... 328  |

|            | Halaman<br>Page   |
|------------|---|
|            | <i>Outstanding Saving Deposits of Commercial Banks by EType of Deposit (billion rupiahs), 2021</i> ..... 328                            |
| 9.1.4      | Banyaknya Pelelangan, Tunggakan, dan Nilainya Setiap Bulan di Perum Pegadaian di Kabupaten Sragen, 2020..... 329                        |
|            | <i>Number of Auction, Arrears, and Their Value Every Month in Perum Pegadaian Sragen Regency, 2020</i> ..... 329                        |
| <b>9.2</b> | <b>KOPERASI ..... 330</b>   |
|            | <b>COOPERATIVE..... 330</b>   |
| 9.2.1      | Jumlah Koperasi Menurut Jenis Usaha Koperasi dan Kecamatan di Kabupaten Sragen, 2021 ..... 330  |
|            | <i>Number of Cooperatives by Type of Cooperative and Subdistrict in Sragen Regency, 2021</i> ..... 330                                  |
| 9.2.2      | Perkembangan Koperasi di Kabupaten Sragen, 2020-2021 ..... 331  |
|            | <i>Trend of Cooperatives in Sragen Regency, 2020-2021</i> ..... 331   |
| 9.2.3      | Perkembangan Koperasi di Kabupaten Sragen, 2016-2021 ..... 332  |
|            | <i>Trend of Cooperatives in Sragen Regency, 2016-2021</i> ..... 332   |
| <b>9.3</b> | <b>HARGA-HARGA ..... 333</b>  |
|            | <b>PRICES..... 333</b>  |
| 9.3.1      | Perkembangan Indeks Harga Konsumen (2018=100), 2021 ..... 333   |
|            | <i>Monthly Consumer Price Index (2018=100), 2021</i> ..... 333  |
| 9.3.2      | Perkembangan Indeks Harga Konsumen (2018=100) per Kelompok Komoditi Kota Surakarta, 2021 ..... 334                                      |
|            | <i>Monthly Consumer Price Index (2018=100) by Commodity group in Surakarta Municipality, 2021</i> ..... 334                             |
| 9.3.3      | Perkembangan Inflasi Umum, 2021 ..... 337   |
|            | <i>Growth of Inflation, 2021</i> ..... 337  |
| <b>9.4</b> | <b>INVESTASI ..... 338</b>  |
|            | <b>INVESTMENT..... 338</b>  |
| 9.4.1      | Realisasi Investasi di Kabupaten Sragen, 2017–2021 ..... 338  |
|            | <i>Realization of Investment in Sragen Regency, 2017–2021</i> ..... 338   |
| <b>10.</b> | <b>PENGELUARAN PENDUDUK/POPULATION EXPENDITURE</b>  |
| 10.1       | Rata-rata Konsumsi per Kapita Sebulan Menurut Kelompok Komoditas (rupiah) dan Daerah Tempat Tinggal di Kabupaten Sragen, 2021 ..... 342 |

|            |   |     |
|------------|---|-----|
|            | <i>Monthly Average Consumption per Capita by Commodity Group (rupiahs) and Urban Rural Classification in Sragen Regency, 2021</i> ..... | 342 |
| 10.2       | Rata-rata Konsumsi per Kapita Sebulan Menurut Kelompok Komoditas (rupiah) di Kabupaten Sragen, 2021 .....                               | 343 |
|            | <i>Monthly Average Consumption per Capita by Commodity Group (rupiahs) in Sragen Regency, 2021</i> .....                                | 343 |
| 10.3       | Rata-rata Konsumsi Kalori per Kapita Sehari Menurut Kelompok Komoditas di Kabupaten Sragen, 2021 .....                                  | 344 |
|            | <i>Daily Average Comsumption of calories per Capita by Commodity Group in Sragen Regency, 2021</i> .....                                | 344 |
| 10.4       | Persentase Penduduk Menurut Golongan Pengeluaran Per Kapita Sebulan di Kabupaten Sragen, 2021 .....                                     | 345 |
|            | <i>Percentage of Population by per Capita Spending Group a Month in Sragen Regency, 2021</i> .....                                      | 345 |
| <b>11.</b> | <b>PERDAGANGAN/TRADE</b>  |     |
| 11.1       | Jumlah Sarana Perdagangan Menurut Jenisnya di Kabupaten Sragen, 2019-2021 .....   | 352 |
|            | <i>Number of Trading Facilities by Type of Facility in Sragen Regency, 2019-2021</i> .....  | 352 |
| 11.2       | Jumlah Sarana Perdagangan Menurut Tipe Badan Hukum di Kabupaten Sragen, 2017-2021 .....   | 353 |
|            | <i>Number of Trading Facilities by Type of Business Entity in Sragen Regency, 2017-2021</i> .....                                       | 353 |
| 11.3       | Jumlah Sarana Perdagangan Menurut Kecamatan di Kabupaten Sragen, 2021 .....   | 354 |
|            | <i>Number of Trading Facilities by Subdistrict in Sragen Regency, 2021</i> ....   | 354 |
| 11.4       | Jumlah Sarana Perdagangan Menurut Jenisnya di Kabupaten Sragen, 2017-2021 .....   | 355 |
|            | <i>Number of Trading Facilities by Type of Facility in Sragen Regency, 2017-2021</i> .....  | 355 |
| <b>12.</b> | <b>SISTEM NERACA REGIONAL/SYSTEM OF REGIONAL ACCOUNTS</b>   |     |
| 12.1.      | Produk Domestik Regional Bruto Atas Dasar Harga Berlaku Menurut Lapangan Usaha (juta rupiah), 2017–2021 .....                           | 365 |

|      | Halaman<br>Page  |
|------|--|
|      | <i>Gross Regional Domestic Product at Current Market Prices by Industry (million rupiahs), 2017–2021</i> ..... 365                                       |
| 12.2 | Produk Domestik Regional Bruto Atas Dasar Harga Konstan 2010 Menurut Lapangan Usaha (juta rupiah), 2017–2021 ..... 367                                   |
|      | <i>Gross Regional Domestic Product at 2010 Constant Market Prices by Industry (million rupiahs), 2017–2021</i> ..... 367                                 |
| 12.3 | Distribusi Persentase Produk Domestik Regional Bruto Atas Dasar Harga Berlaku Menurut Lapangan Usaha, 2017–2021 ..... 369                                |
|      | <i>Percentage Distribution of Gross Regional Domestic Product at Current Market Prices by Industry, 2017–2021</i> ..... 369                              |
| 12.4 | Laju Pertumbuhan Produk Domestik Regional Bruto Atas Dasar Harga Konstan 2010 Menurut Lapangan Usaha (persen), 2017–2021 ..... 371                       |
|      | <i>Growth Rate of Gross Regional Domestic Product at 2010 Constant Market Prices by Industry (percent), 2017–2021</i> ..... 371                          |
| 12.5 | Produk Domestik Regional Bruto Atas Dasar Harga Berlaku Menurut Jenis Pengeluaran (juta rupiah), 2017–2021 ..... 373                                     |
|      | <i>Gross Regional Domestic Product at Current Market Prices by Type of Expenditure (million rupiahs), 2017–2021</i> ..... 373                            |
| 12.6 | Produk Domestik Regional Bruto Atas Dasar Harga Konstan 2010 Menurut Jenis Pengeluaran (juta rupiah), 2017–2021 ..... 374                                |
|      | <i>Gross Regional Domestic Product at 2010 Constant Market Prices by Type of Expenditure (million rupiahs), 2017–2021</i> ..... 374                      |
| 12.7 | Distribusi Persentase Produk Domestik Regional Bruto Atas Dasar Harga Berlaku Menurut Jenis Pengeluaran (juta rupiah), 2017–2021 ..... 375               |
|      | <i>Percentage Distribution of Gross Regional Domestic Product at Current Market Prices by Type of Expenditure (million rupiahs), 2017–2021</i> ..... 375 |
| 12.8 | Laju Pertumbuhan Produk Domestik Regional Bruto Atas Dasar Harga Konstan 2010 Menurut Jenis Pengeluaran (juta rupiah), 2017–2021 ..... 376               |
|      | <i>Growth Rate of Gross Regional Domestic Product at 2010 Constant Market Prices by Type of Expenditure (million rupiahs), 2017–2021</i> ..... 376       |

|            |  |     |
|------------|--|-----|
| <b>13.</b> | <b>PERBANDINGAN ANTAR KABUPATEN/<br/>KOTA/ REGENCY/MUNICIPAL COMPARISON</b>  |     |
| 13.1       | Jumlah Penduduk Menurut Kabupaten/Kota di Provinsi Jawa Tengah (ribu), 2017–2021 .....   | 381 |
|            | <i>Population by Regency/Municipality in Jawa Tengah Province (thousand), 2017–2021.....</i>   | 381 |
| 13.2       | Laju Pertumbuhan Produk Domestik Regional Bruto Atas Dasar Harga Konstan 2010 Menurut Kabupaten/Kota di Provinsi Jawa Tengah (persen), 2017–2021 .....       | 382 |
|            | <i>Rate of Growth of Gross Regional Domestic Products at Constant 2010 Prices by Regency/Municipality in Jawa Tengah Province (percent), 2017–2021 .....</i> | 382 |
| 13.3       | Jumlah Penduduk Miskin Menurut Kabupaten/Kota di Provinsi Jawa Tengah (ribu), 2017–2021 .....  | 383 |
|            | <i>Number of Poor Population by Regency/Municipality in Jawa Tengah Province (thousand), 2017–2021 .....</i>   | 383 |
| 13.4       | Indeks Pembangunan Manusia Menurut Kabupaten/Kota di Provinsi Jawa Tengah, 2017–2021 .....   | 384 |
|            | <i>Human Development Index by Regency/Municipality in Jawa Tengah Province, 2017–2021 .....</i>  | 384 |
| 13.5       | Persentase Penduduk Miskin Menurut Kabupaten/Kota di Provinsi Jawa Tengah, 2017-2021 .....   | 385 |
|            | <i>Percentage of Poor People by Regency/Municipality in Jawa Tengah Province, 2017-2021 .....</i>  | 385 |
| 13.6       | Tingkat Pengangguran Terbuka dan Tingkat.....  | 386 |
|            | Partisipasi Angkatan Kerja (TPAK) Menurut Kabupaten/Kota di Provinsi Jawa Tengah, 2019-2021 .....  | 386 |
|            | <i>Unemployment Rate (UR) and Labour Force Participation Rate (LFPR) by Regency/Municipality in Jawa Tengah Province, 2019-2021.....</i>                     | 386 |
| 13.7       | Tingkat Pengangguran Terbuka dan Tingkat Partisipasi Angkatan Kerja (TPAK) Menurut Kabupaten/Kota di Provinsi Jawa Tengah, 2021 .....                        | 387 |
|            | <i>Unemployment Rate (UR) and Labour Force Participation Rate (LFPR) by Regency/Municipality in Jawa Tengah Province, 2021 .....</i>                         | 387 |





## PENJELASAN UMUM/EXPLANATORY NOTES

Tanda-tanda, satuan-satuan, dan lain-lainnya yang digunakan dalam publikasi ini adalah sebagai berikut:

*Symbols, measurement units, and acronyms which are used in this publication, are as follows:*

### 1. TANDA-TANDA/SYMBOLS

|   |       |
|---|-------|
| Data tidak tersedia/Data not available .....                      | : ... |
| Tidak ada atau nol /Null or zero .....                            | : -   |
| Data dapat diabaikan/Data negligible .....                        | : 0   |
| Tanda decimal/Decimal point .....                                 | : ,   |
| Data tidak dapat ditampilkan/Not applicable .....                 | : NA  |
| Angka estimasi/Estimated figures .....                            | : e   |
| Angka diperbaiki/Revised figures .....                            | : r   |
| Angka sementara/Preliminary figures .....                         | : x   |
| Angka sangat sementara/Very preliminary figures .....             | : xx  |
| Angka sangat sangat sementara/Very very preliminary figures ..... | : xxx |

### 2. SATUAN/UNITS

|  |   |
|--|---|
| barel/barrel .....                           | : 158,99 liter/litres = 1/6,2898 m <sup>3</sup> |
| hektar (ha)/hectare (ha) .....               | : 10 000 m <sup>2</sup>                         |
| kilometer (km)/kilometres (km) .....         | : 1 000 meter/meters (m)                        |
| knot/knot .....                              | : 1,8523 km/jam (km/hour)                       |
| kuintal/quintal .....                        | : 100 kg  |
| KWh .....                                    | : 1 000 Watt hour                               |
| MWh .....                                    | : 1 000 KWh                                     |
| liter (untuk beras)/litre (for rice) .....   | : 0,80 kg                                       |
| MMSCF .....                                  | : 1/35,3 m <sup>3</sup>                         |
| metrik ton (m.ton)/metric ton (m. ton) ..... | : 0,98421 long ton = 1 000 kg                   |
| ons/ounce .....                              | : 28,31 gram/grams                              |
| ton .....                                    | : 1 000 kg                                      |

Satuan lain: buah, dus, butir, helai/lembar, kaleng, batang, pulsa, ton kilometer (ton-km), jam, menit, persen (%).

*Other units: unit, pack, pieces, sheet, tin, pulse, ton-kilometres(ton-km), hour, minute, percent (%).*

Perbedaan angka di belakang koma disebabkan oleh pembulatan angka.

*The difference in decimal numbers is caused by rounding.*



## DAFTAR SINGKATAN/ LIST OF ABBREVIATIONS

|           |  |
|-----------|--|
| SI        | : Stasiun Iklim  |
| SIMPK     | : Stasiun Meteorologi Pertanian Khusus                                     |
| t.t       | : Tempat tidur   |
| BCG       | : Bacillus Calmette Guerin   |
| DPT       | : Difteri, Pertusis, Tetanus   |
| TT        | : Tetanus Toxoid   |
| IOT       | : Industri Obat Tradisional/ <i>Traditional Medicine Industry</i>          |
| IKOT      | : Industri Kecil Obat Tradisional/ <i>Traditional Medicine Small</i>       |
| Alkes     | : Alat kesehatan/ <i>Health Kits</i>                                       |
| PKRT      | : Perbekalan Kesehatan Rumah tangga/ <i>Household Health Logistics</i>     |
| Kompl     | : Komplemen/ <i>Complement</i>   |
| IRTP      | : Industri Pangan Produksi Rumah Tangga/ <i>Foods Home Industry</i>        |
| PBF       | : Pedagang Besar Farmasi/ <i>Pharmacy Whole-seller</i>                     |
| GFK       | : Gudang Farmasi Kab/Kota/Regency/ <i>Municipality Pharmacy Warehouse</i>  |
| RB        | : Rumah Bersalin/ <i>Delivery House</i>                                    |
| Pustu     | : Puskesmas pembantu/ <i>Auxiliary Public Health Center</i>                |
| BP        | : Balai Pengobatan/ <i>Polyclinic</i>                                      |
| TPS       | : Tempat Pembuangan Sementara / <i>landfill</i>                            |
| Jamkesmas | : Jaminan kesehatan masyarakat miskin/ <i>Poor public health insurance</i> |
| PJKMU     | : Program Jaminan Kesehatan Masyarakat Umum                                |
| SIUP      | : Surat Ijin Usaha Perdagangan/ <i>Trading Permission Letter</i>           |
| TDP       | : Tanda Daftar Perusahaan/ <i>Company Registration Identity</i>            |
| API       | : Angka Pengenal Importir/ <i>Importer's Identity Number</i>               |



# GEOGRAFI DAN IKLIM

*Geography and Climate*

01

## KONDISI GEOGRAFI DAN IKLIM

*Geography and Climate Conditions*

**109 MDPL**

Tinggi Wilayah  
Kabupaten Sragen  
*Territory Height of  
Sragen Regency*

**941,55 KM<sup>2</sup>**

Luas Wilayah  
Kabupaten Sragen  
*Area of Sragen Regency*

**75,16 KM<sup>2</sup>**

Sumberlawang  
tercatat sebagai  
kecamatan terluas  
*Sumberlawang recorded  
the largest subdistrict*

**110.45' DAN 110.10 B  
7.15' DAN 7.30 LS**

Letak secara  
astronomis  
Kabupaten Sragen  
*Astronomical location  
of Sragen Regency*

**27,27 KM<sup>2</sup>**

Sragen tercatat sebagai  
kecamatan teluas  
*Sragen recorded as the  
smallest subdistrict*





**PENJELASAN TEKNIS****TECHNICAL NOTES**

1. Secara astronomis, Kabupaten Sragen terletak antara 110.45' dan 111.10' Bujur Timur (BT) serta 7.15' dan 7.30' Lintang Selatan (LS).
  2. Berdasarkan posisi geografisnya, Kabupaten Sragen memiliki batas - batas:
    - Utara : Kabupaten Grobogan
    - Selatan : Kab. Karanganyar
    - Barat : Kabupaten Boyolali
    - Timur : Kab. Ngawi
  3. Kabupaten Sragen terdiri dari 20 Kecamatan, yaitu :
    - Kecamatan Plupuh
    - Kecamatan Kalijambe
    - Kecamatan Masaran
    - Kecamatan Kedawung
    - Kecamatan Karangmalang
    - Kecamatan Sambirejo
    - Kecamatan Gondang
    - Kecamatan Sambungmacan
    - Kecamatan Ngrampal
    - Kecamatan Sragen
    - Kecamatan Sidoharjo
    - Kecamatan Tanon
    - Kecamatan Gemolong
    - Kecamatan Miri
    - Kecamatan Sumberlawang
    - Kecamatan Mondokan
    - Kecamatan Sukodono
    - Kecamatan Gesi
    - Kecamatan Tangen
    - Kecamatan Jenar
1. *Astronomically, Sragen Regency is located between 110.45' to 111.10' East Longitude and 7.15' to 7.30' South latitude*
  2. *In terms of geographic position, Sragen Regency has boundaries as follows:*
    - *North : Grobogan Regency*
    - *South : Karanganyar Regency*
    - *West : Boyolali Regency and*
    - *East : Ngawi Regency.*
  3. *Sragen Regency has 20 Subdistricts. These include :*
    - *Subdistrict Plupuh*
    - *Subdistrict Kalijambe*
    - *Subdistrict Masaran*
    - *Subdistrict Kedawung*
    - *Subdistrict Karangmalang*
    - *Subdistrict Sambirejo*
    - *Subdistrict Gondang*
    - *Subdistrict Sambungmacan*
    - *Subdistrict Ngrampal*
    - *Subdistrict Sragen*
    - *Subdistrict Sidoharjo*
    - *Subdistrict Tanon*
    - *Subdistrict Gemolong*
    - *Subdistrict Miri*
    - *Subdistrict Sumberlawang*
    - *Subdistrict Mondokan*
    - *Subdistrict Sukodono*
    - *Subdistrict Gesi*
    - *Subdistrict Tangen*
    - *Subdistrict Jenar*



4. Desa/Kelurahan Tepi Laut adalah desa/kelurahan yang sebagian atau seluruh wilayahnya bersinggungan langsung dengan laut, baik berupa pantai maupun tebing karang.
  5. Desa/Kelurahan bukan tepi laut adalah desa/kelurahan yang wilayahnya tidak bersinggungan langsung dengan laut.
  6. Desa/Kelurahan Lereng/Puncak adalah desa/kelurahan yang sebagian besar wilayahnya berada di puncak gunung/pegunungan atau terletak di antara puncak sampai lembah.
  7. Desa/Kelurahan lembah adalah desa/kelurahan yang wilayahnya sebagian besar merupakan daerah rendah yang terletak di antara dua gunung/pegunungan atau daerah yang mempunyai kedudukan lebih rendah dibandingkan daerah sekitarnya.
  8. Desa/Kelurahan Dataran adalah desa/kelurahan yang sebagian besar wilayahnya tampak datar, rata, dan membentang.
4. *Coastal Village/Coastal Sub - District is a village/sub - district which some areas are intersect/directly adjacent to the sea, either gently sloping/flat beach or cliffs/reef.*
  5. *Non Coastal Village/Non Coastal Sub - District is a village which has no area that intersect/directly adjacent to the sea.*
  6. *Slope/Peak Village/Sub - District is a village/sub - district which the largest part of village/sub - district lies on the highest part of mount/mountain or lies between the peak to the valley.*
  7. *Valley Village/Sub - District area is a village/sub - district with the largest part of the village/sub - district is a low area between two mountains or area that have a position lower than the surrounding area.*
  8. *Flat Village/Sub - District is a village/sub - district which the largest part of village/sub - district looked plane, flat, and stretches.*

## 1.1 KEADAAN GEOGRAFI GEOGRAPHY CONDITION

**Tabel** 1.1.1 **Luas Daerah dan Ibukota Menurut Kecamatan di Kabupaten Sragen, (2021)**  
**Table** 1.1.1 **Total Area and Capital by Subdistrict in Sragen Regency, (2021)**

| Kecamatan<br>Subdistrict | Ibukota Kecamatan<br>Capital of Subdistrict | Luas <sup>1</sup><br>Total Area <sup>1</sup><br>(km <sup>2</sup> /sq.km) |
|--------------------------|---|--|
| (1)                      | (2)   | (3)  |
| Kalijambe                | Ds Banaran                                  | 46,96  |
| Plupuh                   | Ds Sambirejo                                | 48,36  |
| Masaran                  | Ds Masaran                                  | 44,04  |
| Kedawung                 | Ds Bendungan                                | 49,78  |
| Sambirejo                | Ds Sambirejo                                | 48,43  |
| Gondang                  | Ds Gondang                                  | 41,17  |
| Sambungmacan             | Ds Banaran                                  | 38,48  |
| Ngrampal                 | Ds Pilangsari                               | 34,40  |
| Karangmalang             | KI Puro                                     | 42,98  |
| Sragen                   | KI Sragen Tengah                            | 27,27  |
| Sidoarjo                 | Ds Jetak                                    | 45,90  |
| Tanon                    | Ds, Gabugan                                 | 51,00  |
| Gemolong                 | Ds Gemolong                                 | 40,23  |
| Miri                     | Ds Girimargo                                | 53,81  |
| Sumberlawang             | Ds Ngandul                                  | 75,16  |
| Mondokan                 | Ds Kedawung                                 | 49,36  |
| Sukodono                 | Ds Majenang                                 | 45,55  |
| Gesi                     | Ds Gesi                                     | 39,58  |
| Tangen                   | Ds Katelan                                  | 55,13  |
| Jenar                    | Ds Dawung                                   | 63,96  |
| <b>Kabupaten Sragen</b>  |   | <b>941,55</b>  |

Lanjutan Tabel/Continued Table 1.1.1

| Kecamatan<br>Subdistrict | Persentase terhadap Luas<br>Kabupaten<br>Percentage to Regency's Area | Jumlah Pulau <sup>2</sup><br>Number of Islands <sup>2</sup> |
|--------------------------|---|---|
| (1)                      | (4)   | (5)   |
| Kalijambe                | 4,99  | -   |
| Plupuh                   | 5,14  | -   |
| Masaran                  | 4,68  | -   |
| Kedawung                 | 5,29  | -   |
| Sambirejo                | 5,14  | -   |
| Gondang                  | 4,37  | -   |
| Sambungmacan             | 4,09  | -   |
| Ngrampal                 | 3,65  | -   |
| Karangmalang             | 4,56  | -   |
| Sragen                   | 2,90  | -   |
| Sidoarjo                 | 4,87  | -   |
| Tanon                    | 5,42  | -   |
| Gemolong                 | 4,27  | -   |
| Miri                     | 5,72  | -   |
| Sumberlawang             | 7,98  | -   |
| Mondokan                 | 5,24  | -   |
| Sukodono                 | 4,84  | -   |
| Gesi                     | 4,20  | -   |
| Tangen                   | 5,86  | -   |
| Jenar                    | 6,79  | -   |
| <b>Kabupaten Sragen</b>  | <b>100</b>  | <b>-</b>  |

Catatan/Note: <sup>1</sup> Berdasarkan Peraturan Menteri Dalam Negeri Nomor 137 Tahun 2017 tanggal 29 Desember 2017/*Based on Minister of Home Affairs Regulation Number 137/2017, December 29, 2017*

<sup>2</sup> Berdasarkan informasi Kementerian Dalam Negeri Tahun 2018/*Based on information from Ministry of Home Affairs, 2018*

Sumber/Source: Dinas Pertanian dan Ketahanan Pangan Kabupaten Sragen/*Sragen Regency's Office of Agriculture and Food Security*

**Tabel**  
**Table** 1.1.2

**Tinggi Wilayah dan Jarak ke Ibukota Menurut Kecamatan di Kabupaten Sragen, 2021**  
*Altitude and Distance to the Capital of Regency by Subdistrict in Sragen Regency, 2021*

| Kecamatan<br>Subdistrict | Tinggi Wilayah (mdpl)<br>Altitude (m a.s.l) | Jarak ke Ibukota<br>Distance to the Capital |
|--------------------------|---|---|
| (1)                      | (2)   | (3)   |
| Kalijambe                | 123   | 31,4  |
| Plupuh                   | 141   | 18,8  |
| Masaran                  | 93  | 11,1  |
| Kedawung                 | 116   | 7,7   |
| Sambirejo                | 190   | 12,4  |
| Gondang                  | 93  | 13,8  |
| Sambungmacan             | 85  | 11,1  |
| Ngrampal                 | 84  | 4,4   |
| Karangmalang             | 86  | 2,7   |
| Sragen                   | 86  | 1,7   |
| Sidoarjo                 | 86  | 4,3   |
| Tanon                    | 97  | 14,3  |
| Gemolong                 | 128   | 25,9  |
| Miri                     | 115   | 29,3  |
| Sumberlawang             | 126   | 23,7  |
| Mondokan                 | 110   | 20,3  |
| Sukodono                 | 86  | 16,8  |
| Gesi                     | 126   | 13,7  |
| Tangen                   | 96  | 13,7  |
| Jenar                    | 118   | 17,5  |
| <b>Kabupaten Sragen</b>  | <b>109</b>                                  | <b>0</b>                                    |

Catatan/Note: Diukur dari kantor Kecamatan

Sumber/Source: BPS Kabupaten Sragen, Pendataan Potensi Desa (Podes) dan Bappeda Kabupaten Sragen/BPS-Statistics of Sragen Regency, Village Potential Data Collecting and Bappeda of Sragen Regency

## 1.2 KEADAAN IKLIM CLIMATE CONDITION

**Tabel** 1.2.1 **Jumlah Curah Hujan dan Hari Hujan Menurut Kecamatan di Kabupaten Sragen, 2021**  
**Number of Rainfall and Number of Rainy Days by Subdistrict in Sragen Regency, 2021**

| Kecamatan<br>Subdistrict            | Stasiun Pengamat<br>Monitoring Station | Januari<br>January              |                                  | Februari<br>February            |                                  |
|-------------------------------------|--|---------------------------------|----------------------------------|---------------------------------|----------------------------------|
|                                     |  | Curah<br>Hujan (mm)<br>Rainfall | Hari Hujan<br>(Hari)<br>Raindays | Curah<br>Hujan (mm)<br>Rainfall | Hari Hujan<br>(Hari)<br>Raindays |
| (1)                                 | (2)                                    | (3)                             |                                  | (4)                             |                                  |
| Kalijambe                           | Kalimacan                              | 611                             | 15                               | 709                             | 17                               |
| Plupuh                              | Bapang                                 | 574                             | 15                               | 680                             | 17                               |
| Masaran                             | Masaran                                | 390                             | 12                               | 473                             | 14                               |
|                                     | Kedung Gatot                           | 470                             | 11                               | 588                             | 17                               |
|                                     | Sidodadi                               | 372                             | 11                               | 542                             | 13                               |
|                                     | Gebang                                 | 513                             | 12                               | 643                             | 17                               |
| Kedawung                            | Kedawung                               | 469                             | 21                               | 473                             | 22                               |
|                                     | Batu Jamus                             | 312                             | 20                               | 280                             | 16                               |
|                                     | Purworejo                              | 369                             | 12                               | 405                             | 10                               |
| Sambirejo                           | Sambirejo                              | 347                             | 21                               | 327                             | 18                               |
|                                     | Gebyar/Pacet                           | 117                             | 5                                | 206                             | 12                               |
| Gondang                             | Kedung Banteng                         | 441                             | 14                               | 296                             | 10                               |
| Sambungmacan                        | Bakalan                                |                                 |                                  |                                 |                                  |
| Ngrampal                            | Kenatan                                | 472                             | 14                               | 242                             | 13                               |
|                                     | Ngarum                                 |                                 |                                  |                                 |                                  |
| Karangmalang                        | Gembong                                | 444                             | 16                               | 514                             | 18                               |
| Sragen                              | Mojo (Sragen)                          | 342                             | 13                               | 399                             | 16                               |
| Sidoarjo                            | Singopadu                              |                                 |                                  |                                 |                                  |
| Tanon                               | Ketro                                  | 282                             | 15                               | 461                             | 21                               |
| Gemolong                            | Dadapan                                | 259                             | 15                               | 317                             | 13                               |
| Miri                                | Kedung Kancil                          | 156                             | 10                               | 525                             | 10                               |
| Sumberlawang                        | xxx                                    |                                 |                                  |                                 |                                  |
| Mondokan                            | xxx                                    |                                 |                                  |                                 |                                  |
| Sukodono                            | xxx                                    |                                 |                                  |                                 |                                  |
| Gesi                                | xxx                                    |                                 |                                  |                                 |                                  |
| Tangen                              | Tangen                                 | 361                             | 12                               | 105                             | 9                                |
| Jenar                               | xxx                                    |                                 |                                  |                                 |                                  |
| <b>Kabupaten Sragen (Rata-rata)</b> |  | <b>384,26</b>                   | <b>13,89</b>                     | <b>430,79</b>                   | <b>14,89</b>                     |

Lanjutan Tabel/*Continued Table 1.2.1*

| Kecamatan<br><i>Subdistrict</i>     | Stasiun Pengamat<br><i>Monitoring Station</i> | Maret<br><i>March</i>                  |   | April<br><i>April</i>                  |   |
|-------------------------------------|---|--|---|--|---|
|                                     |   | Curah<br>Hujan (mm)<br><i>Rainfall</i> | Hari Hujan<br>(Hari)<br><i>Raindays</i> | Curah<br>Hujan (mm)<br><i>Rainfall</i> | Hari Hujan<br>(Hari)<br><i>Raindays</i> |
| (1)                                 | (2)   | (5)                                    |   | (6)                                    |   |
| Kalijambe                           | Kalimacan                                     | 475                                    | 17                                      | 222                                    | 11                                      |
| Plupuh                              | Bapang  | 336                                    | 9                                       | 222                                    | 7                                       |
| Masaran                             | Masaran                                       | 374                                    | 12                                      | 153                                    | 12                                      |
|                                     | Kedung Gatot                                  | 345                                    | 12                                      | 215                                    | 8                                       |
|                                     | Sidodadi                                      | 361                                    | 12                                      | 148                                    | 9                                       |
| Kedawung                            | Gebang  | 341                                    | 12                                      | 241                                    | 8                                       |
|                                     | Kedawung                                      | 386                                    | 20                                      | 184                                    | 11                                      |
|                                     | Batu Jamus                                    | 279                                    | 13                                      | 195                                    | 12                                      |
|                                     | Purworejo                                     | 271                                    | 12                                      | 79                                     | 4                                       |
| Sambirejo                           | Sambirejo                                     | 376                                    | 21                                      | 189                                    | 12                                      |
|                                     | Gebyar/Pacet                                  | 154                                    | 20                                      | 54                                     | 7                                       |
| Gondang                             | Kedung Banteng                                | 317                                    | 10                                      | 96                                     | 6                                       |
| Sambungmacan                        | Bakalan                                       |  |   |  |   |
| Ngrampal                            | Kenatan                                       | 206                                    | 16                                      | 71                                     | 7                                       |
|                                     | Ngarum  |  |   |  |   |
| Karangmalang                        | Gembong                                       | 394                                    | 21                                      | 102                                    | 7                                       |
| Sragen                              | Mojo (Sragen)                                 | 340                                    | 14                                      | 135                                    | 7                                       |
| Sidoarjo                            | Singopadu                                     |  |   |  |   |
| Tanon                               | Ketro   | 268                                    | 17                                      | 228                                    | 11                                      |
| Gemolong                            | Dadapan                                       | 253                                    | 13                                      | 337                                    | 15                                      |
| Miri                                | Kedung Kancil                                 | 188                                    | 9                                       | 170                                    | 6                                       |
| Sumberlawang                        | xxx   |  |   |  |   |
| Mondokan                            | xxx   |  |   |  |   |
| Sukodono                            | xxx   |  |   |  |   |
| Gesi                                | xxx   |  |   |  |   |
| Tangen                              | Tangen  | 105                                    | 9                                       | 87                                     | 6                                       |
| Jenar                               | xxx   |  |   |  |   |
| <b>Kabupaten Sragen (Rata-rata)</b> |   | <b>303,63</b>                          | <b>14,16</b>                            | <b>164,63</b>                          | <b>8,74</b>                             |

Lanjutan Tabel/Continued Table 1.2.1

| Kecamatan<br>Subdistrict            | Stasiun Pengamat<br>Monitoring Station | Mei<br>May                      |                                  | Juni<br>June                    |                                  |
|-------------------------------------|--|---------------------------------|----------------------------------|---------------------------------|----------------------------------|
|                                     |  | Curah<br>Hujan (mm)<br>Rainfall | Hari Hujan<br>(Hari)<br>Raindays | Curah<br>Hujan (mm)<br>Rainfall | Hari Hujan<br>(Hari)<br>Raindays |
| (1)                                 | (2)                                    | (7)                             |                                  | (8)                             |                                  |
| Kalijambe                           | Kalimacan                              | 67                              | 5                                | 231                             | 10                               |
| Plupuh                              | Bapang                                 | 54                              | 3                                | 212                             | 11                               |
| Masaran                             | Masaran                                | 42                              | 2                                | 220                             | 6                                |
|                                     | Kedung Gatot                           | 102                             | 3                                | 295                             | 13                               |
|                                     | Sidodadi                               | 65                              | 4                                | 197                             | 11                               |
| Kedawung                            | Gebang                                 | 111                             | 3                                | 303                             | 13                               |
|                                     | Kedawung                               | 101                             | 8                                | 392                             | 14                               |
|                                     | Batu Jamus                             | 78                              | 5                                | 300                             | 14                               |
|                                     | Purworejo                              | 65                              | 2                                | 209                             | 6                                |
| Sambirejo                           | Sambirejo                              | 128                             | 10                               | 259                             | 15                               |
|                                     | Gebyar/Pacet                           | 3                               | 1                                | 178                             | 14                               |
| Gondang                             | Kedung Banteng                         | 76                              | 3                                | 150                             | 7                                |
| Sambungmacan                        | Bakalan                                |                                 |                                  |                                 |                                  |
| Ngrampal                            | Kenatan                                | 183                             | 15                               | 270                             | 14                               |
|                                     | Ngarum                                 |                                 |                                  |                                 |                                  |
| Karang Malang                       | Gembong                                | 54                              | 5                                | 223                             | 12                               |
| Sragen                              | Mojo (Sragen)                          | 62                              | 6                                | 175                             | 7                                |
| Sidoarjo                            | Singopadu                              |                                 |                                  |                                 |                                  |
| Tanon                               | Ketro                                  | 108                             | 5                                | 128                             | 8                                |
| Gemolong                            | Dadapan                                | 102                             | 9                                | 101                             | 5                                |
| Miri                                | Kedung Kancil                          | 103                             | 8                                | 143                             | 7                                |
| Sumberlawang                        | xxx                                    |                                 |                                  |                                 |                                  |
| Mondokan                            | xxx                                    |                                 |                                  |                                 |                                  |
| Sukodono                            | xxx                                    |                                 |                                  |                                 |                                  |
| Gesi                                | xxx                                    |                                 |                                  |                                 |                                  |
| Tangen                              | Tangen                                 | 121                             | 14                               | 33                              | 6                                |
| Jenar                               | xxx                                    |                                 |                                  |                                 |                                  |
| <b>Kabupaten Sragen (Rata-rata)</b> |  | <b>85,53</b>                    | <b>5,84</b>                      | <b>211,53</b>                   | <b>10,16</b>                     |

Lanjutan Tabel/Continued Table 1.2.1

| Kecamatan<br>Subdistrict            | Stasiun Pengamat<br>Monitoring Station | Juli<br>July                    |                                  | Agustus<br>August               |                                  |
|-------------------------------------|--|---------------------------------|----------------------------------|---------------------------------|----------------------------------|
|                                     |  | Curah<br>Hujan (mm)<br>Rainfall | Hari Hujan<br>(Hari)<br>Raindays | Curah<br>Hujan (mm)<br>Rainfall | Hari Hujan<br>(Hari)<br>Raindays |
| (1)                                 | (2)                                    | (9)                             |                                  | (10)                            |                                  |
| Kalijambe                           | Kalimacan                              | 5                               | 2                                | 87                              | 5                                |
| Plupuh                              | Bapang                                 | 7                               | 1                                | 102                             | 5                                |
| Masaran                             | Masaran                                | 10                              | 1                                | 160                             | 4                                |
|                                     | Kedung Gatot                           | 85                              | 1                                | 170                             | 3                                |
|                                     | Sidodadi                               | 75                              | 1                                | 259                             | 4                                |
| Kedawung                            | Gebang                                 | 80                              | 1                                | 240                             | 3                                |
|                                     | Kedawung                               | -                               | -                                | 66                              | 5                                |
|                                     | Batu Jamus                             | -                               | -                                | -                               | -                                |
|                                     | Purworejo                              | -                               | -                                | -                               | -                                |
| Sambirejo                           | Sambirejo                              | 16                              | 7                                | 76                              | 4                                |
|                                     | Gebyar/Pacet                           | -                               | -                                | -                               | -                                |
| Gondang                             | Kedung Banteng                         | 59                              | 2                                | 103                             | 3                                |
| Sambungmacan                        | Bakalan                                | -                               | -                                | -                               | -                                |
| Ngrampal                            | Kenatan                                | 26                              | 3                                | 63                              | 4                                |
|                                     | Ngarum                                 | -                               | -                                | -                               | -                                |
| Karangmalang                        | Gembong                                | -                               | -                                | 69                              | 2                                |
| Sragen                              | Mojo (Sragen)                          | 4                               | 1                                | 76                              | 3                                |
| Sidoarjo                            | Singopadu                              | -                               | -                                | -                               | -                                |
| Tanon                               | Ketro                                  | 4                               | 1                                | 90                              | 3                                |
| Gemolong                            | Dadapan                                | 12                              | 2                                | 113                             | 3                                |
| Miri                                | Kedung Kancil                          | -                               | -                                | 42                              | 2                                |
| Sumberlawang                        | xxx                                    | -                               | -                                | -                               | -                                |
| Mondokan                            | xxx                                    | -                               | -                                | -                               | -                                |
| Sukodono                            | xxx                                    | -                               | -                                | -                               | -                                |
| Gesi                                | xxx                                    | -                               | -                                | -                               | -                                |
| Tangen                              | Tangen                                 | -                               | -                                | 140                             | 4                                |
| Jenar                               | xxx                                    | -                               | -                                | -                               | -                                |
| <b>Kabupaten Sragen (Rata-rata)</b> |  | <b>31,92</b>                    | <b>1,92</b>                      | <b>116,00</b>                   | <b>3,56</b>                      |



Lanjutan Tabel/*Continued Table 1.2.1*

| Kecamatan<br><i>Subdistrict</i>     | Stasiun Pengamat<br><i>Monitoring Station</i> | September<br><i>September</i>          |   | Oktober<br><i>October</i>              |   |
|-------------------------------------|---|--|---|--|---|
|                                     |   | Curah<br>Hujan (mm)<br><i>Rainfall</i> | Hari Hujan<br>(Hari)<br><i>Raindays</i> | Curah<br>Hujan (mm)<br><i>Rainfall</i> | Hari Hujan<br>(Hari)<br><i>Raindays</i> |
| (1)                                 | (2)   | (11)                                   |   | (12)                                   |   |
| Kalijambe                           | Kalimacan                                     | 57                                     | 7                                       | 161                                    | 7                                       |
| Plupuh                              | Bapang  | 63                                     | 5                                       | 171                                    | 7                                       |
| Masaran                             | Masaran                                       | 50                                     | 7                                       | 105                                    | 5                                       |
|                                     | Kedung Gatot                                  | 88                                     | 4                                       | 105                                    | 4                                       |
|                                     | Sidodadi                                      | 92                                     | 3                                       | 65                                     | 4                                       |
|                                     | Gebang  | 95                                     | 4                                       | 108                                    | 4                                       |
| Kedawung                            | Kedawung                                      | 78                                     | 4                                       | 79                                     | 7                                       |
|                                     | Batu Jamus                                    | 106                                    | 5                                       | 88                                     | 7                                       |
|                                     | Purworejo                                     | 146                                    | 7                                       | 56                                     | 1                                       |
| Sambirejo                           | Sambirejo                                     | 143                                    | 5                                       | 60                                     | 7                                       |
|                                     | Gebyar/Pacet                                  | 40                                     | 4                                       | 3                                      | 1                                       |
| Gondang                             | Kedung Banteng                                | 31                                     | 3                                       | 61                                     | 4                                       |
| Sambungmacan                        | Bakalan                                       |  |   |  |   |
| Ngrampal                            | Kenatan                                       | 71                                     | 4                                       | 101                                    | 6                                       |
|                                     | Ngarum  |  |   |  |   |
| Karangmalang                        | Gembong                                       | 62                                     | 4                                       | 85                                     | 7                                       |
| Sragen                              | Mojo (Sragen)                                 | 148                                    | 4                                       | 88                                     | 3                                       |
| Sidoarjo                            | Singopadu                                     |  |   |  |   |
| Tanon                               | Ketro   | 72                                     | 3                                       | 50                                     | 5                                       |
| Gemolong                            | Dadapan                                       | 47                                     | 4                                       | 72                                     | 5                                       |
| Miri                                | Kedung Kancil                                 | 46                                     | 2                                       | 109                                    | 5                                       |
| Sumberlawang                        | xxx   |  |   |  |   |
| Mondokan                            | xxx   |  |   |  |   |
| Sukodono                            | xxx   |  |   |  |   |
| Gesi                                | xxx   |  |   |  |   |
| Tangen                              | Tangen  | 70                                     | 1                                       | 86                                     | 9                                       |
| Jenar                               | xxx   |  |   |  |   |
| <b>Kabupaten Sragen (Rata-rata)</b> |   | <b>79</b>                              | <b>4</b>                                | <b>87</b>                              | <b>5</b>                                |

Lanjutan Tabel/*Continued Table 1.2.1*

| Kecamatan<br><i>Subdistrict</i>     | Stasiun Pengamat<br><i>Monitoring Station</i> | November<br><i>November</i> |                      | Desember<br><i>December</i> |                      |
|-------------------------------------|---|-----------------------------|----------------------|-----------------------------|----------------------|
|                                     |   | Curah<br>Hujan (mm)         | Hari Hujan<br>(Hari) | Curah<br>Hujan (mm)         | Hari Hujan<br>(Hari) |
|                                     |   | <i>Rainfall</i>             | <i>Raindays</i>      | <i>Rainfall</i>             | <i>Raindays</i>      |
| (1)                                 | (2)   | (13)                        |                      | (14)                        |                      |
| Kalijambe                           | Kalimacan                                     | 458                         | 13                   | 268                         | 10                   |
| Plupuh                              | Bapang  | 452                         | 17                   | 318                         | 15                   |
| Masaran                             | Masaran                                       | 350                         | 12                   | 315                         | 11                   |
|                                     | Kedung Gatot                                  | 394                         | 12                   | 385                         | 10                   |
|                                     | Sidodadi                                      | 381                         | 10                   | 213                         | 5                    |
|                                     | Gebang  | 452                         | 12                   | 413                         | 10                   |
| Kedawung                            | Kedawung                                      | 225                         | 17                   | 242                         | 19                   |
|                                     | Batu Jamus                                    | 243                         | 18                   | 314                         | 18                   |
|                                     | Purworejo                                     | 276                         | 11                   | 404                         | 8                    |
| Sambirejo                           | Sambirejo                                     | 341                         | 19                   | 267                         | 20                   |
|                                     | Gebyar/Pacet                                  | 174                         | 15                   | 167                         | 17                   |
| Gondang                             | Kedung Banteng                                | 251                         | 12                   | 354                         | 8                    |
| Sambungmacan                        | Bakalan                                       |                             |                      |                             |                      |
| Ngrampal                            | Kenatan                                       | 292                         | 19                   | 286                         | 8                    |
|                                     | Ngarum  |                             |                      |                             |                      |
| Karangmalang                        | Gembong                                       | 205                         | 12                   | 353                         | 16                   |
| Sragen                              | Mojo (Sragen)                                 | 322                         | 13                   | 268                         | 12                   |
| Sidoarjo                            | Singopadu                                     |                             |                      |                             |                      |
| Tanon                               | Ketro   | 262                         | 17                   | 297                         | 15                   |
| Gemolong                            | Dadapan                                       | 354                         | 11                   | 406                         | 10                   |
| Miri                                | Kedung Kancil                                 | 392                         | 11                   | 261                         | 12                   |
| Sumberlawang                        | xxx   |                             |                      |                             |                      |
| Mondokan                            | xxx   |                             |                      |                             |                      |
| Sukodono                            | xxx   |                             |                      |                             |                      |
| Gesi                                | xxx   |                             |                      |                             |                      |
| Tangen                              | Tangen  | 298                         | 18                   | 287                         | 24                   |
| Jenar                               | xxx   |                             |                      |                             |                      |
| <b>Kabupaten Sragen (Rata-rata)</b> |   | <b>322,21</b>               | <b>14,16</b>         | <b>306,21</b>               | <b>13,05</b>         |

Lanjutan Tabel/Continued Table 1.2.1

| Kecamatan<br>Subdistrict            | Stasiun Pengamat<br>Monitoring Station | Curah Hujan<br>Rainfall         |                                  | Hari hujan<br>Raindays          |                                  |
|-------------------------------------|--|---------------------------------|----------------------------------|---------------------------------|----------------------------------|
|                                     |  | Curah<br>Hujan (mm)<br>Rainfall | Hari Hujan<br>(Hari)<br>Raindays | Curah<br>Hujan (mm)<br>Rainfall | Hari Hujan<br>(Hari)<br>Raindays |
| (1)                                 | (2)                                    | (15)                            |                                  | (16)                            |                                  |
| Kalijambe                           | Kalimacan                              | 3351                            | 119                              | 279                             | 10                               |
| Plupuh                              | Bapang                                 | 03 191                          | 144                              | 266                             | 12                               |
| Masaran                             | Masaran                                | 2642                            | 67                               | 220                             | 6                                |
|                                     | Kedung Gatot                           | 3242                            | 98                               | 270                             | 8                                |
|                                     | Sidodadi                               | 2770                            | 86                               | 231                             | 7                                |
|                                     | Gebang                                 | 2540                            | 99                               | 295                             | 8                                |
| Kedawung                            | Kedawung                               | 2724                            | 146                              | 227                             | 12                               |
|                                     | Batu Jamus                             | 2196                            | 127                              | 183                             | 11                               |
|                                     | Purworejo                              | 2280                            | 68                               | 19                              | 6                                |
| Sambirejo                           | Sambirejo                              | 2529                            | 154                              | 211                             | 13                               |
|                                     | Gebyar/Pacet                           | 1097                            | 108                              | 91                              | 9                                |
| Gondang                             | Kedung Banteng                         | 2235                            | 82                               | 186                             | 7                                |
| Sambungmacan                        | Bakalan                                |                                 |                                  |                                 |                                  |
| Ngrampal                            | Kenatan                                | 2283                            | 123                              | 190                             | 10                               |
|                                     | Ngarum                                 |                                 |                                  |                                 |                                  |
| Karangmalang                        | Gembong                                | 1947                            | 120                              | 162                             | 10                               |
| Sragen                              | Mojo (Sragen)                          | 2359                            | 106                              | 196                             | 9                                |
| Sidoarjo                            | Singopadu                              |                                 |                                  |                                 |                                  |
| Tanon                               | Ketro                                  | 2250                            | 124                              | 188                             | 10                               |
| Gemolong                            | Dadapan                                | 2373                            | 105                              | 198                             | 9                                |
| Miri                                | Kedung Kancil                          | 2135                            | 82                               | 178                             | 7                                |
| Sumberlawang                        | xxx                                    |                                 |                                  |                                 |                                  |
| Mondokan                            | xxx                                    |                                 |                                  |                                 |                                  |
| Sukodono                            | xxx                                    |                                 |                                  |                                 |                                  |
| Gesi                                | xxx                                    |                                 |                                  |                                 |                                  |
| Tangen                              | Tangen                                 | 1693                            | 97                               | 141                             | 8                                |
| Jenar                               | xxx                                    |                                 |                                  |                                 |                                  |
| <b>Kabupaten Sragen (Rata-rata)</b> |  | <b>2412,473684</b>              | <b>108</b>                       | <b>196</b>                      | <b>9</b>                         |

Sumber/Source: Dinas Pekerjaan Umum Kabupaten Sragen/ Departement of Public Work of Sragen Regency



## JUMLAH DESA/KELURAHAN

Kabupaten Sragen terdiri dari 20 Kecamatan dengan jumlah desa/kelurahan sebanyak 208.

*Sragen Regency consist of 20 subdistrict with 208 village.*

## JUMLAH PNS DAERAH

Badan kepegawaian Daerah mencatat pada tahun 2021 terdapat 8.771 PNS daerah.

*Regional government agencies recorded that in 2020 were 8.771 regional civil servant.*



## JUMLAH PNS BERPENDIDIKAN SARJANA

Lebih dari 80% PNS Kabupaten Sragen berpendidikan sarjana (S-1, S-2, S-3).

*More than 80% of the civil servants in Sragen Regency have a bachelor's degree (S-1, S-2, S-3).*





**PENJELASAN TEKNIS**

1. Sebuah Kabupaten dipimpin oleh seorang bupati, bupati memiliki tugas dan wewenang memimpin penyelenggaraan pemerintahan daerah berdasarkan kebijakan yang ditetapkan bersama DPRD kabupaten. Dalam menyelenggarakan Pemerintahan, bupati berpasangan dengan wakil bupati. bupati dan wakil Bupati dipilih secara langsung oleh rakyat di kabupaten setempat. Bupati merupakan jabatan politis (karena diusulkan oleh partai politik).
2. Dewan Perwakilan Rakyat Daerah merupakan lembaga perwakilan rakyat daerah dan berkedudukan sebagai unsur penyelenggara pemerintahan daerah. Dalam menjalankan tugasnya, DPRD disebut sebagai lembaga legislatif. DPRD kabupaten mempunyai tugas mengawasi jalannya pemerintahan di kabupaten. Selain itu, DPRD juga bertugas membuat peraturan daerah dan menetapkan Rancangan Anggaran Pendapatan dan Belanja Negara (RAPBD). Anggota Dewan Perwakilan Rakyat Daerah (DPRD) dipilih melalui Pemilihan Umum (Pemilu) dan dilantik dalam masa jabatan lima tahun.

**TECHNICAL NOTES**

1. *Regency is lead by a Regent, Regent leads the regional administration based on policies that had set together with the local parliament. Regent paired with Deputy Regent They elected directly by the people in the local regency. Regent is a political office (as proposed by the political parties).*
2. *The Regional House of Representative (DPRD) is the local people's representative e and serves as an element of the regional administration. In performing its duties DPRD called the legislature. DPRD has to overseeing the administration of the Regency. In addition, DPRD is also in charge of regional regulations and establishes the Draft Budget of the State (RAPBD). Members of the Regional House of Representative (DPRD) elected through general elections and sworn in a five year term.*

3. Dinas daerah adalah unsur pelaksana otonomi daerah yang dipimpin oleh kepala dinas. Kepala dinas diangkat dan diberhentikan oleh kepala daerah. Tugas pokok Dinas Daerah adalah menyelenggarakan kewenangan daerah dan tugas lainnya yang diberikan oleh Bupati.
  4. Sekretariat daerah dipimpin oleh sekretaris daerah. Tugas sekretaris daerah adalah membantu kepala daerah dalam menyusun kebijakan dan mengkoordinasikan dinas daerah dan lembaga teknis daerah. Tugas pokok Sekretariat Daerah adalah membantu Bupati dalam melaksanakan tugas penyelenggaraan administrasi pemerintahan, hukum, organisasi, pengelolaan barang daerah, keuangan, kepegawaian, umum dan memberikan pelayanan administratif kepada perangkat daerah. Untuk melaksanakan tugas tersebut, Sekretariat Daerah mempunyai fungsi pengkoordinasian perumusan kebijaksanaan pemerintah kabupaten; pengkoordinasian perangkat daerah; penyelenggaraan administrasi kepegawaian, hukum, organisasi dan tata laksana, keuangan, barang daerah dan umum; dan pelaksanaan tugas - tugas lain yang diberikan oleh bupati sesuai dengan tugas dan fungsinya. Sekretaris Daerah membawahi 3
3. *Regional Office (dinas daerah) is the executive element of regional autonomy, led by department heads (kepala dinas). Department head is appointed and dismissed by the head of the regency (bupati). The key task of the Regional Office is organizing the local authorities and other assignments given by Bupati.*
  4. *Secretariat are lead by the region secretary. The task of the region secretary is to assist local leaders in formulating policies and coordinating the local agencies and the local technical institute. The key task of the Regional Secretariat is to assist the Regent in performing the duties of the administration of government, law, organization, management of local goods, finance, personnel, public and provide administrative services to the regions. To carry out these tasks, the Regional Secretariat has the function of coordinating the formulation of government policy the district; coordination of regional governments; personnel administration, legal, organizational and administrative, financial, municipal and other public goods; and the execution of other tasks given by the regents in accordance with the duties and functions Regional Secretary in charge of 3*

5. (tiga) orang Asisten, yaitu: Asisten Bidang Pemerintahan dan Kesra, Asisten Perekonomian dan Pembangunan, dan Asisten Administrasi Umum.
  6. Sekretariat DPRD merupakan unsur pelayanan DPRD kabupaten, yang dipimpin oleh seorang Sekretaris yang bertanggung jawab kepada pimpinan DPRD dan secara administratif dibina oleh Sekretaris Daerah Kabupaten.
  7. Lembaga teknis daerah merupakan unsur pendukung tugas kepala daerah dalam menyusun dan melaksanakan kebijakan daerah yang sifatnya spesifik yang berbentuk badan, kantor, atau rumah sakit umum daerah. Lembaga Teknis Daerah merupakan unsur penunjang, pengkoordinasi pemerintah kabupaten yang mempunyai tugas membantu bupati dalam penyelenggaraan Pemerintahan kabupaten sesuai bidang lingkup tugasnya.
5. *(three) Assistant, namely: Government and People's Welfare Assistant, Economic and Development Assistant, and General Administratif Assistant.*
  6. *Parliament Secretariat is a service element regency, headed by a Secretary who is accountable to the leadership of Parliament and administratively supervised by the District Secretar.*
  7. *Technical Institute is the supporting elements of the task areas local leaders in developing and implementing policies that are specific areas that shaped bodies, offices, or general hospital. Regional Technical Institute is a supporting element, coordinating the district who has the task of helping the Regent in the administration of the district administration for the field the scope of their duties. In performing its duties, the local technical institute has the function of technical policy formulation in their areas of government administration and support services.*



## 2.1 WILAYAH ADMINISTRATIF ADMINISTRATIVE AREA

**Tabel 2.1.1** Jumlah Desa<sup>1</sup>/Kelurahan Menurut Kecamatan di Kabupaten Sragen, 2017–2021  
*Number of Villages<sup>1</sup>/ Urban Villages by Subdistrict in Sragen Regency, 2017–2021*

| Kecamatan<br>Subdistrict | 2017       | 2018       | 2019       | 2020       | 2021       |
|--------------------------|------------|------------|------------|------------|------------|
| (1)                      | (2)        | (3)        | (4)        | (5)        | (6)        |
| Kalijambe                | 14         | 14         | 14         | 14         | 14         |
| Plupuh                   | 16         | 16         | 16         | 16         | 16         |
| Masaran                  | 13         | 13         | 13         | 13         | 13         |
| Kedawung                 | 10         | 10         | 10         | 10         | 10         |
| Sambirejo                | 9          | 9          | 9          | 9          | 9          |
| Gondang                  | 9          | 9          | 9          | 9          | 9          |
| Sambungmacan             | 9          | 9          | 9          | 9          | 9          |
| Ngrampal                 | 8          | 8          | 8          | 8          | 8          |
| Karangmalang             | 10         | 10         | 10         | 10         | 10         |
| Sragen                   | 8          | 8          | 8          | 8          | 8          |
| Sidoarjo                 | 12         | 12         | 12         | 12         | 12         |
| Tanon                    | 16         | 16         | 16         | 16         | 16         |
| Gemolong                 | 14         | 14         | 14         | 14         | 14         |
| Miri                     | 10         | 10         | 10         | 10         | 10         |
| Sumberlawang             | 11         | 11         | 11         | 11         | 11         |
| Mondokan                 | 9          | 9          | 9          | 9          | 9          |
| Sukodono                 | 9          | 9          | 9          | 9          | 9          |
| Gesi                     | 7          | 7          | 7          | 7          | 7          |
| Tangen                   | 7          | 7          | 7          | 7          | 7          |
| Jenar                    | 7          | 7          | 7          | 7          | 7          |
| <b>Kabupaten Sragen</b>  | <b>208</b> | <b>208</b> | <b>208</b> | <b>208</b> | <b>208</b> |

Catatan/Note: <sup>1</sup> Termasuk kelurahan dan Unit Permukiman Transmigrasi (UPT) // *Include Transmigration Settlement Unit*  
 Sumber/Source: Peraturan Kepala Badan Pusat Statistik Nomor 29 Tahun 2019 Tanggal 15 Januari 2019 tentang Perubahan Atas Peraturan Kepala Badan Pusat Statistik Nomor 55 Tahun 2018 tentang Kode dan Nama Wilayah Kerja Statistik Tahun 2018  
*Chief Statistician Regulation Number 29/2019, January 15 2019, as a revision of Chief Statistician Regulation Number 55 of 2018 on Code and Name of Regional Level of Data Collection.*

**Tabel**  
**Table** 2.1.2

**Jumlah Desa dan Rukun Tetangga (RT) Menurut  
Kecamatan di Kabupaten Sragen, 2021**  
*Number of Villages and Neighbourhoods by Subdistricts in  
Sragen Regency, 2021*

| Kecamatan<br>Subdistrict | Desa<br>Village | Kelurahan<br>Village | RT<br>Neighbourhood |
|--------------------------|-----------------|----------------------|---------------------|
| (1)                      | (2)             | (3)                  | (4)                 |
| Kalijambe                | 14              | 0                    | 255                 |
| Plupuh                   | 16              | 0                    | 264                 |
| Masaran                  | 13              | 0                    | 460                 |
| Kedawung                 | 10              | 0                    | 306                 |
| Sambirejo                | 9               | 0                    | 238                 |
| Gondang                  | 9               | 0                    | 259                 |
| Sabungmacan              | 9               | 0                    | 285                 |
| Ngrampal                 | 8               | 0                    | 226                 |
| Karangmalang             | 8               | 2                    | 361                 |
| Sragen                   | 2               | 6                    | 388                 |
| Sidoarjo                 | 12              | 0                    | 317                 |
| Tanon                    | 16              | 0                    | 402                 |
| Gemolong                 | 10              | 4                    | 341                 |
| Miri                     | 10              | 0                    | 206                 |
| Sumberlawang             | 11              | 0                    | 306                 |
| Mondokan                 | 9               | 0                    | 242                 |
| Sukodono                 | 9               | 0                    | 214                 |
| Gesi                     | 7               | 0                    | 150                 |
| Tangen                   | 7               | 0                    | 170                 |
| Jenar                    | 7               | 0                    | 156                 |
| <b>Kabupaten Sragen</b>  | <b>196</b>      | <b>12</b>            | <b>5546</b>         |

Sumber/Source: Bagian Pemerintahan, Setda Kabupaten Sragen/Section Governance Secretariat of Sragen Regency

## 2.2 DEWAN PERWAKILAN RAKYAT DAERAH REGIONAL HOUSE OF REPRESENTATIVE

**Tabel 2.2.1** Jumlah Anggota Dewan Perwakilan Rakyat Daerah Menurut Partai Politik dan Jenis Kelamin di Kabupaten Sragen, 2021  
*Number of Regional House of Representatives's Members by Political Parties and Sex in Sragen Regency 2021*

|                         | <b>Partai Politik<br/>Political Parties</b>   | <b>Laki-laki<br/>Male</b> | <b>Perempuan<br/>Female</b> | <b>Jumlah<br/>Total</b> |
|-------------------------|---|---------------------------|-----------------------------|-------------------------|
|                         | (1)   | (2)                       | (3)                         | (4)                     |
| 1                       | Partai Nasional Demokrat (Nasdem)             | 1                         | -                           | 1                       |
| 2                       | Partai Keadilan Sejahtera (PKS)               | 6                         | -                           | 6                       |
| 3                       | Partai Demokrasi Indonesia Perjuangan (PDI-P) | 11                        | 2                           | 13                      |
| 4                       | Partai Golongan Karya (Golkar)                | 6                         | -                           | 6                       |
| 5                       | Partai Gerakan Indonesia Raya (Gerindra)      | 4                         | 1                           | 5                       |
| 6                       | Partai Demokrat                               | 4                         | 1                           | 5                       |
| 7                       | Partai Persatuan Pembangunan (PPP)            | -                         | -                           | -                       |
| 8                       | Partai Bulan Bintang (PBB)                    | 5                         | 2                           | 7                       |
| 9                       | Partai Hanura                                 | -                         | -                           | -                       |
| 10                      | Partai Amanat Nasional                        | 2                         | -                           | 2                       |
| <b>Kabupaten Sragen</b> |   | <b>39</b>                 | <b>6</b>                    | <b>45</b>               |

Sumber/Source: Sekretariat DPRD Kabupaten Sragen/ Local Parliament Secretary of Sragen Regency

**Tabel**  
**Table** 2.2.2

**Jumlah Anggota Dewan Perwakilan Rakyat Daerah  
Menurut Partai Politik dan Jenis Pendidikan di Kabupaten  
Sragen, 2021**  
*Number of Members of The Regional House of  
Representatives by Political Parties and Level of education  
in Sragen Regency, 2021*

|    | Partai Politik<br><i>Political Parties</i>       | Jenis Pendidikan/ <i>Level of Education</i> |          |           |          | Jumlah<br><i>Total</i> |
|----|--|---|----------|-----------|----------|------------------------|
|    |  | SMA   | D1-D3    | D4-S1     | S2-S3    |                        |
|    | (1)  | (2)   | (3)      | (4)       | (5)      | (6)                    |
| 1  | Partai Nasional Demokrat (Nasdem)                | 1   | -        | -         | -        | 1                      |
| 2  | Partai Keadilan Sejahtera (PKS)                  | 1   | -        | 4         | 1        | 6                      |
| 3  | Partai Demokrasi Indonesia Perjuangan<br>(PDI-P) | 2   | -        | 7         | 4        | 13                     |
| 4  | Partai Golongan Karya (Golkar)                   | -   | -        | 5         | 1        | 6                      |
| 5  | Partai Gerakan Indonesia Raya<br>(Gerindra)      | -   | -        | 2         | 3        | 5                      |
| 6  | Partai Demokrat                                  | -   | -        | 5         | -        | 5                      |
| 7  | Partai Persatuan Pembangunan (PPP)               | -   | -        | -         | -        | -                      |
| 8  | Partai Bulan Bintang (PBB)                       | 1   | -        | 6         | -        | 7                      |
| 9  | Partai Hanura                                    | -   | -        | -         | -        | -                      |
| 10 | Partai Amanat Nasional                           | 1   | -        | 1         | -        | 2                      |
|    | <b>2021</b>                                      | <b>6</b>                                    | <b>-</b> | <b>30</b> | <b>9</b> | <b>45</b>              |

Sumber/*Source*: Sekretariat DPRD Kabupaten Sragen/ *Local Parliament Secretary of Sragen Regency*

**Tabel**  
**Table** 2.2.3

**Jumlah Anggota Dewan Perwakilan Rakyat Daerah  
Menurut Partai dan Kelompok umur di Kabupaten Sragen,  
2021**  
*Number of Members of The Regional House of  
Representatives by political Parties and Ages group in  
Sragen Regency, 2021*

|    | Partai Politik<br>Political Parties              | Umur/age |           |           |          | Jumlah<br>Total |
|----|--|----------|-----------|-----------|----------|-----------------|
|    |  | 21-35    | 36-49     | 50-59     | 60+      |                 |
|    | (1)  | (2)      | (3)       | (4)       | (5)      | (6)             |
| 1  | Partai Nasional Demokrat (Nasdem)                | -        | 1         | -         | -        | 1               |
| 2  | Partai Keadilan Sejahtera (PKS)                  | -        | 2         | 4         | -        | 6               |
| 3  | Partai Demokrasi Indonesia Perjuangan<br>(PDI-P) | 1        | 7         | 4         | 1        | 13              |
| 4  | Partai Golongan Karya (Golkar)                   | -        | 4         | 1         | 1        | 6               |
| 5  | Partai Gerakan Indonesia Raya (Gerindra)         | 1        | -         | 4         | -        | 5               |
| 6  | Partai Demokrat                                  | -        | 4         | 1         | -        | 5               |
| 7  | Partai Persatuan Pembangunan (PPP)               | -        | -         | -         | -        | -               |
| 8  | Partai Bulan Bintang (PBB)                       | 3        | 3         | 1         | -        | 7               |
| 9  | Partai Hanura                                    | -        | -         | -         | -        | -               |
| 10 | Partai Amanat Nasional                           | -        | 1         | -         | 1        | 2               |
|    | <b>2021</b>                                      | <b>5</b> | <b>22</b> | <b>15</b> | <b>3</b> | <b>45</b>       |

Sumber/Source: Sekretariat DPRD Kabupaten Sragen/ Local Parliament Secretary of Sragen Regency

**Tabel**  
**Table** 2.2.4

**Jumlah Produk Hukum Dewan Perwakilan Rakyat Daerah  
Kabupaten Sragen, 2018-2021**  
*Number of DPRD Laws Productin Sragen Regency, 2018-  
2021*

|    | Produk<br>Product            | Tahun/Years |            |           |           |
|----|------------------------------|-------------|------------|-----------|-----------|
|    |                              | 2018        | 2019       | 2020      | 2021      |
|    | (1)                          | (2)         | (3)        | (4)       | (5)       |
| 1  | Peraturan Daerah             | 4           | 6          | 3         | -         |
| 2  | Keputusan DPRD               | 24          | 24         | 20        | 21        |
| 3  | Pernyataan                   | -           | -          | -         | -         |
| 4  | Pernyataan Pendapat          | -           | -          | -         | -         |
| 5  | Resolusi                     | -           | -          | -         | -         |
| 6  | Kesimpulan Pendapat          | -           | -          | -         | -         |
| 7  | Keputusan Pimpinan DPRD      | 11          | 11         | -         | 11        |
| 8  | Keputusan Panitia Musyawarah | -           | -          | -         | -         |
| 9  | Memorandum                   | -           | -          | -         | -         |
| 10 | Laporan Panitia Anggaran     | -           | -          | -         | -         |
| 11 | Interpelasi                  | -           | -          | -         | -         |
| 12 | Laporan Panitia Khusus       | 37          | 61         | 3         | 40        |
|    | <b>2021</b>                  | <b>76</b>   | <b>102</b> | <b>26</b> | <b>72</b> |

Sumber/Source: Sekretariat DPRD Kabupaten Sragen/ Local Parliament Secretary of Sragen Regency

**Tabel**  
**Table 2.2.5****Jumlah Sidang Dewan Perwakilan Rakyat Daerah  
Kabupaten Sragen, 2021**  
**Number of DPRD Meetings in Sragen Regency, 2021**

| Bulan<br>Month      | Jenis Sidang/Meetings |           |          |                  | Jumlah<br>Total |
|---------------------|-----------------------|-----------|----------|------------------|-----------------|
|                     | Paripurna             | Pan-Musy  | Fraksi   | Komisi<br>(I-IV) |                 |
| (1)                 | (2)                   | (3)       | (4)      | (5)              | (6)             |
| Januari/January     | 1                     | 1         | -        | -                | 2               |
| Februari/February   | 1                     | 3         | 1        | -                | 5               |
| Maret/March         | 3                     | 1         | -        | -                | 4               |
| April/April         | 1                     | -         | -        | -                | 1               |
| Mei/May             | 1                     | 2         | -        | 4                | 7               |
| Juni/June           | 3                     | 1         | -        | 10               | 14              |
| Juli/July           | 4                     | 1         | -        | 4                | 9               |
| Agustus/August      | 1                     | 2         | -        | -                | 3               |
| September/September | 9                     | 1         | -        | 8                | 18              |
| Oktober/October     | 2                     | 1         | -        | -                | 3               |
| November/November   | 7                     | 1         | -        | 6                | 14              |
| Desember/December   | 1                     | 1         | -        | -                | 2               |
| <b>2021</b>         | <b>34</b>             | <b>15</b> | <b>1</b> | <b>32</b>        | <b>82</b>       |

Sumber/Source: Sekretariat DPRD Kabupaten Sragen/ Local Parliament Secretary of Sragen Regency

**Tabel**  
**Table** 2.2.6

**Jumlah Kegiatan Dewan Perwakilan Rakyat Daerah  
Kabupaten Sragen, 2021**  
**Number of DPRD Activity in Sragen Regency, 2021**

| Bulan<br>Month      | Kunker    | Reses    | Sidak    | Menerima                              | Pengaduan |          |
|---------------------|-----------|----------|----------|---------------------------------------|-----------|----------|
|                     |           |          |          | Kunker dari<br>DPRD Kab/<br>Kota Lain | LSM       | Rakyat   |
| (1)                 | (2)       | (3)      | (4)      | (5)                                   | (6)       | (7)      |
| Januari/January     | -         | 1        | -        | 15                                    | -         | -        |
| Februari/February   | 5         | -        | -        | 35                                    | -         | -        |
| Maret/March         | 7         | -        | -        | 31                                    | -         | -        |
| April/April         | 9         | 1        | -        | 30                                    | -         | -        |
| Mei/May             | 5         | -        | -        | 15                                    | -         | -        |
| Juni/June           | 3         | -        | -        | 23                                    | -         | -        |
| Juli/July           | 2         | -        | -        | 7                                     | -         | -        |
| Agustus/August      | 6         | -        | -        | 45                                    | -         | -        |
| September/September | 5         | -        | -        | 18                                    | -         | -        |
| Oktober/October     | 6         | 1        | -        | 33                                    | -         | -        |
| November/November   | 4         | -        | -        | 27                                    | -         | 1        |
| Desember/December   | 6         | -        | -        | 25                                    | -         | -        |
|                     | <b>58</b> | <b>3</b> | <b>0</b> | <b>304</b>                            | <b>-</b>  | <b>1</b> |

Sumber/Source: Sekretariat DPRD Kabupaten Sragen/ Local Parliament Secretary of Sragen Regency



## 2.3 SUMBER DAYA MANUSIA HUMAN RESOURCES

**Tabel** 2.3.1 **Jumlah Pegawai Negeri Sipil Menurut Jabatan dan Jenis Kelamin di Kabupaten Sragen, Desember 2020 dan Desember 2021**  
*Number of Civil Servants by Occupation and Sex in Sragen Regency, December 2020 dan December 2021*

| Kecamatan<br><i>Subdistrict</i>                   | 2020                     |                            | Jumlah<br><i>Total</i> |
|---|--------------------------|----------------------------|------------------------|
|   | Laki-laki<br><i>Male</i> | Perempuan<br><i>Female</i> |                        |
| (1)   | (2)                      | (3)                        | (4)                    |
| Fungsional Tertentu<br><i>Specific Functional</i> | 2 014                    | 3 460                      | 5 474                  |
| Fungsional Umum<br><i>Staf General Functional</i> | 1462                     | 1242                       | 2 704                  |
| Struktural/ <i>Structural</i>                     |                          |                            |                        |
| Eselon V/5th Echelon                              | 0                        | 0                          | 0                      |
| Eselon IV/4th Echelon                             | 224                      | 188                        | 412                    |
| Eselon III/3rd Echelon                            | 121                      | 34                         | 155                    |
| Eselon II/2nd Echelon                             | 24                       | 2                          | 26                     |
| Eselon I/1st Echelon                              | 0                        | 0                          | 0                      |
| <b>Jumlah/<i>Total</i></b>                        | <b>3 845</b>             | <b>4 926</b>               | <b>8 771</b>           |

Lanjutan Tabel/*Continued Table 2.3.1*

| Kecamatan<br><i>Subdistrict</i>                   | 2021                     |                            |                        |
|---|--------------------------|----------------------------|------------------------|
|   | Laki-laki<br><i>Male</i> | Perempuan<br><i>Female</i> | Jumlah<br><i>Total</i> |
| (1)   | (2)                      | (3)                        | (4)                    |
| Fungsional Tertentu<br><i>Specific Functional</i> | 2 021                    | 3 470                      | 5 491                  |
| Fungsional Umum<br><i>Staf General Functional</i> | 1 189                    | 946                        | 2 135                  |
| Struktural/ <i>Structural</i>                     |                          |                            |                        |
| Eselon V/5th Echelon                              | 0                        | 0                          | 0                      |
| Eselon IV/4th Echelon                             | 283                      | 165                        | 448                    |
| Eselon III/3rd Echelon                            | 123                      | 33                         | 156                    |
| Eselon II/2nd Echelon                             | 17                       | 3                          | 20                     |
| Eselon I/1st Echelon                              | 0                        | 0                          | 0                      |
| <b>Jumlah/<i>Total</i></b>                        | <b>3 633</b>             | <b>4 617</b>               | <b>8 250</b>           |

Sumber/*Source*: Badan Kepegawaian Daerah Kabupaten Sragen/*Local Employment Board of Sragen Regency*

**Tabel**  
**Table** 2.3.2

**Jumlah Pegawai Negeri Sipil Menurut Tingkat Pendidikan dan Jenis Kelamin di Kabupaten Sragen, Desember 2020 dan Desember 2021**  
**Number of Civil Servants by Educational Level and Sex in Sragen Regency, December 2020 and December 2021**

| Tingkat Pendidikan<br><i>Educational Level</i>                            | 2020                     |                            |                        |
|---|--------------------------|----------------------------|------------------------|
|   | Laki-laki<br><i>Male</i> | Perempuan<br><i>Female</i> | Jumlah<br><i>Total</i> |
| (1)   | (2)                      | (3)                        | (4)                    |
| Sampai dengan SD<br><i>Up to Primary School</i>                           | 66                       | 12                         | 78                     |
| SMP/Sederajat<br><i>General Vocational Junior High School</i>             | 147                      | 14                         | 161                    |
| SMA/Sederajat<br><i>General/Vocational Senior High School</i>             | 924                      | 292                        | 1 216                  |
| Diploma I, II/Akta I, II<br><i>Diploma I, II/Akta I, II</i>               | 58                       | 87                         | 145                    |
| Diploma III/Akta III/Sarjana Muda<br><i>Diploma III/Akta III/Bachelor</i> | 245                      | 858                        | 1 103                  |
| Tingkat Sarjana/Doktor/Ph.D<br><i>University Graduates</i>                | 2 681                    | 3 547                      | 6 228                  |
| <b>Jumlah/Total</b>   | <b>4 121</b>             | <b>4 810</b>               | <b>8 931</b>           |

Lanjutan Tabel/*Continued Table 2.3.2*

| Tingkat Pendidikan<br><i>Educational Level</i>                            | 2021                     |                            |                        |
|---|--------------------------|----------------------------|------------------------|
|   | Laki-laki<br><i>Male</i> | Perempuan<br><i>Female</i> | Jumlah<br><i>Total</i> |
| (1)   | (2)                      | (3)                        | (4)                    |
| Sampai dengan SD<br><i>Up to Primary School</i>                           | 53                       | 10                         | 63                     |
| SMP/Sederajat<br><i>General Vocational Junior High School</i>             | 125                      | 11                         | 136                    |
| SMA/Sederajat<br><i>General/Vocational Senior High School</i>             | 782                      | 207                        | 989                    |
| Diploma I, II/Akta I, II<br><i>Diploma I, II/Akta I, II</i>               | 44                       | 37                         | 81                     |
| Diploma III/Akta III/Sarjana Muda<br><i>Diploma III/Akta III/Bachelor</i> | 342                      | 1 106                      | 1 448                  |
| Tingkat Sarjana/Doktor/Ph.D<br><i>University Graduates</i>                | 2 287                    | 3 246                      | 5 533                  |
| <b>Jumlah/Total</b>   | <b>3 633</b>             | <b>4 617</b>               | <b>8 250</b>           |

Sumber/Source: Badan Kepegawaian Daerah Kabupaten Sragen/*Local Employment Board of Sragen Regency*

**Tabel**  
**Table** 2.3.3

**Jumlah Pegawai Negeri Sipil Menurut Tingkat  
Kepangkatan dan Jenis Kelamin di Kabupaten Sragen,  
Desember 2020 dan Desember 2021**  
*Number of Civil Servants by Hierarchy and Sex in Sragen  
Regency, December 2020 and December 2021*

| Pangkat/Golongan/Ruang<br><i>Hierarchy</i> | 2020                     |                            |                        |
|--|--------------------------|----------------------------|------------------------|
|  | Laki-laki<br><i>Male</i> | Perempuan<br><i>Female</i> | Jumlah<br><i>Total</i> |
| (1)  | (2)                      | (3)                        | (4)                    |
| 1. I/A (Juru Muda)                         | 2                        | -                          | 2                      |
| 2. I/B (Juru Muda Tingkat I)               | 9                        | 1                          | 10                     |
| 3. I/C (Juru)                              | 8                        | -                          | 8                      |
| 4. I/D (Juru Tingkat I)                    | 87                       | 3                          | 90                     |
| <b>Golongan I/Range I</b>                  | <b>106</b>               | <b>4</b>                   | <b>110</b>             |
| 5. II/A (Pengatur Muda)                    | 87                       | 12                         | 99                     |
| 6. II/B (Pengatur Muda Tingkat I)          | 185                      | 71                         | 256                    |
| 7. II/C (Pengatur)                         | 324                      | 436                        | 760                    |
| 8. II/D (Pengatur Tingkat I)               | 337                      | 185                        | 522                    |
| <b>Golongan II/Range II</b>                | <b>933</b>               | <b>704</b>                 | <b>1 637</b>           |
| 9. III/A (Penata Muda)                     | 530                      | 1174                       | 1 704                  |
| 10. III/B (Penata Muda Tingkat I)          | 425                      | 677                        | 1 102                  |
| 11. III/C (Penata)                         | 401                      | 572                        | 973                    |
| 12. III/D (Penata Tingkat I)               | 463                      | 524                        | 987                    |
| <b>Golongan III/Range III</b>              | <b>1 819</b>             | <b>2 947</b>               | <b>4 766</b>           |
| 13. IV/A (Pembina)                         | 811                      | 919                        | 1 730                  |
| 14. IV/B (Pembina Tingkat I)               | 230                      | 332                        | 562                    |
| 15. IV/C (Pembina Utama Muda)              | 38                       | 17                         | 55                     |
| 16. IV/D (Pembina Utama Madya)             | 6                        | 2                          | 8                      |
| 17. IV/E (Pembina Utama)                   | -                        | -                          | -                      |
| <b>Golongan IV/Range IV</b>                | <b>1 085</b>             | <b>1 270</b>               | <b>2 355</b>           |
| <b>Jumlah/Total</b>                        | <b>3 943</b>             | <b>4 925</b>               | <b>8 868</b>           |

Lanjutan Tabel/*Continued Table 2.3.3*

| Pangkat/Golongan/Ruang<br><i>Hierarchy</i> | 2021                     |                            |                        |
|--|--------------------------|----------------------------|------------------------|
|  | Laki-laki<br><i>Male</i> | Perempuan<br><i>Female</i> | Jumlah<br><i>Total</i> |
| (1)  | (5)                      | (6)                        | (7)                    |
| 1. I/A (Juru Muda)                         | 0                        | 0                          | 0                      |
| 2. I/B (Juru Muda Tingkat I)               | 2                        | 0                          | 2                      |
| 3. I/C (Juru)                              | 9                        | 1                          | 10                     |
| 4. I/D (Juru Tingkat I)                    | 85                       | 2                          | 87                     |
| <b>Golongan I/Range I</b>                  | <b>96</b>                | <b>3</b>                   | <b>99</b>              |
| 5. II/A (Pengatur Muda)                    | 46                       | 10                         | 56                     |
| 6. II/B (Pengatur Muda Tingkat I)          | 200                      | 58                         | 258                    |
| 7. II/C (Pengatur)                         | 238                      | 279                        | 517                    |
| 8. II/D (Pengatur Tingkat I)               | 382                      | 291                        | 673                    |
| <b>Golongan II/Range II</b>                | <b>866</b>               | <b>638</b>                 | <b>1 504</b>           |
| 9. III/A (Penata Muda)                     | 498                      | 1082                       | 1 580                  |
| 10. III/B (Penata Muda Tingkat I)          | 389                      | 615                        | 1 004                  |
| 11. III/C (Penata)                         | 383                      | 599                        | 982                    |
| 12. III/D (Penata Tingkat I)               | 434                      | 578                        | 1 012                  |
| <b>Golongan III/Range III</b>              | <b>1 704</b>             | <b>2 874</b>               | <b>4 578</b>           |
| 13. IV/A (Pembina)                         | 689                      | 760                        | 1 449                  |
| 14. IV/B (Pembina Tingkat I)               | 236                      | 318                        | 554                    |
| 15. IV/C (Pembina Utama Muda)              | 36                       | 22                         | 58                     |
| 16. IV/D (Pembina Utama Madya)             | 5                        | 2                          | 7                      |
| 17. IV/E (Pembina Utama)                   | 1                        | 0                          | 1                      |
| <b>Golongan IV/Range IV</b>                | <b>967</b>               | <b>1 102</b>               | <b>2 069</b>           |
| <b>Jumlah/Total</b>                        | <b>3 633</b>             | <b>4 617</b>               | <b>8 250</b>           |

Sumber/Source: Badan Kepegawaian Daerah Kabupaten Sragen/*Local Employment Board of Sragen Regency*

**Tabel**  
**Table 2.3.4****Jumlah Pegawai Negeri Sipil Menurut Dinas/Instansi  
Pemerintah dan Jenis Kelamin di Kabupaten Sragen,  
2021**  
*Number of Civil Servants by Institution/Office and Sex in  
Sragen Regency, 2021*

| Dinas<br><i>Civil Service</i>  | 2021                     |                            |                        |
|--|--------------------------|----------------------------|------------------------|
|  | Laki-laki<br><i>Male</i> | Perempuan<br><i>Female</i> | Jumlah<br><i>Total</i> |
| (1)  | (2)                      | (3)                        | (4)                    |
| Badan Kepegawaian dan Pengembangan Sumber Daya Manusia   | 33                       | 25                         | 58                     |
| Badan Kesatuan Bangsa dan Politik  | 23                       | 6                          | 29                     |
| Badan Penanggulangan Bencana Daerah  | 7                        | 3                          | 10                     |
| Badan Pengelolaan Keuangan dan Pendapatan Daerah   | 47                       | 36                         | 83                     |
| Badan Perencanaan Pembangunan Daerah, Penelitian dan Pengembangan                                | 23                       | 18                         | 41                     |
| Dinas Arsip dan Perpustakaan   | 16                       | 15                         | 31                     |
| Dinas Kependudukan dan Pencatatan Sipil  | 20                       | 12                         | 32                     |
| Dinas Kesehatan  | 217                      | 985                        | 1202                   |
| Dinas Ketahanan Pangan   | 0                        | 0                          | 0                      |
| Dinas Komunikasi dan Informatika   | 24                       | 10                         | 34                     |
| Dinas Koperasi, Usaha Kecil dan Menengah   | 131                      | 47                         | 178                    |
| Dinas Lingkungan Hidup   | 96                       | 22                         | 118                    |
| Dinas Pekerjaan Umum dan Penataan Ruang  | 161                      | 24                         | 185                    |
| Dinas Pemberdayaan Masyarakat dan Desa   | 18                       | 16                         | 34                     |
| Dinas Pemuda, Olahraga, dan Pariwisata   | 31                       | 14                         | 45                     |
| Dinas Penanaman Modal dan Pelayanan Terpadu Satu Pintu   | 9                        | 14                         | 23                     |
| Dinas Pendidikan dan Kebudayaan  | 1703                     | 2589                       | 4292                   |
| Dinas Pengendalian Penduduk, Keluarga Berencana dan Pemberdayaan Perempuan dan Perlindungan Anak | 11                       | 22                         | 33                     |
| Dinas Perhubungan  | 57                       | 9                          | 66                     |
| Dinas Perindustrian dan Perdagangan  | 0                        | 0                          | 0                      |

Lanjutan Tabel/*Continued Table 2.3.4*

| Dinas<br><i>Civil Service</i>          | 2021                     |                            |                        |
|--|--------------------------|----------------------------|------------------------|
|  | Laki-laki<br><i>Male</i> | Perempuan<br><i>Female</i> | Jumlah<br><i>Total</i> |
| (1)                                    | (2)                      | (3)                        | (4)                    |
| Dinas Pertanian dan Ketahanan Pangan   | 71                       | 34                         | 105                    |
| Dinas Perumahan dan Kawasan Permukiman | 69                       | 22                         | 91                     |
| Dinas Peternakan dan Perikanan         | 44                       | 19                         | 63                     |
| Dinas Sosial                           | 14                       | 21                         | 35                     |
| Dinas Tenaga Kerja                     | 53                       | 17                         | 70                     |
| Inspektorat                            | 24                       | 22                         | 46                     |
| Kecamatan Gemolong                     | 29                       | 9                          | 38                     |
| Kecamatan Gesi                         | 12                       | 3                          | 15                     |
| Kecamatan Gondang                      | 11                       | 4                          | 15                     |
| Kecamatan Jenar                        | 10                       | 3                          | 13                     |
| Kecamatan Kalijambe                    | 21                       | 2                          | 23                     |
| Kecamatan Karangmalang                 | 19                       | 10                         | 29                     |
| Kecamatan Kedawung                     | 16                       | 5                          | 21                     |
| Kecamatan Masaran                      | 16                       | 5                          | 21                     |
| Kecamatan Miri                         | 10                       | 5                          | 15                     |
| Kecamatan Mondokan                     | 12                       | 3                          | 15                     |
| Kecamatan Ngrampal                     | 17                       | 5                          | 22                     |
| Kecamatan Plupuh                       | 16                       | 4                          | 20                     |
| Kecamatan Sambirejo                    | 21                       | 2                          | 23                     |
| Kecamatan Sambungmacan                 | 11                       | 6                          | 17                     |
| Kecamatan Sidoharjo                    | 17                       | 8                          | 25                     |
| Kecamatan Sragen                       | 39                       | 20                         | 59                     |
| Kecamatan Sukodono                     | 14                       | 1                          | 15                     |
| Kecamatan Sumberlawang                 | 12                       | 4                          | 16                     |



Lanjutan Tabel/*Continued Table 2.3.4*

| Dinas<br><i>Civil Service</i>                 | 2021                     |                            |                        |
|---|--------------------------|----------------------------|------------------------|
|   | Laki-laki<br><i>Male</i> | Perempuan<br><i>Female</i> | Jumlah<br><i>Total</i> |
| (1)   | (2)                      | (3)                        | (4)                    |
| Kecamatan Tangen                              | 15                       | 0                          | 15                     |
| Kecamatan Tanon                               | 12                       | 8                          | 20                     |
| Pemerintah Kabupaten Sragen                   | 1                        | 0                          | 1                      |
| RSUD dr. Soehadi Prijonegoro Sragen           | 169                      | 328                        | 497                    |
| Rumah Sakit Umum Daerah dr. Soeratno Gemolong | 46                       | 108                        | 154                    |
| Satuan Polisi Pamong Praja                    | 52                       | 9                          | 61                     |
| Sekretariat Daerah                            | 102                      | 57                         | 159                    |
| Sekretariat DPRD                              | 31                       | 6                          | 37                     |
| <b>Jumlah/Total</b>                           | <b>3 633</b>             | <b>4 617</b>               | <b>8 250</b>           |

Sumber/Source: Badan Kepegawaian Daerah Kabupaten Sragen/*Local Employment Board of Sragen Regency*

**Tabel**  
**Table** 2.3.5

**Banyaknya Anggota Hansip Menurut Kecamatan  
Klasifikasi Tugas di Kabupaten Sragen, 2021**  
*Number of Civil Defense Staff by Subdistricts and Job  
Qualifications in Sragen Regency, 2021*

| Kecamatan<br>Subdistrict | Kualifikasi Tugas<br>Job Qualification |                          |                         | Jumlah<br>Total |
|--------------------------|--|--------------------------|-------------------------|-----------------|
|                          | Linmas<br>PublicCare                   | Kamra<br>Civil Peacefull | Wanra<br>Civil Opposite |                 |
| (1)                      | (2)                                    | (3)                      | (4)                     | (5)             |
| Kalijambe                | 430                                    | -                        | -                       | 430             |
| Plupuh                   | 503                                    | -                        | -                       | 503             |
| Masaran                  | 510                                    | -                        | -                       | 510             |
| Kedawung                 | 315                                    | -                        | -                       | 315             |
| Sambirejo                | 284                                    | -                        | -                       | 284             |
| Gondang                  | 253                                    | -                        | -                       | 253             |
| Sambungmacan             | 279                                    | -                        | -                       | 279             |
| Ngrampal                 | 256                                    | -                        | -                       | 256             |
| Karangmalang             | 383                                    | -                        | -                       | 383             |
| Sragen                   | 277                                    | -                        | -                       | 277             |
| Sidoarjo                 | 362                                    | -                        | -                       | 362             |
| Tanon                    | 497                                    | -                        | -                       | 497             |
| Gemolong                 | 455                                    | -                        | -                       | 455             |
| Miri                     | 315                                    | -                        | -                       | 315             |
| Sumberlawang             | 341                                    | -                        | -                       | 341             |
| Mondokan                 | 279                                    | -                        | -                       | 279             |
| Sukodono                 | 275                                    | -                        | -                       | 275             |
| Gesi                     | 217                                    | -                        | -                       | 217             |
| Tangen                   | 197                                    | -                        | -                       | 197             |
| Jenar                    | 222                                    | -                        | -                       | 222             |
| <b>Kabupaten Sragen</b>  | <b>6 650</b>                           | <b>-</b>                 | <b>-</b>                | <b>6 650</b>    |

Sumber/Source: Satpol PP Kabupaten Sragen / Civil Service Police Unit of Sragen Regency

**Tabel**  
**Table** 2.3.6

**Banyaknya Anggota Hansip Menurut Klasifikasi Pendidikan dan Latihan di Kabupaten Sragen, 2020-2021**  
**Number of Civil Defense Staff by Training Classifications in Sragen Regency, 2020-2021**

| Klasifikasi Pendidikan dan Latihan<br><i>Training Classifications</i> | 2020         | 2021         |
|---|--------------|--------------|
| (1)   | (2)          | (3)          |
| Belum Terlatih  | 6 440        | 6 450        |
| LATSAR  | -            | -            |
| KALAK A   | -            | -            |
| KALAK B   | -            | -            |
| P B A   | -            | -            |
| Pelatihan/Pembekalan<br>Pengamanan Pemilu/Pilkada                     | 260          | 200          |
| <b>Jumlah/Total</b>   | <b>6 700</b> | <b>6 650</b> |

Sumber/Source: Satpol PP Kabupaten Sragen / Civil Service Police Unit of Sragen Regency

**Tabel**  
**Table** 2.3.7

**Banyaknya Anggota Hansip Menurut Kecamatan dan Tingkat Pendidikan di Kabupaten Sragen, 2021**  
**Number of Civil Defense Staff by Subdistricts and Educational Levels in Sragen Regency, 2021**

| Kecamatan<br>Subdistrict | Tingkat Pendidikan<br>Educational Level |                           |                               | Jumlah<br>Total |
|--------------------------|---|---------------------------|-------------------------------|-----------------|
|                          | SD<br>Elementary School                 | SMP<br>Junior High School | ≥ SMU<br>≥ Senior High School |                 |
| (1)                      | (2)                                     | (3)                       | (4)                           | (5)             |
| Kalijambe                | 318                                     | 52                        | 60                            | 430             |
| Plupuh                   | 421                                     | 58                        | 24                            | 503             |
| Masaran                  | 355                                     | 65                        | 90                            | 510             |
| Kedawung                 | 180                                     | 89                        | 46                            | 315             |
| Sambirejo                | 224                                     | 32                        | 28                            | 284             |
| Gondang                  | 234                                     | 13                        | 6                             | 253             |
| Sambungmacan             | 248                                     | 21                        | 10                            | 279             |
| Ngrampal                 | 202                                     | 39                        | 15                            | 256             |
| Karangmalang             | 223                                     | 83                        | 77                            | 383             |
| Sragen                   | 128                                     | 99                        | 50                            | 277             |
| Sidoarjo                 | 147                                     | 100                       | 115                           | 362             |
| Tanon                    | 293                                     | 115                       | 89                            | 497             |
| Gemolong                 | 388                                     | 40                        | 27                            | 455             |
| Miri                     | 184                                     | 69                        | 62                            | 315             |
| Sumberlawang             | 210                                     | 99                        | 32                            | 341             |
| Mondokan                 | 195                                     | 36                        | 48                            | 279             |
| Sukodono                 | 201                                     | 27                        | 47                            | 275             |
| Gesi                     | 70                                      | 83                        | 64                            | 217             |
| Tangen                   | 172                                     | 25                        | 0                             | 197             |
| Jenar                    | 201                                     | 6                         | 15                            | 222             |
| <b>Kabupaten Sragen</b>  | <b>4 594</b>                            | <b>1 151</b>              | <b>905</b>                    | <b>6 650</b>    |

Sumber/Source: Satpol PP Kabupaten Sragen / Civil Service Police Unit of Sragen Regency

## 2.4 KEUANGAN PEMERINTAH GOVERNMENT FINANCE

**Tabel** 2.4.1 **Realisasi Pendapatan Pemerintah Kabupaten Sragen Menurut Jenis Pendapatan (ribu rupiah), 2020–2021**  
*Actual Sragen Regency Government Revenues by Kind of Revenues (thousand rupiahs), 2020–2021*

| Jenis Pendapatan/Kind of Revenues   | 2020                     | 2021                     |
|---|--------------------------|--------------------------|
| (1)   | (2)                      | (3)                      |
| <b>1 Pendapatan asli daerah Local Government Receipt</b>  | <b>394 464 906 604</b>   | <b>537 281 674 866</b>   |
| a Pajak daerah / Local Taxes Receipt  | 111 442 618 797          | 107 148 796 972          |
| b Retribusi daerah / Retributions Receipt   | 13 082 205 330           | 13 581 149 151           |
| c Bagian Laba usaha milik daerah Local / Government Corporate Profit  | 19 992 082 624           | 22 249 581 299           |
| d Lain-lain Pendapatan Asli Daerah / Other Receipt  | 249 947 999 853          | 394 302 147 444          |
| <b>2 Dana Perimbangan / Balance Funds</b>   | <b>1 396 824 595 917</b> | <b>1 324 329 482 026</b> |
| a Bagi Hasil Pajak / Bagi Hsl Bukn Pajak / Tax and Non Tax Share  | 30 630 429 867           | 38 765 724 777           |
| b Dana Alokasi Umum   | 991 204 614 000          | 984 484 500 000          |
| c Dana Alokasi Khusus   | 329 819 536 050          | 80 332 177 249           |
| d Dana Insentif Daerah  | 45 170 016 000           | 220 747 080 000          |
| <b>3 Lain-lain Penerimaan Yang Sah / Others Receipt</b>   | <b>421 535 472 008</b>   | <b>475 134 127 479</b>   |
| a Pendapatan Hibah / Revenue Grants   | 88 997 410 000           | 88 715 170 000           |
| b Dana Bagi Hasil Pajak dari Propinsi dan Pemda lainnya / Tax Sharing Fund of the Province and other local government               | 134 344 347 567          | 174 684 467 479          |
| c Dana Penyesuaian dan dana Otonomi Khusus  | 171 103 129 000          | 175 365 649 000          |
| d Bantuan Keuangan dari Provinsi atau Pemerintah Daerah lainnya/ Financial assistance from the Provincial or other Local Government | 27 090 585 441           | 36 368 841 000           |
| <b>Jumlah/Total</b>   | <b>2 212 824 974 529</b> | <b>2 336 745 284 371</b> |

Sumber/Source: Bagian Pengelolaan dan Pendapatan Daerah Kabupaten Sragen/ *Regional Management and Revenue Departement of Sragen Regency*

**Tabel**  
**Table** 2.4.2

**Realisasi Belanja Pemerintah Kabupaten Sragen Menurut Jenis Belanja (ribu rupiah), 2020–2021**  
**Actual Sragen Regency Government Expenditures by Kind of Expenditures (thousand rupiahs), 2020–2021**

| Jenis Pengeluaran/Kind of Expenditure   | 2020                     | 2021                     |
|---|--------------------------|--------------------------|
| (1)   | (2)                      | (3)                      |
| <b>1 Belanja Tidak Langsung / Indirect Expenditure</b>  | <b>1 327 024 838 079</b> | <b>1 354 359 280 885</b> |
| a Belanja Pegawai / Personnel Expenditure   | 841 462 961 248          | 933 959 207 963          |
| b Belanja Bunga / Expenditure   | 4 636 738 547            | -                        |
| c Belanja Hibah / Grants Expenditure  | 86 512 829 442           | 66 477 230 142           |
| d Belanja Bantuan Sosial / Social Expenditure   | 8 930 200 000            | 10 944 450 000           |
| e Belanja Bagi Hasil Kepada Prov/Kab/Kota & Pemerintah Desa / Profit Sharing                              | 4 548 068 600            | 3 911 562 100            |
| f Belanja Bantuan Keuangan Kepada Prov/Kab/Kota dan Pemerintah Desa / Financial Aids Expenditure          | 341 220 979 000          | 334 926 039 830          |
| g Belanja Tidak Terduga / Unpredicted Expenditure   | 39 713 061 242           | 4 140 790 850            |
| <b>2 Belanja Langsung / Direct Expenditure</b>  | <b>803 413 638 138</b>   | <b>806 518 494 784</b>   |
| a Belanja Pegawai / Personnel Expenditure   | 113 622 562 342          | 102 752 230 843          |
| b Belanja Barang dan jasa / Goods and Services Expenditure  | 421 283 615 989          | 491 994 262 010          |
| c Belanja Modal / Capital Expenditure   | 268 507 459 807          | 211 772 001 931          |
| <b>B Pembiayaan Netto / Financial Netto</b>   | <b>260 200 759 062</b>   | <b>340 010 257 374</b>   |
| 1 Penerimaan Pembiayaan Netto / Financing Acceptance Netto  | 376 281 638 562          | 342 587 257 374          |
| a Sisa Lebih Perhitungan Anggaran / The Remaining Budget Tahun Anggaran Sebelumnya / Previous Fiscal Year | 376 281 638 562          | 342 587 257 374          |
| b Penerimaan Kembali Pemberian Pinjaman Daerah/ Acceptance Back Lending                                   | -                        | -                        |
| c Koreksi SILPA   | -                        | -                        |
| 2 Pengeluaran Pembiayaan Daerah / Regional Financing Expenses   | 116 080 879 500          | 2 577 000 000            |
| a Penyertaan Modal (investasi) Pemerintah Daerah / Regional Investation                                   | 25 000 000 000           | 2 577 000 000            |
| b Pembayaran Pokok Utang  | 91 080 879 500           | -                        |
| <b>Jumlah/Total</b>   | <b>1 870 237 717 155</b> | <b>1 820 867 518 295</b> |

Sumber/Source: Bagian Pengelolaan dan Pendapatan Daerah Kabupaten Sragen/ Regional Management and Revenue Departement of Sragen Regency

## 2.5 PEMILIHAN UMUM GENERAL ELECTION

**Tabel 2.5.1 Jumlah Pemilih Tetap pada Pemilihan Kepala Daerah Menurut Kecamatan di Kabupaten Sragen, 2021**  
*Number of Registered Fix Voters in Local Election by Subdistricts in Sragen Regency, 2021*

| Kecamatan<br><i>Subdistrict</i> | Daftar Pemilih Tetap (DPT)<br>Registered Fixed Voter |                            |                        |
|---------------------------------|--|----------------------------|------------------------|
|                                 | Laki-laki<br><i>Male</i>                             | Perempuan<br><i>Female</i> | Jumlah<br><i>Total</i> |
| (1)                             | (2)  | (3)                        | (4)                    |
| Kalijambe                       | 20 091   | 19 917                     | 40 008                 |
| Plupuh                          | 19 678   | 19 800                     | 39 478                 |
| Masaran                         | 28 739   | 29 184                     | 57 923                 |
| Kedawung                        | 24 823   | 25 479                     | 50 302                 |
| Sambirejo                       | 15 464   | 15 907                     | 31 371                 |
| Gondang                         | 17 928   | 18 490                     | 36 418                 |
| Sambungmacan                    | 18 660   | 19 259                     | 37 919                 |
| Ngrampal                        | 15 890   | 16 771                     | 32 661                 |
| Karangmalang                    | 25 726   | 27 255                     | 52 981                 |
| Sragen                          | 25 290   | 27 076                     | 52 366                 |
| Sidoarjo                        | 22 035   | 22 849                     | 44 884                 |
| Tanon                           | 22 869   | 23 333                     | 46 202                 |
| Gemolong                        | 18 888   | 19 540                     | 38 428                 |
| Miri                            | 13 939   | 14 166                     | 28 105                 |
| Sumberlawang                    | 18 510   | 19 060                     | 37 570                 |
| Mondokan                        | 14 969   | 15 004                     | 29 973                 |
| Sukodono                        | 12 701   | 13 292                     | 25 993                 |
| Gesi                            | 8 636  | 9 070                      | 17 706                 |
| Tangen                          | 11 260   | 11 311                     | 22 571                 |
| Jenar                           | 11 321   | 11 485                     | 22 806                 |
| <b>Kabupaten Sragen</b>         | <b>367 417</b>                                       | <b>378 248</b>             | <b>745 665</b>         |

Sumber/Source: Komisi Pemilihan Umum Kabupaten Sragen/General Election Commission of Sragen Regency

**Tabel**  
**Table** 2.5.2

**Jumlah Suara Sah dalam Pemilihan Bupati dan Wakil  
Bupati Menurut Kecamatan, Periode 2021-2025**  
**Number of Valid Votes in Regent and Deputy Regent  
Elections by Subdistrict, Period 2021-2025**

| Kecamatan<br>Subdistrict | Suara Sah Pasangan Calon Bupati<br>Legitimate Voice of the Regent Candidate Pair |   |                 |
|--------------------------|--|---|-----------------|
|                          | Kolom Kosong<br>First Candidate  | dr.Hj.Kusdinar<br>Untung Yuni<br>Sukowati -<br>H.Suroto<br>Second Candidate | Jumlah<br>Total |
| (1)                      | (2)  | (3)   | (4)             |
| Kalijambe                | 3 981  | 24 837  | 28 818          |
| Plupuh                   | 2 880  | 25 980  | 28 860          |
| Masaran                  | 10 750   | 32 644  | 43 394          |
| Kedawung                 | 11 223   | 25 741  | 36 964          |
| Sambirejo                | 3 813  | 18 161  | 21 974          |
| Gondang                  | 3 835  | 22 151  | 25 986          |
| Sambungmacan             | 6 041  | 21 105  | 27 146          |
| Ngrampal                 | 6 191  | 17 426  | 23 617          |
| Karangmalang             | 11 212   | 28 672  | 39 884          |
| Sragen                   | 13 224   | 24 954  | 38 178          |
| Sidoharjo                | 7 317  | 24 833  | 32 150          |
| Tanon                    | 3 938  | 28 214  | 32 152          |
| Gemolong                 | 3 820  | 24 455  | 28 275          |
| Miri                     | 2 607  | 18 172  | 20 779          |
| Sumberlawang             | 3 298  | 23 097  | 26 395          |
| Mondokan                 | 2 095  | 18 778  | 20 873          |
| Sukodono                 | 2 405  | 15 919  | 18 324          |
| Gesi                     | 1 995  | 10 465  | 12 460          |
| Tangen                   | 2 922  | 13 493  | 16 415          |
| Jenar                    | 2 925  | 12 940  | 15 865          |
| <b>Kabupaten Sragen</b>  | <b>106 472</b>   | <b>432 037</b>  | <b>538 509</b>  |

Sumber/Source: Komisi Pemilihan Umum Kabupaten Sragen/General Election Commission of Sragen Regency





# PENDUDUK DAN KETENAGAKERJAAN

*Population and Employment*

03

## PENDUDUK KABUPATEN SRAGEN


*Residents of Sragen Regency*

Jumlah Penduduk  
*Population*

976.951 jiwa

Rasio Jenis Kelamin  
*Sex Ratio*

99,29



0,68

Laju Pertumbuhan  
Penduduk  
*Population Growth Rate*

1.045/Km<sup>2</sup>

Kepadatan Penduduk  
*Population Density*



**PENJELASAN TEKNIS**

**TECHNICAL NOTES**

- |  |   |
|--|---|
| <p>1. Salah satu sumber data kependudukan adalah sensus penduduk yang dilaksanakan setiap sepuluh tahun sekali. Sensus penduduk telah dilaksanakan sebanyak tujuh kali sejak Indonesia merdeka, yaitu tahun 1961, 1971, 1980, 1990, 2000, 2010, dan 2020.</p>  | <p>1. <i>One of the sources of demographic data is population census, which is conducted every ten years. Population Census has been conducted seven times since Indonesia's independence: 1961, 1971, 1980, 1990, 2000, 2010, and 2020.</i></p>  |
| <p>2. Keenam sensus penduduk sebelumnya dilaksanakan dengan menggunakan metode tradisional, yaitu mencatat setiap penduduk dari rumah ke rumah. Pertama kalinya dalam sejarah sensus penduduk di Indonesia, Sensus Penduduk 2020 (SP2020) menggunakan metode kombinasi yaitu dengan memanfaatkan data Administrasi Kependudukan (Admindex) dari Direktorat Jenderal Kependudukan dan Pencatatan Sipil (Ditjen Dukcapil) Kementerian Dalam Negeri (Kemendagri) sebagai data dasar pelaksanaan SP2020. Hal ini dirancang dan dilaksanakan sebagai upaya untuk mewujudkan "SATU DATA KEPENDUDUKAN INDONESIA".</p> | <p>2. <i>The previous six population censuses were carried out using the traditional method, canvassing each person door-to-door. For the first time in the history of the population census in Indonesia, the 2020 Population Census (PC2020) used a combined method, that is utilizing Population Administration data managed by the Directorate General of Population and Civil Registration of the Ministry of Home Affairs as the basic data for the population census. This is designed and implemented as an effort to realize "ONE INDONESIAN POPULATION DATA".</i></p> |
| <p>3. SP2020 mencakup seluruh penduduk yang tinggal di wilayah teritorial Indonesia, mencakup Warga Negara Indonesia (WNI) dan Warga Negara Asing (WNA) yang telah menetap atau</p>  | <p>3. <i>PC2020 covered all residents who live in Indonesia's territory, including Indonesian citizens (WNI) and foreign citizens (WNA) who have stayed or plan to stay in Indonesian territory for at least one</i></p>  |

berencana menetap di wilayah Indonesia selama minimal satu tahun. WNI yang dicakup juga termasuk mereka yang berada di luar negeri, yaitu Anggota Korps Diplomatik Republik Indonesia beserta keluarganya di luar negeri dan Anggota TNI/POLRI beserta keluarganya yang sedang melakukan misi perdamaian di luar negeri.

4. Untuk tahun yang tidak dilaksanakan sensus penduduk, data kependudukan diperoleh dari hasil proyeksi penduduk. Proyeksi penduduk merupakan suatu perhitungan ilmiah yang didasarkan pada asumsi dari komponen-komponen perubahan penduduk, yaitu kelahiran, kematian, dan migrasi (migrasi internasional dan migrasi risen antar provinsi). Proyeksi penduduk interim 2020-2023 dihitung menggunakan data dasar penduduk hasil perapihan umur dari data Administrasi Kependudukan dan SP2020 dengan menggunakan asumsi Angka Kelahiran Total sejak tahun 2020 konstan 2,1 (sesuai Proyeksi Survei Penduduk antar Sensus (SUPAS) 2015-2045), Angka Kematian Bayi (AKB) meneruskan hasil Proyeksi SUPAS 2015-2045, dan pola migrasi 2020 sama dengan pola migrasi hasil SUPAS 2015.

*year. The Indonesian citizens who are covered also include those who are abroad, namely members of the Diplomatic Corps of the Republic of Indonesia and their families abroad and members of the TNI/POLRI and their families who are carrying out Peacekeeping Missions abroad.*

4. *For the periods besides the census year, population projection is applied to estimate population for those years. The population projection is an estimation based on the demographic components, such as birth, death, and migration (international migration and recent migration). The interim population projection for 2020-2023 is calculated from the single age smoothed combined from Population Administration Data and the 2020 Population Census. It uses the assumption that the Total Fertility Rate (TFR) since 2020 is constant at 2.1 (according to the population projection of 2015-2045 Intercensal Population Survey (SUPAS)), Infant Mortality Rate (IMR) continues the results of the 2015-2045 SUPAS Projection, and the 2020 migration pattern is the same as the pattern of migration in SUPAS2015 results.*

5. Dalam publikasi ini, data yang disajikan merupakan hasil SP2020 (September), dan hasil proyeksi penduduk interim 2020-2023 (pertengahan tahun/Juni).
  6. Penduduk Indonesia adalah semua orang yang berdomisili di wilayah teritorial Indonesia, mencakup Warga Negara Indonesia (WNI) dan Warga Negara Asing (WNA) yang telah menetap selama satu tahun atau lebih atau berencana menetap di wilayah Indonesia selama minimal satu tahun. Pada sensus sebelumnya referensi waktu dalam konsep kependudukan adalah enam bulan. Perubahan ini didasari oleh UU No. 24 Tahun 2013 tentang Perubahan atas UU No. 23 Tahun 2006 tentang Administrasi Kependudukan pada Pasal 15
  7. Laju pertumbuhan penduduk per tahun adalah angka yang menunjukkan rata-rata tingkat pertambahan penduduk per tahun dalam jangka waktu tertentu. Angka ini dinyatakan sebagai persentase dari penduduk dasar. Metode penghitungan laju pertumbuhan penduduk yang digunakan oleh BPS adalah metode geometrik.
  8. Kepadatan penduduk adalah ukuran persebaran penduduk yang menunjukkan jumlah
5. *The data presented in this publication are the PC2020 results (September) and the result of interim population projection 2020-2023 (midyear/June).*
  6. *The population of Indonesia are all people who live in Indonesia's territory, including Indonesian citizens and foreign citizens who have lived for one year or more or plan to stay in Indonesia territory for at least one year. In the previous census the time reference in the population concept was six months. This change is based on Law no.24 of 2013 concerning Amendments to Law no. 23 of 2006 concerning Population Administration in Article 15.*
  7. *Annual population growth rate is a number that shows the average rate of population growth per year in a certain period. This rate is a percentage of the basic population. The method used by Statistics Indonesia is the geometric method.*
  8. *Population density is a measure of the distribution of the population which shows the total population*

- penduduk untuk setiap kilometer persegi luas wilayah.
9. Rasio jenis kelamin adalah perbandingan antara jumlah penduduk laki-laki dan jumlah penduduk perempuan pada suatu daerah dan waktu tertentu, yang biasanya dinyatakan dalam banyaknya penduduk laki-laki per 100 perempuan.
10. Penduduk usia kerja adalah penduduk yang berumur 15 tahun ke atas.
11. Angkatan kerja adalah penduduk usia kerja (15 tahun ke atas) yang bekerja punya pekerjaan namun sementara tidak bekerja dan pengangguran.
12. Bekerja adalah kegiatan ekonomi yang dilakukan oleh seseorang dengan maksud memperoleh atau membantu memperoleh pendapatan atau keuntungan dan lamanya bekerja paling sedikit 1 jam secara terus menerus dalam seminggu yang lalu (termasuk pekerja keluarga tanpa upah yang membantu dalam suatu usaha/kegiatan ekonomi).
13. Jumlah jam kerja seluruhnya adalah jumlah jam kerja yang digunakan untuk bekerja (tidak termasuk jam kerja istirahat resmi dan jam kerja yang digunakan untuk hal-hal di luar pekerjaan).
- for each square kilometer of area.*
9. *Sex ratio is the ratio between total male population and female population in a certain area and at a certain time, which is usually stated in the number of male residents per 100 females.*
10. *Working age population is persons of 15 years and over.*
11. *Labor force or economically active are persons of 15 years and over who in the previous week were working temporarily absent from work but having jobs and unemployment.*
12. *Workingis economic activity conducted by a person and intended to earn income by doing work or helping to do work at least one hour continuously during the reference week (including unpaid family worker/s for any economic activity).*
13. *Total working hours is the total hours spent by an employee to perform all jobs (excluding the time used for other activities which are not classified as work).*

- |   |   |
|---|---|
| <p>14. Lapangan usaha adalah bidang kegiatan dari pekerjaan/tempat bekerja di mana seseorang bekerja. Klasifikasi lapangan usaha mengikuti Klasifikasi Baku Lapangan Usaha Indonesia (KBLI) dalam 1 digit.</p>  | <p>14. <i>Industry is field of a person's activity or establishment. The classification of industries follows the Indonesia Standard Industrial Classification (KBLI) in one digit.</i></p> |
| <p>15. Status pekerjaan adalah kedudukan seseorang dalam unit usaha/kegiatan dalam melakukan pekerjaan.</p>   | <p>15. <i>Employment status is the status of a person at his place of work or establishment where he was employed.</i></p>  |
| <p>16. Berusaha sendiri tanpa dibantu orang lain adalah bekerja atau berusaha dengan menanggung risiko secara ekonomis yaitu dengan tidak kembalinya ongkos produksi yang telah dikeluarkan dalam rangka usahanya tersebut serta tidak menggunakan pekerja dibayar maupun pekerja tak dibayar termasuk yang sifat pekerjaannya memerlukan teknologi atau keahlian khusus.</p> | <p>16. <i>Own-account worker is a person who works at his own risk without assisted by paid per mount worker or unpaid worker include technical job or skill job.</i></p>                   |
| <p>17. Berusaha dibantu buruh tidak tetap/buruh tidak dibayar adalah bekerja atau berusaha atas risiko sendiri dan menggunakan buruh/pekerja tak dibayar dan atau buruh/pekerja tidak tetap.</p>  | <p>17. <i>Employer assisted by temporary workers/unpaid worker is a person who works at his own risk and assisted by temporary worker/unpaid worker.</i></p>                                |
| <p>18. Berusaha dibantu buruh tetap/buruh dibayar adalah berusaha atas risiko sendiri dan mempekerjakan paling sedikit satu orang buruh/pekerja tetap yang dibayar.</p>   | <p>18. <i>Employer assisted by permanent workers/paid workers is a person who does his business at her/his own risk at least one assisted by paid permanent worker.</i></p>                 |
| <p>19. Buruh/karyawan/pegawai adalah</p>  | <p>19. <i>Employee is a person who work</i></p>   |



seseorang yang bekerja pada orang lain atau instansi/kantor/ perusahaan secara tetap dengan menerima upah/gaji baik berupa uang/barang. Buruh yang tidak mempunyai majikan tetap tidak digolongkan sebagai buruh/ karyawan tetapi sebagai pekerja bebas. Seseorang dianggap memiliki majikan tetap jika memiliki 1 (satu) majikan yang sama dalam sebulan terakhir khusus pada sektor bangunan batasannya tiga bulan. Apabila majikannya instansi/lembaga boleh lebih dari satu.

*permanently for other people or institution/office/company and gains some money/cash or goods as wage/salary. Labor who have no permanent employer is not categorized as a laborer/ worker/ employee but casual worker. A laborers in general is considered to have a permanent employer if he has the same employer during the past month particularly for building construction sector is 3 months. If the employer is an institution more than 1 (one) employer is allowed.*

20. Pekerja bebas adalah seseorang yang bekerja pada orang lain/ majikan/institusi yang tidak tetap (lebih dari 1 majikan dalam sebulan terakhir) di usaha pertanian baik berupa usaha rumah tangga maupun bukan usaha rumah tangga ataupun di nonpertanian atas dasar balas jasa dengan menerima upah baik berupa uang maupun barang dan baik dengan pembayaran harian maupun borongan

20. *Casual employee is a person who does not work permanently for other people/employer/ institution (more than 1 employer during the last 1 month) in agricultural sector either home industry or not home industry or in non-agricultural sector based on remuneration paid with money or goods and based on daily or contact payment system.*

21. Pekerja tak dibayar adalah seseorang yang bekerja membantu usaha untuk memperoleh penghasilan yang dilakukan oleh salah seorang anggota rumah tangga atau bukan anggota rumah tangga tanpa mendapat upah baik uang/ barang.

21. *Unpaid worker is a person who intended to work without pay either with money or good in an establishment run by other members of the family relative or neighbour.*

**3.1 PENDUDUK  
POPULATION**

**Tabel 3.1.1 Penduduk, Laju Pertumbuhan Penduduk per Tahun, Distribusi Persentase Penduduk, Kepadatan Penduduk, dan Rasio Jenis Kelamin Penduduk Menurut Kecamatan di Kabupaten Sragen, 2021**  
*Population, Annual Population Growth Rate, Percentage Distribution of Population, Population Density and Population Sex Ratio by Subdistrict in Sragen Regency, 2021*

| Kecamatan<br>Subdistrict | Penduduk (ribu)<br>Population (thousand) |                    | Laju Pertumbuhan Penduduk per Tahun<br>Annual Population Growth Rate (%) |                         |
|--------------------------|--|--------------------|--|-------------------------|
|                          | 2020 <sup>1)</sup>                       | 2021 <sup>2)</sup> | 2010-2020 <sup>3)</sup>  | 2020-2021 <sup>4)</sup> |
| (1)                      | (2)                                      | (3)                | (4)  | (5)                     |
| Kalijambe                | 52 619                                   | 52 877             | 11,63  | 0,49                    |
| Plupuh                   | 50 897                                   | 51 508             | 20,06  | 1,20                    |
| Masaran                  | 77 591                                   | 77 989             | 11,93  | 0,51                    |
| Kedawung                 | 65 812                                   | 66 335             | 15,18  | 0,79                    |
| Sambirejo                | 40 716                                   | 41 060             | 15,76  | 0,84                    |
| Gondang                  | 47 085                                   | 47 395             | 13,58  | 0,66                    |
| Sambungmacan             | 48 466                                   | 48 651             | 10,38  | 0,38                    |
| Ngrampal                 | 42 484                                   | 42 824             | 15,24  | 0,80                    |
| Karangmalang             | 73 120                                   | 73 828             | 17,24  | 0,97                    |
| Sragen                   | 69 558                                   | 69 444             | 4,35   | 0,16                    |
| Sidoarjo                 | 57 768                                   | 58 174             | 14,09  | 0,70                    |
| Tanon                    | 58 590                                   | 59 082             | 15,72  | 0,84                    |
| Gemolong                 | 51 981                                   | 52 368             | 14,58  | 0,74                    |
| Miri                     | 36 597                                   | 36 863             | 14,39  | 0,73                    |
| Sumberlawang             | 50 032                                   | 50 420             | 14,95  | 0,78                    |
| Mondokan                 | 38 981                                   | 39 347             | 16,88  | 0,94                    |
| Sukodono                 | 33 370                                   | 33 620             | 14,64  | 0,75                    |
| Gesi                     | 22 760                                   | 22 964             | 16,40  | 0,90                    |
| Tangen                   | 29 117                                   | 29 314             | 13,78  | 0,68                    |
| Jenar                    | 29 407                                   | 29 578             | 12,67  | 0,58                    |
| <b>Kabupaten Sragen</b>  | <b>976 951</b>                           | <b>983 641</b>     | <b>13,83</b>   | <b>0,68</b>             |

Lanjutan Tabel/Continued Table 3.1.1

| Kecamatan<br>Subdistrict | Persentase Penduduk<br>Percentage of Total Population |                    | Kepadatan Penduduk per km <sup>2</sup><br>Population Density per sq.km |                    |
|--------------------------|---|--------------------|--|--------------------|
|                          | 2020 <sup>1)</sup>                                    | 2021 <sup>2)</sup> | 2020 <sup>1)</sup>   | 2021 <sup>2)</sup> |
| (1)                      | (6)   | (7)                | (8)  | (9)                |
| Kalijambe                | 5,39  | 5,38               | 1 121  | 1 126              |
| Plupuh                   | 5,21  | 5,24               | 1 052  | 1 065              |
| Masaran                  | 7,94  | 7,93               | 1 762  | 1 771              |
| Kedawung                 | 6,74  | 6,74               | 1 322  | 1 333              |
| Sambirejo                | 4,17  | 4,17               | 841  | 848                |
| Gondang                  | 4,82  | 4,82               | 1 144  | 1 151              |
| Sambungmacan             | 4,96  | 4,95               | 1 260  | 1 264              |
| Ngrampal                 | 4,35  | 4,35               | 1 235  | 1 245              |
| Karangmalang             | 7,48  | 7,51               | 1 701  | 1 718              |
| Sragen                   | 7,12  | 7,06               | 2 551  | 2 547              |
| Sidoarjo                 | 5,91  | 5,91               | 1 259  | 1 267              |
| Tanon                    | 6,00  | 6,01               | 1 149  | 1 158              |
| Gemolong                 | 5,32  | 5,32               | 1 292  | 1 302              |
| Miri                     | 3,75  | 3,75               | 680  | 685                |
| Sumberlawang             | 5,12  | 5,13               | 666  | 671                |
| Mondokan                 | 3,99  | 4,00               | 790  | 797                |
| Sukodono                 | 3,42  | 3,42               | 733  | 738                |
| Gesi                     | 2,33  | 2,33               | 575  | 580                |
| Tangen                   | 2,98  | 2,98               | 528  | 532                |
| Jenar                    | 3,01  | 3,01               | 460  | 462                |
| <b>Kabupaten Sragen</b>  | <b>100,00</b>   | <b>100,00</b>      | <b>1 038</b>   | <b>1 045</b>       |

Lanjutan Tabel/*Continued Table* 3.1.1

| Kecamatan<br><i>Subdistrict</i> | Rasio Jenis Kelamin<br><i>Population Sex Ratio</i> |                    |
|---------------------------------|--|--------------------|
|                                 | 2020 <sup>1)</sup>                                 | 2021 <sup>2)</sup> |
| (1)                             | (10)   | (11)               |
| Kalijambe                       | 102,65   | 102,37             |
| Plupuh                          | 100,72   | 100,97             |
| Masaran                         | 100,32   | 100,16             |
| Kedawung                        | 98,74  | 98,51              |
| Sambirejo                       | 100,48   | 100,59             |
| Gondang                         | 98,19  | 98,10              |
| Sambungmacan                    | 98,64  | 98,66              |
| Ngrampal                        | 97,54  | 97,26              |
| Karangmalang                    | 98,37  | 98,13              |
| Sragen                          | 97,08  | 96,75              |
| Sidoharjo                       | 98,54  | 98,37              |
| Tanon                           | 99,56  | 99,75              |
| Gemolong                        | 99,90  | 99,92              |
| Miri                            | 99,97  | 99,93              |
| Sumberlawang                    | 98,54  | 98,71              |
| Mondokan                        | 100,91   | 101,05             |
| Sukodono                        | 98,05  | 98,38              |
| Gesi                            | 97,47  | 97,73              |
| Tangen                          | 101,31   | 101,43             |
| Jenar                           | 101,09   | 101,38             |
| <b>Kabupaten Sragen</b>         | <b>99,33</b>                                       | <b>99,29</b>       |

Catatan/*Note*:  
<sup>1)</sup> Hasil Sensus Penduduk (SP) 2020 (September)/*The Result of 2020 Population Census (September)*  
<sup>2)</sup> Hasil Proyeksi Penduduk Interim 2020–2023 (Pertengahan tahun/Juni)/*The result of Interim Population Projection 2020–2023 (mid year/ June)*  
<sup>3)</sup> Laju pertumbuhan penduduk dihitung berdasarkan penduduk tahun 2010 (Mei) dibandingkan dengan penduduk tahun 2020 (September)/ *The growth rate refers to the change of the population in 2010 (May) to the population in 2020 (September)*  
<sup>4)</sup> Laju pertumbuhan penduduk dihitung berdasarkan penduduk tahun 2020 (September) dibandingkan dengan penduduk tahun 2021 (Juni)/ *The growth rate refers to the change of the population in 2020 (September) to the population in 2021 (June)*  
<sup>5)</sup> Luas provinsi berdasarkan Peraturan Menteri Dalam Negeri Nomor 72 Tahun 2019 tanggal 25 Oktober 2019/*Province area Based on Minister of Home Affairs Regulation Number 72/2019, October 25<sup>th</sup>, 2019*

Sumber/*Source*: BPS dan Kementerian Dalam Negeri/*BPS-Statistics Indonesia and Ministry of Home Affairs*

**Tabel** 3.1.2 **Jumlah Penduduk Menurut Kelompok Umur dan Jenis Kelamin di Kabupaten Sragen, 2021**  
**Table** **Population by Age Groups and Sex in Sragen Regency, 2021**

| Kelompok Umur<br>Age Group | Laki – Laki<br>Men | Perempuan<br>Women | Jumlah<br>Total |
|----------------------------|--------------------|--------------------|-----------------|
| (1)                        | (2)                | (3)                | (4)             |
| 0 – 4                      | 34 246             | 32 587             | 66 833          |
| 5 – 9                      | 35 243             | 33 876             | 69 119          |
| 10 – 14                    | 38 539             | 36 199             | 74 738          |
| 15 – 19                    | 37 830             | 35 121             | 72 951          |
| 20 – 24                    | 35 821             | 34 375             | 70 196          |
| 25 – 29                    | 34 930             | 33 576             | 68 506          |
| 30 – 34                    | 35 007             | 34 979             | 69 986          |
| 35 – 39                    | 38 416             | 38 317             | 76 733          |
| 40 – 44                    | 37 260             | 37 319             | 74 579          |
| 45 – 49                    | 34 083             | 34 371             | 68 454          |
| 50 – 54                    | 31 708             | 33 214             | 64 922          |
| 55 – 59                    | 27 280             | 29 641             | 56 921          |
| 60 – 64                    | 24 724             | 26 218             | 50 942          |
| 65 – 69                    | 19 371             | 20 680             | 40 051          |
| 70 – 74                    | 12 749             | 14 507             | 27 256          |
| 75 +                       | 12 860             | 18 594             | 31 454          |
| <b>Jumlah<br/>Total</b>    | <b>490 067</b>     | <b>493 574</b>     | <b>983 641</b>  |

Catatan/Note: Hasil Proyeksi Penduduk Interim 2020–2023 (Pertengahan tahun/Juni)/ The result of Interim Population Projection 2020–2023 (mid year/June)

Sumber/Source: BPS/BPS-Statistics Indonesia

**Tabel**  
**Table** 3.1.3

**Proporsi Penduduk Perempuan Usia 15 Tahun ke Atas  
Pernah Kawin Menurut Usia Perkawinan Pertama di  
Kabupaten Sragen, 2021**  
*Proportion of Ever Married Female Population Aged 15 and  
Over by Age of First Marriage in Sragen Regency, 2021*

| <b>Usia Perkawinan Pertama</b><br><i>Age Of First Marriage</i> | <b>Proporsi</b><br><i>Proportion</i> |
|--|--------------------------------------|
| (1)  | (2)                                  |
| ≤ 16   | 9.57                                 |
| 17 - 18  | 13.85                                |
| 19 – 20  | 20.89                                |
| 21 +   | 55.70                                |
| <b>Jumlah</b><br><i>Total</i>                                  | <b>100.00</b>                        |

Sumber/Source: Survei Sosial Ekonomi Nasional Maret/March National Socio Economic Survey

**Tabel**  
**Table** 3.1.4**Proporsi Penduduk Usia 10 Tahun ke Atas Menurut Golongan Umur Status Perkawinan dan Jenis Kelamin di Kabupaten Sragen, 2021**  
*Proportion of Population Aged 10 and Over by Age Groups Marriage Status and Sex in Sragen Regency, 2021*

| <b>Golongan Umur</b><br><i>Age Group</i> | <b>Belum Kawin</b><br><i>Single</i> | <b>Kawin</b><br><i>Married</i> | <b>Cerai Hidup</b><br><i>Divorce</i> | <b>Cerai Mati</b><br><i>Widowed</i> |
|--|-------------------------------------|--------------------------------|--------------------------------------|-------------------------------------|
| (1)                                      | (2)                                 | (3)                            | (4)                                  | (5)                                 |
| <b>Laki – Laki</b><br><i>Male</i>        | <b>30,80</b>                        | <b>65,31</b>                   | <b>0,96</b>                          | <b>2,92</b>                         |
| <= 16                                    | 100,00                              | 0,00                           | 0,00                                 | 0,00                                |
| 17-24                                    | 93,02                               | 6,98                           | 0,00                                 | 0,00                                |
| 25 – 49                                  | 17,29                               | 80,54                          | 2,05                                 | 0,12                                |
| 50 +                                     | 0,24                                | 91,11                          | 0,35                                 | 8,30                                |
| <b>Perempuan</b><br><i>Female</i>        | <b>21,63</b>                        | <b>63,23</b>                   | <b>2,26</b>                          | <b>12,89</b>                        |
| <= 16                                    | 100,00                              | 0,00                           | 0,00                                 | 0,00                                |
| 17-24                                    | 98,95                               | 1,05                           | 0,00                                 | 0,00                                |
| 25 – 49                                  | 3,91                                | 92,38                          | 1,93                                 | 1,77                                |
| 50 +                                     | 0,22                                | 62,94                          | 4,00                                 | 32,84                               |

Sumber/Source: Survei Sosial Ekonomi Nasional Maret/March National Socio Economic Survey

**3.2 KETENAGAKERJAAN  
EMPLOYMENT**

**Tabel 3.2.1** Jumlah Penduduk Berumur 15 Tahun Keatas Menurut Jenis Kegiatan Selama Seminggu yang Lalu dan Jenis Kelamin di Kabupaten Sragen, 2021  
*Population Aged 15 Years and Over by Type of Activity During The Previous Week and Sex in Sragen Regency, 2021*

| Kegiatan Utama<br><i>Main Activity</i>                      | Jenis Kelamin/Sex        |                            | Jumlah<br><i>Total</i> |
|---|--------------------------|----------------------------|------------------------|
|   | Laki-Laki<br><i>Male</i> | Perempuan<br><i>Female</i> |                        |
| (1)   | (2)                      | (3)                        | (4)                    |
| <b>Angkatan Kerja</b><br><i>Economically Active</i>         | 280 329                  | 227 423                    | 507 752                |
| Bekerja/ <i>Working</i>                                     | 270 824                  | 212 768                    | 483 592                |
| Pengangguran Terbuka<br><i>Unemployment</i>                 | 9 505                    | 14 655                     | 24 160                 |
| <b>Bukan Angkatan Kerja</b><br><i>Economically Inactive</i> | 63 048                   | 136 952                    | 200 000                |
| Sekolah/ <i>Attending School</i>                            | 14 036                   | 23 393                     | 37 429                 |
| Mengurus Rumah Tangga<br><i>Housekeeping</i>                | 21 053                   | 99 683                     | 120 736                |
| Lainnya/ <i>Others</i>                                      | 27 959                   | 13 876                     | 41 835                 |
| <b>Jumlah</b>   | <b>343 377</b>           | <b>364 375</b>             | <b>707 752</b>         |

Sumber/Source: BPS Survei Angkatan Kerja Nasional (Sakernas) Agustus/BPS-Statistics Indonesia August National Labor Force Survey



**Tabel**  
**Table** 3.2.2

**Penduduk Berumur 15 Tahun ke Atas Menurut Pendidikan Tertinggi yang Ditamatkan dan Jenis Kegiatan Selama Seminggu yang Lalu di Kabupaten Sragen, 2021**  
*Population 15 Years of Age and Over by Educational Attainment and Type of Activity During the Previous Week in Sragen Regency, 2021*

| Pendidikan Tertinggi yang Ditamatkan <sup>1</sup><br>Educational Attainment <sup>1</sup> | Angkatan Kerja/Economically Active |  |   | Persentase Bekerja terhadap Angkatan Kerja<br>Percentage of Working to Economically Active |
|--|------------------------------------|--|---|--|
|  | Bekerja<br>Working                 | Pengangguran <sup>2</sup><br>Unemployment <sup>2</sup> | Jumlah Angkatan Kerja<br>Total of Economically Active |  |
| (1)  | (2)                                | (3)  | (4)   | (5)  |
| 0  | 206 842                            | 5 656  | 212 498   | 97,34  |
| 1  | 89 352                             | 7 016  | 96 368  | 92,72  |
| 2  | 138 327                            | 10 786   | 149 113   | 92,77  |
| 3  | 49 071                             | 702  | 49 773  | 98,59  |
| <b>Jumlah/Total</b>  | <b>483 592</b>                     | <b>24 160</b>  | <b>507 752</b>  | <b>95,24</b>   |

Lanjutan Tabel/*Continued Table 3.2.2*

| Pendidikan Tertinggi yang Ditamatkan <sup>1</sup><br><i>Educational Attainment<sup>1</sup></i> | Bukan Angkatan Kerja<br><i>Not Economically Active</i> | Jumlah Total   | Persentase Angkatan Kerja terhadap Penduduk Usia Kerja<br><i>Percentage of Economically Active to Working Age Population</i> |
|--|--|----------------|--|
| (1)  | (6)  | (7)            | (8)  |
| 0  | 92 009   | 304 507        | 69,78  |
| 1  | 50 901   | 147 269        | 65,44  |
| 2  | 50 863   | 199 976        | 74,57  |
| 3  | 6 227  | 56 000         | 88,88  |
| <b>Jumlah/Total</b>  | <b>200 000</b>   | <b>707 752</b> | <b>71,74</b>   |

- Catatan/Note:
- <sup>1</sup> 0. ≤ Sekolah Dasar (SD)/≤ *Primary School*
  - 1. Sekolah Menengah Pertama/*Junior High School*
  - 2. Sekolah Menengah Atas/*Senior High School*
  - 3. Perguruan Tinggi/*Collage*
  - <sup>2</sup> 1. Mencari pekerjaan/*Looking for work*
  - 2. Mempersiapkan usaha/*Establishing a new business/firm*
  - 3. Merasa tidak mungkin mendapat pekerjaan/*Hopeless of job*
  - 4. Sudah punya pekerjaan tetapi belum mulai bekerja/*Have a job in future start*

Sumber/Source: BPS Survei Angkatan Kerja Nasional (Sakernas) Agustus/BPS-Statistics Indonesia August National Labor Force Survey

**Tabel**  
**Table** 3.2.3

**Penduduk Berumur 15 Tahun Ke Atas yang Bekerja Selama Seminggu yang Lalu Menurut Status Pekerjaan Utama dan Jenis Kelamin di Kabupaten Sragen, 2021**  
*Population 15 Years of Age and Over who Worked During The Previous Week by Main Employment Status and Sex in Sragen Regency, 2021*

| <b>Status Pekerjaan Utama</b><br><i>Main Employment Status</i>   | <b>Laki-Laki</b><br><i>Male</i> | <b>Perempuan</b><br><i>Female</i> | <b>Jumlah</b><br><i>Total</i> |
|--|---------------------------------|-----------------------------------|-------------------------------|
| (1)  | (2)                             | (3)                               | (4)                           |
| Berusaha sendiri<br><i>Own account worker</i>  | 43 130                          | 34 580                            | 77 710                        |
| Berusaha dibantu buruh tidak tetap/buruh tidak dibayar<br><i>Employer assisted by temporary worker/unpaid worker</i> | 57 691                          | 30 694                            | 88 385                        |
| Berusaha dibantu buruh tetap/buruh dibayar<br><i>Employer assisted by permanent worker/paid worker</i>               | 10 272                          | 5 447                             | 15 719                        |
| Buruh/Karyawan/Pegawai/ <i>Employee</i>  | 86 653                          | 65 055                            | 151 708                       |
| Pekerja bebas<br><i>Casual worker</i>  | 52 252                          | 28 367                            | 80 619                        |
| Pekerja keluarga/tak dibayar<br><i>Family worker/unpaid worker</i>   | 20 826                          | 48 625                            | 69 451                        |
| <b>Jumlah/Total</b>  | <b>270 824</b>                  | <b>212 768</b>                    | <b>483 592</b>                |

Sumber/Source: BPS Survei Angkatan Kerja Nasional (Sakernas) Agustus/BPS-Statistics Indonesia August National Labor Force Survey

**Tabel**  
**Table** 3.2.4

**Penduduk Berumur 15 Tahun Ke Atas yang Bekerja Selama Seminggu yang Lalu Menurut Status Pekerjaan Utama dan Jenis Kelamin di Kabupaten Sragen, 2021**  
*Population 15 Years of Age and Over who Worked During The Previous Week by Main Employment Status and Sex in Sragen Regency, 2021*

| Jenis Kegiatan Utama<br><i>Main Activities</i>              | 2019           | 2020           | 2021           |
|---|----------------|----------------|----------------|
| (1)   | (2)            | (3)            | (4)            |
| <b>Angkatan Kerja</b><br><i>Economically Active</i>         | 469 895        | 481 762        | 507 752        |
| <i>Bekerja/Working</i>                                      | 454 179        | 458 856        | 483 592        |
| Pengangguran Terbuka<br><i>Unemployment</i>                 | 15 716         | 22 906         | 24 160         |
| <b>Bukan Angkatan Kerja</b><br><i>Economically Inactive</i> | 226 968        | 222 200        | 200 000        |
| <i>Sekolah/Attending School</i>                             | 46 894         | 45 503         | 37 429         |
| Mengurus Rumah Tangga<br><i>Housekeeping</i>                | 140 338        | 137 896        | 120 736        |
| Lainnya/ <i>Others</i>                                      | 39 736         | 38 801         | 41 835         |
| <b>Jumlah/Total</b>   | <b>696 863</b> | <b>703 962</b> | <b>707 752</b> |
| <b>Tingkat Partisipasi Angkatan Kerja (TPAK)</b>            | <b>67,43</b>   | <b>68,44</b>   | <b>71,74</b>   |
| <b>Tingkat Pengangguran Terbuka (TPT)</b>                   | <b>3,34</b>    | <b>4,75</b>    | <b>4,76</b>    |

Sumber/Source: BPS Survei Angkatan Kerja Nasional (Sakernas) Agustus/BPS-Statistics Indonesia August National Labor Force Survey

**Tabel** 3.2.5 **Penduduk Berumur 15 Tahun ke Atas yang Bekerja Menurut Kelompok Umur dan Jenis Kelamin di Kabupaten Sragen, 2021**  
**Working Population Aged 15 Years and Over by Age Groups and Sex in Sragen Regency, 2021**

| Kelompok Umur<br><i>Age Group</i> | Laki-Laki<br><i>Male</i> | Perempuan<br><i>Female</i> | Jumlah<br><i>Total</i> |
|-----------------------------------|--------------------------|----------------------------|------------------------|
| (1)                               | (2)                      | (3)                        | (4)                    |
| 15 – 24                           | 28 888                   | 20 243                     | 49 131                 |
| 25 – 54                           | 167 723                  | 134 906                    | 302 629                |
| 55 +                              | 74 213                   | 57 619                     | 131 832                |
| <b>Jumlah<br/><i>Total</i></b>    | <b>270 824</b>           | <b>212 768</b>             | <b>483 592</b>         |

Sumber/Source: BPS Survei Angkatan Kerja Nasional (Sakernas) Agustus/BPS-Statistics Indonesia August National Labor Force Survey

**Tabel** 3.2.6  
**Table**

**Penduduk Berumur 15 Tahun ke Atas yang Bekerja Menurut Lapangan Usaha dan Jenis Kelamin Di Kabupaten Sragen, 2021**  
*Working Population Aged 15 Years and Over by Job Sectors and Sex in Sragen Regency, 2021*

| Lapangan Usaha<br><i>Job Sector</i> | Laki-Laki<br><i>Male</i> | Perempuan<br><i>Female</i> | Jumlah<br><i>Total</i> |
|-------------------------------------|--------------------------|----------------------------|------------------------|
| (1)                                 | (2)                      | (3)                        | (4)                    |
| 1 Pertanian                         | 86 891                   | 68 770                     | 155 661                |
| 2 Manufaktur                        | 85 722                   | 45 673                     | 131 395                |
| 3 Jasa                              | 98 211                   | 98 325                     | 196 536                |
| <b>Jumlah<br/><i>Total</i></b>      | <b>270 824</b>           | <b>212 768</b>             | <b>483 592</b>         |

- Catatan/Note:
1. Pertanian, Kehutanan, Perikanan/Agriculture, Forestry, and Fishing
  2. Pertambangan dan Penggalian; Industri Pengolahan; Pengadaan Listrik dan Gas; Pengadaan Air; Pengelolaan Sampah, Limbah, dan Daur Ulang; Konstruksi Mining and Quarrying; Manufacturing; Electricity and Gas; Water Supply; Sewerage, Waste Management, and Remediation Activities; Construction
  3. Perdagangan Besar dan Eceran; Reparasi Mobil dan Sepeda Motor; Transportasi dan Pergudangan; Penyediaan Akomodasi dan Makan Minum; Informasi dan Komunikasi; Jasa Keuangan dan Asuransi; Real Estat; Jasa Perusahaan; Administrasi Pemerintahan, Pertahanan, dan Jaminan Sosial Wajib; Jasa Pendidikan; Jasa Kesehatan dan Kegiatan Sosial; Jasa Lainnya Wholesale and Retail Trade; Repair of Motor Vehicles and Motorcycles; Transportation and Storage; Accommodation and Food Service Activities; Information and Communication; Financial and Insurance Activities; Real Estate Activities; Business Activities; Public Administration and Defence; Compulsory Social Security; Education; Human Health and Social Work Activities; Other Services Activities

Sumber/Source: BPS Survei Angkatan Kerja Nasional (Sakernas) Agustus/BPS-Statistics Indonesia August National Labor Force Survey

**Tabel**  
**Table** 3.2.7**Penduduk Berumur 15 Tahun ke Atas yang Bekerja Menurut Jam Kerja Seminggu yang Lalu di Kabupaten Sragen, 2021**  
**Working Population Aged 15 Years and Over by Working Hours Past Week in Sragen Regency, 2021**

| <b>Jam Kerja</b><br><b>Working Hour</b> | <b>Laki-Laki</b><br><b>Male</b> | <b>Perempuan</b><br><b>Female</b> | <b>Jumlah</b><br><b>Total</b> |
|---|---------------------------------|-----------------------------------|-------------------------------|
| (1)                                     | (2)                             | (3)                               | (4)                           |
| 0*)                                     | 7 774                           | 5 017                             | 12 791                        |
| 1 - 14                                  | 24 469                          | 29 899                            | 54 368                        |
| 15 - 34                                 | 57 588                          | 68 233                            | 125 821                       |
| 35+                                     | 180 993                         | 109 619                           | 290 612                       |
| <b>Jumlah</b><br><b>Total</b>           | <b>270 824</b>                  | <b>212 768</b>                    | <b>483 592</b>                |

Catatan/Note: \*) Sementara tidak bekerja

Sumber/Source: BPS Survei Angkatan Kerja Nasional (Sakernas) Agustus/BPS-Statistics Indonesia August National Labor Force Survey

**Tabel**  
**Table** 3.2.8

**Banyaknya Pencari Kerja yang Terdaftar Menurut Status, Golongan Umur, dan Jenis Kelamin di Kabupaten Sragen, 2021**  
*Number of Registered Job Seekers by Status, Age Groups, and Sex in Sragen Regency, 2021*

| Pencari Kerja<br>Job Seeker  | 15-29             |                     | 30-54             |                     | 55+               |                     |
|--|-------------------|---------------------|-------------------|---------------------|-------------------|---------------------|
|  | Laki-laki<br>Male | Perempuan<br>Female | Laki-laki<br>Male | Perempuan<br>Female | Laki-laki<br>Male | Perempuan<br>Female |
| (1)  | (2)               | (3)                 | (4)               | (5)                 | (6)               | (7)                 |
| Belum ditempatkan pada akhir tahun 2014/ Has not been placed in place at the end of 2014 | 5 364             | 1 131               | 2 367             | 525                 | 40                | 0                   |
| Terdaftar tahun 2020/<br>Registered in 2020  | 1 630             | 1 761               | 542               | 598                 | 56                | 0                   |
| Ditempatkan tahun 2020/<br>Placed in 2020  | 596               | 1 439               | 142               | 275                 | 5                 | 0                   |
| Dihapuskan tahun 2020/<br>Removed in 2020  | 828               | 195                 | 548               | 190                 | 11                | 0                   |
| Belum ditempatkan pada akhir tahun 2020/ Has not been placed in place by the end of 2020 | 5 570             | 1 258               | 690               | 465                 | 80                | 0                   |
| <b>Kab. Sragen</b>   | <b>13 988</b>     | <b>5 784</b>        | <b>4 289</b>      | <b>2 053</b>        | <b>192</b>        | <b>0</b>            |

Catatan/Note:

Sumber/Source: Dinas tenaga kerja dan transmigrasi Kabupaten Sragen/Department of manpower and transmigration of sragen regency



**Tabel**  
**Table** 3.2.9**Jumlah Pencari Kerja yang Terdaftar Menurut Tingkat Pendidikan dan Jenis Kelamin di Kabupaten Sragen, 2021**  
**Number Registered Job Seeker by Level of Education and Sex in Sragen Regency, 2021**

| Tingkat pendidikan<br><i>Level of education</i>                | Jenis kelamin/Sex        |                            | Jumlah<br><i>Total</i> |
|--|--------------------------|----------------------------|------------------------|
|  | Laki-laki<br><i>Male</i> | Perempuan<br><i>Female</i> |                        |
| (1)  | (2)                      | (3)                        | (5)                    |
| Tidak atau Belum Pernah Sekolah / <i>No Education</i>          | -                        | -                          | -                      |
| Tidak atau Belum Tamat SD / <i>Not Complete Primary School</i> | -                        | -                          | -                      |
| Sekolah Dasar / <i>Primary School</i>                          | 4                        | 11                         | 15                     |
| Sekolah Menengah Pertama / <i>Junior High School</i>           | 5                        | 37                         | 42                     |
| Sekolah Menengah Atas / <i>Senior High School</i>              | 6 828                    | 1 004                      | 7 832                  |
| Sekolah Menengah Kejuruan / <i>Vocational High School</i>      | -                        | -                          | -                      |
| Diploma I/II/III/Akademi / <i>Academy</i>                      | 243                      | 459                        | 702                    |
| Universitas / <i>College</i>                                   | 789                      | 405                        | 1 194                  |
| <b>Kabupaten Sragen</b>  | <b>7 869</b>             | <b>1 916</b>               | <b>9 785</b>           |

Sumber/Source: Dinas tenaga kerja dan transmigrasi Kabupaten Sragen/ *Department of manpower and transmigration of sragen regency*

**Tabel**  
**Table** 3.2.10

**Banyaknya Pencari Kerja yang Terdaftar Menurut Tingkat Pendidikan, Status, dan Jenis Kelamin di Kabupaten Sragen, 2021**  
*Number of Registered Job Seekers by Educational Levels, Status, and Sex in Sragen Regency, 2021*

| Tingkat Pendidikan<br><i>Level of Education</i> | Belum Ditempatkan<br>Pada Akhir Tahun 2021 |                     | Terdaftar tahun 2021 |                     | Ditempatkan tahun<br>2021 |                     |
|---|--|---------------------|----------------------|---------------------|---------------------------|---------------------|
|   | Laki-laki<br>Male                          | Perempuan<br>Female | Laki-laki<br>Male    | Perempuan<br>Female | Laki-laki<br>Male         | Perempuan<br>Female |
| (1)   | (2)  | (3)                 | (4)                  | (5)                 | (6)                       | (7)                 |
| SD/ sederajat/ tidak tamat SD                   | 4  | 11                  | 54                   | 66                  | 8                         | 66                  |
| SLTP/ sederajat                                 | 5  | 37                  | 144                  | 255                 | 110                       | 269                 |
| SLTA/ sederajat                                 | 6 828                                      | 1 004               | 1 812                | 1 624               | 605                       | 1 211               |
| Diploma I/II                                    | 185  | 405                 | 50                   | 156                 | 10                        | 70                  |
| Sarjana/ DIV ke atas                            | 834  | 273                 | 152                  | 182                 | 10                        | 83                  |
| <b>Kab. Sragen</b>                              | <b>7 856</b>                               | <b>1 730</b>        | <b>2 185</b>         | <b>2 283</b>        | <b>743</b>                | <b>1 699</b>        |

Sumber/Source: Dinas tenaga kerja dan transmigrasi Kabupaten Sragen/ *Department of manpower and transmigration of sragen regency*

**Tabel 3.2.11** Banyaknya Lowongan Kerja yang Belum Dipenuhi Menurut Lapangan Usaha Utama dan Jenis Kelamin di Kabupaten Sragen, 2021  
**Number of Unfilled Jobs by Main Business and Sex in Sragen Regency, 2021**

| Tingkat pendidikan<br><i>Level of education</i>                  | Jenis kelamin/Sex        |                            | Jumlah<br><i>Total</i> |
|--|--------------------------|----------------------------|------------------------|
|  | Laki-laki<br><i>Male</i> | Perempuan<br><i>Female</i> |                        |
| (1)  | (2)                      | (3)                        | (5)                    |
| Pertanian, Kehutanan, Perburuan, Perikanan                       | -                        | -                          | -                      |
| Pertambangan dan Penggalian                                      | -                        | -                          | -                      |
| Industri Pengolahan  | 3 567                    | 9 905                      | 13 472                 |
| Listrik, Gas dan air   | 3                        | 20                         | 23                     |
| Bangunan   | 514                      | 4 886                      | 5 400                  |
| Perdagangan Besar, Eceran dan Rumah Makan                        | 12                       | 561                        | 573                    |
| Angkutan, Penggudangan dan Komunikasi                            | 32                       | 69                         | 101                    |
| Keuangan, Asuransi, Persewaan Bangunan/Tanah dan Jasa Perusahaan | 1 093                    | 5 267                      | 6 360                  |
| Jasa Kemasyarakatan  | 1 597                    | 2 483                      | 4 080                  |
| <b>Jumlah/Total</b>  | <b>6 818</b>             | <b>23 191</b>              | <b>30 009</b>          |

Sumber/Source: Dinas tenaga kerja dan transmigrasi Kabupaten Sragen/ Department of manpower and transmigration of sragen regency

**Tabel**  
**Table** 3.2.12

**Banyaknya Lowongan Kerja yang Belum Dipenuhi Menurut Lapangan Usaha Utama dan Status di Kabupaten Sragen, 2021**  
*Number of Unfilled Jobs by Main Business and Status in Sragen Regency, 2021*

| Status Pekerjaan Utama<br><i>Main Employment Status</i>          | Belum Dipenuhi Pada Akhir Tahun 2020 | Terdaftar Tahun 2021 | Dipenuhi Tahun 2021 | Dihapuskan Tahun 2021 | Belum Dipenuhi Pada Akhir Tahun 2021 |
|--|--------------------------------------|----------------------|---------------------|-----------------------|--------------------------------------|
| (1)  | (2)                                  | (3)                  | (4)                 | (5)                   | (6)                                  |
| Pertanian, Kehutanan, Perburuan, dan Perikanan                   | -                                    | -                    | -                   | -                     | -                                    |
| Pertambangan dan Penggalian                                      | -                                    | -                    | -                   | -                     | -                                    |
| Industri Pengolahan  | 12 351                               | 3 727                | 1 722               | 884                   | 13 472                               |
| Listrik, Gas, dan Air  | 10                                   | 13                   |                     |                       | 23                                   |
| Bangunan   | 5 002                                | 717                  | 198                 | 121                   | 5 400                                |
| Perdagangan Besar, Eceran, dan Rumah Makan                       | 330                                  | 211                  | 2                   | 10                    | 529                                  |
| Angkutan, Penggudangan dan Komunikasi                            | 273                                  | 244                  | -                   | -                     | 517                                  |
| Keuangan, Asuransi, Persewaan Bangunan/Tanah dan Jasa Perusahaan | 5 730                                | 1 006                | 205                 | 171                   | 6 360                                |
| Jasa Kemasyarakatan  | 3 172                                | 969                  | 18                  | 28                    | 4 060                                |
| <b>Jumlah Total</b>  | <b>26 866</b>                        | <b>6 884</b>         | <b>2 141</b>        | <b>1 209</b>          | <b>30 355</b>                        |

Sumber/Source: Dinas tenaga kerja dan transmigrasi Kabupaten Sragen/ *Department of manpower and transmigration of sragen regency*

**Tabel 3.2.13** **Banyaknya Lowongan Kerja yang Belum Dipenuhi Menurut Jenis Pekerjaan dan Jenis Kelamin di Kabupaten Sragen, 2021**  
**Number of Unfilled Jobs by Main Business and Sex in Sragen Regency, 2021**

| Tingkat pendidikan<br><i>Level of education</i>                   | Jenis kelamin/Sex        |                            | Jumlah<br><i>Total</i> |
|---|--------------------------|----------------------------|------------------------|
|   | Laki-laki<br><i>Male</i> | Perempuan<br><i>Female</i> |                        |
| (1)   | (2)                      | (3)                        | (5)                    |
| Tenaga Profesional, Teknisi, dan yang Sejenisnya                  | 956                      | 5294                       | 6250                   |
| Tenaga Kepemimpinan dan Ketatalaksanaan                           | -                        | -                          | -                      |
| Tenaga Tata Usaha dan yang Sejenisnya                             | 812                      | 3103                       | 3915                   |
| Tenaga di Bidang Penjualan  | -                        | -                          | -                      |
| Tenaga di Bidang Jasa   | 777                      | 5294                       | 6071                   |
| Tenaga Tata Usaha Pertanian, Kehutanan, Perkebunan, dan Perikanan | 169                      | 99                         | 268                    |
| Tenaga Produksi, Alat Angkutan, dan Pekerja Kasar                 | -                        | -                          | -                      |
| Jasa Lainnya  | -                        | -                          | -                      |
| <b>Jumlah/Total</b>   | <b>2714</b>              | <b>13790</b>               | <b>16504</b>           |

Sumber/Source: Dinas tenaga kerja dan transmigrasi Kabupaten Sragen/ Department of manpower and transmigration of sragen regency

# SOSIAL DAN KESEJAHTERAAN RAKYAT

*Social and Welfare*

04



## FASILITAS PENDIDIKAN


*Educational Facilities*

- 576 SD
- 92 SMP
- 21 SMA

## FASILITAS KESEHATAN

*Medical Facilities*

- 10 Rumah Sakit
- 25 Puskesmas





**PENJELASAN TEKNIS**

1. Tidak/belum pernah sekolah adalah mereka yang tidak pernah atau belum pernah terdaftar dan tidak pernah atau belum pernah aktif mengikuti pendidikan di suatu jenjang pendidikan formal. Termasuk juga yang tamat/belum tamat taman kanak-kanak tetapi tidak melanjutkan ke sekolah dasar.
2. Masih bersekolah adalah mereka yang terdaftar dan aktif mengikuti pendidikan formal dan nonformal (Paket A, B, atau C), baik pendidikan dasar, menengah maupun pendidikan tinggi. Bagi mahasiswa yang sedang cuti dianggap masih bersekolah.
3. Tidak bersekolah lagi adalah mereka yang pernah terdaftar dan aktif mengikuti pendidikan di suatu jenjang pendidikan formal dan nonformal (Paket A, B, atau C), tetapi pada saat pencacahan tidak lagi terdaftar dan tidak aktif mengikuti pendidikan.
4. Tamat sekolah adalah menyelesaikan pelajaran yang ditandai dengan lulus ujian akhir pada kelas atau tingkat terakhir suatu jenjang pendidikan di sekolah negeri maupun swasta dengan mendapatkan tanda tamat belajar/ijazah. Seseorang yang belum mengikuti pelajaran

**TECHNICAL NOTES**

1. *Not/never attending school is someone who has never attended or never been registered in a formal education, such as primary, secondary, and tertiary education. Those who just completed kindergarten are considered as never attended school.*
2. *Attending school is someone who is currently attending primary, secondary, or tertiary education, including package A, package B, or package C. College student who postpones his/her study is considered as attending school.*
3. *Not attending school anymore is someone who had enrolled and participated in formal and non-formal education in the past including package A, package B, or package C, but currently does not attend school.*
4. *Completed particular level of education is someone who has completed particular level of education in private or public school and accepting graduation certificate. Someone who has never attended the highest grade but passed the final exam is considered as completed particular level of*



pada kelas tertinggi tetapi telah mengikuti ujian akhir dan lulus dianggap tamat sekolah.

5. Dapat membaca dan menulis artinya dapat membaca dan menulis kata-kata/kalimat sederhana dengan suatu aksara tertentu.
6. Jalur Pendidikan di Indonesia terdiri atas 1) pendidikan formal, 2) pendidikan nonformal, dan 3) pendidikan informal yang ketiganya dapat saling melengkapi dan memperkaya (Undang-Undang No. 20 Tahun 2013 tentang Sistem Pendidikan Nasional).
7. Jenjang Pendidikan Formal terdiri atas pendidikan dasar, pendidikan menengah, dan pendidikan tinggi. Jenis pendidikan yang diajarkan mencakup pendidikan umum, kejuruan, akademik, profesi, vokasi, keagamaan, dan khusus.
  - a. Pendidikan Dasar berbentuk Sekolah Dasar (SD) dan Madrasah Ibtidaiyah (MI) atau bentuk lain yang sederajat serta Sekolah Menengah Pertama (SMP) dan Madrasah Tsanawiyah (MTs), atau bentuk lain yang sederajat.
  - b. Pendidikan Menengah berbentuk Sekolah Menengah Atas (SMA), Madrasah Aliyah (MA), Sekolah Menengah Kejuruan (SMK), dan

*education.*

5. *Able to read and write is the ability to read and write at least a simple sentence in any letter of alphabets.*
6. *The Education System in Indonesia consists of 1) a formal education, 2) non-formal education, and 3) informal education that all three can be complementary and enriching (Law No. 20 Year 2013 about The National Education System).*
7. *The Formal Education Level consists of primary education, secondary education, and high education. The kind of education that taught consists of general education, vocational, academic, professional, religious, and specific education.*
  - a. *The Primary Education consists of Elementary School and Islamic Elementary School or other equivalent forms and Junior High School and MTs, or other equivalent forms.*
  - b. *The Secondary Education consists of the senior high school, MA, Vocational School, and Vocational Madrasah Aliyah, or other equivalent forms.*
  - c. *The High Education consists of the*

- Madrasah Aliyah Kejuruan (MAK), atau bentuk lain yang sederajat.
- c. Pendidikan Tinggi merupakan jenjang pendidikan setelah pendidikan menengah yang mencakup program pendidikan diploma, sarjana, magister, spesialis, dan doktor yang diselenggarakan oleh perguruan tinggi. Perguruan tinggi dapat berbentuk akademi, politeknik, sekolah tinggi, institut, atau universitas.
8. Rumah Sakit adalah tempat pemeriksaan dan perawatan kesehatan, biasanya berada di bawah pengawasan dokter/tenaga medis, yang melayani penderita yang sakit untuk berobat rawat jalan atau rawat inap.
  9. Rumah Sakit Bersalin adalah rumah sakit khusus untuk persalinan, dilengkapi pelayanan spesialis pemeriksaan kehamilan, persalinan, rawat inap dan rawat jalan ibu dan anak yang berada di bawah pengawasan dokter spesialis kandungan.
  10. Rumah Bersalin adalah sarana pelayanan kesehatan dengan izin sebagai rumah bersalin, dilengkapi pelayanan pemeriksaan kehamilan, persalinan serta pemeriksaan ibu dan anak yang berada di bawah pengawasan bidan senior.
- education level after the secondary education that consists of diplomas, bachelor, master, specialist, and doctoral degrees that are held by the college. The colleges can be academy, polytechnic, high school, institute, or university.*
8. *Hospital is a place for health check, usually controlled/supervised by doctors/medical personnel to serve the ill patients to get outpatient or inpatient treatment services.*
  9. *Maternity Hospital is a specialized hospital for childbirth, has specialist inspection service to pregnancy, childbirth, hospitalization and outpatient for mothers and children that is under the supervision of an obstetrician.*
  10. *Maternity House is health care facility with a license as a maternity house, equipped with prenatal care, childbirth and examination of mothers and children which is under the supervision of a senior midwife.*

11. Poliklinik adalah sarana kesehatan yang dipakai untuk pelayanan berobat jalan, biasanya berada di bawah pengawasan dokter/tenaga medis.
  12. Puskesmas (Pusat Kesehatan Masyarakat) adalah unit pelaksana teknis dinas kesehatan kabupaten/kota yang mempunyai fungsi utama sebagai penyelenggara pelayanan kesehatan tingkat pertama. Wilayah kerja puskesmas maksimal adalah satu kecamatan dan untuk dapat menjangkau wilayah kerjanya, puskesmas mempunyai jaringan pelayanan yang meliputi unit Puskesmas Pembantu (Pustu), unit Puskesmas Keliling (Puskel), dan unit bidan desa/komunitas (Peraturan Menteri Kesehatan RI No. 75 Tahun 2018 Tentang Pusat Kesehatan Masyarakat).
  13. Apotek adalah suatu tempat tertentu yang digunakan untuk melakukan pekerjaan kefarmasian, dan penyaluran/penjualan obat atau bahan farmasi dan perbekalan kesehatan lainnya kepada masyarakat yang dikelola oleh tenaga apoteker (Peraturan Menteri Kesehatan RI No. 1332 Tahun 2002 Tentang Perubahan Atas Peraturan Menteri Kesehatan RI No. 922/MENKES/PER/X/1993 Tentang Ketentuan dan Tata Cara Pemberian Izin Apotek).
11. *Polyclinic is a health facility in which to get outpatient services, usually under the control of doctor/medical personnel.*
  12. *Public Health Center is technical implementation unit of regency health department that have the primary function as a first-level health care providers. The working area standard of public health center is one district and to reach their working areas, public health centers have a service network covering subsidiary of public health center, mobile public health center units, and midwife units (Regulation of the Minister of Health of Indonesia Number 75 Year 2018 about Public Health Center).*
  13. *Pharmacy is a specific place that is used for pharmaceutical jobs, and distribution/sale of drugs/pharmaceuticals and other medical supplies to people that are administered by trained pharmacist (Regulation of the Minister of Health of Indonesia Number 1332 Year 2002 about the Changes of Regulation of the Minister of Health of Indonesia Number 922/MENKES/PER/X/1993 about Pro-vision and Procedures for Administration of Licensed Pharmacies).*

14. Imunisasi adalah memasukkan kuman atau racun penyakit tertentu yang sudah dilemahkan (vaksin) ke dalam tubuh dengan cara disuntik atau diminum (diteteskan dalam mulut) dengan maksud agar terjadi kekebalan tubuh terhadap penyakit tersebut.

14. *Immunization is putting enervated microbe of a certain disease into human body by injection or drinking (dropping into mouth) to make the body immune to that disease.*

15. BCG (Bacillus Calmette Guerin) merupakan vaksinasi untuk mencegah penyakit TBC, diberikan pada bayi baru lahir atau anak, dengan suntikan pada kulit pangkal lengan atas. Bekas suntikan kemudian akan membentuk tonjolan kecil jaringan parut pada kulit lengan atas. Suntikan BCG diberikan kepada anak sebanyak 1 kali.

15. *BCG (Bacillus Calmette Guerin) is a vaccine to prevent TBC disease, given to newborns or children, by injection at the base of the skin of the upper arm. Injection site will form little bumps of scar tissue in the skin of the upper arm. BCG injections given to children 1 times.*

16. DPT (Difteri, Pertusis, Tetanus) merupakan vaksin untuk mencegah penyakit Difteri, Pertusis, dan Tetanus yang diberikan pada bayi berumur 3 bulan ke atas, dengan suntikan pada paha, diulang 1 bulan dan 2 bulan kemudian, sehingga suntikan imunisasi DPT lengkap pada balita berjumlah 3 kali (kadang-kadang selang waktu antar suntikan bisa lebih dari 1 bulan).

16. *DPT (Diphtheria, Pertussis, Tetanus) is a vaccine to prevent the diphtheria, pertussis, and tetanus disease, given to infants aged 3 months and above, with a shot in the thigh, repeated one month and two months later, so that the complete DPT immunization shots at toddler totaling 3 times (sometimes the time interval between injections can be more than 1 month)*

17. Peristiwa tindak pidana yang dilaporkan ialah setiap peristiwa

17. *Reported crime incidence includes all criminal cases reported and*

yang diterima kepolisian dari laporan masyarakat, atau peristiwa dimana pelakunya tertangkap tangan oleh kepolisian.

*received by police office, and all crimes caught by police.*

**18.** Jumlah tindak pidana menggambarkan jumlah kasus tindak pidana yang terjadi pada kurun waktu tertentu.

**18.** *Crime total refers to the number of criminal cases occurring during a given period.*

**19.** Bencana Alam adalah peristiwa atau serangkaian peristiwa yang mengancam dan mengganggu kehidupan / penghidupan masyarakat yang disebabkan oleh faktor alam antara lain berupa gempa bumi, tsunami, gunung meletus, banjir, kekeringan, angin topan, dan tanah longsor sehingga mengakibatkan kerugian materi maupun non-materi.

**19.** *Natural Disaster is an event or series of events that threaten and disrupt the lives and livelihoods caused by natural factors such as: earthquake, tsunami, volcanic eruption, flood, flash flood, drought, typhoon/ cyclone, and landslide so it can lead to result in loss of material and non-material.*

**20.** Korban meninggal adalah orang yang dilaporkan tewas atau meninggal dunia akibat bencana.

**20.** *Fatality is a person reported killed or death in the wake of a disaster.*

**21.** Korban hilang adalah orang yang dilaporkan hilang atau tidak ditemukan atau tidak diketahui keberadaannya setelah terjadi bencana.

**21.** *Missing person is a person reported missing or who cannot be located or who cannot be accounted for in the wake of a disaster.*

**22.** Korban luka/sakit adalah orang yang mengalami luka-luka atau sakit, dalam keadaan luka ringan, luka sedang maupun luka parah/ berat, baik yang berobat jalan maupun rawat inap.

**22.** *Casualty is a person suffering injury or illness, in a state of light injury, moderate injury, or heavy injury, which in undergoing treatment as either an outpatient or inpatient.*

23. Rusak Berat adalah kriteria kerusakan yang mengakibatkan bangunan roboh atau sebagian besar komponen struktur rusak.
23. *Severely damaged is the criteria of damage that resulted most buildings collapsed or damaged its structural components.*
24. Rusak sedang adalah kriteria kerusakan yang mengakibatkan sebagian kecil komponen struktur rusak, dan komponen penunjang rusak namun bangunan masih tetap berdiri.
24. *Damaged is the criteria of damage that resulted defective fraction of structural components and supporting components damaged, but the building still stands.*
25. Rusak ringan adalah kriteria kerusakan yang mengakibatkan sebagian komponen struktur retak (struktur masih bisa digunakan) dan bangunan masih tetap berdiri.
25. *Lightly damaged is the criteria of damage that resulted partially cracked structural components, but the structure still can be used and the building still stands.*

#### 4.1 PENDIDIKAN EDUCATION

**Tabel 4.1.1** Jumlah Sekolah, Guru, dan Murid Taman Kanak-Kanak (TK) di Bawah Kementerian Pendidikan dan Kebudayaan Menurut Kecamatan, 2020/2021 dan 2022/2022  
*Number of Schools, Teachers, and Pupils in Kindergarten Under The Ministry of Education and Culture by Subdistrict, 2020/2021 and 2021/2022*

| Kecamatan<br>Subdistrict | Sekolah/Schools |           |                |            |              |            |
|--------------------------|-----------------|-----------|----------------|------------|--------------|------------|
|                          | Negeri/Public   |           | Swasta/Private |            | Jumlah/Total |            |
|                          | 2020/2021       | 2021/2022 | 2020/2021      | 2021/2022  | 2020/2021    | 2021/2022  |
| (1)                      | (2)             | (3)       | (4)            | (5)        | (6)          | (7)        |
| Kalijambe                | -               | -         | 18             | 18         | 18           | 18         |
| Plupuh                   | -               | -         | 26             | 26         | 26           | 26         |
| Masaran                  | -               | -         | 41             | 41         | 41           | 41         |
| Kedawung                 | -               | -         | 37             | 37         | 37           | 37         |
| Sambirejo                | -               | -         | 31             | 31         | 31           | 31         |
| Gondang                  | 1               | 1         | 30             | 30         | 31           | 31         |
| Sambungmacan             | -               | -         | 31             | 31         | 31           | 31         |
| Ngrampal                 | -               | -         | 29             | 29         | 29           | 29         |
| Karangmalang             | 1               | 1         | 40             | 39         | 41           | 40         |
| Sragen                   | 1               | 1         | 43             | 43         | 44           | 44         |
| Sidoarjo                 | -               | -         | 31             | 30         | 31           | 30         |
| Tanon                    | -               | -         | 29             | 29         | 29           | 29         |
| Gemolong                 | 1               | 1         | 23             | 23         | 24           | 24         |
| Miri                     | -               | -         | 20             | 20         | 20           | 20         |
| Sumberlawang             | -               | -         | 21             | 21         | 21           | 21         |
| Mondokan                 | -               | -         | 18             | 18         | 18           | 18         |
| Sukodono                 | -               | -         | 16             | 16         | 16           | 16         |
| Gesi                     | -               | -         | 12             | 12         | 12           | 12         |
| Tangen                   | -               | -         | 20             | 20         | 20           | 20         |
| Jenar                    | -               | -         | 16             | 16         | 16           | 16         |
| <b>Kabupaten Sragen</b>  | <b>4</b>        | <b>4</b>  | <b>532</b>     | <b>530</b> | <b>536</b>   | <b>534</b> |

Lanjutan Tabel/*Continued Table* 4.1.1

| Kecamatan<br>Subdistrict | Guru <sup>1</sup> /Teachers <sup>1</sup> |           |                |              |              |              |
|--------------------------|--|-----------|----------------|--------------|--------------|--------------|
|                          | Negeri/Public                            |           | Swasta/Private |              | Jumlah/Total |              |
|                          | 2020/2021                                | 2021/2022 | 2020/2021      | 2021/2022    | 2020/2021    | 2021/2022    |
| (1)                      | (8)                                      | (9)       | (10)           | (11)         | (12)         | (13)         |
| Kalijambe                | -  | -         | 65             | 65           | 65           | 65           |
| Plupuh                   | -  | -         | 67             | 61           | 67           | 61           |
| Masaran                  | -  | -         | 127            | 123          | 127          | 123          |
| Kedawung                 | -  | -         | 113            | 108          | 113          | 108          |
| Sambirejo                | -  | -         | 97             | 94           | 97           | 94           |
| Gondang                  | 6  | 6         | 91             | 86           | 97           | 92           |
| Sambungmacan             | -  | -         | 88             | 87           | 88           | 87           |
| Ngrampal                 | -  | -         | 93             | 88           | 93           | 88           |
| Karangmalang             | 11                                       | 8         | 120            | 114          | 131          | 122          |
| Sragen                   | 10                                       | 9         | 222            | 209          | 232          | 218          |
| Sidoarjo                 | -  | -         | 108            | 104          | 108          | 104          |
| Tanon                    | -  | -         | 77             | 71           | 77           | 71           |
| Gemolong                 | 8  | 6         | 92             | 88           | 100          | 94           |
| Miri                     | -  | -         | 49             | 47           | 49           | 47           |
| Sumberlawang             | -  | -         | 64             | 64           | 64           | 64           |
| Mondokan                 | -  | -         | 48             | 45           | 48           | 45           |
| Sukodono                 | -  | -         | 48             | 46           | 48           | 46           |
| Gesi                     | -  | -         | 30             | 29           | 30           | 29           |
| Tangen                   | -  | -         | 45             | 45           | 45           | 45           |
| Jenar                    | -  | -         | 43             | 40           | 43           | 40           |
| <b>Kabupaten Sragen</b>  | <b>35</b>                                | <b>29</b> | <b>1 687</b>   | <b>1 614</b> | <b>1 722</b> | <b>1 643</b> |



Lanjutan Tabel/*Continued Table 4.1.1*

| Kecamatan<br>Subdistrict | Murid/Students |            |                |               |               |               |
|--------------------------|----------------|------------|----------------|---------------|---------------|---------------|
|                          | Negeri/Public  |            | Swasta/Private |               | Jumlah/Total  |               |
|                          | 2020/2021      | 2021/2022  | 2020/2021      | 2021/2022     | 2020/2021     | 2021/2022     |
| (1)                      | (14)           | (15)       | (16)           | (17)          | (18)          | (19)          |
| Kalijambe                | -              | -          | 903            | 845           | 903           | 845           |
| Plupuh                   | -              | -          | 720            | 695           | 720           | 695           |
| Masaran                  | -              | -          | 1 496          | 1 323         | 1 496         | 1 323         |
| Kedawung                 | -              | -          | 1 184          | 1 078         | 1 184         | 1 078         |
| Sambirejo                | -              | -          | 1 011          | 897           | 1 011         | 897           |
| Gondang                  | 63             | 57         | 990            | 877           | 1 053         | 934           |
| Sambungmacan             | -              | -          | 812            | 814           | 812           | 814           |
| Ngrampal                 | -              | -          | 901            | 832           | 901           | 832           |
| Karangmalang             | 58             | 60         | 1 337          | 1 183         | 1 395         | 1 243         |
| Sragen                   | 80             | 56         | 2 162          | 1 951         | 2 242         | 2 007         |
| Sidoarjo                 | -              | -          | 1 039          | 1 012         | 1 039         | 1 012         |
| Tanon                    | -              | -          | 1 041          | 985           | 1 041         | 985           |
| Gemolong                 | 63             | 61         | 1 216          | 1 165         | 1 279         | 1 226         |
| Miri                     | -              | -          | 540            | 551           | 540           | 551           |
| Sumberlawang             | -              | -          | 846            | 860           | 846           | 860           |
| Mondokan                 | -              | -          | 639            | 579           | 639           | 579           |
| Sukodono                 | -              | -          | 573            | 577           | 573           | 577           |
| Gesi                     | -              | -          | 296            | 221           | 296           | 221           |
| Tangen                   | -              | -          | 586            | 549           | 586           | 549           |
| Jenar                    | -              | -          | 420            | 389           | 420           | 389           |
| <b>Kabupaten Sragen</b>  | <b>264</b>     | <b>234</b> | <b>18 712</b>  | <b>17 383</b> | <b>18 976</b> | <b>17 617</b> |

Catatan/Note: <sup>1</sup> Jumlah guru termasuk kepala sekolah dan guru/The total of teachers including headmaster and teacher

Sumber/Source: Kementerian Pendidikan dan Kebudayaan, Data Semester Ganji/Ministry of Educations and Culture, Odd Semester Data

**Tabel**  
**Table** 4.1.2

**Jumlah Sekolah, Guru, dan Murid Raudatul Athfal (RA)  
di Bawah Kementerian Agama Menurut Kecamatan,  
2020/2021 dan 2021/2022**  
*Number of Schools, Teachers, and Pupils in Raudatul Athfal  
(RA) Under The Ministry of Religious Affairs by Subdistrict,  
2020/2021 and 2021/2022*

| Kecamatan<br>Subdistrict | Sekolah/Schools |           | Guru <sup>1</sup> /Teachers <sup>1</sup> |            | Murid/Pupils |              |
|--------------------------|-----------------|-----------|--|------------|--------------|--------------|
|                          | 2020/2021       | 2021/2022 | 2020/2021                                | 2021/2022  | 2020/2021    | 2021/2022    |
| (1)                      | (2)             | (3)       | (4)                                      | (5)        | (6)          | (7)          |
| Kalijambe                | 11              | 11        | 33                                       | 39         | 416          | 471          |
| Plupuh                   | 8               | 8         | 22                                       | 28         | 358          | 312          |
| Masaran                  | 9               | 9         | 50                                       | 63         | 382          | 890          |
| Kedawung                 | 6               | 7         | 16                                       | 20         | 135          | 228          |
| Sambirejo                | 3               | 3         | 10                                       | 12         | 145          | 126          |
| Gondang                  | 3               | 3         | 9  | 10         | 104          | 115          |
| Sambungmacan             | 3               | 4         | 9  | 16         | 93           | 135          |
| Ngrampal                 | 1               | 1         | 8  | 8          | 86           | 58           |
| Karangmalang             | 2               | 2         | 5  | 6          | 30           | 33           |
| Sragen                   | 8               | 8         | 32                                       | 39         | 459          | 465          |
| Sidoarjo                 | -               | -         | -  | -          | -            | -            |
| Tanon                    | 10              | 10        | 41                                       | 48         | 520          | 627          |
| Gemolong                 | 6               | 7         | 18                                       | 21         | 240          | 178          |
| Miri                     | 2               | 2         | 7  | 8          | 119          | 129          |
| Sumberlawang             | 7               | 7         | 17                                       | 19         | 194          | 215          |
| Mondokan                 | 5               | 5         | 12                                       | 13         | 168          | 173          |
| Sukodono                 | 2               | 2         | 4  | 4          | 44           | 52           |
| Gesi                     | 2               | 2         | 5  | 5          | 61           | 74           |
| Tangen                   | 1               | 2         | 12                                       | 17         | 165          | 166          |
| Jenar                    | 2               | 2         | 5  | 7          | 90           | 85           |
| <b>Kabupaten Sragen</b>  | <b>91</b>       | <b>95</b> | <b>315</b>                               | <b>383</b> | <b>3 809</b> | <b>4 532</b> |

Catatan/Note: <sup>1</sup> Jumlah guru termasuk kepala sekolah dan guru/The total of teachers including headmaster and teacher

Sumber/Source: Kementerian Agama Kabupaten Sragen, Data Semester Ganjil/Ministry of Religious Affairs Sragen Regency, Odd

**Tabel**  
**Table 4.1.3**

**Jumlah Sekolah, Guru, dan Murid Sekolah Dasar (SD)  
di Bawah Kementerian Pendidikan dan Kebudayaan  
Menurut Kecamatan, 2020/2021 dan 2021/2022**  
*Number of Schools, Teachers, and Pupils in Primary Schools  
Under The Ministry of Education and Culture by Subdistrict,  
2020/2021 and 2021/2022*

| Kecamatan<br>Subdistrict | Sekolah/Schools |            |                |           |              |            |
|--------------------------|-----------------|------------|----------------|-----------|--------------|------------|
|                          | Negeri/Public   |            | Swasta/Private |           | Jumlah/Total |            |
|                          | 2020/2021       | 2021/2022  | 2020/2021      | 2021/2022 | 2020/2021    | 2021/2022  |
| (1)                      | (2)             | (3)        | (4)            | (5)       | (6)          | (7)        |
| Kalijambe                | 23              | 23         | 1              | 2         | 24           | 25         |
| Plupuh                   | 29              | 29         | 1              | 1         | 30           | 30         |
| Masaran                  | 40              | 40         | 5              | 5         | 45           | 45         |
| Kedawung                 | 37              | 37         | 1              | 1         | 38           | 38         |
| Sambirejo                | 26              | 26         | 2              | 2         | 28           | 28         |
| Gondang                  | 30              | 30         | 2              | 2         | 32           | 32         |
| Sambungmacan             | 30              | 30         | 1              | 1         | 31           | 31         |
| Ngrampal                 | 27              | 27         | 2              | 2         | 29           | 29         |
| Karangmalang             | 35              | 35         | 3              | 3         | 38           | 38         |
| Sragen                   | 30              | 29         | 8              | 8         | 38           | 37         |
| Sidoarjo                 | 28              | 28         | 1              | 1         | 29           | 29         |
| Tanon                    | 28              | 27         | 1              | 1         | 29           | 28         |
| Gemolong                 | 27              | 27         | 3              | 3         | 30           | 30         |
| Miri                     | 23              | 23         | 1              | 1         | 24           | 24         |
| Sumberlawang             | 26              | 26         | 1              | 1         | 27           | 27         |
| Mondokan                 | 22              | 22         | 2              | 2         | 24           | 24         |
| Sukodono                 | 23              | 23         | 1              | 1         | 24           | 24         |
| Gesi                     | 16              | 16         | -              | -         | 16           | 16         |
| Tangen                   | 22              | 22         | 1              | 1         | 23           | 23         |
| Jenar                    | 18              | 18         | -              | -         | 18           | 18         |
| <b>Kabupaten Sragen</b>  | <b>540</b>      | <b>538</b> | <b>37</b>      | <b>38</b> | <b>577</b>   | <b>576</b> |

Lanjutan Tabel/*Continued Table 4.1.3*

| Kecamatan<br>Subdistrict | Guru <sup>1</sup> /Teachers <sup>1</sup> |              |                |            |              |              |
|--------------------------|--|--------------|----------------|------------|--------------|--------------|
|                          | Negeri/Public                            |              | Swasta/Private |            | Jumlah/Total |              |
|                          | 2020/2021                                | 2021/2022    | 2020/2021      | 2021/2022  | 2020/2021    | 2021/2022    |
| (1)                      | (8)                                      | (9)          | (10)           | (11)       | (12)         | (13)         |
| Kalijambe                | 218                                      | 194          | 6              | 10         | 224          | 204          |
| Plupuh                   | 273                                      | 264          | -              | 5          | 273          | 269          |
| Masaran                  | 388                                      | 366          | 74             | 103        | 462          | 469          |
| Kedawung                 | 336                                      | 327          | 13             | 15         | 349          | 342          |
| Sambirejo                | 245                                      | 227          | 20             | 25         | 265          | 252          |
| Gondang                  | 290                                      | 259          | 16             | 19         | 306          | 278          |
| Sambungmacan             | 265                                      | 243          | 7              | 13         | 272          | 256          |
| Ngrampal                 | 256                                      | 225          | 8              | 19         | 264          | 244          |
| Karangmalang             | 351                                      | 324          | 46             | 41         | 397          | 365          |
| Sragen                   | 362                                      | 347          | 147            | 159        | 509          | 506          |
| Sidoarjo                 | 267                                      | 244          | 10             | 7          | 277          | 251          |
| Tanon                    | 237                                      | 226          | 7              | 10         | 244          | 236          |
| Gemolong                 | 274                                      | 251          | 85             | 90         | 359          | 341          |
| Miri                     | 194                                      | 172          | 9              | 13         | 203          | 185          |
| Sumberlawang             | 242                                      | 222          | 11             | 12         | 253          | 234          |
| Mondokan                 | 184                                      | 174          | 9              | 25         | 193          | 199          |
| Sukodono                 | 199                                      | 183          | 17             | 14         | 216          | 197          |
| Gesi                     | 131                                      | 124          | -              | -          | 131          | 124          |
| Tangen                   | 186                                      | 173          | -              | 4          | 186          | 177          |
| Jenar                    | 159                                      | 150          | -              | -          | 159          | 150          |
| <b>Kabupaten Sragen</b>  | <b>5 057</b>                             | <b>4 695</b> | <b>485</b>     | <b>584</b> | <b>5 542</b> | <b>5 279</b> |

Lanjutan Tabel/*Continued Table 4.1.3*

| Kecamatan<br>Subdistrict | Murid/Students |               |                |               |               |               |
|--------------------------|----------------|---------------|----------------|---------------|---------------|---------------|
|                          | Negeri/Public  |               | Swasta/Private |               | Jumlah/Total  |               |
|                          | 2020/2021      | 2021/2022     | 2020/2021      | 2021/2022     | 2020/2021     | 2021/2022     |
| (1)                      | (14)           | (15)          | (16)           | (17)          | (18)          | (19)          |
| Kalijambe                | 2 524          | 2 415         | 80             | 167           | 2 604         | 2 582         |
| Plupuh                   | 2 694          | 2 606         | 38             | 33            | 2 732         | 2 639         |
| Masaran                  | 4 663          | 4 396         | 1 709          | 1 759         | 6 372         | 6 155         |
| Kedawung                 | 4 466          | 4 249         | 269            | 266           | 4 735         | 4 515         |
| Sambirejo                | 2 843          | 2 812         | 364            | 370           | 3 207         | 3 182         |
| Gondang                  | 3 525          | 3 449         | 446            | 460           | 3 971         | 3 909         |
| Sambungmacan             | 2 858          | 2 660         | 164            | 209           | 3 022         | 2 869         |
| Ngrampal                 | 2 938          | 2 856         | 328            | 370           | 3 266         | 3 226         |
| Karangmalang             | 4 866          | 4 650         | 580            | 577           | 5 446         | 5 227         |
| Sragen                   | 5 562          | 5 549         | 3 458          | 3 450         | 9 020         | 8 999         |
| Sidoarjo                 | 2 501          | 2 430         | 198            | 229           | 2 699         | 2 659         |
| Tanon                    | 2 517          | 2 459         | 142            | 168           | 2 659         | 2 627         |
| Gemolong                 | 2 918          | 2 855         | 1 868          | 2 169         | 4 786         | 5 024         |
| Miri                     | 2 220          | 2 033         | 213            | 227           | 2 433         | 2 260         |
| Sumberlawang             | 2 681          | 2 588         | 204            | 229           | 2 885         | 2 817         |
| Mondokan                 | 2 303          | 2 278         | 290            | 408           | 2 593         | 2 686         |
| Sukodono                 | 2 032          | 2 117         | 290            | 269           | 2 322         | 2 386         |
| Gesi                     | 1 488          | 1 450         | -              | -             | 1 488         | 1 450         |
| Tangen                   | 2 333          | 2 297         | 165            | 191           | 2 498         | 2 488         |
| Jenar                    | 2 274          | 2 131         | -              | -             | 2 274         | 2 131         |
| <b>Kabupaten Sragen</b>  | <b>60 206</b>  | <b>58 280</b> | <b>10 806</b>  | <b>11 551</b> | <b>71 012</b> | <b>69 831</b> |

Catatan/Note: <sup>1</sup> Jumlah guru termasuk kepala sekolah dan guru/*The total of teachers including headmaster and teacher*

Sumber/Source: Kementerian Pendidikan dan Kebudayaan, Data Semester Ganjil/*Ministry of Educations and Culture, Odd Semester Data*

**Tabel**  
**Table** 4.1.4**Jumlah Sekolah, Guru, dan Murid Madrasah Ibtidaiyah (MI) di Bawah Kementerian Agama Menurut Kecamatan Menurut Kecamatan, 2020/2021 dan 2021/2022**  
**Number of Schools, Teachers, and Pupils in Madrasah Ibtidaiyah (MI) Under The Ministry of Religious Affairs by Subdistrict, 2020/2021 and 2021/2022**

| Kecamatan<br>Subdistrict | Sekolah/Schools |           |                |           |              |           |
|--------------------------|-----------------|-----------|----------------|-----------|--------------|-----------|
|                          | Negeri/Public   |           | Swasta/Private |           | Jumlah/Total |           |
|                          | 2020/2021       | 2021/2022 | 2020/2021      | 2021/2022 | 2020/2021    | 2021/2022 |
| (1)                      | (2)             | (3)       | (4)            | (5)       | (6)          | (7)       |
| Kalijambe                | 3               | 3         | 5              | 5         | 8            | 8         |
| Plupuh                   | -               | -         | 8              | 8         | 8            | 8         |
| Masaran                  | -               | -         | 4              | 4         | 4            | 4         |
| Kedawung                 | -               | -         | 2              | 2         | 2            | 2         |
| Sambirejo                | -               | -         | 2              | 2         | 2            | 2         |
| Gondang                  | -               | -         | 1              | 1         | 1            | 1         |
| Sambungmacan             | -               | -         | 2              | 2         | 2            | 2         |
| Ngrampal                 | -               | -         | 1              | 1         | 1            | 1         |
| Karangmalang             | -               | -         | -              | -         | -            | -         |
| Sragen                   | -               | -         | 3              | 3         | 3            | 3         |
| Sidoarjo                 | 1               | 1         | 4              | 4         | 5            | 5         |
| Tanon                    | 3               | 3         | 8              | 8         | 11           | 11        |
| Gemolong                 | 1               | 1         | 3              | 3         | 4            | 4         |
| Miri                     | -               | -         | 6              | 6         | 6            | 6         |
| Sumberlawang             | 1               | 1         | 5              | 5         | 6            | 6         |
| Mondokan                 | -               | -         | 7              | 7         | 7            | 7         |
| Sukodono                 | -               | -         | 5              | 5         | 5            | 5         |
| Gesi                     | -               | -         | 2              | 2         | 2            | 2         |
| Tangen                   | -               | -         | 2              | 2         | 2            | 2         |
| Jenar                    | -               | -         | 1              | 1         | 1            | 1         |
| <b>Kabupaten Sragen</b>  | <b>9</b>        | <b>9</b>  | <b>71</b>      | <b>71</b> | <b>80</b>    | <b>80</b> |

Lanjutan Tabel/Continued Table 4.1.4

| Kecamatan<br>Subdistrict | Guru <sup>1</sup> /Teachers <sup>1</sup> |            |                |            |              |              |
|--------------------------|--|------------|----------------|------------|--------------|--------------|
|                          | Negeri/Public                            |            | Swasta/Private |            | Jumlah/Total |              |
|                          | 2020/2021                                | 2021/2022  | 2020/2021      | 2021/2022  | 2020/2021    | 2021/2022    |
| (1)                      | (8)                                      | (9)        | (10)           | (11)       | (12)         | (13)         |
| Kalijambe                | 72                                       | 88         | 43             | 48         | 115          | 136          |
| Plupuh                   | -  | -          | 76             | 86         | 76           | 86           |
| Masaran                  | -  | -          | 41             | 51         | 41           | 51           |
| Kedawung                 | -  | -          | 15             | 19         | 15           | 19           |
| Sambirejo                | -  | -          | 29             | 36         | 29           | 36           |
| Gondang                  | -  | -          | 14             | 14         | 14           | 14           |
| Sambungmacan             | -  | -          | 30             | 30         | 30           | 30           |
| Ngrampal                 | -  | -          | 16             | 15         | 16           | 15           |
| Karangmalang             | -  | -          | -              | -          | -            | -            |
| Sragen                   | -  | -          | 16             | 28         | 16           | 28           |
| Sidoarjo                 | 38                                       | 44         | 55             | 62         | 93           | 106          |
| Tanon                    | 67                                       | 84         | 73             | 80         | 140          | 164          |
| Gemolong                 | 20                                       | 30         | 48             | 57         | 68           | 87           |
| Miri                     | -  | -          | 54             | 59         | 54           | 59           |
| Sumberlawang             | 33                                       | 37         | 45             | 51         | 78           | 88           |
| Mondokan                 | -  | -          | 56             | 64         | 56           | 64           |
| Sukodono                 | -  | -          | 36             | 41         | 36           | 41           |
| Gesi                     | -  | -          | 23             | 37         | 23           | 37           |
| Tangen                   | -  | -          | 13             | 26         | 13           | 26           |
| Jenar                    | -  | -          | 7              | 9          | 7            | 9            |
| <b>Kabupaten Sragen</b>  | <b>230</b>                               | <b>283</b> | <b>690</b>     | <b>813</b> | <b>920</b>   | <b>1 096</b> |

Lanjutan Tabel/*Continued Table* 4.1.4

| Kecamatan<br>Subdistrict | Murid/Students |              |                |               |               |               |
|--------------------------|----------------|--------------|----------------|---------------|---------------|---------------|
|                          | Negeri/Public  |              | Swasta/Private |               | Jumlah/Total  |               |
|                          | 2020/2021      | 2021/2022    | 2020/2021      | 2021/2022     | 2020/2021     | 2021/2022     |
| (1)                      | (14)           | (15)         | (16)           | (17)          | (18)          | (19)          |
| Kalijambe                | 1 262          | 1 287        | 658            | 660           | 1 920         | 1 947         |
| Plupuh                   | -              | -            | 1 031          | 1 068         | 1 031         | 1 068         |
| Masaran                  | -              | -            | 761            | 808           | 761           | 808           |
| Kedawang                 | -              | -            | 289            | 319           | 289           | 319           |
| Sambirejo                | -              | -            | 527            | 523           | 527           | 523           |
| Gondang                  | -              | -            | 167            | 158           | 167           | 158           |
| Sambungmacan             | -              | -            | 531            | 520           | 531           | 520           |
| Ngrampal                 | -              | -            | 262            | 264           | 262           | 264           |
| Karangmalang             | -              | -            | -              | -             | -             | -             |
| Sragen                   | -              | -            | 260            | 328           | 260           | 328           |
| Sidoarjo                 | 829            | 826          | 1 060          | 1 105         | 1 889         | 1 931         |
| Tanon                    | 1 565          | 1 572        | 896            | 898           | 2 461         | 2 470         |
| Gemolong                 | 355            | 376          | 896            | 884           | 1 251         | 1 260         |
| Miri                     | -              | -            | 728            | 764           | 728           | 764           |
| Sumberlawang             | 611            | 629          | 663            | 670           | 1 274         | 1 299         |
| Mondokan                 | -              | -            | 625            | 591           | 625           | 591           |
| Sukodono                 | -              | -            | 530            | 536           | 530           | 536           |
| Gesi                     | -              | -            | 402            | 414           | 402           | 414           |
| Tangen                   | -              | -            | 116            | 151           | 116           | 151           |
| Jenar                    | -              | -            | 131            | 148           | 131           | 148           |
| <b>Kabupaten Sragen</b>  | <b>4 622</b>   | <b>4 690</b> | <b>10 533</b>  | <b>10 809</b> | <b>15 155</b> | <b>15 499</b> |

Catatan/Note: <sup>1</sup> Jumlah guru termasuk kepala sekolah dan guru/*The total of teachers including headmaster and teacher*  
 Sumber/Source: Kementerian Agama Kabupaten Sragen, Data Semester Ganjil/*Ministry of Religious Affairs Sragen Regency, Odd ragen Regency, Odd*



**Tabel**  
**Table 4.1.5**

**Jumlah Sekolah, Guru, dan Murid Sekolah Menengah Pertama (SMP) di Bawah Kementerian Pendidikan dan Kebudayaan Menurut Kecamatan, 2020/2021 dan 2021/2022**

**Number of Schools, Teachers, and Pupils in Junior High Schools Under The Ministry of Education and Culture by Subdistrict, 2020/2021 and 2021/2022**

| Kecamatan<br>Subdistrict | Sekolah/Schools |           |                |           |              |           |
|--------------------------|-----------------|-----------|----------------|-----------|--------------|-----------|
|                          | Negeri/Public   |           | Swasta/Private |           | Jumlah/Total |           |
|                          | 2020/2021       | 2021/2022 | 2020/2021      | 2021/2022 | 2020/2021    | 2021/2022 |
| (1)                      | (2)             | (3)       | (4)            | (5)       | (6)          | (7)       |
| Kalijambe                | 2               | 2         | 3              | 3         | 5            | 5         |
| Plupuh                   | 2               | 2         | 3              | 3         | 5            | 5         |
| Masaran                  | 2               | 2         | 3              | 3         | 5            | 5         |
| Kedawung                 | 2               | 2         | 3              | 3         | 5            | 5         |
| Sambirejo                | 3               | 3         | 1              | 1         | 4            | 4         |
| Gondang                  | 2               | 2         | 1              | 1         | 3            | 3         |
| Sambungmacan             | 2               | 2         | 1              | 1         | 3            | 3         |
| Ngrampal                 | 2               | 2         | 2              | 2         | 4            | 4         |
| Karangmalang             | 2               | 2         | 2              | 2         | 4            | 4         |
| Sragen                   | 6               | 6         | 6              | 6         | 12           | 12        |
| Sidoharjo                | 2               | 2         | 2              | 2         | 4            | 4         |
| Tanon                    | 2               | 2         | 3              | 3         | 5            | 5         |
| Gemolong                 | 3               | 3         | 5              | 5         | 8            | 8         |
| Miri                     | 3               | 3         | 2              | 2         | 5            | 5         |
| Sumberlawang             | 4               | 4         | 1              | 1         | 5            | 5         |
| Mondokan                 | 2               | 2         | 1              | 2         | 3            | 4         |
| Sukodono                 | 2               | 2         | 2              | 2         | 4            | 4         |
| Gesi                     | 1               | 1         | 1              | 1         | 2            | 2         |
| Tangen                   | 2               | 2         | -              | -         | 2            | 2         |
| Jenar                    | 3               | 3         | -              | -         | 3            | 3         |
| <b>Kabupaten Sragen</b>  | <b>49</b>       | <b>49</b> | <b>42</b>      | <b>43</b> | <b>91</b>    | <b>92</b> |

Lanjutan Tabel/*Continued Table* 4.1.5

| Kecamatan<br>Subdistrict | Guru <sup>1</sup> /Teachers <sup>1</sup> |              |                |            |              |              |
|--------------------------|--|--------------|----------------|------------|--------------|--------------|
|                          | Negeri/Public                            |              | Swasta/Private |            | Jumlah/Total |              |
|                          | 2020/2021                                | 2021/2022    | 2020/2021      | 2021/2022  | 2020/2021    | 2021/2022    |
| (1)                      | (8)                                      | (9)          | (10)           | (11)       | (12)         | (13)         |
| Kalijambe                | 53                                       | 54           | 22             | 22         | 75           | 76           |
| Plupuh                   | 62                                       | 58           | 35             | 36         | 97           | 94           |
| Masaran                  | 89                                       | 78           | 67             | 62         | 156          | 140          |
| Kedawung                 | 76                                       | 74           | 51             | 43         | 127          | 117          |
| Sambirejo                | 85                                       | 77           | 9              | 16         | 94           | 93           |
| Gondang                  | 85                                       | 77           | 10             | 10         | 95           | 87           |
| Sambungmacan             | 63                                       | 62           | 9              | 12         | 72           | 74           |
| Ngrampal                 | 87                                       | 82           | 14             | 17         | 101          | 99           |
| Karangmalang             | 90                                       | 81           | 32             | 30         | 122          | 111          |
| Sragen                   | 245                                      | 230          | 106            | 124        | 351          | 354          |
| Sidoharjo                | 89                                       | 82           | 16             | 15         | 105          | 97           |
| Tanon                    | 70                                       | 64           | 18             | 21         | 88           | 85           |
| Gemolong                 | 97                                       | 98           | 113            | 112        | 210          | 210          |
| Miri                     | 69                                       | 65           | 13             | 13         | 82           | 78           |
| Sumberlawang             | 87                                       | 79           | 9              | 12         | 96           | 91           |
| Mondokan                 | 56                                       | 54           | 17             | 26         | 73           | 80           |
| Sukodono                 | 57                                       | 51           | 16             | 14         | 73           | 65           |
| Gesi                     | 33                                       | 40           | 9              | 7          | 42           | 47           |
| Tangen                   | 70                                       | 62           | -              | -          | 70           | 62           |
| Jenar                    | 59                                       | 61           | -              | -          | 59           | 61           |
| <b>Kabupaten Sragen</b>  | <b>1 622</b>                             | <b>1 529</b> | <b>566</b>     | <b>592</b> | <b>2 188</b> | <b>2 121</b> |

Lanjutan Tabel/Continued Table 4.1.5

| Kecamatan<br>Subdistrict | Murid/Students |               |                |              |               |               |
|--------------------------|----------------|---------------|----------------|--------------|---------------|---------------|
|                          | Negeri/Public  |               | Swasta/Private |              | Jumlah/Total  |               |
|                          | 2020/2021      | 2021/2022     | 2020/2021      | 2021/2022    | 2020/2021     | 2021/2022     |
| (1)                      | (14)           | (15)          | (16)           | (17)         | (18)          | (19)          |
| Kalijambe                | 871            | 881           | 171            | 143          | 1 042         | 1 024         |
| Plupuh                   | 1 068          | 1 084         | 409            | 389          | 1 477         | 1 473         |
| Masaran                  | 1 507          | 1 512         | 964            | 928          | 2 471         | 2 440         |
| Kedawung                 | 1 329          | 1 326         | 594            | 538          | 1 923         | 1 864         |
| Sambirejo                | 1 357          | 1 365         | 571            | 560          | 1 928         | 1 925         |
| Gondang                  | 1 323          | 1 326         | 94             | 81           | 1 417         | 1 407         |
| Sambungmacan             | 1 193          | 1 196         | 60             | 60           | 1 253         | 1 256         |
| Ngrampal                 | 1 407          | 1 410         | 106            | 63           | 1 513         | 1 473         |
| Karangmalang             | 1 517          | 1 516         | 489            | 459          | 2 006         | 1 975         |
| Sragen                   | 4 197          | 4 210         | 1 701          | 1 585        | 5 898         | 5 795         |
| Sidoarjo                 | 1 476          | 1 534         | 24             | 7            | 1 500         | 1 541         |
| Tanon                    | 1 238          | 1 307         | 253            | 274          | 1 491         | 1 581         |
| Gemolong                 | 1 506          | 1 592         | 1 786          | 1 647        | 3 292         | 3 239         |
| Miri                     | 1 027          | 1 066         | 225            | 217          | 1 252         | 1 283         |
| Sumberlawang             | 1 227          | 1 215         | 150            | 114          | 1 377         | 1 329         |
| Mondokan                 | 1 015          | 1 022         | 218            | 374          | 1 233         | 1 396         |
| Sukodono                 | 930            | 926           | 150            | 146          | 1 080         | 1 072         |
| Gesi                     | 645            | 669           | 44             | 42           | 689           | 711           |
| Tangen                   | 1 130          | 1 148         | -              | -            | 1 130         | 1 148         |
| Jenar                    | 928            | 964           | -              | -            | 928           | 964           |
| <b>Kabupaten Sragen</b>  | <b>26 891</b>  | <b>27 269</b> | <b>8 009</b>   | <b>7 627</b> | <b>34 900</b> | <b>34 896</b> |

Catatan/Note: <sup>1</sup> Jumlah guru termasuk kepala sekolah dan guru/The total of teachers including headmaster and teacher

Sumber/Source: Kementerian Pendidikan dan Kebudayaan, Data Semester Ganji/Ministry of Educations and Culture, Odd Semester Data

**Tabel**  
**Table** 4.1.6

**Jumlah Sekolah, Guru, dan Murid Madrasah Tsanawiyah (MTs) di Bawah Kementerian Agama Menurut Kecamatan, 2020/2021 dan 2021/2022**  
**Number of Schools, Teachers, and Pupils in Madrasah Tsanawiyah (MTs) Under The Ministry of Religious Affairs by Subdistrict, 2020/2021 and 2021/2022**

| Kecamatan<br>Subdistrict | Sekolah/Schools |           |                |           |              |           |
|--------------------------|-----------------|-----------|----------------|-----------|--------------|-----------|
|                          | Negeri/Public   |           | Swasta/Private |           | Jumlah/Total |           |
|                          | 2020/2021       | 2021/2022 | 2020/2021      | 2021/2022 | 2020/2021    | 2021/2022 |
| (1)                      | (2)             | (3)       | (4)            | (5)       | (6)          | (7)       |
| Kalijambe                | 1               | 1         | 2              | 2         | 3            | 3         |
| Plupuh                   | 1               | 1         | -              | -         | 1            | 1         |
| Masaran                  | -               | -         | 1              | 1         | 1            | 1         |
| Kedawung                 | -               | -         | 1              | 1         | 1            | 1         |
| Sambirejo                | -               | -         | 2              | 2         | 2            | 2         |
| Gondang                  | 1               | 1         | 2              | 2         | 3            | 3         |
| Sambungmacan             | -               | -         | 1              | 1         | 1            | 1         |
| Ngrampal                 | -               | -         | -              | -         | -            | -         |
| Karangmalang             | -               | -         | -              | -         | -            | -         |
| Sragen                   | 1               | 1         | -              | -         | 1            | 1         |
| Sidoarjo                 | -               | -         | 2              | 2         | 2            | 2         |
| Tanon                    | 1               | 1         | 1              | 1         | 2            | 2         |
| Gemolong                 | 1               | 1         | 2              | 2         | 3            | 3         |
| Miri                     | 1               | 1         | -              | -         | 1            | 1         |
| Sumberlawang             | 1               | 1         | -              | -         | 1            | 1         |
| Mondokan                 | -               | -         | 2              | 2         | 2            | 2         |
| Sukodono                 | -               | -         | 1              | 1         | 1            | 1         |
| Gesi                     | -               | -         | 1              | 1         | 1            | 1         |
| Tangen                   | -               | -         | 2              | 2         | 2            | 2         |
| Jenar                    | -               | -         | 1              | 1         | 1            | 1         |
| <b>Kabupaten Sragen</b>  | <b>8</b>        | <b>8</b>  | <b>21</b>      | <b>21</b> | <b>29</b>    | <b>29</b> |

Lanjutan Tabel/Continued Table 4.1.6

| Kecamatan<br>Subdistrict | Guru <sup>1</sup> /Teachers <sup>1</sup> |            |                |            |              |            |
|--------------------------|--|------------|----------------|------------|--------------|------------|
|                          | Negeri/Public                            |            | Swasta/Private |            | Jumlah/Total |            |
|                          | 2020/2021                                | 2021/2022  | 2020/2021      | 2021/2022  | 2020/2021    | 2021/2022  |
| (1)                      | (8)                                      | (9)        | (10)           | (11)       | (12)         | (13)       |
| Kalijambe                | 28                                       | 39         | 42             | 40         | 70           | 79         |
| Plupuh                   | 57                                       | 63         | -              | -          | 57           | 63         |
| Masaran                  | -  | -          | 24             | 28         | 24           | 28         |
| Kedawung                 | -  | -          | 7              | 8          | 7            | 8          |
| Sambirejo                | -  | -          | 42             | 44         | 42           | 44         |
| Gondang                  | 53                                       | 66         | 32             | 34         | 85           | 100        |
| Sambungmacan             | -  | -          | 15             | 17         | 15           | 17         |
| Ngrampal                 | -  | -          | -              | -          | -            | -          |
| Karangmalang             | -  | -          | -              | -          | -            | -          |
| Sragen                   | 69                                       | 78         | -              | -          | 69           | 78         |
| Sidoarjo                 | -  | -          | 27             | 47         | 27           | 47         |
| Tanon                    | 64                                       | 80         | 12             | 14         | 76           | 94         |
| Gemolong                 | 30                                       | 40         | 34             | 36         | 64           | 76         |
| Miri                     | 27                                       | 36         | -              | -          | 27           | 36         |
| Sumberlawang             | 61                                       | 63         | -              | -          | 61           | 63         |
| Mondokan                 | -  | -          | 39             | 31         | 39           | 31         |
| Sukodono                 | -  | -          | 11             | 12         | 11           | 12         |
| Gesi                     | -  | -          | 13             | 15         | 13           | 15         |
| Tangen                   | -  | -          | 20             | 22         | 20           | 22         |
| Jenar                    | -  | -          | 9              | 8          | 9            | 8          |
| <b>Kabupaten Sragen</b>  | <b>389</b>                               | <b>465</b> | <b>327</b>     | <b>356</b> | <b>716</b>   | <b>821</b> |

Lanjutan Tabel/*Continued Table* 4.1.6

| Kecamatan<br>Subdistrict | Murid/Students |              |                |              |              |              |
|--------------------------|----------------|--------------|----------------|--------------|--------------|--------------|
|                          | Negeri/Public  |              | Swasta/Private |              | Jumlah/Total |              |
|                          | 2020/2021      | 2021/2022    | 2020/2021      | 2021/2022    | 2020/2021    | 2021/2022    |
| (1)                      | (14)           | (15)         | (16)           | (17)         | (18)         | (19)         |
| Kalijambe                | 505            | 583          | 568            | 539          | 1 073        | 1 122        |
| Plupuh                   | 873            | 910          | -              | -            | 873          | 910          |
| Masaran                  | -              | -            | 399            | 429          | 399          | 429          |
| Kedawung                 | -              | -            | 45             | 33           | 45           | 33           |
| Sambirejo                | -              | -            | 331            | 334          | 331          | 334          |
| Gondang                  | 745            | 744          | 270            | 265          | 1 015        | 1 009        |
| Sambungmacan             | -              | -            | 62             | 65           | 62           | 65           |
| Ngrampal                 | -              | -            | -              | -            | -            | -            |
| Karangmalang             | -              | -            | -              | -            | -            | -            |
| Sragen                   | 992            | 976          | -              | -            | 992          | 976          |
| Sidoharjo                | -              | -            | 82             | 68           | 82           | 68           |
| Tanon                    | 1 024          | 1 032        | 187            | 230          | 1 211        | 1 262        |
| Gemolong                 | 395            | 378          | 222            | 167          | 617          | 545          |
| Miri                     | 438            | 487          | -              | -            | 438          | 487          |
| Sumberlawang             | 869            | 892          | -              | -            | 869          | 892          |
| Mondokan                 | -              | -            | 228            | 216          | 228          | 216          |
| Sukodono                 | -              | -            | 206            | 255          | 206          | 255          |
| Gesi                     | -              | -            | 123            | 103          | 123          | 103          |
| Tangen                   | -              | -            | 127            | 130          | 127          | 130          |
| Jenar                    | -              | -            | 84             | 83           | 84           | 83           |
| <b>Kabupaten Sragen</b>  | <b>5 841</b>   | <b>6 002</b> | <b>2 934</b>   | <b>2 917</b> | <b>8 775</b> | <b>8 919</b> |

Catatan/Note: <sup>1</sup> Jumlah guru termasuk kepala sekolah dan guru/The total of teachers including headmaster and teacher  
 Sumber/Source: Kementerian Agama Kabupaten Sragen, Data Semester Ganjil/Ministry of Religious Affairs Sragen Regency, Odd Semester Data

**Tabel**  
**Table 4.1.7**

**Jumlah Sekolah, Guru, dan Murid Sekolah Menengah Atas (SMA) di Bawah Kementerian Pendidikan dan Kebudayaan Menurut Kecamatan, 2020/2021 dan 2021/2022**  
**Number of Schools, Teachers, and Pupils in Senior High Schools Under The Ministry of Education and Culture by Subdistrict, 2020/2021 and 2021/2022**

| Kecamatan<br>Subdistrict | Sekolah/Schools |           |                |           |              |           |
|--------------------------|-----------------|-----------|----------------|-----------|--------------|-----------|
|                          | Negeri/Public   |           | Swasta/Private |           | Jumlah/Total |           |
|                          | 2020/2021       | 2021/2022 | 2020/2021      | 2021/2022 | 2020/2021    | 2021/2022 |
| (1)                      | (2)             | (3)       | (4)            | (5)       | (6)          | (7)       |
| Kalijambe                | -               | -         | 2              | 2         | 2            | 2         |
| Plupuh                   | 1               | 1         | -              | -         | 1            | 1         |
| Masaran                  | -               | -         | 1              | 1         | 1            | 1         |
| Kedawung                 | -               | -         | -              | -         | -            | -         |
| Sambirejo                | -               | -         | 2              | 2         | 2            | 2         |
| Gondang                  | 1               | 1         | -              | -         | 1            | 1         |
| Sambungmacan             | 1               | 1         | -              | -         | 1            | 1         |
| Ngrampal                 | -               | -         | -              | -         | -            | -         |
| Karangmalang             | -               | -         | 3              | 3         | 3            | 3         |
| Sragen                   | 3               | 3         | 2              | 2         | 5            | 5         |
| Sidoarjo                 | -               | -         | -              | -         | -            | -         |
| Tanon                    | -               | -         | -              | -         | -            | -         |
| Gemolong                 | 1               | 1         | 1              | 1         | 2            | 2         |
| Miri                     | -               | -         | -              | -         | -            | -         |
| Sumberlawang             | 1               | 1         | -              | -         | 1            | 1         |
| Mondokan                 | -               | -         | -              | -         | -            | -         |
| Sukodono                 | 1               | 1         | -              | -         | 1            | 1         |
| Gesi                     | -               | -         | -              | -         | -            | -         |
| Tangen                   | 1               | 1         | -              | -         | 1            | 1         |
| Jenar                    | -               | -         | -              | -         | -            | -         |
| <b>Kabupaten Sragen</b>  | <b>10</b>       | <b>10</b> | <b>11</b>      | <b>11</b> | <b>21</b>    | <b>21</b> |

Lanjutan Tabel/*Continued Table* 4.1.7

| Kecamatan<br>Subdistrict | Guru <sup>1</sup> /Teachers <sup>1</sup> |            |                |            |              |            |
|--------------------------|--|------------|----------------|------------|--------------|------------|
|                          | Negeri/Public                            |            | Swasta/Private |            | Jumlah/Total |            |
|                          | 2020/2021                                | 2021/2022  | 2020/2021      | 2021/2022  | 2020/2021    | 2021/2022  |
| (1)                      | (8)                                      | (9)        | (10)           | (11)       | (12)         | (13)       |
| Kalijambe                | -  | -          | 21             | 20         | 21           | 20         |
| Plupuh                   | 30                                       | 27         | -              | -          | 30           | 27         |
| Masaran                  | -  | -          | 5              | 4          | 5            | 4          |
| Kedawung                 | -  | -          | -              | -          | -            | -          |
| Sambirejo                | -  | -          | 12             | 33         | 12           | 33         |
| Gondang                  | 54                                       | 43         | -              | -          | 54           | 43         |
| Sambungmacan             | 46                                       | 42         | -              | -          | 46           | 42         |
| Ngrampal                 | -  | -          | -              | -          | -            | -          |
| Karangmalang             | -  | -          | 46             | 42         | 46           | 42         |
| Sragen                   | 199                                      | 170        | 59             | 56         | 258          | 226        |
| Sidoarjo                 | -  | -          | -              | -          | -            | -          |
| Tanon                    | -  | -          | -              | -          | -            | -          |
| Gemolong                 | 56                                       | 52         | 27             | 24         | 83           | 76         |
| Miri                     | -  | -          | -              | -          | -            | -          |
| Sumberlawang             | 55                                       | 54         | -              | -          | 55           | 54         |
| Mondokan                 | -  | -          | -              | -          | -            | -          |
| Sukodono                 | 49                                       | 49         | -              | -          | 49           | 49         |
| Gesi                     | -  | -          | -              | -          | -            | -          |
| Tangen                   | 40                                       | 37         | -              | -          | 40           | 37         |
| Jenar                    | -  | -          | -              | -          | -            | -          |
| <b>Kabupaten Sragen</b>  | <b>529</b>                               | <b>474</b> | <b>170</b>     | <b>179</b> | <b>699</b>   | <b>653</b> |



Lanjutan Tabel/Continued Table 4.1.7

| Kecamatan<br>Subdistrict | Murid/Students |              |                |              |               |               |
|--------------------------|----------------|--------------|----------------|--------------|---------------|---------------|
|                          | Negeri/Public  |              | Swasta/Private |              | Jumlah/Total  |               |
|                          | 2020/2021      | 2021/2022    | 2020/2021      | 2021/2022    | 2020/2021     | 2021/2022     |
| (1)                      | (14)           | (15)         | (16)           | (17)         | (18)          | (19)          |
| Kalijambe                | -              | -            | 125            | 78           | 125           | 78            |
| Plupuh                   | 477            | 538          | -              | -            | 477           | 538           |
| Masaran                  | -              | -            | 61             | 58           | 61            | 58            |
| Kedawung                 | -              | -            | -              | -            | -             | -             |
| Sambirejo                | -              | -            | 450            | 518          | 450           | 518           |
| Gondang                  | 945            | 954          | -              | -            | 945           | 954           |
| Sambungmacan             | 715            | 741          | -              | -            | 715           | 741           |
| Ngrampal                 | -              | -            | -              | -            | -             | -             |
| Karangmalang             | -              | -            | 340            | 403          | 340           | 403           |
| Sragen                   | 3 316          | 3 324        | 714            | 647          | 4 030         | 3 971         |
| Sidoarjo                 | -              | -            | -              | -            | -             | -             |
| Tanon                    | -              | -            | -              | -            | -             | -             |
| Gemolong                 | 968            | 968          | 338            | 319          | 1 306         | 1 287         |
| Miri                     | -              | -            | -              | -            | -             | -             |
| Sumberlawang             | 832            | 869          | -              | -            | 832           | 869           |
| Mondokan                 | -              | -            | -              | -            | -             | -             |
| Sukodono                 | 770            | 811          | -              | -            | 770           | 811           |
| Gesi                     | -              | -            | -              | -            | -             | -             |
| Tangen                   | 460            | 471          | -              | -            | 460           | 471           |
| Jenar                    | -              | -            | -              | -            | -             | -             |
| <b>Kabupaten Sragen</b>  | <b>8 483</b>   | <b>8 676</b> | <b>2 028</b>   | <b>2 023</b> | <b>10 511</b> | <b>10 699</b> |

Catatan/Note: <sup>1</sup> Jumlah guru termasuk kepala sekolah dan guru/The total of teachers including headmaster and teacher

Sumber/Source: Kementerian Pendidikan dan Kebudayaan, Data Semester Ganjil/Ministry of Educations and Culture, Odd Semester Data

**Tabel**  
**Table** 4.1.8

**Jumlah Sekolah, Guru, dan Murid Sekolah Menengah Kejuruan (SMK) di Bawah Kementerian Pendidikan dan Kebudayaan Menurut Kecamatan, 2020/2021 dan 2021/2022**  
**Number of Schools, Teachers, and Pupils in Vocational High Schools Under The Ministry of Education and Culture by Subdistrict, 2020/2021 and 2021/2022**

| Kecamatan<br>Subdistrict | Sekolah/Schools |           |                |           |              |           |
|--------------------------|-----------------|-----------|----------------|-----------|--------------|-----------|
|                          | Negeri/Public   |           | Swasta/Private |           | Jumlah/Total |           |
|                          | 2020/2021       | 2021/2022 | 2020/2021      | 2021/2022 | 2020/2021    | 2021/2022 |
| (1)                      | (2)             | (3)       | (4)            | (5)       | (6)          | (7)       |
| Kalijambe                | 1               | 1         | 2              | 2         | 3            | 3         |
| Plupuh                   | 1               | 1         | 1              | 1         | 2            | 2         |
| Masaran                  | -               | -         | 2              | 2         | 2            | 2         |
| Kedawung                 | 1               | 1         | 1              | 1         | 2            | 2         |
| Sambirejo                | 1               | 1         | -              | -         | 1            | 1         |
| Gondang                  | 1               | 1         | 2              | 2         | 3            | 3         |
| Sambungmacan             | -               | -         | 2              | 2         | 2            | 2         |
| Ngrampal                 | -               | -         | 2              | 2         | 2            | 2         |
| Karangmalang             | -               | -         | 4              | 4         | 4            | 4         |
| Sragen                   | 2               | 2         | 9              | 9         | 11           | 11        |
| Sidoarjo                 | -               | -         | 1              | 1         | 1            | 1         |
| Tanon                    | 1               | 1         | 4              | 4         | 5            | 5         |
| Gemolong                 | -               | -         | 7              | 7         | 7            | 7         |
| Miri                     | 1               | 1         | 2              | 2         | 3            | 3         |
| Sumberlawang             | -               | -         | 3              | 3         | 3            | 3         |
| Mondokan                 | 1               | 1         | 1              | 1         | 2            | 2         |
| Sukodono                 | -               | -         | 1              | 1         | 1            | 1         |
| Gesi                     | 1               | 1         | -              | -         | 1            | 1         |
| Tangen                   | -               | -         | -              | -         | -            | -         |
| Jenar                    | 1               | 1         | -              | -         | 1            | 1         |
| <b>Kabupaten Sragen</b>  | <b>12</b>       | <b>12</b> | <b>44</b>      | <b>44</b> | <b>56</b>    | <b>56</b> |

Lanjutan Tabel/Continued Table 4.1.8

| Kecamatan<br>Subdistrict | Guru <sup>1</sup> /Teachers <sup>1</sup> |            |                |              |              |              |
|--------------------------|--|------------|----------------|--------------|--------------|--------------|
|                          | Negeri/Public                            |            | Swasta/Private |              | Jumlah/Total |              |
|                          | 2020/2021                                | 2021/2022  | 2020/2021      | 2021/2022    | 2020/2021    | 2021/2022    |
| (1)                      | (8)                                      | (9)        | (10)           | (11)         | (12)         | (13)         |
| Kalijambe                | 35                                       | 35         | 25             | 25           | 60           | 60           |
| Plupuh                   | 53                                       | 53         | 58             | 60           | 111          | 113          |
| Masaran                  | -  | -          | 66             | 61           | 66           | 61           |
| Kedawung                 | 95                                       | 88         | 19             | 18           | 114          | 106          |
| Sambirejo                | 71                                       | 69         | -              | -            | 71           | 69           |
| Gondang                  | 79                                       | 75         | 28             | 24           | 107          | 99           |
| Sambungmacan             | -  | -          | 26             | 25           | 26           | 25           |
| Ngrampal                 | -  | -          | 61             | 63           | 61           | 63           |
| Karangmalang             | -  | -          | 93             | 91           | 93           | 91           |
| Sragen                   | 214                                      | 192        | 303            | 300          | 517          | 492          |
| Sidoarjo                 | -  | -          | 1              | 1            | 1            | 1            |
| Tanon                    | 9  | 9          | 52             | 51           | 61           | 60           |
| Gemolong                 | -  | -          | 238            | 229          | 238          | 229          |
| Miri                     | 98                                       | 90         | 26             | 27           | 124          | 117          |
| Sumberlawang             | -  | -          | 53             | 47           | 53           | 47           |
| Mondokan                 | 71                                       | 66         | 21             | 21           | 92           | 87           |
| Sukodono                 | -  | -          | 7              | 9            | 7            | 9            |
| Gesi                     | 52                                       | 48         | -              | -            | 52           | 48           |
| Tangen                   | -  | -          | -              | -            | -            | -            |
| Jenar                    | 36                                       | 35         | -              | -            | 36           | 35           |
| <b>Kabupaten Sragen</b>  | <b>813</b>                               | <b>760</b> | <b>1 077</b>   | <b>1 052</b> | <b>1 890</b> | <b>1 812</b> |

Lanjutan Tabel/*Continued Table 4.1.8*

| Kecamatan<br>Subdistrict | Murid/Students |               |                |               |               |               |
|--------------------------|----------------|---------------|----------------|---------------|---------------|---------------|
|                          | Negeri/Public  |               | Swasta/Private |               | Jumlah/Total  |               |
|                          | 2020/2021      | 2021/2022     | 2020/2021      | 2021/2022     | 2020/2021     | 2021/2022     |
| (1)                      | (14)           | (15)          | (16)           | (17)          | (18)          | (19)          |
| Kalijambe                | 625            | 685           | 254            | 285           | 879           | 970           |
| Plupuh                   | 1 061          | 1 050         | 1 028          | 1 668         | 2 089         | 2 718         |
| Masaran                  | -              | -             | 1 077          | 978           | 1 077         | 978           |
| Kedawung                 | 1 778          | 1 764         | 267            | 244           | 2 045         | 2 008         |
| Sambirejo                | 1 271          | 1 293         | -              | -             | 1 271         | 1 293         |
| Gondang                  | 1 385          | 1 409         | 224            | 259           | 1 609         | 1 668         |
| Sambungmacan             | -              | -             | 384            | 366           | 384           | 366           |
| Ngrampal                 | -              | -             | 603            | 542           | 603           | 542           |
| Karangmalang             | -              | -             | 1 529          | 1 547         | 1 529         | 1 547         |
| Sragen                   | 3 167          | 3 725         | 3 777          | 3 930         | 6 944         | 7 655         |
| Sidoharjo                | -              | -             | 16             | 8             | 16            | 8             |
| Tanon                    | 47             | 101           | 498            | 507           | 545           | 608           |
| Gemolong                 | -              | -             | 3 261          | 3 075         | 3 261         | 3 075         |
| Miri                     | 1 464          | 1 512         | 443            | 478           | 1 907         | 1 990         |
| Sumberlawang             | -              | -             | 568            | 541           | 568           | 541           |
| Mondokan                 | 1 351          | 1 360         | 458            | 489           | 1 809         | 1 849         |
| Sukodono                 | -              | -             | 98             | 119           | 98            | 119           |
| Gesi                     | 872            | 1 163         | -              | -             | 872           | 1 163         |
| Tangen                   | -              | -             | -              | -             | -             | -             |
| Jenar                    | 527            | 563           | -              | -             | 527           | 563           |
| <b>Kabupaten Sragen</b>  | <b>13 548</b>  | <b>14 625</b> | <b>14 485</b>  | <b>15 036</b> | <b>28 033</b> | <b>29 661</b> |

Catatan/Note: <sup>1</sup> Jumlah guru termasuk kepala sekolah dan guru/*The total of teachers including headmaster and teacher*

Sumber/Source: Kementerian Pendidikan dan Kebudayaan, Data Semester Ganjil/*Ministry of Educations and Culture, Odd Semester Data*

**Tabel**  
**Table** 4.1.9

**Jumlah Sekolah, Guru, dan Murid Madrasah Aliyah (MA) di Bawah Kementerian Agama Menurut Kecamatan, 2020/2021 dan 2021/2022**  
**Number of Schools, Teachers, and Pupils in Madrasah Aliyah (MA) Under the Ministry of Religious Affairs by Subdistrict, 2020/2021 and 2021/2022**

| Kecamatan<br>Subdistrict | Sekolah/Schools |           |                |           |              |           |
|--------------------------|-----------------|-----------|----------------|-----------|--------------|-----------|
|                          | Negeri/Public   |           | Swasta/Private |           | Jumlah/Total |           |
|                          | 2020/2021       | 2021/2022 | 2020/2021      | 2021/2022 | 2020/2021    | 2021/2022 |
| (1)                      | (2)             | (3)       | (4)            | (5)       | (6)          | (7)       |
| Kalijambe                | 1               | 1         | -              | -         | 1            | 1         |
| Plupuh                   | 1               | 1         | -              | -         | 1            | 1         |
| Masaran                  | -               | -         | 2              | 2         | 2            | 2         |
| Kedawung                 | -               | -         | -              | -         | -            | -         |
| Sambirejo                | -               | -         | -              | -         | -            | -         |
| Gondang                  | -               | -         | 2              | 2         | 2            | 2         |
| Sambungmacan             | -               | -         | -              | -         | -            | -         |
| Ngrampal                 | -               | -         | -              | -         | -            | -         |
| Karangmalang             | -               | -         | -              | -         | -            | -         |
| Sragen                   | 1               | 1         | -              | -         | 1            | 1         |
| Sidoarjo                 | -               | -         | -              | -         | -            | -         |
| Tanon                    | -               | -         | 1              | 1         | 1            | 1         |
| Gemolong                 | -               | -         | -              | -         | -            | -         |
| Miri                     | -               | -         | -              | -         | -            | -         |
| Sumberlawang             | -               | -         | -              | -         | -            | -         |
| Mondokan                 | -               | -         | -              | -         | -            | -         |
| Sukodono                 | -               | -         | 1              | 1         | 1            | 1         |
| Gesi                     | -               | -         | 1              | 1         | 1            | 1         |
| Tangen                   | -               | -         | -              | -         | -            | -         |
| Jenar                    | -               | -         | -              | -         | -            | -         |
| <b>Kabupaten Sragen</b>  | <b>3</b>        | <b>3</b>  | <b>7</b>       | <b>7</b>  | <b>10</b>    | <b>10</b> |

Lanjutan Tabel/*Continued Table* 4.1.9

| Kecamatan<br><i>Subdistrict</i> | Guru <sup>1</sup> / <i>Teachers</i> <sup>1</sup> |            |                        |            |                      |            |
|---------------------------------|--|------------|------------------------|------------|----------------------|------------|
|                                 | Negeri/ <i>Public</i>                            |            | Swasta/ <i>Private</i> |            | Jumlah/ <i>Total</i> |            |
|                                 | 2020/2021  | 2021/2022  | 2020/2021              | 2021/2022  | 2020/2021            | 2021/2022  |
| (1)                             | (8)  | (9)        | (10)                   | (11)       | (12)                 | (13)       |
| Kalijambe                       | 20   | 29         | -                      | -          | 20                   | 29         |
| Plupuh                          | 44   | 57         | -                      | -          | 44                   | 57         |
| Masaran                         | -  | -          | 27                     | 37         | 27                   | 37         |
| Kedawung                        | -  | -          | -                      | -          | -                    | -          |
| Sambirejo                       | -  | -          | -                      | -          | -                    | -          |
| Gondang                         | -  | -          | 51                     | 51         | 51                   | 51         |
| Sambungmacan                    | -  | -          | -                      | -          | -                    | -          |
| Ngrampal                        | -  | -          | -                      | -          | -                    | -          |
| Karangmalang                    | -  | -          | -                      | -          | -                    | -          |
| Sragen                          | 79   | 87         | -                      | -          | 79                   | 87         |
| Sidoharjo                       | -  | -          | -                      | -          | -                    | -          |
| Tanon                           | -  | -          | 10                     | 12         | 10                   | 12         |
| Gemolong                        | -  | -          | -                      | -          | -                    | -          |
| Miri                            | -  | -          | -                      | -          | -                    | -          |
| Sumberlawang                    | -  | -          | -                      | -          | -                    | -          |
| Mondokan                        | -  | -          | -                      | -          | -                    | -          |
| Sukodono                        | -  | -          | 16                     | 16         | 16                   | 16         |
| Gesi                            | -  | -          | 17                     | 13         | 17                   | 13         |
| Tangen                          | -  | -          | -                      | -          | -                    | -          |
| Jenar                           | -  | -          | -                      | -          | -                    | -          |
| <b>Kabupaten Sragen</b>         | <b>143</b>                                       | <b>173</b> | <b>121</b>             | <b>129</b> | <b>264</b>           | <b>302</b> |

Lanjutan Tabel/Continued Table 4.1.9

| Kecamatan<br>Subdistrict | Murid/Students |              |                |            |              |              |
|--------------------------|----------------|--------------|----------------|------------|--------------|--------------|
|                          | Negeri/Public  |              | Swasta/Private |            | Jumlah/Total |              |
|                          | 2020/2021      | 2021/2022    | 2020/2021      | 2021/2022  | 2020/2021    | 2021/2022    |
| (1)                      | (14)           | (15)         | (16)           | (17)       | (18)         | (19)         |
| Kalijambe                | 150            | 232          | -              | -          | 150          | 232          |
| Plupuh                   | 783            | 828          | -              | -          | 783          | 828          |
| Masaran                  | -              | -            | 276            | 303        | 276          | 303          |
| Kedawung                 | -              | -            | -              | -          | -            | -            |
| Sambirejo                | -              | -            | -              | -          | -            | -            |
| Gondang                  | -              | -            | 312            | 364        | 312          | 364          |
| Sambungmacan             | -              | -            | -              | -          | -            | -            |
| Ngrampal                 | -              | -            | -              | -          | -            | -            |
| Karangmalang             | -              | -            | -              | -          | -            | -            |
| Sragen                   | 1 264          | 1 277        | -              | -          | 1 264        | 1 277        |
| Sidoarjo                 | -              | -            | -              | -          | -            | -            |
| Tanon                    | -              | -            | 74             | 95         | 74           | 95           |
| Gemolong                 | -              | -            | -              | -          | -            | -            |
| Miri                     | -              | -            | -              | -          | -            | -            |
| Sumberlawang             | -              | -            | -              | -          | -            | -            |
| Mondokan                 | -              | -            | -              | -          | -            | -            |
| Sukodono                 | -              | -            | 96             | 98         | 96           | 98           |
| Gesi                     | -              | -            | 76             | 61         | 76           | 61           |
| Tangen                   | -              | -            | -              | -          | -            | -            |
| Jenar                    | -              | -            | -              | -          | -            | -            |
| <b>Kabupaten Sragen</b>  | <b>2 197</b>   | <b>2 337</b> | <b>834</b>     | <b>921</b> | <b>3 031</b> | <b>3 258</b> |

Catatan/Note: <sup>1</sup> Jumlah guru termasuk kepala sekolah dan guru/The total of teachers including headmaster and teacher  
 Sumber/Source: Kementerian Agama Kabupaten Sragen, Data Semester Ganjil/Ministry of Religious Affairs Sragen Regency, Odd Semester Data

**Tabel**  
**Table** 4.1.10**Jumlah Desa<sup>1</sup>/Kelurahan yang Memiliki Fasilitas Sekolah Menurut Kecamatan dan Tingkat Pendidikan, 2019–2021**  
**Number of Villages<sup>1</sup> Having Educational Facilities by Subdistrict and Educational Level, 2019–2021**

| Kecamatan<br>Subdistrict | SD<br>Primary School |            |            |
|--------------------------|----------------------|------------|------------|
|                          | 2019                 | 2020       | 2021       |
| (1)                      | (2)                  | (3)        | (4)        |
| Kalijambe                | 14                   | 14         | 14         |
| Plupuh                   | 16                   | 16         | 16         |
| Masaran                  | 13                   | 13         | 13         |
| Kedawung                 | 10                   | 10         | 10         |
| Sambirejo                | 9                    | 9          | 9          |
| Gondang                  | 9                    | 9          | 9          |
| Sambungmacan             | 9                    | 9          | 9          |
| Ngrampal                 | 8                    | 8          | 8          |
| Karangmalang             | 10                   | 10         | 10         |
| Sragen                   | 8                    | 8          | 8          |
| Sidoharjo                | 12                   | 12         | 12         |
| Tanon                    | 16                   | 16         | 16         |
| Gemolong                 | 14                   | 14         | 14         |
| Miri                     | 10                   | 10         | 10         |
| Sumberlawang             | 11                   | 11         | 11         |
| Mondokan                 | 9                    | 9          | 9          |
| Sukodono                 | 9                    | 9          | 9          |
| Gesi                     | 7                    | 7          | 7          |
| Tangen                   | 7                    | 7          | 7          |
| Jenar                    | 7                    | 7          | 7          |
| <b>Kabupaten Sragen</b>  | <b>208</b>           | <b>208</b> | <b>208</b> |



Lanjutan Tabel/Continued Table 4.1.10

| Kecamatan<br>Subdistrict | SMP<br>Junior High School |           |           |
|--------------------------|---------------------------|-----------|-----------|
|                          | 2019                      | 2020      | 2021      |
| (1)                      | (5)                       | (6)       | (7)       |
| Kalijambe                | 6                         | 6         | 6         |
| Plupuh                   | 6                         | 6         | 6         |
| Masaran                  | 8                         | 8         | 8         |
| Kedawung                 | 4                         | 5         | 4         |
| Sambirejo                | 4                         | 4         | 4         |
| Gondang                  | 4                         | 4         | 4         |
| Sambungmacan             | 3                         | 4         | 4         |
| Ngrampal                 | 2                         | 2         | 2         |
| Karangmalang             | 3                         | 3         | 3         |
| Sragen                   | 5                         | 5         | 5         |
| Sidoharjo                | 5                         | 5         | 5         |
| Tanon                    | 5                         | 6         | 5         |
| Gemolong                 | 6                         | 6         | 6         |
| Miri                     | 5                         | 5         | 5         |
| Sumberlawang             | 5                         | 5         | 5         |
| Mondokan                 | 4                         | 4         | 4         |
| Sukodono                 | 3                         | 3         | 3         |
| Gesi                     | 4                         | 4         | 3         |
| Tangen                   | 4                         | 4         | 4         |
| Jenar                    | 4                         | 4         | 4         |
| <b>Kabupaten Sragen</b>  | <b>90</b>                 | <b>93</b> | <b>90</b> |

Lanjutan Tabel/*Continued Table* 4.1.10

| Kecamatan<br><i>Subdistrict</i> | SMA<br><i>Senior High School</i> |           |           |
|---------------------------------|----------------------------------|-----------|-----------|
|                                 | 2019                             | 2020      | 2021      |
| (1)                             | (8)                              | (9)       | (1-)      |
| Kalijambe                       | 3                                | 3         | 3         |
| Plupuh                          | 2                                | 2         | 2         |
| Masaran                         | 2                                | 2         | 3         |
| Kedawung                        | –                                | 1         | –         |
| Sambirejo                       | 1                                | 2         | 2         |
| Gondang                         | 2                                | 2         | 2         |
| Sambungmacan                    | 1                                | 1         | 1         |
| Ngrampal                        | –                                | –         | –         |
| Karangmalang                    | 3                                | 3         | 3         |
| Sragen                          | 4                                | 4         | 4         |
| Sidoarjo                        | –                                | –         | –         |
| Tanon                           | 1                                | 2         | 2         |
| Gemolong                        | 2                                | 2         | 2         |
| Miri                            | –                                | –         | –         |
| Sumberlawang                    | 1                                | 1         | 1         |
| Mondokan                        | –                                | –         | –         |
| Sukodono                        | 1                                | 1         | 1         |
| Gesi                            | 1                                | 1         | 1         |
| Tangen                          | 1                                | 1         | 1         |
| Jenar                           | –                                | –         | –         |
| <b>Kabupaten Sragen</b>         | <b>25</b>                        | <b>28</b> | <b>28</b> |

Lanjutan Tabel/*Continued Table* 4.1.10

| Kecamatan<br>Subdistrict | SMK<br>Vocational School |           |           |
|--------------------------|--------------------------|-----------|-----------|
|                          | 2019                     | 2020      | 2021      |
| (1)                      | (11)                     | (12)      | (13)      |
| Kalijambe                | 2                        | 2         | 2         |
| Plupuh                   | 1                        | 1         | 1         |
| Masaran                  | 2                        | 3         | 2         |
| Kedawung                 | 2                        | 2         | 2         |
| Sambirejo                | 1                        | 1         | 1         |
| Gondang                  | 1                        | 1         | 1         |
| Sambungmacan             | 2                        | 2         | 2         |
| Ngrampal                 | 1                        | 1         | 1         |
| Karangmalang             | 3                        | 3         | 2         |
| Sragen                   | 5                        | 5         | 5         |
| Sidoharjo                | –                        | –         | –         |
| Tanon                    | 3                        | 4         | 4         |
| Gemolong                 | 3                        | 3         | 3         |
| Miri                     | 3                        | 3         | 3         |
| Sumberlawang             | 3                        | 3         | 3         |
| Mondokan                 | 1                        | 1         | 1         |
| Sukodono                 | 1                        | 1         | 1         |
| Gesi                     | 1                        | 1         | 1         |
| Tangen                   | –                        | –         | –         |
| Jenar                    | 1                        | 1         | 1         |
| <b>Kabupaten Sragen</b>  | <b>36</b>                | <b>38</b> | <b>36</b> |

Lanjutan Tabel/*Continued Table* 4.1.10

| Kecamatan<br><i>Subdistrict</i> | Perguruan Tinggi<br><i>University</i> |          |          |
|---------------------------------|---------------------------------------|----------|----------|
|                                 | 2019                                  | 2020     | 2021     |
| (1)                             | (14)                                  | (15)     | (16)     |
| Kalijambe                       | –                                     | –        | –        |
| Plupuh                          | –                                     | –        | –        |
| Masaran                         | –                                     | –        | –        |
| Kedawung                        | –                                     | –        | –        |
| Sambirejo                       | –                                     | –        | –        |
| Gondang                         | 1                                     | –        | –        |
| Sambungmacan                    | –                                     | –        | –        |
| Ngrampal                        | –                                     | –        | –        |
| Karangmalang                    | 1                                     | 1        | –        |
| Sragen                          | 1                                     | 1        | 1        |
| Sidoharjo                       | –                                     | –        | –        |
| Tanon                           | –                                     | –        | –        |
| Gemolong                        | –                                     | –        | –        |
| Miri                            | –                                     | –        | –        |
| Sumberlawang                    | –                                     | –        | –        |
| Mondokan                        | –                                     | –        | –        |
| Sukodono                        | –                                     | –        | –        |
| Gesi                            | –                                     | –        | –        |
| Tangen                          | –                                     | –        | –        |
| Jenar                           | –                                     | –        | –        |
| <b>Kabupaten Sragen</b>         | <b>3</b>                              | <b>2</b> | <b>1</b> |

Catatan/*Note*: <sup>1</sup> Desa pada tabel ini termasuk Unit Permukiman Transmigrasi (UPT) yang masih dibina oleh kementerian terkait dan nagari di Kabupaten/Kota Sumatera Barat/*Villages in this table include Transmigration Settlement Unit which is still fostered by the relevant ministries and the nagari in the Province of Sumatera Barat*

Sumber/*Source*: BPS, Pendataan Potensi Desa (Podes)/ *BPS–Statistics Indonesia, Village Potential Data Collection*

**Tabel 4.1.11** Angka Partisipasi Murni (APM) dan Angka Partisipasi Kasar (APK) Menurut Jenjang Pendidikan di Kabupaten Sragen, 2020 dan 2021  
**Net Participation Rates and Gross Participation Rates by Educational Level in Sragen Regency, 2020 and 2021**

| Jenjang Pendidikan<br>Educational Level | Angka Partisipasi Murni (APM)<br>Net Participation Rates |       | Angka Partisipasi Kasar (APK)<br>Gross Participation Rates |        |
|---|--|-------|--|--------|
|   | 2020   | 2021  | 2020   | 2021   |
| (1)                                     | (2)  | (3)   | (4)  | (5)    |
| SD/MI<br>Elementary School              | 95,04  | 95,28 | 101,54   | 101,26 |
| SMP/MTs<br>Junior High School           | 78,37  | 78,06 | 97,27  | 96,32  |
| SMA/SMK/MA<br>Senior High School        | 75,66  | 74,73 | 110,98   | 108,05 |

Sumber/Source: BPS, Survei Sosial Ekonomi Nasional (Susenas)/BPS-Statistics Indonesia, National Socioeconomic Survey

**Tabel**  
**Table** 4.1.12

**Persentase Penduduk Berumur 15 Tahun ke Atas yang Melek Huruf Menurut Kelompok Umur di Kabupaten Sragen, 2020 dan 2021**  
*Percentage of Literate People Aged 15 Years and Over by Age Group in Sragen Regency, 2020 and 2021*

| Kelompok Umur<br><i>Age Group</i> | 2020         | 2021          |
|-----------------------------------|--------------|---------------|
| (1)                               | (2)          | (3)           |
| 15–19                             | 100,00       | 100,00        |
| 20–24                             | 99,60        | 100,00        |
| 25–29                             | 100,00       | 100,00        |
| 30–34                             | 100,00       | 98,31         |
| 35–39                             | 99,71        | 100,00        |
| 40–44                             | 99,42        | 98,85         |
| 45–49                             | 97,07        | 98,12         |
| 50+                               | 70,19        | 71,82         |
| <b>15–24</b>                      | <b>99,81</b> | <b>100,00</b> |
| <b>15–44</b>                      | <b>99,79</b> | <b>99,52</b>  |
| <b>15+</b>                        | <b>87,86</b> | <b>88,55</b>  |
| <b>45+</b>                        | <b>75,12</b> | <b>76,69</b>  |

Sumber/Source: BPS, Survei Sosial Ekonomi Nasional (Susenas)/BPS-Statistics Indonesia, National Socioeconomic Survey

**Tabel** 4.1.13 **Persentase Penduduk Usia 7–24 Tahun Menurut Jenis Kelamin, Kelompok Umur Sekolah, dan Partisipasi Sekolah di Kabupaten Sragen, 2021**  
**Percentage of Population Aged 7-24 Years by Sex, Age Group, and School Participation in Sragen Regency, 2021**

| Jenis Kelamin dan Kelompok Umur Sekolah<br><i>Sex and School Age Group</i> | Partisipasi Sekolah/School Participation                        |  |   |
|--|---|--|---|
|  | Tidak/Belum Pernah Sekolah<br><i>Not/Never Attending School</i> | Masih Sekolah<br><i>Attending School</i> | Tidak Sekolah Lagi<br><i>Not Attending School Anymore</i> |
| (1)  | (2)   | (3)                                      | (4)   |
| <b>Laki-Laki/Male</b>  |   |  |   |
| 7-12   | 1,13  | 98,87                                    | 0,00  |
| 13-15  | 0,73  | 93,82                                    | 5,45  |
| 16-18  | 0,00  | 83,16                                    | 16,84   |
| 19-24  | 0,98  | 18,32                                    | 80,70   |
| 7-24   | 0,81  | 70,98                                    | 28,21   |
| <b>Perempuan/Female</b>  |   |  |   |
| 7-12   | 0,00  | 100,00                                   | 0,00  |
| 13-15  | 0,00  | 98,48                                    | 1,52  |
| 16-18  | 2,25  | 79,42                                    | 18,33   |
| 19-24  | 3,17  | 21,09                                    | 75,74   |
| 7-24   | 1,35  | 71,51                                    | 27,14   |
| <b>Laki-laki+Perempuan/Male+Female</b>                                     |   |  |   |
| 7-12   | 0,56  | 99,44                                    | 0,00  |
| 13-15  | 0,38  | 96,08                                    | 3,54  |
| 16-18  | 1,04  | 81,44                                    | 17,53   |
| 19-24  | 2,10  | 19,74                                    | 78,16   |
| 7-24   | 1,08  | 71,24                                    | 27,68   |

Catatan/Note: ...

Sumber/Source: BPS, Survei Sosial Ekonomi Nasional (Susenas)/BPS-Statistics Indonesia, National Socioeconomic Survey

## 4.2 KESEHATAN HEALTH

**Tabel 4.2.1** Jumlah Desa<sup>1</sup>/Kelurahan Yang Memiliki Sarana Kesehatan Menurut Kecamatan, 2019–2021  
*Number of Villages<sup>1</sup> Having Health Facilities by Subdistrict, 2019–2021*

| Kecamatan<br>Subdistrict | Rumah Sakit<br>Hospital |          |          |
|--------------------------|-------------------------|----------|----------|
|                          | 2019                    | 2020     | 2021     |
| (1)                      | (2)                     | (3)      | (4)      |
| Kalijambe                | –                       | –        | –        |
| Plupuh                   | –                       | –        | –        |
| Masaran                  | 1                       | 1        | 1        |
| Kedawung                 | –                       | –        | –        |
| Sambirejo                | –                       | –        | –        |
| Gondang                  | –                       | –        | –        |
| Sambungmacan             | 1                       | 1        | –        |
| Ngrampal                 | –                       | 1        | 1        |
| Karangmalang             | 1                       | 1        | 1        |
| Sragen                   | 2                       | 2        | 2        |
| Sidoharjo                | –                       | –        | –        |
| Tanon                    | –                       | –        | –        |
| Gemolong                 | 3                       | 3        | 3        |
| Miri                     | –                       | –        | –        |
| Sumberlawang             | –                       | –        | –        |
| Mondokan                 | –                       | –        | –        |
| Sukodono                 | –                       | –        | –        |
| Gesi                     | –                       | –        | –        |
| Tangen                   | –                       | –        | –        |
| Jenar                    | –                       | –        | –        |
| <b>Kabupaten Sragen</b>  | <b>8</b>                | <b>9</b> | <b>8</b> |



Lanjutan Tabel/*Continued Table* 4.2.1

| Kecamatan<br><i>Subdistrict</i> | Rumah Sakit Bersalin<br><i>Maternity Hospital</i> |          |          |
|---------------------------------|---|----------|----------|
|                                 | 2019  | 2020     | 2021     |
| (1)                             | (5)   | (6)      | (7)      |
| Kalijambe                       | –   | –        | –        |
| Plupuh                          | –   | –        | –        |
| Masaran                         | –   | –        | –        |
| Kedawung                        | –   | –        | –        |
| Sambirejo                       | –   | –        | –        |
| Gondang                         | –   | –        | –        |
| Sambungmacan                    | –   | –        | –        |
| Ngrampal                        | 1   | –        | –        |
| Karangmalang                    | 1   | 1        | –        |
| Sragen                          | 2   | 1        | –        |
| Sidoharjo                       | –   | –        | –        |
| Tanon                           | –   | –        | –        |
| Gemolong                        | –   | –        | –        |
| Miri                            | –   | –        | –        |
| Sumberlawang                    | –   | –        | –        |
| Mondokan                        | –   | –        | –        |
| Sukodono                        | –   | –        | –        |
| Gesi                            | –   | –        | –        |
| Tangen                          | –   | –        | –        |
| Jenar                           | –   | –        | –        |
| <b>Kabupaten Sragen</b>         | <b>4</b>  | <b>2</b> | <b>–</b> |

Lanjutan Tabel/*Continued Table* 4.2.1

| Kecamatan<br>Subdistrict | Poliklinik<br>Polyclinic |           |           |
|--------------------------|--------------------------|-----------|-----------|
|                          | 2019                     | 2020      | 2021      |
| (1)                      | (8)                      | (9)       | (10)      |
| Kalijambe                | 2                        | 3         | 4         |
| Plupuh                   | 2                        | 5         | 3         |
| Masaran                  | 6                        | 7         | 6         |
| Kedawung                 | 2                        | 3         | 3         |
| Sambirejo                | 2                        | 4         | 4         |
| Gondang                  | 6                        | 6         | 5         |
| Sambungmacan             | 4                        | 4         | 5         |
| Ngrampal                 | 5                        | 6         | 5         |
| Karangmalang             | 3                        | 3         | 3         |
| Sragen                   | 4                        | 5         | 5         |
| Sidoharjo                | 7                        | 7         | 7         |
| Tanon                    | 4                        | 4         | 4         |
| Gemolong                 | 3                        | 4         | 5         |
| Miri                     | 1                        | 2         | 1         |
| Sumberlawang             | 3                        | 3         | 3         |
| Mondokan                 | 2                        | 2         | 3         |
| Sukodono                 | 1                        | 1         | 1         |
| Gesi                     | 2                        | 2         | 1         |
| Tangen                   | 2                        | 2         | 2         |
| Jenar                    | 1                        | 2         | –         |
| <b>Kabupaten Sragen</b>  | <b>62</b>                | <b>75</b> | <b>70</b> |

Lanjutan Tabel/*Continued Table* 4.2.1

| Kecamatan<br>Subdistrict | Puskesmas<br>Public Health Center |           |           |
|--------------------------|-----------------------------------|-----------|-----------|
|                          | 2019                              | 2020      | 2021      |
| (1)                      | (11)                              | (12)      | (13)      |
| Kalijambe                | 1                                 | 1         | 1         |
| Plupuh                   | 2                                 | 2         | 2         |
| Masaran                  | 2                                 | 3         | 2         |
| Kedawung                 | 2                                 | 2         | 2         |
| Sambirejo                | 1                                 | 1         | 1         |
| Gondang                  | 1                                 | 1         | 1         |
| Sambungmacan             | 2                                 | 2         | 2         |
| Ngrampal                 | 1                                 | 1         | 1         |
| Karangmalang             | 1                                 | 1         | 1         |
| Sragen                   | 1                                 | 2         | 1         |
| Sidoharjo                | 1                                 | 1         | 1         |
| Tanon                    | 2                                 | 2         | 2         |
| Gemolong                 | 1                                 | 1         | 1         |
| Miri                     | 1                                 | 2         | 1         |
| Sumberlawang             | 1                                 | 1         | 1         |
| Mondokan                 | 1                                 | 1         | 1         |
| Sukodono                 | 1                                 | 1         | 1         |
| Gesi                     | 1                                 | 1         | 1         |
| Tangen                   | 1                                 | 1         | 1         |
| Jenar                    | 1                                 | 1         | 1         |
| <b>Kabupaten Sragen</b>  | <b>25</b>                         | <b>28</b> | <b>25</b> |

Lanjutan Tabel/*Continued Table* 4.2.1

| Kecamatan<br><i>Subdistrict</i> | Puskesmas Pembantu<br><i>Subsidiary of Public Health Center</i> |           |           |
|---------------------------------|---|-----------|-----------|
|                                 | 2019  | 2020      | 2021      |
| (1)                             | (14)  | (15)      | (16)      |
| Kalijambe                       | 4   | 4         | 4         |
| Plupuh                          | 2   | 2         | 3         |
| Masaran                         | 3   | 3         | 3         |
| Kedawung                        | 4   | 4         | 4         |
| Sambirejo                       | 3   | 3         | 3         |
| Gondang                         | 1   | 1         | 1         |
| Sambungmacan                    | 2   | 2         | 2         |
| Ngrampal                        | 3   | 3         | 3         |
| Karangmalang                    | 1   | 1         | 2         |
| Sragen                          | –   | 1         | 1         |
| Sidoarjo                        | 3   | 3         | 3         |
| Tanon                           | 3   | 3         | 3         |
| Gemolong                        | 2   | 2         | 1         |
| Miri                            | 5   | 5         | 5         |
| Sumberlawang                    | 4   | 4         | 4         |
| Mondokan                        | 2   | 3         | 3         |
| Sukodono                        | 3   | 3         | 4         |
| Gesi                            | 2   | 3         | –         |
| Tangen                          | 1   | 1         | 2         |
| Jenar                           | 3   | 4         | 1         |
| <b>Kabupaten Sragen</b>         | <b>51</b>   | <b>55</b> | <b>52</b> |

Lanjutan Tabel/*Continued Table 4.2.1*

| Kecamatan<br>Subdistrict | Apotek<br>Pharmacy |           |           |
|--------------------------|--------------------|-----------|-----------|
|                          | 2019               | 2020      | 2021      |
| (1)                      | (17)               | (18)      | (19)      |
| Kalijambe                | 3                  | 3         | 3         |
| Plupuh                   | 5                  | 5         | 5         |
| Masaran                  | 7                  | 8         | 8         |
| Kedawung                 | 4                  | 5         | 5         |
| Sambirejo                | 5                  | 5         | 5         |
| Gondang                  | 3                  | 3         | 3         |
| Sambungmacan             | 2                  | 3         | 3         |
| Ngrampal                 | 4                  | 5         | 5         |
| Karangmalang             | 4                  | 5         | 4         |
| Sragen                   | 7                  | 8         | 8         |
| Sidoarjo                 | 4                  | 4         | 5         |
| Tanon                    | 4                  | 4         | 5         |
| Gemolong                 | 4                  | 5         | 4         |
| Miri                     | 2                  | 2         | 2         |
| Sumberlawang             | 4                  | 4         | 4         |
| Mondokan                 | 2                  | 3         | 3         |
| Sukodono                 | 3                  | 3         | 3         |
| Gesi                     | 1                  | 2         | 2         |
| Tangen                   | 2                  | 3         | 3         |
| Jenar                    | 1                  | 1         | 2         |
| <b>Kabupaten Sragen</b>  | <b>71</b>          | <b>81</b> | <b>82</b> |

Catatan/Note: <sup>1</sup> Desa pada tabel ini termasuk Unit Permukiman Transmigrasi (UPT) yang masih dibina oleh kementerian terkait dan nagari di Kabupaten/Kota Sumatera Barat/Villages in this table include Transmigration Settlement Unit which is still fostered by the relevant ministries and the nagari in the Province of Sumatera Barat

Sumber/Source: BPS, Pendataan Potensi Desa (Podes)/BPS-Statistics Indonesia, Village Potential Data Collecting

**Tabel** 4.2.2  
**Table**

**Persentase Penduduk yang Mempunyai Keluhan Kesehatan dan Angka Kesakitan Selama Sebulan Terakhir Menurut Jenis Kelamin, 2017–2021**  
*Percentage of People Who Had Health Complaint and Morbidity Rate During a Month Prior to The Survey by Subdistrict, 2017–2021*

| Kecamatan<br>Subdistrict                                | 2017  | 2018  | 2019  | 2020  | 2021 |
|---|-------|-------|-------|-------|------|
| (1)   | (2)   | (3)   | (4)   | (5)   | (6)  |
| <b>Keluhan Kesehatan</b><br><b>Health Complaint (%)</b> |       |       |       |       |      |
| Laki-Laki<br>Male                                       | 30,52 | 30,89 | 31,22 | ...   | ...  |
| Perempuan<br>Female                                     | 31,26 | 31,65 | 33,29 | ...   | ...  |
| Laki-laki + Perempuan<br>Male + Female                  | 30,90 | 31,27 | 32,27 | ...   | ...  |
| <b>Angka Kesakitan</b><br><b>Morbidity Rate (%)</b>     |       |       |       |       |      |
| Laki-Laki<br>Male                                       | 12,06 | 13,59 | 16,35 | 10,74 | 3,89 |
| Perempuan<br>Female                                     | 11,06 | 12,72 | 16,86 | 11,20 | 4,71 |
| Laki-laki + Perempuan<br>Male + Female                  | 11,55 | 13,15 | 16,61 | 10,98 | 4,31 |

Sumber/Source: BPS Kabupaten Sragen, Survei Sosial Ekonomi Nasional (Susenas)/BPS-Statistics Indonesia, National Socioeconomic Survey

**Tabel**  
**Table** 4.2.3

**Jumlah RumahSakit Umum, Rumah Sakit Khusus, Rumah Sakit/RumahBersalin, Puskesmas, Klinik/Balai Kesehatan, Posyandu, dan Polindes Menurut Kecamatan di Kabupaten Sragen, 2020 dan 2021**  
**Number of General Hospital, Special Hospital, Maternity Hospital and Public Health Center, Medical Clinic, Integrated Service Post, Village maternity Cottage by Sub District in Sragen Regency, 2020 and 2021**

| Kecamatan<br>Subdistrict | RumahSakit<br>Umum<br>General Hospital |           | RumahSakit<br>Khusus<br>Special Hospital |          |
|--------------------------|--|-----------|--|----------|
|                          | 2020                                   | 2021      | 2020                                     | 2021     |
| (1)                      | (2)                                    | (3)       | (4)                                      | (5)      |
| Kalijambe                | -                                      | -         | -  | -        |
| Plupuh                   | -                                      | -         | -  | -        |
| Masaran                  | 1                                      | 1         | -  | -        |
| Kedawung                 | -                                      | -         | -  | -        |
| Sambirejo                | -                                      | -         | -  | -        |
| Gondang                  | -                                      | -         | -  | -        |
| Sambungmacan             | -                                      | -         | -  | -        |
| Ngrampal                 | -                                      | -         | -  | -        |
| Karangmalang             | -                                      | -         | -  | -        |
| Sragen                   | 6                                      | 6         | -  | -        |
| Sidoarjo                 | -                                      | -         | -  | -        |
| Tanon                    | -                                      | -         | -  | -        |
| Gemolong                 | 3                                      | 3         | -  | -        |
| Miri                     | -                                      | -         | -  | -        |
| Sumberlawang             | -                                      | -         | -  | -        |
| Mondokan                 | -                                      | -         | -  | -        |
| Sukodono                 | -                                      | -         | -  | -        |
| Gesi                     | -                                      | -         | -  | -        |
| Tangen                   | -                                      | -         | -  | -        |
| Jenar                    | -                                      | -         | -  | -        |
| <b>Kabupaten Sragen</b>  | <b>10</b>                              | <b>10</b> | <b>-</b>                                 | <b>-</b> |

Lanjutan Tabel/*Continued Table* 4.2.3

| Kecamatan<br>Subdistrict | Rumah Sakit Bersalin/<br>Rumah Bersalin<br>Maternity Hospital |          | Puskesmas<br>Public Health<br>Center |           |
|--------------------------|---|----------|--------------------------------------|-----------|
|                          | 2020  | 2021     | 2020                                 | 2021      |
| (1)                      | (6)   | (7)      | (8)                                  | (9)       |
| Kalijambe                | -   | -        | 1                                    | 1         |
| Plupuh                   | -   | -        | 2                                    | 2         |
| Masaran                  | -   | -        | 2                                    | 2         |
| Kedawung                 | -   | -        | 2                                    | 2         |
| Sambirejo                | -   | -        | 1                                    | 1         |
| Gondang                  | -   | -        | 1                                    | 1         |
| Sambungmacan             | -   | -        | 2                                    | 2         |
| Ngrampal                 | -   | -        | 1                                    | 1         |
| Karangmalang             | -   | -        | 1                                    | 1         |
| Sragen                   | 1   | 1        | 1                                    | 1         |
| Sidoarjo                 | -   | -        | 1                                    | 1         |
| Tanon                    | -   | -        | 2                                    | 2         |
| Gemolong                 | -   | -        | 1                                    | 1         |
| Miri                     | -   | -        | 1                                    | 1         |
| Sumberlawang             | -   | -        | 1                                    | 1         |
| Mondokan                 | -   | -        | 1                                    | 1         |
| Sukodono                 | -   | -        | 1                                    | 1         |
| Gesi                     | -   | -        | 1                                    | 1         |
| Tangen                   | -   | -        | 1                                    | 1         |
| Jenar                    | -   | -        | 1                                    | 1         |
| <b>Kabupaten Sragen</b>  | <b>1</b>  | <b>1</b> | <b>25</b>                            | <b>25</b> |



Lanjutan Tabel/Continued Table 4.2.3

| Kecamatan<br>Subdistrict | Klinik/Balai Kesehatan<br>Clinic/Health Center |           | Posyandu<br>Maternal & Child<br>Health Center |              |
|--------------------------|--|-----------|---|--------------|
|                          | 2020   | 2021      | 2020  | 2021         |
| (1)                      | (10)   | (11)      | (12)  | (13)         |
| Kalijambe                | 1  | 1         | 82  | 101          |
| Plupuh                   | -  | -         | 76  | 96           |
| Masaran                  | 6  | 7         | 133   | 140          |
| Kedawung                 | 2  | 2         | 33  | 109          |
| Sambirejo                | 1  | 1         | 72  | 62           |
| Gondang                  | 6  | 6         | 9   | 75           |
| Sambungmacan             | 5  | 5         | 75  | 73           |
| Ngrampal                 | 5  | 5         | 72  | 68           |
| Karangmalang             | 2  | 2         | 16  | 90           |
| Sragen                   | 13   | 10        | 79  | 120          |
| Sidoarjo                 | 3  | 3         | 106   | 87           |
| Tanon                    | 3  | 3         | 69  | 89           |
| Gemolong                 | 2  | 2         | 81  | 98           |
| Miri                     | 1  | 1         | 6   | 55           |
| Sumberlawang             | 3  | 3         | 20  | 70           |
| Mondokan                 | 1  | 1         | 56  | 55           |
| Sukodono                 | 1  | -         | 26  | 57           |
| Gesi                     | 2  | 1         | 9   | 46           |
| Tangen                   | 1  | 2         | 3   | 52           |
| Jenar                    | 1  | 1         | 2   | 54           |
| <b>Kabupaten Sragen</b>  | <b>59</b>                                      | <b>56</b> | <b>1 025</b>                                  | <b>1 597</b> |

Sumber/Source: Dinas Kesehatan Kabupaten Sragen/Health Service of Sragen Regency

**Tabel**  
**Table** 4.2.4**Jumlah Tenaga Kesehatan Menurut Kecamatan di  
Kabupaten Sragen, 2021**  
**Number of Medical Personnel by Sub District in Sragen  
Regency, 2021**

| Kecamatan<br>Subdistrict | Dokter<br>Doctor | Perawat<br>Nurse | Bidan<br>Midwife | Farmasi<br>Pharma-<br>ceutical | Ahli Gizi<br>Nutritionist |
|--------------------------|------------------|------------------|------------------|--------------------------------|---------------------------|
| (1)                      | (2)              | (3)              | (4)              | (5)                            | (6)                       |
| Kalijambe                | 4                | 18               | 28               | 4                              | 0                         |
| Plupuh                   | 7                | 30               | 33               | 5                              | 0                         |
| Masaran                  | 7                | 29               | 48               | 5                              | 0                         |
| Kedawung                 | 8                | 37               | 39               | 3                              | 0                         |
| Sambirejo                | 4                | 20               | 24               | 2                              | 0                         |
| Gondang                  | 5                | 17               | 21               | 3                              | 0                         |
| Sambungmacan             | 8                | 28               | 35               | 3                              | 0                         |
| Ngrampal                 | 4                | 10               | 25               | 2                              | 0                         |
| Karangmalang             | 4                | 12               | 26               | 4                              | 0                         |
| Sragen                   | 4                | 13               | 29               | 3                              | 0                         |
| Sidoarjo                 | 3                | 14               | 36               | 2                              | 1                         |
| Tanon                    | 7                | 29               | 42               | 2                              | 0                         |
| Gemolong                 | 3                | 14               | 24               | 2                              | 1                         |
| Miri                     | 4                | 17               | 19               | 0                              | 0                         |
| Sumberlawang             | 4                | 12               | 18               | 2                              | 0                         |
| Mondokan                 | 4                | 15               | 15               | 1                              | 0                         |
| Sukodono                 | 4                | 20               | 20               | 2                              | 0                         |
| Gesi                     | 4                | 16               | 18               | 2                              | 0                         |
| Tangen                   | 4                | 23               | 18               | 2                              | 0                         |
| Jenar                    | 4                | 14               | 19               | 1                              | 0                         |
| <b>Kabupaten Sragen</b>  | <b>96</b>        | <b>388</b>       | <b>537</b>       | <b>50</b>                      | <b>2</b>                  |

Sumber/Source: Dinas Kesehatan Kabupaten Sragen/Health Service of Sragen Regency

**Tabel 4.2.5** Jumlah Kasus Penyakit Menurut Kecamatan dan Jenis Penyakit, 2021  
**Table** Number of Disease Cases by Sub District and Type of Disease, 2021

| Kecamatan<br>Subdistrict | Malaria<br>(Suspek)<br>Malaria (Suspect) | TB Paru<br>Tuberculosis | Pneumonia <sup>1</sup><br>Pneumonia <sup>1</sup> | Kusta<br>Leprosy |
|--------------------------|--|-------------------------|--|------------------|
| (1)                      | (2)                                      | (3)                     | (4)  | (5)              |
| Kalijambe                | 0  | 6                       | 141  | 1                |
| Plupuh                   | 0  | 12                      | 125  | 1                |
| Masaran                  | 0  | 24                      | 220  | 0                |
| Kedawung                 | 0  | 32                      | 173  | 1                |
| Sambirejo                | 0  | 11                      | 103  | 0                |
| Gondang                  | 0  | 4                       | 120  | 0                |
| Sambungmacan             | 0  | 24                      | 132  | 1                |
| Ngrampal                 | 0  | 12                      | 108  | 2                |
| Karangmalang             | 0  | 62                      | 191  | 1                |
| Sragen                   | 0  | 124                     | 201  | 1                |
| Sidoarjo                 | 0  | 15                      | 149  | 1                |
| Tanon                    | 0  | 10                      | 150  | 1                |
| Gemolong                 | 0  | 73                      | 134  | 2                |
| Miri                     | 0  | 3                       | 94   | 0                |
| Sumberlawang             | 0  | 5                       | 126  | 0                |
| Mondokan                 | 0  | 13                      | 98   | 1                |
| Sukodono                 | 0  | 6                       | 87   | 0                |
| Gesi                     | 0  | 5                       | 59   | 0                |
| Tangen                   | 0  | 8                       | 74   | 0                |
| Jenar                    | 0  | 1                       | 81   | 0                |
| <b>Kabupaten Sragen</b>  | <b>0</b>                                 | <b>450</b>              | <b>2 566</b>                                     | <b>13</b>        |

Lanjutan Tabel/*Continued Table* 4.2.5

| Kecamatan<br>Subdistrict | Tetanus<br>Neonatorum | Campak<br>Measles | Diare <sup>2</sup><br>Diarrhoea <sup>2</sup> | DBD<br>Dengue<br>Hemorrhagic<br>Fever |
|--------------------------|-----------------------|-------------------|--|---------------------------------------|
| (1)                      | (6)                   | (7)               | (8)  | (9)                                   |
| Kalijambe                | 0                     | 0                 | 1 332  | 6                                     |
| Plupuh                   | 0                     | 0                 | 1 183  | 2                                     |
| Masaran                  | 0                     | 2                 | 2 034  | 12                                    |
| Kedawung                 | 0                     | 0                 | 1 627  | 3                                     |
| Sambirejo                | 0                     | 0                 | 974  | 1                                     |
| Gondang                  | 0                     | 0                 | 1 146  | 2                                     |
| Sambungmacan             | 0                     | 2                 | 1 236  | 3                                     |
| Ngrampal                 | 0                     | 0                 | 1 023  | 4                                     |
| Karangmalang             | 0                     | 0                 | 1 809  | 1                                     |
| Sragen                   | 0                     | 0                 | 1 866  | 4                                     |
| Sidoarjo                 | 0                     | 0                 | 1 396  | 5                                     |
| Tanon                    | 0                     | 0                 | 1 400  | 2                                     |
| Gemolong                 | 0                     | 0                 | 1 268  | 7                                     |
| Miri                     | 0                     | 0                 | 877  | 0                                     |
| Sumberlawang             | 0                     | 0                 | 1 202  | 13                                    |
| Mondokan                 | 0                     | 0                 | 921  | 2                                     |
| Sukodono                 | 0                     | 0                 | 812  | 1                                     |
| Gesi                     | 0                     | 0                 | 551  | 0                                     |
| Tangen                   | 0                     | 0                 | 711  | 11                                    |
| Jenar                    | 0                     | 0                 | 736  | 15                                    |
| <b>Kabupaten Sragen</b>  | <b>0</b>              | <b>4</b>          | <b>24 104</b>                                | <b>94</b>                             |

Lanjutan Tabel/*Continued Table 4.2.5*

| Kecamatan<br>Subdistrict | AIDS  |                                     | IMS<br>STD |
|--------------------------|---|-------------------------------------|------------|
|                          | Kasus Baru <sup>3</sup><br>New Cases <sup>3</sup> | Kasus Kumulatif<br>Cumulative Cases |            |
| (1)                      | (10)  | (11)                                | (12)       |
| Kalijambe                | 0   | 0                                   | 0          |
| Plupuh                   | 0   | 0                                   | 0          |
| Masaran                  | 1   | 1                                   | 0          |
| Kedawung                 | 0   | 0                                   | 0          |
| Sambirejo                | 2   | 2                                   | 0          |
| Gondang                  | 2   | 2                                   | 0          |
| Sambungmacan             | 1   | 1                                   | 0          |
| Ngrampal                 | 1   | 1                                   | 0          |
| Karangmalang             | 2   | 2                                   | 0          |
| Sragen                   | 1   | 1                                   | 0          |
| Sidoarjo                 | 3   | 3                                   | 0          |
| Tanon                    | 1   | 1                                   | 0          |
| Gemolong                 | 0   | 0                                   | 0          |
| Miri                     | 0   | 0                                   | 0          |
| Sumberlawang             | 1   | 1                                   | 0          |
| Mondokan                 | 0   | 0                                   | 0          |
| Sukodono                 | 2   | 2                                   | 0          |
| Gesi                     | 0   | 0                                   | 0          |
| Tangen                   | 0   | 0                                   | 0          |
| Jenar                    | 0   | 0                                   | 0          |
| <b>Kabupaten Sragen</b>  | <b>17</b>   | <b>17</b>                           | <b>0</b>   |

Catatan/Note:

1 Pneumonia padabalita/Pneumonia in children under five years old

2 Jumlah Kejadian luar biasa/Number of extraordinary event

3 Sampai dengan Januari 2019/Up to January 2020

4 Data kasus AIDS apublikasitahunbersangkutanandapatberbedadengandenganpublikasitahunsebelumnyadikarenakanterdapatpenambahankasus yang belum terlaporkan/The case data of AIDS in the newest publication may be different from the previous years publication due to the addition of unreported cases

Sumber/Source:

Dinas Kesehatan Kabupaten Sragen/Health Service of Sragen Regency

**Tabel 4.2.6** Jumlah Klinik Keluarga Berencana (KKB) dan Pembantu Pembina Keluarga Berencana Desa (PPKBD) Menurut Kecamatan di Kabupaten Sragen, 2021  
**Number of Family Planning Clinics and Village Family Planning Service Units by Subdistrict in Sragen Regency, 2021**

| Kecamatan<br>Subdistrict | KKB<br>Family Planning Clinics | PPKBD<br>Village Family Planning<br>Service Units |
|--------------------------|--------------------------------|---|
| (1)                      | (2)                            | (3)   |
| Kalijambe                | 2                              | 14  |
| Plupuh                   | 6                              | 16  |
| Masaran                  | 12                             | 13  |
| Kedawung                 | 2                              | 10  |
| Sambirejo                | 3                              | 9   |
| Gondang                  | 1                              | 9   |
| Sambungmacan             | 4                              | 9   |
| Ngrampal                 | 3                              | 8   |
| Karangmalang             | 8                              | 10  |
| Sragen                   | 14                             | 8   |
| Sidoarjo                 | 8                              | 12  |
| Tanon                    | 3                              | 16  |
| Gemolong                 | 5                              | 14  |
| Miri                     | 3                              | 10  |
| Sumberlawang             | 4                              | 11  |
| Mondokan                 | 1                              | 9   |
| Sukodono                 | 2                              | 9   |
| Gesi                     | 2                              | 7   |
| Tangen                   | 2                              | 7   |
| Jenar                    | 2                              | 7   |
| <b>Kabupaten Sragen</b>  | <b>87</b>                      | <b>208</b>  |

Sumber /Source : Dinas Pengendalian Penduduk, KB, Pemberdayaan Masyarakat dan Perlindungan Anak Kab. Sragen/ Control of the Department of Population, Family Planning, Community Empowerment and Child Protection, Sragen Regency

**Tabel 4.2.7** Jumlah Pasangan Usia Subur dan Peserta KB Aktif Menurut Kecamatan di Kabupaten Sragen, 2021  
**Table** Number of Eligible Couples and Family Planning Participants by Subdistrict in Sragen Regency, 2021

| Kecamatan<br>Subdistrict | Jumlah<br>PUS Eligible<br>Couples | Peserta KB Aktif<br>Family Planning Participants |              |            |                  |
|--------------------------|-----------------------------------|--|--------------|------------|------------------|
|                          |                                   | IUD  | MOW          | MOP        | Kondom<br>Condom |
| (1)                      | (2)                               | (3)  | (4)          | (5)        | (6)              |
| Kalijambe                | 9 472                             | 486  | 290          | 8          | 71               |
| Plupuh                   | 11 521                            | 701  | 342          | 8          | 78               |
| Masaran                  | 13 714                            | 681  | 302          | 5          | 96               |
| Kedawung                 | 15 392                            | 691  | 251          | 10         | 118              |
| Sambirejo                | 6 822                             | 251  | 173          | 10         | 50               |
| Gondang                  | 7 483                             | 333  | 210          | 7          | 64               |
| Sambungmacan             | 11 924                            | 526  | 211          | 5          | 53               |
| Ngrampal                 | 7 689                             | 433  | 162          | 3          | 69               |
| Karangmalang             | 12 055                            | 1 230  | 268          | 8          | 116              |
| Sragen                   | 10 782                            | 1 009  | 338          | 31         | 135              |
| Sidoarjo                 | 11 442                            | 758  | 295          | 2          | 72               |
| Tanon                    | 12 411                            | 341  | 317          | 3          | 30               |
| Gemolong                 | 10 189                            | 672  | 321          | 15         | 97               |
| Miri                     | 7 069                             | 321  | 147          | 1          | 55               |
| Sumberlawang             | 7 691                             | 887  | 260          | 2          | 61               |
| Mondokan                 | 7 132                             | 284  | 272          | 7          | 72               |
| Sukodono                 | 5 665                             | 366  | 200          | 6          | 42               |
| Gesi                     | 4 056                             | 212  | 79           | 2          | 29               |
| Tangen                   | 5 422                             | 300  | 107          | 3          | 33               |
| Jenar                    | 7 480                             | 414  | 62           | 1          | 29               |
| <b>Kabupaten Sragen</b>  | <b>185 411</b>                    | <b>10 896</b>                                    | <b>4 607</b> | <b>137</b> | <b>1 370</b>     |

Sumber /Source : Dinas Pengendalian Penduduk, KB, Pemberdayaan Masyarakat dan Perlindungan Anak Kab. Sragen/ Control of the Department of Population, Family Planning, Community Empowerment and Child Protection, Sragen Regency

Lanjutan Tabel/*Continued Table 4.2.7*

| Kecamatan<br>Subdistrict | Peserta KB Aktif<br><i>Family Planning Participants</i> |                              |              |                | Jumlah<br>Total |
|--------------------------|---|------------------------------|--------------|----------------|-----------------|
|                          | Implan<br><i>Implants</i>                               | Suntikan<br><i>Injection</i> | Pil          | Pill           |                 |
| (1)                      | (7)   | (8)                          | (9)          | (10)           |                 |
| Kalijambe                | 841   | 3 803                        | 221          | 7 585          |                 |
| Plupuh                   | 525   | 2 915                        | 381          | 8 414          |                 |
| Masaran                  | 451   | 5 268                        | 351          | 10 269         |                 |
| Kedawung                 | 780   | 4 693                        | 479          | 11 658         |                 |
| Sambirejo                | 515   | 2 989                        | 309          | 4 870          |                 |
| Gondang                  | 194   | 3 076                        | 200          | 5 439          |                 |
| Sambungmacan             | 436   | 2 505                        | 233          | 8 823          |                 |
| Ngrampal                 | 296   | 2 831                        | 183          | 5 823          |                 |
| Karangmalang             | 428   | 3 869                        | 240          | 9 102          |                 |
| Sragen                   | 285   | 2 517                        | 371          | 7 992          |                 |
| Sidoarjo                 | 351   | 3 226                        | 277          | 8 335          |                 |
| Tanon                    | 348   | 4 033                        | 235          | 9 379          |                 |
| Gemolong                 | 402   | 2 987                        | 428          | 7 700          |                 |
| Miri                     | 869   | 2 530                        | 252          | 5 293          |                 |
| Sumberlawang             | 514   | 2 857                        | 335          | 5 704          |                 |
| Mondokan                 | 558   | 3 173                        | 532          | 5 580          |                 |
| Sukodono                 | 294   | 2 304                        | 230          | 4 284          |                 |
| Gesi                     | 199   | 1 450                        | 212          | 3 048          |                 |
| Tangen                   | 262   | 2 368                        | 135          | 3 974          |                 |
| Jenar                    | 502   | 2 206                        | 88           | 5 617          |                 |
| <b>Kabupaten Sragen</b>  | <b>9 050</b>  | <b>61 600</b>                | <b>5 692</b> | <b>138 889</b> |                 |

Sumber /Source : Dinas Pengendalian Penduduk, KB, Pemberdayaan Masyarakat dan Perlindungan Anak Kab. Sragen/ Control of the Department of Population, Family Planning, Community Empowerment and Child Protection, Sragen Regency



**Tabel 4.2.8** Hasil Penerimaan Donor Darah PMI Menurut Golongan Darah di Kabupaten Sragen, 2021  
**Table** *Acceptance Of Blood Donor Indonesian Red Cross by Blood Type in Sragen Regency, 2021*

| Kecamatan<br>Subdistrict | Jumlah (Kantong)<br>Total (Bags) | Golongan Darah<br>Blood Type |              |              |              |
|--------------------------|----------------------------------|------------------------------|--------------|--------------|--------------|
|                          |                                  | A                            | B            | AB           | O            |
| (1)                      | (2)                              | (3)                          | (4)          | (5)          | (6)          |
| Januari/January          | 1 190                            | 204                          | 408          | 78           | 500          |
| Februari/February        | 1 122                            | 289                          | 310          | 118          | 405          |
| Maret/March              | 1 524                            | 381                          | 390          | 255          | 498          |
| April/April              | 1 660                            | 450                          | 310          | 299          | 601          |
| Mei/May                  | 1 037                            | 229                          | 316          | 73           | 419          |
| Juni/June                | 1 112                            | 280                          | 379          | 53           | 400          |
| Juli/July                | 558                              | 120                          | 180          | 43           | 215          |
| Agustus/August           | 1 214                            | 270                          | 351          | 68           | 525          |
| September/September      | 1 291                            | 280                          | 435          | 266          | 310          |
| Oktober/October          | 1 141                            | 238                          | 311          | 191          | 401          |
| November/November        | 1 485                            | 370                          | 381          | 251          | 483          |
| Desember/December        | 861                              | 200                          | 311          | 109          | 241          |
| <b>Jumlah/Total</b>      | <b>14 195</b>                    | <b>3 311</b>                 | <b>4 082</b> | <b>1 804</b> | <b>4 998</b> |

Sumber/Source: PMI Kabupaten Sragen/Red Across Indonesian in Sragen Regency

**Table 4.2.9**  
**Table****Hasil Penerimaan Donor Darah PMI Menurut Pengguna Darah di Kabupaten Sragen, 2021**  
*Acceptance Of Blood Donor Indonesian Red Cross by The User of Blood in Sragen Regency, 2021*

| Kecamatan<br><i>Subdistrict</i> | Jumlah<br>(Kantong)<br><i>Total (Bags)</i> | Pengguna Darah<br><i>The User Of Blood</i>                |  |   |                                      |
|---------------------------------|--|---|--|---|--------------------------------------|
|                                 |  | Penyakit<br>Kandungan<br><i>Gynecological<br/>Disease</i> | Penyakit<br>Anak<br><i>Childhood<br/>Disease</i> | Penyakit<br>Dalam<br>Internal<br><i>Disease</i> | <i>Operasi<br/>Bedah<br/>Surgery</i> |
| (1)                             | (2)  | (3)   | (4)  | (5)   | (6)                                  |
| Januari/ <i>January</i>         | 1 122                                      | 187   | 280  | 395   | 260                                  |
| Februari/ <i>February</i>       | 1 161                                      | 131   | 280  | 361   | 389                                  |
| Maret/ <i>March</i>             | 1 450                                      | 126   | 183  | 862   | 279                                  |
| April/ <i>April</i>             | 1 298                                      | 356   | 325  | 406   | 211                                  |
| Mei/ <i>May</i>                 | 1 432                                      | 333   | 251  | 528   | 320                                  |
| Juni/ <i>June</i>               | 991  | 260   | 182  | 204   | 345                                  |
| Juli/ <i>July</i>               | 756  | 111   | 85   | 315   | 245                                  |
| Agustus/ <i>August</i>          | 986  | 102   | 248  | 406   | 230                                  |
| September/ <i>September</i>     | 903  | 127   | 225  | 301   | 250                                  |
| Oktober/ <i>October</i>         | 1 067                                      | 100   | 266  | 400   | 301                                  |
| November/ <i>November</i>       | 1 270                                      | 256   | 300  | 403   | 311                                  |
| Desember/ <i>December</i>       | 1 369                                      | 216   | 300  | 511   | 342                                  |
| <b>Jumlah/<i>Total</i></b>      | <b>13 805</b>                              | <b>2 305</b>  | <b>2 925</b>                                     | <b>5 092</b>                                    | <b>3 483</b>                         |

Sumber/Source: PMI Kabupaten Sragen/Red Across Indonesian in Sragen Regency

**Tabel 4.2.10** Jumlah Ibu Hamil, Melakukan Kunjungan K1, Melakukan Kunjungan K4, Kurang Energi Kronis (KEK), dan Mendapat Tablet Zat Besi (Fe) Menurut Kecamatan di Kabupaten Sragen, 2021  
*Number of Pregnant Women, Those with One Visit and four Visits of Antenatal Care, Chronic Energy Deficiency (CED), and Receiving Iron Supplement by Subdistricts in Sragen Regency, 2021*

| Kecamatan<br>Subdistrict | Jumlah Ibu<br>Hamil<br>Pregnant<br>Women | Melakukan<br>Kunjungan<br>K1<br>One Visit | Melakukan<br>Kunjungan<br>K4<br>Four Visits | Kurang Energi<br>Kronis (KEK)<br>Chronic Energy<br>Deficiency | Mendapat<br>Zat Besi (Fe)<br>Receiving Iron<br>Supple-ment |
|--------------------------|--|---|---|---|--|
| (1)                      | (2)                                      | (3)                                       | (4)   | (5)   | (6)  |
| Kalijambe                | 805                                      | 805                                       | 707   | -   | 693  |
| Plupuh                   | 798                                      | 798                                       | 727   | -   | 712  |
| Masaran                  | 1 352                                    | 1 352                                     | 1 335                                       | -   | 1 308  |
| Kedawung                 | 1 024                                    | 1 024                                     | 961   | -   | 942  |
| Sambirejo                | 590                                      | 590                                       | 555   | -   | 544  |
| Gondang                  | 683                                      | 683                                       | 716   | -   | 702  |
| Sambungmacan             | 709                                      | 709                                       | 704   | -   | 689  |
| Ngrampal                 | 710                                      | 710                                       | 690   | -   | 676  |
| Karangmalang             | 1 000                                    | 1 000                                     | 967   | -   | 948  |
| Sragen                   | 1 160                                    | 1 160                                     | 1 128                                       | -   | 1 105  |
| Sidoarjo                 | 949                                      | 949                                       | 947   | -   | 928  |
| Tanon                    | 893                                      | 893                                       | 803   | -   | 787  |
| Gemolong                 | 743                                      | 743                                       | 708   | -   | 694  |
| Miri                     | 579                                      | 579                                       | 528   | -   | 518  |
| Sumberlawang             | 778                                      | 778                                       | 762   | -   | 747  |
| Mondokan                 | 660                                      | 660                                       | 585   | -   | 573  |
| Sukodono                 | 564                                      | 564                                       | 482   | -   | 472  |
| Gesi                     | 805                                      | 805                                       | 707   | -   | 693  |
| Tangen                   | 423                                      | 423                                       | 397   | -   | 389  |
| Jenar                    | 387                                      | 387                                       | 342   | -   | 335  |
| <b>Kabupaten Sragen</b>  | <b>15 612</b>                            | <b>15 612</b>                             | <b>14 751</b>                               | <b>-</b>  | <b>14 455</b>  |

Sumber/Source: Dinas Kesehatan Kabupaten Sragen / Health service of Sragen Regency

**Tabel 4.2.11** Jumlah Bayi Lahir, Bayi Berat Badan Lahir Rendah (BBLR), BBLR Dirujuk, dan Bergizi Buruk di Kabupaten Sragen Menurut Kecamatan, 2021  
**Number of Births, Babies with Low Birth Weights (LBW), Treated LBW, and Malnutrition Cases by Subdistricts in Sragen Regency, 2021**

| Kecamatan<br>Subdistrict | Bayi Lahir<br>Birth | BBLR / LBW      |                    | Gizi Kurang<br>Malnutrition |
|--------------------------|---------------------|-----------------|--------------------|-----------------------------|
|                          |                     | Jumlah<br>Total | Dirujuk<br>Treated |                             |
| (1)                      | (2)                 | (3)             | (4)                | (5)                         |
| Kalijambe                | 740                 | 35              | -                  | 259                         |
| Plupuh                   | 752                 | 36              | -                  | 206                         |
| Masaran                  | 1 153               | 55              | -                  | 132                         |
| Kedawung                 | 987                 | 47              | -                  | 77                          |
| Sambirejo                | 562                 | 27              | -                  | 97                          |
| Gondang                  | 679                 | 32              | -                  | 59                          |
| Sambungmacan             | 723                 | 34              | -                  | 141                         |
| Ngrampal                 | 683                 | 33              | -                  | 94                          |
| Karangmalang             | 927                 | 44              | -                  | 124                         |
| Sragen                   | 1 099               | 52              | -                  | 26                          |
| Sidoarjo                 | 816                 | 39              | -                  | 142                         |
| Tanon                    | 802                 | 38              | -                  | 169                         |
| Gemolong                 | 770                 | 37              | -                  | 94                          |
| Miri                     | 518                 | 25              | -                  | 59                          |
| Sumberlawang             | 737                 | 35              | -                  | 70                          |
| Mondokan                 | 611                 | 29              | -                  | 263                         |
| Sukodono                 | 467                 | 22              | -                  | 97                          |
| Gesi                     | 295                 | 14              | -                  | 93                          |
| Tangen                   | 427                 | 20              | -                  | 110                         |
| Jenar                    | 386                 | 18              | -                  | 48                          |
| <b>Kabupaten Sragen</b>  | <b>14 134</b>       | <b>672</b>      | <b>-</b>           | <b>2 360</b>                |

Sumber/Source: Dinas Kesehatan Kabupaten Sragen / Health service of Sragen Regency

**Tabel 4.2.12** Jumlah Cakupan Vaksinasi di Kabupaten Sragen Menurut Kecamatan, 2021  
**Table** Number of Vaccination by Subdistricts in Sragen Regency, 2021

| Kecamatan<br>Subdistrict | BCG          | DPT-HB3/<br>DPT-HB-Hib3 | Polio        | Imunisasi<br>Dasar Lengkap | Campak       |
|--------------------------|--------------|-------------------------|--------------|----------------------------|--------------|
| (1)                      | (2)          | (3)                     | (4)          | (5)                        | (6)          |
| Kalijambe                | 513          | 377                     | 377          | 519                        | 524          |
| Plupuh                   | 528          | 422                     | 474          | 507                        | 434          |
| Masaran                  | 828          | 592                     | 639          | 802                        | 647          |
| Kedawung                 | 535          | 498                     | 544          | 521                        | 709          |
| Sambirejo                | 416          | 383                     | 390          | 396                        | 325          |
| Gondang                  | 490          | 556                     | 584          | 579                        | 504          |
| Sambungmacan             | 329          | 322                     | 315          | 446                        | 653          |
| Ngrampal                 | 450          | 396                     | 447          | 486                        | 446          |
| Karangmalang             | 591          | 562                     | 555          | 557                        | 500          |
| Sragen                   | 682          | 730                     | 725          | 811                        | 624          |
| Sidoarjo                 | 605          | 549                     | 553          | 759                        | 624          |
| Tanon                    | 443          | 484                     | 476          | 432                        | 611          |
| Gemolong                 | 307          | 353                     | 362          | 486                        | 343          |
| Miri                     | 386          | 356                     | 367          | 450                        | 378          |
| Sumberlawang             | 399          | 398                     | 393          | 411                        | 346          |
| Mondokan                 | 285          | 278                     | 279          | 351                        | 269          |
| Sukodono                 | 358          | 169                     | 181          | 330                        | 271          |
| Gesi                     | 192          | 147                     | 148          | 164                        | 94           |
| Tangen                   | 259          | 207                     | 215          | 268                        | 292          |
| Jenar                    | 224          | 287                     | 384          | 345                        | 125          |
| <b>Kabupaten Sragen</b>  | <b>8 820</b> | <b>8 066</b>            | <b>8 408</b> | <b>9 620</b>               | <b>8 719</b> |

Lanjutan Tabel/*Continued Table* 4.2.12

| Kecamatan<br><i>Subdistrict</i> | TFT 1<br>Ibu hamil | TFT 2<br>Ibu hamil | DT           | TT 1<br>Caten | TT 2<br>Caten |
|---------------------------------|--------------------|--------------------|--------------|---------------|---------------|
| (1)                             | (7)                | (8)                | (9)          | (10)          | (11)          |
| Kalijambe                       | 501                | 453                | 431          | 417           | 428           |
| Plupuh                          | 289                | 267                | 302          | 321           | 311           |
| Masaran                         | 300                | 468                | 121          | 531           | 323           |
| Kedawung                        | 734                | 752                | 445          | 519           | 417           |
| Sambirejo                       | 242                | 241                | 114          | 239           | 219           |
| Gondang                         | 554                | 568                | 263          | 314           | 311           |
| Sambungmacan                    | 509                | 409                | 224          | 282           | 277           |
| Ngrampal                        | 512                | 478                | 291          | 426           | 416           |
| Karangmalang                    | 43                 | 38                 | 105          | 300           | 292           |
| Sragen                          | 26                 | 43                 | 219          | 323           | 321           |
| Sidoarjo                        | 762                | 607                | 500          | 417           | 414           |
| Tanon                           | 473                | 467                | 404          | 394           | 384           |
| Gemolong                        | 442                | 400                | 282          | 396           | 392           |
| Miri                            | 369                | 335                | 217          | 231           | 223           |
| Sumberlawang                    | 469                | 414                | 254          | 421           | 405           |
| Mondokan                        | 420                | 459                | 123          | 282           | 270           |
| Sukodono                        | 407                | 382                | 311          | 411           | 300           |
| Gesi                            | 227                | 190                | 211          | 473           | 437           |
| Tangen                          | 240                | 346                | 200          | 209           | 208           |
| Jenar                           | 278                | 248                | 124          | 300           | 290           |
| <b>Kabupaten Sragen</b>         | <b>7 797</b>       | <b>7 565</b>       | <b>5 141</b> | <b>7 206</b>  | <b>6 638</b>  |

Sumber/Source: Dinas Kesehatan Kabupaten Sragen / Health service of Sragen Regency

**Tabel 4.2.13** Banyaknya Peserta Menurut Jenis Kepesertaan Pada BPJS Kabupaten Sragen, 2019-2021  
**Table** *Number of Participants by Type of Membership in BPJS Sragen Regency, 2019-2021*

| Jenis Kepesertaan<br><i>Type of Membership</i>                  | 2019           | 2020           | 2021           |
|---|----------------|----------------|----------------|
| (1)   | (2)            | (3)            | (4)            |
| Penerima Bantuan Iuran (PBI) APBN                               | 329 221        | 332 295        | 388 113        |
| (Penerima Bantuan Iuran APBD I)                                 | 10 713         | 4 594          | ...            |
| (Penerima Bantuan Iuran APBD II)                                | 55 459         | 55 598         | ...            |
| Pekerja Bukan Penerima Upah (PBBU) dan Bukan Pekerja (BP) Pemda | ...            | ...            | 26 205         |
| Pekerja Penerima Upah (PPU)                                     | 175 692        | 180 416        | 195 340        |
| Pekerja Bukan Penerima Upah (PBBU)                              | 175 692        | 180 416        | 120 000        |
| Bukan Pekerja (BP)  | 114 734        | 117 642        | 23 026         |
| <b>Kabupaten Sragen</b>   | <b>709 427</b> | <b>712 808</b> | <b>752 684</b> |

Sumber/Source: BPJS Kesehatan Sragen / Branch Office of BPJS Kesehatan Sragen

### 4.3 AGAMA DAN SOSIAL LAINNYA RELIGION AND OTHER SOCIAL AFFAIRS

**Tabel 4.3.1** Jumlah Penduduk Menurut Kecamatan dan Agama yang Dianut, 2021  
*Population by Subdistrict and Religion, 2021*

| Kecamatan<br>Subdistrict | Islam          | Protestan<br>Protestant | Katolik<br>Catholic | Hindu      | Budha<br>Buddha | Lainnya<br>Others |
|--------------------------|----------------|-------------------------|---------------------|------------|-----------------|-------------------|
| (1)                      | (2)            | (3)                     | (4)                 | (5)        | (6)             | (7)               |
| Kalijambe                | 50 277         | 19                      | 21                  | 4          | 0               | 0                 |
| Plupuh                   | 48 740         | 94                      | 32                  | 6          | 0               | 4                 |
| Masaran                  | 72 408         | 913                     | 182                 | 300        | 14              | 4                 |
| Kedawung                 | 61 799         | 675                     | 163                 | 2          | 16              | 0                 |
| Sambirejo                | 38 843         | 573                     | 84                  | 15         | 0               | 0                 |
| Gondang                  | 45 567         | 633                     | 230                 | 10         | 2               | 1                 |
| Sambungmacan             | 44 392         | 640                     | 75                  | 1          | 2               | 43                |
| Ngrampal                 | 41 663         | 222                     | 175                 | 4          | 0               | 0                 |
| Karangmalang             | 67 846         | 1 752                   | 1 260               | 27         | 24              | 4                 |
| Sragen                   | 66 476         | 3 734                   | 2 298               | 25         | 44              | 6                 |
| Sidoharjo                | 58 184         | 394                     | 814                 | 15         | 2               | 4                 |
| Tanon                    | 60 883         | 212                     | 292                 | 28         | 4               | 0                 |
| Gemolong                 | 52 386         | 373                     | 305                 | 4          | 4               | 3                 |
| Miri                     | 38 503         | 96                      | 99                  | 29         | 2               | 4                 |
| Sumberlawang             | 49 692         | 199                     | 122                 | 434        | 27              | 4                 |
| Mondokan                 | 38 802         | 83                      | 26                  | 11         | 37              | 2                 |
| Sukodono                 | 34 546         | 91                      | 38                  | 0          | 24              | 6                 |
| Gesi                     | 22 605         | 128                     | 74                  | 0          | 3               | 32                |
| Tangen                   | 28 760         | 258                     | 56                  | 10         | 30              | 0                 |
| Jenar                    | 28 719         | 183                     | 102                 | 8          | 0               | 0                 |
| <b>Kabupaten Sragen</b>  | <b>951 091</b> | <b>11 272</b>           | <b>6 448</b>        | <b>933</b> | <b>235</b>      | <b>117</b>        |

Sumber/Source: Kementerian Agama Kabupaten Sragen/Ministry of Religious Affairs Sragen Regency



**Tabel**  
**Table** 4.3.2**Jumlah Tempat Peribadatan Menurut Kecamatan,  
2021**  
**Number of Places of Worship by Subdistrict and Religion,  
2021**

| Kecamatan<br>Subdistrict | Masjid<br>Mosque | Mushola<br>Pray<br>Room | Gereja<br>Protestan<br>Protestant<br>Church | Gereja<br>Katholik<br>Catholic<br>Church | Pura<br>Temple | Vihara   |
|--------------------------|------------------|-------------------------|---|--|----------------|----------|
| (1)                      | (2)              | (3)                     | (4)   | (5)                                      | (6)            | (7)      |
| Kalijambe                | 142              | 85                      | -   | -  | -              | -        |
| Plupuh                   | 137              | 116                     | -   | -  | -              | -        |
| Masaran                  | 166              | 101                     | 5   | -  | 3              | -        |
| Kedawung                 | 140              | 103                     | 5   | 1  | -              | 1        |
| Sambirejo                | 104              | 121                     | 3   | 2  | -              | -        |
| Gondang                  | 108              | 57                      | 9   | 2  | -              | -        |
| Sambungmacan             | 96               | 82                      | 7   | -  | -              | -        |
| Ngrampal                 | 111              | 31                      | -   | -  | -              | -        |
| Karangmalang             | 154              | 53                      | 7   | 1  | -              | -        |
| Sragen                   | 113              | 40                      | 22  | -  | 1              | 1        |
| Sidoharjo                | 118              | 46                      | 3   | 1  | -              | -        |
| Tanon                    | 122              | 98                      | 2   | 4  | -              | -        |
| Gemolong                 | 114              | 60                      | 3   | 2  | -              | -        |
| Miri                     | 100              | 136                     | -   | 1  | -              | -        |
| Sumberlawang             | 110              | 84                      | 2   | 1  | 6              | -        |
| Mondokan                 | 76               | 92                      | 1   | 1  | -              | 1        |
| Sukodono                 | 64               | 79                      | 1   | -  | -              | -        |
| Gesi                     | 45               | 64                      | 1   | 1  | -              | -        |
| Tangen                   | 48               | 62                      | -   | 1  | -              | -        |
| Jenar                    | 54               | 65                      | 1   | 1  | -              | -        |
| <b>Kabupaten Sragen</b>  | <b>2 122</b>     | <b>1 575</b>            | <b>72</b>                                   | <b>19</b>                                | <b>10</b>      | <b>3</b> |

Sumber/Source: Kementerian Agama Kabupaten Sragen/Ministry of Religious Affairs Sragen Regency

**Tabel**  
**Table** 4.3.3**Jumlah Desa<sup>1</sup>/Kelurahan yang Mengalami Bencana Alam<sup>2</sup>  
Menurut Kecamatan, 2019– 2021**  
**Number of Villages<sup>1</sup> that Had Natural Disaster<sup>2</sup> by  
Subdistrict, 2019– 2021**

| Kecamatan<br>Subdistrict | Banjir/Flood |           |           |
|--------------------------|--------------|-----------|-----------|
|                          | 2019         | 2020      | 2021      |
| (1)                      | (2)          | (3)       | (4)       |
| Kalijambe                | –            | 2         | 2         |
| Plupuh                   | 1            | 2         | –         |
| Masaran                  | 1            | 1         | 4         |
| Kedawung                 | –            | 1         | –         |
| Sambirejo                | –            | 1         | –         |
| Gondang                  | –            | –         | 1         |
| Sambungmacan             | –            | –         | –         |
| Ngrampal                 | –            | 1         | 2         |
| Karangmalang             | 1            | 1         | –         |
| Sragen                   | –            | 1         | 4         |
| Sidoharjo                | 1            | –         | –         |
| Tanon                    | 2            | –         | 3         |
| Gemolong                 | –            | –         | –         |
| Miri                     | 1            | –         | –         |
| Sumberlawang             | –            | –         | 2         |
| Mondokan                 | –            | –         | –         |
| Sukodono                 | –            | –         | –         |
| Gesi                     | –            | –         | –         |
| Tangen                   | –            | –         | –         |
| Jenar                    | –            | –         | –         |
| <b>Kabupaten Sragen</b>  | <b>7</b>     | <b>10</b> | <b>18</b> |

Lanjutan Tabel/*Continued Table 4.3.3*

| Kecamatan<br>Subdistrict | Gempa Bumi/ <i>Earthquake</i> |      |      |
|--------------------------|-------------------------------|------|------|
|                          | 2019                          | 2020 | 2021 |
| (1)                      | (5)                           | (6)  | (7)  |
| Kalijambe                | –                             | –    | –    |
| Plupuh                   | –                             | –    | –    |
| Masaran                  | –                             | –    | –    |
| Kedawung                 | –                             | –    | –    |
| Sambirejo                | –                             | –    | –    |
| Gondang                  | –                             | –    | –    |
| Sambungmacan             | –                             | –    | –    |
| Ngrampal                 | –                             | –    | –    |
| Karangmalang             | –                             | –    | –    |
| Sragen                   | –                             | –    | –    |
| Sidoharjo                | –                             | –    | –    |
| Tanon                    | –                             | –    | –    |
| Gemolong                 | –                             | –    | –    |
| Miri                     | –                             | –    | –    |
| Sumberlawang             | –                             | –    | –    |
| Mondokan                 | –                             | –    | –    |
| Sukodono                 | –                             | –    | –    |
| Gesi                     | –                             | –    | –    |
| Tangen                   | –                             | –    | –    |
| Jenar                    | –                             | –    | –    |
| <b>Kabupaten Sragen</b>  | –                             | –    | –    |

Lanjutan Tabel/Continued Table 4.3.3

| Kecamatan<br>Subdistrict | Tanah Longsor/Landslide |          |           |
|--------------------------|-------------------------|----------|-----------|
|                          | 2019                    | 2020     | 2021      |
| (1)                      | (8)                     | (9)      | (10)      |
| Kalijambe                | –                       | 3        | 2         |
| Plupuh                   | 1                       | 1        | –         |
| Masaran                  | –                       | –        | 3         |
| Kedawung                 | –                       | 2        | –         |
| Sambirejo                | 1                       | 1        | 3         |
| Gondang                  | –                       | –        | 1         |
| Sambungmacan             | –                       | –        | –         |
| Ngrampal                 | –                       | –        | –         |
| Karangmalang             | –                       | –        | –         |
| Sragen                   | –                       | 1        | 1         |
| Sidoharjo                | –                       | –        | –         |
| Tanon                    | 1                       | –        | 1         |
| Gemolong                 | –                       | –        | –         |
| Miri                     | –                       | –        | –         |
| Sumberlawang             | –                       | –        | –         |
| Mondokan                 | –                       | –        | –         |
| Sukodono                 | –                       | –        | –         |
| Gesi                     | –                       | –        | –         |
| Tangen                   | –                       | –        | –         |
| Jenar                    | –                       | –        | –         |
| <b>Kabupaten Sragen</b>  | <b>3</b>                | <b>8</b> | <b>11</b> |

Catatan/Note: <sup>1</sup> Desa pada tabel ini termasuk Unit Permukiman Transmigrasi (UPT) yang masih dibina oleh kementerian terkait dan nagari di Kabupaten/Kota Sumatera Barat/Villages in this table are included in Transmigration Settlement Unit which is still fostered by the relevant ministries and the nagari in the Province of Sumatera Barat

<sup>2</sup> Terjadi dalam tiga tahun terakhir sampai dengan saat pencacahan/Occurred during the last three years by the time of enumeration

Sumber/Source: BPS, Pendataan Potensi Desa (Podes)/BPS-Statistics Indonesia, Village Potential Data Collecting

**Tabel 4.3.4** Jumlah Jemaah Haji yang Diberangkatkan 1 ke Tanah Suci Mekah Menurut Kecamatan, 2019-2021  
**Number of Hajj Pilgrims Departured<sup>1</sup> to the Holyland of Mecca by Sub District, 2019-2021**

| Kecamatan<br>Subdistrict | 2019         | 2020     | 2021         |
|--------------------------|--------------|----------|--------------|
| (1)                      | (2)          | (3)      | (4)          |
| Kalijambe                | 95           | -        | 128          |
| Plupuh                   | 51           | -        | 52           |
| Masaran                  | 132          | -        | 91           |
| Kedawung                 | 42           | -        | 32           |
| Sambirejo                | 14           | -        | 35           |
| Gondang                  | 64           | -        | 34           |
| Sambungmakan             | 56           | -        | 61           |
| Ngrampal                 | 57           | -        | 18           |
| Karangmalang             | 79           | -        | 123          |
| Sragen                   | 137          | -        | 164          |
| Sidoharjo                | 71           | -        | 73           |
| Tanon                    | 83           | -        | 82           |
| Gemolong                 | 113          | -        | 157          |
| Miri                     | 37           | -        | 37           |
| Sumberlawang             | 64           | -        | 23           |
| Mondokan                 | 9            | -        | 11           |
| Sukodono                 | 55           | -        | 28           |
| Gesi                     | 14           | -        | 14           |
| Tangen                   | 4            | -        | 5            |
| Jenar                    | 3            | -        | 14           |
| <b>Kabupaten Sragen</b>  | <b>1 180</b> | <b>-</b> | <b>1 182</b> |

Sumber/Source: Kementerian Agama Kabupaten Sragen/Ministry of Religious Affairs Sragen Regency

**Tabel**  
**Table** 4.3.5**Nikah, Talak, Cerai, dan Rujuk Menurut Kecamatan, 2019-2021**  
**Number of Marriages, Divorces, and Reconciliation by Sub District, 2019-2021**

| Kecamatan<br>Subdistrict | Nikah <sup>1,2,3</sup><br>Marriages <sup>1,2,3</sup> |              |              |
|--------------------------|--|--------------|--------------|
|                          | 2019   | 2020         | 2021         |
| (1)                      | (2)  | (3)          | (4)          |
| Kalijambe                | 406  | 306          | 408          |
| Plupuh                   | 384  | 364          | 414          |
| Masaran                  | 586  | 555          | 573          |
| Kedawung                 | 560  | 495          | 454          |
| Sambirejo                | 346  | 290          | 269          |
| Gondang                  | 435  | 327          | 380          |
| Sambungmacan             | 451  | 321          | 366          |
| Ngrampal                 | 375  | 272          | 302          |
| Karangmalang             | 581  | 524          | 530          |
| Sragen                   | 611  | 443          | 416          |
| Sidoarjo                 | 475  | 399          | 441          |
| Tanon                    | 532  | 407          | 470          |
| Gemolong                 | 433  | 370          | 391          |
| Miri                     | 280  | 267          | 261          |
| Sumberlawang             | 439  | 338          | 393          |
| Mondokan                 | 313  | 269          | 313          |
| Sukodono                 | 291  | 278          | 275          |
| Gesi                     | 180  | 161          | 153          |
| Tangen                   | 271  | 218          | 239          |
| Jenar                    | 262  | 223          | 251          |
| <b>Kabupaten Sragen</b>  | <b>8 211</b>   | <b>6 827</b> | <b>7 299</b> |

Lanjutan Tabel/Continued Table 4.3.5

| Kecamatan<br>Subdistrict | Taluk dan Cerai <sup>2,4</sup><br>Divorces <sup>2,4</sup> |           |           |
|--------------------------|---|-----------|-----------|
|                          | 2019  | 2020      | 2021      |
| (1)                      | (5)   | (6)       | (7)       |
| Kalijambe                | -   | -         | 0         |
| Plupuh                   | -   | -         | 1         |
| Masaran                  | 3   | 1         | 3         |
| Kedawung                 | 2   | 3         | 7         |
| Sambirejo                | 2   | 2         | 1         |
| Gondang                  | 1   | -         | 2         |
| Sambungmakan             | 2   | 4         | 1         |
| Ngrampal                 | -   | -         | 1         |
| Karangmalang             | 6   | 5         | 2         |
| Sragen                   | 11  | 7         | 12        |
| Sidoarjo                 | 1   | 2         | 2         |
| Tanon                    | 1   | 2         | 2         |
| Gemolong                 | -   | 2         | 1         |
| Miri                     | -   | -         | 0         |
| Sumberlawang             | 2   | -         | 1         |
| Mondokan                 | 1   | -         | 0         |
| Sukodono                 | -   | 1         | 0         |
| Gesi                     | -   | -         | 1         |
| Tangen                   | -   | -         | 1         |
| Jenar                    | -   | -         | 1         |
| <b>Kabupaten Sragen</b>  | <b>32</b>   | <b>29</b> | <b>39</b> |

Lanjutan Tabel/*Continued Table* 4.3.5

| Kecamatan<br>Subdistrict | Rujuk <sup>2,4</sup><br>Reconciliation <sup>2,4</sup> |          |          |
|--------------------------|---|----------|----------|
|                          | 2019  | 2020     | 2021     |
| (1)                      | (8)   | (9)      | (10)     |
| Kalijambe                | -   | -        | -        |
| Plupuh                   | -   | -        | -        |
| Masaran                  | -   | -        | 1        |
| Kedawung                 | -   | -        | 1        |
| Sambirejo                | -   | -        | -        |
| Gondang                  | -   | -        | -        |
| Sambungmacan             | -   | -        | -        |
| Ngrampal                 | -   | -        | -        |
| Karangmalang             | -   | -        | -        |
| Sragen                   | -   | -        | 1        |
| Sidoarjo                 | -   | -        | 2        |
| Tanon                    | -   | -        | -        |
| Gemolong                 | -   | -        | -        |
| Miri                     | -   | -        | -        |
| Sumberlawang             | -   | -        | -        |
| Mondokan                 | -   | -        | -        |
| Sukodono                 | -   | -        | -        |
| Gesi                     | -   | -        | -        |
| Tangen                   | -   | -        | -        |
| Jenar                    | -   | -        | -        |
| <b>Kabupaten Sragen</b>  | <b>-</b>  | <b>-</b> | <b>5</b> |

Catatan/Note: <sup>1</sup>Termasuk bedolan (nikah di luar KUA)/Including non formal registration

<sup>2</sup>Hanya untuk yang beragama Islam/Applies only for moslem

Sumber/Source: <sup>3</sup>Kementerian Agama Kabupaten Sragen / Ministry of Religion of Sragen Regency

<sup>4</sup>Mahkamah Agung, Dirjen Badan Peradilan Agama/The Supreme Court, Directorate General of Religious Justice Affairs



**Tabel**  
**Table** 4.3.6**Jumlah Perceraian Menurut Faktor dan Kecamatan,**  
**2021**  
**Number of Divorces by Factors and Sub District, 2021**

| Kecamatan<br>Subdistrict | Zina<br>Adultery | Mabuk<br>Drunk | Madat<br>Drug<br>Addict | Judi<br>Gambling | Meninggalkan<br>Salah<br>SatuPihak<br>Split Up |
|--------------------------|------------------|----------------|-------------------------|------------------|--|
| (1)                      | (2)              | (3)            | (4)                     | (5)              | (6)  |
| Kalijambe                | -                | -              | -                       | -                | -  |
| Plupuh                   | -                | -              | -                       | -                | -  |
| Masaran                  | -                | -              | -                       | -                | -  |
| Kedawung                 | -                | -              | -                       | -                | 3  |
| Sambirejo                | -                | -              | -                       | -                | 1  |
| Gondang                  | -                | -              | -                       | -                | -  |
| Sambungmacan             | -                | -              | -                       | -                | 4  |
| Ngrampal                 | -                | -              | -                       | -                | -  |
| Karangmalang             | -                | 1              | -                       | -                | 5  |
| Sragen                   | 1                | -              | -                       | -                | 6  |
| Sidoarjo                 | -                | 1              | -                       | -                | 2  |
| Tanon                    | -                | -              | -                       | -                | 1  |
| Gemolong                 | -                | 1              | -                       | -                | 1  |
| Miri                     | -                | -              | -                       | -                | -  |
| Sumberlawang             | -                | -              | -                       | -                | -  |
| Mondokan                 | -                | -              | -                       | -                | -  |
| Sukodono                 | -                | -              | -                       | -                | 1  |
| Gesi                     | -                | -              | -                       | -                | -  |
| Tangen                   | -                | -              | -                       | -                | 1  |
| Jenar                    | 1                | -              | -                       | -                | -  |
| <b>Kabupaten Sragen</b>  | <b>2</b>         | <b>3</b>       | <b>-</b>                | <b>-</b>         | <b>25</b>                                      |

Lanjutan Tabel/*Continued Table* 4.3.6

| Kecamatan<br><i>Subdistrict</i> | Dihukum<br>Penjara<br><i>Jail</i> | Poligami<br><i>Polygamy</i> | Kekerasan<br>Dalam<br>Rumah<br>Tangga<br><i>Domestic<br/>Violence</i> | Cacat<br>Badan<br><i>Disability</i> | Perselisihan<br>dan<br>Pertengkaran<br>Terus Menerus<br><i>Constant<br/>Disputes and<br/>Quarrel</i> |
|---------------------------------|-----------------------------------|-----------------------------|---|-------------------------------------|--|
| (1)                             | (7)                               | (8)                         | (9)   | (10)                                | (11)   |
| Kalijambe                       | -                                 | -                           | -   | -                                   | -  |
| Plupuh                          | -                                 | -                           | -   | -                                   | 1  |
| Masaran                         | -                                 | -                           | -   | -                                   | -  |
| Kedawung                        | -                                 | -                           | -   | -                                   | 3  |
| Sambirejo                       | -                                 | -                           | -   | -                                   | -  |
| Gondang                         | -                                 | -                           | -   | -                                   | -  |
| Sambungmacan                    | -                                 | -                           | 1   | -                                   | 1  |
| Ngrampal                        | -                                 | -                           | -   | -                                   | -  |
| Karangmalang                    | -                                 | -                           | -   | -                                   | 3  |
| Sragen                          | -                                 | -                           | -   | -                                   | 3  |
| Sidoarjo                        | -                                 | -                           | 1   | -                                   | -  |
| Tanon                           | -                                 | -                           | -   | -                                   | -  |
| Gemolong                        | -                                 | -                           | -   | -                                   | 3  |
| Miri                            | -                                 | -                           | -   | -                                   | -  |
| Sumberlawang                    | -                                 | -                           | -   | -                                   | -  |
| Mondokan                        | -                                 | -                           | -   | -                                   | -  |
| Sukodono                        | -                                 | -                           | -   | -                                   | -  |
| Gesi                            | -                                 | -                           | -   | -                                   | -  |
| Tangen                          | -                                 | -                           | -   | -                                   | -  |
| Jenar                           | -                                 | -                           | -   | -                                   | -  |
| <b>Kabupaten Sragen</b>         | <b>-</b>                          | <b>-</b>                    | <b>2</b>  | <b>-</b>                            | <b>14</b>  |

Sumber/*Source*: Kementerian Agama Kabupaten Sragen/*Ministry of Religious Affairs Sragen Regency*

**Tabel**  
**Table 4.3.7****Penerimaan dan Penyaluran Zakat Fitrah Menurut  
Kecamatan di Kabupaten Sragen, 2021**  
*Acceptance And Distribution of Zakat Fitrah by Subdistrict  
in Sragen Regency, 2021*

| Kecamatan<br>Sub District | Jumlah<br>Muzakki<br>Number of<br>Muzakki | Penerimaan<br>Acceptance |                           | Penyaluran<br>Distribution |                           |
|---------------------------|---|--------------------------|---------------------------|----------------------------|---------------------------|
|                           |   | Beras<br>Rice<br>(Kg)    | Uang<br>Money<br>(000 Rp) | Beras<br>Rice<br>(Kg)      | Uang<br>Money<br>(000 Rp) |
| (1)                       | (2)                                       | (3)                      | (4)                       | (5)                        | (6)                       |
| Kalijambe                 | 38 112                                    | 219 332                  | 18 350 000                | 219 332                    | 18 350 000                |
| Plupuh                    | 43 218                                    | 109 490                  | 9 980 500                 | 109 490                    | 9 980 500                 |
| Masaran                   | 50 610                                    | 427 878                  | 93 180 500                | 427 878                    | 93 180 500                |
| Kedawung                  | 34 106                                    | 79 922                   | 51 180 000                | 79 922                     | 51 180 000                |
| Sambirejo                 | 27 491                                    | 70 815                   | 44 570 000                | 70 815                     | 44 570 000                |
| Gondang                   | 27 902                                    | 54 715                   | 23 610 100                | 54 715                     | 23 610 100                |
| Sambungmacan              | 37 915                                    | 91 766                   | 36 800 300                | 91 766                     | 36 800 300                |
| Ngrampal                  | 20 725                                    | 512 150                  | 22 199 400                | 512 150                    | 22 199 400                |
| Karangmalang              | 37 812                                    | 2 241 725                | 94 558 000                | 2 241 725                  | 94 558 000                |
| Sragen                    | 70 899                                    | 254 876                  | 531 050 700               | 254 876                    | 531 050 700               |
| Sidoarjo                  | 38 215                                    | 120 438                  | 22 580 300                | 120 438                    | 22 580 300                |
| Tanon                     | 55 808                                    | 143 876                  | 16 570 450,00             | 143 876                    | 16 570 450,00             |
| Gemolong                  | 30 419                                    | 89 451                   | 110 555 600               | 89 451                     | 110 555 600               |
| Miri                      | 30 150                                    | 80 442                   | 70 675 500                | 80 442                     | 70 675 500                |
| Sumberlawang              | 49 906                                    | 1 138 978                | 21 998 000                | 1 138 978                  | 21 998 000                |
| Mondokan                  | 26 786                                    | 71 998                   | 69 540 800                | 71 998                     | 69 540 800                |
| Sukodono                  | 27 644                                    | 70 723                   | 16 565 500                | 70 723                     | 16 565 500                |
| Gesi                      | 14 351                                    | 39 672                   | 11 990 500                | 39 672                     | 11 990 500                |
| Tangen                    | 20 310                                    | 41 890                   | 15 459 000                | 41 890                     | 15 459 000                |
| Jenar                     | 22 113                                    | 118 413                  | 8 990 450                 | 118 413                    | 8 990 450                 |
| <b>Kabupaten Sragen</b>   | <b>704 492</b>                            | <b>5 978 550</b>         | <b>1 290 405 600</b>      | <b>5 978 550</b>           | <b>1 290 405 600</b>      |

Sumber/Source: Kementerian Agama Kabupaten Sragen/Ministry of Religious Affairs Sragen Regency

**Tabel**  
**Table** 4.3.8**Penerimaan dan Penyaluran Ternak Qurban Menurut  
Kecamatan di Kabupaten Sragen, 2021**  
*Acceptance And Distribution of Livestock Qurban by  
Subdistrict in Sragen Regency, 2021*

| Kecamatan<br>Sub District | Jumlah yang<br>Berkurban<br>Number of<br>Sacrificer | Jumlah<br>Penerima<br>Number of<br>Receiver | Penerimaan<br>Acceptance              |  |
|---------------------------|---|---|---------------------------------------|--|
|                           |   |   | Sapi/Kerbau<br>Cows/Buffalo<br>(ekor) | Kambing/<br>Domba<br>Goats/Sheep<br>(ekor) |
| (1)                       | (2)   | (3)   | (4)                                   | (5)  |
| Kalijambe                 | 4 015   | 22 422                                      | 491                                   | 578  |
| Plupuh                    | 4 086   | 26 079                                      | 452                                   | 925  |
| Masaran                   | 5 980   | 39 095                                      | 755                                   | 1 433                                      |
| Kedawung                  | 4 568   | 46 993                                      | 557                                   | 759  |
| Sambirejo                 | 1 408   | 16 554                                      | 172                                   | 803  |
| Gondang                   | 756   | 18 884                                      | 166                                   | 563  |
| Sambungmacan              | 2 444   | 19 768                                      | 282                                   | 630  |
| Ngrampal                  | 2 660   | 42 262                                      | 295                                   | 660  |
| Karangmealang             | 1 496   | 33 310                                      | 516                                   | 1 011                                      |
| Sragen                    | 2 227   | 15 295                                      | 274                                   | 258  |
| Sidoarjo                  | 4 201   | 16 888                                      | 480                                   | 842  |
| Tanon                     | 2 507   | 23 250                                      | 260                                   | 687  |
| Gemolong                  | 3 180   | 25 169                                      | 378                                   | 479  |
| Miri                      | 1 842   | 8 933                                       | 202                                   | 425  |
| Sumberlawang              | 1 148   | 24 272                                      | 164                                   | 456  |
| Mondokan                  | 1 444   | 29 395                                      | 141                                   | 581  |
| Sukodono                  | 1 900   | 15 953                                      | 195                                   | 470  |
| Gesi                      | 1 149   | 7 442                                       | 122                                   | 289  |
| Tangen                    | 961   | 7 893                                       | 99                                    | 282  |
| Jenar                     | 676   | 27 637                                      | 51                                    | 319  |
| <b>Kabupaten Sragen</b>   | <b>48 648</b>                                       | <b>467 494</b>                              | <b>6 052</b>                          | <b>12 450</b>                              |

Sumber/Source: Kementerian Agama Kabupaten Sragen/Ministry of Religious Affairs Sragen Regency

**Tabel**  
**Table 4.3.9****Jumlah Santri dan Ustadz Pondok Pesantren menurut  
Kecamatan di Kabupaten Sragen, 2021**  
**Number of Students and Teacher of Islamic Boarding School  
by Subdistricts in Sragen Regency, 2021**

| Kecamatan<br>Sub District   | Tahun<br>Berdiri<br>Since | Jumlah Santri<br>Students |                    |                 | Jumlah<br>Guru<br>Teachers |
|-----------------------------|---------------------------|---------------------------|--------------------|-----------------|----------------------------|
|                             |                           | Laki-laki<br>Man          | Perempuan<br>Women | Jumlah<br>Total |                            |
| (1)                         | (2)                       | (3)                       | (4)                | (5)             |                            |
| <b>01. KALIJAMBE</b>        |                           |                           |                    |                 |                            |
| 1. Yaumika                  | 1969                      | 123                       | 120                | 243             | 15                         |
| 2. Al Karomah               | 2003                      | 32                        | 48                 | 80              | 5                          |
| 3. Miftahul Huda Ibnu Kadar | 2010                      | 40                        | 30                 | 70              | 7                          |
| 4. Daarul Mutholaah         | 2012                      | 30                        | 48                 | 78              | 8                          |
| 5. Sunan Gunungjati Baalawy | 2016                      | 45                        | 9                  | 54              | 5                          |
| <b>02. PLUPUH</b>           |                           |                           |                    |                 |                            |
| 1. Nurul Yaqin              | 2002                      | 26                        | 34                 | 60              | 5                          |
| 2. Al Falah                 | 2004                      | 56                        | 80                 | 136             | 10                         |
| 3. Fatkhul Hidayah          | 2004                      | 25                        | 20                 | 45              | 5                          |
| 4. Manba'ul Falah           | 2007                      | 24                        | 35                 | 59              | 5                          |
| 5. Darus Salam              | 2008                      | 22                        | 51                 | 73              | 5                          |
| 6. Riyadlatuth Tholibin     | 2008                      | 42                        | 46                 | 88              | 5                          |
| 7. Karya Hidayatullah       | 2009                      | 32                        | 22                 | 54              | 5                          |
| 8. Nasrun Ummah             | 2008                      | 15                        | 15                 | 30              | 4                          |
| 9. An Nur                   | 2006                      | 51                        | 50                 | 101             | 10                         |
| <b>03. MASARAN</b>          |                           |                           |                    |                 |                            |
| 1. Al Falah                 | 1992                      | 47                        | 43                 | 90              | 5                          |
| 2. Budi Luhur               | 1995                      | 161                       | 197                | 358             | 10                         |
| 3. Mambaul Huda             | 2003                      | 120                       | 68                 | 188             | 10                         |
| 4. Darul Falah              | 2000                      | 20                        | 20                 | 40              | 4                          |
| 5. Ibnu Abas assalafi       | 2002                      | 187                       | 0                  | 187             | 16                         |
| 6. Hidayatul Falah          | 1991                      | 20                        | 59                 | 79              | 5                          |

Lanjutan Tabel/*Continued Table* 4.3.9

| Kecamatan<br>Sub District | Tahun<br>Berdiri<br>Since | Jumlah Santri<br>Students |                    |                 | Jumlah<br>Guru<br>Teachers |
|---------------------------|---------------------------|---------------------------|--------------------|-----------------|----------------------------|
|                           |                           | Laki-laki<br>Man          | Perempuan<br>Women | Jumlah<br>Total |                            |
| (1)                       | (2)                       | (3)                       | (4)                | (5)             |                            |
| 7. Al barkah              | 2000                      | 108                       | 80                 | 188             | 9                          |
| 8. Nurul Huda             | 2003                      | 41                        | 28                 | 69              | 8                          |
| 9. Al Islam Darul Falah   | 2006                      | 110                       | 131                | 241             | 6                          |
| 10. Al Falah              | 2010                      | 20                        | 35                 | 55              | 6                          |
| 11. Al Hadadiyah          | 2003                      | 30                        | 22                 | 52              | 6                          |
| 12. Assalam               | 2016                      | 20                        | 35                 | 55              | 10                         |
| 13. Hidayaturrohman       | 2017                      | -                         | 91                 | -               | 13                         |
| 14. Ta' mirul Islam       | 2017                      | 95                        | -                  | -               | 88                         |
| <b>04. KEDAWUNG</b>       |                           |                           |                    |                 |                            |
| 1. Farul Falah            | 1998                      | 20                        | 13                 | 33              | 5                          |
| 2. Al Falah               | 2002                      | 50                        | 50                 | 100             | 10                         |
| 3. Mamba'ul Usulil Hikmah | 2009                      | 32                        | 66                 | 98              | 9                          |
| 4. Nurul Falah            | 2009                      | 15                        | 10                 | 25              | 4                          |
| 5. Baiturrohlim           | 2009                      | 27                        | 30                 | 57              | 4                          |
| 6. Hizbulloh              | 2010                      | 20                        | 21                 | 41              | 3                          |
| 7. Sunan Kalijogo         | 2018                      | 30                        | 18                 | 48              | 4                          |
| 8. Arroyan                | 2018                      | 32                        | 21                 | 53              | 5                          |
| 9. Fajrul Fallah          | 2016                      | 34                        | 24                 | 58              | 6                          |
| <b>05. SAMBIREJO</b>      |                           |                           |                    |                 |                            |
| 1. Al Barokah             | 2010                      | 20                        | 25                 | 45              | 5                          |
| 2. Al Manar               | 2003                      | 103                       | 98                 | 201             | 10                         |
| 3. Al Maskuri             | 2004                      | 10                        | 12                 | 22              | 2                          |
| 4. Ummul Quro             | 2005                      | 23                        | 50                 | 73              | 5                          |

Lanjutan Tabel/*Continued Table 4.3.9*

| Kecamatan<br><i>Sub District</i> | Tahun<br>Berdiri<br><i>Since</i> | Jumlah Santri<br><i>Students</i> |                           |                        | Jumlah<br>Guru<br>Teachers |
|----------------------------------|----------------------------------|----------------------------------|---------------------------|------------------------|----------------------------|
|                                  |                                  | Laki-laki<br><i>Man</i>          | Perempuan<br><i>Women</i> | Jumlah<br><i>Total</i> |                            |
| (1)                              | (2)                              | (3)                              | (4)                       | (5)                    |                            |
| 5. Al Iksaniyah Abulfaid         | 2016                             | 32                               | 30                        | 62                     | 5                          |
| 6. Baitul Qur'an                 | 2013                             | 55                               | 65                        | 120                    | 8                          |
| <b>06. GONDANG</b>               |                                  |                                  |                           |                        |                            |
| 1. Nurul Huda                    | 1986                             | 195                              | 160                       | 355                    | 6                          |
| 2. Al Huda                       | 1993                             | 10                               | 12                        | 22                     | 2                          |
| 3. An Najah                      | 2000                             | 243                              | 264                       | 507                    | 6                          |
| 4. Roudatul Mutaqin              | 2003                             | 75                               | 98                        | 173                    | 4                          |
| <b>07. SAMBUNGMACAN</b>          |                                  |                                  |                           |                        |                            |
| 1. Miftakhul Huda                | 1991                             | 175                              | 115                       | 290                    | 16                         |
| 2. Badran Nurul Falah            | 1996                             | 31                               | 35                        | 66                     | 6                          |
| 3. Yanba'ul Qur'an               | 1992                             | 70                               | 90                        | 160                    | 15                         |
| 4. Nurul Hikmah                  | 2003                             | 70                               | 53                        | 123                    | 10                         |
| 5. Darul Falah                   | 2009                             | 44                               | 0                         | 44                     | 4                          |
| 6. Al Huda                       | 2009                             | 30                               | 35                        | 65                     | 4                          |
| 7. Nurul Iman                    | 2009                             | 22                               | 28                        | 50                     | 4                          |
| <b>08. NGRAMPAL</b>              |                                  |                                  |                           |                        |                            |
| 1. Senimam Bumi Sholawat         | 2002                             | 7                                | 3                         | 10                     | 2                          |
| 2. Al Luwung                     | 2003                             | 15                               | 7                         | 22                     | 3                          |
| 3. Anwarul Qur'an                | 2004                             | 0                                | 15                        | 15                     | 9                          |
| 4. Al Mu'minum                   | 2007                             | 6                                | 39                        | 45                     | 3                          |
| 5. Nurul Falah Al Amin           | 2009                             | 15                               | 12                        | 27                     | 4                          |
| 6. Hidayatul Muhtadin            | 2018                             | 25                               | 25                        | 50                     | 7                          |
| 7. Fathul Falah                  | 2014                             | 32                               | 28                        | 60                     | 6                          |

Lanjutan Tabel/*Continued Table* 4.3.9

| Kecamatan<br><i>Sub District</i> | Tahun<br>Berdiri<br><i>Since</i> | Jumlah Santri<br><i>Students</i> |                           |                        | Jumlah<br>Guru<br><i>Teachers</i> |
|----------------------------------|----------------------------------|----------------------------------|---------------------------|------------------------|-----------------------------------|
|                                  |                                  | Laki-laki<br><i>Man</i>          | Perempuan<br><i>Women</i> | Jumlah<br><i>Total</i> |                                   |
| (1)                              | (2)                              | (3)                              |                           | (4)                    | (5)                               |
| 8. Daarul Qur'an                 | 2013                             | 20                               | 0                         | 20                     | 5                                 |
| <b>09. KARANG MALANG</b>         |                                  |                                  |                           |                        |                                   |
| 1. Walisongo                     | 1995                             | 130                              | 115                       | 245                    | 11                                |
| 2. Al Husna                      | 1996                             | 57                               | 43                        | 100                    | 10                                |
| 3. Riyadul Sholihin              | 2007                             | 46                               | 40                        | 86                     | 7                                 |
| 4. Tafidul Qur'an al hasanah     | 2008                             | 36                               | 42                        | 78                     | 6                                 |
| 5. Nurul Mubin                   | 2009                             | 60                               | 0                         | 60                     | 4                                 |
| 6. Madina                        | 2017                             | 6                                | 14                        | 20                     | 10                                |
| <b>10. SRAGEN</b>                |                                  |                                  |                           |                        |                                   |
| 1. Yappi                         | 157                              | 36                               | 35                        | 71                     | 6                                 |
| 2. Banu Saudah                   | 1975                             | 133                              | 152                       | 285                    | 7                                 |
| 3. Al Mu'min                     | 1981                             | 58                               | 55                        | 113                    | 5                                 |
| 4. Darul Ihsan                   | 1985                             | 100                              | 85                        | 185                    | 12                                |
| 5. Bustanul Qur'an               | 1992                             | 27                               | 13                        | 40                     | 3                                 |
| 6. Hidayatullah/An Nahl          | 194                              | 30                               | 0                         | 30                     | 7                                 |
| 7. Al Wihdah                     | 1995                             | 60                               | 100                       | 160                    | 12                                |
| 8. Al Falah Sunan Kalijogo       | 2000                             | 75                               | 0                         | 75                     | 5                                 |
| 9. Syifaun Qolbi                 | 2002                             | 44                               | 29                        | 73                     | 5                                 |
| 10. Arrohim                      | 2003                             | 60                               | 77                        | 137                    | 4                                 |
| 11. Jamus Kalimosodo             | 2007                             | 20                               | 11                        | 31                     | 4                                 |
| 12. An - Nur                     | 2002                             | 69                               | 70                        | 139                    | 6                                 |
| 13. Roudhotur Rohman             | 2003                             | 51                               | 41                        | 92                     | 6                                 |
| 14. Darunnaraja                  | 2009                             | 35                               | 30                        | 65                     | 5                                 |



Lanjutan Tabel/Continued Table 4.3.9

| Kecamatan<br>Sub District | Tahun<br>Berdiri<br>Since | Jumlah Santri<br>Students |                    |                 | Jumlah<br>Guru<br>Teachers |
|---------------------------|---------------------------|---------------------------|--------------------|-----------------|----------------------------|
|                           |                           | Laki-laki<br>Man          | Perempuan<br>Women | Jumlah<br>Total |                            |
| (1)                       | (2)                       | (3)                       |                    | (4)             | (5)                        |
| 15. Fadlul Quran          | 2009                      | 30                        | 35                 | 65              | 5                          |
| 16. Griya Qur'an          | 2016                      | 30                        | 26                 | 56              | 5                          |
| 17. Attaqwa               | 2017                      | 29                        | 23                 | 52              | 5                          |
| 18. Darul Hikmah          | 2002                      | 110                       | 110                | 220             | 10                         |
| <b>11. SIDOHARJO</b>      |                           |                           |                    |                 |                            |
| 1. Al Allawy              | 1998                      | 53                        | 25                 | 78              | 6                          |
| 2. Taqororrub             | 1997                      | 66                        | 35                 | 101             | 7                          |
| 3. Barokatul Falah        | 2002                      | 36                        | 34                 | 70              | 11                         |
| 4. AL - Falah             | 2004                      | 28                        | 31                 | 59              | 7                          |
| 5. Al Muhajirin           | 1991                      | 55                        | 55                 | 110             | 3                          |
| 6. Nurul Fallah           | 1994                      | 80                        | 57                 | 137             | 4                          |
| 7. Mafatikhul Falah       | 2001                      | 25                        | 37                 | 62              | 5                          |
| 8. Bumi Arum alluwung     | 2006                      | 9                         | 21                 | 30              | 4                          |
| 9. Al Falah Hidayatul     | 2008                      | 26                        | 29                 | 55              | 3                          |
| 10. Qurrotul A'yuni       | 2009                      | 10                        | 15                 | 25              | 4                          |
| 11. Waskito Jati          | 2009                      | 41                        | 49                 | 90              | 5                          |
| 12. Tachfidzul Qur'an     | 2000                      | 7                         | 0                  | 7               | 4                          |
| 13. Akhul Muslim          | 2013                      | 30                        | 40                 | 70              | 8                          |
| 14. Al Ikhsan             | 2016                      | 26                        | 26                 | 52              | 5                          |
| <b>12. TANON</b>          |                           |                           |                    |                 |                            |
| 1. Hidayatul Qur'an       | 1973                      | 50                        | 57                 | 107             | 10                         |
| 2. Roudhotul Tholibin     | 1964                      | 102                       | 75                 | 177             | 15                         |
| 3. Al Hikmah              | 1981                      | 222                       | 178                | 400             | 20                         |

Lanjutan Tabel/*Continued Table 4.3.9*

| Kecamatan<br><i>Sub District</i> | Tahun<br>Berdiri<br><i>Since</i> | Jumlah Santri<br><i>Students</i> |                           |                        | Jumlah<br>Guru<br><i>Teachers</i> |
|----------------------------------|----------------------------------|----------------------------------|---------------------------|------------------------|-----------------------------------|
|                                  |                                  | Laki-laki<br><i>Man</i>          | Perempuan<br><i>Women</i> | Jumlah<br><i>Total</i> |                                   |
| (1)                              | (2)                              | (3)                              | (4)                       | (5)                    |                                   |
| 4. Roudhotuth Tholibin           | 1985                             | 147                              | 130                       | 277                    | 21                                |
| 5. Nurul Qodim                   | 1990                             | 30                               | 0                         | 30                     | 3                                 |
| 6. Roudhotul Muta'allimin        | 1999                             | 64                               | 46                        | 110                    | 10                                |
| 7. Sunan Muria                   | 1998                             | 20                               | 25                        | 45                     | 4                                 |
| 8. Salamah Wabarokah             | 2003                             | 75                               | 49                        | 124                    | 20                                |
| 9. Darrussalam Al Ghozali        | 2003                             | 34                               | 47                        | 81                     | 10                                |
| 10. Ibnu Mas'ud                  | 1996                             | 79                               | 77                        | 156                    | 10                                |
| 11. Al Fitroh                    | 2008                             | 40                               | 25                        | 65                     | 5                                 |
| 12. Al Falah                     | 2009                             | 27                               | 22                        | 49                     | 5                                 |
| 13. Nurul Huda                   | 2009                             | 24                               | 12                        | 36                     | 4                                 |
| 14. Darussalam                   | 2009                             | 86                               | 93                        | 179                    | 10                                |
| 15. Miftakhul Huda               | 2017                             | 20                               | 30                        | 50                     | 4                                 |
| <b>13. GEMOLONG</b>              |                                  |                                  |                           |                        |                                   |
| 1. Majelis Tafsir Al-Qur'an      | 1998                             | 325                              | 415                       | 740                    | 33                                |
| 2. Al - Musanni                  | 2004                             | 85                               | 45                        | 130                    | 15                                |
| 3. Roudotul Sholikhin            | 1981                             | 105                              | 64                        | 169                    | 15                                |
| 4. Bachrul Falah                 | 2005                             | 17                               | 56                        | 73                     | 5                                 |
| <b>14. MIRI</b>                  |                                  |                                  |                           |                        |                                   |
| 1. Zumrotul Anwar                | 1993                             | 50                               | 30                        | 80                     | 5                                 |
| 2. At Taqwa                      | 1999                             | 46                               | 11                        | 57                     | 7                                 |
| <b>15. SUMBERLAWANG</b>          |                                  |                                  |                           |                        |                                   |
| 1. Nurul Huda                    | 1993                             | 54                               | 60                        | 114                    | 10                                |
| 2. Darus Salaf                   | 2003                             | 22                               | 105                       | 127                    | 25                                |

Lanjutan Tabel/*Continued Table 4.3.9*

| Kecamatan<br><i>Sub District</i> | Tahun<br>Berdiri<br><i>Since</i> | Jumlah Santri<br><i>Students</i> |                           |                        | Jumlah<br>Guru<br>Teachers |
|----------------------------------|----------------------------------|----------------------------------|---------------------------|------------------------|----------------------------|
|                                  |                                  | Laki-laki<br><i>Man</i>          | Perempuan<br><i>Women</i> | Jumlah<br><i>Total</i> |                            |
| (1)                              | (2)                              | (3)                              | (4)                       | (5)                    |                            |
| 3. Al Falah                      | 2009                             | 15                               | 10                        | 25                     | 5                          |
| 4. Sunan Kalijogo                | 2009                             | 35                               | 17                        | 52                     | 5                          |
| 5. Mambaul Ulum                  | 2009                             | 25                               | 75                        | 100                    | 10                         |
| <b>16. MONDOKAN</b>              |                                  |                                  |                           |                        |                            |
| 1. Al Muayyad                    | 1991                             | 28                               | 46                        | 74                     | 5                          |
| 2. Miftaql Ulum                  | 2003                             | 111                              | 81                        | 192                    | 15                         |
| 3. Nurul Muftadi                 | 2000                             | 44                               | 15                        | 59                     | 4                          |
| 4. Roudotul Mujawwidin           | 2000                             | 25                               | 15                        | 40                     | 4                          |
| 5. Tahfidul Qur'an               | 2007                             | 70                               | 0                         | 70                     | 5                          |
| 6. Al Ikhlas                     | 2007                             | 28                               | 30                        | 58                     | 5                          |
| 7. Mambaut ath Thoyibah          | 2010                             | 81                               | 62                        | 143                    | 8                          |
| 8. Riyathus Shoslihin            | 2007                             | 38                               | 30                        | 68                     | 8                          |
| 9. Darul Ullum                   | 2010                             | 31                               | 31                        | 62                     | 7                          |
| 10. Nurul Huda                   | 2017                             | 37                               | 30                        | 67                     | 8                          |
| 11. Roudhotul Wahid              | 2017                             | 30                               | 34                        | 64                     | 7                          |
| 12. Nurul Huda                   | 2009                             | 34                               | 24                        | 58                     | 4                          |
| <b>17. SUKODONO</b>              |                                  |                                  |                           |                        |                            |
| 1. An Na'im Ajisoko              | 1987                             | 175                              | 150                       | 325                    | 13                         |
| 2. Al - Falah                    | 2003                             | 15                               | 25                        | 40                     | 5                          |
| 3. Nurul Islam                   | 2004                             | 75                               | 50                        | 125                    | 10                         |
| <b>18. GESI</b>                  |                                  |                                  |                           |                        |                            |
| 1. Raudlatul Hikmah              | 2003                             | 14                               | 2                         | 16                     | 2                          |
| 2. Miftaudin                     | 2008                             | 22                               | 29                        | 51                     | 4                          |

Lanjutan Tabel/*Continued Table 4.3.9*

| Kecamatan<br><i>Sub District</i> | Tahun<br>Berdiri<br><i>Since</i> | Jumlah Santri<br><i>Students</i> |                           |                        | Jumlah<br>Guru<br><i>Teachers</i> |
|----------------------------------|----------------------------------|----------------------------------|---------------------------|------------------------|-----------------------------------|
|                                  |                                  | Laki-laki<br><i>Man</i>          | Perempuan<br><i>Women</i> | Jumlah<br><i>Total</i> |                                   |
| (1)                              | (2)                              | (3)                              |                           | (4)                    | (5)                               |
| 3. Nurul Hikmah                  | 2009                             | 30                               | 19                        | 49                     | 5                                 |
| 4. Mathaliul Hikmah              | 2002                             | 35                               | 36                        | 71                     | 8                                 |
| <b>19. TANGEN</b>                |                                  |                                  |                           |                        |                                   |
| 1. Manba'ul Falah                | 1981                             | 75                               | 50                        | 125                    | 14                                |
| 2. Imam Ruba'i                   | 2002                             | 115                              | 80                        | 195                    | 15                                |
| 3. Miftakhul Hikmah              | 2002                             | 82                               | 89                        | 171                    | 10                                |
| 4. Sunan Drajad                  | 2002                             | 30                               | 39                        | 69                     | 6                                 |
| 5. Falahul Hikmah                | 2008                             | 15                               | 25                        | 40                     | 4                                 |
| <b>20. JENAR</b>                 |                                  |                                  |                           |                        |                                   |
| 1. Nurul Falah                   | 1994                             | 15                               | 10                        | 25                     | 4                                 |
| 2. Miftakhul Falah               | 2004                             | 20                               | 30                        | 50                     | 5                                 |
| 3. Zumrotuth Tholibin            | 2009                             | 50                               | 60                        | 110                    | 10                                |

Sumber/*Source*: Kementerian Agama Kabupaten Sragen/*Ministry of Religious Affairs Sragen Regency*

**Tabel**  
**Table** 4.3.10

**Jumlah Kejahatan yang Dilaporkan, Risiko Penduduk Terjadi Tindak Pidana per 100.000 Penduduk, Persentase Penyelesaian Tindak Pidana, dan Selang Waktu Terjadinya Tindak Pidana Menurut Kepolisian Resort, 2019-2021**  
*Crime Total, Crime Rate per 100,000 Population, Percentage of Crime Clearance, and Time Interval of Crime Occurrence by Departmental (Resort) Police Office, 2019-2021*

| Kecamatan<br>Subdistrict<br>(1) | Jumlah Kejahatan yang Dilaporkan/Crime Total |             |             |
|---------------------------------|--|-------------|-------------|
|                                 | 2019<br>(2)                                  | 2020<br>(3) | 2021<br>(4) |
| Kalijambe                       | 9  | 8           | 9           |
| Plupuh                          | 8  | 10          | 5           |
| Masaran                         | 16   | 11          | 10          |
| Kedawung                        | 6  | 8           | 5           |
| Sambirejo                       | 7  | 4           | 6           |
| Gondang                         | 10   | 6           | 6           |
| Sambungmacan                    | 11   | 9           | 11          |
| Ngrampal                        | 18   | 12          | 10          |
| Karangmalang                    | 14   | 12          | 7           |
| Sragen                          | 27   | 28          | 10          |
| Sidoharjo                       | 11   | 20          | 7           |
| Tanon                           | 12   | 14          | 15          |
| Gemolong                        | 20   | 9           | 8           |
| Miri                            | 9  | 4           | 4           |
| Sumberlawang                    | 12   | 13          | 15          |
| Mondokan                        | 7  | 9           | 6           |
| Sukodono                        | 4  | 11          | 5           |
| Gesi                            | 10   | 8           | 3           |
| Tangen                          | 8  | 1           | 2           |
| Jenar                           | 5  | 4           | 1           |
| <b>Kabupaten Sragen</b>         | <b>224</b>                                   | <b>201</b>  | <b>145</b>  |

Lanjutan Tabel/*Continued Table* 4.3.10

| Kecamatan<br>Subdistrict | Risiko Penduduk Terjadi Tindak Pidana per 100.000 Penduduk<br><i>Crime Rate per 100,000 Population</i> |      |              |
|--------------------------|--|------|--------------|
|                          | 2019   | 2020 | 2021         |
| (1)                      | (5)  | (6)  | (7)          |
| Kalijambe                | 1,01   | 0,9  | 0,9          |
| Plupuh                   | 0,9  | 1,12 | 0,5          |
| Masaran                  | 1,8  | 1,24 | 1            |
| Kedawung                 | 0,67   | 0,9  | 0,5          |
| Sambirejo                | 0,79   | 0,45 | 0,6          |
| Gondang                  | 1,12   | 0,67 | 0,6          |
| Sambungmacan             | 1,24   | 1,01 | 1,1          |
| Ngrampal                 | 2,02   | 1,35 | 1            |
| Karangmalang             | 1,57   | 1,35 | 0,7          |
| Sragen                   | 3,03   | 3,14 | 1            |
| Sidoarjo                 | 1,24   | 2,25 | 0,7          |
| Tanon                    | 1,35   | 1,57 | 1,5          |
| Gemolong                 | 2,25   | 1,01 | 0,8          |
| Miri                     | 1,01   | 0,45 | 0,4          |
| Sumberlawang             | 1,35   | 1,46 | 1,5          |
| Mondokan                 | 0,79   | 1,01 | 0,6          |
| Sukodono                 | 0,45   | 1,24 | 0,5          |
| Gesi                     | 1,12   | 0,9  | 0,3          |
| Tangen                   | 0,9  | 0,11 | 0,2          |
| Jenar                    | 0,56   | 0,45 | 0,1          |
| <b>Kabupaten Sragen</b>  | ...  | ...  | <b>14,70</b> |

Lanjutan Tabel/Continued Table 4.3.10

| Kecamatan<br>Subdistrict | Persentase Penyelesaian Tindak Pidana<br>Percentage of Crime Clearance |              |             |
|--------------------------|--|--------------|-------------|
|                          | 2019   | 2020         | 2021        |
| (1)                      | (8)  | (9)          | (10)        |
| Kalijambe                | 88,89  | 37,50        | 44,4        |
| Plupuh                   | 87,50  | 90           | 120         |
| Masaran                  | 75,00  | 72,73        | 80          |
| Kedawung                 | 66,67  | 50           | 0           |
| Sambirejo                | 100  | 75           | 83,3        |
| Gondang                  | 70,00  | 100          | 66,7        |
| Sambungmacan             | 63,64  | 88,89        | 45,5        |
| Ngrampal                 | 55,56  | 83,33        | 70          |
| Karangmalang             | 57,14  | 91,67        | 85,7        |
| Sragen                   | 74,07  | 60,71        | 100         |
| Sidoharjo                | 72,73  | 70           | 100         |
| Tanon                    | 66,67  | 21,43        | 86,7        |
| Gemolong                 | 70,00  | 33,33        | 50          |
| Miri                     | 88,89  | 75           | 50          |
| Sumberlawang             | 40,00  | 46,15        | 73,3        |
| Mondokan                 | 57,14  | 55,56        | 66,7        |
| Sukodono                 | 25,00  | 54,54        | 80          |
| Gesi                     | 40,00  | 37,50        | 0           |
| Tangen                   | 75,00  | 100          | 150         |
| Jenar                    | 60,00  | 100          | 100         |
| <b>Kabupaten Sragen</b>  | <b>70,74</b>   | <b>67,17</b> | <b>71,7</b> |

Lanjutan Tabel/*Continued Table* 4.3.10

| Kecamatan<br>Subdistrict | Selang Waktu Terjadinya Tindak Pidana <sup>1</sup><br>Time Interval of Crime Occurance <sup>1</sup> |          |      |
|--------------------------|---|----------|------|
|                          | 2019  | 2020     | 2021 |
| (1)                      | (11)  | (12)     | (13) |
| Kalijambe                | 10'00"00  | 13'20"00 | ...  |
| Plupuh                   | 10'00"00  | 15'00"00 | ...  |
| Masaran                  | 19'30"00  | 19'30"00 | ...  |
| Kedawung                 | 3'25"43   | 20'00"00 | ...  |
| Sambirejo                | 20'00"00  | 12'00"00 | ...  |
| Gondang                  | 5'03"09   | 4'21"49  | ...  |
| Sambungmacan             | 19'30"00  | 6'40"00  | ...  |
| Ngrampal                 | 9'08"34   | 1'42"51  | ...  |
| Karangmalang             | 11'17"39  | 12'26"40 | ...  |
| Sragen                   | 18'34"50  | ...      | ...  |
| Sidoarjo                 | 8'00"00   | 4'21"49  | ...  |
| Tanon                    | 6'00"00   | 10'10"00 | ...  |
| Gemolong                 | 20'52"00  | 6'10"00  | ...  |
| Miri                     | 2'50"00   | 13'20"00 | ...  |
| Sumberlawang             | 10'00"00  | 10'00"00 | ...  |
| Mondokan                 | 4'21"49   | 3'25"43  | ...  |
| Sukodono                 | 4'21"49   | 6'00"00  | ...  |
| Gesi                     | 15'00"00  | 12'00"00 | ...  |
| Tangen                   | 3'25"43   | 15'00"00 | ...  |
| Jenar                    | 4'21"49   | 6'00"00  | ...  |
| <b>Kabupaten Sragen</b>  | ...   | ...      | ...  |

Catatan/Note: <sup>1</sup> . = jam/hours; ' = menit/minutes; " = detik/second

Sumber/Source: : Kepolisian Resort Kabupaten Sragen/ Kepolisian Resort Kabupaten Sragen



**Tabel** 4.3.11 **Jumlah Tindak Tindak Pidana Menurut Kepolisian Sektor di Kabupaten Sragen, 2021**  
**Number of Crime by Subdistrict Police Office in Sragen Regency, 2021**

| Kecamatan<br>Subdistrict | Bulan/Month     |           |                   |           |             |           |
|--------------------------|-----------------|-----------|-------------------|-----------|-------------|-----------|
|                          | Januari/January |           | Februari/February |           | Maret/March |           |
|                          | Lapor           | Selesai   | Lapor             | Selesai   | Lapor       | Selesai   |
| (1)                      | (2)             | (3)       | (4)               | (5)       | (6)         | (7)       |
| Kalijambe                | 2               | 1         | 0                 | 0         | 1           | 0         |
| Plupuh                   | 0               | 0         | 0                 | 0         | 1           | 0         |
| Masaran                  | 0               | 0         | 3                 | 1         | 1           | 1         |
| Kedawung                 | 0               | 0         | 0                 | 0         | 1           | 0         |
| Sambirejo                | 1               | 1         | 1                 | 1         | 0           | 0         |
| Gondang                  | 1               | 1         | 0                 | 0         | 1           | 1         |
| Sambungmacan             | 3               | 1         | 0                 | 0         | 1           | 0         |
| Ngrampal                 | 0               | 0         | 1                 | 1         | 1           | 1         |
| Karangmalang             | 2               | 1         | 4                 | 3         | 0           | 1         |
| Sragen                   | 5               | 0         | 1                 | 1         | 1           | 0         |
| Sidoharjo                | 2               | 2         | 3                 | 1         | 3           | 2         |
| Tanon                    | 3               | 2         | 1                 | 0         | 1           | 0         |
| Gemolong                 | 3               | 1         | 3                 | 1         | 0           | 0         |
| Miri                     | 0               | 0         | 0                 | 0         | 0           | 0         |
| Sumberlawang             | 2               | 1         | 2                 | 0         | 1           | 0         |
| Mondokan                 | 0               | 0         | 1                 | 1         | 3           | 2         |
| Sukodono                 | 1               | 1         | 1                 | 0         | 3           | 2         |
| Gesi                     | 1               | 1         | 1                 | 0         | 0           | 1         |
| Tangen                   | 0               | 0         | 0                 | 0         | 0           | 0         |
| Jenar                    | 1               | 1         | 0                 | 0         | 0           | 0         |
| <b>Kabupaten Sragen</b>  | <b>27</b>       | <b>14</b> | <b>22</b>         | <b>10</b> | <b>19</b>   | <b>11</b> |

Lanjutan Tabel/*Continued Table* 4.3.11

| Kecamatan<br>Subdistrict | Bulan/Month |           |           |          |           |           |
|--------------------------|-------------|-----------|-----------|----------|-----------|-----------|
|                          | April/April |           | Mei/May   |          | Juni/June |           |
|                          | Lapor       | Selesai   | Lapor     | Selesai  | Lapor     | Selesai   |
| (1)                      | (8)         | (9)       | (10)      | (11)     | (12)      | (13)      |
| Kalijambe                | 0           | 0         | 0         | 0        | 0         | 0         |
| Plupuh                   | 2           | 2         | 1         | 0        | 1         | 1         |
| Masaran                  | 1           | 1         | 0         | 0        | 4         | 4         |
| Kedawung                 | 3           | 2         | 0         | 0        | 0         | 0         |
| Sambirejo                | 0           | 0         | 1         | 1        | 1         | 0         |
| Gondang                  | 0           | 0         | 2         | 2        | 1         | 1         |
| Sambungmacan             | 1           | 1         | 0         | 0        | 1         | 1         |
| Ngrampal                 | 1           | 0         | 1         | 1        | 1         | 1         |
| Karangmalang             | 0           | 0         | 2         | 1        | 0         | 0         |
| Sragen                   | 2           | 1         | 0         | 0        | 7         | 6         |
| Sidoharjo                | 1           | 1         | 0         | 0        | 0         | 0         |
| Tanon                    | 0           | 0         | 1         | 0        | 2         | 0         |
| Gemolong                 | 0           | 0         | 0         | 0        | 0         | 0         |
| Miri                     | 0           | 0         | 0         | 0        | 0         | 0         |
| Sumberlawang             | 2           | 1         | 0         | 0        | 1         | 1         |
| Mondokan                 | 0           | 0         | 1         | 0        | 0         | 0         |
| Sukodono                 | 1           | 0         | 0         | 0        | 0         | 0         |
| Gesi                     | 2           | 1         | 0         | 0        | 0         | 0         |
| Tangen                   | 0           | 0         | 0         | 0        | 0         | 0         |
| Jenar                    | 0           | 0         | 1         | 1        | 0         | 0         |
| <b>Kabupaten Sragen</b>  | <b>16</b>   | <b>10</b> | <b>10</b> | <b>6</b> | <b>19</b> | <b>15</b> |

Lanjutan Tabel/Continued Table 4.3.11

| Kecamatan<br>Subdistrict | Bulan/Month |           |                |          |                     |          |
|--------------------------|-------------|-----------|----------------|----------|---------------------|----------|
|                          | Juli/July   |           | Agustus/August |          | September/September |          |
|                          | Lapor       | Selesai   | Lapor          | Selesai  | Lapor               | Selesai  |
| (1)                      | (14)        | (15)      | (16)           | (17)     | (18)                | (19)     |
| Kalijambe                | 0           | 0         | 1              | 1        | 1                   | 0        |
| Plupuh                   | 1           | 1         | 1              | 1        | 0                   | 0        |
| Masaran                  | 0           | 0         | 0              | 0        | 1                   | 1        |
| Kedawung                 | 0           | 0         | 1              | 0        | 2                   | 2        |
| Sambirejo                | 0           | 0         | 0              | 0        | 0                   | 0        |
| Gondang                  | 1           | 1         | 0              | 0        | 0                   | 0        |
| Sambungmacan             | 3           | 5         | 0              | 0        | 0                   | 0        |
| Ngrampal                 | 1           | 2         | 2              | 1        | 0                   | 0        |
| Karangmalang             | 0           | 0         | 2              | 3        | 0                   | 0        |
| Sragen                   | 1           | 1         | 0              | 0        | 2                   | 1        |
| Sidoarjo                 | 1           | 1         | 0              | 0        | 2                   | 2        |
| Tanon                    | 0           | 1         | 0              | 0        | 2                   | 0        |
| Gemolong                 | 1           | 0         | 1              | 0        | 0                   | 0        |
| Miri                     | 0           | 0         | 0              | 0        | 2                   | 2        |
| Sumberlawang             | 0           | 0         | 2              | 1        | 0                   | 0        |
| Mondokan                 | 1           | 0         | 0              | 0        | 1                   | 1        |
| Sukodono                 | 1           | 0         | 1              | 1        | 0                   | 0        |
| Gesi                     | 2           | 0         | 0              | 0        | 0                   | 0        |
| Tangen                   | 0           | 0         | 1              | 1        | 0                   | 0        |
| Jenar                    | 1           | 1         | 0              | 0        | 0                   | 0        |
| <b>Kabupaten Sragen</b>  | <b>14</b>   | <b>13</b> | <b>12</b>      | <b>9</b> | <b>13</b>           | <b>9</b> |

Lanjutan Tabel/*Continued Table* 4.3.11

| Kecamatan<br>Subdistrict | Bulan/Month     |           |                   |           |                   |          |
|--------------------------|-----------------|-----------|-------------------|-----------|-------------------|----------|
|                          | Oktober/October |           | November/November |           | Desember/December |          |
|                          | Lapor           | Selesai   | Lapor             | Selesai   | Lapor             | Selesai  |
| (1)                      | (20)            | (21)      | (22)              | (23)      | (24)              | (25)     |
| Kalijambe                | 3               | 1         | 0                 | 0         | 0                 | 0        |
| Plupuh                   | 2               | 0         | 1                 | 1         | 0                 | 0        |
| Masaran                  | 1               | 0         | 0                 | 0         | 0                 | 0        |
| Kedawung                 | 1               | 0         | 0                 | 0         | 0                 | 0        |
| Sambirejo                | 0               | 0         | 0                 | 0         | 0                 | 0        |
| Gondang                  | 0               | 0         | 0                 | 0         | 0                 | 0        |
| Sambungmacan             | 0               | 0         | 0                 | 0         | 0                 | 0        |
| Ngrampal                 | 1               | 0         | 3                 | 3         | 0                 | 0        |
| Karangmalang             | 1               | 1         | 0                 | 0         | 1                 | 1        |
| Sragen                   | 4               | 3         | 2                 | 2         | 3                 | 2        |
| Sidoarjo                 | 0               | 0         | 6                 | 4         | 2                 | 1        |
| Tanon                    | 2               | 0         | 2                 | 4         | 0                 | 0        |
| Gemolong                 | 1               | 1         | 0                 | 0         | 0                 | 0        |
| Miri                     | 1               | 1         | 0                 | 0         | 1                 | 0        |
| Sumberlawang             | 1               | 1         | 2                 | 0         | 0                 | 0        |
| Mondokan                 | 1               | 1         | 1                 | 0         | 0                 | 0        |
| Sukodono                 | 1               | 1         | 2                 | 1         | 0                 | 0        |
| Gesi                     | 0               | 0         | 1                 | 0         | 1                 | 0        |
| Tangen                   | 0               | 0         | 0                 | 0         | 0                 | 0        |
| Jenar                    | 0               | 0         | 0                 | 0         | 1                 | 1        |
| <b>Kabupaten Sragen</b>  | <b>20</b>       | <b>10</b> | <b>20</b>         | <b>15</b> | <b>9</b>          | <b>5</b> |

Sumber/*Source*: Kepolisian Resort Kabupaten Sragen/ Ressort Police Office of Sragen Regency

**Tabel**  
**Table** 4.3.12**Banyaknya Perkara yang Diterima dan Diselesaikan di Pengadilan Negeri Kabupaten Sragen Menurut Bulan, 2019-2021**  
**Received Number of Case in National Court of Kabupaten Sragen and Finished by Month, 2019-2021**

| Kecamatan<br>Subdistrict | Perkara Pidana<br>Criminal Case |                              | Perkara Perdata<br>Civil Case |                              | Jumlah Total                 |                              |
|--------------------------|---------------------------------|------------------------------|-------------------------------|------------------------------|------------------------------|------------------------------|
|                          | Yang<br>Diterima<br>Received    | Yang<br>Diterima<br>Finished | Yang<br>Diterima<br>Received  | Yang<br>Diterima<br>Finished | Yang<br>Diterima<br>Received | Yang<br>Diterima<br>Finished |
| (1)                      | (2)                             | (3)                          | (4)                           | (5)                          | (6)                          | (7)                          |
| Januari/January          | 19                              | 17                           | 8                             | 11                           | 27                           | 28                           |
| Februari/February        | 8                               | 13                           | 8                             | 6                            | 16                           | 19                           |
| Maret/March              | 21                              | 13                           | 5                             | 3                            | 26                           | 16                           |
| April/April              | 20                              | 17                           | 4                             | 6                            | 24                           | 23                           |
| Mei/May                  | 16                              | 19                           | 2                             | 9                            | 18                           | 28                           |
| Juni/June                | 19                              | 17                           | 7                             | 2                            | 26                           | 19                           |
| Juli/July                | 13                              | 20                           | 7                             | 8                            | 20                           | 28                           |
| Agustus/August           | 19                              | 13                           | 8                             | 9                            | 27                           | 22                           |
| September/September      | 17                              | 29                           | 10                            | 8                            | 27                           | 37                           |
| Oktober/October          | 8                               | 14                           | 8                             | 10                           | 16                           | 24                           |
| November/November        | 11                              | 7                            | 8                             | 36                           | 19                           | 13                           |
| Desember/December        | 9                               | 13                           | 6                             | 13                           | 15                           | 26                           |
| <b>2021</b>              | <b>180</b>                      | <b>192</b>                   | <b>81</b>                     | <b>121</b>                   | <b>261</b>                   | <b>283</b>                   |
| <b>2020</b>              | <b>966</b>                      | <b>667</b>                   | <b>856</b>                    | <b>272</b>                   | <b>1822</b>                  | <b>939</b>                   |
| <b>2019</b>              | ...                             | ...                          | ...                           | ...                          | ...                          | ...                          |

Sumber/Source: Pengadilan Negeri Kabupaten Sragen / National Court of Kabupaten Sragen

**Tabel 4.3.13**  
**Table**

**Banyaknya Jenis Tindak Pidana Menurut Jenis Kelamin Terpidana di Kabupaten Sragen, 2019-2021**  
**Number of Types of Crime by Sex in National Court of Sragen Regency, 2019-2021**

| Jenis Tindak Pidana<br><i>Type of Crime</i> | Terpidana<br><i>Crime</i> |                            |                      | Jumlah Total |
|---|---------------------------|----------------------------|----------------------|--------------|
|   | Laki-laki<br><i>Male</i>  | Perempuan<br><i>Female</i> | Anak<br><i>Child</i> |              |
| (1)   | (2)                       | (3)                        | (4)                  | (5)          |
| Kejahatan Kesusaian                         | 10                        | 0                          | 0                    | 10           |
| Perjudian                                   | 11                        | 0                          | 0                    | 11           |
| Kejahatan Terhadap Nyawa                    | 1                         | 0                          | 0                    | 1            |
| Penganiayaan                                | 4                         | 0                          | 0                    | 4            |
| Menyebabkan Mati/Luka Karena Alpa           | 4                         | 0                          | 0                    | 4            |
| Pencurian                                   | 52                        | 2                          | 2                    | 56           |
| Penggelapan                                 | 20                        | 3                          | 0                    | 23           |
| Penadahan                                   | 2                         | 0                          | 0                    | 2            |
| Kejahatan Penerbitan Dan Percetakan         | 0                         | 0                          | 0                    | 0            |
| Tindak Pidana Ekonomi                       | 0                         | 0                          | 0                    | 0            |
| Tindak Pidana Sajam                         | 1                         | 0                          | 0                    | 1            |
| Tindak Pidana Narkotika/Psycotripika        | 55                        | 2                          | 1                    | 58           |
| Tindak Pidana Agama                         | 0                         | 0                          | 0                    | 0            |
| Tindak Pidana Imigrasi                      | 0                         | 0                          | 0                    | 0            |
| Tindak Pidana Devisa                        | 0                         | 0                          | 0                    | 0            |
| Tindak Pidana Lingkungan Hidup              | 3                         | 0                          | 0                    | 3            |
| Tindak Pidana Pemerasan                     | 2                         | 0                          | 0                    | 2            |
| Tindak Pidana Lain                          | 3                         | 0                          | 0                    | 3            |
| <b>2021</b>                                 | <b>168</b>                | <b>7</b>                   | <b>3</b>             | <b>178</b>   |
| <b>2020</b>                                 | <b>607</b>                | <b>12</b>                  | <b>9</b>             | <b>628</b>   |
| <b>2019</b>                                 | <b>...</b>                | <b>...</b>                 | <b>...</b>           | <b>...</b>   |

Sumber/Source: Pengadilan Negeri Kabupaten Sragen / National Court of Kabupaten Sragen

**Tabel 4.3.14** Banyaknya Putusan Pengadilan Menurut Jenis Tindak Pidana di Kabupaten Sragen, 2019-2021  
**Table** *Number of Verdicts by Kind of Crime in National Court of Sragen Regency, 2019-2021*

| Kecamatan<br>Subdistrict         | Selang Waktu Terjadinya Tindak Pidana<br>Time Interval of Crime occurrence |            |           |           |
|----------------------------------|--|------------|-----------|-----------|
|                                  | 2018   | 2019       | 2020      |           |
| (1)                              | (2)  | (3)        | (4)       |           |
| Pidana Mati                      | 0  | 0          | 0         |           |
| Pidana Seumur Hidup              | 0  | 0          | 0         |           |
| Pidana Penjara                   | 216  | 5          | 0         |           |
| Pidana Kurungan                  | 0  | 0          | 0         |           |
| Pidana Bersyarat                 | 0  | 0          | 0         |           |
| Pidana Denda                     | 0  | 0          | 0         |           |
| Pidana Tambahan                  | 0  | 0          | 0         |           |
| Dikembalikan Kepada Orang<br>Tua | 0  | 0          | 0         |           |
| Diserahkan Kepada<br>Pemerintah  | 0  | 0          | 3         |           |
| Bebas Dari Tuduhan               | 0  | 0          | 0         |           |
| Lepas Dari Tuduhan               | 0  | 0          | 0         |           |
| <b>Jumlah</b>                    | <b>2021</b>  | <b>216</b> | <b>5</b>  | <b>3</b>  |
| <b>Total</b>                     | <b>2020</b>  | <b>537</b> | <b>27</b> | <b>17</b> |
|                                  | <b>2019</b>  | ...        | ...       | ...       |
| <b>Jumlah Denda</b>              | <b>2021</b>  | ...        | ...       | ...       |
| <b>Amount of The</b>             | <b>2020</b>  | ...        | ...       | ...       |
| <b>Fine</b>                      | <b>2019</b>  | ...        | ...       | ...       |

Sumber/Source: Pengadilan Negeri Kabupaten Sragen / National Court of Kabupaten Sragen

**Tabel**  
**Table** 4.3.15

**Banyaknya Narapidana Menurut Jenis Kelamin di  
Kabupaten Sragen, 2017-2021**  
*Number of Prisoners by Sex in Sragen Regency, 2017-  
2021*

| Tahun<br>Years | Laki-Laki<br>Male | Perempuan<br>Female | Jumlah<br>Total |
|----------------|-------------------|---------------------|-----------------|
| (1)            | (2)               | (3)                 | (4)             |
| 2017           | 191               | 0                   | 191             |
| 2018           | 208               | 3                   | 211             |
| 2019           | 199               | 0                   | 199             |
| 2020           | 184               | 4                   | 188             |
| 2021           | 220               | 5                   | 225             |

Sumber/Source: Pengadilan Negeri Kabupaten Sragen / National Court of Kabupaten Sragen



**Tabel 4.3.16** Keadaan Keluarga Sejahtera Menurut Kecamatan di Kabupaten Sragen, 2021  
**Table** State of Welfare by Sub District in Sragen Regency, 2021

| Kecamatan<br>Subdistrict | Keluarga Pra<br>Sejahtera | Keluarga<br>Sejahtera I | Keluarga<br>Sejahtera II | Keluarga<br>Sejahtera III | Keluarga<br>Sejahtera<br>III+ |
|--------------------------|---------------------------|-------------------------|--------------------------|---------------------------|-------------------------------|
| (1)                      | (2)                       | (3)                     | (4)                      | (5)                       | (6)                           |
| Kalijambe                | 6 174                     | 2 852                   | 1 879                    | 5 708                     | 440                           |
| Plupuh                   | 6 628                     | 3 592                   | 4 719                    | 1 327                     | 160                           |
| Masaran                  | 652                       | 5 529                   | 11 465                   | 5 935                     | 101                           |
| Kedawung                 | 721                       | 4 851                   | 10 282                   | 4 821                     | 335                           |
| Sambirejo                | 2 259                     | 4 108                   | 1 169                    | 4 502                     | ...                           |
| Gondang                  | 1 881                     | 5 079                   | 4 531                    | 3 331                     | 587                           |
| Sambungmacan             | 5 883                     | 3 439                   | 3 423                    | 1 934                     | 570                           |
| Ngrampal                 | 3 027                     | 4 320                   | 4 927                    | 1 114                     | 94                            |
| Karangmalang             | 913                       | 8 783                   | 7 214                    | 3 349                     | 781                           |
| Sragen                   | 863                       | 2 983                   | 9 181                    | 6 848                     | 565                           |
| Sidoharjo                | 1 851                     | 2 801                   | 4 786                    | 8 629                     | 311                           |
| Tanon                    | 2 559                     | 7 701                   | 8 385                    | 2 643                     | 186                           |
| Gemolong                 | 5 534                     | 2 017                   | 6 586                    | 1 892                     | 349                           |
| Miri                     | 9595                      | 3497                    | 2284                     | 1199                      | 220                           |
| Sumberlawang             | 9595                      | 3497                    | 1696                     | 629                       | 175                           |
| Mondokan                 | 8347                      | 1 691                   | 2 330                    | 269                       | 64                            |
| Sukodono                 | 1081                      | 1 424                   | 6 309                    | 1 730                     | 463                           |
| Gesi                     | 2715                      | 1 595                   | 1 976                    | 919                       | 67                            |
| Tangen                   | 4645                      | 2 543                   | 2 047                    | 295                       | 41                            |
| Jenar                    | 2819                      | 5 050                   | 742                      | 912                       | 54                            |
| <b>Kabupaten Sragen</b>  | <b>77742</b>              | <b>77 352</b>           | <b>95 931</b>            | <b>57 986</b>             | <b>5 563</b>                  |

Sumber /Source : Dinas Pengendalian Penduduk, KB, Pemberdayaan Masyarakat dan Perlindungan Anak Kab. Sragen/ Control of the Department of Population, Family Planning, Community Empowerment and Child Protection, Sragen Regency

**Tabel**  
**Table** 4.3.17

**Banyaknya Bencana Alam Menurut Kecamatan di  
Kabupaten Sragen, 2019- 2021**  
*Number of Natural Disaster in Sragen Regency, 2019-  
2021*

| Kecamatan<br>Subdistrict | Banjir<br>Flood |          |           | Gempa Bumi<br>Earthquake |          |          |
|--------------------------|-----------------|----------|-----------|--------------------------|----------|----------|
|                          | 2019            | 2020     | 2021      | 2019                     | 2020     | 2021     |
| (1)                      | (2)             | (3)      | (4)       | (5)                      | (6)      | (7)      |
| Kalijambe                | 1               | -        | 4         | -                        | -        | -        |
| Plupuh                   | -               | -        | 1         | -                        | -        | -        |
| Masaran                  | 4               | -        | 2         | -                        | -        | -        |
| Kedawung                 | -               | -        | 1         | -                        | -        | -        |
| Sambirejo                | 1               | 1        | -         | -                        | -        | -        |
| Gondang                  | 1               | 1        | -         | -                        | -        | -        |
| Sambungmacan             | -               | -        | 2         | -                        | -        | -        |
| Ngrampal                 | 4               | -        | 2         | -                        | -        | -        |
| Karangmalang             | 1               | -        | 2         | -                        | -        | -        |
| Sragen                   | 2               | -        | 1         | -                        | -        | -        |
| Sidoarjo                 | 5               | -        | 4         | -                        | -        | -        |
| Tanon                    | -               | -        | 1         | -                        | -        | -        |
| Gemolong                 | -               | -        | 2         | -                        | -        | -        |
| Miri                     | -               | -        | -         | -                        | -        | -        |
| Sumberlawang             | 2               | -        | -         | -                        | -        | -        |
| Mondokan                 | -               | -        | 1         | -                        | -        | -        |
| Sukodono                 | -               | -        | 1         | -                        | -        | -        |
| Gesi                     | -               | -        | -         | -                        | -        | -        |
| Tangen                   | -               | -        | -         | -                        | -        | -        |
| Jenar                    | -               | -        | -         | -                        | -        | -        |
| <b>Kabupaten Sragen</b>  | <b>21</b>       | <b>2</b> | <b>24</b> | <b>-</b>                 | <b>-</b> | <b>-</b> |

Lanjutan Tabel/Continued Table 4.3.17

| Kecamatan<br>Subdistrict | Tanah Longsor<br>Landside |          |           | Angin Puting Beliung<br>Tornado |           |           |
|--------------------------|---------------------------|----------|-----------|---------------------------------|-----------|-----------|
|                          | 2019                      | 2020     | 2021      | 2019                            | 2020      | 2021      |
| (1)                      | (2)                       | (3)      | (4)       | (5)                             | (6)       | (7)       |
| Kalijambe                | 6                         | -        | 2         | 3                               | -         | 3         |
| Plupuh                   | 2                         | -        |           | 1                               | 2         | 1         |
| Masaran                  | 3                         | 1        | 2         | 1                               | 2         | 2         |
| Kedawung                 | 2                         | 1        | -         | 1                               | 2         |           |
| Sambirejo                | 6                         | 3        | 4         | -                               | -         |           |
| Gondang                  | -                         | -        | 2         | 1                               | 1         | 1         |
| Sambungmacan             | 1                         | -        | -         | 3                               | -         | 2         |
| Ngrampal                 | -                         | -        | -         | -                               | 2         | 3         |
| Karangmalang             | -                         | -        | 2         | 1                               | 4         | 5         |
| Sragen                   | 3                         | -        | 5         | 1                               | 4         | 4         |
| Sidoarjo                 | 1                         | -        | 2         | 1                               | 3         | 2         |
| Tanon                    | 3                         | -        | -         | 4                               | -         | 3         |
| Gemolong                 | 1                         | -        | -         | -                               | 1         | 2         |
| Miri                     | -                         | -        | 2         | -                               | 1         |           |
| Sumberlawang             | 2                         | -        | 1         | 2                               | -         | 2         |
| Mondokan                 | -                         | 1        | -         | 1                               | 1         | 1         |
| Sukodono                 | -                         | -        | 1         | 1                               | -         |           |
| Gesi                     | -                         | -        | -         | -                               | 1         | 1         |
| Tangen                   | 2                         | -        | -         | -                               | 1         | 1         |
| Jenar                    | 1                         | -        | -         | -                               | 1         |           |
| <b>Kabupaten Sragen</b>  | <b>33</b>                 | <b>6</b> | <b>23</b> | <b>21</b>                       | <b>26</b> | <b>33</b> |

#### 4.4 KEMISKINAN POVERTY

**Tabel 4.4.1** **Garis Kemiskinan, Jumlah, dan Persentase Penduduk Miskin di Kabupaten/Kota, 2014–2021**  
*Poverty Line, Number, and Percentage of Poor People in XXX Regency/Municipality, 2014–2021*

| Tahun<br>Year | Garis Kemiskinan<br>(rupiah/kapita/bulan)<br>Poverty Line<br>(rupiah/capita/month) | Jumlah Penduduk<br>Miskin (ribu)<br>Number of Poor People<br>(thousand) | Persentase Penduduk<br>Miskin<br>Percentage of Poor<br>People |
|---------------|--|---|---|
| (1)           | (2)  | (3)   | (4)   |
| 2014          | 255 550  | 130,30  | 14,87   |
| 2015          | 263 199  | 130,40  | 14,86   |
| 2016          | 283 649  | 126,80  | 14,38   |
| 2017          | 292 544  | 124,01  | 14,02   |
| 2018          | 312 106  | 116,37  | 13,12   |
| 2019          | 335 334  | 113,83  | 12,79   |
| 2020          | 348 890  | 119,38  | 13,38   |
| 2021          | 363 349  | 122,91  | 13,83   |

Sumber/Source: BPS, Survei Sosial Ekonomi Nasional Maret/BPS-Statistics Indonesia, March National Socioeconomic Survey

**Tabel** 4.4.2 **Indeks Kedalaman Kemiskinan dan Indeks Keparahan Kemiskinan di Kabupaten/Kota, 2014–2021**  
**Poverty Gap Index and Poverty Severity Index in Regency/ Municipality, 2014–2021**

| Tahun<br>Year | Indeks Kedalaman Kemiskinan<br>Poverty Gap Index | Indeks Keparahan Kemiskinan<br>Poverty Severity Index |
|---------------|--|---|
| (1)           | (2)  | (3)   |
| 2014          | 2,09   | 0,44  |
| 2015          | 2,69   | 0,76  |
| 2016          | 2,92   | 0,99  |
| 2017          | 1,93   | 0,42  |
| 2018          | 2,31   | 0,59  |
| 2019          | 2,31   | 0,59  |
| 2020          | 2,18   | 0,53  |
| 2021          | 2,39   | 0,6   |

Sumber/Source: BPS, Survei Sosial Ekonomi Nasional Maret/BPS-Statistics Indonesia, March National Socioeconomic Survey

**Tabel** 4.4.3  
**Table**

**Indeks Pembangunan Manusia di Kabupaten Sragen,  
2014-2021**  
*Human Development Index in Sragen Regency, 2014-  
2021*

| Tahun<br>Years | Angka Harapan<br>Hidup<br>Life Expectancy<br>(tahun/year) | Rata-rata<br>Lama Sekolah<br>Mean Years<br>of Schooling<br>(tahun/year) | Harapan Lama<br>Sekolah<br>Expected of<br>Schooling<br>(tahun/year) | Pengeluaran per Kapita<br>Disesuaikan<br>Purchasing Power Parity<br>(000 Rp/orang/<br>tahun) | IPM<br>HDI |
|----------------|---|---|---|--|------------|
| (1)            | (2)   | (3)   | (4)   | (5)  | (6)        |
| 2014           | 75,27   | 6,69  | 11,92   | 10 876   | 69,95      |
| 2015           | 75,41   | 6,86  | 12,21   | 11 434   | 71,10      |
| 2016           | 75,43   | 6,87  | 12,30   | 11 688   | 71,43      |
| 2017           | 75,55   | 7,04  | 12,64   | 12 041   | 72,40      |
| 2018           | 75,60   | 7,22  | 12,65   | 12 391   | 72,96      |
| 2019           | 75,62   | 7,34  | 12,69   | 12 720   | 73,43      |
| 2020           | 75,71   | 7,65  | 12,83   | 12 589   | 73,95      |
| 2021           | 75,79   | 7,66  | 12,84   | 12679  | 74,08      |

Catatan/Note: ...

Sumber/Source: BPS, Survei Sosial Ekonomi Nasional Maret/BPS-Statistics Indonesia, March National Socioeconomic Survey

**Tabel**  
**Table** 4.4.4**Jumlah Penerima Bantuan (kepala keluarga) dan Anggaran Bantuan Sosial Pangan Menurut Kecamatan, 2021**  
**Number of Aid Recipients (head of household) and Food Social Assistance Budget by Sub District, 2021**

| Kecamatan<br>Subdistrict | Jumlah Penerima Bantuan<br>(kepala keluarga)<br>Number of Beneficiaries<br>(head of household) |                          | Jumlah Anggaran (ribu rupiah)<br>Budget Amount (thousand rupiahs) |                          |
|--------------------------|--|--------------------------|---|--------------------------|
|                          | Rencana<br>Planning  | Realisasi<br>Realization | Rencana<br>Planning   | Realisasi<br>Realization |
| (1)                      | (2)  | (3)                      | (4)   | (5)                      |
| Kalijambe                | 3 606  | 3 606                    | 721 200   | 721 200                  |
| Plupuh                   | 3 422  | 3 422                    | 684 400   | 684 400                  |
| Masaran                  | 3 118  | 3 118                    | 623 600   | 623 600                  |
| Kedawung                 | 2 474  | 2 474                    | 494 800   | 494 800                  |
| Sambirejo                | 1 970  | 1 970                    | 394 000   | 394 000                  |
| Gondang                  | 2 224  | 2 224                    | 444 800   | 444 800                  |
| Sambungmacan             | 3 216  | 3 216                    | 643 200   | 643 200                  |
| Ngrampal                 | 1 968  | 1 968                    | 393 600   | 393 600                  |
| Karangmalang             | 2 038  | 2 038                    | 407 600   | 407 600                  |
| Sragen                   | 1 286  | 1 286                    | 257 200   | 257 200                  |
| Sidoarjo                 | 1 764  | 1 764                    | 352 800   | 352 800                  |
| Tanon                    | 4 331  | 4 331                    | 866 200   | 866 200                  |
| Gemolong                 | 2 991  | 2 991                    | 598 200   | 598 200                  |
| Miri                     | 3209   | 3209                     | 641800  | 641800                   |
| Sumberlawang             | 4737   | 4737                     | 947400  | 947400                   |
| Mondokan                 | 3270   | 3 270                    | 654 000   | 654 000                  |
| Sukodono                 | 2344   | 2 344                    | 468 800   | 468 800                  |
| Gesi                     | 1881   | 1 881                    | 376 200   | 376 200                  |
| Tangen                   | 2237   | 2 237                    | 447 400   | 447 400                  |
| Jenar                    | 3154   | 3 154                    | 630 800   | 630 800                  |
| <b>Kabupaten Sragen</b>  | <b>55 240</b>  | <b>55 240</b>            | <b>11 048 000</b>   | <b>11 048 000</b>        |

Sumber/Source: Dinas Sosial Kabupaten Sragen/ Department of Social Services of Sragen Regency

# **PERTANIAN, KEHUTANAN PETERNAKAN DAN PERIKANAN**

*Agriculture, Forestry, Livestock, and Fishery*

**05**

## **PERKEMBANGAN PRODUKSI TANAMAN PERKEBUNAN**

*The Production of Plantation*



**KOPI/ COFFEE**

**4,7 TON**

**KELAPA/COCONUT**

**4.154,9 TON**



## **PERKEMBANGAN PRODUKSI TANAMAN PANGAN**

*The Growth of Crops Production*



**JAGUNG/CORN**

Produksi jagung  
tahun 2021  
mencapai 155.456  
ton



**KEDELAI/SOY**

Produksi kedelai  
tahun 2021  
mencapai 1.364 ton



**KACANG HIJAU/  
MUNGBEAN**

Produksi kacang hijau  
tahun 2021  
mencapai 25 ton





**PENJELASAN TEKNIS**

1. Lahan sawah adalah lahan pertanian yang berpetak-petak dan dibatasi oleh pematang (galangan), saluran untuk menahan/ menyalurkan air, yang biasanya ditanami padi sawah tanpa memandang dari mana diperoleh atau status lahan tersebut. Lahan yang dimaksud termasuk lahan yang terdaftar di Pajak Bumi Bangunan, luran Pembangunan Daerah, lahan bengkok, lahan serobotan, lahan rawa yang ditanami padi dan lahan bekas tanaman tahunan yang telah dijadikan sawah, baik yang ditanami padi, palawija atau tanaman semusim lainnya.
2. Tegal/Kebun adalah lahan pertanian bukan sawah (lahan kering) yang ditanami tanaman semusim atau tahunan dan terpisah dengan halaman sekitar rumah serta penggunaannya tidak berpindah pindah.
3. Ladang/Huma adalah lahan pertanian bukan sawah (lahan kering) yang biasanya ditanami tanaman semusim dan penggunaannya hanya semusim atau dua musim, kemudian akanditinggalkan bila sudah tidak subur lagi (berpindah-pindah). Kemungkinan lahan ini beberapa tahun kemudian akan dikerjakankembali jika sudah

**TECHNICAL NOTES**

1. *Wetland is agricultural land that separated by small dykes to resist water, where the main crop is usually wetland paddy without considering where it is got from or the status of the land. It includes the land that is registered at land income tax office, regional development contribution, 'bengkok' land, illegal ownership, swamps for rice cultivation, and annual crop land mark that has been used as rice field, which are both planted with paddy, secondary crops or the other seasonal crops.*
2. *Dry field/Garden is an dryland (unirrigated land) which is planted with seasonal or annual crops and separately from the yard around the house without shifting*
3. *Unirrigated agricultural field / Shifting cultivation land is dryland (unirrigated land) that usually is cultivated for seasonal crops and utilized only for one or two seasons, then it will be left when it is not fertile (shifting). Maybe, this land will be used again in a few years if it has been fertile.*

subur.

4. Lahan yang sementara tidak diusahakan adalah lahan yang biasanya diusahakan tetapi untuk sementara (lebih dari 1 (satu) tahun tetapi kurang dari atau sama dengan 2 (dua) tahun) tidak diusahakan, termasuk lahan sawah yang tidak diusahakan selama lebih dari 2 (dua) tahun.
  5. Data pokok tanaman pangan yang dikumpulkan adalah luas panen dan produktivitas (hasil per hektar). Produksi tanaman pangan merupakan hasil perkalian antara luas panen dengan produktivitas. Pengumpulan data luas panen dilakukan setiap bulan dengan pendekatan area kecamatan di seluruh wilayah Indonesia. Pengumpulan data produktivitas dilakukan melalui pengukuran langsung pada plot ubinan berukuran  $2\frac{1}{2}$  m x  $2\frac{1}{2}$  m. Pengumpulan data produktivitas dilakukan setiap subround (empat bulanan) pada waktu panen petani.
  6. Data produksi padi dan palawija yang disajikan adalah dalam kualitas: gabah kering giling (padi), pipilan kering (jagung), biji kering (kedelai dan kacang tanah), dan umbi basah (ubi kayu dan ubi jalar).
4. *Temporarily unused land is land that is regularly used but temporarily (more than a year but less or equal than two years) is unused, it includes wetland that is not cultivated more than two years.*
  5. *The main food crops data collected consists of harvested area and productivity (yield per hectare). Food crops production is generated by harvested area multiplied by productivity. The harvested area data is collected every month using sub district area approach in all sub district in Indonesia. The productivity data collection is conducted by a direct measurement in  $2\frac{1}{2}$  m x  $2\frac{1}{2}$  m crop cutting plot. The productivity measurement is conducted in every subround (four monthly) at the time when farmers are harvesting their crops.*
  6. *Production of paddy and secondary crops data are presented in the form of: dry unhusked rice (paddy), dry loose maize (maize), dry shells crops (soybeans and peanuts), and fresh roots (cassava and sweet potatoes).*

7. Tanaman sayuran dan buah-buahan semusim

Tanaman sayuran semusim adalah tanaman sumber vitamin, garam mineral dan lain-lain yang dikonsumsi dari bagian tanaman yang berupa daun, bunga, buah, dan umbinya, yang berumur kurang dari satu tahun.

Tanaman buah-buahan semusim adalah tanaman sumber vitamin, garam mineral, dan lain-lain yang dikonsumsi dari bagian tanaman yang berupa buah, berumur kurang dari satu tahun, tidak berbentuk pohon/rumpuntetapi menjalar dan berbatang lunak.

8. Tanaman buah-buahan dan sayuran tahunan

Tanaman buah-buahan tahunan adalah tanaman sumber vitamin, garam mineral, dan lain-lain yang dikonsumsi dari bagian tanaman yang berupa buah dan merupakan tanaman tahunan.

Tanaman sayuran tahunan adalah tanaman sumber vitamin, garam mineral, dan lain-lain yang dikonsumsi dari bagian tanaman yang berupa daun dan atau buah yang berumur lebih dari satu tahun.

9. Tanaman biofarmaka adalah tanaman yang bermanfaat untuk obat-obatan, kosmetik, dan kesehatan yang dikonsumsi atau digunakan dari bagian-bagian

7. *Seasonal vegetable and fruit plants*  
*Seasonal vegetable plants are plants which are the sources of vitamin, mineral salt, etc, consumed from the part of the plant in the form of leaf, flower, fruit, and root with the age of less than one year.*

*Seasonal fruit plants are plants which are the sources of vitamin, mineral salt, etc, consumed from the part of the plant in the form of fruits. These plants are creeps with the age of less than one year.*

8. *Annual fruit and vegetable plants*  
*Annual fruit plants are plants which are the sources of vitamin, contained mineral salt, etc, consumed from the part of plant in the form of fruit and more than one year of age.*

*Annual vegetable plants are plants which are the sources of vitamin, contained mineral salt, etc, consumed from the part of the plant in the form of vegetable and more than one year of age.*

9. *Medicinal plants are plants which are useful for medicine. It is consumed from part of the plant such as leaf, flower, fruit, tuber, and root.*

tanaman seperti daun, batang, buah, umbi (rimpang) ataupun akar.

10. Tanaman hias adalah tanaman yang mempunyai nilai keindahan baik bentuk, warna daun, tajuk maupun bunganya, sering digunakan untuk penghias pekarangan dan lain sebagainya.

10. *Ornamental plants are plants which have a beauty value, either in shape, colour of leaf or crown of flower, and they are often used as a yard decorator.*

11. Luas panen tanaman hortikultura adalah luas tanaman sayuran, buah-buahan, biofarmaka, dan tanaman hias yang diambil hasilnya/dipanen pada periode pelaporan.

11. *Harvested area of horticulture is area which vegetable, fruit, medicinal and ornamental plant of crop harvested during the period of report.*

12. Luas panen untuk tanaman sayuran adalah luas tanaman yang dipanen sekaligus/habis/dibongkar dan luas tanaman yang dipanen berkali-kali (lebih dari satu kali)/belum habis.

12. *Harvested area of vegetables is area of entirely plant harvested/demolished and plant harvested several times/undemolished.*

Tanaman yang dipanen sekaligus/habis/dibongkar adalah tanaman yang sehabis panen langsung dibongkar/dicabut, terdiri dari bawang merah, bawang putih, bawang daun, kentang, kol/kubis, kembang kol, petsai/sawi, wortel, lobak, dan kacang merah.

*Entirely plants harvested/demolished are plants usually harvested once and demolished to be substituted by other plants, consisting of: shallots, garlic, leeks, potato, cabbage, cauli flower, mustard green, carrots, chinese radish, and red kidney beans.*

Tanaman yang dipanen berkali-kali (lebih dari satu kali)/belum habis adalah tanaman yang pemanenannya lebih dari satu kali dan biasanya dibongkar apabila panen terakhir sudah tidak memadai lagi, terdiri dari: kacang

*Plants harvested several times/undemolished are plants usually harvested more than once and demolished in the case that the last harvest was economically not profitable. They consist of : yard long beans, chili, small chili, mushroom, tomatoes, egg plant, french beans, cucumber, pumpkin/*

panjang, cabe besar, cabe rawit, jamur, tomat, terung, buncis, ketimun, labu siam, kangkung, bayam, melon, semangka, dan blewah.

*chajota, swamp cabbage, spinach, melon, watermelon, and blewah.*

13. Data perkebunan besar dikumpulkan oleh BPS setiap bulan secara lengkap (sensus bulanan) dengan sistem surat pos. Khusus untuk tanaman kelapa, cengkeh, dan kapok, datanya diperoleh dari Direktorat Jenderal Perkebunan. Data perkebunan rakyat juga diperoleh dari Direktorat Jenderal Perkebunan.

13. *Horticulture production is the standard production quantity form of vegetable, fruit, medicinal and ornamental plant based on harvested area/the number of production plants reported monthly/quarterly.*

14. Penghitungan luas tanaman perkebunan besar adalah pada keadaan akhir tahun dan tidak termasuk yang luasnya kurang dari 5 hektar.

14. *Data on estates are collected by the BPS every month on complete basis through a mailing system. Data on coconut, clove, and kapok, as well as on smallholder plantation, are acquired from the Directorate General of Estates.*

15. Bentuk produksi perkebunan adalah; karet kering (karet), daun kering (teh dan tembakau), biji kering (kopi dan coklat), kulit kering (kayu manis dan kina), serat kering (rami), bunga kering (cengkeh), refined sugar (tebu dari perkebunan besar), gula mangkok (tebu dari perkebunan rakyat), ekivalen kopra (kopra), biji dan bunga (pala) serta minyak daun (sereh).

15. *Planted areas of estates refer to condition at the end of the year, and exclude areas less than 5 hectares.*

16. Persediaan akhir tahun produksi perkebunan besar bukan

16. *Production of estates crops are follows: dry rubber (rubber); dry*

merupakan cadangan penyangga (buffer stock).

*leaves (tea and tobacco); dry beans (coffee and cocoa); dry bark (cassia vera and cinchona); dry fibre (rosella); dry flowers/buds (cloves); refined sugar (sugar cane from estate); cup sugar (sugar cane from smallholders); copra (copra); seeds and buds (nutmeg); and leaf oil (citronella).*

17. Data Statistik Kehutanan sebagian besar merupakan data sekunder yang bersumber dari Kementerian Kehutanan.

17. *The production availability of estates at the end of year is not the buffer stock.*

18. Kawasan hutan adalah wilayah tertentu yang berupa hutan, yang ditunjuk dan atau ditetapkan oleh pemerintah untuk dipertahankan keberadaannya sebagai hutan tetap. Hal ini untuk menjamin kepastian hukum mengenai status kawasan hutan, letak batas dan luas suatu wilayah tertentu yang sudah ditunjuk menjadi kawasan hutan tetap.

18. *Most of forestry statistics are secondary data obtained from the Ministry of Forestry.*

19. Kawasan hutan Indonesia ditetapkan oleh Menteri Kehutanan dalam bentuk Surat Keputusan Menteri Kehutanan tentang Penunjukan Kawasan Hutan dan Perairan Provinsi. Penunjukan Kawasan Hutan ini disusun berdasarkan hasil pemaduserasian antara Rencana Tata Ruang Wilayah Provinsi (RTRWP) dengan Tata Guna Hutan Kesepakatan (TGHK).

19. *Forest Area is a specific territory of forest ecosystem determined and or decided by the government as a permanent forest. Such decision is important to maintain the size of forest area and to ensure its legitimation and boundary demarcation of permanent forest.*

20. Penunjukan kawasan hutan

20. *Indonesian forest area is determined*

mencakup pula kawasan perairan yang menjadi bagian dari Kawasan Suaka Alam (KSA) dan Kawasan Pelestarian Alam (KPA).

*by the Minister of Forestry in the format of Ministerial Decree on the Designation of Provincial Forest Area and Inland Water, Coastal and Marine Ecosystem. The designation of Forest Area is formulated based on integrated and harmonized of Provincial Spatial Planning (RTRWP) and Forest Land Use by Concensus (TGHK).*

**21.** Kawasan Suaka Alam (KSA) adalah kawasan dengan ciri khas tertentu, baik di darat maupun di perairan yang mempunyai fungsi pokok sebagai kawasan pengawetan keanekaragaman tumbuhan dan satwa serta ekosistemnya, yang juga berfungsi sebagai wilayah sistem penyangga kehidupan.

*21. The designation of forest area in some cases also cover inland water, coastal and marine ecosystem that may become part of Sanctuary Reserve Area (KSA) and Nature Conservation Area (KPA).*

**22.** Kawasan Pelestarian Alam (KPA) adalah kawasan dengan ciri khas tertentu, baik di darat maupun di perairan yang mempunyai fungsi pokok perlindungan sistem penyangga kehidupan, pengawetan keanekaragaman jenis tumbuhan dan satwa, serta pemanfaatan secara lestari sumber daya alam hayati dan ekosistemnya.

*22. A Sanctuary Reserve Area is a specific terrestrial or aquatic area having specific criteria for preserving biodiversity plant and animal as well as ecosystem, which also serve as life support system.*

**23.** Berdasarkan Undang-Undang No. 41 Tahun 1999 tentang Kehutanan, kawasan hutan dibagi ke dalam kelompok Hutan Konservasi, Hutan Lindung, dan Hutan Produksi.

*23. A Nature Conservation area is a specific terrestrial or aquatic area whose main function is to serve life support system and preserve diversity of plant and animal species, as well as to provide a sustainable utilization of living*



- resources and their ecosystems.
24. Hutan Konservasi adalah kawasan hutan dengan ciri khas tertentu, yang mempunyai fungsi pokok pengawetan keanekaragaman tumbuhan dan satwa serta ekosistemnya.
24. *In accordance to the Act on Forestry No. 41/1999, forest area is categorized as Conservation Forest, Protection Forest and Production Forest.*
25. Hutan Lindung adalah kawasan hutan yang mempunyai fungsi pokok sebagai perlindungan sistem penyangga kehidupan untuk mengatur tata air, mencegah banjir, mengendalikan erosi, mencegah intrusi air laut, dan memelihara kesuburan tanah.
25. *Conservation Forest is a forest area having specific characteristic established for the purposes of conservation of animal and plant species as well as their ecosystem.*
26. Hutan Produksi adalah kawasan hutan yang mempunyai fungsi pokok memproduksi hasil hutan. Hutan produksi terdiri dari Hutan Produksi Tetap (HP), Hutan Produksi Terbatas (HPT), dan Hutan Produksi yang dapat dikonversi.
26. *Protection Forest is a forest area designated to serve life support system, maintain hydrological system, prevent of flood, erosion control, seawater intrusion, and maintain soil fertility.*
27. Hutan Konservasi terdiri dari: Kawasan suaka alam berupa Cagar Alam (CA) dan Suaka Margasatwa (SM); kawasan pelestarian alam berupa Taman Nasional (TN), Taman Hutan Raya (THR), dan Taman Wisata Alam (TWA); Taman Buru (TB). Taman Buru adalah kawasan hutan yang ditetapkan sebagai tempat wisata berburu.
27. *Production Forest is a forest area designated mainly to promote sustainable forest production. Production forest is classified as permanent production forest, limited production forest, and convertible production forest.*
28. Penetapan lahan kritis mengacu
28. *Critical land refers to a piece of land*

pada lahan yang telah sangat rusak karena kehilangan penutupan vegetasinya, sehingga kehilangan atau berkurang fungsinya sebagai penahan air, pengendali erosi, siklus hara, pengatur iklim mikro, dan retensi karbon. Berdasarkan kondisi vegetasinya, kondisi lahan dapat diklasifikasikan sebagai: sangat kritis, kritis, agak kritis, potensial kritis, dan kondisi normal.

*severely damaged due to lost of its vegetation cover so that its functions as water retention, erosion control, nutrient cycling, micro climate regulator and carbon retention are completely depleted. Based upon its vegetation condition, the land could be classified as : very critical, critical, slight critical, potential critical, and normal condition.*

**29.** Reboisasi atau rehabilitasi hutan bertujuan untuk menghutankan kembali kawasan hutan yang kritis di wilayah daerah aliran sungai (DAS) yang dilaksanakan bersama masyarakat secara partisipatif.

*29. Reforestation or forest rehabilitation is intended to rehabilitate the critical land inside forest area or watershed to improve their ecological and hydrological functions. The activities were conducted with active participation of local communities who live nearby the target area.*

**30.** Pemanfaatan hasil hutan kayu adalah segala bentuk usaha yang memanfaatkan dan mengusahakan hasil hutan kayu dengan tidak merusak lingkungan dan tidak mengurangi fungsi pokok hutan. Kegiatan ini hanya dapat dilaksanakan pada areal hutan yang memiliki potensi untuk dilakukan kegiatan pemanfaatan hasil hutan kayu dan dapat dilaksanakan setelah diperoleh izin usaha.

*30. Commercial utilization of timber as forest product is activities to utilize timber without destructing the environment and undermining the main functions of the forest area. Those activities could only be executed in forest area with high commercial timber value with license.*

**31.** Izin Usaha Pemanfaatan Hasil Hutan Kayu (IUPHHK) pada hutan alam adalah izin untuk

*31. The license to commercially utilize timber in natural forest is license to utilize production forest for*

memanfaatkan hutan produksi yang kegiatannya terdiri dari pemanenan atau penebangan, penanaman, pemeliharaan, pengamanan, pengolahan, dan pemasaran hasil hutan kayu. IUPHHK dapat diberikan kepada perorangan, koperasi, badan usaha swasta, dan BUMN/BUMD.

*which the activities consist of harvesting or felling, planting, tending, protecting, processing, and marketing. The license could be granted to individuals, cooperatives, private companies, state-owned enterprises/local government-owned enterprises.*

**32.** Produksi hasil hutan utama yang dihasilkan dari hutan adalah kayu bulat. Produksi kayu bulat ini dihasilkan dari hutan alam melalui kegiatan perusahaan Hak Pengusahaan Hutan (HPH/IUPHHK), kegiatan ijin pemanfaatan kayu (IPK) dalam rangka pembukaan wilayah hutan, pembangunan Hutan Tanaman Industri (HTI), serta kegiatan hutan rakyat.

**32.** *The main product of commercial forest operation is log. The log is harvested from various sources such as natural forest granted to concessionaires (IUPHHK/HPH), land clearing activities (IPK), industrial forest plantation (HTI) and community forest.*

**33.** Kayu Gergajian merupakan kayu hasil konversi kayu bulat dengan menggunakan mesin gergaji, mempunyai bentuk yang teratur dengan sisi-sisi sejajar dan sudut-sudutnya siku dengan ketebalan tidak lebih dari 6 cm dan kadar air tidak lebih dari 18 persen. Kayu gergajian yang diolah langsung dari kayu bulat, wajib didukung dengan dokumen yang sah.

**33.** *Sawn Timber Constitutes a sawmill product derived from logs as raw material. The product is characterized with regular forms having parallel sides at right angle to each other, thickness not more than 6 cm and moisture content not to exceed 18 percent. Sawn timber produced directly from logs must be certified by a legal document.*

**34.** Kayu Lapis adalah panel kayu yang tersusun dari lapisan veneer dibagian luarnya, sedangkan dibagian intinya (core) bisa

**34.** *Plywood is wood panel consisting of layers pressed together in between veneers; the core may be veneer or some other material, bound*

berupa veneer atau material lain, diikat dengan lem kemudian di-press (ditekan) sedemikian rupa sehingga menjadi panel yang kuat. Termasuk dalam artian ini adalah kayu lapis yang dilapisi lagi dengan material lain.

*together with glue and pressed tightly together to make a strong panel. Included to this definition is plywood covered with other materials.*

**35.** Data populasi ternak bersumber dari Direktorat Jenderal Peternakan dan Kesehatan Hewan Kementerian Pertanian, sedangkan jumlah pemotongan ternak merupakan hasil Survei Laporan Pemotongan Ternak. Pengumpulan data pemotongan ternak dilakukan secara lengkap setiap triwulan di seluruh Rumah Potong Hewan (RPH) dan Tempat Pemotongan Hewan (TPH) yang ada di Indonesia. Pada tahun 2018 jumlah Dokumen RPH/TPH hasil pencacahan yang diolah sebanyak 4.033.

**35.** *Data of domestic livestock population are obtain from the Directorate General of Livestock and Animal Health Service, while data on the number of animals slaughtered are based on the quarterly survey conducted by BPS. This survey is a complete enumeration on all slaughterhouses and abattoirs in Indonesia. There are 4.033 covered in 2018.*

**36.** Data statistik perikanan merupakan data sekunder yang bersumber dari Direktorat Jenderal Perikanan Tangkap dan Direktorat Jenderal Budidaya. Statistik perikanan dibedakan atas data Perikanan Tangkap dan Perikanan Budidaya. Perikanan Tangkap diklasifikasikan atas penangkapan ikan di laut dan penangkapan ikan di perairan umum. Perikanan Budidaya diklasifikasikan atas jenis budidaya yaitu budidaya laut, tambak, kolam, karamba, jaring apung, dan sawah.

**36.** *Fishery Statistics are secondary data obtained from the Directorate General of Capture Fisheries and Directorate General of Aquaculture. Fishery statistics are categorized into capture fisheries and aquaculture. Capture fisheries are further classified into marine capture fisheries and inland open water capture fisheries. Aquaculture are further classified into several types of culture: marine culture, brackish water pond, fresh water pond, cage, floating net, and fish breeding in paddy fields.*

37. Rumah Tangga Perikanan Tangkap adalah rumah tangga yang melakukan kegiatan penangkapan ikan/binatang air lainnya/tanaman air dengan tujuan sebagian/ seluruh hasilnya untuk dijual.
37. *A capture fishery household is a household conducting activities in catching fishes/other aquatic animals/aquatic plants, for which the products are wholly or partly to be sold.*
38. Rumah Tangga Perikanan Budidaya adalah rumah tangga yang melakukan kegiatan budidaya ikan/binatang air lainnya/tanaman air dengan tujuan sebagian/ seluruh hasilnya untuk dijual.
38. *An aquaculture fishery household is a household conducting activities in culturing fishes/other aquatic animals/aquatic plants, for which the products are wholly or partly to be sold. different types of parameters.*

## 5.1 HORTIKULTURA HORTICULTURE

**Tabel** 5.1.1 **Luas Panen Tanaman Sayuran Menurut Kecamatan dan Jenis Tanaman (ha), 2020 dan 2021**  
*Harvested Area of Vegetables by Subdistrict and Kind of Plant (ha), 2020 and 2021*

| Kecamatan<br>Subdistrict | Bawang Merah/Shallot |            | Cabai/Chili |            |
|--------------------------|----------------------|------------|-------------|------------|
|                          | 2020                 | 2021       | 2020        | 2021       |
| (1)                      | (2)                  | (3)        | (4)         | (5)        |
| Kalijambe                | 20                   | 22         | 25          | 13         |
| Plupuh                   | 25                   | 17         | 11          | 7          |
| Masaran                  | 7                    | 7          | 3           | 3          |
| Kedawung                 | 37                   | 49         | 273         | 232        |
| Sambirejo                | 17                   | 16         | 6           | 2          |
| Gondang                  | 0                    | -          | -           | -          |
| Sambungmacan             | 0                    | -          | 2           | -          |
| Ngrampal                 | 8                    | 9          | -           | -          |
| Karangmalang             | 4                    | 12         | 5           | 2          |
| Sragen                   | 21                   | 17         | 1           | -          |
| Sidoarjo                 | 2                    | 5          | 1           | 6          |
| Tanon                    | 23                   | 32         | 19          | 18         |
| Gemolong                 | 6                    | 5          | -           | 3          |
| Miri                     | 0                    | -          | 3           | 5          |
| Sumberlawang             | 11                   | -          | 9           | 14         |
| Mondokan                 | 0                    | 1          | 2           | 5          |
| Sukodono                 | 4                    | -          | -           | 13         |
| Gesi                     | 17                   | 7          | -           | -          |
| Tangen                   | 3                    | 3          | -           | -          |
| Jenar                    | 0                    | -          | -           | -          |
| <b>Kabupaten Sragen</b>  | <b>205</b>           | <b>202</b> | <b>360</b>  | <b>323</b> |

Lanjutan Tabel/Continued Table 5.1.1

| Kecamatan<br>Subdistrict | Kentang/Potato |      | Kubis/Cabbage |      |
|--------------------------|----------------|------|---------------|------|
|                          | 2020           | 2021 | 2020          | 2021 |
| (1)                      | (6)            | (7)  | (8)           | (9)  |
| Kalijambe                | -              | -    | -             | -    |
| Plupuh                   | -              | -    | -             | -    |
| Masaran                  | -              | -    | -             | -    |
| Kedawung                 | -              | -    | -             | -    |
| Sambirejo                | -              | -    | -             | -    |
| Gondang                  | -              | -    | -             | -    |
| Sambungmacan             | -              | -    | -             | -    |
| Ngrampal                 | -              | -    | -             | -    |
| Karangmalang             | -              | -    | -             | -    |
| Sragen                   | -              | -    | -             | -    |
| Sidoarjo                 | -              | -    | -             | -    |
| Tanon                    | -              | -    | -             | -    |
| Gemolong                 | -              | -    | -             | -    |
| Miri                     | -              | -    | -             | -    |
| Sumberlawang             | -              | -    | -             | -    |
| Mondokan                 | -              | -    | -             | -    |
| Sukodono                 | -              | -    | -             | -    |
| Gesi                     | -              | -    | -             | -    |
| Tangen                   | -              | -    | -             | -    |
| Jenar                    | -              | -    | -             | -    |
| <b>Kabupaten Sragen</b>  | -              | -    | -             | -    |

Lanjutan Tabel/*Continued Table* 5.1.1

| Kecamatan<br>Subdistrict | Petsai<br>Chinese Cabbage |      | Tomat/Tomato |      | Bawang Putih/Garlic |      |
|--------------------------|---------------------------|------|--------------|------|---------------------|------|
|                          | 2020                      | 2021 | 2020         | 2021 | 2020                | 2021 |
| (1)                      | (10)                      | (11) | (12)         | (13) | (14)                | (15) |
| Kalijambe                | -                         | -    | -            | -    | -                   | -    |
| Plupuh                   | -                         | -    | -            | -    | -                   | -    |
| Masaran                  | -                         | -    | -            | -    | -                   | -    |
| Kedawung                 | -                         | -    | -            | -    | -                   | -    |
| Sambirejo                | -                         | -    | -            | -    | -                   | -    |
| Gondang                  | -                         | -    | -            | -    | -                   | -    |
| Sambungmacan             | -                         | -    | -            | -    | -                   | -    |
| Ngrampal                 | -                         | -    | -            | -    | -                   | -    |
| Karangmalang             | -                         | -    | -            | -    | -                   | -    |
| Sragen                   | -                         | -    | -            | -    | -                   | -    |
| Sidoharjo                | -                         | -    | -            | -    | -                   | -    |
| Tanon                    | -                         | -    | -            | -    | -                   | -    |
| Gemolong                 | -                         | -    | -            | -    | -                   | -    |
| Miri                     | -                         | -    | -            | -    | -                   | -    |
| Sumberlawang             | -                         | -    | -            | -    | -                   | -    |
| Mondokan                 | -                         | -    | -            | -    | -                   | -    |
| Sukodono                 | -                         | -    | -            | -    | -                   | -    |
| Gesi                     | -                         | -    | -            | -    | -                   | -    |
| Tangen                   | -                         | -    | -            | -    | -                   | -    |
| Jenar                    | -                         | -    | -            | -    | -                   | -    |
| <b>Kabupaten Sragen</b>  | -                         | -    | -            | -    | -                   | -    |



**Tabel 5.1.2** **Produksi Tanaman Sayuran Menurut Kecamatan dan Jenis Tanaman (kuintal), 2020 dan 2021**  
**Production of Vegetables by Subdistrict and Kind of Plant (quintal), 2020 and 2021**

| Kecamatan<br>Subdistrict | Bawang Merah/Shallot |               | Cabai/Chili   |               |
|--------------------------|----------------------|---------------|---------------|---------------|
|                          | 2020                 | 2021          | 2020          | 2021          |
| (1)                      | (2)                  | (3)           | (4)           | (5)           |
| Kalijambe                | 1 816                | 2 017         | 3 291         | 1 763         |
| Plupuh                   | 2 130                | 1 680         | 2 050         | 1 890         |
| Masaran                  | 620                  | 582           | 130           | 180           |
| Kedawung                 | 4 472                | 6 375         | 21 865        | 21 293        |
| Sambirejo                | 2 004                | 1 484         | 523           | 301           |
| Gondang                  | -                    | -             | -             | 0             |
| Sambungmacan             | -                    | -             | 175           | 0             |
| Ngrampal                 | 754                  | 810           | -             | 0             |
| Karangkmalang            | 433                  | 992           | 393           | 140           |
| Sragen                   | 2 454                | 2 085         | 80            | 0             |
| Sidoharjo                | 190                  | 433           | 45            | 416           |
| Tanon                    | 2 303                | 4 518         | 835           | 3 151         |
| Gemolong                 | 530                  | 435           | -             | 0             |
| Miri                     | -                    | -             | 165           | 330           |
| Sumberlawang             | 806                  | -             | 812           | 766           |
| Mondokan                 | -                    | 84            | 110           | 286           |
| Sukodono                 | 312                  | -             | -             | 710           |
| Gesi                     | 1453                 | 608           | -             | 0             |
| Tangen                   | 298                  | 266           | -             | 0             |
| Jenar                    | -                    | -             | -             | 0             |
| <b>Kabupaten Sragen</b>  | <b>20 575</b>        | <b>22 369</b> | <b>30 474</b> | <b>31 226</b> |

Lanjutan Tabel/*Continued Table 5.1.2*

| Kecamatan<br>Subdistrict | Kentang/Potato |      | Kubis/Cabbage |      |
|--------------------------|----------------|------|---------------|------|
|                          | 2020           | 2021 | 2020          | 2021 |
| (1)                      | (6)            | (7)  | (8)           | (9)  |
| Kalijambe                | -              | -    | -             | -    |
| Plupuh                   | -              | -    | -             | -    |
| Masaran                  | -              | -    | -             | -    |
| Kedawung                 | -              | -    | -             | -    |
| Sambirejo                | -              | -    | -             | -    |
| Gondang                  | -              | -    | -             | -    |
| Sambungmacan             | -              | -    | -             | -    |
| Ngrampal                 | -              | -    | -             | -    |
| Karangmalang             | -              | -    | -             | -    |
| Sragen                   | -              | -    | -             | -    |
| Sidoharjo                | -              | -    | -             | -    |
| Tanon                    | -              | -    | -             | -    |
| Gemolong                 | -              | -    | -             | -    |
| Miri                     | -              | -    | -             | -    |
| Sumberlawang             | -              | -    | -             | -    |
| Mondokan                 | -              | -    | -             | -    |
| Sukodono                 | -              | -    | -             | -    |
| Gesi                     | -              | -    | -             | -    |
| Tangen                   | -              | -    | -             | -    |
| Jenar                    | -              | -    | -             | -    |
| <b>Kabupaten Sragen</b>  | -              | -    | -             | -    |

Lanjutan Tabel/Continued Table 5.1.2

| Kecamatan<br>Subdistrict | Petsai<br>Chinese Cabbage |      | Tomat/Tomato |      | Bawang Putih/Garlic |      |
|--------------------------|---------------------------|------|--------------|------|---------------------|------|
|                          | 2020                      | 2021 | 2020         | 2021 | 2020                | 2021 |
| (1)                      | (10)                      | (11) | (12)         | (13) | (14)                | (15) |
| Kalijambe                | -                         | -    | -            | -    | -                   | -    |
| Plupuh                   | -                         | -    | -            | -    | -                   | -    |
| Masaran                  | -                         | -    | -            | -    | -                   | -    |
| Kedawung                 | -                         | -    | -            | -    | -                   | -    |
| Sambirejo                | -                         | -    | -            | -    | -                   | -    |
| Gondang                  | -                         | -    | -            | -    | -                   | -    |
| Sambungmacan             | -                         | -    | -            | -    | -                   | -    |
| Ngrampal                 | -                         | -    | -            | -    | -                   | -    |
| Karangmalang             | -                         | -    | -            | -    | -                   | -    |
| Sragen                   | -                         | -    | -            | -    | -                   | -    |
| Sidoharjo                | -                         | -    | -            | -    | -                   | -    |
| Tanon                    | -                         | -    | -            | -    | -                   | -    |
| Gemolong                 | -                         | -    | -            | -    | -                   | -    |
| Miri                     | -                         | -    | -            | -    | -                   | -    |
| Sumberlawang             | -                         | -    | -            | -    | -                   | -    |
| Mondokan                 | -                         | -    | -            | -    | -                   | -    |
| Sukodono                 | -                         | -    | -            | -    | -                   | -    |
| Gesi                     | -                         | -    | -            | -    | -                   | -    |
| Tangen                   | -                         | -    | -            | -    | -                   | -    |
| Jenar                    | -                         | -    | -            | -    | -                   | -    |
| <b>Kabupaten Sragen</b>  | -                         | -    | -            | -    | -                   | -    |

**Tabel**  
**Table** 5.1.3

**Luas Panen Tanaman Sayuran dan Buah–Buahan Semusim Menurut Jenis Tanaman (ha), 2018–2021**  
**Harvested Area of Seasonal Vegetables and Fruits by Kind of Plant (ha), 2018–2021**

| Jenis Tanaman<br>Kind of Plants          | 2018 | 2019  | 2020  | 2021   |
|--|------|-------|-------|--------|
| (1)                                      | (2)  | (3)   | (4)   | (5)    |
| <b>Sayuran/ Vegetables</b>               |      |       |       |        |
| Bawang Daun/ Wlech Onion                 | -    | -     | -     | -      |
| Bawang Merah/ Shallot                    | 253  | 152   | 205   | 202    |
| Bawang Putih/ Garlic                     | -    | -     | -     | -      |
| Bayam/ Spinach                           | -    | -     | -     | -      |
| Buncis/ Green Bean                       | -    | -     | -     | -      |
| Cabai Besar/ Chili (Capsicum Annum)      | 313  | 375   | 360   | 323    |
| Cabai Rawit/ Chili (Capsicum Frutescens) | 75   | 30    | 71    | 37     |
| Cabai/ Chili                             | 388  | 405   | 431   | 360    |
| Jamur/ Mushroom                          | 0,01 | 0,004 | 0,005 | 2,0005 |
| Kacang Merah/ i                          | -    | -     | -     | -      |
| Kacang Panjang/ Yardlong Bean            | 33   | 32    | 35    | 19     |
| Kangkung/ Kangkong                       | 2    | 2     | 5     | 1      |
| Kembang Kol/ Cauliflower                 | -    | -     | -     | -      |
| Kentang/ Potato                          | -    | -     | -     | -      |
| Ketimun/ Cucumber                        | 10   | 4     | 4     | 9,4    |
| Kubis/ Cabbage                           | -    | -     | -     | -      |
| Labu Siam/ Chayote                       | -    | -     | -     | -      |
| Petsai/ Chinese Cabbage                  | -    | -     | -     | -      |
| Terung/ Eggplant                         | 17   | 6     | 18    | 20     |
| Tomat/ Tomato                            | -    | -     | -     | -      |
| Wortel/ Carrot                           | -    | -     | -     | -      |
| <b>Buah–buahan/ Fruits</b>               |      |       |       |        |
| Blewah/ Cantaloupe                       | -    | -     | -     | -      |
| Melon/ Melon                             | 74   | 52    | 71    | 36     |
| Semangka/ Watermelon                     | 47   | 30    | 88    | 76     |

Sumber/Source: Dinas Pertanian dan Ketahanan Pangan Kabupaten Sragen/ Sragen Regency's Office of Agriculture and Food Security

**Tabel** 5.1.4 **Produksi Tanaman Sayuran dan Buah–Buahan Semusim Menurut Jenis Tanaman (kuintal), 2018–2021**  
**Table** 5.1.4 **Production of Seasonal Vegetables and Fruits by Kind of Plant (quintal), 2018–2021**

| Jenis Tanaman<br>Kind of Plants          | 2018   | 2019   | 2020   | 2021   |
|--|--------|--------|--------|--------|
| (1)                                      | (2)    | (3)    | (4)    | (5)    |
| <b>Sayuran/ Vegetables</b>               |        |        |        |        |
| Bawang Daun/ Wlech Onion                 | -      | -      | -      | -      |
| Bawang Merah/ Shallot                    | 23 482 | 13 823 | 20 575 | 22 369 |
| Bawang Putih/ Garlic                     | -      | -      | -      | -      |
| Bayam/ Spinach                           | -      | -      | -      | -      |
| Buncis/ Green Bean                       | -      | -      | -      | -      |
| Cabai Besar/ Chili (Capsicum Annum)      | 30 108 | 23 835 | 30 474 | 31 226 |
| Cabai Rawit/ Chili (Capsicum Frutescens) | 4 740  | 1 772  | 4 343  | 3 969  |
| Cabai/ Chili                             | 34 848 | 25 607 | 34 817 | 35 195 |
| Jamur/ Mushroom                          | 4,16   | 3      | 3      | 0,38   |
| Kacang Merah/ i                          | -      | -      | -      | -      |
| Kacang Panjang/ Yardlong Bean            | 3 746  | 3 500  | 3 552  | 820    |
| Kangkung/ Kangkong                       | 25     | 166    | 261    | 5      |
| Kembang Kol/ Cauliflower                 | -      | -      | -      | -      |
| Kentang/ Potato                          | -      | -      | -      | -      |
| Ketimun/ Cucumber                        | 977    | 515    | 391    | 957    |
| Kubis/ Cabbage                           | -      | -      | -      | -      |
| Labu Siam/ Chayote                       | -      | -      | -      | -      |
| Petsai/ Chinese Cabbage                  | -      | -      | -      | -      |
| Terung/ Eggplant                         | 2 770  | 826    | 2018   | 1 533  |
| Tomat/ Tomato                            | -      | -      | -      | -      |
| Wortel/ Carrot                           | -      | -      | -      | -      |
| <b>Buah–buahan/ Fruits</b>               |        |        |        |        |
| Blewah/ Cantaloupe                       | -      | -      | -      | -      |
| Melon/ Melon                             | 16 066 | 9 099  | 15 868 | 7 068  |
| Semangka/ Watermelon                     | 8 905  | 5 620  | 15 364 | 13 303 |

Sumber/Source: Dinas Pertanian dan Ketahanan Pangan Kabupaten Sragen/Sragen Regency's Office of Agriculture and Food Security

**Tabel**  
**Table** 5.1.5

**Luas Panen Tanaman Biofarmaka Menurut Kecamatan dan Jenis Tanaman (m<sup>2</sup>), 2020 dan 2021**  
*Harvested Area of Medicinal Plants by Subdistrict and Kind of Plant (m<sup>2</sup>), 2020 and 2021*

| Kecamatan<br>Subdistrict | Jahe/Ginger   |               | Laos/Lengkuas/Galanga |               |
|--------------------------|---------------|---------------|-----------------------|---------------|
|                          | 2020          | 2021          | 2020                  | 2021          |
| (1)                      | (2)           | (3)           | (4)                   | (5)           |
| Kalijambe                | 9 000         | -             | -                     | -             |
| Plupuh                   | -             | -             | -                     | -             |
| Masaran                  | -             | -             | -                     | -             |
| Kedawang                 | 8 500         | 2 500         | 5 000                 | 1 500         |
| Sambirejo                | 6 000         | 3 000         | 4 000                 | 2 000         |
| Gondang                  | -             | -             | -                     | -             |
| Sambungmacan             | -             | 700           | -                     | -             |
| Ngrampal                 | -             | -             | -                     | -             |
| Karangmalang             | 5 000         | 2 500         | 2 000                 | 2 000         |
| Sragen                   | -             | -             | -                     | -             |
| Sidoharjo                | 37            | 120           | 12                    | 20            |
| Tanon                    | 2 750         | 5 000         | 1 225                 | 4 250         |
| Gemolong                 | -             | -             | -                     | -             |
| Miri                     | 615           | 465           | -                     | -             |
| Sumberlawang             | -             | -             | -                     | -             |
| Mondokan                 | 3             | -             | -                     | -             |
| Sukodono                 | -             | 2 500         | -                     | 1 750         |
| Gesi                     | -             | 550           | -                     | 250           |
| Tangen                   | 5 000         | 5 000         | 1 000                 | 3 000         |
| Jenar                    | -             | -             | -                     | -             |
| <b>Kabupaten Sragen</b>  | <b>36 905</b> | <b>22 335</b> | <b>13 237</b>         | <b>14 770</b> |

Lanjutan Tabel/Continued Table 5.1.5

| Kecamatan<br>Subdistrict | Kencur/East Indian Galangal |               | Kunyit/Turmeric |               |
|--------------------------|-----------------------------|---------------|-----------------|---------------|
|                          | 2020                        | 2021          | 2020            | 2021          |
| (1)                      | (6)                         | (7)           | (8)             | (9)           |
| Kalijambe                | 170 000                     | 13 800        | -               | -             |
| Plupuh                   | -                           | -             | -               | -             |
| Masaran                  | -                           | -             | -               | -             |
| Kedawung                 | 2 000                       | 1 500         | 4 000           | 2 000         |
| Sambirejo                | 2 500                       | 1 500         | 5 000           | 3 500         |
| Gondang                  | -                           | -             | -               | -             |
| Sambungmacan             | -                           | -             | -               | -             |
| Ngrampal                 | -                           | -             | -               | -             |
| Karangmalang             | 2 000                       | 1 500         | 3 500           | 2 500         |
| Sragen                   | -                           | -             | -               | -             |
| Sidoarjo                 | 15                          | -             | -               | -             |
| Tanon                    | 3 500                       | 5 570         | 2 350           | 1 050         |
| Gemolong                 | -                           | -             | -               | -             |
| Miri                     | 375                         | 584           | -               | -             |
| Sumberlawang             | -                           | -             | -               | -             |
| Mondokan                 | 3                           | -             | -               | -             |
| Sukodono                 | -                           | 1 000         | -               | 1 250         |
| Gesi                     | -                           | 475           | -               | 525           |
| Tangen                   | 2 000                       | 2 000         | 7 000           | 3 000         |
| Jenar                    | -                           | -             | -               | -             |
| <b>Kabupaten Sragen</b>  | <b>182 393</b>              | <b>27 929</b> | <b>21 850</b>   | <b>13 825</b> |

Sumber/Source: Dinas Pertanian dan Ketahanan Pangan Kabupaten Sragen/Sragen Regency's Office of Agriculture and Food Security

**Tabel**  
**Table** 5.1.6

**Produksi Tanaman Biofarmaka Menurut Kecamatan dan Jenis Tanaman (kg), 2020 dan 2021**  
**Production of Medicinal Plants by Subdistrict and Kind of Plant (kg) 2020 and 2021**

| Kecamatan<br>Subdistrict | Jahe/Ginger    |               | Laos/Lengkuas/Galanga |               |
|--------------------------|----------------|---------------|-----------------------|---------------|
|                          | 2020           | 2021          | 2020                  | 2021          |
| (1)                      | (2)            | (3)           | (4)                   | (5)           |
| Kalijambe                | 22 500         | -             | -                     | -             |
| Plupuh                   | -              | -             | -                     | -             |
| Masaran                  | -              | -             | -                     | -             |
| Kedawung                 | 22 288         | 14 375        | 6 088                 | 9 420         |
| Sambirejo                | 27 420         | 4 000         | 18 360                | 2 000         |
| Gondang                  | -              | -             | -                     | -             |
| Sambungmacan             | -              | 420           | -                     | -             |
| Ngrampal                 | -              | -             | -                     | -             |
| Karangmalang             | 29 250         | 3 000         | 14 500                | 750           |
| Sragen                   | -              | -             | -                     | -             |
| Sidoharjo                | 168            | 120           | 45                    | 100           |
| Tanon                    | 4 720          | 7 400         | 2 250                 | 15 350        |
| Gemolong                 | -              | -             | -                     | -             |
| Miri                     | 2 306          | 525           | -                     | -             |
| Sumberlawang             | -              | -             | -                     | -             |
| Mondokan                 | 8              | -             | -                     | -             |
| Sukodono                 | -              | 3 750         | -                     | 3 150         |
| Gesi                     | -              | 435           | -                     | 238           |
| Tangen                   | 6 000          | 3 500         | 1 500                 | 2 000         |
| Jenar                    | -              | -             | -                     | -             |
| <b>Kabupaten Sragen</b>  | <b>114 660</b> | <b>37 525</b> | <b>42 743</b>         | <b>33 008</b> |



Lanjutan Tabel/Continued Table 5.1.6

| Kecamatan<br>Subdistrict | Kencur/East Indian Galangal |               | Kunyit/Turmeric |               |
|--------------------------|-----------------------------|---------------|-----------------|---------------|
|                          | 2020                        | 2021          | 2020            | 2021          |
| (1)                      | (6)                         | (7)           | (8)             | (9)           |
| Kalijambe                | 433 891                     | 38 641        | -               | -             |
| Plupuh                   | -                           | -             | -               | -             |
| Masaran                  | -                           | -             | -               | -             |
| Kedawung                 | 6 800                       | 5 775         | 11 955          | 9 560         |
| Sambirejo                | 8 950                       | 1 500         | 22 750          | 3 500         |
| Gondang                  | -                           | -             | -               | -             |
| Sambungmacan             | -                           | -             | -               | -             |
| Ngrampal                 | -                           | -             | -               | -             |
| Karangmalang             | 7 780                       | 700           | 17 045          | 1 500         |
| Sragen                   | -                           | -             | -               | -             |
| Sidoarjo                 | 45                          | -             | -               | -             |
| Tanon                    | 5 625                       | 9 590         | 6 775           | 2 160         |
| Gemolong                 | -                           | -             | -               | -             |
| Miri                     | 1 068                       | 652           | -               | -             |
| Sumberlawang             | -                           | -             | -               | -             |
| Mondokan                 | 8                           | -             | -               | -             |
| Sukodono                 | -                           | 1 800         | -               | 1 875         |
| Gesi                     | -                           | 320           | -               | 460           |
| Tangen                   | 2 000                       | 900           | 10 000          | 2 000         |
| Jenar                    | -                           | -             | -               | -             |
| <b>Kabupaten Sragen</b>  | <b>466 167</b>              | <b>59 878</b> | <b>68 525</b>   | <b>21 055</b> |

Sumber/Source: Dinas Pertanian dan Ketahanan Pangan Kabupaten Sragen/Sragen Regency's Office of Agriculture and Food Security

**Tabel** 5.1.7 **Luas Panen Tanaman Biofarmaka Menurut Jenis Tanaman (m<sup>2</sup>), 2018–2021**  
**Table** 5.1.7 **Harvested Area of Medicinal Plants by Kind of Plant (m<sup>2</sup>), 2018–2021**

| Jenis Tanaman<br>Kind of Plants | 2018    | 2019    | 2020    | 2021   |
|---------------------------------|---------|---------|---------|--------|
| (1)                             | (2)     | (3)     | (4)     | (5)    |
| Dringo/ Sweet Root/Calamus      | 500     | -       | -       | 0      |
| Jahe/ Ginger                    | 26 905  | 35 563  | 36 905  | 22 335 |
| Kapulaga/ Java Cardamon         | -       | -       | -       | 0      |
| Kencur/ East Indian Galangal    | 162 421 | 012 825 | 182 393 | 27 929 |
| Kunyit/ Turmeric                | 19 635  | 10 625  | 21 850  | 13 825 |
| Laos/Lengkuas/ Galanga          | 16 828  | 17 741  | 13 237  | 14 770 |
| Lempuyang/ Zingiber Aromaticum  | 2000    | 3 400   | 3 500   | 2 700  |
| Lidah Buaya/ Oliviera           | -       | -       | -       | 0      |
| Mengkudu/ Indian Mulberry       | 38      | 138     | 151     | 6      |
| Temuireng/ Black Turmeric       | 2 978   | 3 811   | 17 547  | 4 075  |
| Temukunci/ Chinese Keys         | -       | 800     | 80      | 870    |
| Temulawak/ Java Turmeric        | 6 535   | 7 725   | 18 485  | 3 725  |
| Sambiloto/ King of Bitter       | -       | -       | -       | 0      |

Sumber/Source: Dinas Pertanian dan Ketahanan Pangan Kabupaten Sragen/BPS-Statistics Indonesia, *Agricultural Statistic for Horticulture SPH-TBF*

**Tabel** 5.1.8 **Produksi Tanaman Biofarmaka Menurut Jenis Tanaman (kg), 2018–2021**  
**Table** 5.1.8 **Production of Medicinal Plants by Kind of Plant (kg), 2018–2021**

| Jenis Tanaman<br>Kind of Plants | 2018   | 2019   | 2020    | 2021   |
|---------------------------------|--------|--------|---------|--------|
| (1)                             | (2)    | (3)    | (4)     | (5)    |
| Dringo/ Sweet Root/Calamus      | 500    | -      | -       | 0      |
| Jahe/ Ginger                    | 79 507 | 45 954 | 114 660 | 37 525 |
| Kapulaga/ Java Cardamon         | -      | -      | -       | 0      |
| Kencur/ East Indian Galangal    | 85 379 | 13 315 | 466 167 | 59 878 |
| Kunyit/ Turmeric                | 43 938 | 10 313 | 68 525  | 13 825 |
| Laos/Lengkuas/ Galanga          | 48 046 | 15 719 | 42 743  | 33 008 |
| Lempuyang/ Zingiber Aromaticum  | 6 850  | 3 367  | 7 629   | 3835   |
| Lidah Buaya/ Oliviera           | -      | -      | -       | 0      |
| Mengkudu/ Indian Mulberry       | 496    | 169    | 1601    | 30     |
| Temuireng/ Black Turmeric       | 8 431  | 3 596  | 44 719  | 8 461  |
| Temukunci/ Chinese Keys         | -      | 750    | 165     | 1398   |
| Temulawak/ Java Turmeric        | 21 223 | 06 947 | 45 567  | 3 509  |
| Sambiloto/ King of Bitter       | -      | -      | -       | 0      |

Sumber/Source: Dinas Pertanian dan Ketahanan Pangan Kabupaten Sragen/Sragen Regency's Office of Agriculture and Food Security

**Tabel**  
**Table** 5.1.9**Luas Panen Tanaman Hias Menurut Kecamatan dan Jenis Tanaman (m<sup>2</sup>), 2020 dan 2021**  
**Harvested Area of Ornamental Plants by Subdistrict and Kind of Plant (m<sup>2</sup>), 2020 and 2021**

| Kecamatan<br>Subdistrict | Angrek/Orchid |          | Krisan/Chrysantemum |          |
|--------------------------|---------------|----------|---------------------|----------|
|                          | 2020          | 2021     | 2020                | 2021     |
| (1)                      | (2)           | (3)      | (4)                 | (5)      |
| Kalijambe                | -             | -        | -                   | -        |
| Plupuh                   | -             | -        | -                   | -        |
| Masaran                  | -             | -        | -                   | -        |
| Kedawung                 | -             | -        | -                   | -        |
| Sambirejo                | -             | -        | -                   | -        |
| Gondang                  | -             | -        | -                   | -        |
| Sambungmacan             | -             | -        | -                   | -        |
| Ngrampal                 | -             | -        | -                   | -        |
| Karangmalang             | -             | -        | -                   | -        |
| Sragen                   | -             | -        | -                   | -        |
| Sidoharjo                | 20            | -        | -                   | -        |
| Tanon                    | -             | -        | -                   | -        |
| Gemolong                 | -             | -        | -                   | -        |
| Miri                     | -             | -        | -                   | -        |
| Sumberlawang             | -             | -        | -                   | -        |
| Mondokan                 | -             | -        | -                   | -        |
| Sukodono                 | -             | -        | -                   | -        |
| Gesi                     | -             | -        | -                   | -        |
| Tangen                   | -             | -        | -                   | -        |
| Jenar                    | -             | -        | -                   | -        |
| <b>Kabupaten Sragen</b>  | <b>20</b>     | <b>-</b> | <b>-</b>            | <b>-</b> |

Lanjutan Tabel/Continued Table 5.1.9

| Kecamatan<br>Subdistrict | Mawar/Rose |          | Sedap Malam/Tuberose |          |
|--------------------------|------------|----------|----------------------|----------|
|                          | 2020       | 2021     | 2020                 | 2021     |
| (1)                      | (2)        | (3)      | (4)                  | (5)      |
| Kalijambe                | -          | -        | -                    | -        |
| Plupuh                   | -          | -        | -                    | -        |
| Masaran                  | 4          | -        | -                    | -        |
| Kedawung                 | -          | -        | -                    | -        |
| Sambirejo                | -          | -        | -                    | -        |
| Gondang                  | -          | -        | -                    | -        |
| Sambungmacan             | -          | -        | -                    | -        |
| Ngrampal                 | -          | -        | -                    | -        |
| Karangmalang             | -          | -        | -                    | -        |
| Sragen                   | -          | -        | -                    | -        |
| Sidoharjo                | 25         | -        | -                    | -        |
| Tanon                    | -          | -        | -                    | -        |
| Gemolong                 | -          | -        | -                    | -        |
| Miri                     | -          | -        | -                    | -        |
| Sumberlawang             | -          | -        | -                    | -        |
| Mondokan                 | -          | -        | -                    | -        |
| Sukodono                 | -          | -        | -                    | -        |
| Gesi                     | -          | -        | -                    | -        |
| Tangen                   | -          | -        | -                    | -        |
| Jenar                    | -          | -        | -                    | -        |
| <b>Kabupaten Sragen</b>  | <b>29</b>  | <b>-</b> | <b>-</b>             | <b>-</b> |

Sumber/Source: Dinas Pertanian dan Ketahanan Pangan Kabupaten Sragen/ Sragen Regency's Office of Agriculture and Food Security

**Tabel**  
**Table** 5.1.10

**Produksi Tanaman Hias Menurut Kecamatan dan Jenis Tanaman (tangkai), 2020 dan 2021**  
**Production of Ornamental Plants by Subdistrict and Kind of Plant (stalks), 2020 and 2021**

| Kecamatan<br>Subdistrict | Anggrek/Orchid |          | Krisan/Chrysantemum |          |
|--------------------------|----------------|----------|---------------------|----------|
|                          | 2020           | 2021     | 2020                | 2021     |
| (1)                      | (2)            | (3)      | (4)                 | (5)      |
| Kalijambe                | -              | -        | -                   | -        |
| Plupuh                   | -              | -        | -                   | -        |
| Masaran                  | -              | -        | -                   | -        |
| Kedawung                 | -              | -        | -                   | -        |
| Sambirejo                | -              | -        | -                   | -        |
| Gondang                  | -              | -        | -                   | -        |
| Sambungmacan             | -              | -        | -                   | -        |
| Ngrampal                 | -              | -        | -                   | -        |
| Karangmalang             | -              | -        | -                   | -        |
| Sragen                   | -              | -        | -                   | -        |
| Sidoharjo                | 20             | -        | -                   | -        |
| Tanon                    | -              | -        | -                   | -        |
| Gemolong                 | -              | -        | -                   | -        |
| Miri                     | -              | -        | -                   | -        |
| Sumberlawang             | -              | -        | -                   | -        |
| Mondokan                 | -              | -        | -                   | -        |
| Sukodono                 | -              | -        | -                   | -        |
| Gesi                     | -              | -        | -                   | -        |
| Tangen                   | -              | -        | -                   | -        |
| Jenar                    | -              | -        | -                   | -        |
| <b>Kabupaten Sragen</b>  | <b>20</b>      | <b>-</b> | <b>-</b>            | <b>-</b> |

Lanjutan Tabel/*Continued Table* 5.1.10

| Kecamatan<br>Subdistrict | Mawar<br>Rose |          | Sedap Malam/ <i>Tuberose</i> |          |
|--------------------------|---------------|----------|------------------------------|----------|
|                          | 2020          | 2021     | 2020                         | 2021     |
| (1)                      | (2)           | (3)      | (4)                          | (5)      |
| Kalijambe                | -             | -        | -                            | -        |
| Plupuh                   | -             | -        | -                            | -        |
| Masaran                  | 6             | -        | -                            | -        |
| Kedawung                 | -             | -        | -                            | -        |
| Sambirejo                | -             | -        | -                            | -        |
| Gondang                  | -             | -        | -                            | -        |
| Sambungmacan             | -             | -        | -                            | -        |
| Ngrampal                 | -             | -        | -                            | -        |
| Karangmalang             | -             | -        | -                            | -        |
| Sragen                   | -             | -        | -                            | -        |
| Sidoarjo                 | 25            | -        | -                            | -        |
| Tanon                    | -             | -        | -                            | -        |
| Gemolong                 | -             | -        | -                            | -        |
| Miri                     | -             | -        | -                            | -        |
| Sumberlawang             | -             | -        | -                            | -        |
| Mondokan                 | -             | -        | -                            | -        |
| Sukodono                 | -             | -        | -                            | -        |
| Gesi                     | -             | -        | -                            | -        |
| Tangen                   | -             | -        | -                            | -        |
| Jenar                    | -             | -        | -                            | -        |
| <b>Kabupaten Sragen</b>  | <b>31</b>     | <b>-</b> | <b>-</b>                     | <b>-</b> |

Sumber/*Source*: Dinas Pertanian dan Ketahanan Pangan Kabupaten Sragen/*Sragen Regency's Office of Agriculture and Food Security*

**Tabel**  
**Table** 5.1.11

**Luas Panen Tanaman Hias Menurut Jenis Tanaman (m<sup>2</sup>),  
2018–2021**  
**Harvested Area of Ornamental Plants by Kind of Plant (m<sup>2</sup>),  
2018–2021**

| Jenis Tanaman<br><i>Kind of Plants</i> | 2018 | 2019 | 2020 | 2021 |
|--|------|------|------|------|
| (1)                                    | (2)  | (3)  | (4)  | (5)  |
| Anggrek/ Orchid                        | -    | 34   | 20   | -    |
| Anthurium Bunga/ Flamingo Lily Flower  | -    | -    | -    | -    |
| Anyelir/ Carnation                     | -    | -    | -    | -    |
| Dracaena/ Dracaena                     | -    | -    | -    | -    |
| Gladiol/ Gladiol                       | -    | -    | -    | -    |
| Herbras/ Gerbera                       | -    | -    | -    | -    |
| Krisan/ Chrysantemum                   | -    | -    | -    | -    |
| Mawar/ Rose                            | 2    | 34   | 29   | -    |
| Melati/ Jasmine                        | -    | -    | -    | -    |
| Palem/ Palm                            | -    | -    | -    | -    |
| Pisang–pisangan/ Heliconia             | -    | -    | -    | -    |
| Sedap Malam/ Tuberose                  | -    | -    | -    | -    |

Catatan/Note: ...

Sumber/Source: Dinas Pertanian dan Ketahanan Pangan Kabupaten Sragen/BPS-Statistics Indonesia, *Agricultural Statistik for Horticulture SPH-TH*



**Tabel** 5.1.12 **Produksi Tanaman Hias Menurut Jenis Tanaman (tangkai), 2018–2021**  
**Table** 5.1.12 **Production of Ornamental Plants by Kind of Plant (stalks), 2018–2021**

| Jenis Tanaman<br>Kind of Plants       | 2018 | 2019 | 2020 | 2021 |
|---------------------------------------|------|------|------|------|
| (1)                                   | (2)  | (3)  | (4)  | (5)  |
| Anggrek/ Orchid                       | 50   | 34   | 20   | -    |
| Anthurium Bunga/ Flamingo Lily Flower | -    | -    | -    | -    |
| Anyelir/ Carnation                    | -    | -    | -    | -    |
| Dracaena/ Dracaena                    | -    | -    | -    | -    |
| Gladiol/ Gladiol                      | -    | -    | -    | -    |
| Herbras/ Gerbera                      | -    | -    | -    | -    |
| Krisan/ Chrysantemum                  | -    | -    | -    | -    |
| Mawar/ Rose                           | 19   | 34   | 31   | -    |
| Melati/ Jasmine                       | -    | -    | -    | -    |
| Palem/ Palm                           | -    | -    | -    | -    |
| Pisang–pisangan/ Heliconia            | -    | -    | -    | -    |
| Sedap Malam/ Tuberose                 | -    | -    | -    | -    |

Sumber/Source: Dinas Pertanian dan Ketahanan Pangan Kabupaten Sragen/Sragen Regency's Office of Agriculture and Food Security

**Tabel**  
**Table** 5.1.13**Jumlah Tanaman Buah-buahan Menghasilkan Menurut Kecamatan dan Jenis Buah di Kabupaten Sragen (Pohon), 2020 dan 2021**  
**Number of Fruits Trees by Subdistrict and Kind of Fruit in Sragen Regency (Tree), 2020 and 2021**

| Kecamatan<br>Subdistrict | Mangga   |                | Durian       |            | Jeruk       |               |
|--------------------------|----------|----------------|--------------|------------|-------------|---------------|
|                          | Mango    |                | Durian       |            | Orange      |               |
|                          | 2020     | 2021           | 2020         | 2021       | 2020        | 2021          |
| (1)                      | (2)      | (3)            | (4)          | (5)        | (6)         | (7)           |
| Kalijambe                | -        | 97 416         | 103          | -          | 342         | 1 194         |
| Plupuh                   | -        | -              | -            | -          | -           | 1800          |
| Masaran                  | -        | 1 061          | 675          | -          | 594         | 584           |
| Kedawung                 | -        | 237            | 50           | 47         | 102         | -             |
| Sambirejo                | -        | 529            | 86           | 715        | 50          | -             |
| Gondang                  | -        | 18 780         | 575          | 11         | 238         | -             |
| Sambungmacan             | -        | 2 010          | 194          | -          | -           | -             |
| Ngrampal                 | -        | 1 476          | 105          | -          | 77          | -             |
| Karangmalang             | -        | 5 918          | 100          | -          | 208         | -             |
| Sragen                   | -        | 11 400         | 17           | -          | -           | -             |
| Sidoharjo                | -        | -              | 11           | -          | -           | -             |
| Tanon                    | -        | 94 868         | 2850         | -          | 323         | 7 520         |
| Gemolong                 | -        | 2 095          | -            | -          | -           | 217           |
| Miri                     | -        | 899            | 145          | -          | 175         | 22            |
| Sumberlawang             | -        | 36 808         | 580          | -          | -           | -             |
| Mondokan                 | -        | 29 720         | -            | -          | -           | -             |
| Sukodono                 | -        | 10 400         | 215          | -          | 780         | 8 500         |
| Gesi                     | -        | 32 331         | 45           | -          | -           | 571           |
| Tangen                   | -        | 18 487         | 52           | -          | 436         | 288           |
| Jenar                    | -        | 1 250          | 218          | -          | 71          | 125           |
| <b>Kabupaten Sragen</b>  | <b>-</b> | <b>365 685</b> | <b>6 021</b> | <b>773</b> | <b>3396</b> | <b>20 821</b> |

Lanjutan Tabel/Continued Table 5.1.13

| Kecamatan<br>Subdistrict | Pisang<br>Banana |                | Pepaya<br>Papaya |               | Salak<br>Salacca |           |
|--------------------------|------------------|----------------|------------------|---------------|------------------|-----------|
|                          | 2020             | 2021           | 2020             | 2021          | 2020             | 2021      |
| (1)                      | (8)              | (9)            | (10)             | (11)          | (12)             | (13)      |
| Kalijambe                | 118 919          | 49 610         | 484              | 1 884         | -                | -         |
| Plupuh                   | 2 600            | 16 369         | 2 001            | -             | -                | -         |
| Masaran                  | 2 550            | 1 015          | 1 697            | 657           | -                | -         |
| Kedawung                 | 224              | 852            | 358              | 1 172         | -                | -         |
| Sambirejo                | 312              | 4 491          | 123              | 275           | 82               | -         |
| Gondang                  | 7 716            | 18 328         | 600              | 1 650         | -                | -         |
| Sambungmacan             | 7 326            | 34 366         | 4 351            | 21 681        | -                | -         |
| Ngrampal                 | -                | 492            | -                | -             | -                | -         |
| Karangmalang             | 227              | 11 805         | 410              | 749           | -                | -         |
| Sragen                   | -                | 3 298          | -                | 447           | -                | -         |
| Sidoharjo                | 321              | 602            | 501              | 1 472         | -                | -         |
| Tanon                    | 5 965            | 21 832         | 6 450            | 24 479        | -                | -         |
| Gemolong                 | -                | 5 320          | -                | 966           | -                | -         |
| Miri                     | 165              | 1 540          | 2 565            | 10 264        | -                | -         |
| Sumberlawang             | 14 208           | 28 158         | 4 800            | 5 126         | 25               | 25        |
| Mondokan                 | 9 480            | 9 613          | 7 500            | 7 400         | -                | -         |
| Sukodono                 | 6 193            | 25 772         | 665              | 2 860         | -                | -         |
| Gesi                     | 8 112            | 22 108         | 2 204            | 6 450         | -                | -         |
| Tangen                   | 1 670            | 3 459          | 1 584            | 2 370         | -                | -         |
| Jenar                    | 18 810           | 36 200         | 3 576            | 4 852         | -                | -         |
| <b>Kabupaten Sragen</b>  | <b>204 798</b>   | <b>295 230</b> | <b>39 869</b>    | <b>94 754</b> | <b>107</b>       | <b>25</b> |

Lanjutan Tabel/Continued Table 5.1.13

| Kecamatan<br>Subdistrict | Alpukat<br>Avocados |            | Rambutan<br>Rambootans |               | Duku/Langsar<br>Landzons |          |
|--------------------------|---------------------|------------|------------------------|---------------|--------------------------|----------|
|                          | 2020                | 2021       | 2020                   | 2021          | 2020                     | 2021     |
| (1)                      | (14)                | (15)       | (16)                   | (17)          | (18)                     | (19)     |
| Kalijambe                | -                   | -          | 21 085                 | 24 752        | -                        | -        |
| Plupuh                   | -                   | -          | 600                    | -             | -                        | -        |
| Masaran                  | 6                   | 44         | 1 675                  | 846           | -                        | -        |
| Kedawung                 | -                   | -          | 507                    | 201           | -                        | -        |
| Sambirejo                | 98                  | 379        | 328                    | -             | -                        | -        |
| Gondang                  | 4                   | 11         | 902                    | 247           | -                        | -        |
| Sambungmacan             | -                   | -          | -                      | -             | -                        | -        |
| Ngrampal                 | -                   | -          | -                      | -             | -                        | -        |
| Karangmalang             | -                   | -          | 292                    | 427           | -                        | -        |
| Sragen                   | -                   | -          | -                      | -             | -                        | -        |
| Sidoharjo                | -                   | 11         | -                      | -             | -                        | -        |
| Tanon                    | -                   | -          | 2 264                  | 8 993         | -                        | -        |
| Gemolong                 | -                   | 9          | 75                     | 1 444         | -                        | -        |
| Miri                     | 37                  | 100        | 975                    | 275           | -                        | -        |
| Sumberlawang             | -                   | -          | -                      | -             | -                        | -        |
| Mondokan                 | -                   | -          | -                      | -             | -                        | -        |
| Sukodono                 | -                   | -          | -                      | -             | -                        | -        |
| Gesi                     | -                   | 100        | -                      | -             | -                        | -        |
| Tangen                   | -                   | -          | -                      | -             | -                        | -        |
| Jenar                    | -                   | 20         | -                      | -             | -                        | -        |
| <b>Kabupaten Sragen</b>  | <b>145</b>          | <b>674</b> | <b>28 703</b>          | <b>37 185</b> | <b>-</b>                 | <b>-</b> |

Lanjutan Tabel/Continued Table 5.1.13

| Kecamatan<br>Subdistrict | Jambu Biji    |               | Jambu Air          |               | Sawo         |               |
|--------------------------|---------------|---------------|--------------------|---------------|--------------|---------------|
|                          | Guava         |               | Watery Rose Apples |               | Sapodillas   |               |
|                          | 2020          | 2021          | 2020               | 2021          | 2020         | 2021          |
| (1)                      | (20)          | (21)          | (22)               | (23)          | (24)         | (25)          |
| Kalijambe                | 784           | 4 898         | -                  | -             | 183          | 578           |
| Plupuh                   | -             | -             | -                  | -             | -            | -             |
| Masaran                  | 895           | 1 912         | 265                | 255           | 695          | 320           |
| Kedawang                 | 267           | 1 068         | 70                 | 187           | 73           | 314           |
| Sambirejo                | 207           | 410           | 75                 | 159           | 70           | 144           |
| Gondang                  | 1 760         | 1 950         | 475                | 1 340         | 126          | 494           |
| Sambungmacan             | 1 500         | 4 793         | 1 109              | 3 786         | -            | -             |
| Ngrampal                 | -             | 114           | 337                | 375           | 79           | -             |
| Karangmalang             | 227           | 1 754         | 102                | 124           | 153          | 153           |
| Sragen                   | -             | -             | 45                 | 423           | 27           | 84            |
| Sidoharjo                | -             | -             | -                  | -             | -            | -             |
| Tanon                    | 838           | 3 232         | 1 101              | 4 299         | 865          | 3 240         |
| Gemolong                 | 223           | 4 935         | -                  | 802           | 225          | 3 368         |
| Miri                     | 785           | 3 109         | 132                | 471           | 475          | 1 723         |
| Sumberlawang             | 2 349         | 2 840         | 297                | 297           | 704          | 1 322         |
| Mondokan                 | 498           | 498           | -                  | -             | 740          | 820           |
| Sukodono                 | 3 153         | 13 712        | 472                | 2 288         | 975          | 4 300         |
| Gesi                     | -             | -             | -                  | -             | 44           | 47            |
| Tangen                   | 1 366         | 3 062         | 132                | 178           | 213          | 198           |
| Jenar                    | 234           | 250           | 120                | 52            | 52           | 62            |
| <b>Kabupaten Sragen</b>  | <b>15 086</b> | <b>48 537</b> | <b>4 732</b>       | <b>15 036</b> | <b>5 699</b> | <b>17 167</b> |

Lanjutan Tabel/*Continued Table* 5.1.13

| Kecamatan<br>Subdistrict | Nanas     |          | Belimbing    |               | Buah-buahan lainnya |              |
|--------------------------|-----------|----------|--------------|---------------|---------------------|--------------|
|                          | Pineapple |          | Star Fruits  |               | Other Fruits        |              |
|                          | 2020      | 2021     | 2020         | 2021          | 2020                | 2021         |
| (1)                      | (26)      | (27)     | (28)         | (29)          | (30)                | (31)         |
| Kalijambe                | -         | -        | 103          | 370           | 342                 | -            |
| Plupuh                   | -         | -        | -            | -             | -                   | -            |
| Masaran                  | -         | -        | 675          | 354           | 594                 | 255          |
| Kedawung                 | -         | -        | 50           | 210           | 102                 | 152          |
| Sambirejo                | -         | -        | 86           | 167           | 50                  | -            |
| Gondang                  | -         | -        | 575          | 1 380         | 238                 | 768          |
| Sambungmacan             | -         | -        | 194          | 194           | -                   | -            |
| Ngrampal                 | -         | -        | 105          | -             | 77                  | -            |
| Karangmalang             | -         | -        | 100          | -             | 208                 | 193          |
| Sragen                   | -         | -        | 17           | 82            | -                   | 96           |
| Sidoharjo                | -         | -        | 11           | 14            | -                   | -            |
| Tanon                    | -         | -        | 2 850        | 11 390        | 323                 | 1 192        |
| Gemolong                 | -         | -        | -            | 250           | -                   | 8            |
| Miri                     | -         | -        | 145          | 506           | 175                 | 869          |
| Sumberlawang             | -         | -        | 580          | 598           | -                   | -            |
| Mondokan                 | -         | -        | -            | -             | -                   | -            |
| Sukodono                 | -         | -        | 215          | 780           | 780                 | 1 480        |
| Gesi                     | -         | -        | 45           | 152           | -                   | -            |
| Tangen                   | -         | -        | 52           | 243           | 436                 | 1 150        |
| Jenar                    | -         | -        | 218          | 748           | 71                  | 101          |
| <b>Kabupaten Sragen</b>  | <b>-</b>  | <b>-</b> | <b>6 021</b> | <b>17 438</b> | <b>3 396</b>        | <b>6 264</b> |

Sumber/*Source*: Dinas Pertanian dan Ketahanan Pangan Kabupaten Sragen/*Sragen Regency's Office of Agriculture and Food Security*

**Tabel** 5.1.14 **Produksi Buah-buahan Menurut Kecamatan dan Jenis Tanaman (kuintal), 2020 dan 2021**  
**Table** 5.1.14 **Production of Fruits by Subdistrict and Kind of Plant (quintal), 2020 and 2021**

| Kecamatan<br>Subdistrict | Mangga/Mango   |                | Durian/Durian |              |
|--------------------------|----------------|----------------|---------------|--------------|
|                          | 2020           | 2021           | 2020          | 2021         |
| (1)                      | (2)            | (3)            | (4)           | (5)          |
| Kalijambe                | 74 385         | 28 535         | -             | -            |
| Plupuh                   | 6 135          | -              | -             | -            |
| Masaran                  | 8 060          | 386            | -             | -            |
| Kedawung                 | 569            | 296            | 32            | 65           |
| Sambirejo                | 246            | 177            | 18            | 1 500        |
| Gondang                  | 13 391         | 3 756          | -             | 2            |
| Sambungmacan             | 6 815          | 603            | -             | -            |
| Ngrampal                 | 780            | 2 022          | -             | -            |
| Karangmalang             | 532            | 572            | -             | -            |
| Sragen                   | 129            | 7 752          | -             | -            |
| Sidoharjo                | 1 044          | -              | -             | -            |
| Tanon                    | 26 877         | 29 891         | -             | -            |
| Gemolong                 | -              | 512            | -             | -            |
| Miri                     | 643            | 315            | 11            | -            |
| Sumberlawang             | 10 465         | 13 251         | -             | -            |
| Mondokan                 | 10 710         | 11 353         | -             | -            |
| Sukodono                 | 12 604         | 9 048          | -             | -            |
| Gesi                     | 2 958          | 12 546         | -             | -            |
| Tangen                   | 2 285          | 7 461          | -             | -            |
| Jenar                    | 3 443          | 438            | -             | -            |
| <b>Kabupaten Sragen</b>  | <b>182 071</b> | <b>128 914</b> | <b>61</b>     | <b>1 567</b> |

Lanjutan Tabel/*Continued Table* 5.1.14

| Kecamatan<br>Subdistrict | Jeruk/Orange  |               | Pisang/Banana  |               |
|--------------------------|---------------|---------------|----------------|---------------|
|                          | 2020          | 2021          | 2020           | 2021          |
| (1)                      | (6)           | (7)           | (8)            | (9)           |
| Kalijambe                | 3 219         | 777           | 30 671         | 11 140        |
| Plupuh                   | 1 998         | 900           | 6 260          | 8 970         |
| Masaran                  | 104           | 152           | 981            | 115           |
| Kedawung                 | 150           | 75            | 273            | 407           |
| Sambirejo                | 107           | -             | 154            | 2 028         |
| Gondang                  | 139           | 48            | 1 974          | 4 308         |
| Sambungmacan             | -             | -             | 3 076          | 5 264         |
| Ngrampal                 | 71            | -             | -              | 276           |
| Karangmalang             | 150           | 30            | 323            | 2 511         |
| Sragen                   | -             | -             | -              | 720           |
| Sidoharjo                | 52            | 4             | 124            | 90            |
| Tanon                    | 6 915         | 6 640         | 9 650          | 12 392        |
| Gemolong                 | 152           | 122           | -              | 1 163         |
| Miri                     | 1 840         | 247           | 1 050          | 362           |
| Sumberlawang             | -             | -             | 112 510        | 3 715         |
| Mondokan                 | 188           | 271           | 6 115          | 494           |
| Sukodono                 | 268           | 4 528         | 3 942          | 6 442         |
| Gesi                     | 83            | 199           | 3 981          | 5 720         |
| Tangen                   | 88            | 109           | 865            | 1 731         |
| Jenar                    | -             | 23            | 5 220          | 7 370         |
| <b>Kabupaten Sragen</b>  | <b>15 524</b> | <b>14 125</b> | <b>187 169</b> | <b>75 218</b> |



Lanjutan Tabel/Continued Table 5.1.14

| Kecamatan<br>Subdistrict | Pepaya/Papaya |               | Salak/Salacca |          |
|--------------------------|---------------|---------------|---------------|----------|
|                          | 2020          | 2021          | 2020          | 2021     |
| (1)                      | (10)          | (11)          | (12)          | (13)     |
| Kalijambe                | 564           | 602           | -             | -        |
| Plupuh                   | 2 574         | -             | -             | -        |
| Masaran                  | 765           | 109           | -             | -        |
| Kedawung                 | 337           | 592           | -             | -        |
| Sambirejo                | 187           | 102           | 14            | -        |
| Gondang                  | 250           | 334           | -             | -        |
| Sambungmacan             | 14 281        | 5 569         | -             | -        |
| Ngrampal                 | -             | -             | -             | -        |
| Karangmalang             | 517           | 261           | -             | -        |
| Sragen                   | -             | 136           | -             | -        |
| Sidoarjo                 | 722           | 235           | -             | -        |
| Tanon                    | 6 225         | 6 162         | -             | -        |
| Gemolong                 | -             | 191           | -             | -        |
| Miri                     | 9 454         | 2 859         | -             | -        |
| Sumberlawang             | 4 794         | 1 881         | 4             | 1        |
| Mondokan                 | 6 370         | 0 592         | -             | -        |
| Sukodono                 | 489           | 714           | -             | -        |
| Gesi                     | 1 764         | 1 149         | -             | -        |
| Tangen                   | 813           | 443           | -             | -        |
| Jenar                    | 3 010         | 1 182         | -             | -        |
| <b>Kabupaten Sragen</b>  | <b>53 116</b> | <b>23 113</b> | <b>18</b>     | <b>1</b> |

**Tabel**  
**Table** 5.1.15**Jumlah Buah–Buahan dan Sayuran Tahunan Menurut Jenis Tanaman (ton), 2018–2021**  
**Number of Annual Fruits and Vegetables by Kind of Plant (ton), 2018–2021**

| Jenis Tanaman<br>Kind of Plants      | 2018    | 2019     | 2020    | 2021    |
|--------------------------------------|---------|----------|---------|---------|
| (1)                                  | (2)     | (3)      | (4)     | (5)     |
| <b>Buah–Buahan/Fruits</b>            |         |          |         |         |
| Alpukat/ Avocado                     | 157     | 353      | 216     | 674     |
| Belimbing/ Star Fruit                | 6 700   | 13 704   | 18 177  | 17 438  |
| Duku/Langsat/Kokosan/ Duku           | -       | -        | -       | -       |
| Durian/ Durian                       | 87      | 2520     | 158     | 773     |
| Jambu Biji/ Guava                    | 35 203  | 365 580  | 39 547  | 48 537  |
| Jambu Air/ Rose Apple                | 5 852   | 95 370   | 11 662  | 15 036  |
| Jeruk Siam/Keprok/ Tangerine/ Orange | 6 686   | 88 280   | 8 021   | 6 101   |
| Jeruk Besar/ Pomelo                  | 23 522  | 198 440  | 17 352  | 20 821  |
| Jeruk/ Orange ( Tangerine + Pomelo ) | 30.208  | 286.720  | 25.373  | 26.922  |
| Mangga/ Mango                        | 294 600 | 3008 970 | 503 255 | 365 865 |
| Manggis/ Mangosteen                  | -       | -        | -       | -       |
| Nangka/Cempedak/ Jack Fruit          | 100 030 | 1162 960 | 143 731 | 130.420 |
| Nenas/ Pineapple                     | -       | -        | -       | -       |
| Pepaya/ Papaya                       | 98 894  | 1127 750 | 135 091 | 94 754  |
| Pisang/ Banana                       | 261 012 | 3052 080 | 411 792 | 295 230 |
| Rambutan/ Rambutan                   | 38 986  | 323 280  | 42 765  | 37 185  |
| Salak/ Salacca                       | 25      | 25       | 175     | 25      |
| Sawo/Sapodilla/ Star Apple           | 20 880  | 18 636   | 16 687  | 17 167  |
| Sirsak/ Soursoop                     | 8143    | 7 899    | 9 191   | 6264    |
| Sukun/ Bread Fruit                   | 69 873  | 66 114   | 90 780  | 19 347  |
| <b>Sayuran/Vegetables</b>            |         |          |         |         |
| Melinjo/ Melinjo                     | 120 387 | 134 737  | 124 267 | 68 931  |
| Petai/ Twisted Cluster Bean          | 8 684   | 11 702   | 8 776   | 1 120   |

Sumber/Source: Dinas Pertanian dan Ketahanan Pangan Kabupaten Sragen/Sragen Regency's Office of Agriculture and Food Security

**Tabel**  
**Table** 5.1.16

**Produksi Buah–Buahan dan Sayuran Tahunan Menurut Jenis Tanaman (ton), 2018–2021**  
**Production of Annual Fruits and Vegetables by Kind of Plant (ton), 2018–2021**

| Jenis Tanaman<br><i>Kind of Plants</i> | 2018    | 2019    | 2020    | 2021    |
|--|---------|---------|---------|---------|
| (1)                                    | (2)     | (3)     | (4)     | (5)     |
| <b>Buah–Buahan/ Fruits</b>             |         |         |         |         |
| Alpukat/ Avocado                       | 39      | 81      | 38      | 202     |
| Belimbing/ Star Fruit                  | 1 231   | 5 139   | 4 940   | 5 445   |
| Duku/Langsat/Kokosan/ Duku             | -       | -       | -       | -       |
| Durian/ Durian                         | 37      | 257     | 61      | 1567    |
| Jambu Biji/ Guava                      | 5 686   | 7 562   | 11 800  | 10 995  |
| Jambu Air/ Rose Apple                  | 1 728   | 2 772   | 7 224   | 4 308   |
| Jeruk Siam/Kepron/ Tangerine/ Orange   | 2 091   | 3 207   | 4 165   | 1 733   |
| Jeruk Besar/ Pomelo                    | 18 871  | 15 850  | 15 524  | 12 390  |
| Jeruk/ Orange ( Tangerine + Pomelo )   | 143 071 | 136 228 | 182 071 | 14.123  |
| Mangga/ Mango                          | -       | -       | -       | 128 912 |
| Manggis/ Mangosteen                    | 48 645  | 54 463  | 61 213  | -       |
| Nangka/Cempedak/ Jack Fruit            | -       | -       | -       | 67 207  |
| Nenas/ Pineapple                       | 23 259  | 31 075  | 53 115  | -       |
| Pepaya/ Papaya                         | 34 309  | 52 006  | 84 964  | 23 113  |
| Pisang/ Banana                         | 14 275  | 10 303  | 17 485  | 75 218  |
| Rambutan/ Rambutan                     | 0 001   | 00 001  | 00 185  | 13 706  |
| Salak/ Salacca                         | 8994    | 7558    | 9 587   | 1       |
| Sawo/Sapodilla/ Star Apple             | -       | -       | -       | 6 362   |
| Sirsak/ Soursoop                       | 1063    | 1 058   | 1 757   | 2440    |
| Sukun/ Bread Fruit                     | 35 981  | 31 425  | 36 679  | 19 347  |
| <b>Sayuran/ Vegetables</b>             |         |         |         |         |
| Melinjo/ Melinjo                       | 22 320  | 29 728  | 29 957  | 24 052  |
| Petai/ Twisted Cluster Bean            | 2 968   | 2 450   | 1 870   | 1 120   |

Sumber/Source: Dinas Pertanian dan Ketahanan Pangan Kabupaten Sragen/Sragen Regency's Office of Agriculture and Food Security

## 5.2 PERKEBUNAN

### ESTATE CROPS

**Tabel 5.2.1 Luas Areal Tanaman Perkebunan Menurut Kecamatan dan Jenis Tanaman (ha), 2020 dan 2021**  
**Planted Area of Estate Crops by Subdistrict and Type of Crops (ha), 2020 and 2021**

| Kecamatan<br>Subdistrict | Kelapa/Coconut  |                 | Cengkeh<br>Clove |               |
|--------------------------|-----------------|-----------------|------------------|---------------|
|                          | 2020            | 2021            | 2020             | 2021          |
| (1)                      | (2)             | (3)             | (4)              | (5)           |
| Kalijambe                | 603,1           | 571,77          | -                | -             |
| Plupuh                   | 107,6           | 107,60          | -                | -             |
| Masaran                  | 233,1           | 219,89          | -                | -             |
| Kedawung                 | 231,1           | 229,77          | 31,7             | 30,70         |
| Sambirejo                | 371,4           | 349,57          | 427,3            | 425,30        |
| Gondang                  | 348,1           | 326,40          | -                | -             |
| Sambungmacan             | 230,4           | 224,70          | -                | -             |
| Ngrampal                 | 198,6           | 189,80          | -                | -             |
| Karangmalang             | 181,0           | 170,33          | -                | -             |
| Sragen                   | 166,7           | 149,62          | -                | -             |
| Sidoharjo                | 215,5           | 192,86          | -                | -             |
| Tanon                    | 244,9           | 231,20          | -                | -             |
| Gemolong                 | 211,8           | 197,27          | -                | -             |
| Miri                     | 345,0           | 332,23          | -                | -             |
| Sumberlawang             | 743,4           | 709,40          | -                | -             |
| Mondokan                 | 278,2           | 246,77          | -                | -             |
| Sukodono                 | 738,2           | 702,90          | -                | -             |
| Gesi                     | 562,3           | 528,75          | -                | -             |
| Tangen                   | 454,7           | 410,93          | -                | -             |
| Jenar                    | 271,3           | 251,47          | -                | -             |
| <b>Kabupaten Sragen</b>  | <b>6 736,31</b> | <b>6 343,23</b> | <b>459</b>       | <b>456,00</b> |

Lanjutan Tabel/Continued Table 5.2.1

| Kecamatan<br>Subdistrict | Karet/Rubber |              | Kopi/Coffee |             |
|--------------------------|--------------|--------------|-------------|-------------|
|                          | 2020         | 2021         | 2020        | 2021        |
| (1)                      | (6)          | (7)          | (8)         | (9)         |
| Kalijambe                | -            | -            | -           | -           |
| Plupuh                   | -            | -            | -           | -           |
| Masaran                  | -            | -            | -           | -           |
| Kedawung                 | -            | -            | 4,7         | 4,70        |
| Sambirejo                | 63,04        | 63,04        | 14,3        | -           |
| Gondang                  | -            | -            | -           | -           |
| Sambungmacan             | -            | -            | -           | -           |
| Ngrampal                 | -            | -            | -           | -           |
| Karangmalang             | -            | -            | -           | -           |
| Sragen                   | -            | -            | -           | -           |
| Sidoharjo                | -            | -            | -           | -           |
| Tanon                    | -            | -            | -           | -           |
| Gemolong                 | -            | -            | -           | -           |
| Miri                     | -            | -            | -           | -           |
| Sumberlawang             | -            | -            | -           | -           |
| Mondokan                 | -            | -            | -           | -           |
| Sukodono                 | -            | -            | -           | -           |
| Gesi                     | -            | -            | -           | -           |
| Tangen                   | -            | -            | -           | -           |
| Jenar                    | -            | -            | -           | -           |
| <b>Kabupaten Sragen</b>  | <b>63,04</b> | <b>63,04</b> | <b>19</b>   | <b>4,70</b> |

Lanjutan Tabel/*Continued Table 5.2.1*

| Kecamatan<br>Subdistrict | Jambu Mete<br>Cashew Nut |                 | Tebu/Sugar cane |                |
|--------------------------|--------------------------|-----------------|-----------------|----------------|
|                          | 2020                     | 2021            | 2020            | 2021           |
| (1)                      | (10)                     | (11)            | (12)            | (13)           |
| Kalijambe                | 336,2                    | 334,17          | 75,0            | 75,00          |
| Plupuh                   | 46,0                     | 45,96           | 123,0           | 132,95         |
| Masaran                  | 2,9                      | 2,93            | 52,0            | 52,00          |
| Kedawung                 | 14,7                     | 14,67           | 43,0            | 43,00          |
| Sambirejo                | 14,1                     | 12,06           | 38,1            | 38,20          |
| Gondang                  | 12,7                     | 12,71           | 155,7           | 172,12         |
| Sambungmacan             | 10,8                     | 10,76           | 238,2           | 146,72         |
| Ngrampal                 | 12,7                     | 12,71           | 28,3            | 28,25          |
| Karangmalang             | 2,3                      | 2,29            | 96,1            | 96,05          |
| Sragen                   | 5,4                      | 5,38            |                 | -              |
| Sidoharjo                | 3,9                      | 3,91            | 17,1            | 17,10          |
| Tanon                    | 4,4                      | 4,40            | 32,0            | 32,00          |
| Gemolong                 | 56,4                     | 56,41           | 100,3           | 122,62         |
| Miri                     | 359,1                    | 358,11          | 74,0            | 74,00          |
| Sumberlawang             | 40,4                     | 51,76           | 142,4           | 142,50         |
| Mondokan                 | 126,1                    | 125,08          | 366,1           | 370,34         |
| Sukodono                 | 6,9                      | 6,85            | 452,7           | 522,92         |
| Gesi                     | 15,1                     | 14,14           | 600,2           | 700,24         |
| Tangen                   | 10,8                     | 10,76           | 1076,0          | 1 200,00       |
| Jenar                    | 22,2                     | 22,24           | 3300,0          | 3 331,00       |
| <b>Kabupaten Sragen</b>  | <b>1 102,93</b>          | <b>1 107,30</b> | <b>7 010,0</b>  | <b>7 297,0</b> |

Lanjutan Tabel/*Continued Table* 5.2.1

| Kecamatan<br>Subdistrict | Kapok Randu<br>Cotton Plant |               | Tembakau/Tobacco |              |
|--------------------------|-----------------------------|---------------|------------------|--------------|
|                          | 2020                        | 2021          | 2020             | 2021         |
| (1)                      | (14)                        | (15)          | (16)             | (17)         |
| Kalijambe                | 41,2                        | 38,93         | -                | -            |
| Plupuh                   | 20,9                        | 1,16          | -                | -            |
| Masaran                  | 11,2                        | 9,20          | -                | -            |
| Kedawung                 | 19,4                        | 17,88         | -                | -            |
| Sambirejo                | 86,7                        | 80,78         | 1,0              | 1,50         |
| Gondang                  | 123,2                       | 114,82        | -                | -            |
| Sambungmacan             | 85,2                        | 80,44         | 1,0              | -            |
| Ngrampal                 | 4,7                         | 4,51          | -                | -            |
| Karangmalang             | 7,9                         | 7,54          | -                | -            |
| Sragen                   | 5,5                         | 5,27          | -                | -            |
| Sidoarjo                 | 1,6                         | 1,51          | -                | -            |
| Tanon                    | 9,7                         | 8,69          | -                | -            |
| Gemolong                 | 15,7                        | 12,68         | -                | -            |
| Miri                     | 25,0                        | 23,60         | -                | -            |
| Sumberlawang             | 77,6                        | 72,34         | 32,3             | 16,00        |
| Mondokan                 | 73,9                        | 67,71         | 20,0             | 8,00         |
| Sukodono                 | 47,4                        | 44,76         | 3,5              | 4,50         |
| Gesi                     | 98,3                        | 91,63         | -                | -            |
| Tangen                   | 63,2                        | 59,72         | -                | -            |
| Jenar                    | 48,9                        | 46,22         | -                | -            |
| <b>Kabupaten Sragen</b>  | <b>867,18</b>               | <b>789,39</b> | <b>57,80</b>     | <b>30,00</b> |

Sumber/*Source*: Dinas Pertanian dan Ketahanan Pangan Kabupaten Sragen/*Sragen Regency's Office of Agriculture and Food Security*

**Tabel**  
**Table** 5.2.2

**Produksi Perkebunan Menurut Kecamatan dan Jenis  
Tanaman (ton), 2020 dan 2021**  
*Production of Estate by Subdistrict and Type of Crops (ton),  
2020 and 2021*

| Kecamatan<br>Subdistrict | Cengkeh<br>Clove |             | Kelapa/Coconut  |                |
|--------------------------|------------------|-------------|-----------------|----------------|
|                          | 2020             | 2021        | 2020            | 2021           |
| (1)                      | (2)              | (3)         | (4)             | (5)            |
| Kalijambe                | -                | -           | 357,5           | 364,7          |
| Plupuh                   | -                | -           | 63,4            | 63,4           |
| Masaran                  | -                | -           | 139,7           | 135,8          |
| Kedawung                 | 6,1              | 6,0         | 144,0           | 140,5          |
| Sambirejo                | 67,9             | 67,9        | 229,5           | 225,6          |
| Gondang                  | -                | -           | 207,0           | 208,6          |
| Sambungmacan             | -                | -           | 145,2           | 145,6          |
| Ngrampal                 | -                | -           | 125,2           | 124,2          |
| Karangmalang             | -                | -           | 111,5           | 108,0          |
| Sragen                   | -                | -           | 103,8           | 103,2          |
| Sidoarjo                 | -                | -           | 135,9           | 135,0          |
| Tanon                    | -                | -           | 152,5           | 150,9          |
| Gemolong                 | -                | -           | 132,1           | 123,7          |
| Miri                     | -                | -           | 217,1           | 214,4          |
| Sumberlawang             | -                | -           | 483,0           | 479,7          |
| Mondokan                 | -                | -           | 175,0           | 172,7          |
| Sukodono                 | -                | -           | 476,4           | 470,4          |
| Gesi                     | -                | -           | 342,9           | 342,9          |
| Tangen                   | -                | -           | 285,4           | 283,5          |
| Jenar                    | -                | -           | 165,5           | 162,1          |
| <b>Kabupaten Sragen</b>  | <b>74</b>        | <b>73,9</b> | <b>4 192,64</b> | <b>4 154,9</b> |



Lanjutan Tabel/Continued Table 5.2.2

| Kecamatan<br>Subdistrict | Karet/Rubber |            | Kopi/Coffee |            |
|--------------------------|--------------|------------|-------------|------------|
|                          | 2020         | 2021       | 2020        | 2021       |
| (1)                      | (6)          | (7)        | (8)         | (9)        |
| Kalijambe                | -            | -          | -           | -          |
| Plupuh                   | -            | -          | -           | -          |
| Masaran                  | -            | -          | -           | -          |
| Kedawung                 | -            | -          | 1,4         | 1,4        |
| Sambirejo                | 7,9          | 9,1        | 4,0         | 3,4        |
| Gondang                  | -            | -          | -           | -          |
| Sambungmacan             | -            | -          | -           | -          |
| Ngrampal                 | -            | -          | -           | -          |
| Karangmalang             | -            | -          | -           | -          |
| Sragen                   | -            | -          | -           | -          |
| Sidoharjo                | -            | -          | -           | -          |
| Tanon                    | -            | -          | -           | -          |
| Gemolong                 | -            | -          | -           | -          |
| Miri                     | -            | -          | -           | -          |
| Sumberlawang             | -            | -          | -           | -          |
| Mondokan                 | -            | -          | -           | -          |
| Sukodono                 | -            | -          | -           | -          |
| Gesi                     | -            | -          | -           | -          |
| Tangen                   | -            | -          | -           | -          |
| Jenar                    | -            | -          | -           | -          |
| <b>Kabupaten Sragen</b>  | <b>6,1</b>   | <b>9,1</b> | <b>5,4</b>  | <b>4,7</b> |

Lanjutan Tabel/Continued Table 5.2.2

| Kecamatan<br>Subdistrict | Jambu Mete<br>Cashew Nut |              | Tebu/Sugar cane  |                 |
|--------------------------|--------------------------|--------------|------------------|-----------------|
|                          | 2020                     | 2021         | 2020             | 2021            |
| (1)                      | (10)                     | (11)         | (12)             | (13)            |
| Kalijambe                | 107,2                    | 106,8        | 294,8            | 324,0           |
| Plupuh                   | 14,6                     | 11,5         | 483,2            | 574,3           |
| Masaran                  | 0,9                      | 0,9          | 204,4            | 224,6           |
| Kedawung                 | 4,4                      | 4,4          | 169,0            | 185,8           |
| Sambirejo                | 4,2                      | 4,2          | 149,7            | 165,0           |
| Gondang                  | 4,0                      | 4,0          | 617,4            | 743,6           |
| Sambungmacan             | 3,3                      | 3,3          | 943,5            | 633,8           |
| Ngrampal                 | 3,8                      | 3,8          | 111,9            | 122,0           |
| Karangmalang             | 0,7                      | 0,7          | 377,5            | 414,9           |
| Sragen                   | 1,6                      | 1,6          | -                | -               |
| Sidoharjo                | 1,2                      | 1,2          | 67,2             | 73,9            |
| Tanon                    | 1,4                      | 1,4          | 125,8            | 138,2           |
| Gemolong                 | 17,4                     | 17,5         | 394,2            | 529,7           |
| Miri                     | 105,6                    | 105,0        | 290,8            | 319,7           |
| Sumberlawang             | 4,1                      | 4,1          | 559,6            | 615,6           |
| Mondokan                 | 33,0                     | 34,6         | 1 438,7          | 1 599,9         |
| Sukodono                 | 2,2                      | 2,2          | 1 779,1          | 2 259,0         |
| Gesi                     | 4,6                      | 4,6          | 2 363,1          | 3 025,1         |
| Tangen                   | 3,4                      | 3,4          | 5 086,6          | 5 184,0         |
| Jenar                    | 3,3                      | 3,9          | 15 488,1         | 14 389,9        |
| <b>Kabupaten Sragen</b>  | <b>321,1</b>             | <b>319,3</b> | <b>30 944,42</b> | <b>31 523,0</b> |

Lanjutan Tabel/Continued Table 5.2.2

| Kecamatan<br>Subdistrict | Kapok Randu<br>Cotton Plant |              | Tembakau/Tobacco |             |
|--------------------------|-----------------------------|--------------|------------------|-------------|
|                          | 2020                        | 2021         | 2020             | 2021        |
| (1)                      | (14)                        | (15)         | (16)             | (17)        |
| Kalijambe                | 6,1                         | 5,9          | -                | -           |
| Plupuh                   | 3,1                         | 3,1          | -                | -           |
| Masaran                  | 1,4                         | 1,3          | -                | -           |
| Kedawung                 | 2,8                         | 2,7          | -                | -           |
| Sambirejo                | 12,6                        | 12,4         | 1,1              | 1,4         |
| Gondang                  | 17,9                        | 17,5         | -                | -           |
| Sambungmacan             | 12,5                        | 12,5         | 1,1              | -           |
| Ngrampal                 | 0,7                         | 0,7          | -                | -           |
| Karangmalang             | 1,2                         | 1,2          | -                | -           |
| Sragen                   | 0,8                         | 0,8          | -                | -           |
| Sidoarjo                 | 0,2                         | 0,2          | -                | -           |
| Tanon                    | 1,4                         | 1,4          | -                | -           |
| Gemolong                 | 2,1                         | 2,0          | -                | -           |
| Miri                     | 3,7                         | 3,7          | -                | -           |
| Sumberlawang             | 11,3                        | 11,1         | 34,3             | 13,3        |
| Mondokan                 | 10,7                        | 10,6         | 21,3             | 6,9         |
| Sukodono                 | 7,0                         | 6,8          | 3,7              | 4,5         |
| Gesi                     | 14,3                        | 13,8         | -                | -           |
| Tangen                   | 9,3                         | 9,3          | -                | -           |
| Jenar                    | 7,2                         | 7,1          | -                | -           |
| <b>Kabupaten Sragen</b>  | <b>126,4</b>                | <b>123,9</b> | <b>61,4</b>      | <b>26,0</b> |

Sumber/Source: Dinas Pertanian dan Ketahanan Pangan Kabupaten Sragen/Sragen Regency's Office of Agriculture and Food Security

### 5.3 TANAMAN PANGAN FOOD CROPS

**Tabel 5.3.1** Luas Lahan Sawah Menurut Kecamatan dan Jenis Pengairan di Kabupaten Sragen (hektar), 2021  
*Table 5.3.1 Area of Wetland by Subdistrict and Type of Irrigation in Sragen Regency (hectare), 2021*

| Kecamatan<br>Subdistrict | Irigasi<br>Irrigation |             |                         | Tadah<br>Hujan | Lainnya   | Jumlah<br>Total |
|--------------------------|-----------------------|-------------|-------------------------|----------------|-----------|-----------------|
|                          | 1 Kali                | 2 Kali      | 3 Kali<br>atau<br>Lebih |                |           |                 |
| (1)                      | (2)                   | (3)         |                         |                |           | (4)             |
| Kalijambe                | 0                     | 584         | 147                     | 1 229          | 0         | 1 960           |
| Plupuh                   | 0                     | 1304        | 665                     | 698            | 0         | 2 667           |
| Masaran                  | 0                     | 0           | 2 575                   | 335            | 0         | 2 910           |
| Kedawung                 | 0                     | 2136        | 618                     | 90             | 0         | 2 844           |
| Sambirejo                | 0                     | 1 120       | 310                     | 0              | 57        | 1 487           |
| Gondang                  | 0                     | 0           | 2 367                   | 269            | 0         | 2 636           |
| Sambungmacan             | 0                     | 0           | 2 141                   | 132            | 0         | 2 273           |
| Ngrampal                 | 0                     | 0           | 1 895                   | 445            | 28        | 2 368           |
| Karangmalang             | 0                     | 0           | 2 264                   | 217            | 0         | 2 481           |
| Sragen                   | 0                     | 0           | 1 285                   | 136            | 0         | 1 421           |
| Sidoarjo                 | 0                     | 0           | 3 273                   | 0              | 0         | 3 273           |
| Tanon                    | 0                     | 0           | 1 892                   | 1 036          | 0         | 2 928           |
| Gemolong                 | 0                     | 0           | 0                       | 2 138          | 0         | 2 138           |
| Miri                     | 0                     | 0           | 0                       | 1 418          | 0         | 1 418           |
| Sumberlawang             | 0                     | 0           | 0                       | 1 902          | 0         | 1 902           |
| Mondokan                 | 0                     | 0           | 0                       | 1 158          | 0         | 1 158           |
| Sukodono                 | 0                     | 247         | 385                     | 1 097          | 0         | 1 729           |
| Gesi                     | 0                     | 0           | 0                       | 782            | 0         | 782             |
| Tangen                   | 0                     | 0           | 0                       | 888            | 0         | 888             |
| Jenar                    | 0                     | 0           | 28                      | 633            | 0         | 661             |
| <b>Kabupaten Sragen</b>  | <b>0</b>              | <b>5391</b> | <b>19845</b>            | <b>14 603</b>  | <b>85</b> | <b>39 924</b>   |

Sumber/Source: Dinas Pertanian dan Ketahanan Pangan Kabupaten Sragen/Sragen Regency's Office of Agriculture and Food Security

**Tabel**  
**Table** 5.3.2

**Luas Lahan Tegal/Kebun, Ladang/Huma, dan Lahan yang Sementara Tidak Diusahakan Menurut Kecamatan di Kabupaten Sragen (hektar), 2021**  
**Area of Dry Field/Garden, Shifting Cultivation, Land and Temporarily Unused Land by Subdistrict in Sragen Regency (hectar), 2021**

| Kecamatan<br><i>Subdistrict</i> | Tegal/Kebun<br><i>Dry Field/Garden</i> | Ladang/Huma<br><i>Shifting Cultivation</i> | Sementara Tidak<br>Diusahakan<br><i>Temporarily<br/>Unused</i> |
|---------------------------------|--|--|--|
| (1)                             | (2)                                    | (3)  | (4)  |
| Kalijambe                       | 1 415                                  | -  | -  |
| Plupuh                          | 925                                    | -  | -  |
| Masaran                         | 270                                    | -  | -  |
| Kedawung                        | 176                                    | -  | -  |
| Sambirejo                       | 841                                    | 370  | -  |
| Gondang                         | 208                                    | -  | -  |
| Sambungmacan                    | 160                                    | -  | -  |
| Ngrampal                        | 140                                    | -  | -  |
| Karangmalang                    | 172                                    | -  | -  |
| Sragen                          | 50                                     | -  | -  |
| Sidoarjo                        | 13                                     | -  | -  |
| Tanon                           | 507                                    | -  | -  |
| Gemolong                        | 526                                    | -  | -  |
| Miri                            | 1 029                                  | -  | -  |
| Sumberlawang                    | 2 884                                  | -  | -  |
| Mondokan                        | 2 199                                  | -  | -  |
| Sukodono                        | 1 225                                  | -  | -  |
| Gesi                            | 1 592                                  | -  | -  |
| Tangen                          | 2 258                                  | -  | -  |
| Jenar                           | 164                                    | 445  | -  |
| <b>Kabupaten Sragen</b>         | <b>16 754</b>                          | <b>815</b>                                 | <b>-</b>   |

Sumber/Source: Dinas Pertanian dan Ketahanan Pangan Kabupaten Sragen/Sragen Regency's Office of Agriculture and Food Security

**Tabel**  
**Table** 5.3.3**Luas Panen, Produktivitas, dan Produksi Padi Menurut Kecamatan di Kabupaten Sragen, 2021**  
*Harvested Area, Production, and Productivity of Paddy by Sub District in Sragen Regency, 2021*

| Kecamatan<br>Subdistrict | Luas Panen (ha)<br>Harvested Area (ha) | Produksi (ton)<br>Production (ton) | Produktivitas<br>(ton/ha)<br>Productivity<br>(ton/ha) |
|--------------------------|--|------------------------------------|---|
| (1)                      | (2)                                    | (3)                                | (4)   |
| Kalijambe                | 5 168                                  | 33 540                             | 6,49  |
| Plupuh                   | 7 195                                  | 46 514                             | 6,47  |
| Masaran                  | 8 246                                  | 54 054                             | 6,56  |
| Kedawung                 | 5 860                                  | 37 735                             | 6,44  |
| Sambirejo                | 3 860                                  | 24 836                             | 6,44  |
| Gondang                  | 7 629                                  | 49 933                             | 6,55  |
| Sambungmacan             | 6 637                                  | 43 600                             | 6,57  |
| Ngrampal                 | 6 824                                  | 44 690                             | 6,55  |
| Karangmalang             | 7 100                                  | 46 493                             | 6,55  |
| Sragen                   | 4 159                                  | 27 826                             | 6,69  |
| Sidoharjo                | 9 510                                  | 64 457                             | 6,78  |
| Tanon                    | 8 907                                  | 57 118                             | 6,41  |
| Gemolong                 | 5 255                                  | 33 577                             | 6,39  |
| Miri                     | 4 312                                  | 26 927                             | 6,25  |
| Sumberlawang             | 4 822                                  | 30 527                             | 6,33  |
| Mondokan                 | 3 021                                  | 19 260                             | 6,37  |
| Sukodono                 | 4 415                                  | 28 236                             | 6,40  |
| Gesi                     | 1 770                                  | 11 429                             | 6,46  |
| Tangen                   | 1 854                                  | 11 997                             | 6,47  |
| Jenar                    | 1 655                                  | 10 709                             | 6,47  |
| <b>Kabupaten Sragen</b>  | <b>108 199</b>                         | <b>703 458</b>                     | <b>6,50</b>   |

Sumber/Source: Dinas Pertanian dan Ketahanan Pangan Kabupaten Sragen/Sragen Regency's Office of Agriculture and Food Security

**Tabel 5.3.4** **Produksi Padi Setara Beras Menurut Kecamatan di Kabupaten Sragen, 2021**  
**Rice Equivalent Production by Sub District in Sragen Regency, 2021**

| Kecamatan<br>Subdistrict | Produksi Padi<br>(kuintal GKG)<br>Paddy Production<br>(kuintal GKG) | Produksi Padi Setara Beras<br>(kuintal)<br>Rice Equivalent Production<br>(kuintal) |
|--------------------------|---|--|
| (1)                      | (2)   | (3)  |
| Kalijambe                | 288 514   | 184 707  |
| Plupuh                   | 400 117   | 256 155  |
| Masaran                  | 464 977   | 297 678  |
| Kedawung                 | 324 597   | 207 807  |
| Sambirejo                | 213 638   | 136 771  |
| Gondang                  | 429 525   | 274 982  |
| Sambungmacan             | 375 049   | 240 107  |
| Ngrampal                 | 384 421   | 246 106  |
| Karangmalang             | 399 936   | 256 039  |
| Sragen                   | 239 359   | 153 237  |
| Sidoarjo                 | 554 458   | 354 964  |
| Tanon                    | 491 328   | 314 548  |
| Gemolong                 | 288 833   | 184 911  |
| Miri                     | 231 630   | 148 289  |
| Sumberlawang             | 262 592   | 168 112  |
| Mondokan                 | 165 671   | 106 063  |
| Sukodono                 | 242 890   | 155 498  |
| Gesi                     | 98 310  | 62 938   |
| Tangen                   | 103 197   | 66 067   |
| Jenar                    | 92 115  | 58 972   |
| <b>Kabupaten Sragen</b>  | <b>6 051 157</b>  | <b>3 873 951</b>   |

Sumber/Source: Dinas Pertanian dan Ketahanan Pangan Kabupaten Sragen/Sragen Regency's Office of Agriculture and Food Security

**Tabel**  
**Table** 5.3.5

**Luas Panen, Produktivitas, dan Produksi Padi Sawah Menurut Kecamatan di Kabupaten Sragen, 2021**  
*Harvested Area, Production, and Productivity of Wetland Paddy by Subdistrict in Sragen Regency, 2021*

| Kecamatan<br>Subdistrict | Luas Panen (ha)<br>Harvested Area (ha) | Produksi (ton)<br>Production (ton) | Produktivitas<br>(ton/ha)<br>Productivity<br>(ton/ha) |
|--------------------------|--|------------------------------------|---|
| (1)                      | (2)                                    | (3)                                | (4)   |
| Kalijambe                | 4 571                                  | 29 879                             | 6,54  |
| Plupuh                   | 6 245                                  | 40 810                             | 6,54  |
| Masaran                  | 8 246                                  | 54 054                             | 6,55  |
| Kedawung                 | 5 860                                  | 37 735                             | 6,44  |
| Sambirejo                | 3 860                                  | 24 836                             | 6,44  |
| Gondang                  | 7 629                                  | 49 933                             | 6,55  |
| Sambungmacan             | 6 608                                  | 43 426                             | 6,57  |
| Ngrampal                 | 6 747                                  | 44 228                             | 6,56  |
| Karangmalang             | 7 100                                  | 46 493                             | 6,55  |
| Sragen                   | 4 159                                  | 27 826                             | 6,69  |
| Sidoarjo                 | 9 366                                  | 63 602                             | 6,70  |
| Tanon                    | 8 099                                  | 52 282                             | 6,46  |
| Gemolong                 | 4 608                                  | 29 676                             | 6,45  |
| Miri                     | 2 766                                  | 17 853                             | 6,46  |
| Sumberlawang             | 3 779                                  | 24 352                             | 6,45  |
| Mondokan                 | 2 454                                  | 15 838                             | 6,46  |
| Sukodono                 | 3 923                                  | 25 322                             | 6,46  |
| Gesi                     | 1 770                                  | 11 429                             | 6,46  |
| Tangen                   | 1 783                                  | 11 538                             | 6,47  |
| Jenar                    | 1 655                                  | 10 709                             | 6,47  |
| <b>Kabupaten Sragen</b>  | <b>101 228</b>                         | <b>661 821</b>                     | <b>6,54</b>   |

Sumber/Source: Dinas Pertanian dan Ketahanan Pangan Kabupaten Sragen/Sragen Regency's Office of Agriculture and Food Security



**Tabel**  
**Table** 5.3.6

**Produksi Padi Sawah Setara Beras Menurut Kecamatan di Kabupaten Sragen, 2021**  
**Rice Equivalent Production of Wetland Paddy by Sub District in Sragen Regency, 2021**

| Kecamatan<br>Subdistrict | Produksi Padi<br>(kuintal GKG)<br>Paddy Production<br>(kuintal GKG) | Produksi Padi Setara Beras<br>(kuintal)<br>Rice Equivalent Production<br>(kuintal) |
|--------------------------|---|--|
| (1)                      | (2)   | (3)  |
| Kalijambe                | 257 016   | 164 542  |
| Plupuh                   | 351 046   | 224 739  |
| Masaran                  | 464 977   | 297 678  |
| Kedawung                 | 324 597   | 207 807  |
| Sambirejo                | 213 638   | 136 771  |
| Gondang                  | 429 525   | 274 982  |
| Sambungmacan             | 373 549   | 239 146  |
| Ngrampal                 | 380 448   | 243 563  |
| Karangmalang             | 399 936   | 256 039  |
| Sragen                   | 239 359   | 153 237  |
| Sidoarjo                 | 547 105   | 350 256  |
| Tanon                    | 449 727   | 287 915  |
| Gemolong                 | 255 271   | 163 424  |
| Miri                     | 153 574   | 98 318   |
| Sumberlawang             | 209 480   | 134 109  |
| Mondokan                 | 136 238   | 87 220   |
| Sukodono                 | 217 823   | 139 450  |
| Gesi                     | 98 310  | 62 938   |
| Tangen                   | 99 246  | 63 538   |
| Jenar                    | 92 115  | 58 972   |
| <b>Kabupaten Sragen</b>  | <b>5 692 980</b>  | <b>3 644 644</b>   |

Sumber/Source: Dinas Pertanian dan Ketahanan Pangan Kabupaten Sragen/Sragen Regency's Office of Agriculture and Food Security

**Tabel**  
**Table** 5.3.7

**Luas Panen, Produktivitas, dan Produksi Padi Gogo  
Menurut Kecamatan di Kabupaten Sragen, 2021**  
*Harvested Area, Production, and Productivity of Dryland  
Paddy by Subdistrict in Sragen Regency, 2021*

| Kecamatan<br>Subdistrict | Luas Panen (ha)<br>Harvested Area (ha) | Produksi (ton)<br>Production (ton) | Produktivitas<br>(ton/ha)<br>Productivity<br>(ton/ha) |
|--------------------------|--|------------------------------------|---|
| (1)                      | (2)                                    | (3)                                | (4)   |
| Kalijambe                | 597                                    | 3 662                              | 5,96  |
| Plupuh                   | 950                                    | 5 705                              | 5,95  |
| Masaran                  | -                                      | -                                  | -   |
| Kedawung                 | -                                      | -                                  | -   |
| Sambirejo                | -                                      | -                                  | -   |
| Gondang                  | -                                      | -                                  | -   |
| Sambungmacan             | 29                                     | 174                                | 5,95  |
| Ngrampal                 | 77                                     | 462                                | 5,99  |
| Karangmalang             | -                                      | -                                  | -   |
| Sragen                   | -                                      | -                                  | -   |
| Sidoarjo                 | 144                                    | 855                                | 5,92  |
| Tanon                    | 808                                    | 4 836                              | 5,93  |
| Gemolong                 | 647                                    | 3 902                              | 5,96  |
| Miri                     | 1 546                                  | 9 074                              | 5,84  |
| Sumberlawang             | 1 044                                  | 6 174                              | 5,87  |
| Mondokan                 | 568                                    | 3 422                              | 5,85  |
| Sukodono                 | 492                                    | 2 914                              | 5,83  |
| Gesi                     | -                                      | -                                  | -   |
| Tangen                   | 70                                     | 459                                | 5,83  |
| Jenar                    | -                                      | -                                  | -   |
| <b>Kabupaten Sragen</b>  | <b>6 972</b>                           | <b>41 639</b>                      | <b>5,97</b>   |

Sumber/Source: Dinas Pertanian dan Ketahanan Pangan Kabupaten Sragen/Sragen Regency's Office of Agriculture and Food Security

**Tabel**  
**Table** 5.3.8

**Produksi Padi Gogo Setara Beras Menurut Kecamatan di Kabupaten Sragen, 2021**  
*Rice Equivalent Production of Dryland Paddy by Sub District in Sragen Regency, 2021*

| Kecamatan<br>Subdistrict | Produksi Padi<br>(kuintal GKG)<br>Paddy Production<br>(kuintal GKG) | Produksi Padi Setara Beras<br>(kuintal)<br>Rice Equivalent Production<br>(kuintal) |
|--------------------------|---|--|
| (1)                      | (2)   | (3)  |
| Kalijambe                | 31 498  | 20 165   |
| Plupuh                   | 49 072  | 31 416   |
| Masaran                  | -   | -  |
| Kedawung                 | -   | -  |
| Sambirejo                | -   | -  |
| Gondang                  | -   | -  |
| Sambungmacan             | 1 501   | 961  |
| Ngrampal                 | 3 973   | 2 543  |
| Karangmalang             | -   | -  |
| Sragen                   | -   | -  |
| Sidoarjo                 | 7 353   | 4 708  |
| Tanon                    | 41 601  | 26 633   |
| Gemolong                 | 33 562  | 21 487   |
| Miri                     | 78 056  | 49 972   |
| Sumberlawang             | 53 113  | 34 003   |
| Mondokan                 | 29 433  | 18 843   |
| Sukodono                 | 25 068  | 16 048   |
| Gesi                     | -   | -  |
| Tangen                   | 3 951   | 2 529  |
| Jenar                    | -   | -  |
| <b>Kabupaten Sragen</b>  | <b>358 181</b>  | <b>229 308</b>   |

Sumber/Source: Dinas Pertanian dan Ketahanan Pangan Kabupaten Sragen/Sragen Regency's Office of Agriculture and Food Security

**Tabel**  
**Table** 5.3.9**Luas Panen Jagung, Kedelai, Kacang Tanah, Kacang Hijau, Ubi Kayu, dan Ubi Jalar Menurut Kecamatan di Kabupaten Sragen, 2020 (Ha), 2021**  
**Harvested Area of Maize, Soybean, Peanut, Mungbean, Cassava, and Sweet Potato by Subdistrict in Sragen Regency, 2020 (hectar), 2021**

| Kecamatan<br>Subdistrict | Jagung<br>Maize | Kedelai<br>Soybean | Kacang<br>Tanah<br>Peanut | Kacang<br>Hijau<br>Mungbean | Ubi Kayu<br>Cassava | Ubi Jalar<br>Sweet<br>Potato |
|--------------------------|-----------------|--------------------|---------------------------|-----------------------------|---------------------|------------------------------|
| (1)                      | (2)             | (3)                | (4)                       | (5)                         | (6)                 | (7)                          |
| Kalijambe                | 755             | -                  | 661                       | 3                           | 197                 | -                            |
| Plupuh                   | 584             | -                  | 659                       | -                           | 145                 | -                            |
| Masaran                  | 38              | -                  | 77                        | 3                           | -                   | -                            |
| Kedawung                 | 22              | 434                | 48                        | 3                           | -                   | -                            |
| Sambirejo                | 65              | 263                | 128                       | -                           | -                   | -                            |
| Gondang                  | -               | 86                 | -                         | -                           | -                   | -                            |
| Sambungmacan             | 12              | -                  | -                         | -                           | -                   | -                            |
| Ngrampal                 | 9               | -                  | 12                        | -                           | -                   | -                            |
| Karangmalang             | -               | 34                 | -                         | -                           | -                   | -                            |
| Sragen                   | -               | -                  | -                         | -                           | -                   | -                            |
| Sidoarjo                 | 3               | -                  | -                         | -                           | -                   | -                            |
| Tanon                    | 312             | -                  | 441                       | 10                          | 6                   | -                            |
| Gemolong                 | 244             | -                  | 302                       | -                           | -                   | -                            |
| Miri                     | 828             | -                  | 165                       | -                           | 16                  | -                            |
| Sumberlawang             | 5 651           | -                  | 101                       | -                           | -                   | -                            |
| Mondokan                 | 3 816           | -                  | 504                       | -                           | -                   | -                            |
| Sukodono                 | 2 037           | -                  | -                         | -                           | 21                  | -                            |
| Gesi                     | 1 176           | -                  | -                         | -                           | -                   | -                            |
| Tangen                   | 4 019           | -                  | 4                         | -                           | 7                   | -                            |
| Jenar                    | 2 481           | -                  | -                         | -                           | -                   | -                            |
| <b>Kabupaten Sragen</b>  | <b>22 052</b>   | <b>817</b>         | <b>3 102</b>              | <b>19</b>                   | <b>392</b>          | <b>-</b>                     |

Sumber/Source: Dinas Pertanian dan Ketahanan Pangan Kabupaten Sragen/Sragen Regency's Office of Agriculture and Food Security

**Tabel**  
**Table** 5.3.10

**Produksi Jagung, Kedelai, Kacang Tanah, Kacang Hijau, Ubi Kayu, dan Ubi Jalar Menurut Kecamatan di Kabupaten Sragen (Ton), 2021**  
**Production of Maize, Soybean, Peanut, Mungbean, Cassava, and Sweet Potato by Subdistrict in Sragen Regency (Ton), 2021**

| Kecamatan<br>Subdistrict | Jagung<br>Maize | Kedelai<br>Soybean | Kacang<br>Tanah<br>Peanut | Kacang<br>Hijau<br>Mungbean | Ubi Kayu<br>Cassava | Ubi Jalar<br>Sweet<br>Potato |
|--------------------------|-----------------|--------------------|---------------------------|-----------------------------|---------------------|------------------------------|
| (1)                      | (2)             | (3)                | (4)                       | (5)                         | (6)                 | (7)                          |
| Kalijambe                | 4 849           | -                  | 1 284                     | 4                           | 5 322               | -                            |
| Plupuh                   | 3 753           | -                  | 1 404                     | -                           | 3 927               | -                            |
| Masaran                  | 243             | -                  | 127                       | 4                           | -                   | -                            |
| Kedawung                 | 139             | 711                | 81                        | 4                           | -                   | -                            |
| Sambirejo                | 417             | 459                | 208                       | -                           | -                   | -                            |
| Gondang                  | -               | 139                | -                         | -                           | -                   | -                            |
| Sambungmacan             | 78              | -                  | -                         | -                           | -                   | -                            |
| Ngrampal                 | 56              | -                  | 19                        | -                           | -                   | -                            |
| Karangmalang             | -               | 55                 | -                         | -                           | -                   | -                            |
| Sragen                   | -               | -                  | -                         | -                           | -                   | -                            |
| Sidoarjo                 | 22              | -                  | -                         | -                           | -                   | -                            |
| Tanon                    | 1 981           | -                  | 913                       | 13                          | 169                 | -                            |
| Gemolong                 | 1 572           | -                  | 555                       | -                           | -                   | -                            |
| Miri                     | 5 318           | -                  | 306                       | -                           | 457                 | -                            |
| Sumberlawang             | 40 416          | -                  | -                         | -                           | -                   | -                            |
| Mondokan                 | 27 861          | -                  | 944                       | -                           | -                   | -                            |
| Sukodono                 | 14 372          | -                  | -                         | -                           | 592                 | -                            |
| Gesi                     | 8 165           | -                  | -                         | -                           | -                   | -                            |
| Tangen                   | 28 256          | -                  | 7                         | -                           | 197                 | -                            |
| Jenar                    | 17 948          | -                  | -                         | -                           | -                   | -                            |
| <b>Kabupaten Sragen</b>  | <b>155 446</b>  | <b>1 364</b>       | <b>5 848</b>              | <b>25</b>                   | <b>10 664</b>       | <b>0</b>                     |

Sumber/Source: Dinas Pertanian dan Ketahanan Pangan Kabupaten Sragen/Sragen Regency's Office of Agriculture and Food Security

## 5.4 PETERNAKAN LIVESTOCK

**Tabel** 5.4.1 **Populasi Ternak Menurut Kecamatan dan Jenis Ternak (ekor), 2020 dan 2021**  
*Table* 5.4.1 **Livestock Population by Sub District and Kind of Livestock (heads), 2020 and 2021**

| Kecamatan<br>Subdistrict | Sapi Perah<br>Dairy Cattle |          | Sapi Potong<br>Beef Cattle |               | Kerbau<br>Buffalo |            |
|--------------------------|----------------------------|----------|----------------------------|---------------|-------------------|------------|
|                          | 2020                       | 2021     | 2020                       | 2021          | 2020              | 2021       |
| (1)                      | (2)                        | (3)      | (4)                        | (5)           | (6)               | (7)        |
| Kalijambe                | 0                          | 0        | 5 364                      | 5 444         | 19                | 0          |
| Plupuh                   | 0                          | 0        | 6 877                      | 7 011         | 0                 | 0          |
| Masaran                  | 0                          | 0        | 3 650                      | 3 725         | 12                | 2          |
| Kedawung                 | 0                          | 0        | 4 250                      | 4 330         | 0                 | 3          |
| Sambirejo                | 2                          | 0        | 3 337                      | 3 420         | 9                 | 6          |
| Gondang                  | 0                          | 0        | 3 682                      | 3 757         | 28                | 8          |
| Sambungmacan             | 5                          | 4        | 4 348                      | 4 393         | 29                | 8          |
| Ngrampal                 | 0                          | 0        | 4 383                      | 4 433         | 20                | 6          |
| Karangmalang             | 3                          | 3        | 4 333                      | 4 413         | 6                 | 3          |
| Sragen                   | 0                          | 0        | 2 187                      | 2 251         | 2                 | 0          |
| Sidoarjo                 | 0                          | 0        | 4 398                      | 4 473         | 0                 | 4          |
| Tanon                    | 0                          | 0        | 5 509                      | 5 574         | 0                 | 3          |
| Gemolong                 | 0                          | 0        | 5 892                      | 6 072         | 9                 | 2          |
| Miri                     | 0                          | 0        | 5 594                      | 5 674         | 0                 | 0          |
| Sumberlawang             | 0                          | 0        | 6 696                      | 6 773         | 23                | 8          |
| Mondokan                 | 0                          | 0        | 7 527                      | 7 577         | 2                 | 14         |
| Sukodono                 | 0                          | 0        | 5 135                      | 5 279         | 14                | 9          |
| Gesi                     | 0                          | 0        | 3 651                      | 3 518         | 6                 | 8          |
| Tangen                   | 0                          | 0        | 5 745                      | 5 821         | 103               | 13         |
| Jenar                    | 0                          | 0        | 5 272                      | 5 352         | 21                | 17         |
| <b>Kabupaten Sragen</b>  | <b>10</b>                  | <b>7</b> | <b>97 830</b>              | <b>99 290</b> | <b>303</b>        | <b>114</b> |

Lanjutan Tabel/Continued Table 5.4.1

| Kecamatan<br>Subdistrict | Kambing<br>Goat |               | Domba<br>Sheep |               |
|--------------------------|-----------------|---------------|----------------|---------------|
|                          | 2020            | 2021          | 2020           | 2021          |
| (1)                      | (8)             | (9)           | (10)           | (11)          |
| Kalijambe                | 4 860           | 4 860         | 4 988          | 4 860         |
| Plupuh                   | 3 365           | 3 365         | 4 549          | 3 365         |
| Masaran                  | 3 793           | 3 793         | 3 084          | 3 084         |
| Kedawung                 | 2 966           | 3 963         | 5 592          | 5 593         |
| Sambirejo                | 5 394           | 5 391         | 6 013          | 6 013         |
| Gondang                  | 2 888           | 2 880         | 2 822          | 2 822         |
| Sambungmacan             | 3 138           | 3 126         | 4 162          | 4 162         |
| Ngrampal                 | 4 417           | 4 417         | 3 721          | 3 704         |
| Karangmalang             | 2 614           | 2 614         | 4 635          | 4 635         |
| Sragen                   | 3 772           | 3 754         | 3 000          | 3 000         |
| Sidoharjo                | 3 022           | 3 012         | 2 567          | 2 561         |
| Tanon                    | 5 163           | 5 163         | 5 609          | 5 602         |
| Gemolong                 | 2 546           | 2 504         | 3 792          | 3 789         |
| Miri                     | 3 692           | 3 682         | 5 826          | 5 826         |
| Sumberlawang             | 5 051           | 5 051         | 5 516          | 5 516         |
| Mondokan                 | 4 384           | 4 384         | 4 402          | 4 402         |
| Sukodono                 | 5 228           | 5 228         | 2 826          | 2 824         |
| Gesi                     | 4 610           | 4 610         | 2 802          | 2 802         |
| Tangen                   | 4 548           | 4 548         | 2 061          | 2 061         |
| Jenar                    | 3 363           | 3 363         | 2 164          | 2 128         |
| <b>Kabupaten Sragen</b>  | <b>78 814</b>   | <b>79 708</b> | <b>80 131</b>  | <b>80 057</b> |

Lanjutan Tabel/*Continued Table* 5.4.1

| Kecamatan<br>Subdistrict | Kuda<br>Horse |           | Babi<br>Pig  |              |
|--------------------------|---------------|-----------|--------------|--------------|
|                          | 2020          | 2021      | 2020         | 2021         |
| (1)                      | (12)          | (13)      | (14)         | (15)         |
| Kalijambe                | 0             | 0         | 0            | 0            |
| Plupuh                   | 7             | 7         | 0            | 0            |
| Masaran                  | 0             | 0         | 1 696        | 1 500        |
| Kedawung                 | 0             | 0         | 297          | 297          |
| Sambirejo                | 0             | 0         | 0            | 0            |
| Gondang                  | 0             | 0         | 239          | 239          |
| Sambungmacan             | 8             | 0         | 150          | 150          |
| Ngrampal                 | 0             | 0         | 0            | 0            |
| Karangmalang             | 3             | 3         | 528          | 528          |
| Sragen                   | 11            | 11        | 339          | 339          |
| Sidoarjo                 | 0             | 0         | 155          | 155          |
| Tanon                    | 0             | 0         | 273          | 273          |
| Gemolong                 | 0             | 0         | 143          | 143          |
| Miri                     | 0             | 0         | 94           | 0            |
| Sumberlawang             | 0             | 0         | 0            | 0            |
| Mondokan                 | 0             | 0         | 0            | 0            |
| Sukodono                 | 0             | 0         | 39           | 39           |
| Gesi                     | 0             | 0         | 0            | 0            |
| Tangen                   | 0             | 0         | 0            | 0            |
| Jenar                    | 0             | 0         | 0            | 0            |
| <b>Kabupaten Sragen</b>  | <b>29</b>     | <b>29</b> | <b>3 953</b> | <b>3 663</b> |

Sumber/Source: Dinas Peternakan dan Perikanan Kabupaten Sragen/ Departement of Livestock and Fisheries of Sragen Regency



**Tabel 5.4.2** **Populasi Unggas Menurut Kecamatan dan Jenis Unggas (ekor), 2020 dan 2021**  
**Poultry Population by Sub District and Kind of Poultry (heads), 2020 and 2021**

| Kecamatan<br>Subdistrict | Ayam Kampung<br>Native Chicken |                  | Ayam Petelur<br>Layer |                |
|--------------------------|--------------------------------|------------------|-----------------------|----------------|
|                          | 2020                           | 2021             | 2020                  | 2021           |
| (1)                      | (2)                            | (3)              | (4)                   | (5)            |
| Kalijambe                | 80 952                         | 80 952           | 9 740                 | 9 740          |
| Plupuh                   | 67 166                         | 67 240           | 45 000                | 6 000          |
| Masaran                  | 122 035                        | 122 035          | 500 720               | 500 720        |
| Kedawung                 | 101 291                        | 101 293          | 1 700                 | 1 700          |
| Sambirejo                | 72 557                         | 72 557           | 10 300                | 10 300         |
| Gondang                  | 53 610                         | 53 614           | 13 800                | 13 800         |
| Sambungmacan             | 59 343                         | 59 357           | 4 100                 | 4 100          |
| Ngrampal                 | 52 906                         | 52 916           | 5 000                 | 5 000          |
| Karangmalang             | 130 104                        | 130 104          | 4 400                 | 4 400          |
| Sragen                   | 108 911                        | 106 911          | 0                     | 0              |
| Sidoarjo                 | 41 115                         | 41 565           | 900                   | 900            |
| Tanon                    | 113 633                        | 113 633          | 10 800                | 10 800         |
| Gemolong                 | 47 601                         | 47 601           | 24 000                | 24 000         |
| Miri                     | 41 714                         | 40 865           | 1 000                 | 1 000          |
| Sumberlawang             | 84 061                         | 84 061           | 66 000                | 66 000         |
| Mondokan                 | 86 580                         | 86 580           | 1 000                 | 1 000          |
| Sukodono                 | 41 432                         | 41 432           | 1 804                 | 10 804         |
| Gesi                     | 37 222                         | 37 635           | 23 500                | 23 500         |
| Tangen                   | 36 014                         | 37 630           | 900                   | 900            |
| Jenar                    | 45 857                         | 45 857           | 6 600                 | 6 600          |
| <b>Kabupaten Sragen</b>  | <b>1 424 104</b>               | <b>1 425 878</b> | <b>731 264</b>        | <b>692 264</b> |

Lanjutan Tabel/*Continued Table* 5.4.2

| Kecamatan<br>Subdistrict | Ayam Pedaging<br>Broiler |                  | Itik<br>Duck  |               |
|--------------------------|--------------------------|------------------|---------------|---------------|
|                          | 2020                     | 2021             | 2020          | 2021          |
| (1)                      | (6)                      | (7)              | (8)           | (9)           |
| Kalijambe                | 594 000                  | 148 500          | 2 239         | 2 339         |
| Plupuh                   | 200 000                  | 50 000           | 12 510        | 12 510        |
| Masaran                  | 8 000                    | 2 000            | 6 115         | 4 750         |
| Kedawung                 | 0                        | 0                | 5 865         | 5 865         |
| Sambirejo                | 424 400                  | 106 100          | 3 129         | 3 361         |
| Gondang                  | 100 000                  | 25 000           | 2 725         | 2 775         |
| Sambungmacan             | 45 800                   | 11 450           | 2 569         | 2 601         |
| Ngrampal                 | 440 000                  | 110 000          | 6 372         | 7 380         |
| Karangmalang             | 132 000                  | 33 000           | 2 443         | 2 599         |
| Sragen                   | 0                        | 0                | 3 045         | 3 050         |
| Sidoharjo                | 160 000                  | 40 000           | 10 895        | 10 895        |
| Tanon                    | 540 000                  | 135 000          | 2 839         | 2 758         |
| Gemolong                 | 264 000                  | 66 000           | 2 873         | 2 873         |
| Miri                     | 740 000                  | 185 000          | 2 499         | 2 603         |
| Sumberlawang             | 482 000                  | 120 500          | 2 271         | 2 271         |
| Mondokan                 | 600 000                  | 150 000          | 2 520         | 2 520         |
| Sukodono                 | 688 000                  | 172 000          | 1 869         | 1 951         |
| Gesi                     | 40 000                   | 10 000           | 2 779         | 2 779         |
| Tangen                   | 320 000                  | 80 000           | 2 107         | 2 107         |
| Jenar                    | 414 400                  | 103 600          | 1 899         | 1 899         |
| <b>Kabupaten Sragen</b>  | <b>6 192 600</b>         | <b>1 498 150</b> | <b>79 563</b> | <b>81 251</b> |

Lanjutan Tabel/Continued Table 5.4.2

| Kecamatan<br>Subdistrict | Itik Manila<br>Manila Ducks |          | Angsa<br>Goose |              |
|--------------------------|-----------------------------|----------|----------------|--------------|
|                          | 2020                        | 2021     | 2020           | 2021         |
| (1)                      | (10)                        | (11)     | (12)           | (13)         |
| Kalijambe                | 3 205                       | 0        | 105            | 105          |
| Plupuh                   | 378                         | 0        | 83             | 120          |
| Masaran                  | 385                         | 0        | 118            | 118          |
| Kedawung                 | 915                         | 0        | 67             | 130          |
| Sambirejo                | 138                         | 0        | 58             | 120          |
| Gondang                  | 531                         | 0        | 125            | 125          |
| Sambungmacan             | 496                         | 0        | 261            | 261          |
| Ngrampal                 | 205                         | 0        | 67             | 90           |
| Karangmalang             | 98                          | 0        | 363            | 363          |
| Sragen                   | 1 368                       | 0        | 221            | 221          |
| Sidoarjo                 | 2 267                       | 0        | 268            | 268          |
| Tanon                    | 956                         | 0        | 276            | 276          |
| Gemolong                 | 1 385                       | 0        | 100            | 100          |
| Miri                     | 1 725                       | 0        | 239            | 239          |
| Sumberlawang             | 425                         | 0        | 186            | 186          |
| Mondokan                 | 575                         | 0        | 108            | 108          |
| Sukodono                 | 178                         | 0        | 36             | 90           |
| Gesi                     | 931                         | 0        | 80             | 110          |
| Tangen                   | 235                         | 0        | 77             | 100          |
| Jenar                    | 139                         | 0        | 39             | 80           |
| <b>Kabupaten Sragen</b>  | <b>16 535</b>               | <b>0</b> | <b>2 877</b>   | <b>2 837</b> |

Sumber/Source: Dinas Peternakan dan Perikanan Kabupaten Sragen/ Departement of Livestock and Fisheries of Sragen Regency

**Tabel**  
**Table** 5.4.3

**Produksi Daging Ternak Menurut Kecamatan dan Jenis Ternak (kg), 2020 dan 2021**  
**Meat Production by Sub District and Kind of Livestock (kg), 2020 and 2021**

| Kecamatan<br>Subdistrict | Sapi Perah<br>Dairy Cattle |          | Sapi Potong<br>Beef Cattle |                  | Kerbau<br>Buffalo |          |
|--------------------------|----------------------------|----------|----------------------------|------------------|-------------------|----------|
|                          | 2020                       | 2021     | 2020                       | 2021             | 2020              | 2021     |
| (1)                      | (2)                        | (3)      | (4)                        | (5)              | (6)               | (7)      |
| Kalijambe                | 0                          | 0        | 24 694,00                  | 57 020           | 0                 | 0        |
| Plupuh                   | 0                          | 0        | 10 785,50                  | 57 010           | 0                 | 0        |
| Masaran                  | 0                          | 0        | 22 135,50                  | 56 820           | 0                 | 0        |
| Kedawung                 | 0                          | 0        | 11 925,50                  | 56 820           | 0                 | 0        |
| Sambirejo                | 0                          | 0        | 27 253,50                  | 57 010           | 0                 | 0        |
| Gondang                  | 0                          | 0        | 26 667,00                  | 57 020           | 0                 | 0        |
| Sambungmacan             | 0                          | 0        | 10 166,00                  | 57 010           | 0                 | 0        |
| Ngrampal                 | 0                          | 0        | 12 922,00                  | 56 820           | 0                 | 0        |
| Karangmalang             | 0                          | 0        | 14 496,00                  | 57 010           | 0                 | 0        |
| Sragen                   | 0                          | 0        | 349 601,00                 | 89 050           | 0                 | 0        |
| Sidoarjo                 | 0                          | 0        | 13 098,50                  | 56 820           | 0                 | 0        |
| Tanon                    | 0                          | 0        | 15 640,00                  | 56 820           | 0                 | 0        |
| Gemolong                 | 0                          | 0        | 21 505,00                  | 57 020           | 0                 | 0        |
| Miri                     | 0                          | 0        | 8 993,00                   | 56 820           | 0                 | 0        |
| Sumberlawang             | 0                          | 0        | 11 925,50                  | 57 010           | 0                 | 0        |
| Mondokan                 | 0                          | 0        | 8 602,00                   | 56 820           | 0                 | 0        |
| Sukodono                 | 0                          | 0        | 8 406,50                   | 57 010           | 0                 | 0        |
| Gesi                     | 0                          | 0        | 7 038,00                   | 56 820           | 0                 | 0        |
| Tangen                   | 0                          | 0        | 5 278,50                   | 56 820           | 0                 | 0        |
| Jenar                    | 0                          | 0        | 5 669,50                   | 56 820           | 0                 | 0        |
| <b>Kabupaten Sragen</b>  | <b>0</b>                   | <b>0</b> | <b>616 802,50</b>          | <b>1 170 360</b> | <b>0</b>          | <b>0</b> |

Lanjutan Tabel/Continued Table 5.4.3

| Kecamatan<br>Subdistrict | Kambing<br>Goat   |                | Domba<br>Sheep    |               |
|--------------------------|-------------------|----------------|-------------------|---------------|
|                          | 2020              | 2021           | 2020              | 2021          |
| (1)                      | (8)               | (9)            | (10)              | (11)          |
| Kalijambe                | 32 453,10         | 29 180         | 34 123,40         | 24 790        |
| Plupuh                   | 30 584,70         | 29 080         | 32 630,30         | 24 690        |
| Masaran                  | 39 287,40         | 29 740         | 38 431,00         | 25 290        |
| Kedawung                 | 33 490,20         | 29 000         | 33 199,80         | 24 710        |
| Sambirejo                | 31 488,30         | 29 140         | 28 306,20         | 24 030        |
| Gondang                  | 42 533,10         | 29 890         | 39 439,20         | 25 520        |
| Sambungmacan             | 34 314,50         | 29 260         | 35 481,40         | 23 130        |
| Ngrampal                 | 33 365,60         | 29 190         | 41 971,60         | 25 620        |
| Karangmalang             | 31 581,40         | 29 140         | 33 432,40         | 2 472         |
| Sragen                   | 100 963,20        | 34 560         | 98 843,80         | 3 006         |
| Sidoarjo                 | 31 736,90         | 29 069         | 37 720,20         | 24 680        |
| Tanon                    | 42 938,30         | 30 040         | 45 487,90         | 25 960        |
| Gemolong                 | 61 992,10         | 31 600         | 64 093,80         | 27 160        |
| Miri                     | 31 872,50         | 29 080         | 31 838,00         | 24 760        |
| Sumberlawang             | 38 256,70         | 29 640         | 46 116,90         | 25 460        |
| Mondokan                 | 31 931,70         | 29 110         | 31 532,10         | 24 790        |
| Sukodono                 | 39 321,30         | 29 730         | 42 146,60         | 25 320        |
| Gesi                     | 32 590,40         | 29 200         | 27 522,70         | 23 770        |
| Tangen                   | 39 012,10         | 29 690         | 44 431,50         | 25 690        |
| Jenar                    | 31 849,10         | 29 140         | 32 576,30         | 2 477         |
| <b>Kabupaten Sragen</b>  | <b>791 562,60</b> | <b>594 450</b> | <b>819 325,10</b> | <b>50 690</b> |

Lanjutan Tabel/Continued Table 5.4.3

| Kecamatan<br>Subdistrict | Kuda<br>Horse |          | Babi<br>Pig |          |
|--------------------------|---------------|----------|-------------|----------|
|                          | 2020          | 2021     | 2020        | 2021     |
| (1)                      | (6)           | (7)      | (8)         | (9)      |
| Kalijambe                | 0             | 0        | 0           | 0        |
| Plupuh                   | 0             | 0        | 0           | 0        |
| Masaran                  | 0             | 0        | 0           | 0        |
| Kedawung                 | 0             | 0        | 0           | 0        |
| Sambirejo                | 0             | 0        | 0           | 0        |
| Gondang                  | 0             | 0        | 0           | 0        |
| Sambungmacan             | 0             | 0        | 0           | 0        |
| Ngrampal                 | 0             | 0        | 0           | 0        |
| Karangmalang             | 0             | 0        | 0           | 0        |
| Sragen                   | 0             | 0        | 0           | 0        |
| Sidoarjo                 | 0             | 0        | 0           | 0        |
| Tanon                    | 0             | 0        | 0           | 0        |
| Gemolong                 | 0             | 0        | 0           | 0        |
| Miri                     | 0             | 0        | 0           | 0        |
| Sumberlawang             | 0             | 0        | 0           | 0        |
| Mondokan                 | 0             | 0        | 0           | 0        |
| Sukodono                 | 0             | 0        | 0           | 0        |
| Gesi                     | 0             | 0        | 0           | 0        |
| Tangen                   | 0             | 0        | 0           | 0        |
| Jenar                    | 0             | 0        | 0           | 0        |
| <b>Kabupaten Sragen</b>  | <b>0</b>      | <b>0</b> | <b>0</b>    | <b>0</b> |

Sumber/Source: Dinas Peternakan dan Perikanan Kabupaten Sragen/ Departement of Livestock and Fisheries of Sragen Regency

**Tabel**  
**Table** 5.4.4

**Produksi Daging Unggas Menurut Kecamatan dan Jenis Unggas (kg), 2020 dan 2021**  
**Poultry Meat Production by Sub District and Kind of Poultry (kg), 2020 and 2021**

| Kecamatan<br>Subdistrict | Ayam Kampung<br>Native Chicken |                  | Ayam Petelur<br>Layer |          |
|--------------------------|--------------------------------|------------------|-----------------------|----------|
|                          | 2020                           | 2021             | 2020                  | 2021     |
| (1)                      | (2)                            | (3)              | (4)                   | (5)      |
| Kalijambe                | 198 332,60                     | 188 710          | 0                     | 0        |
| Plupuh                   | 193 206,10                     | 188 330          | 0                     | 0        |
| Masaran                  | 327 221,00                     | 199 380          | 0                     | 0        |
| Kedawung                 | 236 098,80                     | 191 830          | 0                     | 0        |
| Sambirejo                | 145 114,40                     | 184 330          | 0                     | 0        |
| Gondang                  | 324 631,50                     | 199 140          | 0                     | 0        |
| Sambungmacan             | 265 931,90                     | 194 290          | 0                     | 0        |
| Ngrampal                 | 174 767,20                     | 186 520          | 0                     | 0        |
| Karangmalang             | 298 434,10                     | 197 110          | 0                     | 0        |
| Sragen                   | 1 217 845,60                   | 273 120          | 0                     | 0        |
| Sidoarjo                 | 206 400,30                     | 189 360          | 0                     | 0        |
| Tanon                    | 165 306,60                     | 185 710          | 0                     | 0        |
| Gemolong                 | 285 347,60                     | 195 890          | 0                     | 0        |
| Miri                     | 172 342,20                     | 186 650          | 0                     | 0        |
| Sumberlawang             | 292 247,10                     | 196 460          | 0                     | 0        |
| Mondokan                 | 118 400,40                     | 182 080          | 0                     | 0        |
| Sukodono                 | 177 592,40                     | 186 980          | 0                     | 0        |
| Gesi                     | 100 659,50                     | 179 840          | 0                     | 0        |
| Tangen                   | 235 672,50                     | 191 780          | 0                     | 0        |
| Jenar                    | 168 768,40                     | 186 250          | 0                     | 0        |
| <b>Kabupaten Sragen</b>  | <b>5 304 320,20</b>            | <b>3 883 750</b> | <b>0</b>              | <b>0</b> |

Lanjutan Tabel/*Continued Table* 5.4.4

| Kecamatan<br>Subdistrict | Ayam Pedaging<br>Broiler |      | Itik<br>Duck      |                |
|--------------------------|--------------------------|------|-------------------|----------------|
|                          | 2020                     | 2021 | 2020              | 2021           |
| (1)                      | (10)                     | (11) | (12)              | (13)           |
| Kalijambe                | ...                      | ...  | 5 551,70          | 12 030         |
| Plupuh                   | ...                      | ...  | 4 963,10          | 11 940         |
| Masaran                  | ...                      | ...  | 12 220,90         | 12 320         |
| Kedawung                 | ...                      | ...  | 6 388,00          | 12 110         |
| Sambirejo                | ...                      | ...  | 4 488,20          | 11 940         |
| Gondang                  | ...                      | ...  | 8 064,20          | 12 110         |
| Sambungmacan             | ...                      | ...  | 7 511,30          | 12 080         |
| Ngrampal                 | ...                      | ...  | 7 638,70          | 12 180         |
| Karangmalang             | ...                      | ...  | 16 203,30         | 12 930         |
| Sragen                   | ...                      | ...  | 92 818,30         | 19 280         |
| Sidoarjo                 | ...                      | ...  | 20 902,50         | 13 320         |
| Tanon                    | ...                      | ...  | 51 976,10         | 23 000         |
| Gemolong                 | ...                      | ...  | 18 257,90         | 12 960         |
| Miri                     | ...                      | ...  | 3 702,10          | 11 830         |
| Sumberlawang             | ...                      | ...  | 8 201,50          | 12 120         |
| Mondokan                 | ...                      | ...  | 2 497,90          | 11 740         |
| Sukodono                 | ...                      | ...  | 5 210,20          | 12 030         |
| Gesi                     | ...                      | ...  | 3 834,30          | 11 900         |
| Tangen                   | ...                      | ...  | 3 520,20          | 11 850         |
| Jenar                    | ...                      | ...  | 2 914,40          | 11 770         |
| <b>Kabupaten Sragen</b>  | ...                      | ...  | <b>286 864,80</b> | <b>261 430</b> |



Lanjutan Tabel/Continued Table 5.4.4

| Kecamatan<br>Subdistrict | Itik Manila<br>Manila Ducks |      | Angsa<br>Goose |      |
|--------------------------|-----------------------------|------|----------------|------|
|                          | 2020                        | 2021 | 2020           | 2021 |
| (1)                      | (10)                        | (11) | (12)           | (13) |
| Kalijambe                | ...                         | ...  | ...            | ...  |
| Plupuh                   | ...                         | ...  | ...            | ...  |
| Masaran                  | ...                         | ...  | ...            | ...  |
| Kedawung                 | ...                         | ...  | ...            | ...  |
| Sambirejo                | ...                         | ...  | ...            | ...  |
| Gondang                  | ...                         | ...  | ...            | ...  |
| Sambungmacan             | ...                         | ...  | ...            | ...  |
| Ngrampal                 | ...                         | ...  | ...            | ...  |
| Karangmalang             | ...                         | ...  | ...            | ...  |
| Sragen                   | ...                         | ...  | ...            | ...  |
| Sidoarjo                 | ...                         | ...  | ...            | ...  |
| Tanon                    | ...                         | ...  | ...            | ...  |
| Gemolong                 | ...                         | ...  | ...            | ...  |
| Miri                     | ...                         | ...  | ...            | ...  |
| Sumberlawang             | ...                         | ...  | ...            | ...  |
| Mondokan                 | ...                         | ...  | ...            | ...  |
| Sukodono                 | ...                         | ...  | ...            | ...  |
| Gesi                     | ...                         | ...  | ...            | ...  |
| Tangen                   | ...                         | ...  | ...            | ...  |
| Jenar                    | ...                         | ...  | ...            | ...  |
| <b>Kabupaten Sragen</b>  | ...                         | ...  | ...            | ...  |

Sumber/Source: Dinas Peternakan dan Perikanan Kabupaten Sragen/ Departement of Livestock and Fisheries of Sragen Regency

**Tabel**  
**Table** 5.4.5

**Jumlah Ternak yang Dipotong di Luar Rumah Potong Hewan Menurut Jenis Ternak di Kabupaten Sragen (Ekor), 2017-2021**  
**Number of Livestock Slaughtered (Outside Slaughtered House) by Kinds in Sragen Regency (heads), 2017-2021**

| Tahun<br>Year | Sapi<br>Cow | Kerbau<br>Buffalo | Kambing<br>Goat | Domba<br>Sheep | Babi<br>Pig |
|---------------|-------------|-------------------|-----------------|----------------|-------------|
| (1)           | (2)         | (3)               | (4)             | (5)            | (6)         |
| 2017          | 498,00      | 0,00              | 197,00          | 428,00         | 0,00        |
| 2018          | 5 297,00    | 0,00              | 7 188,00        | 8 723,00       | 0,00        |
| 2019          | 5 466,00    | 0,00              | 7 144,00        | 6 387,00       | 0,00        |
| 2020          | 363,00      | 0,00              | 458,00          | 713,00         | 0,00        |
| 2021          | 5 752,00    | 0,00              | 48 756,00       | 38 512,00      | 0,00        |

Sumber/Source: Dinas Peternakan dan Perikanan Kabupaten Sragen/ Department of Livestock and Fisheries of Sragen Regency

**Tabel** 5.4.6 **Jumlah Ternak yang Dipotong di Rumah Potong Hewan Menurut Jenis Ternak di Kabupaten Sragen (Ekor), 2017-2021**  
**Number of Livestock Slaughtered (Slaughtered House) by Kinds in Sragen Regency (heads), 2017-2021**

| Tahun<br>Year | Sapi<br>Cow | Kerbau<br>Buffalo | Kambing<br>Goat | Domba<br>Sheep | Babi<br>Pig |
|---------------|-------------|-------------------|-----------------|----------------|-------------|
| (1)           | (2)         | (3)               | (4)             | (5)            | (6)         |
| 2017          | 2,433.00    | 0.00              | 651.00          | 975.00         | 0.00        |
| 2018          | 2,459.00    | 0.00              | 868.00          | 666.00         | 0.00        |
| 2019          | 2,418.00    | 0.00              | 634.00          | 826.00         | 0.00        |
| 2020          | 1,654.00    | 0.00              | 269.00          | 438.00         | 0.00        |
| 2021          | ...         | ...               | ...             | ...            | ...         |

Sumber/Source: Dinas Peternakan dan Perikanan Kabupaten Sragen/ Department of Livestock and Fisheries of Sragen Regency

**Tabel**  
**Table** 5.4.7**Produksi Susu Sapi dan Telur Menurut Jenis di Kabupaten Sragen, 2021**  
**Production of Eggs by Kinds in Sragen Regency, 2021**

| Kecamatan<br>Subdistrict | Susu Sapi<br>Dairy Cow's Milk | Ayam Petelur<br>Layer | Ayam<br>Kampung<br>Domestic Hens | Itik<br>Duck   | Puyuh<br>Quail |
|--------------------------|-------------------------------|-----------------------|----------------------------------|----------------|----------------|
| (1)                      | (2)                           | (3)                   | (4)                              | (5)            | (6)            |
| Kalijambe                | 0                             | 102 706               | 130 914                          | 32 677         | 55 256         |
| Plupuh                   | 0                             | 317 647               | 132 543                          | 144 000        | 0              |
| Masaran                  | 0                             | 3705 882              | 139 318                          | 37 163         | 2 093          |
| Kedawung                 | 0                             | 18 000                | 132 696                          | 34 892         | 1 046          |
| Sambirejo                | 0                             | 90 000                | 136 521                          | 50 622         | 0              |
| Gondang                  | 0                             | 105 882               | 130 545                          | 53 446         | 13 515         |
| Sambungmacan             | 18 086                        | 52 941                | 132 838                          | 13 015         | 4 500          |
| Ngrampal                 | 0                             | 52 941                | 138 652                          | 66 572         | 0              |
| Karangmalang             | 0                             | 46 588                | 130 347                          | 16 615         | 0              |
| Sragen                   | 0                             | 0                     | 97 209                           | 21 600         | 12 087         |
| Sidoarjo                 | 0                             | 10 588                | 129 609                          | 116 308        | 9 743          |
| Tanon                    | 0                             | 95 294                | 136 811                          | 132 923        | 63 251         |
| Gemolong                 | 0                             | 264 706               | 130 617                          | 24 203         | 5 756          |
| Miri                     | 0                             | 10 588                | 135 072                          | 18 000         | 27 628         |
| Sumberlawang             | 0                             | 349 412               | 137 178                          | 19 772         | 0              |
| Mondokan                 | 0                             | 10 588                | 139 005                          | 11 631         | 2 710          |
| Sukodono                 | 0                             | 19 059                | 140 886                          | 27 858         | 0              |
| Gesi                     | 0                             | 127 059               | 131 031                          | 13 846         | 2 463          |
| Tangen                   | 0                             | 10 588                | 141 318                          | 9 415          | 0              |
| Jenar                    | 0                             | 63 529                | 135 009                          | 8 308          | 0              |
| <b>Kabupaten Sragen</b>  | <b>18 087</b>                 | <b>5454 000</b>       | <b>2658 119</b>                  | <b>852 868</b> | <b>200 049</b> |

Sumber/Source: Dinas Peternakan dan Perikanan Kabupaten Sragen/ Departement of Livestock and Fisheries of Sragen Regency

**5.5 PERIKANAN  
FISHERY**

**Tabel 5.5.1** **Produksi dan Nilai Produksi Perikanan Tangkap Menurut Kecamatan dan Jenis Penangkapan, 2021**  
*Production and Production Value of Fish Capture by Sub District and Type of Captures, 2021*

| Kecamatan<br>Subdistrict | Perikanan Tangkap di Laut<br>Marine Capture Fisheries |                            | Perikanan Perairan Umum Daratan<br>Inland Open Water Capture Fisheries |                            |
|--------------------------|---|----------------------------|--|----------------------------|
|                          | Volume<br>Volume<br>(Ton)                             | Nilai<br>Value<br>(000 Rp) | Volume<br>Volume<br>(Ton)  | Nilai<br>Value<br>(000 Rp) |
| (1)                      | (2)   | (3)                        | (4)  | (5)                        |
| Kalijambe                | 0,00  | 0,00                       | 0,00   | 0,00                       |
| Plupuh                   | 0,00  | 0,00                       | 0,00   | 0,00                       |
| Masaran                  | 0,00  | 0,00                       | 0,00   | 0,00                       |
| Kedawung                 | 0,00  | 0,00                       | 45,04  | 949 055,00                 |
| Sambirejo                | 0,00  | 0,00                       | 54,59  | 1 156 599,00               |
| Gondang                  | 0,00  | 0,00                       | 0,00   | 0,00                       |
| Sambungmacan             | 0,00  | 0,00                       | 211,43   | 4 137 258,00               |
| Ngrampal                 | 0,00  | 0,00                       | 0,00   | 0,00                       |
| Karangmalang             | 0,00  | 0,00                       | 80,74  | 1 534 507,00               |
| Sragen                   | 0,00  | 0,00                       | 0,00   | 0,00                       |
| Sidoarjo                 | 0,00  | 0,00                       | 0,00   | 0,00                       |
| Tanon                    | 0,00  | 0,00                       | 63,46  | 1 360 066,00               |
| Gemolong                 | 0,00  | 0,00                       | 0,00   | 0,00                       |
| Miri                     | 0,00  | 0,00                       | 902,31   | 19 341 536,00              |
| Sumberlawang             | 0,00  | 0,00                       | 928,53   | 22 038 973,00              |
| Mondokan                 | 0,00  | 0,00                       | 0,00   | 0,00                       |
| Sukodono                 | 0,00  | 0,00                       | 0,00   | 0,00                       |
| Gesi                     | 0,00  | 0,00                       | 0,00   | 0,00                       |
| Tangen                   | 0,00  | 0,00                       | 0,00   | 0,00                       |
| Jenar                    | 0,00  | 0,00                       | 51,33  | 0,00                       |
| <b>Kabupaten Sragen</b>  | <b>0,00</b>   | <b>0,00</b>                | <b>2 337,43</b>  | <b>50 517 994,00</b>       |

Sumber/Source: Dinas Peternakan dan Perikanan Kabupaten Sragen/ Departement of Livestock and Fisheries of Sragen Regency

**Tabel**  
**Table 5.5.2****Produksi dan Nilai Produksi Perikanan Tangkap di  
Perairan Umum Menurut Kecamatan dan Lokasi, 2021**  
*Production and Production Value of Inland Open Water  
Capture Fisheries by Sub District and Location, 2021*

| Kecamatan<br>Subdistrict | Waduk/Reservoir           |                            | Sungai/River              |                            |
|--------------------------|---------------------------|----------------------------|---------------------------|----------------------------|
|                          | Volume<br>Volume<br>(Ton) | Nilai<br>Value<br>(000 Rp) | Volume<br>Volume<br>(Ton) | Nilai<br>Value<br>(000 Rp) |
| (1)                      | (2)                       | (3)                        | (4)                       | (5)                        |
| Kalijambe                | 0,00                      | 0,00                       | 0,00                      | 0,00                       |
| Plupuh                   | 0,00                      | 0,00                       | 0,00                      | 0,00                       |
| Masaran                  | 0,00                      | 0,00                       | 0,00                      | 0,00                       |
| Kedawung                 | 45,04                     | 949 055,00                 | 0,00                      | 0,00                       |
| Sambirejo                | 54,59                     | 1 156 599,00               | 0,00                      | 0,00                       |
| Gondang                  | 0,00                      | 0,00                       | 0,00                      | 0,00                       |
| Sambungmacan             | 0,00                      | 0,00                       | 211,43                    | 4 137 258,00               |
| Ngrampal                 | 0,00                      | 0,00                       | 0,00                      | 0,00                       |
| Karangmalang             | 0,00                      | 0,00                       | 80,74                     | 1 534 507,00               |
| Sragen                   | 0,00                      | 0,00                       | 0,00                      | 0,00                       |
| Sidoarjo                 | 0,00                      | 0,00                       | 0,00                      | 0,00                       |
| Tanon                    | 63,46                     | 1 360 066,00               | 0,00                      | 0,00                       |
| Gemolong                 | 0,00                      | 0,00                       | 0,00                      | 0,00                       |
| Miri                     | 902,31                    | 19 341 536,00              | 0,00                      | 0,00                       |
| Sumberlawang             | 928,53                    | 22 038 973,00              | 0,00                      | 0,00                       |
| Mondokan                 | 0,00                      | 0,00                       | 0,00                      | 0,00                       |
| Sukodono                 | 0,00                      | 0,00                       | 0,00                      | 0,00                       |
| Gesi                     | 0,00                      | 0,00                       | 0,00                      | 0,00                       |
| Tangen                   | 0,00                      | 0,00                       | 0,00                      | 0,00                       |
| Jenar                    | 0,00                      | 0,00                       | 51,33                     | 963 040,00                 |
| <b>Kabupaten Sragen</b>  | <b>1 993,93</b>           | <b>44 846 229,00</b>       | <b>343,50</b>             | <b>6 634 805,00</b>        |

Sumber/Source: Dinas Peternakan dan Perikanan Kabupaten Sragen/ Department of Livestock and Fisheries of Sragen Regency

**Tabel**  
**Table** 5.5.3

**Produksi Produksi Perikanan Budidaya Menurut Kecamatan dan Jenis Kegiatan (Ton), 2021**  
**Production of Aquaculture by Sub District and Type of Activity (Ton), 2021**

| Kecamatan<br>Subdistrict | Jaring Apung Tawar<br>Freshwater Floating<br>Net |                            | Jaring Tancap Tawar<br>Freshwater Pen<br>Culture |                            |
|--------------------------|--|----------------------------|--|----------------------------|
|                          | Volume<br>Volume<br>(Ton)                        | Nilai<br>Value<br>(000 Rp) | Volume<br>Volume<br>(Ton)                        | Nilai<br>Value<br>(000 Rp) |
| (1)                      | (2)  | (3)                        | (4)  | (5)                        |
| Kalijambe                | 0,00   | 0,00                       | 0,00   | 0,00                       |
| Plupuh                   | 0,00   | 0,00                       | 0,00   | 0,00                       |
| Masaran                  | 0,00   | 0,00                       | 0,00   | 0,00                       |
| Kedawung                 | 0,00   | 0,00                       | 0,00   | 0,00                       |
| Sambirejo                | 0,00   | 0,00                       | 0,00   | 0,00                       |
| Gondang                  | 0,00   | 0,00                       | 0,00   | 0,00                       |
| Sambungmacan             | 0,00   | 0,00                       | 0,00   | 0,00                       |
| Ngrampal                 | 0,00   | 0,00                       | 0,00   | 0,00                       |
| Karangmalang             | 0,00   | 0,00                       | 0,00   | 0,00                       |
| Sragen                   | 0,00   | 0,00                       | 0,00   | 0,00                       |
| Sidoarjo                 | 0,00   | 0,00                       | 0,00   | 0,00                       |
| Tanon                    | 0,00   | 0,00                       | 0,00   | 0,00                       |
| Gemolong                 | 0,00   | 0,00                       | 0,00   | 0,00                       |
| Miri                     | 6 575,36   | 167 620 030,00             | 0,00   | 0,00                       |
| Sumberlawang             | 22 598,82  | 576 689 670,00             | 0,00   | 0,00                       |
| Mondokan                 | 0,00   | 0,00                       | 0,00   | 0,00                       |
| Sukodono                 | 0,00   | 0,00                       | 0,00   | 0,00                       |
| Gesi                     | 0,00   | 0,00                       | 0,00   | 0,00                       |
| Tangen                   | 0,00   | 0,00                       | 0,00   | 0,00                       |
| Jenar                    | 0,00   | 0,00                       | 0,00   | 0,00                       |
| <b>Kabupaten Sragen</b>  | <b>29 174,18</b>                                 | <b>744 309 700,00</b>      | <b>0,00</b>                                      | <b>0,00</b>                |

Sumber/Source: Dinas Peternakan dan Perikanan Kabupaten Sragen/ Departement of Livestock and Fisheries of Sragen Regency

Lanjutan Tabel/Continued Table 5.5.3

| Kecamatan<br>Subdistrict | Kolam Air Tenang<br>Quiet Freshwater Pond |                            | Minapadi Sawah<br>Rice Fish |                            |
|--------------------------|---|----------------------------|-----------------------------|----------------------------|
|                          | Volume<br>Volume<br>(Ton)                 | Nilai<br>Value<br>(000 Rp) | Volume<br>Volume<br>(Ton)   | Nilai<br>Value<br>(000 Rp) |
| (1)                      | (10)                                      | (11)                       | (12)                        | (13)                       |
| Kalijambe                | 153,42                                    | 621 440,00                 | 0,00                        | 0,00                       |
| Plupuh                   | 393,00                                    | 1 615 840,00               | 0,00                        | 0,00                       |
| Masaran                  | 1 346,65                                  | 7 646 090,00               | 0,00                        | 0,00                       |
| Kedawung                 | 1 683,34                                  | 9 032 180,00               | 0,00                        | 0,00                       |
| Sambirejo                | 851,15                                    | 4 439 040,00               | 0,00                        | 0,00                       |
| Gondang                  | 584,50                                    | 2 368 160,00               | 0,00                        | 0,00                       |
| Sambungmacan             | 820,72                                    | 4 027 080,00               | 0,00                        | 0,00                       |
| Ngrampal                 | 569,05                                    | 2 980 850,00               | 0,00                        | 0,00                       |
| Karangmalang             | 1 701,36                                  | 9 228 570,00               | 0,00                        | 0,00                       |
| Sragen                   | 763,61                                    | 4 257 150,00               | 0,00                        | 0,00                       |
| Sidoarjo                 | 1 890,78                                  | 9 281 480,00               | 0,00                        | 0,00                       |
| Tanon                    | 1 017,50                                  | 5 699 140,00               | 0,00                        | 0,00                       |
| Gemolong                 | 160,84                                    | 651 200,00                 | 0,00                        | 0,00                       |
| Miri                     | 116,93                                    | 473 760,00                 | 0,00                        | 0,00                       |
| Sumberlawang             | 131,51                                    | 532 800,00                 | 0,00                        | 0,00                       |
| Mondokan                 | 182,68                                    | 740 160,00                 | 0,00                        | 0,00                       |
| Sukodono                 | 226,51                                    | 917 600,00                 | 0,00                        | 0,00                       |
| Gesi                     | 233,80                                    | 947 200,00                 | 0,00                        | 0,00                       |
| Tangen                   | 233,90                                    | 947 680,00                 | 0,00                        | 0,00                       |
| Jenar                    | 182,54                                    | 739 520,00                 | 0,00                        | 0,00                       |
| <b>Kabupaten Sragen</b>  | <b>13 243,79</b>                          | <b>67 146 940,00</b>       | <b>0,00</b>                 | <b>0,00</b>                |

Sumber/Source: Dinas Peternakan dan Perikanan Kabupaten Sragen/ Departement of Livestock and Fisheries of Sragen Regency



**Tabel 5.5.4** Jumlah Rumah Tangga Perikanan Tangkap Menurut Kecamatan dan Subsektor di Kabupaten Sragen, 2021  
**Table 5.5.4** Number of Fish Capture Households by Subdistrict and Subsector in Sragen Regency, 2021

| Kecamatan<br>Subdistrict | Perikanan Laut<br>Marine Fisheries |      | Perairan Umum<br>Inland Water |            | Jumlah<br>Total |            |
|--------------------------|------------------------------------|------|-------------------------------|------------|-----------------|------------|
|                          | 2020                               | 2021 | 2020                          | 2021       | 2020            | 2021       |
| (1)                      | (2)                                | (3)  | (4)                           | (5)        | (6)             | (7)        |
| Kalijambe                | ...                                | ...  | 0                             | 0          | 0               | 0          |
| Plupuh                   | ...                                | ...  | 0                             | 0          | 0               | 0          |
| Masaran                  | ...                                | ...  | 0                             | 0          | 0               | 0          |
| Kedawung                 | ...                                | ...  | 42,06                         | 14         | 42,06           | 14         |
| Sambirejo                | ...                                | ...  | 21,19                         | 13         | 21,19           | 13         |
| Gondang                  | ...                                | ...  | 0                             | 0          | 0               | 0          |
| Sambungmacan             | ...                                | ...  | 228,57                        | 114        | 228,57          | 114        |
| Ngrampal                 | ...                                | ...  | 0                             | 0          | 0               | 0          |
| Karangmalang             | ...                                | ...  | 145,25                        | 27         | 145,25          | 27         |
| Sragen                   | ...                                | ...  | 0                             | 0          | 0               | 0          |
| Sidoarjo                 | ...                                | ...  | 0                             | 0          | 0               | 0          |
| Tanon                    | ...                                | ...  | 88,65                         | 60         | 88,65           | 60         |
| Gemolong                 | ...                                | ...  | 0                             | 0          | 0               | 0          |
| Miri                     | ...                                | ...  | 862,72                        | 337        | 862,72          | 337        |
| Sumberlawang             | ...                                | ...  | 897,33                        | 326        | 897,33          | 326        |
| Mondokan                 | ...                                | ...  | 0                             | 0          | 0               | 0          |
| Sukodono                 | ...                                | ...  | 0                             | 0          | 0               | 0          |
| Gesi                     | ...                                | ...  | 0                             | 0          | 0               | 0          |
| Tangen                   | ...                                | ...  | 0                             | 0          | 0               | 0          |
| Jenar                    | ...                                | ...  | 0                             | 38         | 0               | 38         |
| <b>Kabupaten Sragen</b>  | ...                                | ...  | <b>2 285,75</b>               | <b>929</b> | <b>2 285,75</b> | <b>929</b> |

Sumber/Source: Dinas Peternakan dan Perikanan Kabupaten Sragen/ Department of Livestock and Fisheries of Sragen Regency

**Tabel**  
**Table** 5.5.5

**Jumlah Rumah Tangga Perikanan Budidaya Menurut Kecamatan dan Jenis Budidaya di Kabupaten Sragen, 2021**  
**Number of Aquaculture Households by Subdistrict and Type of Aquaculture in Sragen Regency, 2021**

| <i>Kecamatan Subdistrict</i> | <i>Tambak Brackish Water Pond</i> | <i>Kolam Fresh Water Pond</i> | <i>Keramba Cage</i> | <i>Jaring Apung Float-ing Cage Net</i> | <i>Sawah Paddy Field</i> | <i>Jumlah Total</i> |
|------------------------------|-----------------------------------|-------------------------------|---------------------|--|--------------------------|---------------------|
| (1)                          | (2)                               | (3)                           | (4)                 | (5)                                    | (6)                      | (7)                 |
| Kalijambe                    | 0                                 | 10                            | 0                   | 0                                      | 0                        | 10                  |
| Plupuh                       | 0                                 | 80                            | 0                   | 0                                      | 0                        | 80                  |
| Masaran                      | 0                                 | 194                           | 0                   | 0                                      | 0                        | 194                 |
| Kedawung                     | 0                                 | 212                           | 0                   | 0                                      | 0                        | 212                 |
| Sambirejo                    | 0                                 | 190                           | 0                   | 0                                      | 0                        | 190                 |
| Gondang                      | 0                                 | 41                            | 0                   | 0                                      | 0                        | 41                  |
| Sambungmacan                 | 0                                 | 78                            | 0                   | 0                                      | 0                        | 78                  |
| Ngrampal                     | 0                                 | 107                           | 0                   | 0                                      | 0                        | 107                 |
| Karangmalang                 | 0                                 | 125                           | 0                   | 0                                      | 0                        | 125                 |
| Sragen                       | 0                                 | 75                            | 0                   | 0                                      | 0                        | 75                  |
| Sidoarjo                     | 0                                 | 199                           | 0                   | 0                                      | 0                        | 199                 |
| Tanon                        | 0                                 | 126                           | 0                   | 0                                      | 0                        | 126                 |
| Gemolong                     | 0                                 | 26                            | 0                   | 0                                      | 0                        | 26                  |
| Miri                         | 0                                 | 115                           | 0                   | 50                                     | 0                        | 165                 |
| Sumberlawang                 | 0                                 | 151                           | 0                   | 206                                    | 0                        | 357                 |
| Mondokan                     | 0                                 | 30                            | 0                   | 0                                      | 0                        | 30                  |
| Sukodono                     | 0                                 | 120                           | 0                   | 0                                      | 0                        | 120                 |
| Gesi                         | 0                                 | 55                            | 0                   | 0                                      | 0                        | 55                  |
| Tangen                       | 0                                 | 22                            | 0                   | 0                                      | 0                        | 22                  |
| Jenar                        | 0                                 | 21                            | 0                   | 0                                      | 0                        | 21                  |
| <b>Kabupaten Sragen</b>      | <b>0</b>                          | <b>1 977</b>                  | <b>0</b>            | <b>256</b>                             | <b>0</b>                 | <b>2 233</b>        |

Sumber/Source: Dinas Peternakan dan Perikanan Kabupaten Sragen/ Department of Livestock and Fisheries of Sragen Regency

**Tabel**  
**Table** 5.5.6

**Produksi Perikanan Menurut Jenis Ikan dan Kecamatan di Kabupaten Sragen (Ton), 2021**  
**Production of Aquaculture by Kinds and Subdistrict in Sragen Regency (Ton), 2021**

| <i>Kecamatan<br/>Subdistrict</i> | <b>Ikan Mas</b> | <b>Bawal</b> | <b>Nila</b>      | <b>Patin</b>    | <b>Gurami</b> |
|----------------------------------|-----------------|--------------|------------------|-----------------|---------------|
| (1)                              | (2)             | (3)          | (4)              | (5)             | (6)           |
| Kalijambe                        | 0,00            | 0,00         | 0,00             | 0,00            | 0,00          |
| Plupuh                           | 0,00            | 0,00         | 0,00             | 56,90           | 0,00          |
| Masaran                          | 0,00            | 0,00         | 389,03           | 321,85          | 0,00          |
| Kedawung                         | 24,05           | 0,00         | 636,47           | 2,48            | 248,22        |
| Sambirejo                        | 30,89           | 0,00         | 403,39           | 6,59            | 0,00          |
| Gondang                          | 0,00            | 0,00         | 0,00             | 0,00            | 0,00          |
| Sambungmacan                     | 27,87           | 0,00         | 280,58           | 22,61           | 0,00          |
| Ngrampal                         | 0,00            | 0,00         | 0,00             | 0,00            | 181,81        |
| Karangmalang                     | 21,28           | 0,00         | 599,52           | 45,19           | 222,32        |
| Sragen                           | 12,44           | 0,00         | 269,87           | 11,38           | 126,52        |
| Sidoarjo                         | 9,87            | 0,00         | 301,40           | 933,03          | 127,73        |
| Tanon                            | 12,74           | 0,00         | 664,19           | 4,27            | 0,00          |
| Gemolong                         | 0,00            | 0,00         | 0,00             | 0,00            | 0,00          |
| Miri                             | 583,27          | 0,00         | 6 549,09         | 23,56           | 0,00          |
| Sumberlawang                     | 2 835,77        | 0,00         | 20 320,55        | 25,07           | 0,00          |
| Mondokan                         | 0,00            | 0,00         | 0,00             | 0,00            | 0,00          |
| Sukodono                         | 0,00            | 0,00         | 0,00             | 0,00            | 0,00          |
| Gesi                             | 0,00            | 0,00         | 0,00             | 0,00            | 0,00          |
| Tangen                           | 0,00            | 0,00         | 0,00             | 0,00            | 0,00          |
| Jenar                            | 5,79            | 0,00         | 0,24             | 6,53            | 0,00          |
| <b>Jumlah</b>                    | <b>3 563,97</b> | <b>0,00</b>  | <b>30 414,33</b> | <b>1 459,46</b> | <b>906,60</b> |

Sumber/Source: Dinas Peternakan dan Perikanan Kabupaten Sragen/ Departement of Livestock and Fisheries of Sragen Regency

**Tabel**  
**Table 5.5.7****Nilai Produksi Perikanan Menurut Jenis Ikan di Kabupaten Sragen (000, Rp), 2021**  
**Production Value of Aquaculture by Kinds of Fish in Sragen Regency (000, Rp), 2021**

| <i>Jenis Ikan</i><br><i>Kinds of Fish</i> | 2016              | 2017              | 2018              | 2019              | 2020              | 2021             |
|---|-------------------|-------------------|-------------------|-------------------|-------------------|------------------|
| (1)                                       | (7)               | (8)               | (9)               | (10)              | (11)              | (12)             |
| Ikan Mas                                  | 3 337 327         | 3 323 575         | 4 746 971         | 4 318 363         | 3 546 337         | 3 563,98         |
| Bawal Air Tawar                           | 0                 | 0                 | 0                 | 0                 | 0                 | 0,00             |
| Nila                                      | 24 525 088        | 26 878 311        | 33 334 906        | 33 729 907        | 29 865 123        | 30 414,33        |
| Patin                                     | 656 429           | 666 770           | 800 759           | 927 429           | 1 033 433         | 1 240,00         |
| Gurami                                    | 465 010           | 608 290           | 759 240           | 794 930           | 893 880           | 1 228,45         |
| Lele                                      | 3 818 680         | 4 613 329         | 5 557 361         | 615 054           | 6 346 733         | 7 357,77         |
| Tawes                                     | 118 994           | 200 837           | 223 605           | 227 701           | 185 206           | 124,98           |
| Belut                                     | 11 210            | 21 844            | 22 031            | 22 318            | 15 375            | 8,40             |
| Gabus                                     | 130 301           | 146 642           | 147 157           | 148 928           | 124 873           | 86,98            |
| Mujaher                                   | 713 001           | 424 463           | 501 368           | 582 627           | 422 750           | 458,10           |
| Ikan lainnya                              | 113 140           | 289 801           | 340 318           | 340 051           | 250 553           | 253,81           |
| <b>Jumlah/Total</b>                       | <b>33 889 180</b> | <b>37 173 862</b> | <b>46 433 716</b> | <b>41 707 308</b> | <b>42 684 263</b> | <b>44 736,80</b> |

Sumber/Source: Dinas Peternakan dan Perikanan Kabupaten Sragen/ Departement of Livestock and Fisheries of Sragen Regency



# INDUSTRI, PERTAMBANGAN, DAN ENERGI

*Industry, Mining, and Energy*

06


## KONSUMSI AIR LEDING DAN AIR MINUM *The Consumption of Tap Water and Drinking Water*



**19.601.567 M<sup>3</sup>**

Volume air leding yang disalurkan oleh PDAM Kabupaten Sragen.


*The volume of water distributed by PDAM Sragen.*



**69.080**

Jumlah pelanggan PDAM Kabupaten Sragen.

*The number of customers at PDAM Sragen.*



**13.514.701 M<sup>3</sup>**

Volume air minum yang terjual dari PDAM Kabupaten Sragen

*The volume of drinking water sold at PDAM Sragen*



**6.215.539 M<sup>3</sup>**

Volume air minum yang hilang dari PDAM Sragen

*The volume of drinking water lost at PDAM Sragen*



**PENJELASAN TEKNIS**

1. Pengumpulan data industri besar dan sedang dilakukan melalui Survei Industri Besar dan Sedang yang dilaksanakan setiap tahun secara lengkap (sensus) sejak tahun 1975. Survei Industri Besar dan Sedang mencakup semua perusahaan industri yang mempunyai tenaga kerja 20 orang atau lebih dengan menggunakan kuesioner II A.
2. Klasifikasi industri yang digunakan dalam survei ini berdasar kepada Klasifikasi Baku Lapangan Usaha Indonesia (KBLI). KBLI adalah klasifikasi lapangan usaha yang berdasar kepada International Standard Industrial Classification of All Economic Activities (ISIC) revisi 4 yang telah disesuaikan dengan kondisi Indonesia.
3. Industri manufaktur adalah suatu kegiatan ekonomi yang melakukan kegiatan mengubah suatu barang dasar secara mekanis, kimia, atau dengan tangan sehingga menjadi barang jadi/setengah jadi, dan atau barang yang kurang nilainya menjadi barang yang lebih tinggi nilainya, dan sifatnya lebih dekat kepada pemakai akhir. Termasuk dalam kegiatan ini adalah jasa industri dan pekerjaan perakitan.

**TECHNICAL NOTES**

1. *Data collection of large and medium scale manufacturing is conducted through The Large and Medium Manufacturing Establishment Survey that has been done annually for all industries (census) since 1975. Large and Medium Manufacturing Establishment Survey covers all manufactures/industries with 20 workers or more by questionnaire II A.*
2. *The industrial classification adopted in this survey refers to the Klasifikasi Baku Lapangan Usaha Indonesia (KBLI). KBLI is classification of economic activities based on the International Standard Industrial Classification of All Economic Activities (ISIC rev 4) that has been modified according to the local condition in Indonesia.*
3. *Manufacturing industry is defined as an economic activity processing basic goods mechanically, chemicals or manually into final or intermediate goods. It is also defined as processing of lower value goods into higher value goods as final or intermediate products. The activities also include services for manufacturing and assembling.*



4. Perusahaan atau usaha industri adalah suatu unit (kesatuan) usaha yang melakukan kegiatan ekonomi, bertujuan menghasilkan barang atau jasa, terletak pada suatu bangunan atau lokasi tertentu, dan mempunyai catatan administrasi tersendiri mengenai produksi dan struktur biaya serta ada seorang atau lebih yang bertanggung jawab atas usaha tersebut.

5. Industri manufaktur dikelompokkan ke dalam 4 golongan berdasarkan banyaknya pekerja, yaitu: industri besar (100 orang pekerja atau lebih), industri sedang/menengah (20–99 orang pekerja), industri kecil (5–19 orang pekerja), dan industri mikro (1–4 orang pekerja).

6. Pelanggan adalah individu atau kelompok, baik rumah tangga, perusahaan atau institusi nonprofit yang membeli air bersih dari perusahaan air bersih.

7. Air disalurkan adalah volume air bersih dari perusahaan air bersih

4. A *manufacturing establishment* is defined as a production unit engaged in economic activity, producing goods or services, located in a building or in a certain location, keeping a business record concerning the production and cost structure, and having a person or more that are responsible to those activities.

5. *Manufacturing industries* are categorized into four groups, based on the number of employees: large scale manufacturing (100 employees or more), medium scale manufacturing (20–99 employees), small scale manufacturing (5–19 employees), and micro industry (1–4 employees).

6. *Customers* are individuals or groups, whether household, company or non-profit institutions that buy water supply from water supply establishment.

7. *Distributed water* is the volume of water supply from watersupply establishment.

**Tabel**  
**Table** 6.1**Jumlah Perusahaan Listrik Daya Terpasang, Produksi, dan Distribusi Listrik PT. PLN (Persero) pada Cabang/Ranting PLN di Kabupaten Sragen, 2021**  
***Installed Capacity, Production, and Distribution of Electricity of State Electricity Company at Branch Level in Sragen Regency, 2021***

| <b>Uraian</b><br><b>Descriptions</b>        | <b>Satuan</b><br><b>Unit</b> | <b>Sumber Lawang</b> | <b>Sragen</b> |
|---|------------------------------|----------------------|---------------|
| (1)   | (2)                          | (3)                  | (4)           |
| 1. Listrik Terjual/Electricity Sold         | MWH                          | 333 816,52           | 661 924,11    |
| 4. Nilai Listrik Terjual/Value (juta Rp)    | juta Rp                      | 263 624,94           | 633 271,57    |
| 4. Jumlah Pelanggan (unit) /Customer (unit) | unit                         | 202 597              | 208 928       |
| 4.1. Rumah Tangga/Household                 | unit                         | 182 380              | 184 674       |
| 4.2. Sosial/Social                          | unit                         | 5 568                | 4 728         |
| 4.3. Pemerintah/Government                  | unit                         | 791                  | 895           |
| 4.4. Bisnis/Business                        | unit                         | 13 735               | 18 418        |
| 4.5. Industri/Industry                      | unit                         | 100                  | 200           |
| 4.7. Lainnya/Others                         | unit                         | 23                   | 13            |
| 5. Jumlah Tenaga Kerja/ Manpower (orang)    | orang                        | 10                   | 11            |

Catatan/Note: ...

Sumber/Source: Perusahaan Listrik Negara Kabupaten Sragen/ State Electricity Company of Sragen Regency

**Tabel**  
**Table** 6.2**Jumlah Pelanggan Listrik Menurut Kecamatan, 2017–2021**  
**Number of Electricity Customers by Subdistrict, 2017–2021**

| Kecamatan<br>Subdistrict | 2017           | 2018 <sup>1</sup> | 2019 | 2020 | 2021 |
|--------------------------|----------------|-------------------|------|------|------|
| (1)                      | (2)            | (3)               | (4)  | (5)  | (6)  |
| Kalijambe                | 11 874         | 12 419            | ...  | ...  | ...  |
| Plupuh                   | 11 965         | 12 765            | ...  | ...  | ...  |
| Masaran                  | 20 908         | 21 655            | ...  | ...  | ...  |
| Kedawung                 | 15 344         | 15 833            | ...  | ...  | ...  |
| Sambirejo                | 11 118         | 11 427            | ...  | ...  | ...  |
| Gondang                  | 12 424         | 12 880            | ...  | ...  | ...  |
| Sambungmacan             | 13 141         | 14 369            | ...  | ...  | ...  |
| Ngrampal                 | 11 852         | 12 205            | ...  | ...  | ...  |
| Karangmalang             | 18 709         | 19 358            | ...  | ...  | ...  |
| Sragen                   | 24 788         | 23 553            | ...  | ...  | ...  |
| Sidoharjo                | 17 357         | 18 186            | ...  | ...  | ...  |
| Tanon                    | 13 801         | 14 556            | ...  | ...  | ...  |
| Gemolong                 | 34 325         | 34 925            | ...  | ...  | ...  |
| Miri                     | 7 986          | 8 437             | ...  | ...  | ...  |
| Sumberlawang             | 10 641         | 11 176            | ...  | ...  | ...  |
| Mondokan                 | 8 223          | 8 580             | ...  | ...  | ...  |
| Sukodono                 | 7 318          | 7 538             | ...  | ...  | ...  |
| Gesi                     | 3 890          | 5 711             | ...  | ...  | ...  |
| Tangen                   | 7 969          | 8 237             | ...  | ...  | ...  |
| Jenar                    | 8 265          | 8 311             | ...  | ...  | ...  |
| <b>Kabupaten Sragen</b>  | <b>270 871</b> | <b>282 121</b>    | ...  | ...  | ...  |

Catatan/Note: <sup>1</sup> Data dari PLN ULP Sumber Lawang/Data From PLN ULP Sumber Lawang

Sumber/Source: Perusahaan Listrik Negara Kabupaten Sragen/ State Electricity Company of Sragen Regency

**Tabel**  
**Table** 6.3**Jumlah Pelanggan dan Air yang Disalurkan Menurut Kecamatan, 2021**  
**Number of Customers and Distributed Water by Subdistrict, 2021**

| Kecamatan<br>Subdistrict | Pelanggan<br>Number of Customers | Air Disalurkan<br>Distributed Water<br>(m <sup>3</sup> ) | Nilai<br>Value<br>(Rp) |
|--------------------------|----------------------------------|--|------------------------|
| (1)                      | (2)                              | (3)  | (4)                    |
| Kalijambe                | 388                              | 70 991   | 334 480 150            |
| Plupuh                   | 662                              | 208 333  | 694 411 350            |
| Masaran                  | 2 002                            | 563 066  | 1 982 986 150          |
| Kedawung                 | 9 071                            | 2 218 684  | 7 713 142 017          |
| Sambirejo                | 6 734                            | 2 159 925  | 6 619 639 738          |
| Gondang                  | 4 442                            | 1 444 622  | 4 309 680 257          |
| Sambungmacan             | 2 387                            | 639 812  | 2 148 293 073          |
| Ngrampal                 | 3 489                            | 881 851  | 3 384 565 136          |
| Karangmalang             | 15 164                           | 4 707 411  | 15 432 736 282         |
| Sragen                   | 10 313                           | 3 193 647  | 10 446 602 498         |
| Sidoarjo                 | 2 992                            | 751 677  | 2 972 028 200          |
| Tanon                    | 1 945                            | 433 332  | 1 638 948 212          |
| Gemolong                 | 3 721                            | 1 118 153  | 3 863 637 613          |
| Miri                     | -                                | -  | -                      |
| Sumberlawang             | 2 203                            | 489 845  | 1 922 446 233          |
| Mondokan                 | 937                              | 110 494  | 438 594 900            |
| Sukodono                 | 1 914                            | 486 844  | 2 073 788 086          |
| Gesi                     | 303                              | 77 071   | 328 295 606            |
| Tangen                   | -                                | -  | -                      |
| Jenar                    | 413                              | 45 807   | 144 652 000            |
| <b>Kabupaten Sragen</b>  | <b>69 080</b>                    | <b>19 601 567</b>  | <b>66 448 927 500</b>  |

Catatan/Note: Kecamatan Karangmalang masuk dalam area pelayanan Kecamatan Sragen/*Karangmalang District is included in the service area of Sragen District*  
 Kelurahan Jirapan masuk dalam area pelayanan Kecamatan Masaran/*Jirapan Village is included in the service area of Masaran District*  
 Kelurahan Mojokerto dan Pengkok masuk dalam kecamatan Kedawung/*Mojokerto and Pengkok villages are included in the Kedawung sub-district*

Sumber/Source: Perusahaan Air Minum Tirta Negoro Kabupaten Sragen/ Regional Company of Water Supply Tirta Negoro Sragen Regency

**Tabel**  
**Table 6.4****Jumlah Perusahaan Air Minum, Kapasitas Produksi,  
Sumber Mata Air, dan Tenaga Kerja di Kabupaten Sragen,  
2021**  
**Number of Water Supply Establishments, Production  
Capacity, Water Source, and Manpower in Sragen Regency,  
2021**

| Uraian<br>Descriptions   | 2021  |
|--|-------|
| (1)  | (2)   |
| 1. Jumlah Perusahaan/ Establishments                                     | 1     |
| 2. Status Perusahaan/ Establishments Status:                             |       |
| · Pemerintah/ State  | 1     |
| · Swasta/ Private  | -     |
| 3. Kapasitas Produksi (liter/detik)/ Capacities Products (litre/second): |       |
| · Potensial/ Potential   | 1 078 |
| · Efektif/ Effective   | 995   |
| 4. Sumber Air/Water Source   |       |
| 4.1. Sungai/River  | -     |
| 4.2. Danau/Lake  | -     |
| 4.3. Mata Air/Well   | 1     |
| 4.4. Waduk/Dam   | -     |
| 4.5. Rawa/Swamp  | -     |
| 4.6. Artesis/Artesian  | -     |
| 4.7. Lainnya/Others (Sumur Dalam)  | 50    |
| 5. Jumlah Tenaga Kerja/ Manpower :                                       |       |
| · Pekerja teknis/ Technician   | 135   |
| · Pekerja administrasi/ Administrative                                   | 121   |
| · Tenaga Keamanan/ Security  | 8     |

Sumber/Source: *Perusahaan Daerah Air Minum Kabupaten Sragen/Local Water Firm of Sragen Regency*

**Tabel**  
**Table** 6.5**Banyaknya Produksi Air Minum, yang Terjual, dan yang Hilang dari Perusahaan Daerah Air Minum di Kabupaten Sragen (m3), 2021**  
**Total Production of Drinking Water, Sold, and Lost at PDAM Sragen Regency (m3), 2021**

| Bulan<br>Month       | Produksi<br>Production | Distribusi<br>Distribution | Terjual<br>Sold   | Hilang<br>Lost           |                  |
|----------------------|------------------------|----------------------------|-------------------|--------------------------|------------------|
|                      |                        |                            |                   | Dalam Proses<br>Produksi | Lain-lain        |
| (1)                  | (2)                    |                            |                   | (3)                      | (4)              |
| Januari/ January     | 1 603 866              | 1 591 281                  | 1 174 798         | 12 585                   | 416 483          |
| Februari/ February   | 1 580 971              | 1 552 740                  | 1 067 816         | 28 231                   | 484 924          |
| Maret/ March         | 1 457 766              | 1 450 037                  | 1 023 638         | 7 729                    | 426 399          |
| April/April          | 1 631 030              | 1 625 206                  | 1 114 208         | 5 824                    | 510 998          |
| Mei/May              | 1 640 291              | 1 633 841                  | 1 162 052         | 6 450                    | 471 789          |
| Juni/June            | 1 698 185              | 1 691 419                  | 1 201 944         | 6 766                    | 489 475          |
| Juli/July            | 1 635 790              | 1 630 761                  | 1 093 059         | 5 029                    | 537 702          |
| Agustus/August       | 1 738 282              | 1 730 771                  | 1 159 409         | 7 511                    | 571 362          |
| September/September  | 1 714 897              | 1 706 839                  | 1 147 102         | 8 058                    | 559 737          |
| Oktober/October      | 1 679 526              | 1 670 256                  | 1 131 095         | 9 270                    | 539 161          |
| November/November    | 1 693 029              | 1 681 580                  | 1 146 962         | 11 449                   | 534 618          |
| Desember/December    | 1 656 607              | 1 636 836                  | 1 092 618         | 19 771                   | 544 218          |
| <b>Jumlah/ Total</b> | <b>19 730 240</b>      | <b>19 601 567</b>          | <b>13 514 701</b> | <b>128 673</b>           | <b>6 086 866</b> |

Sumber/Source: Perusahaan Daerah Air Minum Kabupaten Sragen/Local Water Firm of Sragen Regency

**Tabel**  
**Table 6.6****Jumlah Pelanggan dan Air yang Disalurkan Menurut  
Pelanggan di Kabupaten Sragen, 2021**  
**Number of Customer and Distributed Clean Water by Type  
of Customers in Sragen Regency, 2021**

| Pelanggan<br>Customers                         | Pelanggan<br>Customers | Air Disalurkan<br>Distributed Water (m3) | Nilai<br>Value (Rupiah) |
|--|------------------------|--|-------------------------|
| (1)  | (2)                    | (3)                                      | (4)                     |
| Sosial/Social                                  | 1 013                  | 279 753                                  | 1 016 115 506           |
| Rumah Tangga/Household                         | 65 314                 | 18 037 286                               | 65 514 874 791          |
| Instansi Pemerintah/<br>Government Institution | 1 085                  | 299 636                                  | 1 088 336 944           |
| Niaga/Trade                                    | 446                    | 123 169                                  | 447 371 684             |
| Industri/Industry                              | -                      | -  | -                       |
| Khusus/Exclusive                               | 4                      | 1 105                                    | 4 012 302               |
| Lain-lain (Hidran Umum, dll)                   | 91                     | 25 131                                   | 91 279 873              |
| <b>2021</b>                                    | <b>67 953</b>          | <b>18 766 079</b>                        | <b>68 161 991 100</b>   |

Sumber/Source: Perusahaan Daerah Air Minum Kabupaten Sragen/Local Water Firm of Sragen Regency

**Tabel**  
**Table 6.7****Jumlah Perusahaan dan Tenaga Kerja Menurut Klasifikasi Industri di Kabupaten Sragen, 2021**  
**Number of Establishments and Employees by Industrial Classification in Sragen Regency, 2021**

| <b>Klasifikasi Industri</b><br><b>Industrial Classification</b> | <b>Perusahaan</b><br><b>Establishments</b> | <b>Tenaga Kerja</b><br><b>Employee</b> | <b>Nilai Produksi</b><br><b>Production Value</b> |
|---|--|--|--|
| (1)   | (2)  | (3)                                    | (4)  |
| Makanan   | 7 465                                      | 15 586                                 | 158 168 012 152                                  |
| Minuman   | 605  | 1 265                                  | 21 921 366 571                                   |
| Logam, Mesin dan Alat Angkut                                    | 2 360                                      | 4 930                                  | 57 378 571 772                                   |
| Kimia dan Bahan Bangunan  | 2 946                                      | 6 153                                  | 68 131 968 484                                   |
| Kerajinan   | 4 338                                      | 9 058                                  | 95 261 991 782                                   |
| Konveksi  | 1 966                                      | 4 105                                  | 49 821 328 922                                   |
| <b>Kabupaten Sragen</b>   | <b>19 680</b>                              | <b>41 097</b>                          | <b>450 683 239 683</b>                           |

Sumber/Source: Dinas Perindustrian dan Perdagangan Kabupaten Sragen/Departement of Industry and Trade of Sragen Regency





# PARIWISATA

*Tourism*

07

**41.343**

---

**Jumlah Wisatawan Nusantara**  
*number of restaurant*



**1**

---

**Jumlah Obyek Wisata Buatan**  
*number of non natural tourist object*

**3**

---

**Jumlah Obyek Wisata Alam**  
*number of natural tourist object*





**PENJELASAN TEKNIS**

1. Wisatawan mancanegara (wisman) ialah setiap pengunjung yang mengunjungi suatu negara di luar tempat tinggalnya, didorong oleh satu atau beberapa keperluan tanpa bermaksud memperoleh penghasilan di tempat yang dikunjungi dan lamanya kunjungan tersebut tidak lebih dari satu tahun (12 bulan). Definisi ini mencakup 2 (dua) kategori wisatawan mancanegara, yaitu :
  - a. Wisatawan (turis) ialah setiap pengunjung seperti definisi di atas yang tinggal paling sedikit 24 jam, akan tetapi tidak lebih dari 1 (satu) tahun di tempat yang dikunjungi, dengan maksud antara lain: berlibur, rekreasi, olah raga, bisnis, menghadiri pertemuan, studi, dan kunjungan dengan alasan kesehatan.
  - b. Excursionist ialah setiap pengunjung seperti definisi di atas yang tinggal kurang dari 24 jam di tempat yang dikunjungi (termasuk "Cruise passengers"). Cruise Passengers ialah setiap pengunjung yang tiba di suatu negara di mana mereka tidak menginap di akomodasi yang tersedia di negara tersebut, misalnya dengan kapal laut.
2. Rata-rata lama tinggal adalah rata-rata waktu tinggal wisatawan

**TECHNICAL NOTES**

1. *An International Visitor is any person visiting a country other than his usual place of residence for any reason other than for earning income in the country visited, and the length of stay is no more than one year (12 months). This definition covers two categories of foreign visitors, namely :*
  - a. *"Tourist" is any visitor staying for at least 24 hours, but no more than one year, in the country visited, with the intention of visiting, and for any of these purposes: Pleasure, recreation and sports, Business, visiting friends and relatives, missions, attending meetings, conferences, visit for health reasons and study.*
  - b. *"Excursionist" is any visitor staying less than 24 hours in the country visited including, "Cruise Passengers", i.e. visitors arriving in a country without staying in any accommodation available in the visited country.*
2. *Average length of stay is the average stay duration of foreign*

mancanegara di Indonesia untuk satu kali kunjungan.

3. Usaha penyediaan akomodasi adalah usaha yang menyediakan pelayanan penginapan yang dapat dilengkapi dengan pelayanan pariwisata lainnya. Usaha penyediaan akomodasi dapat berupa hotel, vila, pondok wisata, bumi perkemahan, persinggahan karavan, dan akomodasi lainnya yang digunakan untuk tujuan pariwisata.
4. Hotel adalah penyediaan akomodasi secara harian berupa kamar-kamar di dalam satu bangunan yang dapat dilengkapi dengan jasa pelayanan makan dan minum, kegiatan hiburan dan atau fasilitas lainnya. Hotel terdiri dari hotel berbintang dan hotel non- bintang.
5. Hotel bintang adalah usaha penyediaan jasa pelayanan penginapan, makan minum serta jasa lainnya bagi umum dengan menggunakan sebagian atau seluruh bangunan. Usaha ini dikelola secara komersial serta memenuhi ketentuan persyaratan sebagai hotel bintang (termasuk berlian) yang ditetapkan dalam surat keputusan instansi yang membinanya. Misalnya hotel bintang lima, hotel bintang empat dan seterusnya.

*visitor in Indonesia for one trip.*

3. *The business of providing accommodation is a business that provides specialty services that can be equipped with other tourism services. It includes hotel, villa, cottage, camping, caravan stop, and other accommodation that are used for tourism purposes.*
4. *Hotel is a daily supply of accommodation rooms within a building which can be equipped with eating and drinking services, entertainment activities and/or other facilities. Hotel consists of a classified hotel and a non-classified hotel.*
5. *A star hotel is the business of providing an accommodation, eating and drinking as well as other services for the public by using a building or a part of a building. It is managed commercially and meets specified requirements as a star hotel (including diamonds) set forth in the decree of fostering agency. For example, five star hotel, four star hotel, and so on.*

6. Tingkat penghunian kamar hotel adalah persentase banyaknya malam kamar yang dihuni terhadap banyaknya malam kamar yang tersedia.
7. Rata-rata lamanya tamu menginap adalah banyaknya malam tempat tidur yang terpakai (malam tamu) dengan banyaknya tamu yang menginap di hotel atau akomodasi lainnya.

6. *Room occupancy rate is the number of room-nights occupied divided by the number of room-nights available, multiplied by 100 percent.*

7. *Average length of stay is the number of bed-nights used (guest night) divided by the number of guests coming to spend the night at the accommodation.*

<https://sragenkab.bps.go.id>

**Tabel**  
**Table** 7.1**Jumlah Rumah Makan/Restoran Menurut Kecamatan,  
2018–2021**  
**Number of Restaurants by Subdistrict, 2018–2021**

| Kecamatan<br>Subdistrict | 2018       | 2019      | 2020       | 2021       |
|--------------------------|------------|-----------|------------|------------|
| (1)                      | (2)        | (3)       | (4)        | (5)        |
| Kalijambe                | ...        | ...       | ...        | ...        |
| Plupuh                   | ...        | ...       | ...        | ...        |
| Masaran                  | ...        | ...       | ...        | ...        |
| Kedawung                 | ...        | ...       | ...        | ...        |
| Sambirejo                | ...        | ...       | ...        | ...        |
| Gondang                  | ...        | ...       | ...        | ...        |
| Sambungmacan             | ...        | ...       | ...        | ...        |
| Ngrampal                 | ...        | ...       | ...        | ...        |
| Karangmalang             | ...        | ...       | ...        | ...        |
| Sragen                   | ...        | ...       | ...        | ...        |
| Sidoarjo                 | ...        | ...       | ...        | ...        |
| Tanon                    | ...        | ...       | ...        | ...        |
| Gemolong                 | ...        | ...       | ...        | ...        |
| Miri                     | ...        | ...       | ...        | ...        |
| Sumberlawang             | ...        | ...       | ...        | ...        |
| Mondokan                 | ...        | ...       | ...        | ...        |
| Sukodono                 | ...        | ...       | ...        | ...        |
| Gesi                     | ...        | ...       | ...        | ...        |
| Tangen                   | ...        | ...       | ...        | ...        |
| Jenar                    | ...        | ...       | ...        | ...        |
| <b>Kabupaten Sragen</b>  | <b>...</b> | <b>54</b> | <b>196</b> | <b>158</b> |

Sumber/Source : Dinas Pariwisata, Kebudayaan, Pemuda, dan Olah Raga Kabupaten Sragen

**Tabel**  
**Table** 7.2

**Jumlah Akomodasi Hotel, Kamar, dan Tempat Tidur di  
Kabupaten Sragen, 2017-2021**  
*Number of Hotel Accomodation, Rooms, and Beds in Sragen  
Regency, 2017-2021*

| Tahun<br>Year | Hotel/Hotels            |                 |               | Tempat<br>Tidur<br>Bed | Akomodasi Lainnya<br>Other Accomodation |
|---------------|-------------------------|-----------------|---------------|------------------------|---|
|               | Non Bintang<br>Non-Star | Bintang<br>Star | Kamar<br>Room |                        |   |
| (1)           | (2)                     | (3)             | (4)           | (5)                    | (6)                                     |
| 2017          | 8                       | 0               | 297           | 417                    | 0                                       |
| 2018          | 9                       | 0               | 309           | 456                    | 0                                       |
| 2019          | 9                       | 0               | 309           | 456                    | 0                                       |
| 2020          | 8                       | 0               | 296           | 604                    | 0                                       |
| 2021          | 8                       | 1               | 341           | 694                    | 0                                       |

Sumber/Source: BPS Kabupaten Sragen /BPS-Statistics of Sragen Regency



**Tabel**  
**Table** 7.3**Tingkat Penghunian Kamar Hotel (TPK) Menurut Bulan di Kabupaten Sragen, 2021**  
**Room Occupancy Rate of Hotels by Month in Sragen Regency, 2021**

| <b>Bulan</b><br><b>Month</b> | <b>TPK</b><br><b>%</b> |
|------------------------------|------------------------|
| (1)                          | (2)                    |
| Januari/January              | 19,68                  |
| Februari/February            | 24,77                  |
| Maret/March                  | 26,48                  |
| April/April                  | 21,23                  |
| Mei/May                      | 23,47                  |
| Juni/June                    | 20,37                  |
| Juli/July                    | 21,56                  |
| Agustus/August               | 25,30                  |
| September/September          | 26,92                  |
| Oktober/October              | 27,26                  |
| November/November            | 28,31                  |
| Desember/December            | 27,14                  |
| <b>2021</b>                  | <b>24,56</b>           |

Sumber/Source: BPS Kabupaten Sragen /BPS-Statistics of Sragen Regency

**Tabel**  
**Table** 7.4

**Rata-rata Lama Tamu Menginap Menurut Bulan di  
Kabupaten Sragen, 2021**  
*Average Length of Stay by Month in Sragen Regency,  
2021*

| Bulan<br>Month      | Seluruh Tamu<br>(malam)<br>All Guest<br>(Night) |
|---------------------|---|
| (1)                 | (2)   |
| Januari/January     | 1,00  |
| Februari/February   | 1,01  |
| Maret/March         | 1,00  |
| April/April         | 1,00  |
| Mei/May             | 1,00  |
| Juni/June           | 1,00  |
| Juli/July           | 1,00  |
| Agustus/August      | 1,00  |
| September/September | 1,24  |
| Oktober/October     | 1,00  |
| November/November   | 1,00  |
| Desember/December   | 1,02  |
| <b>2021</b>         | <b>1,03</b>                                     |

Sumber/Source: BPS Kabupaten Sragen /BPS-Statistics of Sragen Regency

**Tabel**  
**Table** 7.5**Banyaknya Objek Wisata Menurut Jenis di Kabupaten Sragen, 2021**  
**Number of Tourist Object by Kind in Sragen Regency, 2021**

| Kecamatan<br>Subdistrict | Alam<br>Nature | Buatan<br>Non-Natural | Minat Khusus<br>Special<br>Intereset | Keterangan   |
|--------------------------|----------------|-----------------------|--------------------------------------|--|
| (1)                      | (2)            | (3)                   | (4)                                  | (5)  |
| Kalijambe                | 1              | -                     | -                                    | Museum Sangiran  |
| Plupuh                   | -              | -                     | -                                    |  |
| Masaran                  | -              | -                     | -                                    |  |
| Kedawung                 | -              | -                     | -                                    |  |
| Sambirejo                | 1              | -                     | -                                    | 1. Pemandian Air Panas (PAP) Bayanan.<br>2. PAP Ngunut |
| Gondang                  | -              | -                     | -                                    |  |
| Sambungmacan             | -              | -                     | -                                    |  |
| Ngrampal                 | -              | -                     | -                                    |  |
| Karangmalang             | -              | 1                     | -                                    | Kolam Renang Kartika                                   |
| Sragen                   | -              | -                     | -                                    |  |
| Sidoarjo                 | -              | -                     | -                                    |  |
| Tanon                    | -              | -                     | -                                    |  |
| Gemolong                 | -              | -                     | -                                    |  |
| Miri                     | -              | -                     | -                                    |  |
| Sumberlawang             | 1              | -                     | -                                    | Wisata Ziarah Gunung Kemukus                           |
| Mondokan                 | -              | -                     | -                                    |  |
| Sukodono                 | -              | -                     | -                                    |  |
| Gesi                     | -              | -                     | -                                    |  |
| Tangen                   | -              | -                     | -                                    |  |
| Jenar                    | -              | -                     | -                                    |  |
| <b>Kabupaten Sragen</b>  | <b>3</b>       | <b>1</b>              | <b>-</b>                             | <b>...</b>   |

Sumber/Source : Dinas Pariwisata, Kebudayaan, Pemuda, dan Olah Raga Kabupaten Sragen

**Tabel**  
**Table** 7.6

**Jumlah Kunjungan Wisatawan Menurut Kecamatan di  
Kabupaten Sragen, 2021**  
*Number of Tourist Arrivals by Subdistrict in Sragen Regency,  
2021*

| Kecamatan<br>Subdistrict | 2020  |  | 2021  |  |
|--------------------------|---|--|---|--|
|                          | Wisatawan<br>Nusantara<br>Domestic<br>Tourist | Wisatawan<br>Asing<br>International<br>Tourist | Wisatawan<br>Nusantara<br>Domestic<br>Tourist | Wisatawan<br>Asing<br>International<br>Tourist |
| (1)                      | (2)   | (3)  | (4)   | (5)  |
| Kalijambe                | 41 387  | 155  | 26 006  | 5  |
| Plupuh                   | -   | -  | -   | -  |
| Masaran                  | -   | -  | -   | -  |
| Kedawung                 | -   | -  | -   | -  |
| Sambirejo                | 4 859   | -  | 3 820   | -  |
| Gondang                  | -   | -  | -   | -  |
| Sambungmacan             | -   | -  | -   | -  |
| Ngrampal                 | -   | -  | -   | -  |
| Karangmalang             | 10 111  | -  | -   | -  |
| Sragen                   | -   | -  | -   | -  |
| Sidoharjo                | -   | -  | -   | -  |
| Tanon                    | -   | -  | -   | -  |
| Gemolong                 | -   | -  | -   | -  |
| Miri                     | -   | -  | -   | -  |
| Sumberlawang             | 16 539  | -  | 11487   | -  |
| Mondokan                 | -   | -  | -   | -  |
| Sukodono                 | -   | -  | -   | -  |
| Gesi                     | -   | -  | -   | -  |
| Tangen                   | -   | -  | -   | -  |
| Jenar                    | -   | -  | -   | -  |
| <b>Kabupaten Sragen</b>  | <b>72 896</b>                                 | <b>155</b>                                     | <b>41 313</b>                                 | <b>5</b>                                       |

Sumber/Source : Dinas Pariwisata, Kebudayaan, Pemuda, dan Olah Raga Kabupaten Sragen



# TRANSPORTASI DAN KOMUNIKASI

*Transportation and Communication*

08

## Jumlah Kendaraan Bermotor *number of vehicle*



744 bus/  
bus

293.468 sepeda motor/  
motor cycle

33.423 mobil/  
car

## Jumlah Fasilitas Transportasi *number of transport facilities*

12 terminal/  
terminal

7 stasiun/  
station



**PENJELASAN TEKNIS**

1. Kendaraan bermotor adalah setiap kendaraan yang digerakkan oleh peralatan teknik yang ada pada kendaraan tersebut biasanya digunakan untuk angkutan orang atau barang di atas jalan raya selain kendaraan yang berjalan di atas rel. Kendaraan bermotor yang dicatat adalah semua jenis kendaraan kecuali kendaraan bermotor TNI/Polri dan Korps Diplomatik.
2. Mobil penumpang adalah setiap kendaraan bermotor yang dilengkapi dengan tempat duduk untuk sebanyak-banyaknya delapan orang tidak termasuk tempat duduk untuk pengemudi baik dilengkapi atau tidak dilengkapi bagasi.
3. Mobil bis adalah setiap kendaraan bermotor yang dilengkapi dengan tempat duduk untuk lebih dari delapan orang tidak termasuk tempat duduk untuk pengemudi baik dilengkapi atau tidak dilengkapi bagasi.
4. Mobil truk adalah setiap kendaraan bermotor yang digunakan untuk angkutan barang selain mobil penumpang mobil bis dan kendaraan bermotor roda dua.
5. Kereta api adalah kendaraan dengan tenaga gerak (listrik diesel atau tenaga uap) yang berjalan

**TECHNICAL NOTES**

1. *motorcycle vehicles are any kind of vehicles motorized by machine set up in those vehicles they are usually used for transporting peoples or goods on roads except vehicles moving along a railway line. The data cover all kinds of motor vehicles except those belong to Indonesia Army Force Indonesian State Police and Diplomatic Corps.*
2. *Passenger cars are any motor vehicles with no more than eight seats excluding seat for driver it can be with or without hoot.*
3. *Buses are large passenger cars having seats for more than eight passengers excluding seat for driver it can be with or without hoot.*
4. *Trucks are any motor vehicles used to transport goods excluding passenger cars buses and motorcycles.*
5. *Train is a coach or a number of coaches joined together moving along a railway line. It can be passenger train or freight train.*



sendiri maupun dirangkaikan dengan kendaraan lain yang akan atau sedang bergerak di atas rel terdiri dari kereta penumpang dan kereta barang.

6. Kilometer penumpang adalah jumlah kilometer dari semua penumpang yang berangkat. Besaran ini merupakan penjumlahan jarak asal tujuan masing-masing penumpang.
  7. Rata-rata jarak perjalanan per penumpang adalah rata-rata yang ditempuh oleh setiap penumpang atau jumlah kilometer penumpang dibagi dengan jumlah penumpang berangkat.
  8. Kilometer ton adalah jumlah kilometer semua ton yang diangkut. Besaran ini merupakan hasil penjumlahan jarak asal tujuan masing-masing barang dalam ton.
  9. Rata-rata jarak angkut barang adalah rata-rata jarak yang ditempuh oleh setiap ton barang atau jumlah kilometer ton dibagi dengan ton dimuat.
  10. Kunjungan kapal adalah kapal yang datang di pelabuhan baik untuk berlabuh di perairan maupun bersandar di dermaga.
  11. Gross Ton (GT) adalah volume ruangan kapal dalam m<sup>3</sup> kecuali terowongan lubang poros baling-
6. *Passenger kilometer is total kilometers of all departing passenger. This measurement is the sum of distance between the place of origin and the place of destination taken by all passengers.*
  7. *Mean distance of journey per passenger is mean distance taken by each passenger or total of passenger-kilometer divided by the number of departing passengers.*
  8. *Ton-kilometer is total kilometer of all cargoes carried. This is the sum of distance from area of origin to area of destination for each ton of cargoes.*
  9. *Mean distance of cargoes loaded is mean distance of each ton of cargoes loaded or total ton-kilometer divided by total ton of cargoes loaded.*
  10. *Ship call is a ship arriving at a port either for mooring or berthing.*
  11. *Gross Ton (GT) is total volume of all room in a ship (m<sup>3</sup>) excluding the volume of tunnel the axle of propellers the anchor and the chain*

- baling tempat jangkar dan alas ganda.
12. Sertifikat Operator Pesawat Udara adalah tanda bukti terpenuhinya standar dan prosedur dalam pengoperasian pesawat udara oleh perusahaan angkutan udara niaga.
  13. Sertifikat Pengoperasian Pesawat Udara adalah tanda bukti terpenuhinya standar dan prosedur dalam pengoperasian pesawat udara untuk kegiatan angkutan udara bukan niaga.
  14. Kantor Pos adalah tempat pemberi pelayanan komunikasi tertulis dan atau surat elektronik layanan paket layanan logistik layanan transaksi keuangan dan layanan keagenan pos untuk kepentingan umum. Rumah pos berfungsi sama seperti kantor pos dan kantor pos pembantu bedanya rumah pos biasanya terletak di daerah terpencil.
  15. Telekomunikasi adalah setiap pemancaran pengiriman dan atau penerimaan dari setiap informasi dalam bentuk tanda-tanda isyarat tulisan gambar suara dan bunyi melalui sistem kawat optik radio atau sistem elektromagnetik lainnya.
  16. Jaringan telekomunikasi adalah rangkaian perangkat *locker.*
  12. *Aircraft Operator Certificate (AOC) is clearance of compliance to the standards and procedures in aircraft operations by the commercial air transport companies.*
  13. *Operating Certificate (OC) is clearance of compliance to the standards and procedures in aircraft operations for non commercial air transport activities.*
  14. *Post Office is a service provider facility of written communication and or electronic mail parcel service logistics services financial transaction services and postal services to the public. Postal house has the same function as the post office and subsidiary of post office the difference is that postal house is usually located in remote areas.*
  15. *Telecommunication includes every transmitting delivering and or receiving from every information of marking signal article picture sound and voice through strand of wire system optic radio or other electromagnetic system.*
  16. *Telecommunication network is peripheral network of telecommunication and its*

telekomunikasi dan kelengkapannya yang digunakan dalam bertelekomunikasi.

*equipment used in the means of telecommunication.*

17. Telepon tetap kabel dalam Susenas disebut telepon rumah adalah jaringan telekomunikasi menggunakan perangkat telepon tetap dengan kabel yang secara umum diatur oleh standar-standar teknis dengan menggunakan suatu nomor telepon dikenal pula sebagai Public Switched Telephone Network (PSTN). Pada umumnya dimanfaatkan untuk telepon rumah dan jaringan internet memiliki kemampuan menghantarkan sinyal dengan kuat dan jelas dengan biaya yang relatif lebih murah.

*17. Fixed line telephone based on Susenas called home phone is a telecommunication network using fixed line telephone device which is generally regulated by technical standards using a phone number also known as the Public Switched Telephone Network (PSTN). It is generally used for home phone and Internet networks has the ability to deliver a strong and clear signal with a relatively low cost.*

18. Telepon bergerak seluler adalah perangkat telekomunikasi elektronik yang mempunyai kemampuan dasar yang sama dengan telepon tetap kabel namun dapat dibawa ke mana-mana (portable mobile) dan tidak perlu disambungkan dengan jaringan telekomunikasi kabel. Selain berfungsi sebagai telepon, telepon selular modern biasanya mendukung layanan tambahan seperti Short Messages Services (SMS) Multimedia Messages Service (MMS) e-mail dan akses Internet aplikasi bisnis dan permainan serta fotografi. Saat ini Indonesia mempunyai dua sistem

*18. Cellularmobilephoneisanelectronic telecommunication device which has the same basic capabilities with fixed cables but can be taken anywhere (portable mobile) and does not need to be connected to the wired telecommunications networks. In addition to functioning as a telephone modern mobile phone typically supports additional services such as Short Messages Services (SMS) Multimedia Messages Service (MMS) e-mail and access to the Internet business applications and games as well as photography. Currently Indonesia has two cellular mobile telephone network system that are GSM (Global System for Mobile Telecommunications) and*

jaringan telepon bergerak seluler yaitu Global System for Mobile Telecommunications (GSM) dan CDMA.

*Code Division Multiple Access (CDMA).*

19. Internet adalah sebuah jaringan komputer publik di seluruh dunia. Internet menyediakan akses ke sejumlah layanan komunikasi termasuk World Wide Web dan membawa email berita hiburan dan file data.
  20. Penyiaran Radio mencakup penyiaran sinyal suara melalui studio penyiaran radio dan fasilitas untuk transmisi program yang berhubungan dengan masyarakat termasuk mengumpulkan dan menyalurkan program melalui kabel atau satelit internet (stasiun radio internet) termasuk penyiaran data yang terintegrasi dengan penyiaran radio.
  21. Penyiaran dan pemrograman televisi mencakup pembuatan program saluran televisi lengkap dari komponen program yang dibeli (seperti film dokumenter dan lain-lain) komponen program yang dihasilkan sendiri (seperti berita lokal laporan langsung) atau kombinasi keduanya pemrograman dari saluran video atas dasar permintaan dan penyiaran data yang diintegrasikan dengan siaran televisi. Program
19. *The internet is a worldwide public computernetwork. It provides access to a number of communication services including the World Wide Web and carries e-mail news entertainment and data files.*
  20. *Radio broadcasting includes voice signals broadcasting through radio broadcasting studios and facilities for the programs transmission related to community including collecting and distributing programs via cable or satellite internet (internet radio station) including integrated data broadcasting with radio broadcasting.*
  21. *Broadcasting and television programming includes the manufacture of a complete television channel program from purchased program components (such as films documentaries etc.) own produced program components (such as local news live reports) or a combination of both the programming of the video channel on the basis of demand and data broadcasting integrated with television broadcasting. Complete television program can broadcast*

televisi lengkap dapat disiarkan sendiri atau melalui distribusi pihak ke tiga seperti perusahaan kabel atau provider televisi satelit. Pemrograman dapat bersifat umum atau khusus (misalnya format terbatas seperti program berita olah raga pendidikan atau program yang ditujukan untuk anak muda) dapat dibuat dengan bebas tersedia untuk pemakai atau dapat hanya tersedia atas dasar langganan.

22. Penerbitan surat kabar jurnal dan buletin/majalah mencakup usaha penerbitan surat kabar dan surat kabar iklan jurnal buletin majalah umum dan teknis komik termasuk penerbitan jadwal radio dan televisi dan sebagainya.
23. Koran atau surat kabar adalah suatu penerbitan yang ringan dan mudah dibuang biasanya dicetak pada kertas berbiaya rendah yang disebut kertas koran yang berisi berita-berita terkini dalam berbagai topik. Topiknya bisa berupa even politik kriminalitas olahraga tajuk rencana dan cuaca. Jenis surat kabar umum biasanya diterbitkan setiap hari kecuali pada hari-hari libur. Surat kabar sore juga umum di beberapa negara. Selain itu juga terdapat surat kabar mingguan yang biasanya lebih kecil dan kurang prestisius dibandingkan dengan surat kabar harian dan isinya biasanya lebih

*their own or through a third party distribution such as cable companies or satellite television providers. Programming can be general or specific (e.g. limited formats such as news programs sports education or programs aimed at young people) can be made freely available to users or can only available on a subscription basis.*

22. *Newspapers journals and bulletin/magazine publishing include newspapers and newspaper advertisements journals bulletin general and technical magazines comic including radio and television schedule publishing and so on.*
23. *Newspaper is a lightweight publication but easily disposed of usually printed on low-cost paper called newsprint containing the latest news on various topics. Topics can include political events crime sports editorials and weather. Common types of newspapers are usually published daily except on holidays. Afternoon newspapers are also common in some countries. In addition there is also a weekly newspaper that is usually smaller and less prestigious than the daily newspaper and its contents are usually more entertainment.*

bersifat hiburan.

24. Tabloid adalah istilah suatu format surat kabar yang lebih kecil (597 mm × 375 mm) dari ukuran standar koran harian. Istilah ini biasanya dikaitkan dengan penerbitan surat kabar reguler non harian (bisa mingguan dwimingguan dll) yang terfokus pada hal-hal yang lebih “tidak serius” terutama masalah selebritas olah raga kriminal dll.
25. Jurnal adalah majalah yang khusus memuat artikel dalam suatu bidang ilmu tertentu.
26. Buletin adalah publikasi organisasi yang mengangkat perkembangan suatu topik atau aspek tertentu dan diterbitkan/dipublikasikan secara teratur (berkala) dalam waktu yang relatif singkat (harian hingga bulanan). Buletin ditujukan kepada khalayak yang lebih sempit yang berkaitan dengan bidang tertentu saja. Tulisan dalam buletin umumnya singkat dan padat (mirip berita) menggunakan bahasa yang formal dan banyak istilah teknis berkaitan dengan bidang tersebut.
27. Majalah adalah penerbitan berkala yang berisi bermacam-macam artikel dalam subyek yang bervariasi. Majalah biasa diterbitkan mingguan dwimingguan atau bulanan. Majalah biasanya memiliki artikel mengenai topik populer yang
24. *Tabloid is a smaller term format of newspaper (597 mm × 375 mm) than a standard size daily newspaper. This term is usually associated with the publishing of non-daily regular newspapers (can be weekly biweekly etc.) which focus on the things that are “not too serious” especially the problem of celebrity sports crime etc.*
25. *Journal is a special magazine that publish an article in a particular field of science.*
26. *Bulletin is a publication of an organization that raised the development of a particular topic or aspect and issued/published regularly (periodically) in a relatively short time (daily to monthly). Bulletin is addressed to a narrower audience which relates to a particular field. Posts in bulletin are generally short and concise (similar to news) using formal language and a lot of technical terms related to the field.*
27. *Magazine is a periodical publication containing a variety of articles on varied subjects. Regular magazine published weekly biweekly or monthly. Magazines usually have articles on popular topics which are addressed to the general public*

ditujukan kepada masyarakat umum dan ditulis dengan gaya bahasa yang mudah dimengerti oleh banyak orang.

*and written in a style that is easily understood by many people.*

28. Oplah adalah jumlah barang yang tercetak dalam satuan eksemplar.

*28. The circulation is the number of items printed in units of copies.*

29. Bioskop adalah pertunjukkan yang diperlihatkan dengan gambar (film) yang disorot sehingga dapat bergerak. Bioskop juga diartikan sebagai tempat untuk menonton pertunjukkan film dengan menggunakan layar lebar dimana gambar film diproyeksikan ke layar menggunakan proyektor.

*29. Cinema is a show that is shown with the image (film) highlighted so it can move. Cinema also be interpreted as a place to watch the shows using a wide screen movies where the film images projected onto a screen using a projector.*

## 8.1 TRANSPORTASI TRANSPORTATION

**Tabel** 8.1.1 **Panjang Jalan Menurut Tingkat Kewenangan Pemerintahan di Kabupaten Sragen (km), 2019–2021**  
**Table** 8.1.1 **Length of Roads by Level of Government Authority in Sragen Regency (km), 2019–2021**

| Tingkat Kewenangan Pemerintahan<br>Level of Government Authority | 2019         | 2020       | 2021            |
|--|--------------|------------|-----------------|
| (1)  | (2)          | (3)        | (4)             |
| Negara/State   | 32           | ...        | 32,08           |
| Provinsi/Province  | 104          | ...        | 99,68           |
| Kabupaten/Kota<br>Regency/Municipality                           | 1 020        | ...        | 1 020,25        |
| <b>Jumlah/Total</b>  | <b>1 156</b> | <b>...</b> | <b>1 152,01</b> |

Sumber/Source: Dinas Pekerjaan Umum/ Public Work Service of Sragen Regency



**Tabel 8.1.2** Panjang Jalan Menurut Jenis Permukaan Jalan di Kabupaten Sragen (km), 2019–2021  
**Table** Length of Roads by Type of Road Surface in Sragen Regency/ Municipality (km), 2019–2021

| Jenis Permukaan Jalan<br>Type of Road Surface | 2019         | 2020       | 2021         |
|---|--------------|------------|--------------|
| (1)   | (2)          | (3)        | (4)          |
| Aspal/Paved                                   | 438          | ...        | 446          |
| Tidak Diaspal/Not Paved                       | 9            | ...        | 9            |
| Lainnya/Others                                | 573          | ...        | 565          |
| <b>Jumlah/Total</b>                           | <b>1 020</b> | <b>...</b> | <b>1 020</b> |

Sumber/Source: Dinas Pekerjaan Umum/ Public Work Service of Sragen Regency

**Tabel 8.1.3** Panjang Jalan Menurut Kondisi Jalan di Kabupaten Sragen (km), 2019–2021  
**Table 8.1.3** *Length of Roads by Condition of Roads in Sragen Regency (km), 2019–2021*

| Kondisi Jalan<br><i>Condition of Roads</i> | 2019        | 2020       | 2021            |
|--|-------------|------------|-----------------|
| (1)  | (2)         | (3)        | (4)             |
| Baik/ <i>Good</i>                          | 743         | ...        | 808,10          |
| Sedang/ <i>Moderate</i>                    | 66          | ...        | 58,68           |
| Rusak/ <i>Damage</i>                       | 128         | ...        | 92,09           |
| Rusak Berat/ <i>Severely Damage</i>        | 84          | ...        | 61,39           |
| <b>Jumlah/<i>Total</i></b>                 | <b>1020</b> | <b>...</b> | <b>1 018,26</b> |

Sumber/*Source*: Dinas Pekerjaan Umum/ *Public Work Service of Sragen Regency*

**Tabel 8.1.4** Panjang Jalan Menurut Jenis Permukaan dan Pemerintahan yang Berwenang Mengelolanya di Kabupaten Sragen (km), 2021  
**Length of Roads by Surface Type and Level of Government Authority in Sragen Regency (km), 2021**

| Jenis Permukaan<br><i>Surface Type</i> | Pemerintahan yang Berwenang Mengelola<br><i>Level of Government Authority</i> |                             |                             |                        |
|--|---|-----------------------------|-----------------------------|------------------------|
|  | Negara<br><i>State</i>  | Provinsi<br><i>Province</i> | Kabupaten<br><i>Regency</i> | Jumlah<br><i>Total</i> |
| (1)                                    | (2)   | (3)                         | (4)                         | (5)                    |
| 1 Aspal/ <i>Paved</i>                  | ...   | ...                         | 445 718                     | 445 718                |
| 2 Kerikil/ <i>Gravel</i>               | ...   | ...                         | 9 160                       | 9 160                  |
| 3 Tanah/ <i>Ground</i>                 | ...   | ...                         | 0                           | 0                      |
| 4 Lainnya/ <i>Others</i>               | ...   | ...                         | 565 372                     | 565 372                |
| <b>Jumlah<br/><i>Total</i></b>         | <b>32,08</b>  | <b>99,68</b>                | <b>1 020 250</b>            | <b>1 020 250</b>       |

Sumber/Source: Dinas Pekerjaan Umum/ *Public Work Service of Sragen Regency*

**Tabel 8.1.5** Panjang Jalan Menurut Kondisi Jalan dan Pemerintahan yang Berwenang Mengelolanya di Kabupaten Sragen (km), 2021  
**Length of Roads by Condition and Level of Government Authority in Sragen Regency (km), 2021**

| Kondisi Jalan<br>Condition      | Pemerintahan yang Berwenang Mengelola<br>Level of Government Authority |                      |                      |                  |
|---------------------------------|--|----------------------|----------------------|------------------|
|                                 | Negara<br>State  | Provinsi<br>Province | Kabupaten<br>Regency | Jumlah<br>Total  |
| (1)                             | (2)  | (3)                  | (4)                  | (5)              |
| 1 Baik/ Good                    | ...  | ...                  | 808 095              | 808 095          |
| 2 Sedang/ Moderate              | ...  | ...                  | 56 680               | 56 680           |
| 3 Rusak/ Damaged                | ...  | ...                  | 92 085               | 92 085           |
| 4 Rusak Berat/ Severely Damaged | ...  | ...                  | 61 390               | 61 390           |
| <b>Jumlah<br/>Total</b>         | <b>32,08</b>   | <b>99,68</b>         | <b>1 018 250</b>     | <b>1 018 250</b> |

Sumber/Source: Dinas Pekerjaan Umum/ Public Work Service of Sragen Regency

**Tabel 8.1.6 Panjang Jalan Menurut Kelas Jalan dan Pemerintahan yang Berwenang Mengelolanya di Kabupaten Sragen (km), 2020**  
***Length of Roads by Road Class and Level of Government Authority in Sragen Regency (km), 2020***

| Kondisi Jalan<br>Condition | Pemerintahan yang Berwenang Mengelola<br>Level of Government Authority |                      |                      |                  |
|----------------------------|--|----------------------|----------------------|------------------|
|                            | Negara<br>State  | Provinsi<br>Province | Kabupaten<br>Regency | Jumlah<br>Total  |
| (1)                        | (2)  | (3)                  | (4)                  | (5)              |
| 1 Kelas I                  | 0  | 0                    | 0                    | 0                |
| 2 Kelas II A               | 32,08  | 0                    | 4,770                | 36,85            |
| 3 Kelas II B               | 0  | 0                    | 8,800                | 8,8              |
| 4 Kelas III A              | 0  | 34,646               | 177,595              | 212,241          |
| 5 Kelas III B              | 0  | 69,544               | 829,082              | 898,626          |
| 6 Kelas III C              | 0  | 0                    | 0                    | 0                |
| 7 Kelas tidak dirinci      | 0  | 0                    | 0                    | 0                |
| <b>Jumlah<br/>Total</b>    | <b>32,083</b>  | <b>104,190</b>       | <b>1020,250</b>      | <b>1 156,523</b> |

Sumber/Source: Dinas Pekerjaan Umum/ Public Work Service of Sragen Regency

**Tabel**  
**Table** 8.1.7

**Panjang Jalan Pemerintahan Menurut yang Berwenang Mengelolanya dan Kecamatan di Kabupaten Sragen (km), 2021**  
***Length of Roads by Level of Government Authority and Subdistrict in Sragen Regency (km), 2021***

| Kecamatan<br><i>Subdistrict</i> | Negara<br><i>State</i> | Provinsi<br><i>Province</i> | Kabupaten<br><i>Regency</i> | Jumlah<br><i>Total</i> |
|---------------------------------|------------------------|-----------------------------|-----------------------------|------------------------|
| (1)                             | (2)                    | (3)                         | (4)                         | (5)                    |
| Kalijambe                       | ...                    | ...                         | 39,4                        | 39,4                   |
| Plupuh                          | ...                    | ...                         | 53,31                       | 53,31                  |
| Masaran                         | ...                    | ...                         | 47,18                       | 47,18                  |
| Kedawung                        | ...                    | ...                         | 46,97                       | 46,97                  |
| Sambirejo                       | ...                    | ...                         | 39,15                       | 39,15                  |
| Gondang                         | ...                    | ...                         | 49,6                        | 49,6                   |
| Sambungmacan                    | ...                    | ...                         | 37,31                       | 37,31                  |
| Ngrampal                        | ...                    | ...                         | 52,53                       | 52,53                  |
| Karangmalang                    | ...                    | ...                         | 63,28                       | 63,28                  |
| Sragen                          | ...                    | ...                         | 187,8                       | 187,8                  |
| Sidoharjo                       | ...                    | ...                         | 42,91                       | 42,91                  |
| Tanon                           | ...                    | ...                         | 53,99                       | 53,99                  |
| Gemolong                        | ...                    | ...                         | 49,7                        | 49,7                   |
| Miri                            | ...                    | ...                         | 42,87                       | 42,87                  |
| Sumberlawang                    | ...                    | ...                         | 37,93                       | 37,93                  |
| Mondokan                        | ...                    | ...                         | 23,26                       | 23,26                  |
| Sukodono                        | ...                    | ...                         | 52,74                       | 52,74                  |
| Gesi                            | ...                    | ...                         | 40,32                       | 40,32                  |
| Tangen                          | ...                    | ...                         | 30,99                       | 30,99                  |
| Jenar                           | ...                    | ...                         | 29,01                       | 29,01                  |
| <b>Kabupaten Sragen</b>         | <b>32,08</b>           | <b>99,68</b>                | <b>1 020,25</b>             | <b>1 020,25</b>        |

Sumber/Source: Dinas Pekerjaan Umum/ *Public Work Service of Sragen Regency*

**Tabel 8.1.8** Jumlah Kendaraan Bermotor Menurut Kecamatan dan Jenis Kendaraan (unit), 2020  
**Number of Registered Motor Vehicles by Sub District and Type of Motor Vehicles (units), 2020**

| Kecamatan<br>Subdistrict | Mobil<br>Penumpang<br>Passenger<br>Cars | Bus<br>Buses | Truk<br>Trucks | Sepeda<br>Motor<br>Motorcycles | Jumlah<br>Total |
|--------------------------|---|--------------|----------------|--------------------------------|-----------------|
| (1)                      | (2)                                     | (3)          | (5)            | (6)                            | (7)             |
| Kalijambe                | 1 415                                   | 17           | 598            | 16 439                         | 18 469          |
| Plupuh                   | 1 378                                   | 31           | 640            | 18 746                         | 20 795          |
| Masaran                  | 3 428                                   | 199          | 2 047          | 40 173                         | 45 847          |
| Kedawung                 | 2 375                                   | 53           | 1 616          | 35 283                         | 39 327          |
| Sambirejo                | 1 126                                   | 36           | 784            | 19 962                         | 21 908          |
| Gondang                  | 1 514                                   | 58           | 996            | 24 653                         | 27 221          |
| Sambungmacan             | 1 781                                   | 44           | 1 134          | 26 119                         | 29 078          |
| Ngrampal                 | 1 703                                   | 59           | 850            | 24 143                         | 26 755          |
| Karangmalang             | 4 589                                   | 51           | 1 420          | 44 724                         | 50 784          |
| Sragen                   | 6 935                                   | 123          | 2 439          | 56 472                         | 65 969          |
| Sidoarjo                 | 3 187                                   | 55           | 1 550          | 36 234                         | 41 026          |
| Tanon                    | 1 542                                   | 49           | 736            | 24 810                         | 27 137          |
| Gemolong                 | 1 848                                   | 55           | 846            | 18 634                         | 21 383          |
| Miri                     | 557                                     | 43           | 246            | 9 428                          | 10 274          |
| Sumberlawang             | 791                                     | 65           | 415            | 15 435                         | 16 706          |
| Mondokan                 | 451                                     | 24           | 251            | 11 756                         | 12 482          |
| Sukodono                 | 820                                     | 60           | 480            | 15 570                         | 16 930          |
| Gesi                     | 522                                     | 8            | 453            | 10 582                         | 11 565          |
| Tangen                   | 463                                     | 16           | 424            | 10 866                         | 11 769          |
| Jenar                    | 510                                     | 5            | 566            | 10 865                         | 11 946          |
| <b>Kabupaten Sragen</b>  | <b>36 935</b>                           | <b>1 051</b> | <b>18 491</b>  | <b>470 894</b>                 | <b>527 371</b>  |

Sumber/Source: Dinas Perhubungan Kabupaten Sragen/ Department of Transportation of Sragen Regency

**Tabel 8.1.9**  
**Table**

**Jumlah Kendaraan Bermotor yang Membayar Pajak Menurut Kecamatan Jenis Kendaraan (unit), 2020-2021**  
**Number of Registered Motor Vehicles that Paying Tax by Sub District and Type of Motor Vehicles (unis), 2020-2021**

| Jenis Kendaraan<br><i>Vehicles</i> | 2020           |                | 2021           |                |
|------------------------------------|----------------|----------------|----------------|----------------|
|                                    | Kendaraan Baru | Perpanjangan   | Kendaraan Baru | Perpanjangan   |
| (1)                                | (2)            | (3)            | (4)            | (5)            |
| Sedan Jeep Minibus                 | 760            | 33 423         | 33 423         | 30 328         |
| Bus                                | 16             | 744            | 744            | 420            |
| Pickup Truk                        | 525            | 13 016         | 13 016         | 11 678         |
| Sepeda Motor                       | 15 825         | 293 648        | 293 648        | 334 365        |
| <b>Jumlah/Total</b>                | <b>17 126</b>  | <b>340 831</b> | <b>340 831</b> | <b>376 791</b> |

Sumber/Source: Samsat Kabupaten Sragen/ One roof system "Samsat" Sragen Regency



**Tabel 8.1.10** Jumlah BPKB (Buku Pemilik Kendaraan Bermotor) di Kabupaten Sragen, 2021  
**Table 8.1.10** Number of BPKB (Motor Vehicle Owner's Book) in Sragen Regency, 2021

| Jenis BPKB<br>Kind of BPKB                     | Januari<br>January | Februari<br>February | Maret<br>March | April<br>April | Mei<br>May   | Juni<br>June | Juli<br>July |
|--|--------------------|----------------------|----------------|----------------|--------------|--------------|--------------|
| (1)  | (2)                | (3)                  | (4)            | (5)            | (6)          | (7)          | (8)          |
| <b>BPKB Baru</b>                               |                    |                      |                |                |              |              |              |
| - Sepeda Motor                                 | 1 496              | 1 204                | 1 428          | 1 618          | 1 410        | 1 606        | 1 247        |
| - Mobil Penumpang                              | 88                 | 54                   | 69             | 86             | 87           | 76           | 46           |
| - Mobil Bus                                    | 0                  | 0                    | 0              | 0              | 0            | 0            | 0            |
| - Mobil Barang                                 | 50                 | 59                   | 65             | 68             | 40           | 50           | 47           |
| - Ransus (Kendaraan Khusus)                    | 0                  | 0                    | 0              | 0              | 0            | 0            | 0            |
| <b>Jumlah</b>                                  | <b>1 634</b>       | <b>1 371</b>         | <b>1 562</b>   | <b>1 772</b>   | <b>1 537</b> | <b>1 732</b> | <b>1 340</b> |
| <b>BPKB Duplikat / Penggantian / Rubentina</b> |                    |                      |                |                |              |              |              |
| - Sepeda Motor                                 | 247                | 201                  | 265            | 185            | 216          | 252          | 232          |
| - Mobil Penumpang                              | 54                 | 42                   | 63             | 50             | 54           | 56           | 36           |
| - Mobil Bus                                    | 0                  | 0                    | 3              | 0              | 0            | 0            | 1            |
| - Mobil Barang                                 | 17                 | 21                   | 16             | 10             | 19           | 17           | 11           |
| - Ransus (Kendaraan Khusus)                    | 0                  | 0                    | 0              | 0              | 0            | 0            | 0            |
| <b>Jumlah</b>                                  | <b>318</b>         | <b>264</b>           | <b>346</b>     | <b>245</b>     | <b>288</b>   | <b>325</b>   | <b>280</b>   |
| <b>BPKB Mutasi Masuk dari Luar Daerah</b>      |                    |                      |                |                |              |              |              |
| - Sepeda Motor                                 | 161                | 175                  | 157            | 102            | 68           | 124          | 104          |
| - Mobil Penumpang                              | 267                | 314                  | 257            | 224            | 156          | 226          | 229          |
| - Mobil Bus                                    | 8                  | 7                    | 4              | 1              | 1            | 0            | 1            |
| - Mobil Barang                                 | 53                 | 47                   | 39             | 36             | 20           | 39           | 43           |
| - Ransus (Kendaraan Khusus)                    | 0                  | 0                    | 0              | 0              | 0            | 0            | 0            |
| <b>Jumlah</b>                                  | <b>497</b>         | <b>543</b>           | <b>457</b>     | <b>363</b>     | <b>245</b>   | <b>389</b>   | <b>337</b>   |
| <b>BPKB Mutasi ke Luar Daerah</b>              |                    |                      |                |                |              |              |              |
| - Sepeda Motor                                 | 41                 | 51                   | 39             | 44             | 33           | 54           | 43           |
| - Mobil Penumpang                              | 50                 | 53                   | 45             | 44             | 37           | 61           | 71           |
| - Mobil Bus                                    | 1                  | 0                    | 4              | 2              | 0            | 0            | 0            |
| - Mobil Barang                                 | 33                 | 22                   | 17             | 13             | 17           | 16           | 20           |
| - Ransus (Kendaraan Khusus)                    | 0                  | 0                    | 0              | 0              | 0            | 0            | 0            |
| <b>Jumlah</b>                                  | <b>125</b>         | <b>126</b>           | <b>105</b>     | <b>103</b>     | <b>87</b>    | <b>131</b>   | <b>134</b>   |

Lanjutan Tabel/*Continued Table* 8.1.10

| Jenis BPKB<br><i>Kind of BPKB</i>       | Agustus<br><i>August</i> | September<br><i>September</i> | Oktober<br><i>October</i> | November<br><i>November</i> | Desember<br><i>December</i> | Jumlah<br><i>Total</i> |
|---|--------------------------|-------------------------------|---------------------------|-----------------------------|-----------------------------|------------------------|
| (10)                                    | (9)                      | (10)                          | (11)                      | (12)                        | (13)                        | (14)                   |
| BPKB Baru                               |                          |                               |                           |                             |                             |                        |
| - Sepeda Motor                          | 1 396                    | 1 647                         | 1 801                     | 2 094                       | 1 949                       | 18 896                 |
| - Mobil Penumpang                       | 67                       | 63                            | 71                        | 73                          | 85                          | 865                    |
| - Mobil Bus                             | 0                        | 1                             | 0                         | 1                           | 0                           | 2                      |
| - Mobil Barang                          | 47                       | 85                            | 59                        | 50                          | 42                          | 662                    |
| - Ransus (Kendaraan Khusus)             | 0                        | 0                             | 1                         | 2                           | 0                           | 3                      |
| <b>Jumlah</b>                           | <b>1 510</b>             | <b>1 796</b>                  | <b>1 932</b>              | <b>2 220</b>                | <b>2 076</b>                | <b>20 428</b>          |
| BPKB Duplikat / Penggantian / Rubentina |                          |                               |                           |                             |                             |                        |
| - Sepeda Motor                          | 312                      | 261                           | 268                       | 313                         | 319                         | 3 071                  |
| - Mobil Penumpang                       | 52                       | 68                            | 46                        | 62                          | 100                         | 683                    |
| - Mobil Bus                             | 1                        | 1                             | 0                         | 1                           | 2                           | 9                      |
| - Mobil Barang                          | 19                       | 14                            | 12                        | 20                          | 14                          | 190                    |
| - Ransus (Kendaraan Khusus)             | 0                        | 0                             | 1                         | 0                           | 0                           | 1                      |
| <b>Jumlah</b>                           | <b>384</b>               | <b>344</b>                    | <b>327</b>                | <b>396</b>                  | <b>435</b>                  | <b>3 954</b>           |
| BPKB Mutasi Masuk dari Luar Daerah      |                          |                               |                           |                             |                             |                        |
| - Sepeda Motor                          | 81                       | 92                            | 96                        | 93                          | 8                           | 1 261                  |
| - Mobil Penumpang                       | 193                      | 235                           | 227                       | 194                         | 225                         | 2 747                  |
| - Mobil Bus                             | 0                        | 1                             | 2                         | 5                           | 3                           | 33                     |
| - Mobil Barang                          | 46                       | 26                            | 40                        | 39                          | 30                          | 458                    |
| - Ransus (Kendaraan Khusus)             | 0                        | 0                             | 0                         | 0                           | 0                           | 0                      |
| <b>Jumlah</b>                           | <b>320</b>               | <b>354</b>                    | <b>365</b>                | <b>331</b>                  | <b>266</b>                  | <b>4 499</b>           |
| BPKB Mutasi ke Luar Daerah              |                          |                               |                           |                             |                             |                        |
| - Sepeda Motor                          | 44                       | 61                            | 44                        | 39                          | 37                          | 530                    |
| - Mobil Penumpang                       | 48                       | 75                            | 82                        | 73                          | 83                          | 722                    |
| - Mobil Bus                             | 0                        | 0                             | 0                         | 0                           | 0                           | 7                      |
| - Mobil Barang                          | 46                       | 30                            | 26                        | 27                          | 17                          | 284                    |
| - Ransus (Kendaraan Khusus)             | 0                        | 0                             | 0                         | 0                           | 0                           | 0                      |
| <b>Jumlah</b>                           | <b>138</b>               | <b>166</b>                    | <b>152</b>                | <b>139</b>                  | <b>137</b>                  | <b>1 543</b>           |

Sumber/Source: *Kepolisian Resort Kabupaten Sragen/ Resort Police Office of Sragen Regency*

**Tabel 8.1.11** Jumlah Kendaraan Bermotor yang Diregistrasi pada Samsat Menurut Jenis Kendaraan di Kabupaten Sragen (Unit), 2021  
**Number of BPKB (Motor Vehicle Owner's Book) in Sragen Number of Registered Vehicle at Samsat by Type in Sragen Regency (units), 2021**

| Jenis BPKB<br>Kind of BPKB        | Januari<br>January | Februari<br>February | Maret<br>March | April<br>April | Mei<br>May | Juni<br>June | Juli<br>July |
|-----------------------------------|--------------------|----------------------|----------------|----------------|------------|--------------|--------------|
| (1)                               | (2)                | (3)                  | (4)            | (5)            | (6)        | (7)          | (8)          |
| <b>1. Mobil Penumpang</b>         |                    |                      |                |                |            |              |              |
| - Mobil Penumpang                 | 3 010              | 2 707                | 2 997          | 2 666          | 2 618      | 3 277        | 2 902        |
| - Mobil Barang                    | 1 277              | 1 105                | 1 274          | 1 078          | 973        | 1 240        | 1 109        |
| - Bus                             | 28                 | 64                   | 50             | 39             | 36         | 47           | 31           |
| - Sepeda Motor                    | 24 991             | 21 248               | 26 021         | 21 601         | 21 564     | 25 409       | 26 417       |
| - Kendaraan Khusus                | -                  | -                    | -              | -              | -          | -            | -            |
| <b>2. Kendaraan Bermotor Baru</b> |                    |                      |                |                |            |              |              |
| - Mobil Penumpang                 | 86                 | 55                   | 69             | 87             | 86         | 76           | 46           |
| - Mobil Barang                    | 63                 | 72                   | 75             | 80             | 49         | 60           | 57           |
| - Bus                             | -                  | -                    | -              | -              | -          | -            | -            |
| - Sepeda Motor                    | 1 496              | 1 204                | 1 428          | 1 618          | 1 410      | 1 606        | 1 247        |
| - Kendaraan Khusus                | -                  | -                    | -              | -              | -          | -            | -            |
| <b>3. STNK</b>                    |                    |                      |                |                |            |              |              |
| - Baru                            | 1 645              | 1 331                | 1 572          | 1 785          | 1 545      | 1 742        | 1 350        |
| - Ulang                           | 5 523              | 4 616                | 5 424          | 4 640          | 4 503      | 5 657        | 4 935        |
| - Rusak/Hilang                    | 111                | 88                   | 101            | 95             | 92         | 120          | 96           |
| <b>4. TNKB</b>                    |                    |                      |                |                |            |              |              |
| - R2                              | 6 119              | 4 920                | 5 984          | 5 459          | 5 169      | 6 273        | 5 437        |
| - R4 atau lebih                   | 1 024              | 1 009                | 970            | 939            | 833        | 1 095        | 822          |

Lanjutan Tabel/*Continued Table* 8.1.11

| Jenis BPKB<br><i>Kind of BPKB</i> | Agustus<br><i>August</i> | September<br><i>September</i> | Oktober<br><i>October</i> | November<br><i>November</i> | Desember<br><i>December</i> | Jumlah<br><i>Total</i> |
|-----------------------------------|--------------------------|-------------------------------|---------------------------|-----------------------------|-----------------------------|------------------------|
| (1)                               | (9)                      | (10)                          | (11)                      | (12)                        | (13)                        | (14)                   |
| <b>1. Mobil Penumpang</b>         |                          |                               |                           |                             |                             |                        |
| - Mobil Penumpang                 | 3 219                    | 3 338                         | 3 180                     | 3 504                       | 4 207                       | 37 625                 |
| - Mobil Barang                    | 1 264                    | 1 420                         | 1 413                     | 1 411                       | 1 472                       | 15 036                 |
| - Bus                             | 39                       | 56                            | 118                       | 66                          | 86                          | 660                    |
| - Sepeda Motor                    | 29 992                   | 28 970                        | 28 650                    | 29 860                      | 36 672                      | 321 395                |
| - Kendaraan Khusus                | -                        | -                             | -                         | -                           | -                           | -                      |
| <b>2. Kendaraan Bermotor Baru</b> |                          |                               |                           |                             |                             |                        |
| - Mobil Penumpang                 | 67                       | 63                            | 77                        | 75                          | 85                          | 872                    |
| - Mobil Barang                    | 61                       | 97                            | 66                        | 55                          | 53                          | 788                    |
| - Bus                             | -                        | 1                             | -                         | 1                           | -                           | 2                      |
| - Sepeda Motor                    | 1 396                    | 1 647                         | 1 796                     | 2 094                       | 1 949                       | 18 891                 |
| - Kendaraan Khusus                | -                        | -                             | -                         | -                           | -                           | -                      |
| <b>3. STNK</b>                    |                          |                               |                           |                             |                             |                        |
| - Baru                            | 1 524                    | 1 808                         | 1 939                     | 2 225                       | 2 087                       | 20 553                 |
| - Ulang                           | 6 366                    | 6 340                         | 6 179                     | 7 246                       | 9 693                       | 71 122                 |
| - Rusak/Hilang                    | 124                      | 114                           | 107                       | 124                         | 110                         | 1 282                  |
| <b>4. TNKB</b>                    |                          |                               |                           |                             |                             |                        |
| - R2                              | 6 780                    | 6 977                         | 6 944                     | 8 248                       | 9 975                       | 78 285                 |
| - R4 atau lebih                   | 1 089                    | 1 153                         | 1 130                     | 1 190                       | 1 754                       | 13 008                 |

Sumber/Source: Samsat Kabupaten Sragen/ One roof system "Samsat" Sragen Regency

**Tabel 8.1.12** Jumlah Kendaraan Bermotor yang Wajib Uji Menurut Jenis Kendaraan di Kabupaten Sragen (Unit), 2021  
**Number of Mandatory Test Vehicle by Type in Sragen Regency (units), 2021**

| Jenis Kendaraan<br>Vehicles | 2021          |
|-----------------------------|---------------|
| (1)                         | (2)           |
| 1. Bus Besar                | 48            |
| 2. Bus Sedang               | 156           |
| 3. Bus Kecil                | 317           |
| 4. Pick Up                  | 6087          |
| 5. Truk Sedang              | 4 214         |
| 6. Truk Berat               | 123           |
| 7. Kereta Gandeng           | 0             |
| 8. Truck Sumbu II           | 127           |
| 9. Kendaraan Roda tiga      | 0             |
| <b>Jumlah/Total</b>         | <b>11 072</b> |

Sumber/Source: Dinas Perhubungan Kabupaten Sragen/ Department of Transportation of Sragen Regency

**Tabel**  
**Table** 8.1.13

**Lalu Lintas Angkutan Darat di Terminal Kabupaten  
Sragen, 2021**  
**Land Traffic in Sragen Regency's Terminal, 2021**

| Bulan<br>Month      | Jumlah Bus<br>Number of Bus |                         | Penumpang<br>Passenger |                         |                     |
|---------------------|-----------------------------|-------------------------|------------------------|-------------------------|---------------------|
|                     | Datang<br>Arrivals          | Berangkat<br>Departures | Datang<br>Arrivals     | Berangkat<br>Departures | Transit<br>Transits |
| (1)                 | (2)                         | (3)                     | (4)                    | (5)                     | (6)                 |
| Januari/January     | ...                         | ...                     | 1 953                  | 7 043                   | ...                 |
| Februari/February   | ...                         | ...                     | 1 571                  | 5 698                   | ...                 |
| Maret/March         | ...                         | ...                     | 1 942                  | 7 148                   | ...                 |
| April/April         | ...                         | ...                     | 1 812                  | 6 619                   | ...                 |
| Mei/May             | ...                         | ...                     | 1 148                  | 4 377                   | ...                 |
| Juni/June           | ...                         | ...                     | 1 785                  | 7 082                   | ...                 |
| Juli/July           | ...                         | ...                     | 900                    | 3 491                   | ...                 |
| Agustus/August      | ...                         | ...                     | 1 140                  | 5 172                   | ...                 |
| September/September | ...                         | ...                     | 1 171                  | 5 380                   | ...                 |
| Oktober/October     | ...                         | ...                     | 1 258                  | 5 760                   | ...                 |
| November/November   | ...                         | ...                     | 1 310                  | 5 868                   | ...                 |
| Desember/December   | ...                         | ...                     | 1 521                  | 6 396                   | ...                 |
| <b>2021</b>         | ...                         | ...                     | <b>17 511</b>          | <b>70 025</b>           | ...                 |

Sumber/Source: Dinas Perhubungan Kabupaten Sragen/ Department of Transportation of Sragen Regency

**Tabel 8.1.14** **Lalu Lintas Angkutan Darat di Stasiun Kereta Api Kabupaten Sragen, 2021**  
**Land Traffic in Sragen Regency's Train Station, 2021**

| Bulan<br>Month      | Penumpang<br>Passenger (orang) |                         | Barang<br>Goods (ton)              |                                       |
|---------------------|--------------------------------|-------------------------|------------------------------------|---------------------------------------|
|                     | Datang<br>Arrivals             | Berangkat<br>Departures | Hantaran<br>Bagasi<br>Door to door | Kiriman Biasa<br>Ordinary<br>Dispatch |
| (1)                 | (2)                            | (3)                     | (4)                                | (5)                                   |
| Januari/January     | 890                            | 633                     | ...                                | ...                                   |
| Februari/February   | 508                            | 570                     | ...                                | ...                                   |
| Maret/March         | 735                            | 919                     | ...                                | ...                                   |
| April/April         | 854                            | 1 401                   | ...                                | ...                                   |
| Mei/May             | 1 833                          | 2 310                   | ...                                | ...                                   |
| Juni/June           | 1 489                          | 1 852                   | ...                                | ...                                   |
| Juli/July           | 542                            | 661                     | ...                                | ...                                   |
| Agustus/August      | 572                            | 536                     | ...                                | ...                                   |
| September/September | 681                            | 684                     | ...                                | ...                                   |
| Oktober/October     | 1 183                          | 1 258                   | ...                                | ...                                   |
| November/November   | 1 689                          | 1 533                   | ...                                | ...                                   |
| Desember/December   | 2 126                          | 1 791                   | ...                                | ...                                   |
| <b>2021</b>         | <b>13 102</b>                  | <b>14 148</b>           | ...                                | ...                                   |

Sumber/Source: Dinas Perhubungan Kabupaten Sragen/ Department of Transportation of Sragen Regency

**Tabel 8.1.15** Jumlah Fasilitas Transportasi di Kabupaten Sragen (Unit), 2017-2021  
**Table 8.1.15** Number of Transport Facilities in Sragen Regency (units), 2017-2021

| Kecamatan<br>Subdistrict | 2017  | 2018  | 2019  | 2020  | 2021  |
|--------------------------|-------|-------|-------|-------|-------|
| (1)                      | (2)   | (3)   | (4)   | (5)   | (6)   |
| 1. Terminal Bus          | 3     | 3     | 3     | 3     | 3     |
| 2. Pangkalan Truk        | -     | -     | -     | -     | -     |
| 3. Sub Terminal          | 9     | 9     | 9     | 9     | 9     |
| 4. Agen Biro Perjalanan  | 69    | 69    | 69    | 69    | 69    |
| 5. S P B U               | 20    | 20    | 20    | 20    | 20    |
| 6. Stasiun Kereta Api    | 7     | 7     | 7     | 7     | 7     |
| 7. Ekspedisi             | 6     | 6     | 6     | 6     | 6     |
| 8. Perusahaan Angkutan : |       |       |       |       |       |
| a. Angkutan Barang       | 85    | 85    | 85    | 85    | 85    |
| b. Angkutan Penumpang    | 94    | 94    | 94    | 94    | 94    |
| 9. Jumlah Armada         |       |       |       |       |       |
| a. Angkutan Barang       | 1 230 | 1 230 | 1 230 | 1 230 | 1 230 |
| b. Angkutan Penumpang    | 651   | 651   | 651   | 651   | 651   |
| 10. Jembatan Timbang     | 1     | 1     | 1     | 1     | 1     |

Sumber/Source: Dinas Perhubungan Kabupaten Sragen/ Department of Transportation of Sragen Regency



## 8.2 KOMUNIKASI COMMUNICATION

**Tabel** 8.2.1 **Jumlah Kantor Pos Menurut Kecamatan di Kabupaten Sragen, 2018–2021**  
*Number of Post Offices Subsidiaries by Subdistrict in Sragen Regency, 2018–2021*

| Kecamatan<br>Subdistrict | 2018      | 2019      | 2020      | 2021      |
|--------------------------|-----------|-----------|-----------|-----------|
| (1)                      | (2)       | (3)       | (4)       | (5)       |
| Kalijambe                | 1         | 1         | 1         | 1         |
| Plupuh                   | 1         | 1         | 1         | 1         |
| Masaran                  | 1         | 1         | 1         | 1         |
| Kedawung                 | 2         | 2         | 2         | 2         |
| Sambirejo                | 1         | 1         | 1         | 1         |
| Gondang                  | 1         | 1         | 1         | 1         |
| Sambungmacan             | 1         | 1         | 1         | 1         |
| Ngrampal                 | 1         | 1         | 1         | 1         |
| Karangmalang             | 1         | 1         | 1         | 1         |
| Sragen                   | 1         | 1         | 1         | 1         |
| Sidoharjo                | 1         | 1         | 1         | 1         |
| Tanon                    | 1         | 1         | 1         | 1         |
| Gemolong                 | 1         | 1         | 1         | 1         |
| Miri                     | 1         | 1         | 1         | 1         |
| Sumberlawang             | 1         | 1         | 1         | 1         |
| Mondokan                 | 1         | 1         | 1         | 1         |
| Sukodono                 | 1         | 1         | 1         | 1         |
| Gesi                     | 1         | 1         | 1         | 1         |
| Tangen                   | 1         | 1         | 1         | 1         |
| Jenar                    | 1         | 1         | 1         | 1         |
| <b>Kabupaten Sragen</b>  | <b>21</b> | <b>21</b> | <b>21</b> | <b>21</b> |

Sumber/Source: PT Pos Indonesia Cabang Sragen / PT Pos Indonesia Branch Sragen

**Tabel 8.2.2**  
**Table**

**Banyaknya Surat Pos yang Dikirim menurut Bulan, Tujuan dan Sifat Pengiriman di Kabupaten Sragen, 2021**  
**Number of Letter Sent by Month, Destination, and Delivery Attribute in Sragen Regency, 2021**

| Bulan<br>Month      | Dalam Negeri/Domestic |                  |                                    | Jumlah<br>Total | Luar Negeri<br>Internasional |
|---------------------|-----------------------|------------------|------------------------------------|-----------------|------------------------------|
|                     | Biasa<br>Reguler      | Kilat<br>Express | Kilat Khusus<br>Special<br>Express |                 |                              |
| (1)                 |                       |                  |                                    |                 | (4)                          |
| Januari/January     | 54                    | 686              | 6 710                              | 7 450           | 98                           |
| Februari/February   | 27                    | 682              | 7 201                              | 7 910           | 52                           |
| Maret/March         | 19                    | 643              | 6 545                              | 7 207           | 60                           |
| April/April         | 2                     | 456              | 5 476                              | 5 934           | 34                           |
| Mei/May             | 3                     | 260              | 3 846                              | 4 109           | 13                           |
| Juni/June           | 3                     | 260              | 3 846                              | 4 109           | 13                           |
| Juli/July           | 21                    | 125              | 4 573                              | 4 719           | 8                            |
| Agustus/August      | 22                    | 208              | 5 783                              | 6 013           | 9                            |
| September/September | 56                    | 409              | 4 977                              | 5 442           | 13                           |
| Oktober/October     | 35                    | 422              | 3 789                              | 4 246           | 12                           |
| November/November   | 78                    | 583              | 4 571                              | 5 232           | 8                            |
| Desember/December   | 21                    | 244              | 5 781                              | 6 046           | 14                           |
| <b>2021</b>         | <b>341</b>            | <b>4 978</b>     | <b>63 098</b>                      | <b>68 417</b>   | <b>334</b>                   |

Sumber/Source: PT Pos Indonesia Cabang Sragen / PT Pos Indonesia Branch Sragen

**Tabel 8.2.3** Banyaknya Surat Pos yang Diterima menurut Bulan, Asal dan Sifat Pengiriman di Kabupaten Sragen, 2021  
**Number Letter Received by Month, Origin, and Delivery Attribute in Sragen Regency, 2021**

| Bulan<br>Month      | Dalam Negeri/Domestic |                  |                                    | Jumlah<br>Total | Luar Negeri<br>Internasional |
|---------------------|-----------------------|------------------|------------------------------------|-----------------|------------------------------|
|                     | Biasa<br>Reguler      | Kilat<br>Express | Kilat Khusus<br>Special<br>Express |                 |                              |
| (1)                 |                       |                  |                                    |                 | (4)                          |
| Januari/January     | 55                    | 807              | 8                                  | 8 366           | 15                           |
| Februari/February   | 28                    | 737              | 8                                  | 8 543           | 17                           |
| Maret/March         | 19                    | 776              | 7                                  | 7 337           | 9                            |
| April/April         | 22                    | 664              | 9                                  | 9 569           | 5                            |
| Mei/May             | 13                    | 396              | 7                                  | 7 421           | 11                           |
| Juni/June           | 29                    | 366              | 6                                  | 6               | 2                            |
| Juli/July           | 16                    | 1                | 7                                  | 8               | 8                            |
| Agustus/August      | 22                    | 726              | 6                                  | 7 030           | 12                           |
| September/September | 31                    | 1                | 10                                 | 11 278          | 7                            |
| Oktober/October     | 19                    | 726              | 9                                  | 9 838           | 13                           |
| November/November   | 32                    | 960              | 10                                 | 10 594          | 12                           |
| Desember/December   | 28                    | 1                | 11                                 | 11 796          | 9                            |
| <b>2021</b>         | <b>314</b>            | <b>9 550</b>     | <b>96</b>                          | <b>105 990</b>  | <b>120</b>                   |

Sumber/Source: PT Pos Indonesia Cabang Sragen / PT Pos Indonesia Branch Sragen

**Tabel**  
**Table** 8.2.4

**Banyaknya Paket Pos yang Dikirim menurut Bulan, Tujuan dan Sifat Pengiriman di Kabupaten Sragen, 2021**  
**Number of Package Sent by Month, Destination, and Delivery Attribute in Sragen Regency, 2021**

| Bulan<br>Month      | Dalam Negeri/Domestic |                  |                                    | Jumlah<br>Total | Luar Negeri<br>Internasional |
|---------------------|-----------------------|------------------|------------------------------------|-----------------|------------------------------|
|                     | Biasa<br>Reguler      | Kilat<br>Express | Kilat Khusus<br>Special<br>Express |                 |                              |
| (1)                 |                       |                  |                                    |                 | (4)                          |
| Januari/January     | 787                   | 164              | 7                                  | 8               | 96                           |
| Februari/February   | 796                   | 139              | 7                                  | 8               | 95                           |
| Maret/March         | 741                   | 148              | 7                                  | 8               | 97                           |
| April/April         | 1                     | 261              | 6                                  | 8               | 65                           |
| Mei/May             | 924                   | 504              | 6                                  | 7               | 53                           |
| Juni/June           | 924                   | 504              | 6                                  | 7               | 53                           |
| Juli/July           | 645                   | 452              | 9                                  | 10              | 80                           |
| Agustus/August      | 714                   | 347              | 11                                 | 12              | 108                          |
| September/September | 599                   | 1                | 13                                 | 14              | 82                           |
| Oktober/October     | 662                   | 467              | 10                                 | 12              | 83                           |
| November/November   | 543                   | 598              | 9                                  | 10              | 66                           |
| Desember/December   | 574                   | 833              | 10                                 | 12              | 67                           |
| <b>2021</b>         | <b>7 910</b>          | <b>4 418</b>     | <b>100</b>                         | <b>114</b>      | <b>945</b>                   |

Sumber/Source: PT Pos Indonesia Cabang Sragen / PT Pos Indonesia Branch Sragen

**Tabel 8.2.5** Banyaknya Paket Pos yang Diterima menurut Bulan, Asal dan Sifat Pengiriman di Kabupaten Sragen, 2021  
**Number Package Received by Month, Origin, and Delivery Attribute in Sragen Regency, 2021**

| Bulan<br>Month      | Dalam Negeri/Domestic |                  |                                    | Jumlah<br>Total | Luar Negeri<br>Internasional |
|---------------------|-----------------------|------------------|------------------------------------|-----------------|------------------------------|
|                     | Biasa<br>Regular      | Kilat<br>Express | Kilat Khusus<br>Special<br>Express |                 |                              |
| (1)                 |                       |                  |                                    |                 | (4)                          |
| Januari/January     | 784                   | 206              | 6                                  | 996             | 66                           |
| Februari/February   | 796                   | 197              | 6                                  | 999             | 125                          |
| Maret/March         | 739                   | 245              | 7                                  | 991             | 424                          |
| April/April         | 757                   | 159              | 6                                  | 922             | 279                          |
| Mei/May             | 764                   | 113              | 5                                  | 882             | 185                          |
| Juni/June           | 759                   | 108              | 6                                  | 873             | 220                          |
| Juli/July           | 638                   | 114              | 6                                  | 758             | 121                          |
| Agustus/August      | 633                   | 186              | 8                                  | 827             | 536                          |
| September/September | 595                   | 217              | 11                                 | 823             | 216                          |
| Oktober/October     | 654                   | 179              | 11                                 | 844             | 112                          |
| November/November   | 639                   | 215              | 10                                 | 864             | 108                          |
| Desember/December   | 721                   | 190              | 11                                 | 922             | 101                          |
| <b>2021</b>         | <b>8 479</b>          | <b>2 129</b>     | <b>91</b>                          | <b>10 699</b>   | <b>2 493</b>                 |

Sumber/Source: PT Pos Indonesia Cabang Sragen / PT Pos Indonesia Branch Sragen

**Tabel 8.2.6**  
**Table**

**Banyaknya Wesel Pos yang Dikirim menurut Bulan, Tujuan dan Sifat Pengiriman di Kabupaten Sragen, 2021**  
**Number of Money Order Sent by Month, Destination, and Delivery Attribute in Sragen Regency, 2021**

| Bulan<br>Month      | Dalam Negeri/Domestic |                  |                | Luar Negeri/International |                  |
|---------------------|-----------------------|------------------|----------------|---------------------------|------------------|
|                     | Biasa<br>Reguler      | Instan<br>Instan | Prima<br>Prima | Biasa<br>Reguler          | Kilat<br>Special |
| (1)                 | (2)                   |                  | (3)            | (4)                       | (5)              |
| Januari/January     | 72                    | 124              | 189            | 4                         | ...              |
| Februari/February   | 64                    | 115              | 218            | 9                         | ...              |
| Maret/March         | 53                    | 132              | 213            | 13                        | ...              |
| April/April         | 77                    | 126              | 162            | 10                        | ...              |
| Mei/May             | 59                    | 149              | 116            | 12                        | ...              |
| Juni/June           | 79                    | 120              | 194            | 12                        | ...              |
| Juli/July           | 70                    | 134              | 177            | 10                        | ...              |
| Agustus/August      | 59                    | 120              | 170            | 11                        | ...              |
| September/September | 65                    | 96               | 178            | 7                         | ...              |
| Oktober/October     | 50                    | 90               | 184            | 10                        | ...              |
| November/November   | 72                    | 97               | 195            | 5                         | ...              |
| Desember/December   | 60                    | 78               | 44             | 7                         | ...              |
| <b>2021</b>         | <b>780</b>            | <b>1 381</b>     | <b>2 040</b>   | <b>110</b>                | <b>...</b>       |

Sumber/Source: PT Pos Indonesia Cabang Sragen / PT Pos Indonesia Branch Sragen

**Tabel 8.2.7** Banyaknya Wesel Pos yang Diterima menurut Bulan, Asal dan Sifat Pengiriman di Kabupaten Sragen, 2021  
**Number Money Order Received by Month, Origin, and Delivery Attribute in Sragen Regency, 2021**

| Bulan<br>Month      | Dalam Negeri/Domestic |                  |                | Luar Negeri/International |                  |
|---------------------|-----------------------|------------------|----------------|---------------------------|------------------|
|                     | Biasa<br>Reguler      | Instan<br>Instan | Prima<br>Prima | Biasa<br>Reguler          | Kilat<br>Special |
| (1)                 | (2)                   |                  | (3)            | (4)                       | (5)              |
| Januari/January     | ...                   | 706              | 81             | 301                       | 27               |
| Februari/February   | ...                   | 645              | 34             | 282                       | 35               |
| Maret/March         | ...                   | 713              | 221            | 329                       | 31               |
| April/April         | ...                   | 735              | 116            | 344                       | 39               |
| Mei/May             | ...                   | 944              | 27             | 351                       | 40               |
| Juni/June           | ...                   | 553              | 19             | 248                       | 36               |
| Juli/July           | ...                   | 645              | 201            | 289                       | 40               |
| Agustus/August      | ...                   | 585              | 20             | 291                       | 26               |
| September/September | ...                   | 562              | 36             | 293                       | 39               |
| Oktober/October     | ...                   | 551              | 183            | 221                       | 47               |
| November/November   | ...                   | 521              | 33             | 227                       | 45               |
| Desember/December   | ...                   | 578              | 238            | 259                       | 39               |
| <b>2021</b>         | ...                   | <b>7 738</b>     | <b>1 209</b>   | <b>3 435</b>              | <b>444</b>       |

Sumber/Source: PT Pos Indonesia Cabang Sragen / PT Pos Indonesia Branch Sragen

**Jumlah Koperasi Menurut Jenis Usaha  
Koperasi Tahun 2021**  
*Number of Cooperatives by Type of Cooperative 2021*

**38 Unit**

**Koperasi Simpan Pinjam**  
*saving and Loan Cooperative*



**32 Unit**

**Koperasi Serba Usaha**  
*all-around cooperative*

**16 Unit**

**Koperasi Unit Desa**  
*village unit cooperative*







**PENJELASAN TEKNIS**

1. Realisasi Penerimaan dan Pengeluaran Pemerintah Provinsi adalah realisasi/perhitungan APBD Provinsi pada tiap tahun anggaran.
2. Pendapatan Asli Daerah (PAD) adalah pendapatan yang diperoleh daerah yang dipungut berdasarkan peraturan daerah sesuai dengan peraturan perundang-undangan, guna keperluan daerah yang bersangkutan dalam membiayai kegiatannya.
3. Dana Perimbangan adalah dana yang bersumber dari pendapatan APBN yang dialokasikan kepada Daerah untuk mendanai kebutuhan daerah dalam rangka pelaksanaan desentralisasi.
4. Lain-lain Pendapatan yang Sah adalah pendapatan lainnya dari pemerintah pusat dan atau dari instansi pusat, serta dari daerah lainnya.

**TECHNICAL NOTES**

1. *Actual revenue and expenditure of Provincial Government is the realization/provincial budget calculations for every fiscal year.*
2. *Original Local Government Revenue is revenue that withheld based on local regulations in accordance with the legislation, for the purposes of financing their activities.*
3. *Balanced Budget is the fund coming from the state budget that allocated to regions to fund their needs in the context of decentralization.*
4. *Other Legal Revenue is other income that coming from the central government and or from the central agencies, as well as from other local government*

## 9.1 PERBANKAN BANKING

**Tabel** 9.1.1 **Jumlah Bank Menurut Jenisnya di Kabupaten Sragen, 2016-2021**  
**Table** 9.1.1 **Number of Banks by Type of Banks in Sragen Regency, 2016-2021**

| <b>Bank<br/>Banks</b>         | <b>2016</b> | <b>2017</b> | <b>2018</b> | <b>2019</b> | <b>2020</b> | <b>2021</b> |
|-------------------------------|-------------|-------------|-------------|-------------|-------------|-------------|
| (1)                           | (2)         | (3)         | (4)         | (5)         | (6)         | (7)         |
| <b>Persero</b>                |             |             |             |             |             |             |
| - Kantor Cabang               | 1           | 1           | 1           | 1           | 1           | 1           |
| - Kantor Cabang Pembantu      | 44          | 45          | 46          | 46          | 46          | 69          |
| - Kantor Kas                  | 25          | 24          | 23          | 23          | 23          | 0           |
| <b>BPD</b>                    |             |             |             |             |             |             |
| - Kantor Cabang               | 1           | 1           | 1           | 1           | 1           | 1           |
| - Kantor Cabang Pembantu      | 4           | 4           | 4           | 4           | 4           | 18          |
| - Kantor Kas                  | 5           | 5           | 5           | 5           | 5           | 0           |
| <b>Bank Swasta</b>            |             |             |             |             |             |             |
| - Kantor Cabang               | 0           | 0           | 0           | 0           | 0           | 0           |
| - Kantor Cabang Pembantu      | 13          | 11          | 10          | 10          | 10          | 11          |
| - Kantor Kas                  | 1           | 2           | 2           | 1           | 1           | 0           |
| <b>Bank Umum Syariah</b>      |             |             |             |             |             |             |
| - Kantor Cabang               | 0           | 0           | 0           | 0           | 0           | 0           |
| - Kantor Cabang Pembantu      | 3           | 3           | 3           | 3           | 3           | 3           |
| - Kantor Kas                  | 0           | 0           | 1           | 1           | 1           | 1           |
| <b>Jumlah/Total</b>           | <b>97</b>   | <b>96</b>   | <b>96</b>   | <b>95</b>   | <b>95</b>   | <b>104</b>  |
| <b>Kantor Cabang</b>          | <b>2</b>    | <b>2</b>    | <b>2</b>    | <b>2</b>    | <b>2</b>    | <b>2</b>    |
| <b>Kantor Cabang Pembantu</b> | <b>64</b>   | <b>63</b>   | <b>63</b>   | <b>63</b>   | <b>63</b>   | <b>101</b>  |
| <b>Kantor Kas</b>             | <b>31</b>   | <b>31</b>   | <b>31</b>   | <b>30</b>   | <b>30</b>   | <b>1</b>    |

Sumber/Source: Otoritas Jasa Keuangan/Financial Services Authority

**Tabel**  
**Table** 9.1.2

**Posisi Pinjaman (Rupiah dan Valuta Asing) pada Bank Umum di Kabupaten Sragen Menurut Sektor Ekonomi (miliar rupiah), 2021**  
***Outstanding of Loans/Financing (Rupiahs and Foreign Exchange) in Commercial Banks in Sragen Regency by Economic Sector (billion rupiahs), 2021***

| <b>Sektor Ekonomi</b><br><b><i>Economic Sector</i></b>   | <b>2021</b>     |
|--|-----------------|
| (1)  | (2)             |
| Pertanian, Perburuan, dan Kehutanan/ <i>Agricultures, Hunting, and Forestry</i>  | 408,86          |
| Perikanan/ <i>Fishery</i>  | 16,28           |
| Pertambangan dan Penggalian/ <i>Mining and Quarrying</i>   | 0,81            |
| Industri Pengolahan/ <i>Processing Industry</i>  | 305,43          |
| Listrik, Gas, dan Air/ <i>Electricity, Gas, and Water</i>  | 8,89            |
| Konstruksi/ <i>Construction</i>  | 5,19            |
| Perdagangan Besar dan Eceran/ <i>Wholesale and Retail Trade</i>  | 2 513,66        |
| Penyediaan Akomodasi dan Makan Minum/ <i>Provision of Accomodation and the Provision of Eating and Drinking</i>                                    | 30,47           |
| Transportasi, Pergudangan, dan Komunikasi/ <i>Transportation, Warehousing, and Communications</i>  | 30,36           |
| Perantara Keuangan/ <i>Financial Intermediaries</i>  | 4,67            |
| Real Estat, Usaha Persewaan, dan Jasa Perusahaan/ <i>Real Estate, Business, Ownership, and Business Services</i>                                   | 17,87           |
| Administrasi Pemerintahan, Pertahanan, dan Jaminan Sosial Wajib/ <i>Government Administration, Defense, and Compulsory Social Security</i>         | 0,00            |
| Jasa Pendidikan/ <i>Education Services</i>   | 1,50            |
| Jasa Kesehatan dan Kegiatan Sosial/ <i>Health Services and Social Activities</i>   | 50,34           |
| Jasa Kemasyarakatan, Sosial Budaya, Hiburan, dan Perorangan lainnya/ <i>Community, Sociocultural, Entertainment, and Other Individual Services</i> | 121,94          |
| Jasa Perorangan yang Melayani Rumah Tangga/ <i>Individual Services which Serve Households</i>  | 4,28            |
| Badan Internasional dan Badan Ekstra Internasional Lainnya/ <i>International Agency and Other Extra Agency International</i>                       | 0,00            |
| Kegiatan yang belum jelas batasannya/ <i>Business Activities which are not clearly defined</i>   | 0,00            |
| <b>Jumlah/Total</b>  | <b>3 520,54</b> |

Catatan/Note : Data mencakup Bank Umum Konvensional dan Bank Umum Syariah/  
*Data cover Conventional and Sharia-based Commercial Banks*

Sumber/Source: Otoritas Jasa Keuangan/*Financial Services Authority*

**Tabel**  
**Table** 9.1.3**Posisi Tabungan pada Bank Umum Menurut Jenis Tabungan (miliar rupiah), 2021**  
**Outstanding Saving Deposits of Commercial Banks by EType of Deposit (billion rupiahs), 2021**

| Jenis Tabungan<br>Type of Deposit   | 2021            |
|---|-----------------|
| (1)   | (2)             |
| Tabungan yang Penarikannya dapat Dilakukan Sewaktu-Waktu/Savings Deposits that can be Withdrawn at Any Time |                 |
| Jumlah rekening/Number of accounts  | 908 423         |
| Posisi/Outstanding  | 3 065,18        |
| Tabungan Berjangka/Savings Deposits   |                 |
| Jumlah rekening/Number of accounts  | 4 138           |
| Posisi/Outstanding  | 428,62          |
| Tabungan Lainnya/Other Savings Deposits   |                 |
| Jumlah rekening/Number of accounts  | 3 896           |
| Posisi/Outstanding  | 636,18          |
| <b>Jumlah/Total</b>   |                 |
| <b>Jumlah rekening/Number of accounts</b>   | <b>916 457</b>  |
| <b>Posisi/Outstanding</b>   | <b>4 129,98</b> |

Catatan/Note : Data mencakup Bank Umum Konvensional dan Bank Umum Syariah/  
Data cover Conventional and Sharia-based Commercial Banks

Sumber/Source: Otoritas Jasa Keuangan/Financial Services Authority

**Tabel**  
**Table** 9.1.4**Banyaknya Pelelangan, Tunggakan, dan Nilainya Setiap Bulan di Perum Pegadaian di Kabupaten Sragen, 2020**  
**Number of Auction, Arrears, and Their Value Every Month in Perum Pegadaian Sragen Regency, 2020**

| Bulan<br>Months     | Pelelangan<br>Auction  |   | Tunggakan<br>Arrears   |   |
|---------------------|--|---|--|---|
|                     | Banyaknya<br>Barang<br>yang<br>Dilelang<br>(unit)<br>Number Of<br>Guarantee<br>Goods<br>(unit) | Jumlah Lelang<br>Total Auction<br>Money<br>(000 Rp) | Banyaknya<br>Barang<br>Belum Dilunasi<br>(unit)<br>Number Of Goods<br>Of Good Not Yet<br>Paid For (unit) | Jumlah<br>Uang<br>Tunggakan<br>Total Arrears<br>Money<br>(Rp) |
| (1)                 | (2)  | (3)   | (4)  | (5)   |
| Januari/January     | 36   | 90 420  | 5 323  | 16 365 150 000  |
| Februari/February   | 25   | 38 470  | 5 304  | 16 549 110 000  |
| Maret/March         | 48   | 91 120  | 5 335  | 16 509 570 000  |
| April/April         | 0  | 0   | 5 332  | 16 839 450 000  |
| Mei/May             | 63   | 139 870   | 5 219  | 17 125 220 000  |
| Juni/June           | 0  | 0   | 4 996  | 16 258 920 000  |
| Juli/July           | 44   | 180 000   | 5 063  | 16 530 550 000  |
| Agustus/August      | 36   | 69 430  | 5 109  | 17 090 750 000  |
| September/September | 64   | 157 330   | 5 164  | 17 887 350 000  |
| Oktober/October     | 37   | 67 550  | 5 125  | 17 574 340 000  |
| November/November   | 52   | 128 600   | 5 227  | 17 898 430 000  |
| Desember/December   | 59   | 99 660  | 5 413  | 19 314 970 000  |
| <b>2021</b>         | <b>464</b>   | <b>1 062 450</b>                                    |  |   |

Sumber/Source: Perum Pegadaian Kabupaten Sragen/Pawnshop Service of Sragen Regency

## 9.2 KOPERASI COOPERATIVE

**Tabel** 9.2.1 **Jumlah Koperasi Menurut Jenis Usaha Koperasi dan Kecamatan di Kabupaten Sragen, 2021**  
**Table** 9.2.1 **Number of Cooperatives by Type of Cooperative and Subdistrict in Sragen Regency, 2021**

| Kecamatan<br>Subdistrict | Simpan Pinjam | Koperasi Serba Usaha | KUD       |
|--------------------------|---------------|----------------------|-----------|
| (1)                      | (2)           | (3)                  | (4)       |
| Kalijambe                | 0             | 2                    | 1         |
| Plupuh                   | 0             | 1                    | 1         |
| Masaran                  | 3             | 6                    | 2         |
| Kedawung                 | 0             | 2                    | 1         |
| Sambirejo                | 0             | 0                    | 1         |
| Gondang                  | 3             | 0                    | 0         |
| Sambungmacan             | 1             | 0                    | 1         |
| Ngrampal                 | 2             | 2                    | 1         |
| Karangmalang             | 7             | 4                    | 0         |
| Sragen                   | 12            | 7                    | 1         |
| Sidoarjo                 | 3             | 3                    | 1         |
| Tanon                    | 4             | 2                    | 1         |
| Gemolong                 | 1             | 2                    | 1         |
| Miri                     | 1             | 0                    | 1         |
| Sumberlawang             | 0             | 1                    | 0         |
| Mondokan                 | 0             | 0                    | 0         |
| Sukodono                 | 0             | 0                    | 1         |
| Gesi                     | 0             | 0                    | 1         |
| Tangen                   | 1             | 0                    | 0         |
| Jenar                    | 0             | 0                    | 1         |
| <b>Kabupaten Sragen</b>  | <b>38</b>     | <b>32</b>            | <b>16</b> |

Sumber/Source: Dinas Koperasi dan UMKM Kabupaten Sragen/Departement of Cooperatives and UMKM of Sragen Regency

**Tabel 9.2.2**  
**Table****Perkembangan Koperasi di Kabupaten Sragen, 2020-2021**  
**Trend of Cooperatives in Sragen Regency, 2020-2021**

| Uraian                 | 2020    |         | 2021    |        |
|------------------------|---------|---------|---------|--------|
|                        | NON KUD | KUD     | NON KUD | KUD    |
| (1)                    | (2)     | (3)     | (4)     | (5)    |
| Koperasi (Unit)        | 29      | 29      | 1 076   | 29     |
| Anggota (Orang)        | 10 269  | 66 125  | 39 775  | 16 502 |
| Keuangan (Juta rupiah) | -       | -       | -       | -      |
| Modal sendiri          | 309 423 | 55 645  | 66 592  | 8 547  |
| Modal Luar             | 374 631 | 48 357  | 112 869 | 20 841 |
| Aset/Kekayaan          | 684 053 | 788 056 | 179 462 | 29 388 |
| Giro                   | -       | -       | -       | -      |
| Deposito               | -       | -       | -       | -      |
| Aktiva Tetap           | -       | -       | -       | -      |
| Hutang                 | -       | -       | -       | -      |
| Piutang                | -       | -       | -       | -      |
| Volume Usaha           | 715 492 | 829 166 | 143 569 | 23 511 |
| Modal Usaha            | -       | -       | -       | -      |
| Sisa Hasil Usaha       | 10 131  | 10 233  | 1 033   | 169    |

Sumber/Source: Dinas Koperasi dan UMKM Kabupaten Sragen/Departement of Cooperatives and UMKM of Sragen Regency



**Tabel**  
**Table** 9.2.3**Perkembangan Koperasi di Kabupaten Sragen, 2016-2021**  
**Trend of Cooperatives in Sragen Regency, 2016-2021**

| Tahun<br>Years | Koperasi | Anggota | Tenaga<br>Kerja | Aset        | Volume<br>Usaha | Sisa Hasil<br>Usaha |
|----------------|----------|---------|-----------------|-------------|-----------------|---------------------|
| (1)            | (2)      | (3)     | (4)             | (5)         | (6)             | (7)                 |
| 2016           | 1 091    | 166 669 | 22 450          | 563 685 599 | 923 329 806     | 7 776 807           |
| 2017           | 1 094    | 167 481 | 22 513          | 610 356 492 | 724 425 303     | 8 529 136           |
| 2018           | 1 104    | 168 331 | 22 533          | 775 010 000 | 811 000 710     | 9 781 751           |
| 2019           | 1 104    | 168 822 | 22 579          | 788 056 973 | 829 166 866     | 10 233 201          |
| 2020           | 1 104    | 168 833 | 22 587          | 788 829     | 832 010         | 9 873               |
| 2021           | 1 038    | 129 958 | 719             | 1 029 784   | 963 897         | 18 824              |

Sumber/Source: Dinas Koperasi dan UMKM Kabupaten Sragen/Departement of Cooperatives and UMKM of Sragen Regency

### 9.3 HARGA-HARGA PRICES

**Tabel** 9.3.1 **Perkembangan Indeks Harga Konsumen (2018=100),  
2021**  
**Table** 9.3.1 **Monthly Consumer Price Index (2018=100), 2021**

| Bulan<br>Months     | Indeks Harga Konsumen<br>Consumer Price Index |             |          |
|---------------------|---|-------------|----------|
|                     | Surakarta                                     | Jawa Tengah | Nasional |
| (1)                 | (2)   | (3)         | (4)      |
| Januari/January     | 105,32  | 105,74      | 105,95   |
| Februari/February   | 105,59  | 105,92      | 106,06   |
| Maret/March         | 105,76  | 106,01      | 106,15   |
| April/April         | 105,78  | 106,05      | 106,29   |
| Mei/May             | 105,84  | 106,23      | 106,63   |
| Juni/June           | 105,61  | 106,05      | 106,46   |
| Juli/July           | 105,85  | 106,11      | 106,54   |
| Agustus/August      | 105,95  | 106,11      | 106,57   |
| September/September | 105,96  | 106,00      | 106,53   |
| Oktober/October     | 106,20  | 106,26      | 106,66   |
| November/November   | 106,55  | 106,62      | 107,05   |
| Desember/December   | 107,31  | 107,30      | 107,66   |

Sumber/Source: BPS Kabupaten Sragen /BPS-Statistics of Sragen Regency

**Tabel**  
**Table** 9.3.2**Perkembangan Indeks Harga Konsumen (2018=100) per  
Kelompok Komoditi Kota Surakarta, 2021**  
**Monthly Consumer Price Index (2018=100) by Commodity  
group in Surakarta Municipality, 2021**

| Bulan<br>Months     | Kelompok Komoditi (%)<br>Commodity Group (%)                                 |   |   |
|---------------------|--|---|---|
|                     | "Makanan, Minuman,<br>dan Tembakau<br>Foods, Beverages and<br>Tobacco Group" | "Pakaian dan Alas Kaki<br>Clothing and Footwear<br>Group" | "Perumahan, Air, Listrik,<br>dan Bahan Bakar Rumah<br>Tangga<br>Housing, Water,<br>Electricity and<br>Household Fuel Group" |
| (1)                 | (2)  | (3)   | (4)   |
| Januari/January     | 107,45   | 105,53  | 102,83  |
| Februari/February   | 108,04   | 105,54  | 102,85  |
| Maret/March         | 108,53   | 105,56  | 102,98  |
| April/April         | 108,60   | 105,560   | 103,07  |
| Mei/May             | 108,57   | 105,96  | 103,17  |
| Juni/June           | 107,40   | 105,97  | 103,31  |
| Juli/July           | 107,34   | 105,91  | 103,56  |
| Agustus/August      | 107,21   | 105,62  | 103,81  |
| September/September | 106,06   | 105,63  | 103,84  |
| Oktober/October     | 106,30   | 105,63  | 104,29  |
| November/November   | 107,22   | 105,63  | 104,71  |
| Desember/December   | 109,98   | 105,63  | 104,86  |

Lanjutan Tabel/*Continued Table* 9.3.2

| Bulan<br>Months             | Kelompok Komoditi (%)<br>Commodity Group (%)  |                             |   |   |
|-----------------------------|---|-----------------------------|---|---|
|                             | "Perlengkapan,<br>Peralatan, dan<br>Pemeliharaan Rutin<br>Rumah Tannga<br>Equipments and<br>Routine Household<br>Maintenance Group" | "Kesehatan<br>Health Group" | "Transportasi<br>Transportation<br>Group" | "Informasi,<br>Komunikasi, dan<br>Jasa Keuangan<br>Information,<br>Communication<br>and Financial<br>Service Group" |
| (1)                         | (5)   | (6)                         | (7)                                       |   |
| Januari/ <i>January</i>     | 101,73  | 119,36                      | 103,05                                    | 101,75  |
| Februari/ <i>February</i>   | 101,87  | 119,44                      | 103,18                                    | 101,81  |
| Maret/ <i>March</i>         | 102,03  | 119,52                      | 103,33                                    | 101,88  |
| April/ <i>April</i>         | 101,91  | 122,23                      | 102,51                                    | 101,84  |
| Mei/ <i>May</i>             | 101,98  | 122,27                      | 102,69                                    | 101,86  |
| Juni/ <i>June</i>           | 102,25  | 122,31                      | 102,26                                    | 101,68  |
| Juli/ <i>July</i>           | 102,47  | 122,32                      | 102,57                                    | 101,66  |
| Agustus/ <i>August</i>      | 102,78  | 122,38                      | 102,50                                    | 101,85  |
| September/ <i>September</i> | 103,23  | 122,44                      | 102,70                                    | 101,86  |
| Oktober/ <i>October</i>     | 103,66  | 122,46                      | 102,88                                    | 101,87  |
| November/ <i>November</i>   | 103,63  | 122,45                      | 103,22                                    | 101,91  |
| Desember/ <i>December</i>   | 104,42  | 122,47                      | 103,56                                    | 101,85  |

Lanjutan Tabel/Continued Table 9.3.2

| Bulan<br>Months     | Kelompok Komoditi (%)<br>Commodity Group (%)                             |                                 |   |  |
|---------------------|--|---------------------------------|---|--|
|                     | "Rekreasi, Olah Raga, dan Budaya<br>Recreation, Sport and Culture Group" | "Pendidikan<br>Education Group" | "Penyediaan Makanan dan Minuman/Restoran<br>Provision of Food and Beverages Restaurant Group" | "Perawatan Pribadi dan Jasa Lainnya<br>Personal Care and Other Services Group" |
| (1)                 | (5)  | (6)                             | (7)   |  |
| Januari/January     | 106,78   | 101,97                          | 109,12  | 105,95   |
| Februari/February   | 110,12   | 101,97                          | 109,12  | 106,06   |
| Maret/March         | 109,84   | 101,97                          | 109,15  | 106,08   |
| April/April         | 109,72   | 101,97                          | 109,35  | 106,17   |
| Mei/May             | 110,03   | 101,97                          | 109,38  | 106,03   |
| Juni/June           | 109,88   | 101,97                          | 109,77  | 106,35   |
| Juli/July           | 110,17   | 103,43                          | 109,99  | 106,84   |
| Agustus/August      | 110,17   | 103,75                          | 110,14  | 107,45   |
| September/September | 110,10   | 106,90                          | 110,14  | 107,75   |
| Oktober/October     | 110,17   | 106,91                          | 110,29  | 108,13   |
| November/November   | 110,18   | 106,91                          | 110,29  | 108,25   |
| Desember/December   | 109,98   | 106,91                          | 110,29  | 108,52   |

Sumber/Source: BPS /BPS-Statistics of Indonesia

**Tabel**  
**Table** 9.3.3

**Perkembangan Inflasi Umum, 2021**  
**Growth of Inflation , 2021**

| Bulan<br>Months     | "Inflasi Umum (%)<br>Calendar Year Inflation (%)" |             |          |
|---------------------|---|-------------|----------|
|                     | Surakarta   | Jawa Tengah | Nasional |
| (1)                 | (2)   | (3)         | (4)      |
| Januari/January     | 0,68  | 0,22        | 0,26     |
| Februari/February   | 0,26  | 0,17        | 0,1      |
| Maret/March         | 0,16  | 0,08        | 0,08     |
| April/April         | 0,02  | 0,04        | 0,13     |
| Mei/May             | 0,06  | 0,17        | 0,32     |
| Juni/June           | -0,22   | -0,17       | -0,16    |
| Juli/July           | 0,23  | 0,06        | 0,08     |
| Agustus/August      | 0,09  | -0,01       | 0,03     |
| September/September | 0,01  | -0,1        | -0,04    |
| Oktober/October     | 0,23  | 0,25        | 0,12     |
| November/November   | 0,33  | 0,34        | 0,37     |
| Desember/December   | 0,71  | 0,64        | 0,57     |

Sumber/Source: BPS /BPS-Statistics of Indonesia

## 9.4 INVESTASI INVESTMENT

**Tabel 9.4.1** Realisasi Investasi di Kabupaten Sragen, 2017–2021  
**Table** *Realization of Investment in Sragen Regency, 2017–2021*

| Kecamatan<br>Subdistrict                | 2017      | 2018      | 2019      | 2020      | 2021      |
|---|-----------|-----------|-----------|-----------|-----------|
| (1)                                     | (2)       | (3)       | (4)       | (5)       | (6)       |
| Realisasi Investasi PMDN (Juta Rupiah)  | 1 660 393 | 1 771 495 | 1 873 362 | 1 980 110 | 2 112 628 |
| Realisasi Investasi PMA (US \$)         | -         | -         | 6 660 525 | -         | -         |
| Jumlah Proyek                           | 982       | 843       | 863       | 13 911    | 6 072     |
| Jumlah Usaha PMDN                       | 982       | 843       | 863       | 1 391     | 1 154     |
| Jumlah Usaha PMA                        | -         | -         | 3         | -         | -         |
| Jumlah Tenaga Kerja Lokal (orang)       | 6 863     | 6 394     | 6 978     | 26 848    | 21 883    |
| Jumlah Tenaga Kerja Orang Asing (orang) | -         | -         | -         | -         | -         |

Sumber/Source: Dinas Penanaman Modal Daerah dan Pelayanan Terpadu Satu Pintu Kabupaten Sragen / Department of Regional Investment and One Stop Service of Sragen Regency

# PENGELUARAN PENDUDUK

*Population Expenditure*

10

Rata-Rata Pengeluaran Perkapita  
*the average expenditure per capita*



536 112

40% Penduduk Berpendapatan  
Rendah  
*40% of the population is low income*

989 423

40% Penduduk Berpendapatan  
Menengah  
*40% of the population is middle income*



2 029 551

40% Penduduk Berpendapatan  
Tinggi  
*40% of the population is high income*







**PENJELASAN TEKNIS**

**TECHNICAL NOTES**

1. **Pengeluaran rata-rata per kapita** adalah biaya yang dikeluarkan untuk konsumsi semua anggota rumah tangga selama sebulan baik yang berasal dari pembelian, pemberian maupun produksi sendiri dibagi dengan banyaknya anggota rumah tangga dalam rumah tangga tersebut.
2. **Konsumsi rumah tangga** dibedakan atas konsumsi makanan dan bukan makanan tanpa memperhatikan asal barang dan terbatas pada pengeluaran untuk kebutuhan rumah tangga saja, tidak termasuk konsumsi/pengeluaran untuk keperluan usaha atau yang diberikan kepada pihak lain.
3. **Pengeluaran untuk konsumsi makanan** dihitung selama seminggu terakhir, sedangkan konsumsi bukan makanan dihitung sebulan dan setahun terakhir. Baik konsumsi makanan maupun bukan makanan selanjutnya dikonversikan ke dalam pengeluaran rata-rata sebulan. Angka-angka konsumsi/ pengeluaran rata-rata per kapita yang disajikan ini diperoleh dari hasil bagi jumlah konsumsi seluruh rumah tangga (baik mengkonsumsi makanan maupun tidak) terhadap jumlah penduduk.

1. *Per capita Average Expenditure is the cost spent for all household members consumption during the month, whether from purchasing, giving or own production, divided by the number of household members in the household.*
2. *Household consumption is distinguished on the consumption of food and non food regardless of the origin of goods and limited to expenditures for household needs alone , excluding the consumption/ expenditure for business purposes or given to other parties.*
3. *Spending on food consumption is calculated over the past week , while the non-food consumption is calculated month and last year. Neither the consumption of food and non-food subsequently converted into the average monthly expenditure . Figures consumption/ average spending per*

**Tabel**  
**Table** 10.1

**Rata-rata Konsumsi per Kapita Sebulan Menurut  
Kelompok Komoditas (rupiah) dan Daerah Tempat Tinggal  
di Kabupaten Sragen, 2021**  
*Monthly Average Consumption per Capita by Commodity  
Group (rupiahs) and Urban Rural Classification in Sragen Regency,  
2021*

| Kelompok Komoditas/Commodity Group                                       | Daerah Tempat Tinggal/Urban Rural Classification |                |                  |
|--|--|----------------|------------------|
|  | Kota/Urban                                       | Desa/Rural     | K+D              |
| (1)  | (2)  | (3)            | (4)              |
| Padi-padian/Cereals  | 55,377   | 62,604         | 59,873           |
| Umbi-umbian/Tubers   | 4,813  | 5,810          | 5,434            |
| lkan/udang/cumi/kerang/Fish/shrimp/common squid/<br>shells               | 25,107   | 25,948         | 25,630           |
| Daging/Meat  | 25,513   | 28,166         | 27,164           |
| Telur dan susu/Eggs and milk   | 34,959   | 36,439         | 35,880           |
| Sayur-sayuran/Vegetables   | 50,620   | 63,472         | 58,616           |
| Kacang-kacangan/Legumes  | 14,119   | 17,498         | 16,221           |
| Buah-buahan/Fruits   | 28,648   | 26,838         | 27,522           |
| Minyak dan kelapa/Oil and coconut  | 16,785   | 19,001         | 18,164           |
| Bahan minuman/Beverage stuffs  | 21,554   | 25,529         | 24,027           |
| Bumbu-bumbuan/Spices   | 13,864   | 15,738         | 15,030           |
| Konsumsi lainnya/Miscellaneous food items                                | 12,237   | 15,726         | 14,408           |
| Makanan dan minuman jadi/Prepared food and<br>beverages                  | 153,763  | 135,466        | 142,379          |
| Rokok/Cigarettes   | 55,003   | 62,100         | 59,418           |
| <b>Jumlah makanan/Total food</b>   | <b>512,362</b>                                   | <b>540,335</b> | <b>529,766</b>   |
| Perumahan dan fasilitas rumah tangga/Housing and<br>household facilities | 271,904  | 244,008        | 254,548          |
| Aneka komoditas dan jasa/Goods and services                              | 149,770  | 96,227         | 116,457          |
| Pakaian, alas kaki, dan tutup kepala/Clothing, footwear,<br>and headgear | 20,145   | 20,589         | 20,421           |
| Komoditas tahan lama/Durable goods                                       | 62,656   | 59,570         | 60,736           |
| Pajak, pungutan, dan asuransi/Taxes and insurance                        | 38,466   | 23,379         | 29,080           |
| Keperluan pesta dan upacara/kenduri/Parties and<br>ceremonies            | 3,486  | 8,398          | 6,542            |
| <b>Jumlah bukan makanan/Total non-food</b>                               | <b>546,427</b>                                   | <b>452,171</b> | <b>487,784</b>   |
| <b>Jumlah/Total</b>  | <b>1,058,789</b>                                 | <b>992,506</b> | <b>1,017,550</b> |

Sumber/Source: BPS, Survei Sosial Ekonomi Nasional (Susenas) Maret/BPS-Statistics Indonesia, National Socioeconomic Survey March

**Tabel**  
**Table** 10.2

**Rata-rata Konsumsi per Kapita Sebulan Menurut Kelompok Komoditas (rupiah) di Kabupaten Sragen, 2021**  
**Monthly Average Consumption per Capita by Commodity Group (rupiahs) in Sragen Regency, 2021**

| Kelompok Komoditas/Commodity Group                                    | Distribusi Pengeluaran Perkapita Sebulan |                |                  |                  |
|---|--|----------------|------------------|------------------|
|   | 40% Bawah                                | 40% Tengah     | 20% tinggi       | Rata-rata        |
| (1)   | (2)                                      | (3)            | (4)              | (5)              |
| Padi-padian/Cereals   | 53 547                                   | 60 982         | 70 236           | 59 873           |
| Umbi-umbian/Tubers  | 3 130                                    | 5 879          | 9 124            | 5 434            |
| lkan/udang/cumi/kerang/Fish/shrimp/common squid/shells                | 13 891                                   | 23 753         | 52 670           | 25 630           |
| Daging/Meat   | 12 386                                   | 26 576         | 57 678           | 27 164           |
| Telur dan susu/Eggs and milk  | 22 103                                   | 34 697         | 65 591           | 35 880           |
| Sayur-sayuran/Vegetables  | 38 680                                   | 60 457         | 94 554           | 58 616           |
| Kacang-kacangan/Legumes   | 11 194                                   | 17 244         | 24 176           | 16 221           |
| Buah-buahan/Fruits  | 14 668                                   | 27 801         | 52 498           | 27 522           |
| Minyak dan kelapa/Oil and coconut                                     | 12 476                                   | 18 998         | 27 806           | 18 164           |
| Bahan minuman/Beverage stuffs   | 16 105                                   | 24 080         | 39 656           | 24 027           |
| Bumbu-bumbuan/Spices  | 9 670                                    | 15 569         | 24 603           | 15 030           |
| Konsumsi lainnya/Miscellaneous food items                             | 9 331                                    | 15 282         | 22 756           | 14 408           |
| Makanan dan minuman jadi/Prepared food and beverages                  | 67 915                                   | 152 692        | 269 803          | 142 379          |
| Rokok/Cigarettes  | 38 091                                   | 59 589         | 101 438          | 59 418           |
| <b>Jumlah makanan/Total food</b>                                      | <b>323 188</b>                           | <b>543 599</b> | <b>912 590</b>   | <b>529 766</b>   |
| Perumahan dan fasilitas rumah tangga/Housing and household facilities | 133 428                                  | 255 416        | 493 377          | 254 548          |
| Aneka komoditas dan jasa/Goods and services                           | 44 221                                   | 99 271         | 294 037          | 116 457          |
| Pakaian, alas kaki, dan tutup kepala/Clothing, footwear, and headgear | 8 230                                    | 20 991         | 43 503           | 20 421           |
| Komoditas tahan lama/Durable goods                                    | 11 610                                   | 38 383         | 202 672          | 60 736           |
| Pajak, pungutan, dan asuransi/Taxes and insurance                     | 13 513                                   | 27 250         | 63 627           | 29 080           |
| Keperluan pesta dan upacara/kenduri/Parties and ceremonies            | 1 922                                    | 4 512          | 19 745           | 6 542            |
| <b>Jumlah bukan makanan/Total non-food</b>                            | <b>212 924</b>                           | <b>445 824</b> | <b>1116 961</b>  | <b>487 784</b>   |
| <b>Jumlah/Total</b>   | <b>536 112</b>                           | <b>989 423</b> | <b>2 029 551</b> | <b>1 017 550</b> |

Sumber/Source: BPS, Survei Sosial Ekonomi Nasional (Susenas) Maret/BPS-Statistics Indonesia, National Socioeconomic Survey March

**Tabel**  
**Table 10.3****Rata-rata Konsumsi Kalori per Kapita Sehari Menurut Kelompok Komoditas di Kabupaten Sragen, 2021**  
**Daily Average Consumption of calories per Capita by Commodity Group in Sragen Regency, 2021**

| Kelompok Komoditas/ <i>Commodity Group</i>                     | Distribusi Pengeluaran Perkapita Sebulan |                 |                 |
|--|--|-----------------|-----------------|
|  | 40% Bawah                                | 40% Tengah      | 20% tinggi      |
| (1)  | (2)                                      | (3)             | (4)             |
| Padi-padian/ <i>Cereals</i>                                    | 727,38                                   | 798,60          | 776,56          |
| Umbi-umbian/ <i>Tubers</i>                                     | 42,94                                    | 54,00           | 61,87           |
| Ikan/udang/cumi/kerang/ <i>Fish/shrimp/common squid/shells</i> | 25,91                                    | 39,09           | 65,08           |
| Daging/ <i>Meat</i>  | 40,39                                    | 80,69           | 135,26          |
| Telur dan susu/ <i>Eggs and milk</i>                           | 45,26                                    | 65,80           | 97,56           |
| Sayur-sayuran/ <i>Vegetables</i>                               | 50,02                                    | 61,76           | 75,85           |
| Kacang-kacangan/ <i>Legumes</i>                                | 67,60                                    | 82,69           | 102,42          |
| Buah-buahan/ <i>Fruits</i>                                     | 42,77                                    | 57,35           | 76,56           |
| Minyak dan kelapa/ <i>Oil and coconut</i>                      | 256,30                                   | 341,88          | 442,29          |
| Bahan minuman/ <i>Beverage stuffs</i>                          | 122,32                                   | 164,60          | 208,69          |
| Bumbu-bumbuan/ <i>Spices</i>                                   | 18,20                                    | 22,51           | 28,91           |
| Konsumsi lainnya/ <i>Miscellaneous food items</i>              | 49,02                                    | 76,17           | 100,74          |
| Makanan dan minuman jadi/ <i>Prepared food and beverages</i>   | 263,09                                   | 427,24          | 583,17          |
| Rokok/ <i>Cigarettes</i>                                       | 0,00                                     | 0,00            | 0,00            |
| <b>Jumlah/Total</b>  | <b>1 751,20</b>                          | <b>2 272,37</b> | <b>2 754,95</b> |

Sumber/*Source*: BPS, Survei Sosial Ekonomi Nasional (Susenas) Maret/BPS-Statistics Indonesia, National Socioeconomic Survey March

**Tabel**  
**Table 10.4****Persentase Penduduk Menurut Golongan Pengeluaran Per Kapita Sebulan di Kabupaten Sragen, 2021**  
**Percentage of Population by per Capita Spending Group a Month in Sragen Regency, 2021**

| <b>Golongan Pengeluaran/Spending Group</b> | <b>2020</b>   | <b>2021</b>   |
|--|---------------|---------------|
| (1)  | (2)           | (3)           |
| < 150 000                                  | 0,00          | 0,00          |
| 150 000-199 999                            | 0,00          | 0,00          |
| 200 000-299 999                            | 0,66          | 0,91          |
| 300 000-499 999                            | 13,62         | 15,83         |
| 500 000-749 999                            | 24,62         | 25,10         |
| 750 000-099 999                            | 18,24         | 20,43         |
| 1 000 000-1 499 999                        | 24,24         | 23,63         |
| > 1 500 000                                | 18,63         | 14,11         |
| <b>Jumlah/Total</b>                        | <b>100,00</b> | <b>100,00</b> |


Sumber/Source: BPS, Survei Sosial Ekonomi Nasional (Susenas) Maret/BPS-Statistics Indonesia, National Socioeconomic Survey March



# PERDAGANGAN

Trade

11







**PENJELASAN TEKNIS**

1. Sistem pencatatan Statistik Ekspor dan Impor adalah "General Trade" dengan wilayah pencatatan meliputi seluruh wilayah kepabeanaan Indonesia.
2. Pengesahan dokumen kepabeanaan ekspor dan impor dilakukan oleh Bea dan Cukai berdasarkan Persetujuan Muat/Bongkar Barang.
3. Data ekspor berasal dari dokumen kepabeanaan BC 3.0 atau yang disebut dokumen Pemberitahuan Ekspor Barang (PEB) yang diisi oleh eksportir.
4. Data impor berasal dari dokumen kepabeanaan BC 2.0 atau yang disebut dokumen Pemberitahuan Impor Barang (PIB), Pemberitahuan Impor Barang Khusus (PIBK), Pemberitahuan Pabean Free Trade Zone (PPFTZ) dan dokumen kepabeanaan BC 2.3 yang mencatat impor barang dari Luar Negeri ke Kawasan Berikat.
5. Barang-barang yang dikirim ke luar negeri untuk diolah dicatat sebagai ekspor, sedangkan hasil olahan yang dikembalikan ke Indonesia dicatat sebagai impor.
6. Barang-barang luar negeri yang diolah di dalam negeri dicatat sebagai barang impor meskipun

**TECHNICAL NOTES**

1. *The recording of export and import statistics is based on General Trade System covering all Indonesian customs areas.*
2. *The legalization of customs export and import documents is conducted by the Customs and Excise Office.*
3. *The export data are compiled based on customs export documents BC 3.0 or known as Export Declarations (PEB), filled by exporters.*
4. *The import data are compiled based on customs import documents BC 2.0 or known as Import Declarations Form (PIB), Import Declarations Form for Special Commodity (PIBK), Customs Declaration Form for Free Trade Zone (PPFTZ), and customs import documents BC 2.3 which records import goods from foreign country to Bounded Zones Area.*
5. *Goods send abroad for processing purposes are recorded as export while its product sent to Indonesia are recorded as import.*
6. *Foreign goods processed in Indonesia are still recorded as imports although the products will*

barang olahan tersebut akan kembali ke luar negeri.

7. Barang-barang yang tidak dicakup dalam pencatatan:
  - a. Pakaian dan barang-barang perhiasan penumpang.
  - b. Barang-barang bawaan penumpang dari/ke luar negeri untuk dipakai sendiri, kecuali lemari es, pesawat televisi, dan sebagainya.
  - c. Barang-barang untuk keperluan perwakilan kedutaan suatu negara.
  - d. Barang-barang ekspedisi dan ekshibisi atau pameran.
  - e. Barang-barang untuk militer yang diimpor langsung oleh angkatan bersenjata
  - f. Pembungkus/peti kemas untuk diisi kembali.
  - g. Uang dan surat-surat berharga.
  - h. Barang-barang contoh
  
8. Sistem pengolahan dokumen impor/ekspor Indonesia adalah sistem "Carry Over" yaitu dokumen ditunggu selama satu bulan, setelah bulan berjalan, sedangkan dokumen-dokumen yang terlambat akan diolah pada bulan berikutnya. Dengan demikian dokumen bulan-bulan sebelumnya yang terlambat diterima dan masuk pada bulan berjalan, diperlakukan sebagai dokumen bulan pengolahan.
  
9. Pelabuhan Muat adalah

*be sent to abroad.*

7. *The following goods are not included in the statistics:*
  - a. *Clothings and passengers' jewelry.*
  - b. *Luggage of passengers for own use, except refrigerators, television sets, etc.*
  - c. *Goods imported/exported for the use of foreign representative countries/embassies.*
  - d. *Goods for expeditions, and shows or exhibitions.*
  - e. *Military goods directly imported by the Armed Forces.*
  - f. *Packings/containers to be refilled.*
  - g. *Bank notes and securities*
  - h. *Sample goods*
  
8. *The carry-over system is used in processing Indonesian export and import documents. Documents are processed one month after the current month, while those received later will be processed for the succeeding month. This means previous documents received in the current month will be treated as processed documents.*
  
9. *Port of loading is port where the goods are transported out of the*

pelabuhan darimana barang diangkut ke luar negeri atau diekspor

*country or exported.*

10. Negara tujuan adalah negara tujuan akhir yang diketahui untuk barang ekspor yang dikirim ke luar negeri

*10. Country of destination is country that is known to export goods sent abroad.*

11. Jenis komoditi adalah barang ekspor yang dicatat sesuai kode Harmonized System (HS)

*11. Type commodity is exported goods recorded based on Harmonized System (HS) code.*

<https://sragenkab.bps.go.id>

**Tabel**  
**Table** 11.1

**Jumlah Sarana Perdagangan Menurut Jenisnya di  
Kabupaten Sragen, 2019-2021**  
*Number of Trading Facilities by Type of Facility in Sragen  
Regency, 2019-2021*

| Sarana Perdagangan<br>Trading Facilities |                       | 2019  | 2020  | 2021  |
|--|-----------------------|-------|-------|-------|
| (1)                                      |                       | (2)   | (3)   | (4)   |
| 1  | Pasar                 | 89    | 113   | 105   |
| 2  | Pasar Tanpa Bangunan  | 31    | 51    | 52    |
| 3  | Minimarket            | 218   | 288   | 284   |
| 2  | Toko/Warung Kelontong | 8 521 | 9 025 | 9 541 |
| 3  | Warung/Kedai Makanan  | 3 643 | 4 120 | 4 523 |
| 4  | Restoran/Rumah Makan  | 196   | 193   | 158   |

Sumber/Source: BPS Kabupaten Sragen, Pendataan Potensi Desa (Podes)/BPS-Statistics of Sragen Regency, Village Potential Data Collecting

**Tabel**  
**Table** 11.2**Jumlah Sarana Perdagangan Menurut Tipe Badan Hukum  
di Kabupaten Sragen, 2017-2021**  
**Number of Trading Facilities by Type of Business Entity in  
Sragen Regency, 2017-2021**

| <b>Tipe Badan Hukum</b><br><i>Type of Business Entity</i> | <b>2017</b>  | <b>2018</b> | <b>2019</b> | <b>2020</b>   | <b>2021<sup>1)</sup></b> |
|---|--------------|-------------|-------------|---------------|--------------------------|
| (1)   | (2)          | (3)         | (4)         | (5)           | (6)                      |
| Perseroan Terbatas  | 135          | 68          | 95          | 55            | 82                       |
| CV/Firma  | 140          | 136         | 125         | 128           | 190                      |
| Koperasi  | 6            | 9           | 8           | 9             | 16                       |
| Perorangan  | 768          | 728         | 598         | 24 880        | 25                       |
| Lainnya   | 0            | 5           | 9           | 14            | 10                       |
| <b>Jumlah/Total</b>                                       | <b>1 049</b> | <b>946</b>  | <b>835</b>  | <b>25 086</b> | <b>323</b>               |

Catatan/Note :

1) Data Januari-Juni 2021/Data January-June 2021

Sumber/Source: Dinas Perindustrian dan Perdagangan Kabupaten Sragen/Departement of Industry and Trade of Sragen Regency

**Tabel**  
**Table** 11.3**Jumlah Sarana Perdagangan Menurut Kecamatan di Kabupaten Sragen, 2021**  
**Number of Trading Facilities by Subdistrict in Sragen Regency, 2021**

| Kecamatan<br>Subdistrict | Perdagangan Besar<br>Large Trader | Pedagang Mikro<br>Micro Trader |
|--------------------------|-----------------------------------|--------------------------------|
| (1)                      | (2)                               | (3)                            |
| Kalijambe                | 2                                 | 1 611                          |
| Plupuh                   | 2                                 | 777                            |
| Masaran                  | 10                                | 1 818                          |
| Kedawung                 | 12                                | 948                            |
| Sambirejo                | 2                                 | 1 271                          |
| Gondang                  | 10                                | 1 776                          |
| Sambungmacan             | 3                                 | 924                            |
| Ngrampal                 | 4                                 | 1 297                          |
| Karangmalang             | 18                                | 2 368                          |
| Sragen                   | 25                                | 5 610                          |
| Sidoarjo                 | 2                                 | 1 592                          |
| Tanon                    | 6                                 | 989                            |
| Gemolong                 | 8                                 | 2 727                          |
| Miri                     | 1                                 | 260                            |
| Sumberlawang             | 1                                 | 824                            |
| Mondokan                 | 1                                 | 628                            |
| Sukodono                 | 2                                 | 612                            |
| Gesi                     | 2                                 | 461                            |
| Tangen                   | 3                                 | 575                            |
| Jenar                    | 2                                 | 544                            |
| <b>Kabupaten Sragen</b>  | <b>116</b>                        | <b>27 609</b>                  |

Sumber/Source: Dinas Perindustrian dan Perdagangan Kabupaten Sragen/Departement of Industry and Trade of Sragen Regency

**Tabel**  
**Table** 11.4

**Jumlah Sarana Perdagangan Menurut Jenisnya di  
Kabupaten Sragen, 2017-2021**  
**Number of Trading Facilities by Type of Facility in Sragen  
Regency, 2017-2021**

| <i>Sarana Perdagangan<br/>Trading Facilities</i> | 2017       | 2018          | 2019          | 2020          | 2021          |
|--|------------|---------------|---------------|---------------|---------------|
| (1)  | (2)        | (3)           | (4)           | (5)           | (6)           |
| Pasar/Market                                     | ...        | ...           | ...           | ...           | ...           |
| Supermarket                                      | 8          | 5             | 5             | 8             | 9             |
| Minimarket                                       | 52         | 54            | 59            | 68            | 104           |
| Toko/Store                                       | ...        | ...           | ...           | ...           | ...           |
| Warung Kelontong/Toko                            | 768        | 14 936        | 15 229        | 24 880        | 27 612        |
| Restoran/Rumah Makan                             | ...        | ...           | ...           | ...           | ...           |
| Warung/Kedai Makanan                             | ...        | ...           | ...           | ...           | ...           |
| SPBU   | 25         | 25            | 27            | 27            | 30            |
| Pertamini  | ...        | ...           | ...           | ...           | 20            |
| Agen LPG   | 11         | 12            | 13            | 14            | 16            |
| <b>Jumlah/Total</b>                              | <b>864</b> | <b>15 032</b> | <b>15 333</b> | <b>24 997</b> | <b>27 791</b> |

Sumber/Source: Dinas Perindustrian dan Perdagangan Kabupaten Sragen/Departement of Industry and Trade of Sragen Regency





### Tiga Penyusun PDRB Terbesar

#### the three biggest PDRB Arrangement

#### INDUSTRI PENGOLAHAN

##### MANUFACTURING

Menyumbang 15,38 T terhadap PDRB Kabupaten Sragen atau sebesar 38,35%

*contributed 15,38 T to the PDRB of Sragen Regency or 38,35%*

## 38,35 %



## 18,07 %



Perdagangan Besar dan Eceran; Reparasi Mobil dan Sepeda Motor  
*Wholesale and Retail Trade; Repair of Motor Vehicles and Motorcycles*

Menyumbang 7,24 T terhadap PDRB Kabupaten Sragen atau sebesar 18,07 %  
*contributed 7,24 T to the PDRB of Sragen Regency or 18,07 %*

## 15,09 %



#### Pertanian, Kehutanan, dan Perikanan

##### Agriculture, Forestry, and Fishing

Menyumbang 5,86 T terhadap PDRB Kabupaten Sragen atau sebesar 14,61 %

*contributed 5,86 T to the PDRB of Sragen Regency or 14,61 %*



**PENJELASAN TEKNIS****TECHNICAL NOTES**

1. Penghitungan statistik neraca nasional mengikuti buku petunjuk yang diterbitkan oleh Perserikatan Bangsa Bangsa (PBB) dikenal sebagai Sistem Neraca Nasional (SNN). SNN adalah rekomendasi internasional tentang bagaimana menyusun ukuran aktivitas ekonomi yang sesuai dengan standar neraca baku yang didasarkan pada prinsip-prinsip ekonomi. Rekomendasi yang dimaksud dinyatakan dalam sekumpulan konsep, definisi, klasifikasi, dan aturan neraca yang disepakati secara internasional dalam mengukur indikator tertentu seperti Produk Domestik Bruto (PDB). Salah satu bentuk adaptasi pencatatan statistik nasional adalah melakukan perubahan tahun dasar PDB Indonesia dari tahun 2000 ke 2010. Perubahan tahun dasar PDB dilakukan seiring dengan mengadopsi rekomendasi PBB yang tertuang dalam Sistem Neraca Nasional 2008 (SNA 2008).
  2. Produk Domestik Bruto pada tingkat nasional serta Produk Domestik Regional Bruto (PDRB) pada tingkat regional (provinsi) menggambarkan kemampuan suatu wilayah untuk menciptakan nilai tambah pada suatu waktu tertentu. Untuk menyusun PDB
1. *The method used to estimate national accounts statistics is based on the standard guidelines formed by United Nation known as System of National Accounts (SNA). SNA is the internationally agreed standard set of recommendations on how to compile measures of economic activity in accordance with strict accounting conventions based on economic principles. The recommendations are expressed in term of a set of concepts, definitions, classifications and accounting rules that comprise the internationally agreed standard for measuring indicators such as Gross Domestic Product (GDP). One of the improvement in the national statistical system is to rebase GDP form base year 2000 to 2010 in order to capture current economic condition. It is in line with the United Nations (UN) recommendation on 2008 SNA.*
  2. *The basic measure of the value added arising from economic activity is known as Gross Domestic Product at the national level and Gross Regional Domestic Product (GRDP) at the regional level (provinces/regencies/municipalities). To compile*

maupun PDRB digunakan 2 pendekatan, yaitu lapangan usaha dan pengeluaran. Keduanya menyajikan komposisi data nilai tambah dirinci menurut sumber kegiatan ekonomi (lapangan usaha) dan menurut komponen penggunaannya. PDB maupun PDRB dari sisi lapangan usaha merupakan penjumlahan seluruh komponen nilai tambah bruto yang mampu diciptakan oleh sektor-sektor ekonomi atas berbagai aktivitas produksinya. Sedangkan dari sisi pengeluaran menjelaskan tentang penggunaan dari nilai tambah tersebut.

3. PDB menurut lapangan usaha mengalami perubahan klasifikasi dari 9 lapangan usaha menjadi 17 lapangan usaha. PDB menurut lapangan usaha dirinci menurut total nilai tambah dari seluruh sektor ekonomi yang mencakup lapangan usaha Pertanian, Kehutanan, dan Perikanan; Pertambangan dan Penggalian; Industri Pengolahan; Pengadaan Listrik dan Gas; Pengadaan Air, Pengelolaan Sampah, Limbah dan Daur Ulang; Konstruksi; Perdagangan Besar dan Eceran, Reparasi Mobil dan Sepeda Motor; Transportasi dan Pergudangan; Penyediaan Akomodasi dan Makan Minum; Informasi dan Komunikasi; Jasa Keuangan dan Asuransi; Real Estat; Jasa

*these statistics, two approaches have been used, i.e. "production approach" and "expenditure approach". The first approach is to measure value added produced by various kinds of economic activities, while the second approach is to measure final uses of the country's output. In other words, GDP/GRDP is the sum of total value added produced by all economic industries (activities) and the way of using it.*

3. *GDP by industry classification changes from 9 sectors to 17 industries. GDP by industry is classified by types of economic activities such as Agriculture, Forestry and Fishing; Mining and Quarrying; Manufacturing; Electricity and Gas; Water supply, Sewerage, Waste Management and Remediation Activities; Construction; Wholesale and Retail Trade; Repair of Motor Vehicles and Motorcycles; Transportation and Storage; Accommodation and Food Service Activities; Information and Communication; Financial and Insurance Activities; Real Estate Activities; Business Activities; Public Administration; Defence and Compulsory Social Security; Education; Human Health and*

Perusahaan; Administrasi Pemerintahan, Pertahanan dan Jaminan Sosial Wajib; Jasa Pendidikan; Jasa Kesehatan dan Kegiatan Sosial; dan Jasa lainnya.

*Social Work Activities; and Other Services Activities.*

4. PDB menurut pengeluaran mengalami perubahan klasifikasi dimana pengeluaran konsumsi Lembaga Non Profit yang Melayani Rumah Tangga (LNPR) yang sebelumnya termasuk bagian dari pengeluaran konsumsi rumah tangga menjadi komponen terpisah. Sehingga klasifikasi PDB menurut pengeluaran dirinci menjadi 7 komponen yaitu komponen pengeluaran konsumsi rumah tangga, pengeluaran konsumsi LNPR, pengeluaran konsumsi pemerintah, pembentukan modal tetap bruto, perubahan inventori, ekspor barang dan jasa, dan impor barang dan jasa.

4. *GDP by expenditure classification changes where consumption expenditure Non-profit Institutions Serving Households (NPISH) previously included as part of household consumption expenditure is taken out into separate component. So that, GDP by type of expenditures is classified into: household consumption expenditure, NPISH consumption expenditure, government consumption expenditure, gross fixed capital formation, changes in inventories, exports of goods and services, and imports of goods and services.*

5. Pengeluaran konsumsi rumah tangga mencakup berbagai pengeluaran konsumsi akhir rumah tangga atas barang dan jasa untuk memenuhi kebutuhan individu ataupun kelompok secara langsung. Pengeluaran rumah tangga di sini mencakup makanan dan minuman selain restoran; pakaian, alas kaki dan jasa perawatannya; perumahan dan perlengkapan rumah tangga; kesehatan dan pendidikan; transportasi dan komunikasi;

5. *Household consumption expenditures consist of expenditures incurred by households, which are used for both individual or collective needs. Household consumptions are classified into food and beverages other than restaurants; clothing, footwear, and related maintenance services; housing and household equipment; health and education; transport and communication; restaurants and hotels; and others.*

restoran dan hotel serta lainnya.

6. Pengeluaran Pemerintah terdiri dari Pengeluaran Konsumsi Individu dan Pengeluaran Konsumsi Kolektif. Barang dan jasa individu merupakan barang dan jasa privat, dimana ciri-ciri barang privat adalah a) Scarcity, yaitu ada kelangkaan/keterbatasan dalam jumlah; b) Excludable consumption, yaitu konsumsi suatu barang dapat dibatasi hanya pada mereka yang memenuhi persyaratan tertentu (biasanya harga); c) Rivalrous competition, yaitu konsumsi oleh satu konsumen akan mengurangi atau menghilangkan kesempatan pihak lain untuk melakukan hal serupa. Contoh barang dan jasa yang dihasilkan pemerintah dan tergolong sebagai barang dan jasa individu adalah jasa pelayanan kesehatan pemerintah di rumah sakit/puskesmas dan jasa pendidikan di sekolah/universitas negeri. Sedangkan barang dan jasa kolektif ekuivalen dengan barang publik yang memiliki ciri a) Non rivalry, yaitu penggunaan satu konsumen terhadap suatu barang tidak mengurangi kesempatan konsumen lain untuk juga mengkonsumsi barang tersebut; b) Non excludable, yaitu apabila suatu barang publik tersedia, maka tidak ada yang dapat menghalangi siapapun
6. *Government consumption expenditure consists of Individual Consumption Expenditure and Collective Consumption Expenditure. Individual goods and services are private goods and services, which the characteristics of private goods is a) Scarcity, that there is a scarcity/limited in number; b) Excludable consumption, the consumption of goods can be limited only to those who meet certain requirements (usually the price); c) Rivalrous competition, ie consumption by the consumer will reduce or eliminate the chance of another party to do so. Examples of goods and services produced by government and classified as goods and services of individuals is the government health services in hospitals/health centers and education services in schools/universities. Collective goods and services equivalent to public goods characterized by a) Non-rivalry, namely the use of a consumer for an item does not reduce the chance of another consumer to also consume goods; b) Non-excludable, i.e. when a public good available, then nothing can hinder anyone to benefit from the goods or in other words everyone has access to the goods. Examples of goods and services produced by government and classified as collective goods and services is carried military*

untuk memperoleh manfaat dari barang tersebut atau dengan kata lain setiap orang memiliki akses ke barang tersebut. Contoh barang dan jasa yang dihasilkan pemerintah dan tergolong sebagai barang dan jasa kolektif adalah jasa pertahanan yang dilakukan TNI dan keamanan yang dilakukan kepolisian.

*defense services and the police's security.*

7. Pembentukan Modal Tetap Bruto (PMTB) mencakup pengadaan, pembuatan, dan pembelian barang modal. Barang modal dimaksud adalah barang-barang yang digunakan untuk proses produksi, tahan lama atau yang mempunyai umur pemakaian lebih dari satu tahun seperti bangunan, mesin-mesin dan alat angkutan. Termasuk pula di sini perbaikan besar (berat) yang sifatnya memperpanjang umur atau mengubah bentuk atau kapasitas barang modal tersebut. Pengeluaran barang modal untuk keperluan militer juga dicakup sebagai PMTB. Klasifikasi komponen PMTB dibagi menjadi 6 sub komponen yaitu Konstruksi; Mesin dan Peralatan; Kendaraan; Peralatan Lainnya; Cultivated Biological Resources (CBR) dan Produk Kekayaan Intelektual.
7. *Gross Fixed Capital Formation (GFCF) includes procurement, manufacture, and the purchase of capital goods. Capital goods are goods which are used for the production process, durable or have a service life of more than one year such as buildings, machinery, and transportation equipment. Including here: huge improvement that are to extend the life or changing the shape or the capacity of the capital goods. Capital expenditures for military purposes are also covered as GFCF. GFCF component are classified into six sub-components: Construction; Machinery and Equipment; vehicle; Other equipment; Cultivated Biological Resources (CBR) and Intellectual Property Product.*
8. Ekspor barang dan jasa merupakan transaksi perdagangan barang dan jasa dari penduduk (residen) ke bukan penduduk (nonresiden).
8. *Exports of goods and services consist of transactions of goods and services from residents to non-residents. Imports of goods*



Impor barang dan jasa adalah transaksi perdagangan dari bukan penduduk ke penduduk. Ekspor atau impor barang terjadi pada saat terjadi perubahan hak kepemilikan barang antara penduduk dengan bukan penduduk (dengan atau tanpa perpindahan fisik barang tersebut). Pada PDB dengan tahun dasar 2010, ekspor dan impor barang dirinci menjadi nonmigas dan migas.

*and services consist of transaction of goods and services from non-residents to residents. Exports and imports of goods occur when there are changes in ownership of goods between residents and non-residents (with or without physical movements of goods across frontiers). On the GDP at 2010 basic year, exports and imports of goods specified into non oil and gas and oil and gas.*

9. Produk Domestik Bruto maupun agregat turunannya disajikan dalam 2 (dua) versi penilaian, yaitu atas dasar "harga berlaku" dan atas dasar "harga konstan". Disebut sebagai harga berlaku karena seluruh agregat dinilai dengan menggunakan harga pada tahun berjalan, sedangkan harga konstan penilaiannya didasarkan kepada harga satu tahun dasar tertentu, dalam publikasi ini digunakan harga tahun 2010.

*9. GDP and its aggregations are presented in two forms: at current market prices and at constant base year market prices. In presenting current market prices, all aggregates are valued at current market prices, while base year constant market prices are shown by valuing all aggregates at fixed base year prices. Year of 2010 is used as the base year in this publication.*

10. Laju pertumbuhan Produk Domestik Bruto diperoleh dari perhitungan PDB atas dasar harga konstan. Diperoleh dengan cara mengurangi nilai PDB pada tahun ke-n terhadap nilai pada tahun ke n-1 (tahun sebelumnya), dibagi dengan nilai pada tahun ke n-1, dikalikan dengan 100 persen. Laju pertumbuhan menunjukkan perkembangan

*10. Growth rate of Gross Domestic Product is derived from GDP at constant market prices. It is obtained by subtracting the value of GDP year n with the value of GDP year n-1, divided by the value of GDP year n-1 then multiplied by 100 percent. The growth rate of GDP explains the income growth during the given period.*

**Tabel**  
**Table** 12.1.

**Produk Domestik Regional Bruto Atas Dasar Harga  
Berlaku Menurut Lapangan Usaha (juta rupiah), 2017–  
2021**  
**Gross Regional Domestic Product at Current Market Prices  
by Industry (million rupiahs), 2017–2021**

| Lapangan Usaha/Industry |  | 2017          | 2018          | 2019          | 2020 <sup>x</sup> | 2021 <sup>xx</sup> |
|-------------------------|--|---------------|---------------|---------------|-------------------|--------------------|
| (1)                     |  | (2)           | (3)           | (4)           | (5)               | (6)                |
| A                       | Pertanian, Kehutanan, dan Perikanan/ <i>Agriculture, Forestry, and Fishing</i>   | 5 120 476,08  | 5 389 600,71  | 5 594 581,65  | 5 714 312,31      | 5 855 304,25       |
| B                       | Pertambangan dan Penggalian/ <i>Mining and Quarrying</i>   | 961 247,01    | 995 336,47    | 1 029 836,16  | 1 060 047,20      | 1 111 028,04       |
| C                       | Industri Pengolahan/ <i>Manufacturing</i>  | 11 755 472,39 | 12 942 143,05 | 14 097 861,46 | 14 269 667,73     | 15 375 569,00      |
| D                       | Pengadaan Listrik dan Gas/ <i>Electricity and Gas</i>  | 47 030,23     | 51 866,67     | 50 889,62     | 48 953,97         | 50 914,73          |
| E                       | Pengadaan Air; Pengelolaan Sampah, Limbah, dan Daur Ulang/ <i>Water Supply; Sewerage, Waste Management, and Remediation Activities</i>     | 18 588,33     | 19 733,61     | 21 128,49     | 21 650,65         | 22 930,01          |
| F                       | Konstruksi/ <i>Construction</i>  | 2 160 999,36  | 2 338 059,80  | 2 527 673,00  | 2 412 444,87      | 2 673 756,85       |
| G                       | Perdagangan Besar dan Eceran; Reparasi Mobil dan Sepeda Motor/ <i>Wholesale and Retail Trade; Repair of Motor Vehicles and Motorcycles</i> | 5 998 111,38  | 6 403 441,94  | 6 930 768,19  | 6 826 417,40      | 7 244 819,21       |
| H                       | Transportasi dan Pergudangan/ <i>Transportation and Storage</i>  | 757 912,19    | 806 456,71    | 880 438,92    | 672 076,76        | 710 660,73         |
| I                       | Penyediaan Akomodasi dan Makan Minum/ <i>Accommodation and Food Service Activities</i>   | 955 722,72    | 1 064 648,33  | 1 191 425,11  | 1 169 179,64      | 1 256 704,71       |
| J                       | Informasi dan Komunikasi/ <i>Information and Communication</i>   | 392 763,68    | 443 494,82    | 494 546,06    | 575 118,28        | 608 873,59         |

Lanjutan Tabel/Continued Table 12.1

| Lapangan Usaha/Industry                                  |   | 2017                 | 2018                 | 2019                 | 2020 <sup>x</sup>    | 2021 <sup>xx</sup>   |
|--|---|----------------------|----------------------|----------------------|----------------------|----------------------|
| (1)  |   | (2)                  | (3)                  | (4)                  | (5)                  | (6)                  |
| K  | Jasa Keuangan dan Asuransi/<br><i>Financial and Insurance<br/>Activities</i>  | 920 604,70           | 1 012 710,50         | 1 070 270,06         | 1 085 416,89         | 1 143 459,83         |
| L  | Real Estat/ <i>Real Estate Activities</i>   | 283 731,40           | 311 553,34           | 332 651,25           | 334 832,26           | 347 372,90           |
| M,N  | Jasa Perusahaan/ <i>Business<br/>Activities</i>   | 137 722,27           | 155 888,72           | 177 012,44           | 172 184,42           | 178 566,67           |
| O  | Administrasi Pemerintahan,<br>Pertahanan, dan Jaminan<br>Sosial Wajib/ <i>Public<br/>Administration and Defence;<br/>Compulsory Social Security</i> | 710 907,19           | 746 398,64           | 780 216,29           | 785 260,62           | 770 245,21           |
| P  | Jasa Pendidikan/ <i>Education</i>   | 1 436 500,65         | 1 595 026,95         | 1 755 244,72         | 1 782 549,82         | 1 803 204,69         |
| Q  | Jasa Kesehatan dan Kegiatan<br>Sosial/ <i>Human Health and Social<br/>Work Activities</i>   | 241 980,04           | 264 866,56           | 288 263,11           | 326 496,51           | 330 293,08           |
| R,S,T,U  | Jasa Lainnya/ <i>Other Services<br/>Activities</i>  | 511 045,36           | 558 834,83           | 613 424,30           | 594 381,36           | 604 071,98           |
| <b>Produk Domestik Bruto/<br/>Gross Domestic Product</b> |   | <b>32 410 814,98</b> | <b>35 100 061,65</b> | <b>37 836 230,82</b> | <b>37 850 990,68</b> | <b>40 087 775,48</b> |

Sumber/Source: Badan Pusat Statistik Kabupaten Sragen/ BPS-Statistics of Sragen Regency

**Tabel**  
**Table** 12.2

**Produk Domestik Regional Bruto Atas Dasar Harga Konstan 2010 Menurut Lapangan Usaha (juta rupiah), 2017–2021**  
**Gross Regional Domestic Product at 2010 Constant Market Prices by Industry (million rupiahs), 2017–2021**

| Lapangan Usaha/Industry |  | 2017         | 2018         | 2019         | 2020 <sup>a</sup> | 2021 <sup>bx</sup> |
|-------------------------|--|--------------|--------------|--------------|-------------------|--------------------|
| (1)                     |  | (2)          | (3)          | (4)          | (5)               | (6)                |
| A                       | Pertanian, Kehutanan, dan Perikanan/ <i>Agriculture, Forestry, and Fishing</i>   | 3 595 363,26 | 3 672 536,28 | 3 747 231,46 | 3 760 556,34      | 3 821 991,83       |
| B                       | Pertambangan dan Penggalian/ <i>Mining and Quarrying</i>   | 591 819,29   | 604 376,05   | 616 742,26   | 621 560,69        | 643 576,08         |
| C                       | Industri Pengolahan/ <i>Manufacturing</i>  | 8 265 749,26 | 8 871 040,92 | 9 519 772,21 | 9 374 927,81      | 9 796 784,01       |
| D                       | Pengadaan Listrik dan Gas/ <i>Electricity and Gas</i>  | 40 907,68    | 43 701,58    | 42 728,43    | 41 412,29         | 43 476,84          |
| E                       | Pengadaan Air; Pengelolaan Sampah, Limbah, dan Daur Ulang/ <i>Water Supply; Sewerage, Waste Management, and Remediation Activities</i>     | 17 171,82    | 18 062,24    | 19 064,75    | 18 699,13         | 19 623,77          |
| F                       | Konstruksi/ <i>Construction</i>  | 1 642 882,69 | 1 712 239,32 | 1 787 464,19 | 1 701 979,00      | 1 824 125,68       |
| G                       | Perdagangan Besar dan Eceran; Reparasi Mobil dan Sepeda Motor/ <i>Wholesale and Retail Trade; Repair of Motor Vehicles and Motorcycles</i> | 4 941 085,89 | 5 163 730,18 | 5 469 252,74 | 5 332 568,75      | 5 576 758,52       |
| H                       | Transportasi dan Pergudangan/ <i>Transportation and Storage</i>  | 652 443,85   | 687 814,69   | 736 615,51   | 544 494,48        | 557 804,83         |
| I                       | Penyediaan Akomodasi dan Makan Minum/ <i>Accommodation and Food Service Activities</i>   | 753 140,46   | 829 851,20   | 913 928,19   | 884 685,74        | 931 819,33         |
| J                       | Informasi dan Komunikasi/ <i>Information and Communication</i>   | 423 730,42   | 478 584,88   | 527 116,08   | 612 042,39        | 647 641,09         |

Lanjutan Tabel/Continued Table 12.2

| Lapangan Usaha/Industry                                  |   | 2017                 | 2018                 | 2019                 | 2020 <sup>x</sup>    | 2021 <sup>xx</sup>   |
|--|---|----------------------|----------------------|----------------------|----------------------|----------------------|
| (1)  |   | (2)                  | (3)                  | (4)                  | (5)                  | (6)                  |
| K  | Jasa Keuangan dan Asuransi/<br><i>Financial and Insurance<br/>Activities</i>  | 657 303,17           | 699 361,78           | 727 828,22           | 739 340,41           | 745 965,88           |
| L  | Real Estat/ <i>Real Estate Activities</i>   | 241 171,61           | 259 806,45           | 274 820,36           | 274 497,67           | 281 257,65           |
| M,N  | Jasa Perusahaan/ <i>Business<br/>Activities</i>   | 104 359,34           | 114 657,08           | 126 664,82           | 120 595,86           | 123 864,21           |
| O  | Administrasi Pemerintahan,<br>Pertahanan, dan Jaminan<br>Sosial Wajib/ <i>Public<br/>Administration and Defence;<br/>Compulsory Social Security</i> | 501 574,92           | 520 032,87           | 535 909,01           | 533 430,27           | 528 805,69           |
| P  | Jasa Pendidikan/ <i>Education</i>   | 960 819,58           | 1 045 334,90         | 1 120 283,76         | 1 118 540,13         | 1 119 963,15         |
| Q  | Jasa Kesehatan dan Kegiatan<br>Sosial/ <i>Human Health and Social<br/>Work Activities</i>   | 180 127,40           | 194 539,60           | 207 475,24           | 229 477,32           | 230 050,45           |
| R,S,T,U  | Jasa Lainnya/ <i>Other Services<br/>Activities</i>  | 407 556,66           | 440 789,49           | 480 161,89           | 458 452,97           | 461 636,95           |
| <b>Produk Domestik Bruto/<br/>Gross Domestic Product</b> |   | <b>23 977 207,30</b> | <b>25 356 459,51</b> | <b>26 853 059,12</b> | <b>26 367 261,24</b> | <b>27 355 145,96</b> |

Sumber/Source: Badan Pusat Statistik Kabupaten Sragen/ BPS-Statistics of Sragen Regency

**Tabel**  
**Table** 12.3**Distribusi Persentase Produk Domestik Regional Bruto Atas Dasar Harga Berlaku Menurut Lapangan Usaha, 2017–2021**  
**Percentage Distribution of Gross Regional Domestic Product at Current Market Prices by Industry, 2017–2021**

|   | Lapangan Usaha/ <i>Industry</i>  | 2017  | 2018  | 2019  | 2020 <sup>x</sup> | 2021 <sup>xx</sup> |
|---|--|-------|-------|-------|-------------------|--------------------|
|   | (1)  | (2)   | (3)   | (4)   | (5)               | (6)                |
| A | Pertanian, Kehutanan, dan Perikanan/ <i>Agriculture, Forestry, and Fishing</i>   | 15,80 | 15,35 | 14,79 | 15,10             | 14,61              |
| B | Pertambangan dan Penggalian/ <i>Mining and Quarrying</i>   | 2,97  | 2,84  | 2,72  | 2,80              | 2,77               |
| C | Industri Pengolahan/ <i>Manufacturing</i>  | 36,27 | 36,87 | 37,26 | 37,70             | 38,35              |
| D | Pengadaan Listrik dan Gas/ <i>Electricity and Gas</i>  | 0,15  | 0,15  | 0,13  | 0,13              | 0,13               |
| E | Pengadaan Air; Pengelolaan Sampah, Limbah, dan Daur Ulang/ <i>Water Supply; Sewerage, Waste Management, and Remediation Activities</i>     | 0,06  | 0,06  | 0,06  | 0,06              | 0,06               |
| F | Konstruksi/ <i>Construction</i>  | 6,67  | 6,66  | 6,68  | 6,37              | 6,67               |
| G | Perdagangan Besar dan Eceran; Reparasi Mobil dan Sepeda Motor/ <i>Wholesale and Retail Trade; Repair of Motor Vehicles and Motorcycles</i> | 18,51 | 18,24 | 18,32 | 18,03             | 18,07              |
| H | Transportasi dan Pergudangan/ <i>Transportation and Storage</i>  | 2,34  | 2,30  | 2,33  | 1,78              | 1,77               |
| I | Penyediaan Akomodasi dan Makan Minum/ <i>Accommodation and Food Service Activities</i>   | 2,95  | 3,03  | 3,15  | 3,09              | 3,13               |
| J | Informasi dan Komunikasi/ <i>Information and Communication</i>   | 1,21  | 1,26  | 1,31  | 1,52              | 1,52               |

Lanjutan Tabel/Continued Table 12.3

|         | <b>Lapangan Usaha/Industry</b>  | <b>2017</b>   | <b>2018</b>   | <b>2019</b>   | <b>2020<sup>x</sup></b> | <b>2021<sup>xx</sup></b> |
|---------|---|---------------|---------------|---------------|-------------------------|--------------------------|
|         | (1)   | (2)           | (3)           | (4)           | (5)                     | (6)                      |
| K       | Jasa Keuangan dan Asuransi/<br><i>Financial and Insurance<br/>Activities</i>  | 2,84          | 2,89          | 2,83          | 2,87                    | 2,85                     |
| L       | Real Estat/ <i>Real Estate Activities</i>   | 0,88          | 0,89          | 0,88          | 0,88                    | 0,87                     |
| M,N     | Jasa Perusahaan/ <i>Business<br/>Activities</i>   | 0,42          | 0,44          | 0,47          | 0,45                    | 0,45                     |
| O       | Administrasi Pemerintahan,<br>Pertahanan, dan Jaminan<br>Sosial Wajib/ <i>Public<br/>Administration and Defence;<br/>Compulsory Social Security</i> | 2,19          | 2,13          | 2,06          | 2,07                    | 1,92                     |
| P       | Jasa Pendidikan/ <i>Education</i>   | 4,43          | 4,54          | 4,64          | 4,71                    | 4,50                     |
| Q       | Jasa Kesehatan dan Kegiatan<br>Sosial/ <i>Human Health and Social<br/>Work Activities</i>   | 0,75          | 0,75          | 0,76          | 0,86                    | 0,82                     |
| R,S,T,U | Jasa Lainnya/ <i>Other Services<br/>Activities</i>  | 1,58          | 1,59          | 1,62          | 1,57                    | 1,51                     |
|         | <b>Produk Domestik Bruto/<br/>Gross Domestic Product</b>  | <b>100,00</b> | <b>100,00</b> | <b>100,00</b> | <b>100,00</b>           | <b>100,00</b>            |

Sumber/Source: Badan Pusat Statistik Kabupaten Sragen/ BPS-Statistics of Sragen Regency

**Tabel**  
**Table** 12.4

**Laju Pertumbuhan Produk Domestik Regional Bruto Atas Dasar Harga Konstan 2010 Menurut Lapangan Usaha (persen), 2017–2021**  
**Growth Rate of Gross Regional Domestic Product at 2010 Constant Market Prices by Industry (percent), 2017–2021**

|   | Lapangan Usaha/ <i>Industry</i>  | 2017  | 2018  | 2019  | 2020 <sup>x</sup> | 2021 <sup>xx</sup> |
|---|--|-------|-------|-------|-------------------|--------------------|
|   | (1)  | (2)   | (3)   | (4)   | (5)               | (6)                |
| A | Pertanian, Kehutanan, dan Perikanan/ <i>Agriculture, Forestry, and Fishing</i>   | 0,95  | 2,15  | 2,03  | 0,36              | 1,63               |
| B | Pertambangan dan Penggalian/ <i>Mining and Quarrying</i>   | 4,22  | 2,12  | 2,05  | 0,78              | 3,54               |
| C | Industri Pengolahan/ <i>Manufacturing</i>  | 8,18  | 7,32  | 7,31  | -1,52             | 4,50               |
| D | Pengadaan Listrik dan Gas/ <i>Electricity and Gas</i>  | 4,75  | 6,83  | -2,23 | -3,08             | 4,99               |
| E | Pengadaan Air; Pengelolaan Sampah, Limbah, dan Daur Ulang/ <i>Water Supply; Sewerage, Waste Management, and Remediation Activities</i>     | 5,21  | 5,19  | 5,55  | -1,92             | 4,94               |
| F | Konstruksi/ <i>Construction</i>  | 6,08  | 4,22  | 4,39  | -4,78             | 7,18               |
| G | Perdagangan Besar dan Eceran; Reparasi Mobil dan Sepeda Motor/ <i>Wholesale and Retail Trade; Repair of Motor Vehicles and Motorcycles</i> | 5,09  | 4,51  | 5,92  | -2,50             | 4,58               |
| H | Transportasi dan Pergudangan/ <i>Transportation and Storage</i>  | 5,11  | 5,42  | 7,10  | -26,08            | 2,44               |
| I | Penyediaan Akomodasi dan Makan Minum/ <i>Accommodation and Food Service Activities</i>   | 8,65  | 10,19 | 10,13 | -3,20             | 5,33               |
| J | Informasi dan Komunikasi/ <i>Information and Communication</i>   | 13,97 | 12,95 | 10,14 | 16,11             | 5,82               |



Lanjutan Tabel/*Continued Table* 12.4

| Lapangan Usaha/ <i>Industry</i>                          |   | 2017        | 2018        | 2019        | 2020 <sup>x</sup> | 2021 <sup>xx</sup> |
|--|---|-------------|-------------|-------------|-------------------|--------------------|
| (1)  |   | (2)         | (3)         | (4)         | (5)               | (6)                |
| K  | Jasa Keuangan dan Asuransi/<br><i>Financial and Insurance<br/>Activities</i>  | 7,63        | 6,40        | 4,07        | 1,58              | 0,90               |
| L  | Real Estat/ <i>Real Estate Activities</i>   | 6,85        | 7,73        | 5,78        | -0,12             | 2,46               |
| M,N  | Jasa Perusahaan/ <i>Business<br/>Activities</i>   | 10,13       | 9,87        | 10,47       | -4,79             | 2,71               |
| O  | Administrasi Pemerintahan,<br>Pertahanan, dan Jaminan<br>Sosial Wajib/ <i>Public<br/>Administration and Defence;<br/>Compulsory Social Security</i> | 2,34        | 3,68        | 3,05        | -0,46             | -0,87              |
| P  | Jasa Pendidikan/ <i>Education</i>   | 7,63        | 8,80        | 7,17        | -0,16             | 0,13               |
| Q  | Jasa Kesehatan dan Kegiatan<br>Sosial/ <i>Human Health and Social<br/>Work Activities</i>   | 7,48        | 8,00        | 6,65        | 10,60             | 0,25               |
| R,S,T,U  | Jasa Lainnya/ <i>Other Services<br/>Activities</i>  | 6,44        | 8,15        | 8,93        | -4,52             | 0,69               |
| <b>Produk Domestik Bruto/<br/>Gross Domestic Product</b> |   | <b>5,97</b> | <b>5,75</b> | <b>5,90</b> | <b>-1,81</b>      | <b>3,75</b>        |

Sumber/*Source*: Badan Pusat Statistik Kabupaten Sragen/ BPS-Statistics of Sragen Regency

**Tabel**  
**Table** 12.5**Produk Domestik Regional Bruto Atas Dasar Harga  
Berlaku Menurut Jenis Pengeluaran (juta rupiah), 2017–  
2021**  
**Gross Regional Domestic Product at Current Market Prices  
by Type of Expenditure (million rupiahs), 2017–2021**

| <b>Jenis Pengeluaran</b><br><b>Type of Expenditure</b>                           | <b>2017</b>          | <b>2018</b>          | <b>2019</b>          | <b>2020<sup>x</sup></b> | <b>2021<sup>xx</sup></b> |
|--|----------------------|----------------------|----------------------|-------------------------|--------------------------|
| (1)  | (2)                  | (3)                  | (4)                  | (5)                     | (6)                      |
| Pengeluaran Konsumsi Rumah<br>Tangga<br><i>Household Consumption Expenditure</i> | 22 704 586,53        | 24 573 891,31        | 26 489 846,20        | 26 404 317,87           | 27 572 853,07            |
| Pengeluaran Konsumsi LNPRT<br><i>NPISH Consumption Expenditure</i>               | 394 357,54           | 430 788,17           | 492 521,23           | 487 749,27              | 503 617,69               |
| Pengeluaran Konsumsi Pemerintah<br><i>Government Consumption Expenditure</i>     | 2 185 270,54         | 2 281 788,24         | 2 389 253,42         | 2 265 277,69            | 2 355 360,82             |
| Pembentukan Modal Tetap Bruto<br><i>Gross Fixed Capital Formation</i>            | 7 523 712,41         | 8 489 737,34         | 9 270 540,21         | 8 670 737,21            | 9 431 835,00             |
| Perubahan Inventori<br><i>Changes in Inventories</i>                             | 524 347,08           | 601 439,31           | 567 370,73           | 606 631,76              | 578 968,71               |
| Net Ekspor Barang dan Jasa/Net<br><i>Exports of Goods and Services</i>           | -921 459,12          | -1 277 582,72        | -1 373 300,97        | -583 723,12             | -354 859,81              |
| <b>Produk Domestik Bruto/Gross<br/>Domestic Product</b>                          | <b>32 410 814,98</b> | <b>35 100 061,65</b> | <b>37 836 230,82</b> | <b>37 850 990,68</b>    | <b>40 087 775,48</b>     |

Sumber/Source: Badan Pusat Statistik Kabupaten Sragen/ BPS-Statistics of Sragen Regency

**Tabel**  
**Table** 12.6

**Produk Domestik Regional Bruto Atas Dasar Harga Konstan 2010 Menurut Jenis Pengeluaran (juta rupiah), 2017–2021**  
**Gross Regional Domestic Product at 2010 Constant Market Prices by Type of Expenditure (million rupiahs), 2017–2021**

| <b>Jenis Pengeluaran</b><br><b>Type of Expenditure</b>                        | <b>2017</b>          | <b>2018</b>          | <b>2019</b>          | <b>2020*</b>         | <b>2021**</b>        |
|---|----------------------|----------------------|----------------------|----------------------|----------------------|
| (1)   | (2)                  | (3)                  | (4)                  | (5)                  | (6)                  |
| Pengeluaran Konsumsi Rumah Tangga<br><i>Household Consumption Expenditure</i> | 16 446 733,67        | 17 472 792,56        | 18 334 958,09        | 18 127 782,09        | 18 722 106,84        |
| Pengeluaran Konsumsi LNPRT<br><i>NPISH Consumption Expenditure</i>            | 260 469,30           | 278 811,45           | 311 321,33           | 303 607,15           | 308 964,29           |
| Pengeluaran Konsumsi Pemerintah<br><i>Government Consumption Expenditure</i>  | 1 391 617,02         | 1 430 372,52         | 1 486 312,49         | 1 414 511,49         | 1 429 946,98         |
| Pembentukan Modal Tetap Bruto<br><i>Gross Fixed Capital Formation</i>         | 5 486 722,17         | 5 918 471,59         | 6 264 364,79         | 5 848 375,27         | 6 302 769,83         |
| Perubahan Inventori<br><i>Changes in Inventories</i>                          | 519 256,67           | 530 262,71           | 552 765,62           | 841 447,31           | 662 506,25           |
| Net Ekspor Barang dan Jasa/Net<br><i>Exports of Goods and Services</i>        | -127 591,54          | -274 251,32          | -96 663,21           | -168 462,07          | -71 148,23           |
| <b>Produk Domestik Bruto/Gross<br/>Domestic Product</b>                       | <b>23 977 207,30</b> | <b>25 356 459,51</b> | <b>26 853 059,12</b> | <b>26 367 261,24</b> | <b>27 355 145,96</b> |

Sumber/Source: Badan Pusat Statistik Kabupaten Sragen/ BPS-Statistics of Sragen Regency

**Tabel**  
**Table** 12.7

**Distribusi Persentase Produk Domestik Regional Bruto Atas Dasar Harga Berlaku Menurut Jenis Pengeluaran (juta rupiah), 2017–2021**  
**Percentage Distribution of Gross Regional Domestic Product at Current Market Prices by Type of Expenditure (million rupiahs), 2017–2021**

| <b>Jenis Pengeluaran</b><br><b>Type of Expenditure</b>                        | <b>2017</b>   | <b>2018</b>   | <b>2019</b>   | <b>2020*</b>  | <b>2021**</b> |
|---|---------------|---------------|---------------|---------------|---------------|
| (1)   | (2)           | (3)           | (4)           | (5)           | (6)           |
| Pengeluaran Konsumsi Rumah Tangga<br><i>Household Consumption Expenditure</i> | 70,05         | 70,01         | 70,01         | 69,76         | 68,78         |
| Pengeluaran Konsumsi LNPRT<br><i>NPISH Consumption Expenditure</i>            | 1,22          | 1,23          | 1,30          | 1,29          | 1,26          |
| Pengeluaran Konsumsi Pemerintah<br><i>Government Consumption Expenditure</i>  | 6,74          | 6,50          | 6,31          | 5,98          | 5,88          |
| Pembentukan Modal Tetap Bruto<br><i>Gross Fixed Capital Formation</i>         | 23,21         | 24,19         | 24,50         | 22,91         | 23,53         |
| Perubahan Inventori<br><i>Changes in Inventories</i>                          | 1,62          | 1,71          | 1,50          | 1,60          | 1,44          |
| Net Ekspor Barang dan Jasa/Net<br><i>Exports of Goods and Services</i>        | 2,84          | 3,64          | 3,63          | 1,54          | 0,89          |
| <b>Produk Domestik Bruto/Gross Domestic Product</b>                           | <b>100,00</b> | <b>100,00</b> | <b>100,00</b> | <b>100,00</b> | <b>100,00</b> |

Sumber/Source: Badan Pusat Statistik Kabupaten Sragen/ BPS-Statistics of Sragen Regency

**Tabel**  
**Table** 12.8

**Laju Pertumbuhan Produk Domestik Regional Bruto Atas Dasar Harga Konstan 2010 Menurut Jenis Pengeluaran (juta rupiah), 2017–2021**  
**Growth Rate of Gross Regional Domestic Product at 2010 Constant Market Prices by Type of Expenditure (million rupiahs), 2017–2021**

| <b>Jenis Pengeluaran</b><br><b>Type of Expenditure</b>                        | <b>2017</b> | <b>2018</b> | <b>2019</b> | <b>2020*</b> | <b>2021**</b> |
|---|-------------|-------------|-------------|--------------|---------------|
| (1)   | (2)         | (3)         | (4)         | (5)          | (6)           |
| Pengeluaran Konsumsi Rumah Tangga<br><i>Household Consumption Expenditure</i> | 5,51        | 6,24        | 4,93        | 1,13         | 3,28          |
| Pengeluaran Konsumsi LNPRT<br><i>NPISH Consumption Expenditure</i>            | 3,84        | 7,04        | 11,66       | 2,48         | 1,76          |
| Pengeluaran Konsumsi Pemerintah<br><i>Government Consumption Expenditure</i>  | 2,14        | 2,78        | 3,91        | 4,83         | 1,09          |
| Pembentukan Modal Tetap Bruto<br><i>Gross Fixed Capital Formation</i>         | 8,41        | 7,87        | 5,84        | 6,64         | 7,77          |
| Perubahan Inventori<br><i>Changes in Inventories</i>                          |             |             |             |              |               |
| Net Ekspor Barang dan Jasa/<br><i>Exports of Goods and Services</i>           |             |             |             |              |               |
| <b>Produk Domestik Bruto/<br/>Gross Domestic Product</b>                      | <b>5,97</b> | <b>5,75</b> | <b>5,90</b> | <b>1,81</b>  | <b>3,75</b>   |

Sumber/Source: Badan Pusat Statistik Kabupaten Sragen/ BPS-Statistics of Sragen Regency

# PERBANDINGAN ANTAR KABUPATEN/KOTA

*Regency/Municipal Comparison*

13



## Jumlah Penduduk Karesidenan Surakarta Tahun 2021

*The number of residents of Surakarta Residency in 2021*

983.641

**SRAGEN**

1.267.272

**KLATEN**

1.070.247

**BOYOLALI**

911.603

**SUKOHARJO**

522.728

**SURAKARTA**

938.808

**KARANGANYAR**

1.049.292

**WONOGIRI**



**PENJELASAN TEKNIS**

1. Sensus Penduduk berarti perhitungan jumlah penduduk secara periodik. Data yang dicapai, biasanya bukan saja meliputi jumlah orang, tetapi juga fakta mengenai misalnya jenis kelamin, usia, bahasa, dan hal-hal lain yang dianggap perlu. Dalam publikasi ini ditampilkan jumlah penduduk hasil sensus penduduk untuk tahun 2000 dan 2010.
2. Laju Pertumbuhan Produk Domestik Regional Bruto (PDRB) atas dasar harga konstan diperoleh dengan mengurangi nilai pada tahun ke n dengan nilai pada tahun ke (n-1) dibagi dengan nilai pada tahun ke (n-1) dikalikan dengan 100 persen. Laju pertumbuhan PDRB menunjukkan tingkat perkembangan riil dari agregat pendapatan untuk masing-masing tahun dibandingkan dengan tahun sebelumnya.
3. Penduduk Miskin adalah penduduk yang memiliki rata-rata pengeluaran perkapita perbulan dibawah garis kemiskinan.
4. Garis Kemiskinan (GK) merupakan penjumlahan dari Garis Kemiskinan Makanan (GKM) dan Garis Kemiskinan Non Makanan (GKNM).

**TECHNICAL NOTES**

1. *Population Census means counting number of populations periodically. Data that is achieved, not only number of populations but also the fact of gender, age, language and other matters deemed necessary. In this publication the result displayed a population census for 2000 and 2010.*
2. *Growth rate of Domestic Regional Product (GDRP) at constant market place obtained by subtracting the value of GDRP year n with the value of GDRP year n-1 divided by value of GDRP year n-1 then multiplied by 100 percent. The growth rate of GDRP explains the income growth during the given period.*
3. *Poor People is a person whose expenditure per capita per month is below the poverty line is considered to be poor.*
4. *Poverty Line is the sum of Food Poverty Line (FPL) and Non-Food Poverty Line (NFPL).*



5. Garis Kemiskinan Makanan (GKM) merupakan nilai pengeluaran kebutuhan minimum makanan yang disetarakan dengan 2.100 kilokalori perkapita perhari. Paket komoditi kebutuhan dasar makanan diwakili oleh 52 jenis komoditi (padi-padian, ikan, daging, telur dan susu, sayuran, minyak dan lemak, dll)
6. Indeks Pembangunan Manusia (IPM) menjelaskan bagaimana penduduk dapat mengakses hasil pembangunan dalam memperoleh pendapatan, kesehatan, pendidikan, dan sebagainya.
5. *The Food Poverty Line refers to the requirement of 2,100 kcal per capita per day. Package of basic needs of food commodities represented by 52 types of commodities (rice-grains, fish, meat, eggs and dairy, vegetables, oils and fats, etc.)*
6. *Human Developing Index (HDI) explain how residents can access development results in obtaining income, health , education , and so forth .*

**Tabel**  
**Table** 13.1

**Jumlah Penduduk Menurut Kabupaten/Kota di Provinsi  
Jawa Tengah (ribu), 2017–2021**  
*Population by Regency/Municipality in Jawa Tengah  
Province (thousand), 2017–2021*

| Kabupaten/Kota<br>Regency/Municipality | 2017 <sup>1)</sup> | 2018 <sup>1)</sup> | 2019 <sup>1)</sup> | 2020 <sup>2)</sup> | 2021 <sup>3)</sup> |
|--|--------------------|--------------------|--------------------|--------------------|--------------------|
| (1)                                    | (2)                | (3)                | (4)                | (5)                | (6)                |
| <b>Kabupaten/Regency</b>               |                    |                    |                    |                    |                    |
| 1. Cilacap                             | 1 706 458          | 1 712 871          | 1 718 824          | 1 944 857          | 1 963 824          |
| 2. Banyumas                            | 1 660 177          | 1 672 817          | 1 685 078          | 1 776 918          | 1 789 630          |
| 3. Purbalingga                         | 913 682            | 921 639            | 929 403            | 998 561            | 1 007 794          |
| 4. Banjarnegara                        | 910 092            | 914 523            | 918 715            | 1 017 767          | 1 026 866          |
| 5. Kebumen                             | 1 188 212          | 1 190 280          | 1 192 013          | 1 350 438          | 1 361 913          |
| 6. Purworejo                           | 712 504            | 713 761            | 714 816            | 769 880            | 773 588            |
| 7. Wonosobo                            | 781 792            | 784 353            | 786 703            | 879 124            | 886 613            |
| 8. Magelang                            | 1 264 852          | 1 274 881          | 1 284 627          | 1 299 859          | 1 305 512          |
| 9. Boyolali                            | 971 707            | 976 026            | 980 086            | 1 062 713          | 1 070 247          |
| 10. Klaten                             | 1 163 844          | 1 166 748          | 1 169 330          | 1 260 506          | 1 267 272          |
| 11. Sukoharjo                          | 875 655            | 881 673            | 887 484            | 907 587            | 911 603            |
| 12. Wonogiri                           | 951 591            | 953 250            | 954 646            | 1 043 177          | 1 049 292          |
| 13. Karanganyar                        | 869 220            | 875 946            | 882 473            | 931 963            | 938 808            |
| 14. Sragen                             | 882 453            | 884 448            | 886 196            | 976 951            | 983 641            |
| 15. Grobogan                           | 1 361 210          | 1 366 498          | 1 371 423          | 1 453 526          | 1 460 873          |
| 16. Blora                              | 856 396            | 858 795            | 860 957            | 884 333            | 886 147            |
| 17. Rembang                            | 627 139            | 631 293            | 635 294            | 645 333            | 647 766            |
| 18. Pati                               | 1 242 879          | 1 248 286          | 1 253 363          | 1 324 188          | 1 330 983          |
| 19. Kudus                              | 849 006            | 858 153            | 867 154            | 849 184            | 852 443            |
| 20. Jepara                             | 1 219 784          | 1 236 006          | 1 252 090          | 1 184 947          | 1 188 510          |
| 21. Demak                              | 1 137 455          | 1 147 557          | 1 157 421          | 1 203 956          | 1 212 377          |
| 22. Semarang                           | 1 024 706          | 1 036 929          | 1 049 002          | 1 053 094          | 1 059 844          |
| 23. Temanggung                         | 756 973            | 762 776            | 768 405            | 790 174            | 794 403            |
| 24. Kendal                             | 954 100            | 960 322            | 966 313            | 1 018 505          | 1 025 020          |
| 25. Batang                             | 753 914            | 759 529            | 764 970            | 801 718            | 807 005            |
| 26. Pekalongan                         | 883 468            | 888 491            | 893 290            | 968 821            | 976 504            |
| 27. Pemalang                           | 1 292 357          | 1 294 639          | 1 296 559          | 1 471 489          | 1 484 209          |
| 28. Tegal                              | 1 428 884          | 1 431 375          | 1 433 464          | 1 596 996          | 1 608 611          |
| 29. Brebes                             | 1 790 389          | 1 795 513          | 1 800 142          | 1 978 759          | 1 992 685          |
| <b>Kota/Municipality</b>               |                    |                    |                    |                    |                    |
| 1. Magelang                            | 121 154            | 121 372            | 121 555            | 121 526            | 121 610            |
| 2. Surakarta                           | 514 542            | 515 865            | 517 045            | 522 364            | 522 728            |
| 3. Salatiga                            | 188 486            | 190 872            | 193 231            | 192 322            | 193 525            |
| 4. Semarang                            | 1 753 092          | 1 779 757          | 1 806 319          | 1 653 524          | 1 656 564          |
| 5. Pekalongan                          | 300 897            | 303 235            | 305 505            | 307 150            | 308 310            |
| 6. Tegal                               | 247 314            | 248 008            | 248 635            | 273 825            | 275 781            |
| <b>Jawa Tengah</b>                     | <b>34 156 384</b>  | <b>34 358 487</b>  | <b>34 552 531</b>  | <b>36 516 035</b>  | <b>36 742 501</b>  |

Sumber/Source: BPS, Sensus Penduduk (SP) 2010 dan Proyeksi Penduduk Indonesia 2010–2035/BPS-Statistics Indonesia, 2010 Population Census and Indonesia Population Projection 2010–2035

Keterangan :

- 1) Proyeksi Penduduk Hasil SUPAS 2015/Population Projection Result of SUPAS 2015
- 2) Sensus Penduduk 2020 / 2020 Population Census
- 3) Proyeksi Penduduk Interim 2020-2023/ Interim Population Projection 2010-2023

**Tabel** 13.2  
**Table**

**Laju Pertumbuhan Produk Domestik Regional Bruto Atas Dasar Harga Konstan 2010 Menurut Kabupaten/Kota di Provinsi Jawa Tengah (persen), 2017–2021**  
**Rate of Growth of Gross Regional Domestic Products at Constant 2010 Prices by Regency/Municipality in Jawa Tengah Province (percent), 2017–2021**

| Kabupaten/Kota<br>Regency/Municipality |              | 2017 | 2018 | 2019 | 2020 <sup>x</sup> | 2021 <sup>xx</sup> |
|--|--------------|------|------|------|-------------------|--------------------|
| (1)                                    |              | (2)  | (3)  | (4)  | (5)               | (6)                |
| <b>Kabupaten/Regency</b>               |              |      |      |      |                   |                    |
| 1.                                     | Cilacap      | 2,58 | 2,99 | 2,27 | - 10,28           | 2,15               |
| 2.                                     | Banyumas     | 6,34 | 6,45 | 6,32 | - 1,65            | 4,00               |
| 3.                                     | Purbalingga  | 5,37 | 5,42 | 5,64 | - 1,18            | 3,19               |
| 4.                                     | Banjarnegara | 5,65 | 5,67 | 5,60 | - 1,32            | 3,26               |
| 5.                                     | Kebumen      | 5,15 | 5,53 | 5,52 | - 1,45            | 3,71               |
| 6.                                     | Purworejo    | 5,27 | 5,33 | 5,44 | - 1,61            | 3,38               |
| 7.                                     | Wonosobo     | 4,14 | 5,06 | 5,57 | - 1,64            | 3,68               |
| 8.                                     | Magelang     | 5,50 | 5,28 | 5,30 | - 1,67            | 3,48               |
| 9.                                     | Boyolali     | 5,80 | 5,72 | 5,96 | - 1,20            | 4,63               |
| 10.                                    | Klaten       | 5,34 | 5,47 | 5,48 | - 1,17            | 3,82               |
| 11.                                    | Sukoharjo    | 5,76 | 5,79 | 5,92 | - 1,70            | 3,82               |
| 12.                                    | Wonogiri     | 5,32 | 5,41 | 5,14 | - 1,41            | 3,35               |
| 13.                                    | Karanganyar  | 5,77 | 5,98 | 5,76 | - 1,87            | 3,57               |
| 14.                                    | Sragen       | 5,97 | 5,75 | 5,90 | - 1,81            | 3,75               |
| 15.                                    | Grobogan     | 5,85 | 5,83 | 5,37 | - 1,57            | 3,78               |
| 16.                                    | Blora        | 5,98 | 4,38 | 4,05 | - 4,56            | 3,68               |
| 17.                                    | Rembang      | 6,98 | 5,89 | 5,20 | - 1,49            | 3,85               |
| 18.                                    | Pati         | 5,67 | 5,71 | 5,81 | - 1,16            | 3,38               |
| 19.                                    | Kudus        | 3,21 | 3,24 | 3,09 | - 3,11            | - 1,98             |
| 20.                                    | Jepara       | 5,39 | 5,85 | 6,02 | - 1,92            | 4,63               |
| 21.                                    | Demak        | 5,82 | 5,40 | 5,36 | - 0,23            | 2,62               |
| 22.                                    | Semarang     | 5,65 | 5,67 | 5,39 | - 2,67            | 3,63               |
| 23.                                    | Temanggung   | 5,03 | 5,13 | 5,05 | - 2,13            | 3,34               |
| 24.                                    | Kendal       | 5,78 | 5,77 | 5,71 | - 1,51            | 3,89               |
| 25.                                    | Batang       | 5,55 | 5,72 | 5,39 | - 1,29            | 4,88               |
| 26.                                    | Pekalongan   | 5,44 | 5,76 | 5,35 | - 1,89            | 3,54               |
| 27.                                    | Pemalang     | 5,61 | 5,69 | 5,80 | - 0,61            | 4,19               |
| 28.                                    | Tegal        | 5,38 | 5,51 | 5,56 | - 1,48            | 3,72               |
| 29.                                    | Brebes       | 5,65 | 5,26 | 5,76 | - 0,47            | 2,33               |
| <b>Kota/Municipality</b>               |              |      |      |      |                   |                    |
| 1.                                     | Magelang     | 5,42 | 5,46 | 5,41 | - 2,45            | 3,20               |
| 2.                                     | Surakarta    | 5,70 | 5,75 | 5,78 | - 1,76            | 4,01               |
| 3.                                     | Salatiga     | 5,58 | 5,84 | 5,90 | - 1,68            | 3,33               |
| 4.                                     | Semarang     | 6,70 | 6,48 | 6,81 | - 1,85            | 5,16               |
| 5.                                     | Pekalongan   | 5,32 | 5,69 | 5,50 | - 1,87            | 3,59               |
| 6.                                     | Tegal        | 5,95 | 5,87 | 5,77 | - 2,29            | 3,12               |

Sumber/Source: BPS Provinsi Jawa Tengah/ BPS-Statistics of Jawa Tengah Province

**Tabel**  
**Table** 13.3**Jumlah Penduduk Miskin Menurut Kabupaten/Kota di  
Provinsi Jawa Tengah (ribu), 2017–2021**  
**Number of Poor Population by Regency/Municipality in  
Jawa Tengah Province (thousand), 2017–2021**

| Kabupaten/Kota<br>Regency/Municipality | 2017           | 2018           | 2019           | 2020           | 2021            |
|--|----------------|----------------|----------------|----------------|-----------------|
| (1)                                    | (2)            | (3)            | (4)            | (5)            | (6)             |
| <b>Kabupaten/Regency</b>               |                |                |                |                |                 |
| 1. Cilacap                             | 238,3          | 193,2          | 185,2          | 198,6          | 201,71          |
| 2. Banyumas                            | 283,2          | 226,2          | 211,7          | 225,8          | 232,91          |
| 3. Purbalingga                         | 171,9          | 144,2          | 140,1          | 149,5          | 153,08          |
| 4. Banjarnegara                        | 156,8          | 141,7          | 136,1          | 144,9          | 150,19          |
| 5. Kebumen                             | 233,4          | 208,7          | 201,3          | 211,1          | 212,92          |
| 6. Purworejo                           | 98,6           | 83,6           | 82,2           | 84,8           | 88,80           |
| 7. Wonosobo                            | 159,2          | 138,3          | 131,4          | 137,6          | 139,67          |
| 8. Magelang                            | 157,2          | 143,4          | 137,5          | 146,3          | 154,91          |
| 9. Boyolali                            | 116,4          | 98,2           | 93,8           | 100,6          | 104,82          |
| 10. Klaten                             | 165,0          | 151,7          | 144,1          | 151,8          | 158,23          |
| 11. Sukoharjo                          | 76,7           | 65,4           | 63,6           | 68,9           | 73,84           |
| 12. Wonogiri                           | 123,0          | 102,8          | 98,3           | 104,4          | 110,46          |
| 13. Karanganyar                        | 106,8          | 87,8           | 84,5           | 91,7           | 95,41           |
| 14. Sragen                             | 124,0          | 116,4          | 113,8          | 119,4          | 122,91          |
| 15. Grobogan                           | 181,0          | 168,7          | 161,9          | 172,3          | 175,72          |
| 16. Blora                              | 111,9          | 102,5          | 97,9           | 103,7          | 107,05          |
| 17. Rembang                            | 115,2          | 97,4           | 95,3           | 100,1          | 101,40          |
| 18. Pati                               | 141,7          | 123,9          | 119,0          | 127,4          | 128,74          |
| 19. Kudus                              | 64,4           | 60,0           | 58,0           | 64,2           | 67,06           |
| 20. Jepara                             | 99,0           | 86,5           | 83,5           | 91,1           | 95,22           |
| 21. Demak                              | 152,6          | 144,1          | 137,6          | 146,9          | 151,74          |
| 22. Semarang                           | 79,7           | 75,7           | 73,9           | 79,9           | 83,61           |
| 23. Temanggung                         | 86,8           | 75,4           | 72,6           | 77,3           | 79,09           |
| 24. Kendal                             | 106,1          | 94,7           | 91,2           | 97,5           | 100,00          |
| 25. Batang                             | 81,5           | 66,1           | 64,1           | 70,6           | 74,91           |
| 26. Pekalongan                         | 111,6          | 89,5           | 87,0           | 91,9           | 95,26           |
| 27. Pemalang                           | 225,0          | 208,3          | 200,7          | 209,0          | 215,08          |
| 28. Tegal                              | 141,8          | 114,1          | 109,9          | 117,5          | 123,52          |
| 29. Brebes                             | 343,5          | 309,2          | 293,2          | 308,8          | 314,95          |
| <b>Kota/Municipality</b>               |                |                |                |                |                 |
| 1. Magelang                            | 10,6           | 9,6            | 9,1            | 9,3            | 9,44            |
| 2. Surakarta                           | 54,9           | 47,0           | 45,2           | 47,0           | 48,78           |
| 3. Salatiga                            | 9,6            | 9,2            | 9,2            | 9,7            | 10,14           |
| 4. Semarang                            | 80,9           | 73,7           | 72,0           | 79,6           | 84,45           |
| 5. Pekalongan                          | 22,5           | 20,5           | 20,2           | 22,2           | 23,49           |
| 6. Tegal                               | 20,1           | 19,4           | 18,6           | 19,5           | 20,27           |
| <b>Jawa Tengah</b>                     | <b>4 450,7</b> | <b>3 897,2</b> | <b>3 743,2</b> | <b>3 980,9</b> | <b>4 109,75</b> |

Sumber/Source: BPS-Survei Sosial Ekonomi Nasional/BPS-National Socio Economic Survey

**Tabel** 13.4  
**Table**

**Indeks Pembangunan Manusia Menurut Kabupaten/Kota di Provinsi Jawa Tengah, 2017–2021**  
**Human Development Index by Regency/Municipality in Jawa Tengah Province, 2017–2021**

| Kabupaten/Kota<br>Regency/Municipality | 2017         | 2018         | 2019         | 2020         | 2021         |
|--|--------------|--------------|--------------|--------------|--------------|
| (1)                                    | (2)          | (3)          | (4)          | (5)          | (6)          |
| <b>Kabupaten/Regency</b>               |              |              |              |              |              |
| 1. Cilacap                             | 68,90        | 69,56        | 69,98        | 69,95        | 70,42        |
| 2. Banyumas                            | 70,75        | 71,30        | 71,96        | 71,98        | 72,44        |
| 3. Purbalingga                         | 67,72        | 68,41        | 68,99        | 68,97        | 69,15        |
| 4. Banjarnegara                        | 65,86        | 66,54        | 67,34        | 67,45        | 67,86        |
| 5. Kebumen                             | 68,29        | 68,80        | 69,60        | 69,81        | 70,05        |
| 6. Purworejo                           | 71,31        | 71,87        | 72,50        | 72,68        | 72,98        |
| 7. Wonosobo                            | 66,89        | 67,81        | 68,27        | 68,22        | 68,43        |
| 8. Magelang                            | 68,39        | 69,11        | 69,87        | 69,87        | 70,12        |
| 9. Boyolali                            | 72,64        | 73,22        | 73,80        | 74,25        | 74,40        |
| 10. Klaten                             | 74,25        | 74,79        | 75,29        | 75,56        | 76,12        |
| 11. Sukoharjo                          | 75,56        | 76,07        | 76,84        | 76,98        | 77,13        |
| 12. Wonogiri                           | 68,66        | 69,37        | 69,98        | 70,25        | 70,49        |
| 13. Karanganyar                        | 75,22        | 75,54        | 75,89        | 75,86        | 75,99        |
| 14. Sragen                             | 72,40        | 72,96        | 73,43        | 73,95        | 74,08        |
| 15. Grobogan                           | 68,87        | 69,32        | 69,86        | 69,87        | 70,41        |
| 16. Blora                              | 67,52        | 67,95        | 68,65        | 68,84        | 69,37        |
| 17. Rembang                            | 68,95        | 69,46        | 70,15        | 70,02        | 70,43        |
| 18. Pati                               | 70,12        | 70,71        | 71,35        | 71,77        | 72,28        |
| 19. Kudus                              | 73,84        | 74,58        | 74,94        | 75,00        | 75,16        |
| 20. Jepara                             | 70,79        | 71,38        | 71,88        | 71,99        | 72,36        |
| 21. Demak                              | 70,41        | 71,26        | 71,87        | 72,22        | 72,57        |
| 22. Semarang                           | 73,20        | 73,61        | 74,14        | 74,10        | 74,24        |
| 23. Temanggung                         | 68,34        | 68,83        | 69,56        | 69,57        | 69,88        |
| 24. Kendal                             | 70,62        | 71,28        | 71,97        | 72,29        | 72,50        |
| 25. Batang                             | 67,35        | 67,86        | 68,42        | 68,65        | 68,92        |
| 26. Pekalongan                         | 68,4         | 68,97        | 69,71        | 69,63        | 70,11        |
| 27. Pemasang                           | 65,04        | 65,67        | 66,32        | 66,32        | 66,56        |
| 28. Tegal                              | 66,44        | 67,33        | 68,24        | 68,39        | 68,79        |
| 29. Brebes                             | 64,86        | 65,68        | 66,12        | 66,11        | 66,32        |
| <b>Kota/Municipality</b>               |              |              |              |              |              |
| 1. Magelang                            | 77,84        | 78,31        | 78,80        | 78,99        | 79,43        |
| 2. Surakarta                           | 80,85        | 81,46        | 81,86        | 82,21        | 82,62        |
| 3. Salatiga                            | 81,68        | 82,41        | 83,12        | 83,14        | 83,60        |
| 4. Semarang                            | 82,01        | 82,72        | 83,19        | 83,05        | 83,55        |
| 5. Pekalongan                          | 73,77        | 74,24        | 74,77        | 74,98        | 75,40        |
| 6. Tegal                               | 73,95        | 74,44        | 74,93        | 75,07        | 75,52        |
| <b>Jawa Tengah</b>                     | <b>70,52</b> | <b>71,12</b> | <b>71,73</b> | <b>71,87</b> | <b>72,16</b> |

Sumber/Source: BPS, Seri Publikasi Indeks Pembangunan Manusia/BPS Statistics Indonesia, Series of Publication of Human Development Index

**Tabel**  
**Table** 13.5**Persentase Penduduk Miskin Menurut Kabupaten/Kota di  
Provinsi Jawa Tengah, 2017-2021**  
*Percentage of Poor People by Regency/Municipality in Jawa  
Tengah Province, 2017-2021*

| Kabupaten/Kota<br>Regency/Municipality | 2017         | 2018         | 2019         | 2020         | 2021         |
|--|--------------|--------------|--------------|--------------|--------------|
| (1)                                    | (2)          | (3)          | (4)          | (5)          | (6)          |
| <b>Kabupaten/Regency</b>               |              |              |              |              |              |
| 1. Cilacap                             | 13,94        | 11,25        | 10,73        | 11,46        | 11,67        |
| 2. Banyumas                            | 17,05        | 13,50        | 12,53        | 13,26        | 13,66        |
| 3. Purbalingga                         | 18,80        | 15,62        | 15,03        | 15,90        | 16,24        |
| 4. Banjarnegara                        | 17,21        | 15,46        | 14,76        | 15,64        | 16,23        |
| 5. Kebumen                             | 19,60        | 17,47        | 16,82        | 17,59        | 17,83        |
| 6. Purworejo                           | 13,81        | 11,67        | 11,45        | 11,78        | 12,40        |
| 7. Wonosobo                            | 20,32        | 17,58        | 16,63        | 17,36        | 17,67        |
| 8. Magelang                            | 12,42        | 11,23        | 10,67        | 11,27        | 11,91        |
| 9. Boyolali                            | 11,96        | 10,04        | 9,53         | 10,18        | 10,62        |
| 10. Klaten                             | 14,15        | 12,96        | 12,28        | 12,89        | 13,49        |
| 11. Sukoharjo                          | 8,75         | 7,41         | 7,14         | 7,68         | 8,23         |
| 12. Wonogiri                           | 12,90        | 10,75        | 10,25        | 10,86        | 11,55        |
| 13. Karanganyar                        | 12,28        | 10,01        | 9,55         | 10,28        | 10,68        |
| 14. Sragen                             | 14,02        | 13,12        | 12,79        | 13,38        | 13,83        |
| 15. Grobogan                           | 13,27        | 12,31        | 11,77        | 12,46        | 12,74        |
| 16. Blora                              | 13,04        | 11,90        | 11,32        | 11,96        | 12,39        |
| 17. Rembang                            | 18,35        | 15,41        | 14,95        | 15,60        | 15,80        |
| 18. Pati                               | 11,38        | 9,90         | 9,46         | 10,08        | 10,21        |
| 19. Kudus                              | 7,59         | 6,98         | 6,68         | 7,31         | 7,60         |
| 20. Jepara                             | 8,12         | 7,00         | 6,66         | 7,17         | 7,44         |
| 21. Demak                              | 13,41        | 12,54        | 11,86        | 12,54        | 12,92        |
| 22. Semarang                           | 7,78         | 7,29         | 7,04         | 7,51         | 7,82         |
| 23. Temanggung                         | 11,46        | 9,87         | 9,42         | 9,96         | 10,17        |
| 24. Kendal                             | 11,10        | 9,84         | 9,41         | 9,99         | 10,24        |
| 25. Batang                             | 10,80        | 8,69         | 8,35         | 9,13         | 9,68         |
| 26. Pekalongan                         | 12,61        | 10,06        | 9,71         | 10,19        | 10,57        |
| 27. Pemalang                           | 17,37        | 16,04        | 15,41        | 16,02        | 16,56        |
| 28. Tegal                              | 9,90         | 7,94         | 7,64         | 8,14         | 8,60         |
| 29. Brebes                             | 19,14        | 17,17        | 16,22        | 17,03        | 17,43        |
| <b>Kota/Municipality</b>               |              |              |              |              |              |
| 1. Magelang                            | 8,75         | 7,87         | 7,46         | 7,58         | 7,75         |
| 2. Surakarta                           | 10,65        | 9,08         | 8,70         | 9,03         | 9,40         |
| 3. Salatiga                            | 5,07         | 4,84         | 4,76         | 4,94         | 5,14         |
| 4. Semarang                            | 4,62         | 4,14         | 3,98         | 4,34         | 4,56         |
| 5. Pekalongan                          | 7,47         | 6,75         | 6,60         | 7,17         | 7,59         |
| 6. Tegal                               | 8,11         | 7,81         | 7,47         | 7,80         | 8,12         |
| <b>Jawa Tengah</b>                     | <b>13,01</b> | <b>11,32</b> | <b>10,80</b> | <b>11,41</b> | <b>11,79</b> |

Sumber/Source: Survei Sosial Ekonomi Nasional/National Socio Economic Survey

**Tabel** 13.6  
**Table**

**Tingkat Pengangguran Terbuka dan Tingkat Partisipasi Angkatan Kerja (TPAK) Menurut Kabupaten/Kota di Provinsi Jawa Tengah, 2019-2021**  
**Unemployment Rate (UR) and Labour Force Participation Rate (LFPR) by Regency/Municipality in Jawa Tengah Province, 2019-2021**

| Kabupaten/Kota<br>Regency/Municipality | TPT/ UR     |             |             | TPAK/ LFPR   |              |              |
|--|-------------|-------------|-------------|--------------|--------------|--------------|
|  | 2019        | 2020        | 2021        | 2019         | 2020         | 2021         |
| (1)                                    | (2)         | (3)         | (4)         | (5)          | (6)          | (6)          |
| <b>Kabupaten/Regency</b>               |             |             |             |              |              |              |
| 1. Cilacap                             | 7,24        | 9,10        | 9,97        | 65,34        | 67,79        | 62,91        |
| 2. Banyumas                            | 4,17        | 6,00        | 6,05        | 67,34        | 66,66        | 65,07        |
| 3. Purbalingga                         | 4,73        | 6,10        | 6,05        | 68,14        | 69,89        | 69,52        |
| 4. Banjarnegara                        | 4,44        | 5,86        | 5,86        | 70,09        | 69,69        | 69,76        |
| 5. Kebumen                             | 4,69        | 6,07        | 6,03        | 68,72        | 69,63        | 67,76        |
| 6. Purworejo                           | 2,91        | 4,04        | 3,59        | 66,81        | 70,05        | 73,29        |
| 7. Wonosobo                            | 3,43        | 5,37        | 5,26        | 72,07        | 71,26        | 70,77        |
| 8. Magelang                            | 3,07        | 4,27        | 5,03        | 74,73        | 76,60        | 75,78        |
| 9. Boyolali                            | 3,09        | 5,28        | 5,09        | 72,70        | 75,11        | 75,79        |
| 10. Klaten                             | 3,54        | 5,46        | 5,48        | 69,10        | 68,33        | 66,89        |
| 11. Sukoharjo                          | 3,39        | 6,93        | 3,32        | 68,50        | 68,74        | 68,78        |
| 12. Wonogiri                           | 2,55        | 4,27        | 2,43        | 69,86        | 74,69        | 73,09        |
| 13. Karanganyar                        | 3,12        | 5,96        | 5,89        | 70,19        | 73,55        | 73,15        |
| 14. Sragen                             | 3,32        | 4,75        | 4,76        | 67,71        | 68,44        | 71,74        |
| 15. Grobogan                           | 3,54        | 4,50        | 4,38        | 69,25        | 69,77        | 72,88        |
| 16. Blora                              | 3,82        | 4,89        | 3,81        | 68,54        | 71,90        | 70,54        |
| 17. Rembang                            | 3,60        | 4,83        | 3,67        | 66,26        | 65,17        | 70,67        |
| 18. Pati                               | 3,64        | 4,74        | 4,60        | 66,08        | 63,85        | 68,99        |
| 19. Kudus                              | 3,80        | 5,53        | 3,77        | 72,05        | 74,50        | 74,77        |
| 20. Jepara                             | 2,92        | 6,70        | 4,23        | 68,43        | 69,92        | 69,55        |
| 21. Demak                              | 5,42        | 7,31        | 5,28        | 67,72        | 69,79        | 66,23        |
| 22. Semarang                           | 2,54        | 4,57        | 5,02        | 74,69        | 75,07        | 74,10        |
| 23. Temanggung                         | 2,98        | 3,85        | 2,62        | 76,23        | 58,73        | 74,01        |
| 24. Kendal                             | 6,26        | 7,56        | 7,55        | 67,91        | 70,50        | 69,93        |
| 25. Batang                             | 4,11        | 6,92        | 6,59        | 68,75        | 69,78        | 71,40        |
| 26. Pekalongan                         | 4,35        | 6,97        | 4,28        | 71,15        | 71,23        | 71,46        |
| 27. Pemalang                           | 6,45        | 7,64        | 6,71        | 66,27        | 65,57        | 65,90        |
| 28. Tegal                              | 8,12        | 9,82        | 9,97        | 66,50        | 66,52        | 66,24        |
| 29. Brebes                             | 7,39        | 9,83        | 9,78        | 66,08        | 66,65        | 63,97        |
| <b>Kota/Municipality</b>               |             |             |             |              |              |              |
| 1. Magelang                            | 4,37        | 8,59        | 8,73        | 64,95        | 67,61        | 67,07        |
| 2. Surakarta                           | 4,16        | 7,92        | 7,85        | 69,27        | 68,84        | 66,89        |
| 3. Salatiga                            | 4,33        | 7,44        | 7,26        | 66,96        | 70,23        | 70,36        |
| 4. Semarang                            | 4,50        | 9,57        | 9,54        | 66,87        | 69,89        | 69,41        |
| 5. Pekalongan                          | 5,80        | 7,02        | 6,89        | 72,46        | 66,45        | 75,77        |
| 6. Tegal                               | 8,08        | 8,40        | 8,25        | 69,61        | 64,57        | 68,25        |
| <b>Jawa Tengah</b>                     | <b>4,44</b> | <b>6,48</b> | <b>5,95</b> | <b>68,85</b> | <b>69,43</b> | <b>69,58</b> |

Catatan/Notes : Penghitungan dengan menggunakan penimbang hasil proyeksi SUPAS 2015

Sumber/Source : Survei Angkatan Kerja Nasional Agustus/ August National Labor Force Survey

**Tabel 13.7**  
**Table**

**Tingkat Pengangguran Terbuka dan Tingkat Partisipasi Angkatan Kerja (TPAK) Menurut Kabupaten/Kota di Provinsi Jawa Tengah, 2021**  
**Unemployment Rate (UR) and Labour Force Participation Rate (LFPR) by Regency/Municipality in Jawa Tengah Province, 2021**

| Kabupaten/Kota<br>Regency/Municipality | Angkatan Kerja/Economically Active |   |                   | Bukan<br>Angkatan<br>Kerja<br>Economically<br>Inactive |
|--|------------------------------------|---|-------------------|--|
|  | Bekerja<br>Working                 | Pengang-<br>guran Terbuka<br>Unemployment | "Jumlah<br>Total" |  |
| (1)                                    | (2)                                | (3)                                       | (4)               | (5)  |
| <b>Kabupaten/Regency</b>               |                                    |   |                   |  |
| 1. Cilacap                             | 747 329                            | 82 714                                    | 830 043           | 489 453  |
| 2. Banyumas                            | 813 592                            | 52 390                                    | 865 982           | 464 824  |
| 3. Purbalingga                         | 473 232                            | 30 450                                    | 503 682           | 220 788  |
| 4. Banjarnegara                        | 470 460                            | 29 281                                    | 499 741           | 216 580  |
| 5. Kebumen                             | 582 719                            | 37 408                                    | 620 127           | 295 046  |
| 6. Purworejo                           | 400 401                            | 14 898                                    | 415 299           | 151 326  |
| 7. Wonosobo                            | 405 526                            | 22 527                                    | 428 053           | 176 795  |
| 8. Magelang                            | 735 613                            | 38 976                                    | 774 589           | 247 550  |
| 9. Boyolali                            | 559 932                            | 30 009                                    | 589 941           | 188 452  |
| 10. Klaten                             | 596 661                            | 34 584                                    | 631 245           | 312 419  |
| 11. Sukoharjo                          | 476 867                            | 16 391                                    | 493 258           | 223 913  |
| 12. Wonogiri                           | 559 093                            | 13 932                                    | 573 025           | 210 968  |
| 13. Karanganyar                        | 487 270                            | 30 517                                    | 517 787           | 190 074  |
| 14. Sragen                             | 483 592                            | 24 160                                    | 507 752           | 200 000  |
| 15. Grobogan                           | 748 718                            | 34 317                                    | 783 035           | 291 322  |
| 16. Blora                              | 467 018                            | 18 507                                    | 485 525           | 202 796  |
| 17. Rembang                            | 348 727                            | 13 293                                    | 362 020           | 150 279  |
| 18. Pati                               | 662 492                            | 31 935                                    | 694 427           | 312 069  |
| 19. Kudus                              | 501 443                            | 19 651                                    | 521 094           | 175 796  |
| 20. Jepara                             | 658 208                            | 29 076                                    | 687 284           | 300 954  |
| 21. Demak                              | 563 708                            | 31 403                                    | 595 111           | 303 462  |
| 22. Semarang                           | 598 413                            | 31 627                                    | 630 040           | 220 207  |
| 23. Temanggung                         | 443 009                            | 11 918                                    | 454 927           | 159 746  |
| 24. Kendal                             | 493 732                            | 40 298                                    | 534 030           | 229 664  |
| 25. Batang                             | 402 320                            | 28 370                                    | 430 690           | 172 496  |
| 26. Pekalongan                         | 465 460                            | 20 788                                    | 486 248           | 194 187  |
| 27. Pemalang                           | 601 815                            | 43 288                                    | 645 103           | 333 805  |
| 28. Tegal                              | 644 499                            | 71 346                                    | 715 845           | 364 829  |
| 29. Brebes                             | 793 289                            | 85 969                                    | 879 258           | 495 258  |
| <b>Kota/Municipality</b>               |                                    |   |                   |  |
| 1. Magelang                            | 60 317                             | 5 769                                     | 66 086            | 32 444   |
| 2. Surakarta                           | 260 025                            | 22 153                                    | 282 178           | 139 659  |
| 3. Salatiga                            | 103 979                            | 8 145                                     | 112 124           | 47 233   |
| 4. Semarang                            | 936 076                            | 98 718                                    | 1 034 794         | 455 948  |
| 5. Pekalongan                          | 168 725                            | 12 485                                    | 181 210           | 57 961   |
| 6. Tegal                               | 121 510                            | 10 930                                    | 132 440           | 61 618   |
| <b>Jawa Tengah</b>                     | <b>17 835 770</b>                  | <b>1 128 223</b>                          | <b>18 963 993</b> | <b>8 289 921</b>                                       |

Sumber/Source: Survei Angkatan Kerja Nasional Agustus/ August National Labor Force Survey





**ST 2023**  
**SENSUS PERTANIAN**

**BerAKHLAK**  
Berorientasi Pelayanan Akuntabel Kompeten  
Harmonis Loyal Adaptif Kolaboratif

# DATA

## MENCERDASKAN BANGSA

*Enlighten The Nation*



**BADAN PUSAT STATISTIK  
KABUPATEN SRAGEN**  
BPS-STATISTICS OF SRAGEN REGENCY

Jl. Letjen Suprpto 48 Sragen Jawa Tengah  
Telp.: 0271-891151, Fax.: (0271) 894266  
Homepage: <http://sragenkab.bps.go.id>, E-mail: [bps3314@bps.go.id](mailto:bps3314@bps.go.id)

ISSN 0215-6229



9 770215 622007 >