

KABUPATEN BARITO UTARA DALAM ANGKA

Barito Utara Regency in Figures

2021



BADAN PUSAT STATISTIK
KABUPATEN BARITO UTARA
BPS-Statistics of Barito Utara Regency

KABUPATEN

BARITO UTARA

DALAM ANGKA

Barito Utara Regency in Figures

2021



Kabupaten Barito Utara Dalam Angka 2021

Barito Utara Regency in Figures 2021

ISSN: 0215-2355

No. Publikasi/Publication Number: 62050.2102

Katalog/Catalog: 1102001.6205

Ukuran Buku/Book Size: 14,8 x 21 cm

Jumlah Halaman/Number of Page: xviii + 465 halaman/pages

Naskah/Manuscript:

Badan Pusat Statistik Kabupaten Barito Utara
BPS-Statistics of Barito Utara Regency

Penyunting/Editor:

Badan Pusat Statistik Kabupaten Barito Utara
BPS-Statistics of Barito Utara Regency

Tata Letak, Gambar Kulit, dan Infografis/Layout, Cover Design and Infographic:

Badan Pusat Statistik Kabupaten Barito Utara
BPS-Statistics of Barito Utara Regency

Ilustrasi Kover/Cover Illustration:

Stadion Swakarya Muara Teweh

Sumber Ilustrasi Infografis/Infographics Graphics by:

freepik.com, flaticon.com

Diterbitkan oleh/Published by:

©Badan Pusat Statistik Kabupaten Barito Utara
BPS-Statistics of Barito Utara Regency

Dicetak oleh/Printed by:

Amadeus Digital Printing

Dilarang mengumumkan, mendistribusikan, mengomunikasikan, dan/atau menggandakan sebagian atau seluruh isi buku ini untuk tujuan komersial tanpa izin tertulis dari Badan Pusat Statistik

Prohibited to announce, distribute, communicate, and/or copy part or all of this book for commercial purpose without permission from BPS-Statistics Indonesia

TIM PENYUSUN/DRAFTING TEAM

Pengarah/

Director : Ahmad Nasrullah

Koordinator Teknis/

Technical Coordinator : Endang Yoanna Br Sembiring

Naskah/Manuscript : 1. Endang Yoanna Br Sembiring
2. Erlina Andriani Rahman

Tata Letak/Layout : Endang Yoanna Br Sembiring

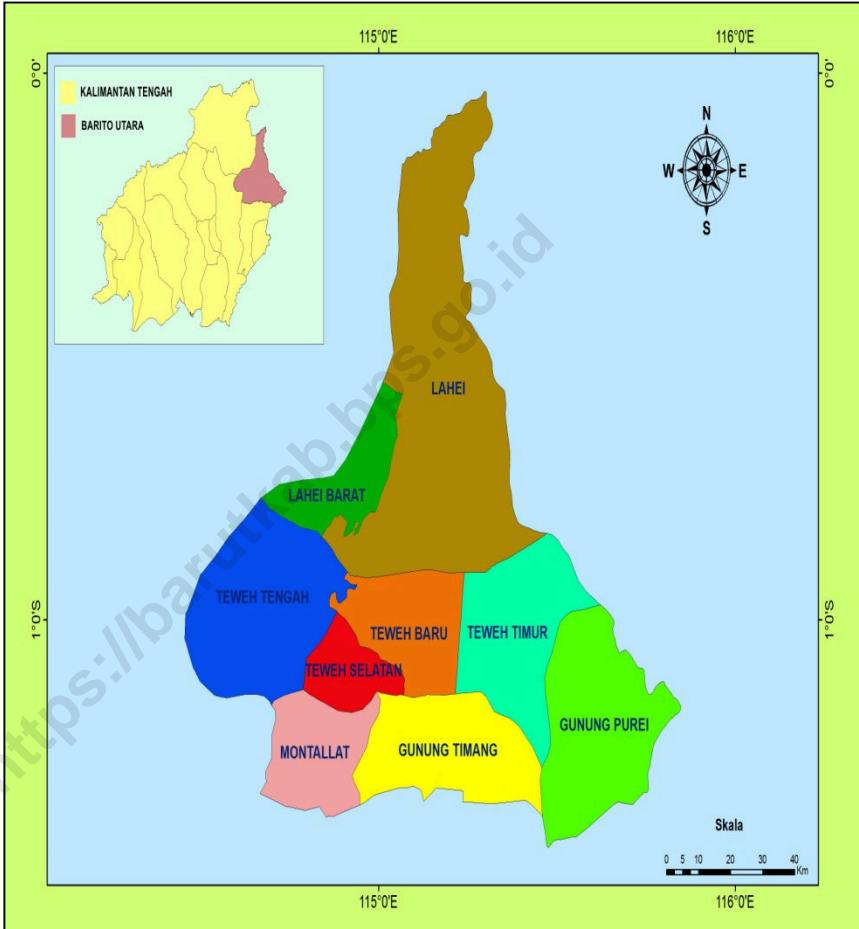
Gambar Kulit/Cover Design : Endang Yoanna Br Sembiring

Infografis/Infographics : Erlina Andriani Rahman

Penyunting/Editor : 1. Endang Yoanna Br Sembiring
2. Erlina Andriani Rahman

PETA WILAYAH KABUPATEN BARITO UTARA

MAP OF BARITO UTARA REGENCY



KEPALA BPS KABUPATEN BARITO UTARA
CHIEF STATISTICIAN OF BARITO UTARA REGENCY



Ahmad Nasrullah, S.ST.



KATA PENGANTAR

Publikasi "**Kabupaten Barito Utara Dalam Angka 2021**" merupakan kelanjutan dari publikasi tahun sebelumnya yang diterbitkan secara berkala oleh Badan Pusat Statistik (BPS) Kabupaten Barito Utara. Publikasi ini menyajikan statistik dan informasi yang utamanya berasal dari data sekunder, yaitu data yang bersumber di luar Badan Pusat Statistik, khususnya instansi pemerintah di Kabupaten Barito Utara. Publikasi ini mencakup statistik penduduk, ketenagakerjaan, sosial, serta sektor ekonomi. Disamping itu, publikasi ini juga memuat tentang statistik konsumsi dan pengeluaran rumah tangga, Produk Domestik Regional Bruto, serta informasi tentang keadaan geografi, iklim, dan pemerintahan.

Penghargaan dan ucapan terima kasih yang tulus kami sampaikan kepada segenap instansi pemerintah di lingkungan Pemerintah Kabupaten Barito Utara yang telah berkenan menyumbangkan data dan informasi hingga terwujudnya publikasi ini. Kerjasama yang telah terbina selama ini, senantiasa kami ingin terus tingkatkan di masa mendatang.

Publikasi ini tentunya masih mengandung berbagai keterbatasan. Kritik dan saran dari semua pihak sangat diharapkan untuk perbaikan dan kesempurnaan publikasi yang akan datang. Kritik dan saran dapat dialamatkan ke: bps6205@bps.go.id. Kepada semua pihak yang telah ikut terlibat dalam penyusunan publikasi ini kami mengucapkan banyak terima kasih dan semoga Tuhan Yang Maha Esa memberkahi kita semua.

Harapan kami semoga publikasi ini dapat bermanfaat bagi kita semua dalam menyusun perencanaan dan melaksanakan pembangunan serta berbagai kajian ilmiah.

Muara Teweh, Februari 2021
KEPALA BADAN PUSAT STATISTIK
KABUPATEN BARITO UTARA

AHMAD NASRULLAH, S.ST.



PREFACE

*The Publication of “**Barito Utara Regency in Figures 2021**” is a series of previous publication which are periodically published by BPS of Barito Utara Regency. This publication presents statistics and information mainly from secondary data, namely data originating outside the BPS, especially government institutions in Barito Utara Regency. This publication includes population statistics, employment, social, and economic sectors. In addition, this publication also includes statistics on household consumption and expenditure, gross regional domestic product, as well as information about the state of geography, climate, and governance.*

Appreciation and sincere thanks are due to all government institutions in Barito Utara Regency government environment that has been pleased to contribute data and information to the realization of this publication. Cooperation that has been built up over the years, we always want to continue to increase in the future.

This publication is certainly still contains various limitations. Critics and suggestions from all parties is expected to repair and perfection of the publication that will come. Critics and suggestions may be addressed to: bps6205@bps.go.id. To all those who have been involved in the preparation of this publication, we thank you very much and may God Almighty bless us all.

Our hope that this publication will be useful for all of us in planning and carrying out the construction as well as various scientific studies.

Muara Teweh, February 2021

Chief Statistician of
Barito Utara Regency

AHMAD NASRULLAH, S.ST.

DAFTAR ISI/CONTENTS

| | Halaman Page |
|--|-----------------|
| PETA WILAYAH KABUPATEN BARITO UTARA | v |
| MAP OF BARITO UTARA REGENCY | v |
| KEPALA BPS KABUPATEN BARITO UTARA | vii |
| CHIEF STATISTICIAN OF BARITO UTARA REGENCY | vii |
| KATA PENGANTAR | ix |
| PREFACE | x |
| DAFTAR ISI/CONTENTS | xi |
| DAFTAR TABEL/LIST OF TABLES | xiii |
| DAFTAR GAMBAR/LIST OF FIGURES | xliii |
| PENJELASAN UMUM/EXPLANATORY NOTES | xlv |
| STATISTIK KUNCI/KEY STATISTICS | xlvii |
| 1 GEOGRAFI DAN IKLIM/GEOGRAPHY AND CLIMATE | 1 |
| 1.1 KEADAAN GEOGRAFI/GEOGRAPHY CONDITION | 9 |
| 1.2 KEADAAN IKLIM/CLIMATE CONDITION | 16 |
| 2 PEMERINTAHAN/GOVERNMENT | 19 |
| 2.1 WILAYAH ADMINISTRATIF/ADMINISTRATIVE AREA | 25 |
| 2.2 PEMILIHAN UMUM/GENERAL ELECTION | 27 |
| 2.3 SUMBER DAYA MANUSIA/HUMAN RESOURCES | 32 |
| 2.4 KEUANGAN PEMERINTAH/GOVERNMENT FINANCE | 42 |
| 3 PENDUDUK DAN KETENAGAKERJAAN/POPULATION AND EMPLOYMENT | 53 |
| 3.1 PENDUDUK/POPULATION | 61 |
| 3.2 KETENAGAKERJAAN/EMPLOYMENT | 65 |
| 3.3 PERPINDAHAN PENDUDUK/MIGRATION | 81 |
| 4 SOSIAL DAN KESEJAHTERAAN RAKYAT/SOCIAL AND WELFARE | 83 |

| | | |
|-----|---|-----|
| 4.1 | PENDIDIKAN/ <i>EDUCATION</i> | 93 |
| 4.2 | KESEHATAN/ <i>HEALTH</i> | 141 |
| 4.3 | PERUMAHAN DAN LINGKUNGAN/ <i>HOUSING AND ENVIRONMENT</i> | 171 |
| 4.4 | KRIMINALITAS/ <i>CRIME</i> | 189 |
| 4.5 | AGAMA DAN SOSIAL LAINNYA/ <i>RELIGION AND OTHER SOCIAL AFFAIRS</i> | 200 |
| 4.6 | KEMISKINAN DAN PEMBANGUNAN MANUSIA/ <i>POVERTY AND HUMAN DEVELOPMENT</i> | 212 |
| 5 | PERTANIAN, KEHUTANAN, PETERNAKAN, DAN PERIKANAN/ <i>AGRICULTURE, FORESTRY, LIVESTOCK, AND FISHERY</i> | 215 |
| 5.1 | TANAMAN PANGAN/ <i>FOOD CROPS</i> | 225 |
| 5.2 | HORTIKULTURA/ <i>HORTICULTURE</i> | 227 |
| 5.3 | PERKEBUNAN/ <i>ESTATE CROPS</i> | 251 |
| 5.4 | KEHUTANAN/ <i>FORESTRY</i> | 259 |
| 5.5 | PETERNAKAN/ <i>LIVESTOCK</i> | 263 |
| 5.6 | PERIKANAN/ <i>FISHERY</i> | 279 |
| 6 | ENERGI DAN INDUSTRI/ <i>ENERGY AND INDUSTRY</i> | 293 |
| 7 | PARIWISATA/ <i>TOURISM</i> | 315 |
| 8 | TRANSPORTASI DAN KOMUNIKASI/ <i>TRANSPORTATION AND COMMUNICATION</i> ... | 339 |
| 8.1 | TRANSPORTASI/ <i>TRANSPORTATION</i> | 347 |
| 8.2 | POS DAN TELEKOMUNIKASI/ <i>POST AND TELECOMMUNICATION</i> | 360 |
| 9 | PERBANKAN DAN KOPERASI/ <i>BANKING AND COOPERATIVE</i> | 367 |
| 9.1 | PERBANKAN/ <i>BANKING</i> | 375 |
| 9.2 | KOPERASI/ <i>COOPERATIVE</i> | 382 |
| 9.3 | LAINNYA/ <i>OTHERS</i> | 389 |
| 10 | PENGELUARAN PENDUDUK DAN KONSUMSI MAKANAN/ <i>POPULATION EXPENDITURE AND FOOD CONSUMPTION</i> | 397 |
| 11 | SISTEM NERACA REGIONAL/ <i>SYSTEM OF REGIONAL ACCOUNTS</i> | 413 |
| 12 | PERBANDINGAN ANTAR KABUPATEN/KOTA/ <i>REGENCY/MUNICIPALITY COMPARISON</i> | 445 |

DAFTAR TABEL/LIST OF TABLES

Halaman
Page

| | | |
|------------|--|-----------|
| 1 | GEOGRAFI DAN IKLIM/GEOGRAPHY AND CLIMATE | 1 |
| 1.1 | KEADAAN GEOGRAFI/GEOGRAPHY CONDITION | 9 |
| 1.1.1 | Luas Daerah Menurut Kecamatan di Kabupaten Barito Utara, 2020..... <i>Total Area by Subdistrict in Barito Utara Regency, 2020</i> | 9 9 |
| 1.1.2 | Tinggi Wilayah dan Jarak ke Ibukota Menurut Kecamatan di Kabupaten Barito Utara, 2020 | 10 |
| | <i>Altitude and Distance to the capital by Subdistrict in Barito Utara Regency, 2020</i> | 10 |
| 1.1.3 | Nama Sungai Menurut Panjang, Kedalaman, dan Lebar serta Anak Sungai di Kabupaten Barito Utara, 2020 | 11 |
| | <i>Names of River by Length, Deep, and Wide in Barito Utara Regency, 2020</i> | 11 |
| 1.1.4 | Luas Wilayah Menurut Kecamatan dan Desa/Kelurahan di Kabupaten Barito Utara, 2020 | 12 |
| | <i>Area by Subdistrict and Village/Urbans in Barito Utara Regency, 2020</i> | 12 |
| 1.2 | KEADAAN IKLIM/CLIMATE CONDITION | 16 |
| 1.2.1 | Pengamatan Unsur Iklim Menurut Bulan di Stasiun Meteorologi Beringin Muara Teweh, 2020 | 16 |
| | <i>Observation of Climate Elements By Months at Beringin Meteorology Station of Muara Teweh, 2020</i> | 16 |
| 2 | PEMERINTAHAN/GOVERNMENT | 19 |
| 2.1 | WILAYAH ADMINISTRATIF/ADMINISTRATIVE AREA | 25 |
| 2.1.1 | Jumlah Desa/Kelurahan ¹ Menurut Kecamatan di Kabupaten Barito Utara, 2016-2020 | 25 |
| | <i>Number of Villages/Ward¹ by Subdistrict in Barito Utara Regency, 2016-2020</i> | 25 |

| | | |
|------------|--|-----------|
| 2.1.2 | Jumlah Rukun Tetangga (RT) dan Rukun Warga (RW) Menurut Kecamatan di Kabupaten Barito Utara, 2020 | 26 |
| | <i>Number of Sub Neighbourhood Association and Neighbourhood Association by Subdistrict in Barito Utara Regency, 2020.....</i> | <i>26</i> |
| 2.2 | PEMILIHAN UMUM/GENERAL ELECTION..... | 27 |
| 2.2.1 | Jumlah Anggota Dewan Perwakilan Rakyat Daerah Menurut Partai Politik dan Jenis Kelamin di Kabupaten Barito Utara, 2020 | 27 |
| | <i>Number of Regional House Representatives's Members by Political Parties and Sex in Barito Utara Regency, 2020.....</i> | <i>27</i> |
| 2.2.2 | Jumlah Anggota DPRD Tingkat II Menurut Tingkat Pendidikan di Kabupaten Barito Utara, 2020..... | 28 |
| | <i>Number of Regional House Representatives's Members by Education Level in Barito Utara Regency, 2020</i> | <i>28</i> |
| 2.2.3 | Jumlah Suara Menurut Organisasi Sosial Politik dan Hasil Pemilu Tahun 2019 untuk Anggota DPRD Kabupaten Barito Utara | 29 |
| | <i>Number of Election by Socio-Politic Organization from 2019 General Election for Barito Utara Regency Parliament Member.....</i> | <i>29</i> |
| 2.2.4 | Jumlah Pemilih/Suara Hasil Pemilihan Umum Tahun 1999, 2004, 2009, 2014, dan 2019 | 31 |
| | <i>Number of Poll from 1999, 2004, 2009, 2014 and 2019 General Election</i> | <i>31</i> |
| 2.3 | SUMBER DAYA MANUSIA/HUMAN RESOURCES | 32 |
| 2.3.1 | Jumlah Pegawai Negeri Sipil Daerah Menurut Kecamatan dan Jenis Kelamin di Kabupaten Barito Utara, Desember 2019 dan Desember 2020 | 32 |
| | <i>Number of Regency Civil Servants by Subdistrict and Sex in Barito Utara Regency, December 2019 and December 2020</i> | <i>32</i> |
| 2.3.2 | Jumlah Pegawai Negeri Sipil Daerah Menurut Jabatan dan Jenis Kelamin di Kabupaten Barito Utara, Desember 2019 dan Desember 2020 | 34 |
| | <i>Number of Regency Civil Servants by Occupation and Sex in Barito Utara Regency, December 2019 and December 2020</i> | <i>34</i> |
| 2.3.3 | Jumlah Pegawai Negeri Sipil Daerah Menurut Tingkat Pendidikan dan Jenis Kelamin di Kabupaten Barito Utara, Desember 2019 dan Desember 2020 | 36 |

| | | |
|------------|---|-----------|
| | <i>Number of Regency Civil Servants by Educational Level and Sex in Barito Utara Regency, December 2019 and December 2020</i> | 36 |
| 2.3.4 | Jumlah Pegawai Negeri Sipil Daerah Menurut Tingkat Kepangkatan dan Jenis Kelamin di Kabupaten Barito Utara, Desember 2019 dan Desember 2020 | 38 |
| | <i>Number of Regency Civil Servants by Hierarchy and Sex in Barito Utara Regency, December 2019 and December 2020</i> | 38 |
| 2.3.5 | Jumlah Pegawai Negeri Sipil Daerah Menurut Dinas/Instansi Pemerintah dan Jenis Kelamin di Kabupaten Barito Utara, Desember 2020 | 40 |
| | <i>Number of Regency Civil Servants by Office/Institution and Sex in Barito Utara Regency, December 2020</i> | 40 |
| 2.4 | KEUANGAN PEMERINTAH/GOVERNMENT FINANCE | 42 |
| 2.4.1 | Anggaran Pendapatan Pemerintah Kabupaten Barito Utara Menurut Jenis Pendapatan (ribu rupiah), 2017–2020..... | 42 |
| | <i>Budget Revenues of Government of Barito Utara Regency by Source of Revenues (thousand rupiahs), 2017–2020</i> | 42 |
| 2.4.2 | Realisasi Pendapatan Pemerintah Kabupaten Barito Utara Menurut Jenis Pendapatan (ribu rupiah), 2017–2020..... | 44 |
| | <i>Actual Revenues of Government of Barito Utara Regency by Source of Revenues (thousand rupiahs), 2017–2020</i> | 44 |
| 2.4.3 | Anggaran Belanja Pemerintah Kabupaten Barito Utara Menurut Jenis Belanja (ribu rupiah), 2017–2020 | 46 |
| | <i>Budget Expenditures of Government of Barito Utara Regency by Kind of Expenditures (thousand rupiahs), 2017–2020</i> | 46 |
| 2.4.4 | Realisasi Belanja Pemerintah Kabupaten Barito Utara Menurut Jenis Belanja (ribu rupiah), 2017–2020 | 48 |
| | <i>Actual Expenditures of Government of Barito Utara Regency by Kind of Expenditures (thousand rupiahs), 2017–2020</i> | 48 |
| 2.4.5 | Realisasi Penerimaan Pajak Bumi dan Bangunan Per Sektor (ribu rupiah), 2020.. 50 | |
| | <i>Tax on Land and Building by Sector Realization (000 Rp.), 2020</i> | 50 |
| 2.4.6 | Pokok Ketetapan PBB Per Sektor (ribu rupiah), 2020 | 51 |
| | <i>Target of Tax on Land and Building by Sector (000 Rp.), 2020</i> | 51 |

| | | |
|------------|--|-----------|
| 3 | PENDUDUK DAN KETENAGAKERJAAN/POPULATION AND EMPLOYMENT | 53 |
| 3.1 | PENDUDUK/POPULATION..... | 61 |
| 3.1.1 | Penduduk, Laju Pertumbuhan Penduduk, Distribusi Persentase Penduduk, Kepadatan Penduduk, Rasio Jenis Kelamin Penduduk Menurut Kecamatan di Kabupaten Barito Utara, 2020 | 61 |
| | <i>Population, Population Growth Rate, Percentage Distribution of Population, Population Density, and Population Sex Ratio by Subdistrict in Barito Utara Regency, 2020.....</i> | 61 |
| 3.1.2 | Jumlah Penduduk Menurut Kelompok Umur dan Jenis Kelamin di Kabupaten Barito Utara (ribu), 2020 | 63 |
| | <i>Population by Age Group and Sex in Barito Utara Regency (thousand), 2020.....</i> | 63 |
| 3.1.3 | Jumlah Penduduk Menurut Jenis Kelamin di Kabupaten Barito Utara (ribu), 2020 | 64 |
| | <i>Number of Population by Sex in Barito Utara Regency (thousand), 2020.....</i> | 64 |
| 3.2 | KETENAGAKERJAAN/EMPLOYMENT..... | 65 |
| 3.2.1 | Jumlah Penduduk Berumur 15 Tahun Keatas Menurut Jenis Kegiatan Selama Seminggu yang Lalu dan Jenis Kelamin di Kabupaten Barito Utara, 2020..... | 65 |
| | <i>Population Aged 15 Years and Over by Type of Activity During The Previous Week and Sex in Barito Utara Regency, 2020</i> | 65 |
| 3.2.2 | Jumlah Penduduk Berumur 15 Tahun Ke Atas Menurut Pendidikan Tertinggi yang Ditamatkan dan Jenis Kegiatan Selama Seminggu yang Lalu di Kabupaten Barito Utara, 2020..... | 66 |
| | <i>Population Aged 15 Years and Over by Educational Attainment and Type of Activity During The Previous Week in Barito Utara Regency, 2020</i> | 66 |
| 3.2.3 | Penduduk Berumur 15 Tahun Ke Atas yang Bekerja Selama Seminggu yang Lalu Menurut Status Pekerjaan Utama dan Lapangan Pekerjaan Utama di Kabupaten Barito Utara, 2020 | 69 |
| | <i>Population Aged 15 Years of Age and Over Who Worked During the Previous Week by Main Employment Status and Main Industry in Barito Utara Regency, 2020</i> | 69 |
| 3.2.4 | Penduduk Berumur 15 Tahun Ke Atas yang Bekerja Selama Seminggu yang Lalu Menurut Status Pekerjaan Utama dan Jenis Kelamin di Kabupaten Barito Utara, 2020 | 70 |

| | | |
|--------|--|----|
| | <i>Population Aged 15 Years and Over Who Worked During the Previous Week by Main Employment Status and Sex in Barito Utara Regency, 2020</i> | 70 |
| 3.2.5 | Penduduk Berumur 15 Tahun Ke Atas yang Bekerja Selama Seminggu yang Lalu Menurut Jumlah Jam Kerja Pada Pekerjaan Utama dan Lapangan Pekerjaan Utama di Kabupaten Barito Utara, 2020..... | 71 |
| | <i>Population 15 Years of Age and Over Who Worked During the Previous Week by Total Working Hours on Main Job and Main Industry in Barito Utara Regency, 2020</i> | 71 |
| 3.2.6 | Penduduk Berumur 15 Tahun Ke Atas yang Bekerja Selama Seminggu yang Lalu Menurut Jumlah Jam Kerja Pada Pekerjaan Utama dan Jenis Kelamin di Kabupaten Barito Utara, 2020 | 72 |
| | <i>Population 15 Years of Age and Over Who Worked During the Previous Week by Total Working Hours on Main Job and Sex in Barito Utara Regency, 2020</i> | 72 |
| 3.2.7 | Penduduk Berumur 15 Tahun Ke Atas yang Bekerja Selama Seminggu yang Lalu Menurut Jumlah Jam Kerja Seluruhnya dan Jenis Kelamin di Kabupaten Barito Utara, 2020 | 73 |
| | <i>Population 15 Years of Age and Over Who Worked During the Previous Week by Total Working Hours and Sex in Barito Utara Regency, 2020</i> | 73 |
| 3.2.8 | Penduduk Berumur 15 Tahun Ke Atas yang Bekerja Selama Seminggu yang Lalu Menurut Kelompok Umur dan Jenis Kelamin, 2020 | 74 |
| | <i>Population 15 Years of Age and Over Who Worked During Previous Week by Age Group and Sex, 2020</i> | 74 |
| 3.2.9 | Penduduk Berumur 15 Tahun Ke Atas yang Bekerja Selama Seminggu yang Lalu Menurut Lapangan Pekerjaan Utama dan Jenis Kelamin di Kabupaten Barito Utara, 2020 | 75 |
| | <i>Population 15 Years of Age and Over Who Worked During the Previous Week by Main Industry and Sex in Barito Utara Regency, 2020</i> | 75 |
| 3.2.10 | Tingkat Pengangguran Terbuka (TPT) dan Tingkat Partisipasi Angkatan Kerja (TPAK) di Kabupaten Barito Utara, 2017-2020..... | 76 |
| | <i>Unemployment Rate (UR) and Labor Force Participation Rate (LFPR) in Barito Utara Regency, 2017-2020</i> | 76 |
| 3.2.11 | Jumlah Pencari Kerja Terdaftar Menurut Tingkat Pendidikan Tertinggi yang Ditamatkan dan Jenis Kelamin di Kabupaten Barito Utara, 2020..... | 77 |

| | | |
|------------|--|-----------|
| | <i>Number of Registered Job Applicants by Educational Attainment and Sex in Barito Utara Regency, 2020</i> | 77 |
| 3.2.12 | Jumlah Pencari Kerja Terdaftar, Lowongan Kerja Terdaftar, dan Penempatan/Pemenuhan Tenaga Kerja Menurut Kecamatan di Kabupaten Barito Utara, 2020 | 78 |
| | <i>Number of Registered Job Applicants, Registered Job Vacancies, and Employment Placement/Fulfillment by Subdistrict in Barito Utara Regency, 2020</i> | 78 |
| 3.2.13 | Banyaknya Pencari Kerja yang Terdaftar pada Dinas Tenaga Kerja, 2020 | 79 |
| | <i>Numbers of Job Seekers Registered at Manpower Service, 2020</i> | 79 |
| 3.2.14 | Banyaknya Pendidikan/Kursus di Dinas Tenaga Kerja, 2020 | 80 |
| | <i>Numbers of Vacancies Registered at Manpower Service Office, 2020</i> | 80 |
| 3.3 | PERPINDAHAN PENDUDUK/MIGRATION | 81 |
| 3.3.1 | Desa Unit Pemukiman Transmigrasi di Kabupaten Barito Utara, 2020 | 81 |
| | <i>Unit Village of Transmigration Settlement at Barito Utara Regency, 2020</i> | 81 |
| 4 | SOSIAL DAN KESEJAHTERAAN RAKYAT/SOCIAL AND WELFARE | 83 |
| 4.1 | PENDIDIKAN/EDUCATION | 93 |
| 4.1.1 | Jumlah Sekolah, Guru, dan Murid Taman Kanak-Kanak (TK) di Bawah Kementerian Pendidikan dan Kebudayaan Menurut Kecamatan di Kabupaten Barito Utara, 2019/2020 dan 2020/2021 | 93 |
| | <i>Number of Schools, Teachers, and Pupils in Kindergarten Under The Ministry of Education and Culture by Subdistrict in Barito Utara Regency, 2019/2020 and 2020/2021</i> | 93 |
| 4.1.2 | Jumlah Sekolah, Guru, dan Murid Raudatul Athfal (RA) di Bawah Kementerian Agama Menurut Kecamatan di Kabupaten Barito Utara, 2019/2020 dan 2020/2021 | 96 |
| | <i>Number of Schools, Teachers, and Pupils in Raudatul Athfal (RA) Under The Ministry of Religious Affairs by Subdistrict in Barito Utara Regency, 2019/2020 and 2020/2021</i> | 96 |
| 4.1.3 | Jumlah Sekolah, Guru, dan Murid Sekolah Dasar (SD) di Bawah Kementerian Pendidikan dan Kebudayaan Menurut Kecamatan di Kabupaten Barito Utara, 2019/2020 dan 2020/2021 | 98 |

| | | |
|-------|---|-----|
| | <i>Number of Schools, Teachers, and Pupils in Primary Schools Under The Ministry of Education and Culture by Subdistrict in Barito Utara Regency, 2019/2020 and 2020/2021</i> | 98 |
| 4.1.4 | Jumlah Sekolah, Guru, dan Murid Madrasah Ibtidaiyah (MI) di Bawah Kementerian Agama Menurut Kecamatan di Kabupaten Barito Utara, 2019/2020 dan 2020/2021 | 101 |
| | <i>Number of Schools, Teachers, and Pupils in Primary Schools Under The Ministry of Education and Culture by Subdistrict in Barito Utara Regency, 2019/2020 and 2020/2021</i> | 101 |
| 4.1.5 | Jumlah Sekolah, Guru, dan Murid Sekolah Menengah Pertama (SMP) di Bawah Kementerian Pendidikan dan Kebudayaan Menurut Kecamatan di Kabupaten Barito Utara, 2019/2020 dan 2020/2021 | 104 |
| | <i>Number of Schools, Teachers, and Pupils in Lower Secondary Schools Under The Ministry of Education and Culture by Subdistrict in Barito Utara Regency, 2019/2020 and 2020/2021</i> | 104 |
| 4.1.6 | Jumlah Sekolah, Guru, dan Murid Madrasah Tsanawiyah (MTs) di Bawah Kementerian Agama Menurut Kecamatan di Kabupaten Barito Utara, 2019/2020 dan 2020/2021 | 107 |
| | <i>Number of Schools, Teachers, and Pupils in Madrasah Tsanawiyah (MTs) Under The Ministry of Religious Affairs by Subdistrict in Barito Utara Regency, 2019/2020 and 2020/2021</i> | 107 |
| 4.1.7 | Jumlah Sekolah, Guru, dan Murid Sekolah Menengah Atas (SMA) di Bawah Kementerian Pendidikan dan Kebudayaan Menurut Kecamatan di Kabupaten Barito Utara, 2019/2020 dan 2020/2021 | 110 |
| | <i>Number of Schools, Teachers, and Pupils in Upper Secondary Schools Under The Ministry of Education and Culture by Subdistrict in Barito Utara Regency, 2019/2020 and 2020/2021</i> | 110 |
| 4.1.8 | Jumlah Sekolah, Guru, dan Murid Sekolah Menengah Kejuruan (SMK) di Bawah Kementerian Pendidikan dan Kebudayaan Menurut Kecamatan di Kabupaten Barito Utara, 2019/2020 dan 2020/2021 | 113 |
| | <i>Number of Schools, Teachers, and Pupils in Vocational High Schools Under The Ministry of Education and Culture by Subdistrict in Barito Utara Regency, 2019/2020 and 2020/2021</i> | 113 |

| | | |
|--------|--|-----|
| 4.1.9 | Jumlah Sekolah, Guru, dan Murid Madrasah Aliyah (MA) di Bawah Kementerian Agama Menurut Kecamatan di Kabupaten Barito Utara, 2019/2020 dan 2020/2021 | 116 |
| | <i>Number of Schools, Teachers, and Pupils in Madrasah Aliyah (MA) Under The Ministry of Religious Affairs by Subdistrict in Barito Utara Regency, 2019/2020 and 2020/2021</i> | 116 |
| 4.1.10 | Jumlah Perguruan Tinggi, Mahasiswa, dan Tenaga Pendidik (Negeri dan Swasta) di Bawah Kementerian Riset, Teknologi dan Pendidikan Tinggi Menurut Kecamatan di Kabupaten Barito Utara, 2020..... | 119 |
| | <i>Number of Universities, Pupils and Lecturers (Public and Private) Under the Ministry of Research, Technology and Higher Education Subdistrict in Barito Utara Regency, 2020</i> | 119 |
| 4.1.11 | Jumlah Perguruan Tinggi, Mahasiswa, dan Tenaga Edukatif (Negeri dan Swasta) di Bawah Kementerian Agama Menurut Kecamatan di Kabupaten Barito Utara, 2020 | 121 |
| | <i>Number of Universities, Pupils and Lecturers (Public and Private) Under the Ministry of Religion According to the District in Barito Utara Regency, 2020</i> | 121 |
| 4.1.12 | Persentase Penduduk Usia 7–24 Tahun Menurut Jenis Kelamin, Kelompok Umur Sekolah, dan Partisipasi Sekolah ¹ di Kabupaten Barito Utara, 2018-2020 | 123 |
| | <i>Percentage of Population Aged 7-24 Years by Sex, School Age Group, and School Participation¹ in Barito Utara Regency, 2018-2020</i> | 123 |
| 4.1.13 | Angka Partisipasi Murni (APM) dan Angka Partisipasi Kasar (APK) Menurut Jenjang Pendidikan di Kabupaten Barito Utara, 2019 dan 2020 | 126 |
| | <i>Net Participation Rates and Gross Participation Rates by Educational Level in Barito Utara Regency, 2019 dan 2020.....</i> | 126 |
| 4.1.14 | Persentase Penduduk Berumur 15 Tahun ke Atas yang Melek Huruf Menurut Kelompok Umur dan Daerah Tempat Tinggal di Kabupaten Barito Utara, 2019 dan 2020 | 127 |
| | <i>Percentage of Population Aged 15 Years and Over Who Are Literate According to Age Groups and Residential Areas in Barito Utara Regency, 2019 and 2020.....</i> | 127 |
| 4.1.15 | Jumlah Desa ¹ /Kelurahan yang Memiliki Fasilitas Sekolah Menurut Kecamatan dan Tingkat Pendidikan, 2018-2020 | 129 |

| | | |
|------------|---|------------|
| | <i>Number of Villages¹ Having Educational Facilities by Subdistrict and Educational Level, 2018-2020</i> | 129 |
| 4.1.16 | Hasil Ujian Akhir Nasional Sekolah Dasar/Madrasah Ibtidaiyah (MI) Menurut Kecamatan di Kabupaten Barito Utara, 2019..... | 132 |
| | <i>Result of National Final Exam Elementary School/MI by Subdistrict in Barito Utara Regency, 2019</i> | 132 |
| 4.1.17 | Hasil Ujian Akhir Nasional Sekolah Lanjutan Tingkat Pertama/Madrasah Tsanawiyah (MTs) Menurut Kecamatan di Kabupaten Barito Utara, 2019 | 133 |
| | <i>Result of National Final Exam Junior High School/MTs by Subdistrict in Barito Utara Regency, 2019</i> | 133 |
| 4.1.18 | Hasil Ujian Akhir Nasional Sekolah Lanjutan Tingkat Atas/Madrasah Aliyah (MA) Jurusan IPA Menurut Kecamatan di Kabupaten Barito Utara, 2019 | 134 |
| | <i>Result of National Final Exam Senior High School/MA Majoring Science by Subdistrict in Barito Utara Regency, 2019</i> | 134 |
| 4.1.19 | Hasil Ujian Akhir Nasional Sekolah Lanjutan Tingkat Atas/Madrasah Aliyah (MA) Jurusan IPS Menurut Kecamatan di Kabupaten Barito Utara, 2019..... | 136 |
| | <i>Result of National Final Exam Senior High School/MA Majoring Social by Subdistrict in Barito Utara Regency, 2019</i> | 136 |
| 4.1.20 | Hasil Ujian Akhir Nasional Sekolah Lanjutan Tingkat Atas/Madrasah Aliyah (MA) Jurusan Bahasa Menurut Kecamatan di Kabupaten Barito Utara, 2019..... | 138 |
| | <i>Result of National Final Exam Senior High School/MA Majoring Bahasa by Subdistrict in Barito Utara Regency, 2019</i> | 138 |
| 4.1.21 | Hasil Ujian Akhir Nasional Sekolah Menengah Kejuruan (SMK) Menurut Kecamatan di Kabupaten Barito Utara, 2019..... | 140 |
| | <i>Result of National Final Exam Vocational Senior High School by Subdistrict in Barito Utara Regency, 2019</i> | 140 |
| 4.2 | KESEHATAN/HEALTH | 141 |
| 4.2.1 | Jumlah Desa ¹ /Kelurahan Yang Memiliki Sarana Kesehatan Menurut Kecamatan, 2018-2020 | 141 |
| | <i>Number of Villages¹ Having Health Facilities by Subdistrict, 2018-2020</i> | 141 |
| 4.2.2 | Jumlah Tenaga Kesehatan Menurut Kecamatan di Kabupaten Barito Utara, 2020 | 144 |

| | | |
|--------|--|-----|
| | <i>Number of Medical Personnel by Subdistrict in Barito Utara Province, 2020</i> | 144 |
| 4.2.3 | Persentase Penduduk yang Mempunyai Keluhan Kesehatan Selama Sebulan Terakhir di Kabupaten Barito Utara, 2015-2020..... | 145 |
| | <i>Percentage of People Who Had Health Complaint During a Month Prior to The Survey in Barito Utara Regency, 2015-2020</i> | 145 |
| 4.2.4 | Jumlah Rumah Sakit Umum, Rumah Sakit Khusus, dan Puskesmas Menurut Kecamatan di Kabupaten Barito Utara, 2019 dan 2020..... | 146 |
| | <i>Number of General Hospital, Specialized Hospital, and Public Health Center by Subdistrict in Barito Utara Regency, 2019 dan 2020</i> | 146 |
| 4.2.5 | Jumlah Rumah Sakit Umum dan Kapasitas Tempat Tidur Menurut Kecamatan di Kabupaten Barito Utara, 2020 | 148 |
| | <i>Number of General Hospital and Bed Capacity by Subdistricts in Barito Utara Regency, 2020</i> | 148 |
| 4.2.6 | Persentase Penduduk yang Mempunyai Keluhan Kesehatan dan Berobat Jalan Selama Sebulan Terakhir di Kabupaten Barito Utara, 2014-2020..... | 149 |
| | <i>Percentage of People Who Had Health Complaint and Had Outpatient During a Month Prior to The Survey in Barito Utara Regency, 2014-2020</i> | 149 |
| 4.2.7 | Distribusi Persentase Penduduk yang Mempunyai Keluhan Kesehatan Selama Sebulan Terakhir dan Tidak Berobat Jalan Menurut Alasan Utama Tidak Berobat Jalan di Kabupaten Barito Utara, 2014-2020..... | 150 |
| | <i>Percentage of People Who Had Health Complaint and Had Outpatient During a Month Prior to The Survey in Barito Utara Regency, 2014-2020</i> | 150 |
| 4.2.8 | Persentase Penduduk Usia 15 Tahun Ke Atas yang Merokok dalam Sebulan Terakhir Menurut Kelompok Umur di Kabupaten Barito Utara, 2014-2020..... | 153 |
| | <i>Percentage of People Aged 15 Years and Above Who Are Smoking During a Month Prior to The Survey in Barito Utara Regency, 2014-2020</i> | 153 |
| 4.2.9 | Persentase Penduduk yang Memiliki Jaminan Kesehatan Menurut Jenis jaminan di Kabupaten Barito Utara, 2014-2020..... | 154 |
| | <i>Percentage of People Who Has Health Insurance by Types of Health Insurance in Barito Utara Regency, 2014-2020</i> | 154 |
| 4.2.10 | Jumlah Kunjungan Penyakit Terbanyak di Kabupaten Barito Utara Berdasarkan Jenis Kelamin, 2020..... | 156 |

| | | |
|--------|--|-----|
| | <i>Number of Cases of the Most Diseases in Barito Utara Regency by Sex, 2020</i> | 156 |
| 4.2.11 | Jumlah Bayi Lahir, Bayi Berat Badan Lahir Rendah (BBLR), BBLR Dirujuk, dan Bergizi Buruk Menurut Kecamatan di Kabupaten Barito Utara, 2020 | 157 |
| | <i>Number of Births, Babies with Low Birth Weights (LBW), Treated LBW, and Malnutrition Cases by Regency/City in Barito Utara Province, 2020</i> | 157 |
| 4.2.12 | Jumlah Ibu Hamil, Melakukan Kunjungan K1, Melakukan Kunjungan K4, Kurang Energi Kronis (KEK), dan Mendapat Tablet Zat Besi (Fe) di Kabupaten Barito Utara, 2012–2020 | 158 |
| | <i>Number of Pregnant Women, Those with One Visit and four Visits of Antenatal Care, Chronic Energy Deficiency (CED), and Receiving Iron Supplement in Barito Utara Regency, 2012–2020</i> | 158 |
| 4.2.13 | Jumlah Kunjungan Wanita Hamil, Nifas/Menyusui, Bayi dan Anak Menurut Kecamatan di Kabupaten Barito Utara, 2020..... | 159 |
| | <i>Number of Visited of Pregnancy Woman, Breastfeeding, Baby and Child by Subdistrict in Barito Utara Regency, 2020</i> | 159 |
| 4.2.14 | Jumlah Persalinan Hidup dan Persalinan Mati Menurut Kecamatan di Kabupaten Barito Utara, 2020..... | 160 |
| | <i>Number of Live Birth and Dead Birth by Subdistrict in Barito Utara Regency, 2020</i> .. | 160 |
| 4.2.15 | Cakupan Desa/Kelurahan UNIVERSAL CHILD IMMUNIZATION (UCI) Menurut Kecamatan di Kabupaten Barito Utara, 2020..... | 161 |
| | <i>Coverage of UNIVERSAL CHILD IMMUNIZATION (UCI) Village/Urbans by Subdistrict in Barito Utara Regency, 2020</i> | 161 |
| 4.2.16 | Jumlah Kasus HIV/AIDS, IMS, DBD, Diare, TB, dan Malaria Menurut Kecamatan di Kabupaten Barito Utara, 2020 | 162 |
| | <i>Number of Cases of HIV/AIDS, Sexually Transmitted Infection, Dengue Fever, Diarrhea, Tuberculosis (TB) and Malaria by Regency/City in Barito Utara Regency, 2020</i> | 162 |
| 4.2.17 | Jumlah Klinik Keluarga Berencana (KKB) dan Pos Pelayanan Keluarga Berencana Desa (PPKBD) Menurut Kecamatan di Kabupaten Barito Utara, 2019 | 163 |
| | <i>Number of Family Planning Clinics and Village Family Planning Service Units by Regency/City in Barito Utara Regency, 2020</i> | 163 |

| | | |
|------------|---|------------|
| 4.2.18 | Banyaknya Tenaga Kesehatan di Klinik KB Menurut Kecamatan di Kabupaten Barito Utara, 2020..... | 164 |
| | <i>Number of Medical Personel in Family Planning Clinic by Subdistrict in Barito Utara Regency, 2020.....</i> | 164 |
| 4.2.19 | Jumlah Pasangan Usia Subur dan Peserta KB Aktif Menurut Kecamatan di Kabupaten Barito Utara, 2020 | 165 |
| | <i>Number of Eligible Couples and Family Planning Participants by Subdistrict in Barito Utara Regency, 2020</i> | 165 |
| 4.2.20 | Target dan Realisasi Mix Kontrasepsi Peserta KB Aktif di Kabupaten Barito Utara, 2020 | 167 |
| | <i>Scheme and Realization of Mix Contraceptive of Active Acceptors Family Planning in Barito Utara Regency, 2020.....</i> | 167 |
| 4.2.21 | Target dan Realisasi Mix Kontrasepsi Peserta KB Baru di Kabupaten Barito Utara, 2020 | 168 |
| | <i>Scheme and Realization of Mix Contraceptive of Newe Acceptors Family Planning in Barito Utara Regency, 2020.....</i> | 168 |
| 4.2.22 | Target dan Realisasi PA dan PB Menurut Kecamatan di Kabupaten Barito Utara, 2020 | 169 |
| | <i>Scheme and Realization of PA and PB by Subdistrict in Barito Utara Regency, 2020.....</i> | 169 |
| 4.3 | PERUMAHAN DAN LINGKUNGAN/HOUSING AND ENVIRONMENT | 171 |
| 4.3.1 | Jumlah Desa ¹ /Kelurahan yang Mengalami Bencana Alam ² Menurut Kecamatan di Kabupaten Barito Utara, 2018- 2020..... | 171 |
| | <i>Number of Villages¹ that Had Natural Disaster² by Subdistrict in Barito Utara Regency, 2018-2020</i> | 171 |
| 4.3.2 | Distribusi Persentase Rumah Tangga Menurut Luas Lantai (m ²) di Kabupaten Barito Utara, 2014-2020..... | 173 |
| | <i>Percentage Distribution of Household Population by Floor Area (m²) in Barito Utara Regency, 2014-2020</i> | 173 |
| 4.3.3 | Distribusi Persentase Rumah Tangga Menurut Sumber Air Minum di Kabupaten Barito Utara, 2014-2020..... | 174 |
| | <i>Percentage Distribution of Household Population by Floor Area (m²) in Barito Utara Regency, 2014-2020</i> | 174 |

| | | |
|--------|--|------------|
| 4.3.4 | Distribusi Persentase Rumah Tangga Menurut Sumber Penerangan di Kabupaten Barito Utara, 2014-2020 | 177 |
| | <i>Percentage Distribution of Household Population by Lighting Source in Barito Utara Regency, 2014-2020</i> | <i>177</i> |
| 4.3.5 | Distribusi Persentase Rumah Tangga Menurut Penggunaan Fasilitas Tempat Buang Air Besar di Kabupaten Barito Utara, 2014-2020 | 178 |
| | <i>Percentage Distribution of Household Population by Type of Toilet Facility Used by The Household in Barito Utara Regency, 2014-2020</i> | <i>178</i> |
| 4.3.6 | Distribusi Persentase Rumah Tangga Menurut Bahan Bakar Utama Untuk Memasak di Kabupaten Barito Utara, 2014-2020 | 179 |
| | <i>Percentage Distribution of Household Population by Type of Cooking Fuel in Barito Utara Regency, 2014-2020.....</i> | <i>179</i> |
| 4.3.7 | Distribusi Persentase Rumah Tangga Menurut Status Penguasaan Bangunan Tempat Tinggal di Kabupaten Barito Utara, 2014-2020 | 181 |
| | <i>Percentage Distribution of Household Population by Dwelling Ownership Status in Barito Utara Regency, 2014-2020</i> | <i>181</i> |
| 4.3.8 | Distribusi Persentase Rumah Tangga Menurut Jenis Lantai Terluas di Kabupaten Barito Utara, 2014-2020 | 182 |
| | <i>Percentage Distribution of Household Population by Main Material of Dwelling Floor in Barito Utara Regency, 2014-2020</i> | <i>182</i> |
| 4.3.9 | Persentase Rumah Tangga yang Memiliki Akses Terhadap Sanitasi Layak dan Akses Terhadap Sumber Air Minum Layak di Kabupaten Barito Utara, 2015-2020 | 183 |
| | <i>Percentage of Household Population by Improved Sanitation and Improved Drinking Water in Barito Utara Regency, 2015-2020</i> | <i>183</i> |
| 4.3.10 | Jumlah Bidang Tanah (Persil) yang Telah Dilakukan Pemberian Hak Atas Tanah Menurut Jenisnya di Kabupaten Barito Utara, 2010-2020 | 184 |
| | <i>Number of Land Area (Plot) Given Land-law by Type of Land-law in Barito Utara Regency, 2010-2020</i> | <i>184</i> |
| 4.3.11 | Bea Perolehan Hak Atas Tanah dan Bangunan (BPHTB) dan Penerimaan Negara Bukan Pajak (PNBP) Melalui Kegiatan Pelayanan di Kantor Pertanahan Kabupaten Barito Utara, 2010-2020 | 185 |

| | | |
|------------|---|------------|
| | <i>BPHTB and PNPB Through Services Activities in Regional Office of Land of Barito Utara Regency, 2010-2020.....</i> | 185 |
| 4.3.12 | Jumlah Surat Keputusan (SK) Pemberian Hak Atas Tanah Menurut Kecamatan di Kabupaten Barito Utara, 2020 | 186 |
| | <i>Number of Land-Law Certificate of Government by Subdistrict in Barito Utara Regency, 2020.....</i> | 186 |
| 4.3.13 | Jumlah Luas Tanah yang Diberikan Melalui SK Pemberian Hak Atas Tanah Menurut Kecamatan di Kabupaten Barito Utara (m ²), 2020..... | 187 |
| | <i>Number of Land Area Given Land-Law by Subdistrict in Barito Utara Regency (m²), 2020</i> | 187 |
| 4.4 | KRIMINALITAS/CRIME..... | 189 |
| 4.4.1 | Jumlah Tindak Kejahatan Yang Dilaporkan, Persentase Penyelesaian Tindak Pidana, dan Selang Waktu Terjadinya Tindak Pidana Menurut Kepolisian Sektor di Kabupaten Barito Utara, 2017–20120 | 189 |
| | <i>Crime Total, Percentage of Crime Clearance, and Time Interval of Crime Occurrence by Subdistrict Police Office in Barito Utara Regency, 2017–2020.....</i> | 189 |
| 4.4.2 | Jumlah Perkara dan Narapidana/Tahanan dan Mendapat Keputusan dari Sidang Pengadilan Negeri, 2020 | 193 |
| | <i>Number of Criminal and Prisoners/Accused Prisoners that the Government Low Court of Muara Teweh, 2020.....</i> | 193 |
| 4.4.3 | Tambahan Narapidana Menurut Jenis Kejahatan Dan Jenis Kelamin, 2020..... | 194 |
| | <i>Number of Added Prisoners by Kind of Criminal and Sex, 2020</i> | 194 |
| 4.4.4 | Jumlah Narapidana di Lembaga Pemasyarakatan Menurut Jenis Kejahatan dan Status, 2020 | 195 |
| | <i>Number of Prisoners in Prison Class II by Kind of Criminal, Status and Sex, 2020.....</i> | 195 |
| 4.4.5 | Jumlah Perkara dan Terdakwa yang Harus Diselesaikan Pengadilan Negeri Muara Teweh, 2020..... | 196 |
| | <i>Number of Criminal and the Accused Which Should Finish in The Government Law Court of Muara Teweh, 2020.....</i> | 196 |
| 4.5 | AGAMA DAN SOSIAL LAINNYA/RELIGION AND OTHER SOCIAL AFFAIRS..... | 200 |

| | | |
|--------|--|------------|
| 4.5.1 | Jumlah Jemaah Haji yang diberangkatkan ¹ ke Tanah Suci Mekah Menurut Kecamatan, 2018-2020 | 200 |
| | <i>Number of Hajj pilgrims dispatched¹ to Mecca's Holy Land by District, 2018-2020 ..</i> | <i>200</i> |
| 4.5.2 | Nikah, Talak, dan Cerai, 2018-2020 | 201 |
| | <i>Number of Marriage and Divorces, 2018-2020.....</i> | <i>201</i> |
| 4.5.3 | Jumlah Penduduk Menurut Kecamatan dan Agama yang Dianut di Kabupaten Barito Utara, 2020 | 203 |
| | <i>Population by Subdistrict and Religion in Barito Utara Regency, 2020.....</i> | <i>203</i> |
| 4.5.4 | Jumlah Tempat Peribadatan Menurut Kecamatan di Kabupaten Barito Utara, 2020 | 204 |
| | <i>Number of Places of Worship by Subdistrict and Religion in Barito Utara Regency, 2020</i> | <i>204</i> |
| 4.5.5 | Jumlah Bencana Alam Menurut Jenisnya, 2004-2020 | 205 |
| | <i>Number of Natural Disaster by Kind, 2004-2020</i> | <i>205</i> |
| 4.5.6 | Jumlah Korban Bencana Alam dan Bantuan yang Diberikan, 2004-2020 | 206 |
| | <i>Number of Victims and Aid for Victims , 2004-2020.....</i> | <i>206</i> |
| 4.5.7 | Jumlah Kerusakan Rumah yang Diakibatkan Bencana Alam Menurut Kecamatan di Kabupaten Barito Utara, 2020..... | 208 |
| | <i>Number of Damaged House Caused by Natural Disaster by Subdistrict in Barito Utara Regency, 2020</i> | <i>208</i> |
| 4.5.8 | Jumlah Penerima Bantuan (kepala keluarga) dan Anggaran Bantuan Sosial Pangan Menurut Kecamatan di Kabupaten Barito Utara, 2020 | 209 |
| | <i>Number of Beneficiaries (family heads) and Food Social Assistance Budget by District in North Barito Regency, 2020</i> | <i>209</i> |
| 4.5.9 | Jumlah Jemaah Haji Menurut Jenis Kelamin dan ONH, 2008-2020..... | 210 |
| | <i>Number of Muslim Pilgrim by Sex and Fee, 2008-2020.....</i> | <i>210</i> |
| 4.5.10 | Jumlah Organisasi Pemuda Menurut Jenis Organisasi di Kabupaten Barito Utara, 2018-2020..... | 211 |
| | <i>Number of Youth Organization by Type of Organization in Barito Utara Regency, 2018-2020.....</i> | <i>211</i> |

| | | |
|------------|---|------------|
| 4.6 | KEMISKINAN DAN PEMBANGUNAN MANUSIA/POVERTY AND HUMAN DEVELOPMENT | 212 |
| 4.6.1 | Garis Kemiskinan dan Penduduk Miskin di Kabupaten Barito Utara, 2012–2020 <i>Poverty Line and Number of Poor People in Barito Utara Regency, 2012–2020</i> | 212 |
| 4.6.2 | Indeks Kedalaman Kemiskinan dan Indeks Keparahan Kemiskinan di Kabupaten Barito Utara, 2012–2020..... <i>Poverty Gap Index and Poverty Severity Index in Barito Utara Regency, 2012–2020</i> | 213 |
| 4.6.3 | Indeks Pembangunan Manusia (IPM) Kabupaten Barito Utara, 2012-2020 | 214 |
| | <i>Human Development Index (HDI) of Barito Utara Regency, 2012-2020.....</i> | 214 |
| 5 | PERTANIAN, KEHUTANAN, PETERNAKAN, DAN PERIKANAN/AGRICULTURE, FORESTRY, LIVESTOCK, AND FISHERY | 215 |
| 5.1 | TANAMAN PANGAN/FOOD CROPS..... | 225 |
| 5.1.1 | Luas Panen, Produktivitas, dan Produksi Padi ¹ Menurut Kecamatan di Kabupaten Barito Utara, 2018-2020 | 225 |
| | <i>Harvested Area, Productivity, and Production of Paddy¹ by Subdistrict in Barito Utara Regency, 2018-2020.....</i> | 225 |
| 5.1.2 | Produksi Padi ¹ dan Beras Menurut Kecamatan di Kabupaten Barito Utara, 2020 <i>Paddy¹ and Rice Production by Subdistrict in Barito Utara Regency, 2020</i> | 226 |
| 5.2 | HORTIKULTURA/HORTICULTURE..... | 227 |
| 5.2.1 | Luas Panen Tanaman Sayuran Menurut Kecamatan dan Jenis Tanaman (ha) di Kabupaten Barito Utara, 2019 dan 2020 | 227 |
| | <i>Harvested Area of Vegetables by Subdistrict and Kind of Plant (ha) in Barito Utara Regency, 2019 and 2020</i> | 227 |
| 5.2.2 | Produksi Tanaman Sayuran Menurut Kecamatan dan Jenis Tanaman (kuintal) di Kabupaten Barito Utara, 2019 dan 2020 | 229 |
| | <i>Production of Vegetables by Subdistrict and Kind of Plant (kuintal) in Barito Utara Regency, 2019 and 2020</i> | 229 |
| 5.2.3 | Luas Panen Tanaman Sayuran dan Buah-Buahan Semusim Menurut Jenis Tanaman (ha) di Kabupaten Barito Utara, 2018-2020..... | 231 |
| | <i>Harvested Area of Seasonal Vegetables and Fruits by Kind of Plant (ha) in Barito Utara Regency, 2018-2020.....</i> | 231 |

| | | |
|--------|---|------------|
| 5.2.4 | Produksi Tanaman Sayuran dan Buah-Buahan Semusim Menurut Jenis Tanaman (kuintal) di Kabupaten Barito Utara, 2017-2020..... | 233 |
| | <i>Production of Seasonal Vegetables and Fruits by Kind of Plant (quintal) in Barito Utara Regency, 2017-2020.....</i> | <i>233</i> |
| 5.2.5 | Luas Panen Tanaman Biofarmaka Menurut Kecamatan dan Jenis Tanaman (m ²) di Kabupaten Barito Utara, 2019 dan 2020 | 235 |
| | <i>Harvested Area of Medicinal Plants by Subdistrict and Kind of Plant (m²) in Barito Utara Regency, 2019 and 2020.....</i> | <i>235</i> |
| 5.2.6 | Produksi Tanaman Biofarmaka Menurut Kecamatan dan Jenis Tanaman (kg) di Kabupaten Barito Utara, 2019 dan 2020 | 237 |
| | <i>Production of Medicinal Plants by Subdistrict and Kind of Plant (kg) in Barito Utara Regency, 2019 and 2020</i> | <i>237</i> |
| 5.2.7 | Luas Panen Tanaman Biofarmaka Menurut Jenis Tanaman (m ²) di Kabupaten Barito Utara, 2019 dan 2020..... | 239 |
| | <i>Harvested Area of Medicinal Plants by Kind of Plant (m²) in Barito Utara Regency, 2019 and 2020.....</i> | <i>239</i> |
| 5.2.8 | Produksi Tanaman Biofarmaka Menurut Jenis Tanaman (kg) di Kabupaten Barito Utara, 2019 dan 2020 | 240 |
| | <i>Production of Medicinal Plants by Kind of Plant (kg) in Barito Utara Regency, 2019 and 2020</i> | <i>240</i> |
| 5.2.9 | Luas Panen Tanaman Hias Menurut Kecamatan dan Jenis Tanaman (m ²) di Kabupaten Barito Utara, 2019 dan 2020 | 241 |
| | <i>Harvested Area of Ornamental Plants by Subdistrict and Kind of Plant (m²) in Barito Utara Regency, 2019 and 2020.....</i> | <i>241</i> |
| 5.2.10 | Produksi Tanaman Hias Menurut Kecamatan dan Jenis Tanaman (tangkai) di Kabupaten Barito Utara, 2018 dan 2020 | 243 |
| | <i>Production of Ornamental Plants by Subdistrict and Kind of Plant (stalks) in Barito Utara Regency, 2018 and 2020.....</i> | <i>243</i> |
| 5.2.11 | Luas Panen Tanaman Hias Menurut Jenis Tanaman (m ²) di Kabupaten Barito Utara, 2017-2020 | 245 |
| | <i>Harvested Area of Ornamental Plants by Kind of Plant (m²) in Barito Utara Regency, 2017-2020.....</i> | <i>245</i> |

| | | |
|------------|---|------------|
| 5.2.12 | Produksi Tanaman Hias Menurut Jenis Tanaman (tangkai) di Kabupaten Barito Utara, 2017-2020 | 246 |
| | <i>Production of Ornamental Plants by Kind of Plant (stalks) in Barito Utara Regency, 2017-2020.....</i> | 246 |
| 5.2.13 | Produksi Buah-Buahan Menurut Kecamatan dan Jenis Tanaman (Kuintal) di Kabupaten Barito Utara, 2019 dan 2020 | 247 |
| | <i>Production of Vegetables by Subdistrict and Kind of Plant (Quintal) in Barito Utara Regency, 2019 and 2020</i> | 247 |
| 5.2.14 | Produksi Buah-Buahan dan Sayuran Tahunan Menurut Jenis Tanaman (Kuintal) di Kabupaten Barito Utara, 2017-2020..... | 249 |
| | <i>Production of Annual Fruits and Vegetables by Kind of Plant (Quintal) in Barito Utara Regency, 2017-2020</i> | 249 |
| 5.3 | PERKEBUNAN/ESTATE CROPS..... | 251 |
| 5.3.1 | Luas Areal Tanaman Perkebunan Swasta, Perkebunan Rakyat Menurut Kecamatan dan Jenis Tanaman di Kabupaten Barito Utara(Ha), 2020 | 251 |
| | <i>Area of Private and Small holders Plantation by Subdistrict and Kind of Crops in Barito Utara Regency(Ha), 2020.....</i> | 251 |
| 5.3.2 | Produksi Tanaman Perkebunan Menurut Kecamatan dan Jenis Tanaman di Kabupaten Barito Utara (ton), 2020 | 253 |
| | <i>Production of Estate Crops by Subdistrict and Kind of Crop in Barito Utara Regency (ton), 2020</i> | 253 |
| 5.3.3 | Jumlah Petani Pemilik Tanaman Perkebunan Rakyat Jenis Tanaman dan Kecamatan, 2020 | 255 |
| | <i>Number of Farmer Who Have Plantation by Crops and Kind of Subdistrict, 2020....</i> | 255 |
| 5.3.4 | Penyaluran Bibit yang Dilakukan Oleh Dinas Perkebunan Menurut Jenis Tanaman (dalam pohon) di Kabupaten Barito Utara, 2020..... | 257 |
| | <i>Distribution of Seeds Plantation Services by Kind of Crops (in Tree) in Barito Utara Regency, 2020.....</i> | 257 |
| 5.3.5 | Rata-rata Harga Eceran Hasil Perkebunan Rakyat di Kabupaten Barito Utara (dalam Rupiah), 2020 | 258 |
| | <i>The Average Price of Public Estate in Barito Utara Regency (rupiahs), 2020.....</i> | 258 |

| | | |
|------------|---|------------|
| 5.4 | KEHUTANAN/FORESTRY | 259 |
| 5.4.1 | Luas Kawasan Hutan ¹ Menurut Fungsinya (Ha), 2020 | 259 |
| | <i>Area of Forestry¹ by Function (Ha), 2020</i> | <i>259</i> |
| 5.4.2 | Produksi Kayu Hutan Menurut Jenis Produksi di Kabupaten Barito Utara (m3), 2011–2020..... | 260 |
| | <i>Timber Production by Type of Product in Barito Utara Regency (m3), 2011–2020 ...</i> | <i>260</i> |
| 5.4.3 | Produksi Kayu Bulat di Kabupaten Barito Utara, 2019 dan 2020..... | 261 |
| | <i>Logging Production Production in Barito Utara Regency, 2019 and 2020.....</i> | <i>261</i> |
| 5.4.4 | Rapitulasi Izin Pemanfaatan Kayu (IPK) Wilayah Kehutanan di Kabupaten Barito Utara, 2019 | 262 |
| | <i>Rapitulation of Timber Utilization Permit (IPK) of Forestry Areas in Barito Utara Regency, 2019.....</i> | <i>262</i> |
| 5.5 | PETERNAKAN/LIVESTOCK..... | 263 |
| 5.5.1 | Populasi Ternak Menurut Kecamatan dan Jenis Ternak (ekor) di Kabupaten Barito Utara, 2019 dan 2020..... | 263 |
| | <i>Livestock Population by Subdistrict and Kind of Livestock (heads) in Barito Utara Regency, 2019 and 2020</i> | <i>263</i> |
| 5.5.2 | Populasi Unggas Menurut Kecamatan dan Jenis Unggas (ekor) di Kabupaten Barito Utara, 2019 dan 2020..... | 266 |
| | <i>Poultry Population by Subdistrict and Kind of Poultry (heads) in Barito Utara Regency, 2019 and 2020</i> | <i>266</i> |
| 5.5.3 | Produksi Daging Ternak Menurut Kecamatan dan Jenis Ternak (kg) di Kabupaten Barito Utara, 2019 dan 2020..... | 268 |
| | <i>Meat Production by Subdistrict and Kind of Livestock (kg) in Barito Utara Regency, 2019 and 2020.....</i> | <i>268</i> |
| 5.5.4 | Produksi Daging Unggas Menurut Kecamatan dan Jenis Unggas (kg) di Kabupaten Barito Utara, 2019 dan 2020 | 271 |
| | <i>Poultry Meat Production by Subdistrict and Kind of Poultry (kg) in Barito Utara Regency, 2019 and 2020</i> | <i>271</i> |
| 5.5.5 | Produksi Telur Unggas dan Susu Sapi Menurut Kecamatan dan Jenis Unggas (kg) di Kabupaten Barito Utara, 2019 dan 2020 | 273 |

| | | |
|------------|---|------------|
| | <i>Production of Poultry Eggs and Cow Milk by Subdistrict and Kind of Poultry (kg) in Barito Utara Regency, 2019 and 2020</i> | 273 |
| 5.5.6 | Jumlah Ternak yang Dipotong Menurut Kecamatan dan Jenis Ternak (ekor) di Kabupaten Barito Utara, 2019 dan 2020 | 275 |
| | <i>Number of Cattle Slaughtered by Sub Subdistrict and Kind of Livestock (heads) in Barito Utara Regency, 2019 and 2020</i> | 275 |
| 5.5.7 | Jumlah Unggas yang Dipotong Menurut Kecamatan dan Jenis Unggas (ekor) di Kabupaten Barito Utara, 2019 dan 2020 | 277 |
| | <i>Number of Poultry Slaughtered by Subdistrict and Kind of Poultry (heads) in Barito Utara Regency, 2019 and 2020</i> | 277 |
| 5.6 | PERIKANAN/FISHERY | 279 |
| 5.6.1 | Jumlah Rumah Tangga Perikanan Tangkap Menurut Kecamatan dan Subsektor di Kabupaten Barito Utara, 2019 dan 2020 | 279 |
| | <i>Number of Fish Capture Households by Subdistrict and Subsector in Barito Utara Regency, 2019 and 2020</i> | 279 |
| 5.6.2 | Produksi Perikanan Tangkap Menurut Kecamatan dan Subsektor di Kabupaten Barito Utara (ton), 2019 dan 2020 | 280 |
| | <i>Production of Fish Capture by Subdistrict and Subsector in Barito Utara Regency (ton), 2019 and 2020</i> | 280 |
| 5.6.3 | Jumlah Rumah Tangga Perikanan Budidaya Menurut Kecamatan dan Jenis Budidaya di Kabupaten Barito Utara, 2020 | 281 |
| | <i>Number of Aquaculture Households by Subdistrict and Type of Aquaculture in Barito Utara Regency, 2020</i> | 281 |
| 5.6.4 | Produksi Perikanan Budidaya Menurut Kecamatan dan Subsektor di Kabupaten Barito Utara (ton), 2020 | 282 |
| | <i>Production of Aquaculture by Subdistrict and Subsector in Barito Utara Regency (ton), 2020</i> | 282 |
| 5.6.5 | Jumlah Perahu/Kapal Menurut Kecamatan dan Jenis Kapal di Kabupaten Barito Utara, 2020 | 283 |
| | <i>Number of Fishing Boats by Subdistrict and Type of Boat in Barito Utara Regency, 2020</i> | 283 |

| | | |
|----------|--|------------|
| 5.6.6 | Banyaknya Perahu/Kapal Penangkapan Ikan dan Alat Penangkap Ikan Menurut Jenis dan Kecamatan di Kabupaten Barito Utara, 2020..... | 284 |
| | <i>Number of Fishing Boat and Fishing Appareal by Kind and Subdistrict in Barito Utara Regency, 2020.....</i> | <i>284</i> |
| 5.6.7 | Produksi Ikan Basah/Segar dan Awetan Menurut Jenis di Kabupaten Barito Utara (dalam Ton), 2020..... | 287 |
| | <i>Production of Preserved Fresh Fish and Processed Fish by Kind in Barito Utara Regency (Ton), 2020.....</i> | <i>287</i> |
| 5.6.8 | Produksi Perikanan Menurut Kecamatan di Kabupaten Barito Utara (Ton), 2020..... | 288 |
| | <i>Production of Fisheries by Subdistrict in Barito Utara Regency (Ton), 2020.....</i> | <i>288</i> |
| 5.6.9 | Produksi Perikanan di Perairan Umum Menurut Jenis Perairan dan Kecamatan di Kabupaten Barito Utara (dalam Ton), 2020..... | 290 |
| | <i>Production of Inland Fisheries by Kind and Subdistrict in Barito Utara Regency (ton), 2020.....</i> | <i>290</i> |
| 5.6.10 | Banyaknya Sarana/Tempat Pemeliharaan Ikan Menurut Jenisnya dan Kecamatan di Kabupaten Barito Utara, 2020..... | 291 |
| | <i>Number of Preserve Fish by Kind and Subdistrict in Barito Utara Regency, 2020.....</i> | <i>291</i> |
| 5.6.11 | Luas Perairan Umum Menurut Kecamatan di Kabupaten Barito Utara (dalam Hektar), 2020..... | 292 |
| | <i>Number of Inland Fisheries by Subdistrict in Barito Utara Regency (hectare), 2020.....</i> | <i>292</i> |
| 6 | ENERGI DAN INDUSTRI/ENERGY AND INDUSTRY..... | 293 |
| 6.1 | Daya Terpasang, Produksi, dan Distribusi Listrik PT. PLN (Persero) pada Cabang/Ranting PLN di Kabupaten Barito Utara, 2020..... | 301 |
| | <i>Installed Electricity Power, Production, and Distribution of PT. PLN (Persero) at PLN Branch in Barito Utara Regency, 2020.....</i> | <i>301</i> |
| 6.2 | Jumlah Pelanggan Listrik Menurut Kecamatan di Kabupaten Barito Utara, 2016-2020..... | 303 |
| | <i>Number of Electricity Costumers by Subdistrict in Barito Utara Regency, 2016-2020</i> | <i>303</i> |
| 6.3 | Jumlah Pemakaian Listrik PLN Menurut Jenis Pelanggan di Kabupaten Barito Utara, 2020..... | 304 |

| | | |
|----------|---|------------|
| | <i>Number of Electricity PLN Used by Kind of Costumer in Barito Utara Regency, 2020</i> | 304 |
| 6.4 | Produksi dan Pemakaian Listrik Per Bulan di Kabupaten Barito Utara, 2020..... | 305 |
| | <i>Electricity Produced and Used by Month in Regency Barito Utara, 2020.....</i> | 305 |
| 6.5 | Banyaknya Pelanggan dan Daya Terpasang di Kabupaten Barito Utara, 2012-2020..... | 307 |
| | <i>Number of Costumer and Formatted VA in Barito Utara Regency, 2012-2020.....</i> | 307 |
| 6.6 | Jumlah Pelanggan dan Air yang Disalurkan Menurut Kecamatan di Kabupaten Barito Utara, 2020..... | 308 |
| | <i>Number of Customers and Distributed Water by Subdistrict in Barito Utara Regency, 2020.....</i> | 308 |
| 6.7 | Jumlah Distribusi Air Minum dan Terjual Menurut Bulan di Kabupaten Barito Utara, 2020..... | 309 |
| | <i>Quantity of Water Sold and Distributed by Month in Barito Utara Regency, 2020... </i> | 309 |
| 6.8 | Jumlah Perusahaan, Tenaga Kerja, Nilai Produksi, dan Nilai Aset Industri Kecil Menurut Klasifikasi Industri di Kabupaten Barito Utara, 2019..... | 310 |
| | <i>Number of Establishment, Employees, Production and Asset Value Small Industry by Industrial Classification in Barito Utara Regency, 2019.....</i> | 310 |
| 6.9 | Jumlah Perusahaan dan Tenaga Kerja Industri Kecil Menurut Kecamatan di Kabupaten Barito Utara, 2018-2019..... | 311 |
| | <i>Numbers of Establishments and Employees Small Industry by Subdistrict in Barito Utara Regency, 2018-2019.....</i> | 311 |
| 6.10 | Jumlah Perusahaan dan Tenaga Kerja Perusahaan Industri Kecil Menurut Jenis Industri, Kapasitas Produksi dan Jumlah Investasi di Kabupaten Barito Utara, 2019..... | 312 |
| | <i>Number of Establishment and Employee Small Industry by Industrial Type, Product Capacity and Number of Invested in Barito Utara Regency, 2019.....</i> | 312 |
| 7 | PARIWISATA/TOURISM..... | 315 |
| 7.1 | Jumlah Rumah Makan/Restoran Menurut Kecamatan di Kabupaten Barito Utara, 2017-2020..... | 323 |
| | <i>Number of Restaurants by Subdistrict in Barito Utara Regency, 2017-2020.....</i> | 323 |

| | | |
|------------|--|------------|
| 7.2 | Jumlah Akomodasi, Kamar, dan Tempat Tidur yang Tersedia pada Hotel Bintang Menurut Kecamatan di Kabupaten Barito Utara, 2014-2020..... | 324 |
| | <i>Number of Accomodations, Available Rooms, and Beds in Classified Hotel by Subdistrict in Barito Utara Regency, 2014-2020</i> | <i>324</i> |
| 7.3 | Jumlah Akomodasi, Kamar, dan Tempat Tidur yang Tersedia pada Hotel Nonbintang dan Akomodasi Lainnya Menurut Kecamatan di Kabupaten Barito Utara, 2014-2020 | 328 |
| | <i>Number of Accomodations, Available Rooms, and Beds in Non-Classified Hotel and Other Accommodations by Subdistrict in Barito Utara Regency, 2014-2020</i> | <i>328</i> |
| 7.4 | Nama Hotel dan Akomodasi, Beserta Alamat dan Nomor Penting, 2020..... | 332 |
| | <i>Acomodation and Hotel Name, Adress, and Distance to Transportation Tools, 2020</i> | <i>332</i> |
| 7.5 | Jumlah Wisatawan Mancanegara dan Domestik di Kabupaten Barito Utara, 2011-2020..... | 334 |
| | <i>Number of International and Domestic Visitors in Barito Utara Regency, 2011-2020</i> | <i>334</i> |
| 7.6 | Data Obyek Wisata di Wilayah Kabupaten Barito Utara, 2020 | 335 |
| | <i>Tourism Site Data in Barito Utara Regency, 2020.....</i> | <i>335</i> |
| 8 | TRANSPORTASI DAN KOMUNIKASI/TRANSPORTATION AND COMMUNICATION..... | 339 |
| 8.1 | TRANSPORTASI/TRANSPORTATION | 347 |
| 8.1.1 | Panjang Jalan Menurut Kecamatan dan Pemerintahan yang Berwenang Mengelolanya di Kabupaten Barito Utara (km), 2020 | 347 |
| | <i>Length of Roads by Subdistrict and Level of Government Authority in Barito Utara Regency (km), 2020</i> | <i>347</i> |
| 8.1.2 | Panjang Jalan Menurut Kecamatan dan Jenis Permukaan Jalan di Kabupaten Barito Utara (000 km), 2020..... | 348 |
| | <i>Length of Roads by Subdistrict and Type of Road Surface in Barito Utara Regency (000 km), 2020</i> | <i>348</i> |
| 8.1.3 | Panjang Jalan Menurut Kecamatan dan Kondisi Jalan di Kabupaten Barito Utara (000 km), 2020 | 349 |

| | | |
|------------|---|------------|
| | <i>Length of Roads by Subdistrict and Road Condition in Barito Utara Regency (000 km), 2020</i> | 349 |
| 8.1.4 | Panjang Jalan Menurut Jenis Permukaan (km), 2020..... | 350 |
| | <i>Length of Roads by Type of Surface, 2020</i> | 350 |
| 8.1.5 | Jumlah Kendaraan Bermotor Menurut Kecamatan dan Jenis Kendaraan di Kabupaten Barito Utara, 2020 | 351 |
| 8.1.6 | Jumlah Kapal Pedalaman yang Terdaftar Menurut Jenis Kapal, 2020 | 352 |
| | <i>Number of Journey Ship Registered by Type, 2020</i> | 352 |
| 8.1.7 | Lalu Lintas Barang dan Penumpang dengan Kapal Pedalaman, 2020 | 353 |
| | <i>Traffics of Passenger and Thing with Journey Ship, 2020</i> | 353 |
| 8.1.8 | Kecelakaan Kapal Pedalaman, 2020 | 354 |
| | <i>The Accident of Journey Ship, 2020</i> | 354 |
| 8.1.9 | Banyaknya Kendaraan Air Menurut Kecamatan, 2020..... | 355 |
| | <i>Number of Ship by Subdistrict, 2020</i> | 355 |
| 8.1.10 | Lalu Lintas Angkutan Udara dalam Negeri Menurut Pelabuhan Udara, 2020..... | 356 |
| | <i>Domestic Air Traffics by Airport, 2020</i> | 356 |
| 8.1.11 | Lalu Lintas Angkutan Udara dalam Negeri Dirinci Perbulan, 2020..... | 358 |
| | <i>Domestic Air Traffics by Month, 2020</i> | 358 |
| 8.2 | POS DAN TELEKOMUNIKASI/POST AND TELECOMMUNICATION..... | 360 |
| 8.2.1 | Jumlah Kantor Pos Pembantu Menurut Kecamatan di Kabupaten Barito Utara, 2016–2020..... | 360 |
| | <i>Number of Auxiliary Post Office by Subdistrict in Barito Utara Regency, 2016–2020</i> | 360 |
| 8.2.2 | Lalu Lintas Pos dan Giro, 2019-2020..... | 361 |
| | <i>Traffics of Indonesian Post and Giro, 2019-2020</i> | 361 |
| 8.2.3 | Pendapatan dari Kantor Pos dan Giro, 2020 | 363 |
| | <i>Income from Post Office and Post Giro, 2020</i> | 363 |
| 8.2.4 | Kapasitas Sentral dan Jumlah Pemegang Surat Ijin Penerima Pesawat Telepon, 2011-2020..... | 364 |
| | <i>Number of Central Capacity and Lines Phone, 2011-2020</i> | 364 |

| | | |
|------------|--|------------|
| 8.2.5 | Jumlah Pemakaian Telepon dan Internet di Kabupaten Barito Utara, 2020..... | 365 |
| | <i>Number of Telephone and Internet Used in Barito Utara Regency, 2020.....</i> | 365 |
| 9 | PERBANKAN DAN KOPERASI/BANKING AND COOPERATIVE..... | 367 |
| 9.1 | PERBANKAN/BANKING | 375 |
| 9.1.1 | Posisi Kredit Mikro, Kecil, dan Menengah yang Diberikan Bank Umum dan BPR Menurut Sektor Ekonomi di Kabupaten Barito Utara (Juta Rp), 2020..... | 375 |
| | <i>Outstanding of Micro, Small, and Medium Credits of Commercial and Rural Banks by Economic Sector in Barito Utara Regency (Million Rp), 2020</i> | 375 |
| 9.1.2 | Posisi Kredit Mikro, Kecil, dan Menengah yang Diberikan Bank Umum dan BPR Menurut Jenis Penggunaan di Kabupaten Barito Utara (Juta Rp), 2020..... | 378 |
| | <i>Outstanding of Micro, Small, and Medium Credits of Commercial and Rural Banks by Type of Credit in Barito Utara Regency (Million Rp), 2020.....</i> | 378 |
| 9.1.3 | Posisi Simpanan Masyarakat Rupiah dan Valuta Asing Bank Umum dan BPR di Kabupaten Barito Utara (Juta Rp), 2020 | 379 |
| | <i>Outstanding of Private Deposit in Rupiah and Foreign Currency of Commercial and Rural Banks in Barito Utara Regency (Million Rp), 2020</i> | 379 |
| 9.1.4 | Posisi Pinjaman Rupiah dan Valuta Asing yang Diberikan Bank Umum dan BPR Menurut Jenis Penggunaan di Kabupaten Barito Utara (Juta Rp), 2019..... | 380 |
| | <i>Outstanding of Loans in Rupiah and Foreign Currency of Commercial and Rural Banks by Type of Loans in Barito Utara Regency (Million Rp), 2020</i> | 380 |
| 9.1.5 | Posisi Kredit Mikro, Kecil, dan Menengah yang Diberikan Bank Umum dan BPR Menurut Skala Usaha di Kabupaten Barito Utara (Juta Rp), 2020..... | 381 |
| | <i>Outstanding of Micro, Small, and Medium Credits of Commercial and Rural Banks by Scale Enterprise in Barito Utara Regency (Million Rp), 2020.....</i> | 381 |
| 9.2 | KOPERASI/COOPERATIVE..... | 382 |
| 9.2.1 | Jumlah Koperasi Menurut Jenis Koperasi dan Kecamatan di Kabupaten Barito Utara, 2020 | 382 |
| | <i>Number of Cooperatives by Type of Cooperative and Subdistrict in Barito Utara Regency, 2020.....</i> | 382 |
| 9.2.2 | Perkembangan Perkoperasian, 2020 | 383 |
| | <i>Cooperative Development, 2020.....</i> | 383 |

| | | |
|------------|---|------------|
| 9.2.3 | Jumlah Koperasi Primer Menurut Kelompok/Jenis Koperasi dan Kecamatan di Kabupaten Barito Utara, 2020 | 385 |
| | <i>Number of Primer Cooperatives by Group/Type of Cooperatives and Subdistrict in Barito Utara Regency, 2020.....</i> | <i>385</i> |
| 9.2.4 | Banyaknya Koperasi, Anggota serta Total Aset di Kabupaten Barito Utara, 2020..... | 388 |
| | <i>Number of Cooperatives, Amount of Member and Total Asset in Barito Utara Regency, 2020.....</i> | <i>388</i> |
| 9.3 | LAINNYA/OTHERS | 389 |
| 9.3.1 | Jumlah Perusahaan Menurut Bentuk Badan Hukum di Kabupaten Barito Utara, 2016–2020..... | 389 |
| | <i>Number of Establishments by Type of Business Entity in Barito Utara Regency, 2016–2020</i> | <i>389</i> |
| 9.3.2 | Jumlah Pedagang Menurut Kecamatan di Kabupaten Barito Utara, 2020..... | 390 |
| | <i>Number of Merchants by Subdistrict in Barito Utara Regency, 2020.....</i> | <i>390</i> |
| 9.3.3 | Banyaknya Perusahaan Menurut Bentuk Perusahaan dan Kecamatan di Kabupaten Barito Utara, 2020 | 391 |
| | <i>Number of Companies by Type and Subdistrict in Barito Utara Regency, 2020.....</i> | <i>391</i> |
| 9.3.4 | Pemasukan Beberapa Bahan Pokok di Kabupaten Barito Utara, 2020 | 392 |
| | <i>Supplying a few of basic commodities in Barito Utara Regency, 2020.....</i> | <i>392</i> |
| 9.3.5 | Pemasukan dan Penyaluran Beras Daerah di Kabupaten Barito Utara, 2020 | 393 |
| | <i>Supply and Distribution of Rice in Barito Utara Regency (in Kg), 2020.....</i> | <i>393</i> |
| 9.3.6 | Jumlah Pemasukan Beras di Kabupaten Barito Utara (dalam kg), 2017-2020..... | 394 |
| | <i>Number of Rice Supply at Barito Utara Regency (in Kg), 2017-2020.....</i> | <i>394</i> |
| 9.3.7 | Banyaknya Beras yang Disalurkan di Kabupaten Barito Utara (dalam Kg), 2020..... | 395 |
| | <i>Number of Rice Distribution in Barito Utara Regency (in Kg), 2020</i> | <i>395</i> |
| 10 | PENGELUARAN PENDUDUK DAN KONSUMSI MAKANAN/POPULATION EXPENDITURE AND FOOD CONSUMPTION..... | 397 |
| 10.1 | Rata-rata Pengeluaran Per kapita Sebulan Menurut Kelompok Komoditas di Kabupaten Barito Utara (rupiah), 2019-2020 | 405 |

| | | |
|-----------|--|------------|
| | <i>Monthly Average Expenditure Per Capita by Commodity Group in Barito Utara Regency (rupiahs), 2019-2020</i> | 405 |
| 10.2 | Persentase Pengeluaran Per kapita Sebulan Menurut Kelompok Komoditas di Kabupaten Barito Utara (rupiah), 2019-2020 | 407 |
| | <i>Percentage of Monthly Expenditure Per Capita by Commodity Group in Barito Utara Regency (rupiahs), 2019-2020</i> | 407 |
| 10.3 | Rata-rata Pengeluaran Perkapita Sebulan Menurut Golongan Pengeluaran dan Kelompok Barang di Kabupaten Barito Utara (rupiah), 2020 | 409 |
| | <i>Monthly Average Expenditure Per Capita by Expenditure Class and Commodity Group in Barito Utara Regency (rupiahs), 2020</i> | 409 |
| 10.4 | Persentase Penduduk Menurut Golongan Pengeluaran Perkapita Sebulan, 2020 | 410 |
| | <i>Percentage of Population by Group of Expenditure per Capita per Month, 2020</i> | 410 |
| 10.5 | Konsumsi Kalori Per Kapita Per Hari (dalam kkal/hari) Menurut Jenis Konsumsi, 2020 | 411 |
| | <i>Calory Consumption Per Capita Per Day (in kcal/day) by Kind of Consumption, 2020</i> | 411 |
| 10.6 | Konsumsi Protein Per Kapita Per Hari (dalam gram/hari) Menurut Jenis Konsumsi, 2020 | 412 |
| | <i>Protein Consumption Per Capita Per Day (in gram/day) by Kind of Consumption, 2020</i> | 412 |
| 11 | SISTEM NERACA REGIONAL/SYSTEM OF REGIONAL ACCOUNTS | 413 |
| 11.1 | Produk Domestik Regional Bruto Atas Dasar Harga Berlaku Menurut Lapangan Usaha di Kabupaten Barito Utara (miliar rupiah), 2016–2020 | 421 |
| | <i>Gross Regional Domestic Product at Current Market Prices by Industrial Origin in Barito Utara Regency (billion rupiahs), 2016–2020</i> | 421 |
| 11.2 | Produk Domestik Regional Bruto Atas Dasar Harga Konstan 2010 Menurut Lapangan Usaha di Kabupaten Barito Utara (miliar rupiah), 2016–2020 | 426 |
| | <i>Gross Regional Domestic Product at 2010 Constant Market Prices by Industrial Origin in Barito Utara Regency (billion rupiahs), 2016–2020</i> | 426 |
| 11.3 | Distribusi Persentase Produk Domestik Regional Bruto Atas Dasar Harga Berlaku Menurut Lapangan Usaha di Kabupaten Barito Utara (persen), 2016–2020 | 431 |

| | | |
|-----------|--|------------|
| | <i>Percentage Distribution of Gross Regional Domestic Product at Current Market Prices by Industrial Origin in Barito Utara Regency (percent), 2016–2020.....</i> | 431 |
| 11.4 | Laju Pertumbuhan Produk Domestik Regional Bruto Atas Dasar Harga Konstan 2010 Menurut Lapangan Usaha di Kabupaten Barito Utara (persen), 2017–2020..... | 436 |
| | <i>Growth Rate of Gross Regional Domestic Product at 2010 Constant Market Prices by Industrial Origin in Barito Utara Regency (percent), 2017–2020.....</i> | 436 |
| 11.5 | PDRB per Kapita Atas Dasar Harga Berlaku dan Harga Konstan, 2010 – 2020 | 440 |
| | <i>Gross Regional Domestic Product at Current and 2010 Constant Price, 2010-2020.</i> | 440 |
| 11.6 | Produk Domestik Regional Bruto Atas Dasar Harga Berlaku Menurut Pengeluaran di Kabupaten Barito Utara (miliar rupiah), 2015-2019 | 441 |
| | <i>Gross Regional Domestic Product at Current Market Prices by Type of Expenditure in Barito Utara Regency (billion rupiahs), 2015-2019</i> | 441 |
| 11.7 | Produk Domestik Regional Bruto Atas Dasar Harga Konstan 2010 Menurut Pengeluaran di Kabupaten Barito Utara (miliar rupiah), 2015-2019 | 442 |
| | <i>Gross Regional Domestic Product at 2010 Constant Market Prices by Expenditure in Barito Utara Regency (billion rupiahs), 2015-2019</i> | 442 |
| 11.8 | Distribusi Persentase Produk Domestik Regional Bruto Atas Dasar Harga Berlaku Menurut Pengeluaran di Kabupaten Barito Utara (persen), 2015-2019..... | 443 |
| | <i>Percentage Distribution of Gross Regional Domestic Product at Current Market Prices by Expenditure in Barito Utara Regency (percent), 2015-2019</i> | 443 |
| 11.9 | Laju Pertumbuhan Produk Domestik Regional Bruto Atas Dasar Harga Konstan 2010 Menurut Pengeluaran di Kabupaten Barito Utara (persen), 2015-2019 | 444 |
| | <i>Growth Rate of Gross Regional Domestic Product at 2010 Constant Market Prices by Expenditure in Barito Utara Regency (percent), 2015-2019</i> | 444 |
| 12 | PERBANDINGAN ANTAR KABUPATEN/KOTA/REGENCY/MUNICIPALITY COMPARISON | 445 |
| 12.1 | Laju Pertumbuhan Produk Domestik Regional Bruto Atas Dasar Harga Konstan 2010 Menurut Kabupaten/Kota di Provinsi Kalimantan Tengah (persen), 2016–2020 | 453 |
| | <i>Growth Rate of Gross Regional Domestic Product at 2010 Constant Market Prices by Regency/Municipality in Kalimantan Tengah Province (percent), 2016–2020.....</i> | 453 |

| | | |
|------|--|------------|
| 12.2 | Produk Domestik Regional Bruto dan Pertumbuhan Ekonomi Kabupaten/Kota se-Kalimantan Tengah, 2020 | 454 |
| | <i>GDRP and Economy Development of Regency/Municipality in Kalimantan Tengah, 2020</i> | <i>454</i> |
| 12.3 | Jumlah Penduduk Miskin Menurut Kabupaten/Kota di Provinsi Kalimantan Tengah (ribu), 2015–2020 | 455 |
| | <i>Number of Poor People by Regency/Municipality in Kalimantan Tengah Province (thousand), 2015–2020</i> | <i>455</i> |
| 12.4 | Tingkat Kemiskinan Menurut Kabupaten/Kota di Kalimantan Tengah, 2019 dan 2020 | 456 |
| | <i>Poverty Level by Regency/Municipality in Kalimantan Tengah, 2019 and 2020</i> | <i>456</i> |
| 12.5 | Indeks Gini Menurut Kabupaten/Kota di Kalimantan Tengah, 2015-2020..... | 457 |
| | <i>Gini Index by District/Municipality in Kalimantan Tengah, 2015-2020</i> | <i>457</i> |
| 12.6 | Indeks Pembangunan Manusia (IPM) Menurut Kabupaten/Kota di Kalimantan Tengah, 2015-2020 | 458 |
| | <i>Human Development Index (HDI) by Regency/Municipality in Kalimantan Tengah, 2015-2020.....</i> | <i>458</i> |
| 12.7 | Indeks Kemahalan Konstruksi (IKK) Menurut Kabupaten/Kota di Kalimantan Tengah, 2017-2020 | 459 |
| | <i>Construction Cost Index (CCI) by Regency/Municipality in Kalimantan Tengah, 2017-2020.....</i> | <i>459</i> |

DAFTAR GAMBAR/LIST OF FIGURES

| | Halaman Page |
|----|--|
| 1 | Luas Wilayah Barito Utara Menurut Kecamatan (persen), 2020 7 <i>Area of Barito Utara Regency by Subdistrict (percent), 2020..... 7</i> |
| 2 | Jumlah Desa Menurut Kecamatan di Kabupaten Barito Utara, 2020..... 23 <i>Number of Villages by Subdistrict in Barito Utara Regency, 2020 23</i> |
| 3 | Penduduk Menurut Kecamatan di Kabupaten Barito Utara (ribu), 2020..... 59 <i>Population by Subdistrict in Barito Utara Regency (thousand), 2020 59</i> |
| 4 | Jumlah Tenaga Kesehatan Menurut Profesi di Kabupaten Barito Utara, 2020 91 <i>Number of Medical Personnel by Occupation in Barito Utara Province, 2020..... 91</i> |
| 5 | Jumlah Ternak yang Dipotong Menurut Kecamatan dan Jenis Ternak (ekor) di Kabupaten Barito Utara, 2020 223 <i>Number of Cattle Slaughtered by Sub Subdistrict and Kind of Livestock (heads) in Barito Utara Regency, 2020..... 223</i> |
| 6 | Banyaknya Pelanggan Listrik di Kabupaten Barito Utara, 2012-2020..... 299 <i>Number of Electricity Costumer in Barito Utara Regency, 2012-2020 299</i> |
| 7 | Jumlah Rumah Makan/Restoran Menurut Kecamatan di Kabupaten Barito Utara, 2020 321 <i>Number of Restaurants by Subdistrict in Barito Utara Regency, 2020 321</i> |
| 8 | Panjang Jalan Menurut Kondisi Jalan di Kabupaten Barito Utara (km), 2020 345 <i>Length of Roads by Road Condition in Barito Utara Regency (km), 2020 345</i> |
| 9 | Banyaknya Koperasi di Kabupaten Barito Utara, 2020 373 <i>Number of Cooperatives in Barito Utara Regency, 2020 373</i> |
| 10 | Pengeluaran Rata-rata Perkapita Sebulan Menurut Golongan Pengeluaran dan Kelompok Barang di Kabupaten Barito Utara (rupiah), 2020 403 <i>Average Expenditure Per Capita Per Month by Expenditure Class and Commodity Group in Barito Utara Regency (rupiahs), 2020..... 403</i> |

| | | |
|----|--|------------|
| 11 | Produk Domestik Regional Bruto Atas Dasar Harga Berlaku dan Harga Konstan 2010 (Miliar Rupiah), 2016-2020..... | 419 |
| | <i>Gross Domestic Regional Product at Current and 2010 Constant Price (Billion Rupiahs), 2016-2020.....</i> | <i>419</i> |
| 12 | Indeks Pembangunan Manusia (IPM) Menurut Kabupaten/Kota di Kalimantan Tengah, 2020..... | 451 |
| | <i>Human Development Index (HDI) by Regency/Municipality in Kalimantan Tengah, 2020.....</i> | <i>451</i> |

<https://barutkab.bps.go.id>

PENJELASAN UMUM/EXPLANATORY NOTES

Tanda-tanda, satuan-satuan, dan lain-lainnya yang digunakan dalam publikasi ini adalah sebagai berikut:

Symbols, measurement units, and acronyms which are used in this publication, are as follows:

1. TANDA-TANDA/SYMBOLS

| | |
|---|-------|
| Data tidak tersedia/Data not available | : ... |
| Tidak ada atau nol /Null or zero | : - |
| Data dapat diabaikan/Data negligible | : 0 |
| Tanda decimal/Decimal point | : , |
| Data tidak dapat ditampilkan/Not applicable | : NA |
| Angka estimasi/Estimated figures | : e |
| Angka diperbaiki/Revised figures | : r |
| Angka sementara/Preliminary figures | : x |
| Angka sangat sementara/Very preliminary figures | : xx |
| Angka sangat sangat sementara/Very very preliminary figures | : xxx |

2. SATUAN/UNITS

| | |
|--|--|
| barel/barrel | : 158,99 liter/liters = $1/6,2898 \text{ m}^3$ |
| hektar (ha)/hectare (ha) | : $10\,000 \text{ m}^2$ |
| kilometer (km)/kilometres (km) | : 1 000 meter/meters (m) |
| knot/knot | : 1,8523 km/jam (km/hour) |
| kuintal/quintal | : 100 kg |
| KWh | : 1 000-Watt hour |
| MWh | : 1 000 KWh |
| liter (untuk beras)/litre (for rice) | : 0,80 kg |
| MMSCF | : $1/35,3 \text{ m}^3$ |
| metrik ton (m.ton)/metric ton (m. ton) | : 0,98421 long ton = 1 000 kg |
| ons/ounce | : 28,31 gram/grams |
| ton | : 1 000 kg |

Satuan lain: buah, dus, butir, helai/lembar, kaleng, batang, pulsa, ton kilometer (ton-km), jam, menit, persen (%).

Other units: unit, pack, pieces, sheet, tin, pulse, ton-kilometres(ton-km), hour, minute, percent (%).

Perbedaan angka di belakang koma disebabkan oleh pembulatan angka.

The difference in decimal numbers is caused by rounding.

STATISTIK KUNCI/KEY STATISTICS

| Rincian/Description | Satuan Unit | 2018 | 2019 | 2020 |
|--|----------------------------------|------------|------------|------------|
| (1) | (2) | (5) | (6) | (7) |
| SOSIAL/SOCIAL | | | | |
| Penduduk ¹ /Population ¹ | ribu/ thousand | 130,0 | 130,7 | 154,8 |
| Laju Pertumbuhan Penduduk ¹ /Population Growth ¹ | % | 0,84 | 0,81 | 2,34 |
| Angka Harapan Hidup-e ₀ /Life Expectancy Rate | tahun/years | 71,28 | 71,29 | 71,30 |
| Tingkat Partisipasi Angkatan Kerja -TPAK ² Labour Force Participation Rate-LFPR ² | % | 73,97 | 69,79 | 71,54 |
| Tingkat Pengangguran Terbuka-TPT ² Unemployment Rate-UR ² | % | 4,34 | 3,92 | 5,29 |
| Penduduk Miskin ⁴ /Poor People ⁴ | ribu/thousand | 6,5 | 6,5 | 6,8 |
| Persentase Penduduk Miskin ⁴ Percentage of Poor People ⁴ | % | 5,00 | 4,95 | 5,17 |
| Indeks Pembangunan Manusia-IPM ⁵ Human Development Index ⁵ | - | 69,72 | 70,52 | 70,59 |
| Wisatawan Asing/Foreign Tourists | jiwa/person | 161 | 165 | 18 |
| EKONOMI/ECONOMIC | | | | |
| Produk Domestik Bruto (PDB) Harga Berlaku ⁶ Gross Domestic Bruto (GDP) at Current Price ⁶ | miliar rupiah billion rupiahs | 9 220,7 | 9 801,1 | 9 391,7 |
| PDB Per Kapita Harga Berlaku ^{6,8} Per Capita of GDP at Current Price ^{6,8} | rupiah rupiahs | 70 918 167 | 74 981 980 | 71 503 021 |

Catatan/Notes: ¹ 2018-2019: Hasil proyeksi penduduk Indonesia 2010-2035 (pertengahan tahun/Juni)/The result of Indonesia population projection 2010-2035 (mid year/June)

2020: Hasil SP2020 (September)/The result of the 2020 Population Census (September)

² Kondisi Agustus/Condition at August

³ Menggunakan penimbang hasil proyeksi penduduk tahun 2010–2035/Weighted by the 2010–2035 population projection

⁴ Kondisi Maret/Condition at March

⁵ Sejak tahun 2010, IPM dihitung dengan metode baru. Komponen IPM metode baru adalah angka harapan hidup saat lahir, harapan lama sekolah, rata-rata lama sekolah, dan pengeluaran per kapita/Since 2010, HDI was calculated using new method. New HDI component are life expectancy at birth, expected years of schooling, means years of schooling, and expenditure per capita

- ⁶ Mulai tahun 2010 mengadopsi *System of National Account 2008 (SNA 2008)*/Since 2010 is in line with *System of National Account 2008 (SNA 2008)*
- ⁷ Sebelum 2011 menggunakan tahun dasar 2000 (2000=100), mulai 2011 menggunakan tahun dasar 2010 (2010=100)/Before 2011 using 2000 base year (2000=100), since 2011 using 2010 base year (2010=100)
- ⁸ Mulai 2010 proyeksi penduduk berdasarkan hasil SP2010/Since 2010 population projection based on SP2010
- ⁹ IHK 82 kota (2012 = 100)/CPI 82 cities (2012 = 100)

<https://barutkab.bps.go.id>

1


Geografi dan Iklim

Geography and Climate

Rata-rata **suhu udara tertinggi**
di Barito Utara Tahun 2020 pada bulan
Highest temperature average occurred on



Rata-rata **penyinaran matahari**
di Barito Utara Tahun 2020*
*Average duration of sunshine**



Rata-rata **curah hujan** tahun 2020*
*Average of precipitation**

270,56
mm

Rata-rata **hari hujan** tahun 2020*
*Average number of rainy days**

19
hari
days

PENJELASAN TEKNIS

1. **Secara astronomis**, Kabupaten Barito Utara terletak pada posisi $114^{\circ}27'3,32''$ - $115^{\circ} 50'47''$ Bujur Timur dan $0^{\circ}49'00''$ Lintang Utara - $1^{\circ}27'00''$ Lintang Selatan.
2. Pada umumnya Kabupaten Barito Utara dari sebelah Selatan ke Timur merupakan dataran agak rendah sedangkan ke arah Utara dengan bentuk daerah berbukit-bukit lipatan, patahan yang dijajari oleh pegunungan Muller/Schwanner. Bagian wilayah dengan kelerengan 0-2 persen terletak dibagian selatan tepi Sungai Barito yaitu Kecamatan Montallat dan Teweh Tengah seluas 165 Km^2 (2 persen). Bagian wilayah dengan kemiringan 2-15 persen tersebar di semua kecamatan seluas 1.785 Km^2 (21,5 persen).
3. Sungai yang berada di Kabupaten Barito Utara adalah Sungai Barito yang sejalan dengan Kabupaten Barito Selatan dengan panjang sungai lebih kurang 900 Km dan lebar rata-rata 650 m dengan kedalaman rata-rata 8 m yang bermuara di Laut Jawa. Di Kabupaten Barito Utara terdapat juga danau yang berada di sekitar Desa Butong.
4. Menurut keadaan wilayahnya, Kabupaten Barito Utara tanahnya berbukit-bukit dengan ketinggian dari permukaan laut antara 25-400 m. Sedangkan dataran rendah terdapat pada bagian Selatan membentang sejauh lebih kurang

TECHNICAL NOTES

1. **Astronomically**, Barito Utara Regency is located between $114^{\circ} 27'3,32''$ - $115^{\circ} 50'47''$ east Longitude, $0^{\circ}49'00''$ North Latitude and $1^{\circ}27'0''$ South Latitude.
2. The area of Barito Utara Regency from south to east is lowland area, while to north is hilly mountainous land with the mountain range of Muller-Schwanner. The part of area with 0-2 persen mountain slope located in southern of Barito River are Montallat and Teweh Tengah Subdistrict with an area of 165 Km^2 (2 persen). The part of area with 2-15 persen mountain slope located at all Subdistrict with an area of $1,785 \text{ Km}^2$ (21.5 persen).
3. The river located in Barito Utara Regency is Barito River which is one lines with Barito Selatan Regency with the length of 900 Km, the averagewidth of 650 meters and the average depth of 8 meters which is disemboque on Java sea. In Barito Utara Regency, there is also found a lake located in Butong Village.
4. According to area condition, Barito Utara Regency consists of hilly area with the average height around 25-400 meters above the sealevel. While the lowland area located at the southern part with the length of 150

150 Km ke Utara dan merupakan tanah dengan derajat keasaman kurang dari 7.

Km² to northwith degrees of acidity is less than seven degrees.

5. Pada kiri kanan dataran rendah tersebut terdiri dari dataran tinggi, perbukitan, pegunungan lipatan dan patahan, terdapat adanya tanah berwarna merah, kuning serta batuan induk hasil endapan, batuan beku dan batu-batuan lainnya.
 6. Berdasarkan keadaan tanah yang ada, maka jenis tanah yang terdapat di Kabupaten Barito Utara yaitu:
 - Aluvial terdapat di aliran sungai
 - Regosol, terdapat menyebar di bagian selatan wilayah Kabupaten Barito Utara
 - Podsolik, merah kuning dengan induk batu-batuan dan batuan beku, terdapat pada wilayah yang berbukit
 - Kambisol
 - Okisol (Laterik) terdapat di wilayah bagian atas dan paling luas, keadaan medan bergelombang dan berbukit.
 7. Suhu maksimum bulanan adalah suhu tertinggi absolut pada bulan tersebut, demikian juga untuk suhu minimum adalah suhu terendah absolut pada bulan tersebut.
5. *The left and right of lowland area consist of highland, hilly, folds and faults mountainous found red land, yellow land, also mother stone by precipitation, frozen stone and others stone.*
 6. *Based on land condition, the kind of land in Barito Utara Regency is:*
 - *Aluvial, is found in river trend.*
 - *Regosol, is found in the southern part of Barito Utara Regency.*
 - *Podsolik, yellow redwith frozen sone and mother stones are found in hilly area.*
 - *Kambisol*
 - *Okisol (Laterik) is found in the high part area, largest and hilly field.*
 7. *The maximum monthly temperature is the absolute highest temperature on the month, as well as the minimum temperature is the absolute lowest temperature of the month.*

ULASAN

Kabupaten Barito Utara sebelah utara berbatasan dengan Kabupaten Murung Raya dan Provinsi Kalimantan Timur, sebelah selatan berbatasan dengan Barito Selatan dan Provinsi Kalimantan Selatan, sebelah timur berbatasan dengan Provinsi Kalimantan Timur dan sebelah barat berbatasan dengan Kabupaten Kapuas.

Luas wilayah Kabupaten Barito Utara lebih kurang 8.300 Km², terdiri dari 9 kecamatan meliputi 93 desa dan 10 kelurahan. Bagian wilayah dengan kemiringan 15-40 persen tersebar di semua kecamatan seluas 4.275 Km² (51,5 persen) dan bagian wilayah dengan kemiringan di atas 40 persen seluas 2.075 Km² (25 persen).

Iklim di daerah Kabupaten Barito Utara termasuk iklim sangat basah. Sesuai pengamatan Badan Meteorologi Klimatologi dan Geofisika, keadaan temperatur udara tertinggi bulanan adalah 35,80°C dan terendah 19,80°C (keadaan bulan Januari s/d Desember 2020) dengan kelembaban udara rata-rata 84,81 persen.

DESCRIPTION

Barito Utara Regency is bounded on the north by Murung Raya Regency and Kalimantan Timur Province, on the south by Barito Selatan Regency and Kalimantan Selatan Province, on the east by Kalimantan Timur Province and on the west by Kapuas Regency.

The Barito Utara Regency comprised total area of 8,300 Km² consists of nine Subdistricts and 103 villages. The part of area with 15-40 persen mountain slope located at all Subdistrict with an area of 4,275 Km² (51.5 persen) and the part of area with >40 persen mountain slope with an area of 2,075 Km² (25 persen).

The climate in Barito Utara Regency is include as a very wet climate. Based on Meteorology, Climatology, And Geophysics Agency, the maximum temperature is 35.80° Celcius and the minimum temperature is 19.80° Celcius (condition on January to December 2020) with humidity average is 84,81 percent.

Gambar 1 Luas Wilayah Barito Utara Menurut Kecamatan (persen), 2020
Picture Area of Barito Utara Regency by Subdistrict (percent), 2020



Sumber/Source: Pemerintah Kabupaten Barito Utara/Regional Government of Barito Utara Regency

1.1 KEADAAN GEOGRAFI/GEOGRAPHY CONDITION

Tabel 1.1.1 Luas Daerah Menurut Kecamatan di Kabupaten Barito Utara, 2020
Table Total Area by Subdistrict in Barito Utara Regency, 2020

| Kecamatan Subdistrict | Ibukota Kecamatan Capital of Subdistrict | Luas ¹ (km ²) Area ¹ (square.km) | Persentase terhadap Luas Kabupaten/Kota Percentage to Regency/Municipality's Area |
|--------------------------|---|--|---|
| (1) | (2) | (3) | (4) |
| Montallat | Tumpang Laung II | 553,00 | 6,66 |
| Gunung Timang | Kandui | 890,00 | 10,72 |
| Gunung Purei | Lampeong | 1 468,00 | 17,69 |
| Teweh Timur | Benangin I | 592,22 | 7,14 |
| Teweh Tengah | Muara Teweh | 585,36 | 7,05 |
| Teweh Baru | Hajak | 812,78 | 9,79 |
| Teweh Selatan | Trahean | 485,64 | 5,85 |
| Lahei | Lahei II | 1 618,48 | 19,50 |
| Lahei Barat | Benao Hulu | 1 294,52 | 15,60 |
| Barito Utara | Muara Teweh | 8 300,00 | 100,00 |

Catatan/Note: ¹ Berdasarkan Peraturan Menteri Dalam Negeri Nomor 137 Tahun 2017 tanggal 29 Desember 2017/*Based on Minister of Home Affairs Regulation Number 137/2017, December 29, 2017*

Sumber/Source: ¹ Pemerintah Kabupaten Barito Utara/*Regional Government of Barito Utara Regency*

² ATR/BPN Kantah Kabupaten Barito Utara/*Regional Office of Land of Barito Utara Regency*

³ Dinas Perhubungan Kabupaten Barito Utara/*Transportation Office of Barito Utara Regency*

Tabel 1.1.2 Tinggi Wilayah dan Jarak ke Ibukota Menurut Kecamatan di Kabupaten Barito Utara, 2020
Altitude and Distance to the capital by Subdistrict in Barito Utara Regency, 2020

| Kecamatan Subdistrict | Tinggi Wilayah ² (mdpl) Altitude ² (m a.s.l) | Jarak ke Ibukota ³ (km) Distance to the Capital ³ (km) |
|--------------------------|---|---|
| (1) | (5) | (6) |
| Montallat | ± 26 | 90,5 |
| Gunung Timang | ± 38 | 62,8 |
| Gunung Purei | ± 91 | 216,0 |
| Teweh Timur | ± 60 | 143,0 |
| Teweh Tengah | ± 69 | 1,0 |
| Teweh Baru | ± 36 | 24,3 |
| Teweh Selatan | ± 48 | 27,5 |
| Lahei | ± 45 | 22,0 |
| Lahei Barat | ± 47 | 49,5 |
| Barito Utara | xxx | xxx |

Catatan/Note: ¹ Berdasarkan Peraturan Menteri Dalam Negeri Nomor 137 Tahun 2017 tanggal 29 Desember 2017/*Based on Minister of Home Affairs Regulation Number 137/2017, December 29, 2017*

Sumber/Source: ¹ Pemerintah Kabupaten Barito Utara/*Regional Government of Barito Utara Regency*
² ATR/BPN Kantah Kabupaten Barito Utara/*Regional Office of Land of Barito Utara Regency*
³ Dinas Perhubungan Kabupaten Barito Utara/*Transportation Office of Barito Utara Regency*

Tabel 1.1.3 Nama Sungai Menurut Panjang, Kedalaman, dan Lebar serta Anak Sungai di Kabupaten Barito Utara, 2020
Names of River by Length, Deep, and Wide in Barito Utara Regency, 2020

| Nama Sungai <i>Name of The River</i> | Panjang/ <i>Length</i> | | Rata-rata/ <i>Average</i> | | Anak Sungai <i>Tributary</i> |
|---|-------------------------------------|--|--------------------------------------|----------------------------------|--------------------------------------|
| | Keseluruhan <i>Total</i> (km) | Dapat dilayari <i>Be Sailed</i> (km) | Kedalaman <i>Depth</i> (meter) | Lebar <i>Width</i> (meter) | |
| (1) | (2) | (3) | (4) | (5) | (6) |
| 1. Sungai Barito | 900 | 700 | 6 - 14 | 350 – 500 | 1. Montallat 2. Teweh 3. Lahei |

Sumber/*Source*: Dinas Perhubungan Kabupaten Barito Utara/*Transportation Office of Barito Utara Regency*

Tabel 1.1.4 Luas Wilayah Menurut Kecamatan dan Desa/Kelurahan di Kabupaten Barito Utara, 2020
Area by Subdistrict and Village/Urbans in Barito Utara Regency, 2020

| Kecamatan Subdistrict | Desa/Kelurahan Village/Urbans | Luas Wilayah (km ²) Area (square.km) |
|----------------------------|----------------------------------|---|
| (1) | (2) | (3) |
| (010) Montallat | | 553,00 |
| | 001 Pepas | 99,75 |
| | 002 Tumpang Laung II | 35,35 |
| | 003 Tumpang Laung I | 25,75 |
| | 004 Montallat I | 30,55 |
| | 005 Montallat II | 42,53 |
| | 006 Sikan | 105,85 |
| | 007 Rubei | 25,15 |
| | 008 Ruji | 52,25 |
| | 009 Paring Lahung | 66,54 |
| | 010 Kamawen | 69,28 |
| (020) Gunung Timang | | 890,00 |
| | 001 Malungai | 48,68 |
| | 002 Rarawa | 50,43 |
| | 003 Ketapang | 59,18 |
| | 004 Walur | 59,33 |
| | 005 Baliti | 61,11 |
| | 006 Majangkan | 64,08 |
| | 007 Kandui | 47,75 |
| | 008 Payang Ara | 69,42 |
| | 009 Jaman | 72,39 |
| | 010 Pelari | 74,76 |
| | 011 Sangkurang | 83,66 |
| | 012 Siwau | 89,00 |
| | 013 Tongka | 58,91 |
| | 014 Batu Raya I | 18,00 |
| | 015 Batu Raya II | 14,00 |
| | 016 Tapen Raya | 19,30 |

Lanjutan Tabel/Continued Table 1.1.4

| | | | |
|---------------------------|-----------------|--|-----------------|
| (030) Gunung Puri | | | 1 468,00 |
| 001 | Muara Mea | | 129,91 |
| 002 | Lawarang | | 134,09 |
| 003 | Lampeong II | | 135,02 |
| 004 | Lampeong I | | 129,91 |
| 005 | Berong | | 134,48 |
| 006 | Baok | | 131,30 |
| 007 | Payang | | 135,89 |
| 008 | Linon Besi II | | 131,30 |
| 009 | Tanjung Harapan | | 138,85 |
| 010 | Linon Besi I | | 132,70 |
| 011 | Tambaba | | 134,55 |
| (040) Teweh Timur | | | 592,22 |
| 001 | Liju | | 51,02 |
| 002 | Sampirang I | | 29,84 |
| 003 | Sampirang II | | 69,62 |
| 004 | Benangin III | | 54,18 |
| 005 | Benangin II | | 76,86 |
| 006 | Benangin I | | 86,31 |
| 007 | Benangin V | | 89,78 |
| 008 | Muara Wakat | | 119,39 |
| 012 | Mampuak I | | 3,00 |
| 013 | Jamut | | 3,00 |
| 014 | Sei Liju | | 3,00 |
| 015 | Mampuak II | | 6,22 |
| (050) Teweh Tengah | | | 585,36 |
| 001 | Lemo I | | 115,58 |
| 010 | Lemo II | | 116,30 |
| 011 | Pendreh | | 96,63 |
| 012 | Lanjas | | 109,87 |
| 013 | Melayu | | 111,30 |
| 017 | Rimba Sari | | 7,64 |
| 018 | Sei Rahayu I | | 7,52 |
| 022 | Sei Rahayu II | | 7,52 |
| 023 | Beringin Raya | | 6,50 |
| 027 | Datai Nirui | | 6,50 |

Lanjutan Tabel/Continued Table 1.1.4

| | | | |
|----------------------------|-------------------|--|-----------------|
| (051) Tewed Baru | | | 812,78 |
| 001 | Jingah | | 117,01 |
| 002 | Jambu | | 110,58 |
| 003 | Liang Naga | | 121,28 |
| 004 | Sabuh | | 99,36 |
| 005 | Hajak | | 48,05 |
| 006 | Malawaken | | 117,72 |
| 007 | Sikui | | 23,00 |
| 008 | Panaen | | 34,97 |
| 009 | Liang Buah | | 93,24 |
| 010 | Gandring | | 47,57 |
| (052) Tewed Selatan | | | 485,64 |
| 001 | Trahean | | 15,00 |
| 002 | Trinsing | | 20,00 |
| 003 | Bintang Ninggi I | | 89,58 |
| 004 | Bintang Ninggi II | | 116,29 |
| 005 | Butong | | 83,80 |
| 006 | Buntok Baru | | 117,72 |
| 007 | Bukit Sawit | | 21,00 |
| 008 | Tawan Jaya | | 12,50 |
| 009 | Pandran Raya | | 7,80 |
| 010 | Pandran Permai | | 1,95 |
| (060) Lahei | | | 1 618,48 |
| 010 | Mukut | | 119,88 |
| 011 | Ipu | | 105,00 |
| 012 | Lahei II | | 107,56 |
| 013 | Lahei I | | 113,15 |
| 014 | Juju Baru | | 122,08 |
| 015 | Muara Bakah | | 107,56 |
| 018 | Muara Inu | | 119,08 |
| 019 | Bengahon | | 113,15 |
| 020 | Rahaden | | 112,68 |
| 021 | Muara Pari | | 108,84 |
| 022 | Karendan | | 265,05 |
| 023 | Haragandang | | 109,65 |
| 026 | Hurung Enep | | 114,80 |

Lanjutan Tabel/Continued Table 1.1.4

| (061) Lahei Barat | | | 1 294,52 |
|--------------------------|---------------|--------|-----------------|
| 001 | Nihan Hilir | 122,92 | |
| 002 | Nihan Hulu | 107,56 | |
| 003 | Luwe Hilir | 107,56 | |
| 004 | Luwe Hulu | 106,28 | |
| 005 | Jangkang Baru | 138,29 | |
| 006 | Jangkang Lama | 101,15 | |
| 007 | Papar Pujung | 126,76 | |
| 008 | Teluk Malewai | 113,96 | |
| 009 | Benao Hilir | 124,20 | |
| 010 | Benao Hulu | 119,08 | |
| 011 | Karamuan | 126,76 | |

Sumber/Source: Pemerintah Kabupaten Barito Utara/Regional Government of Barito Utara Regency

1.2 KEADAAN IKLIM/CLIMATE CONDITION

Tabel 1.2.1 Pengamatan Unsur Iklim Menurut Bulan di Stasiun Meteorologi Beringin Muara Teweh, 2020
Table Observation of Climate Elements By Months at Beringin Meteorology Station of Muara Teweh, 2020

| Bulan Month | Suhu Udara Temperature (°C) | | | Kelembaban Udara Humidity(%) | | |
|------------------------|--------------------------------|----------------------|---------------------|---------------------------------|----------------------|---------------------|
| | Minimum | Rata-rata Average | Maksimum Maximum | Minimum | Rata-rata Average | Maksimum Maximum |
| (1) | (2) | (3) | (4) | (5) | (6) | (7) |
| Januari January | 22,00 | 27,58 | 35,30 | 49,00 | 84,83 | 100,00 |
| Februari February | 21,20 | 27,91 | 35,80 | 48,00 | 83,03 | 100,00 |
| Maret March | 23,30 | 27,81 | 35,50 | 52,00 | 84,64 | 99,00 |
| April April | 21,00 | 27,85 | 35,30 | 56,00 | 85,36 | 99,00 |
| Mei May | 23,30 | 27,98 | 35,50 | 56,00 | 85,90 | 98,00 |
| Juni June | 21,00 | 27,55 | 34,70 | 56,00 | 85,66 | 100,00 |
| Juli July | 22,60 | 27,31 | 34,50 | 54,00 | 85,03 | 99,00 |
| Agustus August | 20,70 | 27,65 | 35,00 | 53,00 | 83,09 | 99,00 |
| September September | 20,40 | 27,33 | 35,00 | 52,00 | 84,62 | 99,00 |
| Oktober October | 20,80 | 27,31 | 35,00 | 53,00 | 85,36 | 100,00 |
| November November | 20,20 | 27,63 | 35,10 | 52,00 | 84,11 | 99,00 |
| Desember December | 19,80 | 26,96 | 35,10 | 53,00 | 86,13 | 100,00 |

Lanjutan Tabel/Continued Table 1.2.1

| Bulan <i>Month</i> | Kecepatan Angin (m/det) <i>Wind Velocity (m/sec)</i> | | | Tekanan Udara (mb) <i>Atmospheric Pressure (mb)</i> | | |
|-------------------------------|---|-----------------------------|----------------------------|--|-----------------------------|----------------------------|
| | Minimum | Rata-rata <i>Average</i> | Maksimum <i>Maximum</i> | Minimum | Rata-rata <i>Average</i> | Maksimum <i>Maximum</i> |
| (1) | (2) | (3) | (4) | (5) | (6) | (7) |
| Januari <i>January</i> | <i>calm</i> | 0,44 | 4,63 | 1 000,50 | 1 005,74 | 1 010,70 |
| Februari <i>February</i> | <i>calm</i> | 0,61 | 8,23 | 1 000,80 | 1 006,38 | 1 010,70 |
| Maret <i>March</i> | <i>calm</i> | 0,55 | 7,20 | 1 000,90 | 1 006,00 | 1 019,50 |
| April <i>April</i> | <i>calm</i> | 0,41 | 7,20 | 1 000,90 | 1 005,99 | 1 010,70 |
| Mei <i>May</i> | <i>calm</i> | 0,41 | 5,66 | 998,90 | 1 005,34 | 1 010,30 |
| Juni <i>June</i> | <i>calm</i> | 0,27 | 6,17 | 1 000,50 | 1 005,49 | 1 009,90 |
| Juli <i>July</i> | <i>calm</i> | 0,36 | 7,20 | 1 000,50 | 1 004,79 | 1 010,50 |
| Agustus <i>August</i> | <i>calm</i> | 0,32 | 5,66 | 999,70 | 1 005,25 | 1 011,50 |
| September <i>September</i> | <i>calm</i> | 0,40 | 5,14 | 1 000,60 | 1 005,31 | 1 009,40 |
| Oktober <i>October</i> | <i>calm</i> | 0,36 | 5,66 | 999,40 | 1 004,62 | 1 008,90 |
| November <i>November</i> | <i>calm</i> | 0,37 | 5,66 | 999,30 | 1 005,07 | 1 010,80 |
| Desember <i>December</i> | <i>calm</i> | 0,37 | 4,63 | 1 000,50 | 1 004,34 | 1 007,80 |

Lanjutan Tabel/Continued Table 1.2.1

| Bulan Month | Jumlah Curah Hujan Number of Precipitation (mm) | Jumlah Hari Hujan (hari) Number of Rainy Days (day) | Penyinaran Matahari Duration of Sunshine (%) |
|------------------------|--|--|---|
| (1) | (2) | (3) | (4) |
| Januari/January | 283,80 | 19 | 62,54 |
| Februari/February | 173,00 | 15 | 85,23 |
| Maret/March | 251,80 | 21 | 68,75 |
| April/April | 478,10 | 22 | 80,43 |
| Mei/May | 306,10 | 20 | 66,77 |
| Juni/June | 279,00 | 21 | 59,46 |
| Juli/July | 162,60 | 18 | 74,40 |
| Agustus/August | 124,90 | 15 | 73,91 |
| September/September | 134,20 | 14 | 55,26 |
| Oktober/October | 466,50 | 21 | 57,46 |
| November/November | 256,50 | 17 | 82,33 |
| Desember/December | 330,20 | 22 | 62,90 |

Sumber/Source: Badan Meteorologi Klimatologi dan Geofisika (BMKG)/Meteorology, Climatology, And Geophysics Agency

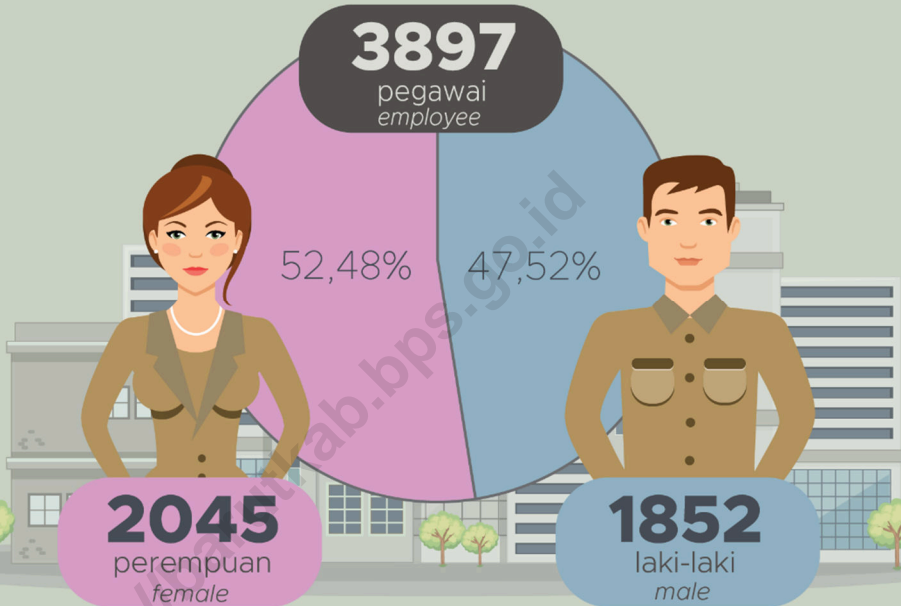
2

Pemerintahan

Government

Jumlah **Pegawai Negeri Sipil Daerah**
di Kabupaten Barito Utara Tahun 2020

Number of Regency Civil Servants



Persentase PNS berdasarkan Jabatan

Regency civil servants by occupation

Fungsional Tertentu 54,63%
Specific Functional

Fungsional Umum 27,82%
General Functional

Struktural 17,55%
Structural

ABDI NEGARA

PENJELASAN TEKNIS

1. Semakin pesatnya pembangunan disertai dengan jumlah penduduk di wilayah kabupaten Barito Utara, perlu diimbangi dengan peningkatan pelayanan kepada masyarakat. Hal ini diwujudkan pemerintah daerah dengan mengesahkan Peraturan Daerah No 4 tahun 2012 tentang pembentukan Kecamatan Teweh Baru, Kecamatan Teweh Selatan dan Kecamatan Lahei Barat. Kecamatan Teweh Baru dan Kecamatan Teweh Selatan merupakan pemekaran dari Kecamatan Teweh Tengah, sedangkan Kecamatan Lahei Barat merupakan pemekaran dari Kecamatan Lahei.
2. Mengacu pada kriteria PMD–Departemen Dalam Negeri dimana desa atau kelurahan diklasifikasikan menjadi desa atau kelurahan Swadaya (tradisional), Swakarya (transisional) dan Swasembada (berkembang).
3. **DPRD** merupakan lembaga perwakilan rakyat daerah yang melaksanakan fungsi - fungsi pemerintah daerah.

TECHNICAL NOTES

1. *Development increased rapidly as population was grow the same way in Barito Utara Regency, this is needed to be balanced with an increase in services to the society. In order to realize it, Government of Barito Utara Regency has authorized Regional Regulation No. 4 in 2012 about establishment of Teweh Baru Subdistrict, Teweh Selatan Subdistrict and Lahei Barat Subdistrict. Subdistricts Teweh Baru and Teweh Selatan were division entity of Subdistrict Teweh Tengah formerly, while Distric Lahei Barat was a part of Subdistrict Lahei before.*
2. *According to the criteria of PMD (Home Affairs Department) where the villages are classified by innate energy (traditional), self-developing (transtitional) and self-supporting (development).*
3. *Regional Representatives Council is a local people's representative institutions that carry out local government functions.*

ULASAN

Terhitung Mulai 5 Juni tahun 2012 Kabupaten Barito Utara resmi terbagi menjadi 9 kecamatan, yakni 6 kecamatan induk (Montallat, Gunung Timang, Gunung Purei, Teweh Timur, Teweh Tengah, Lahei) dan 3 kecamatan hasil pemekaran. Pemekaran ini diharap mampu meningkatkan pelayanan kepada masyarakat sehingga dapat meningkatkan kesejahteraan masyarakat, pembangunan sarana dan prasarana umum sehingga memacu pertumbuhan ekonomi daerah. Terdapat 93 desa dan 10 kelurahan di Barito Utara.

Berdasarkan data Sekretariat DPRD Kabupaten Barito Utara, jumlah anggota DPRD Tingkat II Kabupaten Barito Utara pada tahun 2019 sebanyak 25 orang terdiri dari 17 orang anggota laki-laki dan 8 orang anggota perempuan.

Berdasarkan data dari Badan Kepegawaian dan Pengembangan Sumber Daya Manusia Kabupaten Barito Utara, Pegawai Negeri Sipil (PNS) di Kabupaten Barito Utara berjumlah 3.897 orang yang tersebar di berbagai instansi pemerintah. Jumlah PNS paling banyak berada di Dinas Pendidikan yang mayoritasnya adalah guru dan pelaksana sekolah, yaitu 1.929 orang atau 49,50 persen dari jumlah seluruh PNS di Kabupaten Barito Utara.

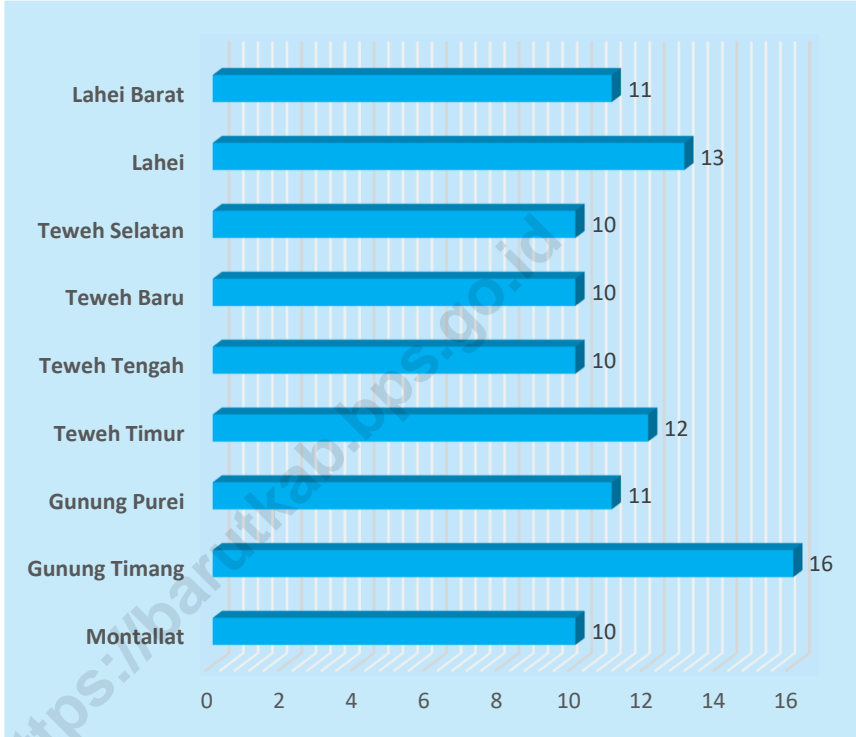
DESCRIPTION

Since 5 June 2012, Barito Utara Regency was legally divided in to 9 Subdistricts, 6 main Subdistricts (Montallat, Gunung Timang, Gunung Purei, Teweh Timur, Teweh Tengah, Lahei) and 3 expansion Subdistricts. This expansion was expected to improve services to the society so as to improve the welfare of society, the development of public facilities and infrastructure so as to push ahead regional economic growth. There are 93 villages and 10 wards in Barito Utara Regency.

Based on data from Regional House of Representatives Secretariat of Barito Utara Regency, the number of DPRD's members in Barito Utara Regency in 2019 are consisted of 25 people: 17 male members and 8 female members.

Based on Regional Civil Service and Human Resource Development Agency of Barito Utara Regency, the number of civil servants in Barito Utara Regency is 3,897 people that scattered in various government institution. The most number of civil servants are in Regional Education Office of Barito Utara Regency who are teachers and school officers, it is 1,929 people or about 49.50% from total number of civil servants in Barito Utara Regency.

Gambar 2 Jumlah Desa Menurut Kecamatan di Kabupaten Barito Utara, 2020
Picture Number of Villages by Subdistrict in Barito Utara Regency, 2020



Sumber/Source: Peraturan Kepala Badan Pusat Statistik Nomor 29 Tahun 2018 Tanggal 15 Januari 2018 tentang Perubahan Atas Peraturan Kepala Badan Pusat Statistik Nomor 55 Tahun 2017 tentang Kode dan Nama Wilayah Kerja Statistik Tahun 2017/Chief Statistician Regulation Number 29/2018, January 15 2018, as a revision of Chief Statistician Regulation Number 55 of 2017 on Code and Name of Regional Level of Data Collection

2.1 WILAYAH ADMINISTRATIF/ADMINISTRATIVE AREA

Tabel 2.1.1 Jumlah Desa/Kelurahan¹ Menurut Kecamatan di Kabupaten Barito Utara, 2016-2020
Number of Villages/Ward¹ by Subdistrict in Barito Utara Regency, 2016-2020

| Kecamatan Subdistrict | 2016 | 2017 | 2018 | 2019 | 2020 |
|--------------------------|------------|------------|------------|------------|------------|
| (1) | (2) | (3) | (4) | (5) | (6) |
| Montallat | 10 | 10 | 10 | 10 | 10 |
| Gunung Timang | 16 | 16 | 16 | 16 | 16 |
| Gunung Purei | 11 | 11 | 11 | 11 | 11 |
| Teweh Timur | 12 | 12 | 12 | 12 | 12 |
| Teweh Tengah | 10 | 10 | 10 | 10 | 10 |
| Teweh Baru | 10 | 10 | 10 | 10 | 10 |
| Teweh Selatan | 10 | 10 | 10 | 10 | 10 |
| Lahei | 13 | 13 | 13 | 13 | 13 |
| Lahei Barat | 11 | 11 | 11 | 11 | 11 |
| Barito Utara | 103 | 103 | 103 | 103 | 103 |

Catatan/Note: ¹ Termasuk kelurahan dan Unit Permukiman Transmigrasi (UPT)/Include Transmigration Settlement Unit

Sumber/Source: Peraturan Kepala Badan Pusat Statistik Nomor 1 Tahun 2020 Tanggal 5 Februari 2020 tentang Perubahan Atas Peraturan Kepala Badan Pusat Statistik Nomor 3 Tahun 2019 tentang Kode dan Nama Wilayah Kerja Statistik Tahun 2019/Chief Statistician Regulation Number 1/2020, February 5 2020, as a revision of Chief Statistician Regulation Number 3 of 2019 on Code and Name of Regional Level of Data Collection

Tabel 2.1.2 Jumlah Rukun Tetangga (RT) dan Rukun Warga (RW) Menurut Kecamatan di Kabupaten Barito Utara, 2020
Number of Sub Neighbourhood Association and Neighbourhood Association by Subdistrict in Barito Utara Regency, 2020

| Kecamatan Subdistrict | Rukun Tetangga (RT) Sub Neighbourhood Association | Rukun Warga (RW) Neighbourhood Association |
|--------------------------|--|---|
| (1) | (2) | (3) |
| Montallat | 42 | - |
| Gunung Timang | 77 | 21 |
| Gunung Purei | 31 | 13 |
| Teweh Timur | 61 | 6 |
| Teweh Tengah | 148 | 19 |
| Teweh Baru | 83 | 2 |
| Teweh Selatan | 97 | 19 |
| Lahei | 51 | - |
| Lahei Barat | 44 | - |
| Barito Utara | 634 | 80 |

Sumber/Source: Desa/Kelurahan/Village/Ward

2.2 PEMILIHAN UMUM/GENERAL ELECTION

Tabel 2.2.1 Jumlah Anggota Dewan Perwakilan Rakyat Daerah Menurut Partai Politik dan Jenis Kelamin di Kabupaten Barito Utara, 2020
Number of Regional House Representatives's Members by Political Parties and Sex in Barito Utara Regency, 2020

| Partai Politik <i>Political Parties</i> | Jenis Kelamin/Sex | | |
|--|--------------------------|----------------------------|------------------------|
| | Laki-Laki <i>Male</i> | Perempuan <i>Female</i> | Jumlah <i>Total</i> |
| (1) | (2) | (3) | (4) |
| DEMOKRAT | 3 | 2 | 5 |
| PKB | 3 | 1 | 4 |
| PDIP | 3 | 1 | 4 |
| GOLKAR | 1 | - | 1 |
| GERINDRA | 3 | - | 3 |
| PPP | 2 | 1 | 3 |
| HANURA | - | 1 | 1 |
| NASDEM | 1 | 1 | 2 |
| PKS | - | 1 | 1 |
| PAN | 1 | - | 1 |
| Barito Utara | 17 | 8 | 25 |
| 2019 | 17 | 8 | 25 |
| 2018 | 17 | 8 | 25 |
| 2017 | 16 | 9 | 25 |
| 2016 | 16 | 9 | 25 |

Sumber/Source: Sekretariat DPRD Kabupaten Barito Utara/*Regional House of Representatives Secretary of Barito Utara Regency*

Tabel 2.2.2 Jumlah Anggota DPRD Tingkat II Menurut Tingkat Pendidikan di Kabupaten Barito Utara, 2020
Number of Regional House Representatives's Members by Education Level in Barito Utara Regency, 2020

| Tahun Year | Tingkat Pendidikan/Educational Level | | | | | | Jumlah Total |
|---------------|--------------------------------------|----------|----------|----------------|----------------|----------------|-----------------|
| | SLTA Senior High School | DI/DII | DIII | S1 Bachelor | S2 Magister | S3 Doctoral | |
| (1) | (2) | (3) | (4) | (5) | (6) | (7) | (8) |
| 2010 | 4 | - | - | 17 | 4 | - | 25 |
| 2011 | 8 | - | - | 13 | 4 | - | 25 |
| 2012 | 1 | - | - | 16 | 3 | 5 | 25 |
| 2013 | 1 | - | - | 16 | 7 | 1 | 25 |
| 2014 | 10 | - | 1 | 10 | 3 | 1 | 25 |
| 2015 | 6 | - | 1 | 12 | 5 | 1 | 25 |
| 2016 | 6 | - | 1 | 14 | 3 | 1 | 25 |
| 2017 | 5 | - | 1 | 15 | 3 | 1 | 25 |
| 2018 | 1 | - | 1 | 18 | 4 | 1 | 25 |
| 2019 | 7 | - | 1 | 13 | 3 | 1 | 25 |
| 2020 | 7 | - | 1 | 13 | 3 | 1 | 25 |

Sumber/Source: Sekretariat DPRD Kabupaten Barito Utara/Regional House of Representatives Secretary of Barito Utara Regency

Tabel 2.2.3 Jumlah Suara Menurut Organisasi Sosial Politik dan Hasil Pemilu Tahun 2019 untuk Anggota DPRD Kabupaten Barito Utara
Number of Election by Socio-Politic Organization from 2019 General Election for Barito Utara Regency Parliament Member

| No | PARTAI POLITIK <i>Political Parties</i> | DPR | DPRD I | DPRD II | PEROLEHAN KURSI DPRD II |
|-----|---|---------------------------------------|---------------------------------------|---------------------------------------|----------------------------|
| | | Perolehan suara <i>Poll gained</i> | Perolehan suara <i>Poll gained</i> | Perolehan suara <i>Poll gained</i> | |
| (1) | (2) | (3) | (4) | (5) | (6) |
| 1 | Partai Kebangkitan Bangsa (PKB) | 4 624 | 8 712 | 9 931 | 4 |
| 2 | Partai Gerakan Indonesia Raya (Gerindra) | 7 632 | 5 304 | 7 466 | 3 |
| 3 | Partai Demorasi Indonesia Perjuangan (PDIP) | 22 960 | 8 539 | 9 567 | 4 |
| 4 | Partai Golongan Karya (Golkar) | 2 818 | 7 054 | 4 756 | 1 |
| 5 | Nasional Demokrat (Nasdem) | 2 680 | 7 207 | 4 434 | 2 |
| 6 | Partai Gerakan Perubahan Indonesia (Garuda) | 552 | 239 | 212 | - |
| 7 | Partai Berkarya | 947 | 394 | 1 135 | - |
| 8 | Partai Keadilan Sejahtera (PKS) | 1 903 | 1 797 | 3 462 | 1 |

Lanjutan Tabel/Continued Table 2.2.3

| No | PARTAI POLITIK <i>Political Parties</i> | DPR | DPD I | DPD II | PEROLEHAN KURSI DPD II |
|--|--|--|--|--|------------------------------|
| | | Perolehan suara <i>Poll gained</i> | Perolehan suara <i>Poll gained</i> | Perolehan suara <i>Poll gained</i> | |
| (1) | (2) | (3) | (4) | (5) | (6) |
| 9 | Partai Persatuan Indonesia (Perindo) | 3 203 | 2 246 | 2 035 | - |
| 10 | Partai Persatuan Pembangunan (PPP) | 6 067 | 2 870 | 6 225 | 3 |
| 11 | Partai Solidaritas Indonesia (PSI) | 569 | 318 | 94 | - |
| 12 | Partai Amanat Nasional (PAN) | 3 895 | 3 592 | 4 206 | 1 |
| 13 | Partai Hati Nurani Rakyat (Hanura) | 1 005 | 1 982 | 4 952 | 1 |
| 14 | Partai Demokrat | 8 082 | 19 349 | 15 063 | 5 |
| 15 | Partai Bulan Bintang (PBB) | 207 | 98 | 191 | - |
| 16 | Partai Keadilan dan Persatuan Indonesia (PKPI) | 78 | 143 | 25 | - |
| Jumlah Suara Sah/Valid Poll | | 67 222 | 69 574 | 73 754 | |
| Jumlah Suara Tidak Sah/Invalid Poll | | 11 713 | 9 253 | 5 056 | 25 |
| Total Suara/Total Poll | | 78 935 | 78 827 | 78 810 | |

Sumber/Source: Komisi Pemilihan Umum Daerah Kabupaten Barito Utara/Regional General Election Commission of Barito Utara Regency

Tabel 2.2.4 Jumlah Pemilih/Suara Hasil Pemilihan Umum Tahun 1999, 2004, 2009, 2014, dan 2019
Table Number of Poll from 1999, 2004, 2009, 2014 and 2019 General Election

| URAIAN | 1999 | 2004 | 2009 | 2014 | 2019 |
|---|---------|--------|--------|---------|---------|
| (1) | (2) | (3) | (4) | (5) | (6) |
| 1. Jumlah Pemilih yang terdaftar | 100 050 | 72 469 | 88 809 | 109 600 | 103 374 |
| 2. Jumlah suara yang syah untuk | | | | | |
| 2.1. DPR Pusat | 71 662 | 56 325 | 48 196 | 78 487 | 67 222 |
| 2.2. DPRD I | 71 170 | 41 837 | 54 227 | 78 487 | 69 574 |
| 2.3. DPRD II | 70 850 | 39 682 | 58 545 | 78 487 | 73 754 |
| 3. Surat-surat terpakai dan berisi suara tidak sah untuk: | | | | | |
| - DPR Pusat | 5 084 | 2 771 | 15 918 | 12 844 | 11 713 |
| - DPRD I | 4 944 | 2 539 | 9 887 | 11 641 | 9 253 |
| - DPRD II | 5 096 | 2 484 | 4 152 | 3 115 | 5 056 |

Sumber/Source: Komisi Pemilihan Umum Daerah Kabupaten Barito Utara/*Regional General Election Commission of Barito Utara Regency*

2.3 SUMBER DAYA MANUSIA/HUMAN RESOURCES

Tabel 2.3.1 Jumlah Pegawai Negeri Sipil Daerah Menurut Kecamatan dan Jenis Kelamin di Kabupaten Barito Utara, Desember 2019 dan Desember 2020
Table *Number of Regency Civil Servants by Subdistrict and Sex in Barito Utara Regency, December 2019 and December 2020*

| Kecamatan Subdistrict | 2019 | | Jumlah Total |
|--------------------------|-------------------|---------------------|-----------------|
| | Laki-Laki Male | Perempuan Female | |
| (1) | (2) | (3) | (4) |
| Montallat | 25 | 2 | 27 |
| Gunung Timang | 21 | 4 | 25 |
| Gunung Purei | 18 | 1 | 19 |
| Teweh Timur | 16 | 1 | 17 |
| Teweh Tengah | 1 768 | 2 021 | 3 789 |
| Teweh Baru | 25 | 5 | 30 |
| Teweh Selatan | 15 | 2 | 17 |
| Lahei | 25 | 3 | 28 |
| Lahei Barat | 14 | 0 | 14 |
| Barito Utara | 1 927 | 2 039 | 3 966 |

Lanjutan Tabel/Continued Table 2.3.1

| Kecamatan Subdistrict | 2020 | | |
|--------------------------|-------------------|---------------------|-----------------|
| | Laki-Laki Male | Perempuan Female | Jumlah Total |
| (1) | (5) | (6) | (7) |
| Montallat | 105 | 116 | 221 |
| Gunung Timang | 146 | 167 | 313 |
| Gunung Purei | 70 | 44 | 114 |
| Teweh Timur | 92 | 84 | 176 |
| Teweh Tengah | 951 | 1 066 | 2 017 |
| Teweh Baru | 162 | 200 | 362 |
| Teweh Selatan | 108 | 122 | 230 |
| Lahei | 143 | 160 | 303 |
| Lahei Barat | 75 | 86 | 161 |
| Barito Utara | 1 852 | 2 045 | 3 897 |

Sumber/Sourc: Badan Kepegawaian dan Pengembangan Sumber Daya Manusia Kab. Barito Utara/Regional Civil Service and Human Resource Development Agency of Barito Utara Regency

Tabel 2.3.2 Jumlah Pegawai Negeri Sipil Daerah Menurut Jabatan dan Jenis Kelamin di Kabupaten Barito Utara, Desember 2019 dan Desember 2020
Table Number of Regency Civil Servants by Occupation and Sex in Barito Utara Regency, December 2019 and December 2020

| Jabatan <i>Occupation</i> | 2019 | | Jumlah <i>Total</i> |
|--|--------------------------|----------------------------|------------------------|
| | Laki-Laki <i>Male</i> | Perempuan <i>Female</i> | |
| (1) | (2) | (3) | (4) |
| Fungsional Tertentu <i>Specific Functional</i> | 845 | 1 354 | 2 199 |
| Fungsional Umum/Staf <i>General Functional</i> | 612 | 472 | 1 084 |
| Struktural/Structural | 470 | 213 | 683 |
| -Eselon V/5th Echelon | - | - | - |
| -Eselon IV/4th Echelon | 342 | 174 | 516 |
| -Eselon III/3rd Echelon | 110 | 36 | 146 |
| -Eselon II/2nd Echelon | 18 | 3 | 21 |
| -Eselon I/1st Echelon | - | - | - |
| Barito Utara | 1 927 | 2 039 | 3 966 |

Lanjutan Tabel/Continued Table 2.3.2

| Jabatan Occupation | 2020 | | |
|--|-------------------|---------------------|-----------------|
| | Laki-Laki Male | Perempuan Female | Jumlah Total |
| (1) | (5) | (6) | (7) |
| Fungsional Tertentu <i>Specific Functional</i> | 807 | 1 322 | 2 129 |
| Fungsional Umum/Staf General <i>Functional</i> | 576 | 508 | 1 084 |
| Struktural/Structural | 469 | 215 | 684 |
| -Eselon V/5th Echelon | - | - | - |
| -Eselon IV/4th Echelon | 341 | 176 | 517 |
| -Eselon III/3rd Echelon | 114 | 36 | 150 |
| -Eselon II/2nd Echelon | 14 | 3 | 17 |
| -Eselon I/1st Echelon | - | - | - |
| Barito Utara | 1 852 | 2 045 | 3 897 |

Sumber/Source: Badan Kepegawaian dan Pengembangan Sumber Daya Manusia Kab. Barito Utara/Regional Civil Service and Human Resource Development Agency of Barito Utara Regency

Tabel 2.3.3 Jumlah Pegawai Negeri Sipil Daerah Menurut Tingkat Pendidikan dan Jenis Kelamin di Kabupaten Barito Utara, Desember 2019 dan Desember 2020
Number of Regency Civil Servants by Educational Level and Sex in Barito Utara Regency, December 2019 and December 2020

| Tingkat Pendidikan <i>Educational Level</i> | 2019 | | Jumlah <i>Total</i> |
|--|--------------------------|----------------------------|------------------------|
| | Laki-Laki <i>Male</i> | Perempuan <i>Female</i> | |
| (1) | (2) | (3) | (4) |
| Sampai dengan SD <i>Up to Primary School</i> | 16 | 1 | 17 |
| SLTP/Sederajat <i>General/Vocational Junior High School</i> | 31 | 3 | 34 |
| SMA/SMK/MA/Sederajat <i>General/Vocational Senior High School</i> | 522 | 294 | 816 |
| Diploma I, II/Akta I, II <i>Diploma I, II/Akta I, II</i> | 84 | 92 | 176 |
| Diploma III/Akta III/Sarjana Muda <i>Diploma III/Akta III</i> | 157 | 340 | 497 |
| Diploma IV <i>Diploma IV</i> | 33 | 22 | 55 |
| S-1 <i>Bachelor</i> | 948 | 1 220 | 2 168 |
| S-2 <i>Magister</i> | 134 | 67 | 201 |
| S-3 <i>Doctoral/Phd</i> | 2 | 0 | 2 |
| Barito Utara | 1 927 | 2 039 | 3 966 |

Lanjutan Tabel/Continued Table 2.3.3

| Tingkat Pendidikan <i>Educational Level</i> | 2020 | | |
|--|--------------------------|----------------------------|------------------------|
| | Laki-Laki <i>Male</i> | Perempuan <i>Female</i> | Jumlah <i>Total</i> |
| (1) | (5) | (6) | (7) |
| Sampai dengan SD <i>Up to Primary School</i> | 16 | 3 | 19 |
| SLTP/Sederajat <i>General/Vocational Junior High School</i> | 25 | 3 | 28 |
| SMA/SMK/MA/Sederajat <i>General/Vocational Senior High School</i> | 455 | 218 | 673 |
| Diploma I, II/Akta I, II <i>Diploma I, II/Akta I, II</i> | 57 | 62 | 119 |
| Diploma III/Akta III/Sarjana Muda <i>Diploma III/Akta III</i> | 157 | 335 | 492 |
| Diploma IV <i>Diploma IV</i> | 33 | 53 | 86 |
| S-1 <i>Bachelor</i> | 973 | 1 301 | 2 274 |
| S-2 <i>Magister</i> | 134 | 70 | 204 |
| S-3 <i>Doctoral/Phd</i> | 2 | - | 2 |
| Barito Utara | 1 852 | 2 045 | 3 897 |

Sumber/Source: Badan Kepegawaian dan Pengembangan Sumber Daya Manusia Kab. Barito Utara/Regional Civil Service and Human Resource Development Agency of Barito Utara Regency

Tabel 2.3.4 Jumlah Pegawai Negeri Sipil Daerah Menurut Tingkat Kepangkatan dan Jenis Kelamin di Kabupaten Barito Utara, Desember 2019 dan Desember 2020
Number of Regency Civil Servants by Hierarchy and Sex in Barito Utara Regency, December 2019 and December 2020

| Pangkat/Golongan/Ruang <i>Hierarchy</i> | 2019 | | |
|--|--------------------------|----------------------------|------------------------|
| | Laki-Laki <i>Male</i> | Perempuan <i>Female</i> | Jumlah <i>Total</i> |
| (1) | (2) | (3) | (4) |
| I/A (Juru Muda) | - | - | - |
| I/B (Juru Muda Tingkat I) | 3 | - | 3 |
| I/C (Juru) | 14 | - | 14 |
| I/D (Juru Tingkat I) | 12 | 5 | 17 |
| Golongan I/Range I | 29 | 5 | 34 |
| II/A (Pengatur Muda) | 43 | 5 | 48 |
| II/B (Pengatur Muda Tingkat I) | 55 | 13 | 68 |
| II/C (Pengatur) | 139 | 98 | 237 |
| II/D (Pengatur Tingkat I) | 138 | 135 | 273 |
| Golongan II/Range II | 375 | 251 | 626 |
| III/A (Penata Muda) | 158 | 329 | 487 |
| III/B (Penata Muda Tingkat I) | 265 | 386 | 651 |
| III/C (Penata) | 288 | 351 | 639 |
| III/D (Penata Tingkat I) | 304 | 199 | 503 |
| Golongan III/Range III | 1 015 | 1 265 | 2 280 |
| IV/A (Pembina) | 261 | 283 | 544 |
| IV/B (Pembina Muda Tingkat I) | 228 | 232 | 460 |
| IV/C (Pembina Utama Muda) | 18 | 3 | 21 |
| IV/D (Pembina Utama Madya) | 1 | - | 1 |
| IV/E (Pembina Utama) | - | - | - |
| Golongan IV/Range IV | 508 | 518 | 1 026 |
| Barito Utara | 1 927 | 2 039 | 3 966 |

Lanjutan Tabel/Continued Table 2.3.4

| Pangkat/Golongan/Ruang <i>Hierarchy</i> | 2020 | | |
|--|--------------------------|----------------------------|------------------------|
| | Laki-Laki <i>Male</i> | Perempuan <i>Female</i> | Jumlah <i>Total</i> |
| (1) | (5) | (6) | (7) |
| I/A (Juru Muda) | - | - | - |
| I/B (Juru Muda Tingkat I) | 1 | - | 1 |
| I/C (Juru) | 12 | - | 12 |
| I/D (Juru Tingkat I) | 14 | 5 | 19 |
| Golongan I/Range I | 27 | 5 | 32 |
| II/A (Pengatur Muda) | 32 | 2 | 34 |
| II/B (Pengatur Muda Tingkat I) | 48 | 13 | 61 |
| II/C (Pengatur) | 114 | 74 | 188 |
| II/D (Pengatur Tingkat I) | 145 | 118 | 263 |
| Golongan II/Range II | 339 | 207 | 546 |
| III/A (Penata Muda) | 156 | 338 | 494 |
| III/B (Penata Muda Tingkat I) | 251 | 401 | 652 |
| III/C (Penata) | 287 | 361 | 648 |
| III/D (Penata Tingkat I) | 312 | 243 | 555 |
| Golongan III/Range III | 1 006 | 1 343 | 2 349 |
| IV/A (Pembina) | 213 | 210 | 423 |
| IV/B (Pembina Muda Tingkat I) | 253 | 277 | 530 |
| IV/C (Pembina Utama Muda) | 13 | 3 | 16 |
| IV/D (Pembina Utama Madya) | 1 | - | 1 |
| IV/E (Pembina Utama) | - | - | - |
| Golongan IV/Range IV | 480 | 490 | 970 |
| Barito Utara | 1 852 | 2 045 | 3 897 |

Sumber/Source: Badan Kepegawaian dan Pengembangan Sumber Daya Manusia Kab. Barito Utara/Regional Civil Service and Human Resource Development Agency of Barito Utara Regency

Tabel 2.3.5 Jumlah Pegawai Negeri Sipil Daerah Menurut Dinas/Instansi Pemerintah dan Jenis Kelamin di Kabupaten Barito Utara, Desember 2020
Number of Regency Civil Servants by Office/Institution and Sex in Barito Utara Regency, December 2020

| | Instansi/ <i>Institution</i> | Jenis Kelamin/ <i>Sex</i> | | Jumlah <i>Total</i> |
|-----|--|---------------------------|----------------------------|------------------------|
| | | Laki-Laki <i>Male</i> | Perempuan <i>Female</i> | |
| | (1) | (2) | (3) | (4) |
| 1. | Sekretariat Daerah | 71 | 33 | 104 |
| 2. | Sekretariat DPRD | 11 | 7 | 18 |
| 3. | Inspektorat | 19 | 11 | 30 |
| 4. | Dinas Pendidikan | 798 | 1 131 | 1 929 |
| 5. | Dinas Kesehatan | 185 | 388 | 573 |
| 6. | Dinas Pekerjaan Umum dan Penataan Ruang | 72 | 21 | 93 |
| 7. | Dinas Perumahan Rakyat, Kawasan Permukiman dan Pertanahan | 17 | 9 | 26 |
| 8. | Dinas Sosial, Pemberdayaan Masyarakat dan Desa | 21 | 18 | 39 |
| 9. | Dinas Tenaga Kerja, Transmigrasi, Koperasi, Usaha Kecil dan Menengah | 18 | 14 | 32 |
| 10. | Dinas Pengendalian Penduduk, Keluarga Berencana dan Pemberdayaan Perempuan dan Perlindungan Anak | 18 | 19 | 37 |
| 11. | Dinas Ketahanan Pangan dan Perikanan | 25 | 28 | 53 |
| 12. | Dinas Lingkungan Hidup | 15 | 17 | 32 |
| 13. | Dinas Kependudukan dan Pencatatan Sipil | 13 | 8 | 21 |
| 14. | Dinas Perhubungan | 36 | 8 | 44 |
| 15. | Dinas Komunikasi, Informatika dan Persandian | 15 | 7 | 22 |
| 16. | Dinas Penanaman Modal Dan Pelayanan Terpadu Satu Pintu | 14 | 12 | 26 |
| 17. | Dinas Kebudayaan, Pariwisata, Pemuda dan Olah Raga | 16 | 12 | 28 |
| 18. | Dinas Kearsipan dan Perpustakaan | 10 | 15 | 25 |
| 19. | Dinas Pertanian | 79 | 50 | 129 |
| 20. | Dinas Perdagangan dan Perindustrian | 18 | 17 | 35 |

Lanjutan Tabel/Continued Table 2.3.5

| | Instansi/Institution (1) | Jenis Kelamin/Sex | | |
|-----|---|--------------------------|----------------------------|------------------------|
| | | Laki-Laki Male (5) | Perempuan Female (6) | Jumlah Total (7) |
| | | | | |
| 21. | Satuan Polisi Pamong Praja dan Pemadam Kebakaran | 34 | 7 | 41 |
| 22. | Badan Perencanaan Pembangunan Daerah, Penelitian dan Pengembangan | 19 | 8 | 27 |
| 23. | Badan Pengelola Pendapatan Daerah | 16 | 18 | 34 |
| 24. | Badan Pengelolaan Keuangan dan Aset | 29 | 21 | 50 |
| 25. | Badan Kepegawaian dan Pengembangan Sumber Daya Manusia | 15 | 11 | 26 |
| 26. | Badan Kesatuan Bangsa dan Politik | 13 | 13 | 26 |
| 27. | Badan Penanggulangan Bencana Daerah | 17 | 2 | 19 |
| 28. | Sekretariat KPU | 5 | 1 | 6 |
| 29. | Rumah Sakit Umum Daerah Muara Teweh | 61 | 114 | 175 |
| 30. | Kecamatan Teweh Tengah | 11 | 5 | 16 |
| 31. | Kecamatan Lahei | 14 | 3 | 17 |
| 32. | Kecamatan Gunung Timang | 17 | 4 | 21 |
| 33. | Kecamatan Montallat | 16 | 1 | 17 |
| 34. | Kecamatan Teweh Timur | 14 | 1 | 15 |
| 35. | Kecamatan Gunung Purei | 17 | - | 17 |
| 36. | Kecamatan Teweh Baru | 14 | 1 | 15 |
| 37. | Kecamatan Teweh Selatan | 13 | 2 | 15 |
| 38. | Kecamatan Lahei Barat | 13 | - | 13 |
| 39. | Kelurahan Melayu | 6 | 2 | 8 |
| 40. | Kelurahan Lanjas | 5 | 2 | 7 |
| 41. | Kelurahan Jambu | 5 | 2 | 7 |
| 42. | Kelurahan Jingah | 8 | - | 8 |
| 43. | Kelurahan Lahei I | 3 | - | 3 |
| 44. | Kelurahan Lahei II | 5 | - | 5 |
| 45. | Kelurahan Montallat I | 3 | - | 3 |
| 46. | Kelurahan Montallat II | 3 | 1 | 4 |
| 47. | Kelurahan Tumpang Laung I | 2 | - | 2 |
| 48. | Kelurahan Tumpang Laung II | 3 | 1 | 4 |
| | Barito Utara | 1 852 | 2 045 | 3 897 |
| | 2019 | 1 927 | 2 039 | 3 966 |
| | 2018 | 1 959 | 1 930 | 3 889 |

Sumber/Source: Badan Kepegawaian dan Pengembangan Sumber Daya Manusia Kab. Barito Utara/Regional Civil Service and Human Resource Development Agency of Barito Utara Regency

2.4 KEUANGAN PEMERINTAH/*GOVERNMENT FINANCE*

Tabel 2.4.1 Anggaran Pendapatan Pemerintah Kabupaten Barito Utara Menurut Jenis Pendapatan (ribu rupiah), 2017–2020
Budget Revenues of Government of Barito Utara Regency by Source of Revenues (thousand rupiahs), 2017–2020

| Jenis Pendapatan Source of Revenues | 2017 | 2018 | 2019 | 2020* |
|--|----------------------|----------------------|----------------------|--------------------|
| (1) | (2) | (3) | (4) | (5) |
| 1. Pendapatan Asli Daerah (PAD)/Original Local Government Revenue | 60 062 805 | 79 682 170 | 85 682 170 | 101 985 211 |
| 1.1 Pajak Daerah/Local Taxes | 10 300 000 | 11 174 999 | 11 162 619 | 19 157 000 |
| 1.2 Retribusi Daerah/Rebtributions | 5 288 700 | 10 543 771 | 10 715 976 | 14 721 448 |
| 1.3 Hasil Perusahaan Milik Daerah dan Pengelolaan Kekayaan Daerah yang Dipisahkan/ <i>Income of Regional Gov. Corporate and Management of Separated Reg. Gov. Wealth</i> | 7 883 000 | 10 614 597 | 10 614 597 | 10 614 597 |
| 1.4 Lain-lain PAD yang Sah/ <i>Other Original Local Gov. Revenue</i> | 36 591 105 | 47 348 803 | 53 188 978 | 57 492 166 |
| 2. Pendapatan Transfer /Transfer Revenue | 1 064 693 221 | 1 015 945 624 | 1 159 887 921 | 994 628 245 |
| 2.1 Dana Bagi Hasil Pajak/ <i>Tax Sharing Funds</i> | 39 485 148 | 43 442 200 | 43 161 883 | 38 589 812 |

Lanjutan Tabel/*Continued Table 2.4.1*

| Jenis Pendapatan <i>Source of Revenues</i> | 2017 | 2018 | 2019 | 2020* |
|---|----------------------|----------------------|----------------------|----------------------|
| (1) | (2) | (3) | (4) | (5) |
| 2.2 Dana Alokasi Umum/ <i>General Allocation Funds</i> | 559 665 616 | 559 665 616 | 575 136 443 | 512 512 783 |
| 2.3 Dana Alokasi Khusus/ <i>Special Allocation Funds</i> | 112 429 641 | 82 996 101 | 124 307 532 | 82 573 891 |
| 2.4 Dana Bagi Hasil Bukan Pajak (Sumber Daya Alam)/ <i>Non Tax Sharing Funds</i> | 151 546 539 | 98 218 669 | 146 540 141 | 97 643 369 |
| 2.5 Dana Penyesuaian/ <i>Balancing Funds</i> | 89 350 871 | 115 484 563 | 117 263 274 | 129 900 940 |
| 2.6 Dana Desa/ <i>Village Funds</i> | 74 042 909 | 76 315 979 | 90 156 152 | 92 744 604 |
| 2.7 Bantuan Keuangan dari Provinsi atau Pemerintah Daerah Lainnya/ <i>Financial assistance from province and other local government</i> | - | 1 650 000 | 25 150 000 | 200 000 |
| 2.8 Pendapatan Bagi Hasil Pajak/ <i>Tax Sharing Revenue</i> | 38 172 496 | 38 172 496 | 38 172 496 | 40 462 846 |
| 3. Lain-lain Pendapatan yang Sah/ Other Legal Revenue | 19 380 600 | 19 673 000 | 22 826 200 | 19 692 620 |
| Jumlah/Total | 1 144 136 625 | 1 115 300 794 | 1 268 396 291 | 1 116 306 075 |

Catatan/Note: *Angka tersebut merupakan angka yang belum diaudit/*This number is an unaudited number*

Sumber/Source: Badan Pengelolaan Keuangan dan Aset Kabupaten Barito Utara/*Regional Revenue Finance and Asset Management of Barito Utara Agency*

Tabel 2.4.2 Realisasi Pendapatan Pemerintah Kabupaten Barito Utara Menurut Jenis Pendapatan (ribu rupiah), 2017–2020
Actual Revenues of Government of Barito Utara Regency by Source of Revenues (thousand rupiahs), 2017–2020

| Jenis Pendapatan Source of Revenues | 2017 | 2018 | 2019 | 2020* |
|--|--------------------|----------------------|----------------------|----------------------|
| (1) | (2) | (3) | (4) | (5) |
| 1. Pendapatan Asli Daerah (PAD)/Original Local Government Revenue | 64 810 020 | 71 442 644 | 74 324 984 | 87 715 114 |
| 1.1 Pajak Daerah/Local Taxes | 8 550 869 | 12 059 726 | 14 252 611 | 15 790 518 |
| 1.2 Retribusi Daerah/ Retributions | 4 208 653 | 7 540 623 | 7 612 372 | 8 255 321 |
| 1.3 Hasil Perusahaan Milik Daerah dan Pengelolaan Kekayaan Daerah yang Dipisahkan/Income of Regional Gov. Corporate and Management of Separated Reg. Gov. Wealth | 7 906 774 | 8 650 608 | 8 882 897 | 8 727 329 |
| 1.4 Lain-lain PAD yang Sah/Other Original Local Gov. Revenue | 44 143 724 | 43 191 687 | 43 577 104 | 54 941 945 |
| 2. Pendapatan Transfer /Transfer Revenue | 985 124 197 | 1 031 804 102 | 1 157 066 449 | 1 023 558 353 |
| 2.1 Dana Bagi Hasil Pajak /Tax Sharing Funds | 32 632 326 | 41 626 691 | 22 698 868 | 46 450 994 |

Lanjutan Tabel/Continued Table 2.4.2

| Jenis Pendapatan <i>Source of Revenues</i> | 2017 | 2018 | 2019 | 2020* |
|---|----------------------|----------------------|----------------------|----------------------|
| (1) | (2) | (3) | (4) | (5) |
| 2.2 Dana Alokasi Umum/ <i>General Allocation Funds</i> | 559 665 616 | 559 665 616 | 573 285 753 | 510 002 173 |
| 2.3 Dana Alokasi Khusus/ <i>Special Allocation Funds</i> | 97 450 590 | 80 199 150 | 112 430 463 | 81 402 363 |
| 2.4 Dana Bagi Hasil Bukan Pajak (Sumber Daya Alam)/ <i>Non Tax Sharing Funds</i> | 114 596 080 | 121 298 995 | 153 043 271 | 124 189 352 |
| 2.5 Dana Penyesuaian/ <i>Balancing Funds</i> | 72 980 553 | 109 552 787 | 109 802 019 | 130 205 705 |
| 2.6 Dana Desa/ <i>Village Funds</i> | 74 042 909 | 76 315 979 | 90 156 152 | 92 744 604 |
| 2.7 Bantuan Keuangan dari Provinsi atau Pemerintah Daerah Lainnya/ <i>financial assistance from province and other local government</i> | - | 1 650 000 | 25 150 000 | 200 000 |
| 2.8 Pendapatan Bagi Hasil Pajak/ <i>Tax Sharing Revenue</i> | 33 756 122 | 41 494 884 | 70 499 922 | 38 363 162 |
| 3. Lain-lain Pendapatan yang Sah/ <i>Other Legal Revenue</i> | 25 823 849 | 22 590 888 | 21 782 108 | 59 651 |
| Jumlah/Total | 1 075 758 067 | 1 125 837 634 | 1 253 173 541 | 1 111 333 117 |

Catatan/Note: *Angka tersebut merupakan angka yang belum diaudit/*This number is an unaudited number*

Sumber/Source: Badan Pengelolaan Keuangan dan Aset Kabupaten Barito Utara/*Regional Revenue Finance and Asset Management of Barito Utara Regency*

Tabel 2.4.3 Anggaran Belanja Pemerintah Kabupaten Barito Utara Menurut Jenis Belanja (ribu rupiah), 2017–2020
Table Budget Expenditures of Government of Barito Utara Regency by Kind of Expenditures (thousand rupiahs), 2017–2020

| Jenis Belanja Kind of Expenditures | 2017 | 2018 | 2019 | 2020* |
|--|--------------------|--------------------|--------------------|--------------------|
| (1) | (2) | (3) | (4) | (5) |
| 1. Belanja Tidak Langsung/Indirect Expenditures | 640 564 002 | 701 092 839 | 737 878 702 | 761 445 612 |
| 1.1 Belanja Pegawai/ Personnel Expenditures | 470 481 964 | 484 397 584 | 528 842 290 | 479 459 064 |
| 1.2 Belanja Bunga/ Interest Expenditures | - | - | - | - |
| 1.3 Belanja Subsidi/ Subsidies Expenditure | - | - | - | - |
| 1.4 Belanja Bantuan Sosial/ Social Aid Expenditure | 2 035 000 | 2 800 000 | 6 018 000 | 6 018 000 |
| 1.5 Belanja Hibah/ Grant Expenditures | 37 833 060 | 60 400 437 | 31 728 413 | 34 570 418 |
| 1.6 Belanja Bagi Hasil kepada Provinsi/ Kabupaten/ Kota/ Sharing Fund Expenditure to Provincial/ District/ City and Village Government | 1 575 870 | 3 109 856 | 2 200 000 | 3 358 645 |
| 1.7 Belanja Bantuan Keuangan kepada Provinsi/ Kabupaten/ Kota dan Pemerintah Desa/ Financial Aids Expenditures to Provincial/ District/ City and Village Government | 128 138 108 | 149 084 962 | 168 089 999 | 159 736 849 |
| 1.8 Belanja Tidak Terduga/ Unpredicted Expenditures | 500 000 | 1 300 000 | 1 000 000 | 78 302 636 |

Lanjutan Tabel/*Continued Table 2.4.3*

| Jenis Pendapatan <i>Source of Revenues</i> | 2017 | 2018 | 2019 | 2020* |
|--|----------------------|----------------------|----------------------|----------------------|
| (1) | (2) | (3) | (4) | (5) |
| 2. Belanja | | | | |
| Langsung/ Direct <i>Expenditures</i> | 676 062 861 | 636 201 633 | 701 520 687 | 518 286 082 |
| 2.1 Belanja Pegawai/ <i>Personnel Expenditures</i> | 49 098 119 | 73 763 266 | 93 630 319 | 108 122 791 |
| 2.2 Belanja Barang dan Jasa/ <i>Goods and</i> <i>Services Expenditures</i> | 202 375 963 | 257 191 460 | 258 243 578 | 197 032 941 |
| 2.3 Belanja Modal/ <i>Capital Expenditures</i> | 424 588 779 | 305 246 907 | 349 646 790 | 213 130 350 |
| Jumlah/Total | 1 316 626 863 | 1 337 294 472 | 1 439 399 389 | 1 279 731 694 |

Catatan/Note: *Angka tersebut merupakan angka yang belum diaudit/*This number is an unaudited number*

Sumber/Source: Badan Pengelolaan Keuangan dan Aset Kabupaten Barito Utara/*Regional Revenue Finance and Asset Management of Barito Utara Regency*

Tabel 2.4.4 Realisasi Belanja Pemerintah Kabupaten Barito Utara Menurut Jenis Belanja (ribu rupiah), 2017–2020
Table Actual Expenditures of Government of Barito Utara Regency by Kind of Expenditures (thousand rupiahs), 2017–2020

| Jenis Belanja Kind of Expenditures | 2017 | 2018 | 2019 | 2020* |
|--|--------------------|--------------------|--------------------|--------------------|
| (1) | (2) | (3) | (4) | (5) |
| 1. Belanja Tidak Langsung/Indirect Expenditures | 530 198 570 | 626 343 380 | 619 068 942 | 621 314 042 |
| 1.1 Belanja Pegawai/ Personnel Expenditures | 364 037 909 | 417 726 098 | 418 180 756 | 408 910 026 |
| 1.2 Belanja Bunga/ Interest Expenditures | - | - | - | - |
| 1.3 Belanja Subsidi/ Subsidies Expenditure | - | - | - | - |
| 1.4 Belanja Bantuan Sosial/ Social Aid Expenditure | 1 487 840 | 1 222 035 | 786 540 | 1 035 750 |
| 1.5 Belanja Hibah/ Grant Expenditures | 35 648 450 | 56 044 513 | 30 250 395 | 31 958 303 |
| 1.6 Belanja Bagi Hasil kepada Provinsi/ Kabupaten/ Kota/ Sharing Fund Expenditure to Provincial/ District/ City and Village Government | 1 314 825 | 2 915 710 | 1 950 260 | 2 794 342 |
| 1.7 Belanja Bantuan Keuangan kepada Provinsi/ Kabupaten/ Kota dan Pemerintah Desa/ Financial Aids Expenditures to Provincial/ District/ City and Village Government | 127 345 546 | 148 318 923 | 167 865 241 | 159 524 454 |
| 1.8 Belanja Tidak Terduga/ Unpredicted Expenditures | 364 000 | 116 100 | 35 750 | 17 091 167 |

Lanjutan Tabel/*Continued Table 2.4.4*

| Jenis Pendapatan <i>Source of Revenues</i> | 2017 | 2018 | 2019 | 2020* |
|--|----------------------|----------------------|----------------------|----------------------|
| (1) | (2) | (3) | (4) | (5) |
| 2. Belanja | | | | |
| Langsung/ Direct | 622 658 639 | 585 826 521 | 620 960 517 | 454 487 103 |
| Expenditures | | | | |
| 2.1 Belanja Pegawai/ <i>Personnel Expenditures</i> | 43 034 771 | 68 449 549 | 83 261 090 | 95 725 525 |
| 2.2 Belanja Barang dan Jasa/ <i>Goods and Services</i> <i>Expenditures</i> | 199 810 868 | 232 118 122 | 238 717 212 | 164 117 987 |
| 2.3 Belanja Modal/ <i>Capital Expenditures</i> | 379 813 000 | 285 258 849 | 298 982 216 | 194 643 590 |
| Jumlah/Total | 1 152 857 210 | 1 212 169 901 | 1 240 029 459 | 1 075 801 144 |

Catatan/Note: *Angka tersebut merupakan angka yang belum diaudit/*This number is an unaudited number*

Sumber/Source: Badan Pengelolaan Keuangan dan Aset Kabupaten Barito Utara/*Regional Revenue Finance and Asset Management of Barito Utara Regency*

Tabel 2.4.5 Realisasi Penerimaan Pajak Bumi dan Bangunan Per Sektor (ribu rupiah), 2020
Table Tax on Land and Building by Sector Realization (000 Rp.), 2020

| Tahun Anggaran Budget Year | Perkebunan Plantation | Kehutanan Forestry | Pertambangan Mining | Jumlah Total |
|----------------------------------|--------------------------|-----------------------|------------------------|----------------------|
| (1) | (2) | (3) | (4) | (5) |
| 2010 | 1 352 763,00 | 934 266,00 | 53 032 671,00 | 55 319 701,00 |
| 2011 | 161 448,00 | 4 939 921,00 | 56 801 923,00 | 61 903 294,00 |
| 2012 | 1 741 651,00 | 2 003 762,00 | 63 007 937,00 | 66 753 351,00 |
| 2013 | 3 826 224,00 | 1 747 875,00 | 65 417 820,00 | 70 991 920,00 |
| 2014 | 3 719 435,00 | 1 873 926,00 | 65 550 715,00 | 71 144 077,00 |
| 2015 | 1 915 872,00 | 3 570 153,00 | 13 770 835,00 | 19 256 860,00 |
| 2016 | 3 169 523,00 | 909 936,00 | 4 762 866,00 | 8 842 324,00 |
| 2017 | 5 356 540,00 | 2 049 462,00 | 30 105 398,00 | 37 511 400,00 |
| 2018 | 4 914 809,19 | 5 635 726,22 | 47 142 838,41 | 57 693 373,83 |
| 2019 | 5 672 885,90 | 6 146 117,60 | 78 155 118,84 | 89 974 122,34 |
| 2020 | 6 397 731,38 | 5 104 425,81 | 58 562 444,70 | 70 064 601,89 |

Keterangan/Note: Data tahun 2016-2020 diperoleh dari Kantor Pelayanan Pajak Pratama Muara Teweh, data sebelumnya diperoleh dari Badan Pengelola Pendapatan Daerah Kabupaten Barito Utara/Data is obtained from Pratama Tax Service Office of Muara Teweh in 2016-2020, and the previous data is obtained from Regional Revenue Board of Barito Utara Regency

Sumber/Source: Badan Pengelola Pendapatan Daerah Kabupaten Barito Utara dan Kantor Pelayanan Pajak Pratama Muara Teweh/Regional Revenue Agency of Barito Utara Regency and Pratama Tax Service Office of Muara Teweh

Tabel 2.4.6 Pokok Ketetapan PBB Per Sektor (ribu rupiah), 2020
Table Target of Tax on Land and Building by Sector (000 Rp.), 2020

| Tahun Anggaran <i>Budget Year</i> | Perkebunan <i>Plantation</i> | Kehutanan <i>Forestry</i> | Pertambangan <i>Mining</i> | Jumlah Total |
|---|--|-------------------------------------|--------------------------------------|-----------------------|
| (1) | (2) | (3) | (4) | (5) |
| 2010 | 1 178 138,86 | 5 222 496,00 | 46 298 646,10 | 52 699 280,96 |
| 2011 | 119 381,25 | 9 106 280,75 | 56 155 540,29 | 65 381 202,29 |
| 2012 | 846 477,47 | 4 036 308,17 | 58 839 946,91 | 63 722 732,55 |
| 2013 | 1 782 218,81 | 3 604 871,39 | 12 620 485,29 | 18 007 575,49 |
| 2014 | 3 392 862,54 | 1 648 620,18 | 5 288 416,33 | 10 329 899,05 |
| 2015 | 2 105 302,00 | 2 367 921,00 | 33 760 179,00 | 38 233 402,00 |
| 2016 | 3 222 360,00 | 3 660 457,00 | 11 310 903,00 | 18 193 720,00 |
| 2017 | 5 342 057,75 | 4 822 635,12 | 19 320 251,53 | 29 484 944,39 |
| 2018 | 6 348 960,79 | 7 270 754,95 | 29 170 619,01 | 42 790 334,75 |
| 2019 | 7 231 913,00 | 8 205 737,00 | 26 873 188,00 | 42 310 838,00 |
| 2020 | 8 136 021,44 | 7 725 199,51 | 95 327 325,24 | 111 188 546,20 |

Sumber/Source: Kantor Pelayanan Pajak Pratama Muara Teweh/*Pratama Tax Service Office of Muara Teweh*

3

Penduduk dan Ketenagakerjaan

Population and Employment

Jumlah Penduduk Barito Utara Hasil Sensus Penduduk 2020

Population of Barito Utara Regency (September 2020)

154,8 ribu jiwa

dirinci menurut jenis kelamin
population by sex

80,5 ribu

laki-laki
male



74,3 ribu

perempuan
female


Rasio Jenis Kelamin

Sex Ratio

108

Terdapat 108 penduduk laki-laki untuk setiap 100 penduduk perempuan

There are 108 male population for every 100 female population



Penduduk Usia Produktif

(15-64 tahun) Productive Age Population

71,73%

Barito Utara masih dalam masa **Bonus Demografi**

Barito Utara is still in Demographic Dividend



PENJELASAN TEKNIS

1. **Sumber utama data kependudukan** adalah sensus penduduk yang dilaksanakan setiap sepuluh tahun sekali. Sensus Penduduk telah dilaksanakan sebanyak enam kali, yaitu tahun 1961, 1971, 1980, 1990, 2000 dan 2010.
2. **Kepadatan penduduk** adalah banyaknya penduduk per kilometer persegi.
3. **Rasio jenis kelamin** adalah perbandingan antara banyaknya penduduk laki-laki dengan banyaknya penduduk perempuan pada suatu daerah atau waktu tertentu. Biasanya dinyatakan dengan banyaknya penduduk laki-laki untuk 100 penduduk perempuan.
4. **Rumah tangga** adalah seseorang atau sekelompok orang yang mendiami sebagian atau seluruh bangunan fisik/sensus, dan biasanya tinggal bersama serta pengolahan makanan dari satu dapur. Yang dimaksud makan dari satu dapur adalah jika pengurusan kebutuhan sehari-harinya dikelola bersama-sama menjadi satu.
5. **Rata-rata anggota rumah tangga** adalah angka yang menunjukkan rata-rata jumlah anggota rumah tangga per rumah tangga.

TECHNICAL NOTES

1. **The main source of demographic data** is the population census, which is conducted every ten years. Population Census has been conducted six times in 1961, 1971, 1980, 1990, 2000 and 2010.
2. **Population density** is the number of inhabitants per square kilometer.
3. **Sex ratio** is the ratio of males population in a given area and time usually expressed as the number of males for every 100 females.
4. **Household** is an individual or group of people living in a physical/census building unit or part of it and usually commit on a common provision for food and other essential of living. Common provision for food means one organizing daily needs for all of household members.
5. **Average household size** is the average number of household members per household.

6. **Sumber utama data ketenagakerjaan** adalah Survei Angkatan Kerja Nasional (Sakernas). Survei ini khusus dirancang untuk mengumpulkan informasi/data ketenagakerjaan.
7. **Penduduk usia kerja** adalah penduduk yang berumur 15 tahun ke atas.
8. **Angkatan kerja** adalah penduduk usia kerja (15 Tahun ke atas) yang bekerja, atau punya pekerjaan namun sementara tidak bekerja atau pengangguran.
9. **Bekerja** adalah melakukan pekerjaan dengan maksud memperoleh atau membantu memperoleh pendapatan atau keuntungan dan lamanya bekerja paling sedikit 1 jam secara terus menerus dalam seminggu yang lalu (termasuk pekerja keluarga tanpa upah yang membantu dalam suatu usaha/kegiatan ekonomi).
10. **Lapangan usaha** adalah bidang kegiatan dari pekerjaan/tempat bekerja dimana seseorang bekerja. Klasifikasi lapangan usaha mengikuti Klasifikasi Baku Lapangan Usaha Indonesia (KBLI) dalam 1 digit.
11. **Keluarga** adalah hubungan yang didasarkan atas ikatan perkawinan, baik yang saat ini statusnya masih kawin atau sudah bercerai.
6. **The main source of employment data** is National Force Survey (Sakernas). This survey is specifically designed to collect information on labour force statistics.
7. **Working age population** is persons of 15 years and over.
8. **Labor force or economically active** are persons of 15 years and over, who in the previous week were working, temporarily absent from work but having jobs and unemployment.
9. **The concept of working** means activity intended to earn income by doing work or helping to do work at least one hour continuously during the reference week (including unpaid family worker/s for any economic activity).
10. **Field of business** is the field of activity of work/place of work where a person works. The classification of industries follow the Indonesia Standard Industrial Classification (KBLI) in one digit.
11. **Family** is a relationship based on marital ties, whether currently married or divorced.

ULASAN

DESCRIPTION

Berdasarkan data hasil Sensus Penduduk 2020, jumlah penduduk Barito Utara tahun 2020 ada sebanyak 154,8 ribu jiwa. Jumlah penduduk perempuan lebih kecil dari penduduk laki-laki, yaitu 48,02 persen perempuan dan 51,98 persen laki-laki. Berdasarkan luas wilayah dibanding dengan jumlah penduduk yang ada, kepadatan penduduk Barito Utara tergolong jarang, dimana hanya ada sekitar 19 orang per/km².

Based on 2020 Population Census, the number of Barito Utara Regency population is 154.8 thousand people in 2020. Number of females are less than males with the percentage of 48.02 percent for females and 51.98 percent for males. Based on the total area, the population density rate is 19 people/km², which is considered to be fairly low density.

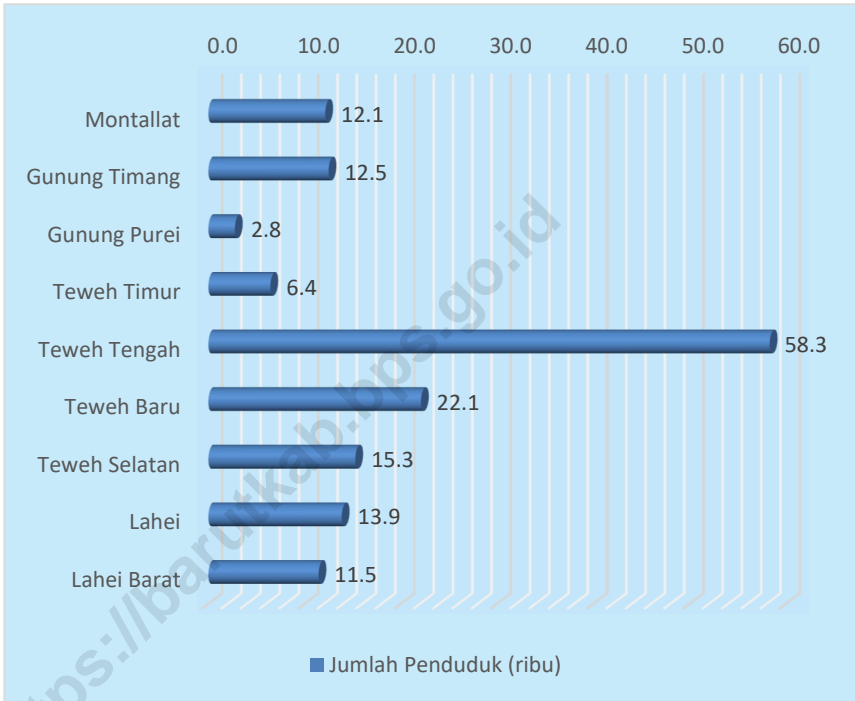
Pada tahun 2020, jumlah angkatan kerja dan bukan angkatan kerja di Kabupaten Barito Utara masing-masing adalah 69.890 dan 27.801. Jumlah pengangguran terbuka adalah 3.695. Mayoritas angkatan kerja berpendidikan SD ke bawah dengan jumlah 23.501. Mayoritas status pekerjaan penduduk berumur 15 tahun ke atas di Kabupaten Barito Utara adalah sebagai buruh atau karyawan atau pegawai.

In 2020, amount of economically active and economically inactive at Barito Utara Regency are 69,890 and 27,801. Amount of unemployment are 3,695. Most of economically active was graduated from primary school or below. Most of population was work as regular employee.

Perpindahan penduduk melalui program transmigrasi sejak periode 1999/2000, Kabupaten Barito Utara tidak menerima transmigrasi kecuali pembinaan terhadap transmigran yang telah ada.

Incoming migrants through the program of transmigration in the Budget Year of 1999/2000. Barito Utara Regency did not accepted transmigration program except for training old transmigrant.

Gambar 3 Penduduk Menurut Kecamatan di Kabupaten Barito Utara (ribu), 2020
Picture Population by Subdistrict in Barito Utara Regency (thousand), 2020



Sumber/Source: Hasil SP2020 (September)/The result of the 2020 Population Census (September)

3.1 PENDUDUK/POPULATION

Tabel 3.1.1 Penduduk, Laju Pertumbuhan Penduduk, Distribusi Persentase Penduduk, Kepadatan Penduduk, Rasio Jenis Kelamin Penduduk Menurut Kecamatan di Kabupaten Barito Utara, 2020
Population, Population Growth Rate, Percentage Distribution of Population, Population Density, and Population Sex Ratio by Subdistrict in Barito Utara Regency, 2020

| Kecamatan Subdistrict | Penduduk (ribu) Population (thousand) | Laju Pertumbuhan Penduduk per Tahun Annual Population Growth Rate (%) | Persentase Penduduk Percentage of Total Population |
|--------------------------|--|--|--|
| (1) | (2) | (3) | (4) |
| Montallat | 12,1 | ... | 7,85 |
| Gunung Timang | 12,5 | ... | 8,07 |
| Gunung Purei | 2,8 | ... | 1,78 |
| Teweh Timur | 6,4 | ... | 4,16 |
| Teweh Tengah | 58,3 | ... | 37,66 |
| Teweh Baru | 22,1 | ... | 14,27 |
| Teweh Selatan | 15,3 | ... | 9,86 |
| Lahei | 13,9 | ... | 8,95 |
| Lahei Barat | 11,5 | ... | 7,40 |
| Barito Utara | 154,8 | 2,34 | 100,00 |

Lanjutan Tabel/Continued Table 3.1.1

| Kecamatan Subdistrict | Kepadatan Penduduk per Km² Population Density per Sq.km | Rasio Jenis Kelamin Penduduk Population Sex Ratio |
|----------------------------------|---|--|
| (1) | (5) | (6) |
| Montallat | 22 | 110 |
| Gunung Timang | 14 | 106 |
| Gunung Purei | 2 | 105 |
| Teweh Timur | 11 | 109 |
| Teweh Tengah | 100 | 105 |
| Teweh Baru | 27 | 110 |
| Teweh Selatan | 31 | 113 |
| Lahei | 9 | 110 |
| Lahei Barat | 9 | 112 |
| Barito Utara | 19 | 108 |

Sumber/Source: Hasil SP2020 (September)/The result of the 2020 Population Census (September)

Tabel 3.1.2 Jumlah Penduduk Menurut Kelompok Umur dan Jenis Kelamin di Kabupaten Barito Utara (ribu), 2020
Table Population by Age Group and Sex in Barito Utara Regency (thousand), 2020

| Kelompok Umur Age Group | Jenis Kelamin Sex | | Jumlah Total |
|----------------------------|----------------------|---------------------|--------------|
| | Laki-laki Male | Perempuan Female | |
| (1) | (2) | (3) | (4) |
| 0 – 4 | 6,5 | 6,2 | 12,7 |
| 5 – 9 | 6,1 | 5,9 | 12,1 |
| 10 – 14 | 6,8 | 6,4 | 13,2 |
| 15 – 19 | 7,7 | 7,3 | 14,9 |
| 20 – 24 | 7,5 | 7,2 | 14,7 |
| 25 – 29 | 7,2 | 6,5 | 13,7 |
| 30 – 34 | 6,9 | 6,2 | 13,1 |
| 35 – 39 | 6,5 | 5,9 | 12,4 |
| 40 – 44 | 6,0 | 5,4 | 11,4 |
| 45 – 49 | 5,2 | 4,9 | 10,1 |
| 50 – 54 | 4,4 | 4,0 | 8,4 |
| 55 – 59 | 3,7 | 3,1 | 6,7 |
| 60 – 64 | 2,6 | 2,1 | 4,7 |
| 65 – 69 | 1,7 | 1,4 | 3,1 |
| 70 – 74 | 1,0 | 0,9 | 1,9 |
| 75 + | 0,9 | 1,0 | 1,9 |
| Barito Utara | 80,5 | 74,3 | 154,8 |

Sumber/Source: Hasil SP2020 (September)/The result of the 2020 Population Census (September)

Tabel 3.1.3 Jumlah Penduduk Menurut Jenis Kelamin di Kabupaten Barito Utara (ribu), 2020
Table Number of Population by Sex in Barito Utara Regency (thousand), 2020

| Kecamatan Subdistrict | Jenis Kelamin | | Jumlah Total |
|--------------------------|-------------------|---------------------|-----------------|
| | Sex | | |
| | Laki-Laki Male | Perempuan Female | |
| (1) | (3) | (4) | (5) |
| Montallat | 6,4 | 5,8 | 12,1 |
| Gunung Timang | 6,4 | 6,1 | 12,5 |
| Gunung Purei | 1,4 | 1,3 | 2,8 |
| Teweh Timur | 3,4 | 3,1 | 6,4 |
| Teweh Tengah | 29,9 | 28,4 | 58,3 |
| Teweh Baru | 11,6 | 10,5 | 22,1 |
| Teweh Selatan | 8,1 | 7,2 | 15,3 |
| Lahei | 7,3 | 6,6 | 13,9 |
| Lahei Barat | 6,1 | 5,4 | 11,5 |
| Barito Utara | 80,5 | 74,3 | 154,8 |

Sumber/Source: Hasil SP2020 (September)/The result of the 2020 Population Census (September)

3.2 KETENAGAKERJAAN/EMPLOYMENT

Tabel 3.2.1 Jumlah Penduduk Berumur 15 Tahun Keatas Menurut Jenis Kegiatan Selama Seminggu yang Lalu dan Jenis Kelamin di Kabupaten Barito Utara, 2020
Population Aged 15 Years and Over by Type of Activity During The Previous Week and Sex in Barito Utara Regency, 2020

| Kegiatan Utama <i>Main Activity</i> | Jenis Kelamin/Sex | | Jumlah <i>Total</i> |
|--|--------------------------|----------------------------|------------------------|
| | Laki-Laki <i>Male</i> | Perempuan <i>Female</i> | |
| (1) | (2) | (3) | (4) |
| Angkatan Kerja/<i>Economically Active</i> | 43 276 | 26 614 | 69 890 |
| Bekerja/ <i>Working</i> | 40 831 | 25 364 | 66 195 |
| Pengangguran Terbuka/ <i>Unemployment</i> | 2 445 | 1 250 | 3 695 |
| Bukan Angkatan Kerja/<i>Economically Inactive</i> | 7 700 | 20 101 | 27 801 |
| Sekolah/ <i>Attending School</i> | 3 115 | 2 838 | 5 953 |
| Mengurus Rumah Tangga/ <i>Housekeeping</i> | 2 926 | 16 004 | 18 930 |
| Lainnya/ <i>Others</i> | 1 659 | 1 259 | 2 918 |
| Jumlah/<i>Total</i> | 50 976 | 46 715 | 97 691 |

Sumber/*Source*: Survei Angkatan Kerja Nasional (Sakernas) Agustus 2020/*August National Labor Force Survey 2020*

Tabel 3.2.2 Jumlah Penduduk Berumur 15 Tahun Ke Atas Menurut Pendidikan Tertinggi yang Ditamatkan dan Jenis Kegiatan Selama Seminggu yang Lalu di Kabupaten Barito Utara, 2020
Population Aged 15 Years and Over by Educational Attainment and Type of Activity During The Previous Week in Barito Utara Regency, 2020

| Pendidikan Tertinggi yang Ditamatkan <i>Educational Attainment</i> | Angkatan Kerja <i>Economically Active</i> | | |
|---|--|--|--|
| | Bekerja <i>Working</i> | Pengangguran ¹ <i>Unemployment¹</i> | Jumlah Angkatan Kerja <i>Total of Economically Active</i> |
| (1) | (2) | (3) | (4) |
| ≤ Sekolah Dasar (SD)/≤ <i>Primary School</i> | 22 532 | 969 | 23 501 |
| Sekolah Menengah Pertama <i>Junior High School</i> | 15 232 | 927 | 16 159 |
| Sekolah Menengah Atas <i>Senior High School</i> | 19 711 | 1 708 | 21 419 |
| Perguruan Tinggi <i>College</i> | 8 720 | 91 | 8 811 |
| Barito Utara | 66 195 | 3 695 | 69 890 |

Lanjutan Tabel/Continued Table 3.2.2

| Pendidikan Tertinggi yang Ditatamkan <i>Educational Attainment</i> | Persentase Bekerja terhadap Angkatan Kerja <i>Percentage of Working to Economically Active</i> | Bukan Angkatan Kerja <i>Not Economically Active</i> | | | Jumlah Bukan Angkatan Kerja <i>Total of Not Economically Active</i> |
|---|---|--|-------------------------------------|----------------|--|
| | | Sekolah Attending School | Mengurus Rumah Tangga House-keeping | Lainnya Others | |
| (1) | (5) | (6) | (7) | (8) | (9) |
| ≤ Sekolah Dasar (SD) <i>≤ Primary School</i> | 95,88 | 661 | 8 246 | 1 501 | 10 408 |
| Sekolah Menengah Pertama <i>Junior High School</i> | 94,26 | 3 924 | 4 475 | 670 | 9 069 |
| Sekolah Menengah Atas <i>Senior High School</i> | 92,03 | 1 368 | 6 043 | 666 | 8 077 |
| Perguruan Tinggi <i>College</i> | 98,97 | - | 166 | 81 | 247 |
| Barito Utara | 94,71 | 5 953 | 18 930 | 2 918 | 27 801 |

Lanjutan Tabel/Continued Table 3.2.2

| Pendidikan Tertinggi yang Ditamatkan Educational Attainment | Jumlah Total | Persentase Angkatan Kerja terhadap Penduduk Usia Kerja Percentage of Economically Active to Working Age Population |
|--|-------------------------|---|
| (1) | (10) | (11) |
| ≤ Sekolah Dasar (SD) ≤ Primary School | 33 909 | 69,31 |
| Sekolah Menengah Pertama Junior High School | 25 228 | 64,05 |
| Sekolah Menengah Atas Senior High School | 29 496 | 72,62 |
| Perguruan Tinggi College | 9 058 | 97,27 |
| Barito Utara | 97 691 | 71,54 |

- Catatan/Note: ¹
1. Mencari pekerjaan/Looking for work
 2. Mempersiapkan usaha/Establishing a new business/firm
 3. Merasa tidak mungkin mendapat pekerjaan/Hopeless of job
 4. Sudah punya pekerjaan tetapi belum mulai bekerja/Have a job in future start

Sumber/Source: BPS, Survei Angkatan Kerja Nasional (Sakernas) Agustus 2020/BPS-Statistics Indonesia, August National Labor Force Survey 2020

Tabel 3.2.3 Penduduk Berumur 15 Tahun Ke Atas yang Bekerja Selama Seminggu yang Lalu Menurut Status Pekerjaan Utama dan Lapangan Pekerjaan Utama di Kabupaten Barito Utara, 2020
Population Aged 15 Years of Age and Over Who Worked During the Previous Week by Main Employment Status and Main Industry in Barito Utara Regency, 2020

| Status Pekerjaan Utama Main Employment Status | Lapangan Pekerjaan Utama ¹ Main Industry ¹ | | | Jumlah Total |
|---|---|---------------|---------------|---------------|
| | 1 | 2 | 3 | |
| (1) | (2) | (3) | (4) | (5) |
| 1. Berusaha Sendiri <i>Own account worker</i> | 7 127 | 3 970 | 4 149 | 15 246 |
| 2. Berusaha Dibantu Buruh Tidak Tetap/Buruh Tak Dibayar <i>Employer assisted by Temporary Workers/Unpaid Workers</i> | 6 635 | 681 | 4 324 | 11 640 |
| 3. Berusaha Dibantu Buruh Tetap/Buruh Dibayar <i>Employer assisted by Permanent Workers/Paid Workers</i> | 328 | 963 | 681 | 1 972 |
| 4. Buruh/Karyawan/Pegawai <i>Regular Employee</i> | 2 375 | 7 477 | 15 058 | 24 910 |
| 5. Pekerja Bebas <i>Casual Employee</i> | 1 764 | - | - | 1 764 |
| 6. Pekerja Bebas di Nonpertanian <i>Casual Non-Agriculture Worker</i> | - | 201 | 498 | 699 |
| 7. Pekerja Keluarga/Pekerja Tak Dibayar <i>Family Workers/Unpaid Worker</i> | 6 502 | 545 | 2 917 | 9 964 |
| Barito Utara | 24 731 | 13 837 | 27 627 | 66 195 |

Catatan/Note:

1. Pertanian: Pertanian, Perkebunan, Kehutanan, Perburuan, dan Perikanan
Agriculture: Agriculture, Forestry, Hunting, and Fisherie
2. Industri: Pertambangan dan Penggalian, Industri, Listrik, Gas, dan Air Minum, Konstruksi
Manufacture: Mining, Manufacturing Industry, Electricity, Gas, Water, and Construction
3. Jasa: Perdagangan, Rumah Makan dan Jasa Akomodasi, Transportasi, Pergudangan dan Komunikasi, Lembaga Keuangan, Real Estate, Usaha Persewaan dan Jasa Perusahaan, Jasa Kemasyarakatan, Sosial dan Perorangan
Services: Wholesale Trade, Retail Trade, Restaurants and Hotels, Transportation, Warehousing, and Communication, Financing, Insurance, Real Estate, Business Services, and Public Service

Sumber/Source: BPS, Survei Angkatan Kerja Nasional (Sakernas) Agustus 2020/BPS-Statistics Indonesia, August National Labor Force Survey 2020

Tabel 3.2.4 Penduduk Berumur 15 Tahun Ke Atas yang Bekerja Selama Seminggu yang Lalu Menurut Status Pekerjaan Utama dan Jenis Kelamin di Kabupaten Barito Utara, 2020
Population Aged 15 Years and Over Who Worked During the Previous Week by Main Employment Status and Sex in Barito Utara Regency, 2020

| Status Pekerjaan Utama Main Employment Status | | Laki-Laki Male | Perempuan Female | Jumlah Total |
|--|--|-------------------|---------------------|-----------------|
| (1) | | (2) | (3) | (4) |
| 1. | Berusaha Sendiri <i>Own account worker</i> | 10 238 | 5 008 | 15 246 |
| 2. | Berusaha Dibantu Buruh Tidak Tetap/Buruh Tak Dibayar <i>Employer assisted by Temporary Workers/Unpaid Workers</i> | 7 881 | 3 759 | 11 640 |
| 3. | Berusaha Dibantu Buruh Tetap/Buruh Dibayar <i>Employer assisted by Permanent Workers/Paid Workers</i> | 1 784 | 188 | 1 972 |
| 4. | Buruh/Karyawan/Pegawai <i>Regular Employee</i> | 16 141 | 8 769 | 24 910 |
| 5. | Pekerja Bebas <i>Casual Agriculture Worker</i> | 1 618 | 146 | 1 764 |
| 6. | Pekerja Bebas di Nonpertanian <i>Casual Non-Agriculture Worker</i> | 699 | - | 699 |
| 7. | Pekerja Keluarga/Pekerja Tak Dibayar <i>Family Workers/Unpaid Worker</i> | 2 470 | 7 494 | 9 964 |
| Barito Utara | | 40 831 | 25 364 | 66 195 |

Sumber/Source: BPS, Survei Angkatan Kerja Nasional (Sakernas) Agustus 2020/BPS-Statistics Indonesia, August National Labor Force Survey 2020

Tabel 3.2.5 Penduduk Berumur 15 Tahun Ke Atas yang Bekerja Selama Seminggu yang Lalu Menurut Jumlah Jam Kerja Pada Pekerjaan Utama dan Lapangan Pekerjaan Utama di Kabupaten Barito Utara, 2020
Population 15 Years of Age and Over Who Worked During the Previous Week by Total Working Hours on Main Job and Main Industry in Barito Utara Regency, 2020

| Jumlah Jam Kerja Pada Pekerjaan Utama (jam) <i>Total Working Hours on Main Job (hours)</i> | Lapangan Pekerjaan Utama ¹ <i>Main Industry¹</i> | | | Jumlah Total |
|---|---|---------------|---------------|---------------|
| | 1 | 2 | 3 | |
| (1) | (2) | (3) | (4) | (5) |
| 0 ² | 969 | 920 | 668 | 2 557 |
| 1 - 14 | 5 511 | 864 | 3 634 | 10 009 |
| 15 - 34 | 9 292 | 3 424 | 8 853 | 21 569 |
| 35+ | 8 959 | 8 629 | 14 472 | 32 060 |
| Jumlah/Total | 24 731 | 13 837 | 27 627 | 66 195 |

Catatan/Note:

- ¹ 1. Pertanian: Pertanian, Perkebunan, Kehutanan, Perburuan, dan Perikanan
Agriculture: Agriculture, Forestry, Hunting, and Fisherie
2. Industri: Pertambangan dan Penggalian, Industri, Listrik, Gas, dan Air Minum, Konstruksi
Manufacture: Mining, Manufacturing Industry, Electricity, Gas, Water, and Construction
3. Jasa: Perdagangan, Rumah Makan dan Jasa Akomodasi, Transportasi, Pergudangan dan Komunikasi, Lembaga Keuangan, Real Estate, Usaha Persewaan dan Jasa Perusahaan, Jasa Kemasyarakatan, Sosial dan Perorangan
Services: Wholesale Trade, Retail Trade, Restaurants and Hotels, Transportation, Warehousing, and Communication, Financing, Insurance, Real Estate, Business Services, and Public Service
- ² Sementara tidak bekerja/*Temporarily not working*

Sumber/Source: BPS, Survei Angkatan Kerja Nasional (Sakernas) Agustus 2020/BPS-Statistics Indonesia, August National Labor Force Survey 2020

Tabel 3.2.6 Penduduk Berumur 15 Tahun Ke Atas yang Bekerja Selama Seminggu yang Lalu Menurut Jumlah Jam Kerja Pada Pekerjaan Utama dan Jenis Kelamin di Kabupaten Barito Utara, 2020
Population 15 Years of Age and Over Who Worked During the Previous Week by Total Working Hours on Main Job and Sex in Barito Utara Regency, 2020

| Jumlah Jam Kerja Pada Pekerjaan Utama (jam)Total Working Hours on Main Job (hours) | Laki-Laki Male | Perempuan Female | Jumlah Total |
|---|-----------------------|-------------------------|---------------------|
| (1) | (2) | (3) | (4) |
| 0 ¹ | 1 716 | 841 | 2 557 |
| 1 - 14 | 4 607 | 5 402 | 10 009 |
| 15 - 24 | 7 409 | 5 530 | 12 939 |
| 25 - 34 | 5 286 | 3 344 | 8 630 |
| 35+ | 21 813 | 10 247 | 32 060 |
| Jumlah/Total | 40 831 | 25 364 | 66 195 |

Catatan/Note: ¹ Sementara tidak bekerja/Temporarily not working

Sumber/Source: BPS, Survei Angkatan Kerja Nasional (Sakernas) Agustus 2020/BPS-Statistics Indonesia, August National Labor Force Survey 2020

Tabel 3.2.7 Penduduk Berumur 15 Tahun Ke Atas yang Bekerja Selama Seminggu yang Lalu Menurut Jumlah Jam Kerja Seluruhnya dan Jenis Kelamin di Kabupaten Barito Utara, 2020
Population 15 Years of Age and Over Who Worked During the Previous Week by Total Working Hours and Sex in Barito Utara Regency, 2020

| Jumlah Jam Kerja Seluruhnya (jam) Total Working Hours (hours) | Laki-Laki Male | Perempuan Female | Jumlah Total |
|--|---------------------------|-----------------------------|-------------------------|
| (1) | (2) | (3) | (4) |
| 0 ¹ | 1 716 | 841 | 2 557 |
| 1 - 14 | 3 746 | 5 037 | 8 783 |
| 15 - 24 | 6 575 | 5 459 | 12 034 |
| 25 - 34 | 6 022 | 3 200 | 9 222 |
| 35 + | 22 772 | 10 827 | 33 599 |
| Jumlah/Total | 40 831 | 25 364 | 66 195 |

Catatan/Note: ¹ Sementara tidak bekerja/Temporarily not working

Sumber/Source: BPS, Survei Angkatan Kerja Nasional (Sakernas) Agustus 2020/BPS-Statistics Indonesia, August National Labor Force Survey 2020

Tabel 3.2.8 Penduduk Berumur 15 Tahun Ke Atas yang Bekerja Selama Seminggu yang Lalu Menurut Kelompok Umur dan Jenis Kelamin, 2020
Population 15 Years of Age and Over Who Worked During Previous Week by Age Group and Sex, 2020

| Kelompok Umur <i>Age Group</i> | Laki-Laki <i>Male</i> | Perempuan <i>Female</i> | Jumlah <i>Total</i> |
|--|---------------------------------|-----------------------------------|-------------------------------|
| (1) | (2) | (3) | (4) |
| 15 – 19 | 1 777 | 1 537 | 3 314 |
| 20 – 24 | 3 408 | 1 924 | 5 332 |
| 25 – 29 | 4 432 | 2 979 | 7 411 |
| 30 – 34 | 4 810 | 2 895 | 7 705 |
| 35 – 39 | 5 270 | 3 982 | 9 252 |
| 40 – 44 | 5 117 | 3 434 | 8 551 |
| 45 – 49 | 5 051 | 2 959 | 8 010 |
| 50 – 54 | 4 686 | 2 430 | 7 116 |
| 55 – 59 | 2 943 | 1 588 | 4 531 |
| 60+ | 3 337 | 1 636 | 4 973 |
| Jumlah/Total | 40 831 | 25 364 | 66 195 |

Sumber/Source: BPS, Survei Angkatan Kerja Nasional (Sakernas) Agustus 2020/BPS-Statistics Indonesia, August National Labor Force Survey 2020

Tabel 3.2.9 Penduduk Berumur 15 Tahun Ke Atas yang Bekerja Selama Seminggu yang Lalu Menurut Lapangan Pekerjaan Utama dan Jenis Kelamin di Kabupaten Barito Utara, 2020
Population 15 Years of Age and Over Who Worked During the Previous Week by Main Industry and Sex in Barito Utara Regency, 2020

| Lapangan Pekerjaan Utama ¹ <i>Main Industry¹</i> | Laki-Laki <i>Male</i> | Perempuan <i>Female</i> | Jumlah <i>Total</i> |
|---|--------------------------|----------------------------|------------------------|
| (1) | (2) | (3) | (4) |
| 1 | 16 802 | 7 929 | 24 731 |
| 2 | 10 975 | 2 862 | 13 837 |
| 3 | 13 054 | 14 573 | 27 627 |
| Jumlah/Total | 40 831 | 25 364 | 66 195 |

Catatan/Note:

- ¹ 1. Pertanian; Perkebunan, Kehutanan, Perburuan, dan Perikanan
Agriculture: Agriculture, Forestry, Hunting, and Fisheries
2. Industri: Pertambangan dan Penggalian, Industri, Listrik, Gas, dan Air Minum, Konstruksi
Manufacture: Mining, Manufacturing Industry, Electricity, Gas, Water, and Construction
3. Jasa: Perdagangan, Rumah Makan dan Jasa Akomodasi, Transportasi, Pergudangan dan Komunikasi, Lembaga Keuangan, Real Estate, Usaha Persewaan dan Jasa Perusahaan, Jasa Kemasyarakatan, Sosial dan Perorangan
Services: Wholesale Trade, Retail Trade, Restaurants and Hotels, Transportation, Warehousing, and Communication, Financing, Insurance, Real Estate, Business Services, and Public Service

Sumber/Source: BPS, Survei Angkatan Kerja Nasional (Sakernas) Agustus 2020/BPS-Statistics Indonesia, August National Labor Force Survey 2020

Tabel 3.2.10 Tingkat Pengangguran Terbuka (TPT) dan Tingkat Partisipasi Angkatan Kerja (TPAK) di Kabupaten Barito Utara, 2017-2020
Unemployment Rate (UR) and Labor Force Participation Rate (LFPR) in Barito Utara Regency, 2017-2020

| Tahun Year | Tingkat Pengangguran Terbuka Unemployment Rate (UR) | Tingkat Partisipasi Angkatan Kerja Labor Force Participation Rate (LFPR) |
|---------------|---|---|
| (1) | (2) | (3) |
| 2017 | 5,19 | 69,05 |
| 2018 | 4,34 | 73,97 |
| 2019 | 3,92 | 69,79 |
| 2020 | 5,29 | 71,54 |

Sumber/Source: BPS, Survei Angkatan Kerja Nasional (Sakernas) Agustus 2020/BPS-Statistics Indonesia, August National Labor Force Survey 2020

Tabel 3.2.11 Jumlah Pencari Kerja Terdaftar Menurut Tingkat Pendidikan Tertinggi yang Ditamatkan dan Jenis Kelamin di Kabupaten Barito Utara, 2020
Number of Registered Job Applicants by Educational Attainment and Sex in Barito Utara Regency, 2020

| Pendidikan tertinggi yang ditamatkan <i>Educational Attainment</i> | Jenis Kelamin/Sex | | Jumlah <i>Total</i> |
|---|--------------------------|----------------------------|------------------------|
| | Laki-Laki <i>Male</i> | Perempuan <i>Female</i> | |
| (1) | (2) | (3) | (4) |
| 1. Tidak/Belum Pernah Sekolah <i>No Schooling</i> | - | - | - |
| 2. Tidak/Belum Tamat SD <i>Not Yet Completed Primary School</i> | 123 | 8 | 131 |
| 3. Sekolah Dasar <i>Primary School</i> | 61 | 1 | 62 |
| 4. Sekolah Menengah Pertama <i>Junior High School</i> | 123 | 8 | 131 |
| 5. Sekolah Menengah Atas <i>Senior High School</i> | 388 | 100 | 488 |
| 6. Sekolah Menengah Atas Kejuruan <i>Vocational Senior High School</i> | 500 | 99 | 599 |
| 8. Diploma I/II/III/Akademi <i>Diploma I/II/III/Academy</i> | 52 | 18 | 70 |
| 9. Universitas <i>University</i> | 128 | 69 | 197 |
| Barito Utara | 1 375 | 303 | 1 678 |
| 2019 | 1 847 | 553 | 2 400 |

Sumber/Source: Dinas Tenaga Kerja, Transmigrasi, Koperasi, Usaha Kecil dan Menengah Kabupaten Barito Utara/*Regional Manpower, Transmigration, Cooperative and Small and Medium Enterprises Office of Barito Utara Regency*

Tabel 3.2.12 Jumlah Pencari Kerja Terdaftar, Lowongan Kerja Terdaftar, dan Penempatan/Pemenuhan Tenaga Kerja Menurut Kecamatan di Kabupaten Barito Utara, 2020
Number of Registered Job Applicants, Registered Job Vacancies, and Employment Placement/Fulfillment by Subdistrict in Barito Utara Regency, 2020

| Kecamatan Subdistrict | Pencari Kerja Terdaftar Registered Job Applicants | Lowongan Kerja Terdaftar Registered Job Vacancies | Penempatan/Pemenuhan Tenaga Kerja Employment Placement/Fulfillment |
|--------------------------|--|---|---|
| (1) | (2) | (3) | (4) |
| Montallat | 114 | - | - |
| Gunung Timang | 62 | - | - |
| Gunung Purei | 17 | - | - |
| Teweh Timur | 131 | 140 | 129 |
| Teweh Tengah | 715 | 14 | 12 |
| Teweh Baru | 184 | - | - |
| Teweh Selatan | 156 | 4 | 4 |
| Lahei | 125 | 1 | 1 |
| Lahei Barat | 168 | 2 | 2 |
| Barito Utara | 1 672 | 161 | 148 |
| 2019 | 2 400 | 617 | 492 |

Sumber/Source: Dinas Tenaga Kerja, Transmigrasi, Koperasi, Usaha Kecil dan Menengah Kabupaten Barito Utara/Regional Manpower, Transmigration, Cooperative and Small and Medium Enterprises Office of Barito Utara Regency

Tabel 3.2.13 Banyaknya Pencari Kerja yang Terdaftar pada Dinas Tenaga Kerja, 2020
Numbers of Job Seekers Registered at Manpower Service, 2020

| Bulan Month | Pendaftar- an Registered | Permin- taan Demand | Peneri- maan Received | Penem- patan Allocation | Pengha- pusan Wiped Out |
|------------------------|--------------------------------|---------------------------|-----------------------------|-------------------------------|-------------------------------|
| (1) | (2) | (3) | (4) | (5) | (6) |
| 1. Januari/January | 165 | - | - | - | 255 |
| 2. Februari/February | 123 | 17 | 17 | 4 | 203 |
| 3. Maret/March | 161 | - | - | - | 129 |
| 4. April/April | 40 | - | - | - | 280 |
| 5. Mei/May | 70 | - | - | - | 141 |
| 6. Juni/June | 145 | 8 | 8 | 6 | 100 |
| 7. Juli/July | 69 | 2 | 2 | 2 | 165 |
| 8. Agustus/August | 96 | - | - | - | 123 |
| 9. September/September | 75 | - | - | - | 161 |
| 10. Oktober/October | 414 | 142 | 142 | 129 | 40 |
| 11. November/November | 150 | 1 | 1 | 1 | 70 |
| 12. Desember/December | 170 | 7 | 7 | 3 | 145 |
| Barito Utara | 1 678* | 177 | 177 | 145 | 1 812 |
| 2019 | 2 400 | 66 | 674 | 572 | 2 520 |

Catatan/Note: * Termasuk pencari kerja terdaftar dari luar Kabupaten Barito Utara/Include Registered Job Applicants from the outside of Barito Utara Regency

Sumber/Source: Dinas Tenaga Kerja, Transmigrasi, Koperasi, Usaha Kecil dan Menengah Kabupaten Barito Utara/Regional Manpower, Transmigration, Cooperative and Small and Medium EnterprisesOffice of Barito Utara Regency

Tabel 3.2.14 Banyaknya Pendidikan/Kursus di Dinas Tenaga Kerja, 2020
Table Numbers of Vacancies Registered at Manpower Service Office, 2020

| Jenis Pendidikan/Kursus <i>Kind of Course</i> | 2020 | |
|---|------------------------------------|---------------------------------|
| | Pelaksanaan (kali) <i>Class</i> | Jumlah Peserta <i>Member</i> |
| (1) | (2) | (3) |
| I. Teknologi Mekanik/Mechanical technology | - | - |
| 1. Las/Welding | - | - |
| 2. Plat /Plumbing | - | - |
| II. Automotif/Automotif | 1 | 20 |
| 1. Sepeda Motor/Motorcycle | 1 | 20 |
| 2. Mobil Diesel/Diesel Car | - | - |
| 3. Mobil Bensin/Premium Car | - | - |
| III. Listrik/Electricity | - | - |
| 1. Instalasi Listrik/electrical installation | - | - |
| 2. Elektronika/Electronic | - | - |
| IV. Bangunan/Construction | - | - |
| 1. Bangunan Kayu/Meubelair | - | - |
| 2. Bangunan Batu/Stone Con | - | - |
| 3. Gambar dan rencana/Paint | - | - |
| V. Aneka Kejuruan/Various Vocational | 1 | 20 |
| 1. Menjahit/Sewing | 1 | 20 |
| 2. Tata Rias Pengantin/Bridal Make Up | - | - |
| VI. Pertanian/Agriculture | - | - |
| 1. Perkebunan/Estate | - | - |
| 2. Perikanan/Fishery | - | - |
| 3. Pertanian Tan. Pangan/Agricultural crops | - | - |
| 4. Peternakan/Livestock | - | - |
| 5. Processing /Processing | - | - |
| VII. Akuntansi/Accounting | - | - |
| VIII. Mengetik/Typing | 1 | 20 |
| IX. Sekretaris/Secretary | - | - |
| X. Tata Boga/Cullinary art | - | - |
| Barito Utara | 3 | 60 |
| 2019 | 3 | 51 |

Sumber/Source: Dinas Tenaga Kerja, Transmigrasi, Koperasi, Usaha Kecil dan Menengah Kabupaten Barito Utara/Regional Manpower, Transmigration, Cooperative and Small and Medium Enterprises Office of Barito Utara Regency

3.3 PERPINDAHAN PENDUDUK/MIGRATION

Tabel 3.3.1 **Desa Unit Pemukiman Transmigrasi di Kabupaten Barito Utara, 2020**
Table **Unit Village of Transmigration Settlement at Barito Utara Regency, 2020**

| Nama UPT UPT Name | Nama Desa Village Name | Penempatan | | | Keterangan |
|-------------------------|---------------------------|-------------|--------------|---------------|--------------------|
| | | Tahun | KK | Jiwa | |
| (1) | (2) | (3) | (4) | (5) | (6) |
| 01. Muara Teweh II | Sei Rahayu II | 1985/1986 | 130 | 545 | - |
| 02. Muara Teweh I | Sei Rahayu I | 1985/1986 | 250 | 1 446 | - |
| 03. Muara Teweh I | Sei Rahayu I | 2011 | 80 | 336 | Trans Pengembangan |
| 04. Teweh Timur III/A/A | Baturaya I | 1986/1987 | 488 | 2 248 | - |
| 05. Trinsing | Trahean | 1990/1991 | 200 | 819 | - |
| 06. Transbangdep | Bintang Ninggi | 1990/1992 | 200 | 743 | - |
| 07. PIR Butong I | Bukit Sawit | 1993/1995 | 500 | 2 068 | - |
| 08. Muara Teweh III | Rimba Sari | 1992/1994 | 300 | 1 189 | - |
| 09. PIR Butong II | Tawan Jaya | 1993/1995 | 500 | 1 985 | - |
| 10. Teweh Timur II/B/A | Mampuak I | 1993/1995 | 300 | 1 134 | - |
| 11. Teweh Timur | Sei Jamut | 1995/1997 | 300 | 1 134 | - |
| 12. Teweh Timur III/C/B | Sei Liju | 1995/1996 | 350 | 1 338 | - |
| 13. Teweh Timur III/A | Baturaya II | 1996/1997 | 400 | 1 478 | - |
| 14. PIR Butong III | Pandran Permai | 1996/1997 | 300 | 1 169 | - |
| 15. Muara Teweh IV | Beringin Raya | 1997/1998 | 250 | 1 114 | - |
| 16. PIR Butong IV | Pandran Raya | 1996/1997 | 300 | 1 273 | - |
| 17. Muara Teweh V | Datai Nirui | 1998/1999 | 250 | 1 122 | - |
| 18. Teweh Timur III/B/B | Pantung | 1998/1999 | 300 | 1 181 | - |
| 19. PIR Butong II | Tawan Jaya | 1999 | 200 | 821 | - |
| Barito Utara | xxxx | xxxx | 5 598 | 23 143 | - |
| 2019 | xxxx | xxxx | 5 598 | 23 143 | |

Lanjutan Tabel/Continued Table 3.3.1

| Nama UPT– UPT Name | Nama Desa Village Name | Penyerahan Tahun | Pola Schema |
|-------------------------------|-----------------------------------|-----------------------------|------------------------|
| (1) | (7) | (8) | (9) |
| 01. Muara Teweh II | Sei Rahayu II | 1992 | Trans Umum |
| 02. Muara Teweh I | Sei Rahayu I | 1994 | Trans Umum |
| 03. Muara Teweh I | Sei Rahayu I | 2011 | Trans Umum |
| 04. Teweh Timur III/A/A | Baturaya I | 1992 | Trans Umum |
| 05. Trinsing | Trahean | 1996 | Trans Umum |
| 06. Transbangdep | Bintang Ninggi | 1997 | Trans Umum |
| 07. PIR Butong I | Bukit Sawit | 1997 | Tran Swakarsa (PIR) |
| 08. Muara Teweh III | Rimba Sari | 1989 | Trans Umum |
| 09. PIR Butong II | Tawan Jaya | 1998 | Tran Swakarsa (PIR) |
| 10. Teweh Timur II/B/A | Mampuak I | 1998 | Trans Umum |
| 11. Teweh Timur | Sei Jamut | 2000 | Trans Umum |
| 12. Teweh Timur III/C/B | Sei Liju | 2000 | Trans Umum |
| 13. Teweh Timur III/A | Baturaya II | 2000 | Trans Umum |
| 14. PIR Butong III | Pandran Permai | 2000 | Tran Swakarsa (PIR) |
| 15. Muara Teweh IV | Beringin Raya | 2001 | Trans Umum |
| 16. PIR Butong IV | Pandran Raya | 2001 | Tran Swakarsa (PIR) |
| 17. Muara Teweh V | Datai Nirui | 2001 | Trans Umum |
| 18. Teweh Timur III/B/B | Pantung | 2001 | Trans Umum |
| 19. PIR Butong II | Tawan Jaya | 1998 | Tran Swakarsa (PIR) |

Sumber/Source: Dinas Tenaga Kerja, Transmigrasi, Koperasi, Usaha Kecil dan Menengah Kabupaten Barito Utara/Regional Manpower, Transmigration, Cooperative and Small and Medium Enterprises Office of Barito Utara Regency

4

Sosial dan Kesejahteraan Rakyat


Social and Welfare

Jumlah **Fasilitas Kesehatan**
di Kabupaten Barito Utara Tahun 2020
Number of Health Facility

1

Rumah
Sakit
Umum

General Hospital



17

Puskesmas
*Public Health
Center*



1

Klinik/Balai
Kesehatan
Medical Clinic



175

Posyandu
*Integrated
Health Post*



Jumlah **Tenaga Kesehatan**
di Kabupaten Barito Utara Tahun 2020
Number of Medical Personnel

56

Dokter*
*Doctor**

416

Perawat
Nurse

272

Bidan
Midwife

36

Tenaga
Kefarmasian
Pharmacist

31

Tenaga Gizi
Nutritionist



*termasuk dokter
umum, dokter gigi,
dan dokter spesialis

PENJELASAN TEKNIS

1. **Tidak/belum pernah sekolah** adalah mereka yang tidak pernah atau belum pernah terdaftar dan tidak pernah atau belum pernah aktif mengikuti pendidikan di suatu jenjang pendidikan formal.
2. **Masih bersekolah** adalah mereka yang terdaftar dan aktif mengikuti pendidikan di suatu jenjang pendidikan formal (Paket A, B atau C) baik pendidikan dasar, menengah maupun pendidikan tinggi, bagi mahasiswa yang sedang cuti dianggap masih sekolah.
3. **Tidak bersekolah lagi** adalah mereka yang pernah terdaftar dan aktif mengikuti pendidikan di suatu jenjang pendidikan formal, tetapi pada saat pencacahan tidak lagi terdaftar dan tidak aktif mengikuti pendidikan.
4. **Tamat sekolah** adalah menyelesaikan pelajaran yang ditandai dengan lulus ujian akhir pada kelas atau tingkat terakhir suatu jenjang pendidikan di sekolah negeri maupun swasta dengan mendapatkan tanda tamat belajar/ijazah. Seseorang yang belum mengikuti ujian akhir dan lulus dianggap tamat sekolah.
5. **Dapat membaca dan menulis** artinya dapat membaca dan menulis kata-kata/kalimat sederhana dengan suatu aksara tertentu.

TECHNICAL NOTES

1. **Not/never attending school** is someone who has never attended or never registered in a formal education, such as primary, secondary and tertiary education.
2. **Attending school** is someone who is currently attending primary, secondary or tertiary education, including package A, package B or package C. College student who postpones his/her study is considered as attending school.
3. **Not attending school anymore** is someone who had enrolled and participated in a formal education in the past including package A, package B or package C, but currently does not attend school.
4. **Completed particular level of education** is someone who has completed particular level of education in private or public school and accepting graduation certificate. Someone who has never attended the highest grade but passed the final exam is considered as completed particular level of education.
5. **Able to read and write** is the ability to read and write a simple sentence in any letter of alphabets.

6. **Sekolah** adalah lembaga pendidikan formal yang dimulai dari pendidikan dasar, menengah dan tinggi. Pendidikan yang dicatat adalah pendidikan formal berdasar kurikulum Kementerian Pendidikan dan Kebudayaan, termasuk pendidikan yang diselenggarakan oleh pondok pesantren dengan memakai kurikulum Kementerian Pendidikan dan Kebudayaan, seperti Madrasah Ibtidaiyah (MI), Madrasah Tsanawiyah (MTs), dan Madrasah Aliyah (MA).
6. **School** is a formal education institution starting from primary, secondary and tertiary education. The education data recorded in the survey covering data on formal education based on the curriculum set up by Ministry of Education and Culture including education carried out by muslim boarding school (pondok pesantren) implementing the Ministry of Education and Culture curriculum, such as madrasah ibtidaiyah (Islamic primary school), madrasah tsanawiyah (Islamic junior high school) and madrasah aliyah (Islamic senior high school).
7. **Madrasah Ibtidaiyah** adalah lembaga pendidikan berciri khas Islam pada jenjang sekolah dasar (SD). Madrasah Tsanawiyah adalah lembaga pendidikan berciri khas Islam pada jenjang sekolah menengah pertama (SMP). Madrasah Aliyah adalah lembaga pendidikan berciri khas Islam pada jenjang sekolah menengah atas (SMA).
7. **Madrasah ibtidaiyah** is Islamic school at primary education. Madrasah tsanawiyah is Islamic school at lower secondary education and madrasah aliyah is Islamic school at higher secondary education.
8. **Rumah sakit** adalah tempat pemeriksaan dan perawatan kesehatan, biasanya berada di bawah pengawasan dokter/tenaga medis.
8. **The hospital** is a place for healthy check, usually controlled/supervised by doctors/medical personnel.
9. **Rumah sakit bersalin/rumah bersalin** adalah rumah sakit yang dilengkapi dengan fasilitas untuk melahirkan, pemeriksaan kehamilan, pemeriksaan ibu dan anak serta berada di bawah pengawasan dokter/tenaga medis.
9. **Maternity hospital/maternal health care center** is a hospital completed with health facilities for birth delivery, pregnancy check and consultation and post-natal check, under the supervision of doctor and or senior midwives.

pengawasan dokter dan atau bidan senior.

10. **Pusat kesehatan masyarakat (Puskesmas)** adalah unit pelayanan kesehatan milik pemerintah yang bertanggung jawab terhadap pelayanan kesehatan masyarakat untuk wilayah kecamatan.
10. *Public health centre (PHC) is a health center provided by the government that is responsible for the delivery of health services to te community at the Subdistrict level.*
11. **Puskesmas pembantu (Pustu)** yaitu unit pelayanan kesehatan masyarakat yang membantu kegiatan puskesmas di sebagian daerah balai pengobatan telah berubah fungsi menjadi pustu walaupun papan nama masih tertulis balai pengobatan.
11. *Subsidiary public health centre is a health facility that assist the public health centre in its part of working area. In several regions, health check points (balai pengobatan) has changes their status into subsidiary public health centre, although their sign written in the board remains unchanged.*
12. **Apotik** adalah tempat penjualan obat yang mempunyai izin operasi dari Kementerian Kesehatan, u.p Badan POM, di bawah pengawasan apoteker.
12. *Pharmacy is a place of selling medicines having permit operation from the Ministry of Health, through The National Agency of Drug and Food Control, under the control of pharmacist.*
13. **Jumlah tindak pidana** menggambarkan jumlah kasus tindak pidana yang terjadi pada kurun waktu tertentu.
13. *Crime total refers to the number of criminal cases occurring during a given period.*
14. **Bencana alam** adalah bencana yang diakibatkan oleh peristiwa atau serangkaian peristiwa yang disebabkan oleh alam, antara lain berupa gempa bumi, tsunami, gunung meletus, banjir, kekeringan, angin topan dan tanah longsor (UU No. 24 Tahun 2007).
14. *Natural disaster is disaster that is caused by a natural occurence or a series of natural occurences that includes earthquake, tsunami, volcanic eruption, flood, drought, cyclone and landslide (Law No. 24 of 2007).*

ULASAN**DESCRIPTION**

Pendidikan merupakan salah satu sarana untuk meningkatkan kualitas SDM. Gambaran umum keadaan pendidikan di Kabupaten Barito Utara antara lain tercermin dari jumlah prasarana pendidikan (sekolah), murid dan guru. Pada tahun 2020 jumlah sekolah menurut strata yaitu pendidikan dasar, lanjutan dan tinggi sederajat berturut-turut sebanyak 190, 46, dan 26 sekolah.

Education is one of the basic human needs and one way of improving the quality of human resources. The general pictures of the education in Barito Utara Regency is reflected in the quality and quantity of the education facilities, like: schools, students and teachers. In 2020 number of schools according to strata, those are elementary, junior high and senior high was 190, 46 and 26 schools.

Di bidang kesehatan, pembangunan prasarana kesehatan untuk masyarakat seperti puskesmas, posyandu, pos obat desa dan rumah bersalin dari tahun ke tahun mengalami peningkatan. Terdapat 10,38 persen penduduk yang mempunyai keluhan kesehatan pada tahun 2020 menurut hasil Survei Sosial Ekonomi Nasional. Berdasarkan data Dinas Kesehatan Kabupaten Barito Utara pada tahun 2020, penyakit yang paling banyak melakukan kunjungan ke fasilitas kesehatan adalah penyakit hipertensi esensial (primer) dengan jumlah 6.110 kunjungan.

In health area, the development and construction of health facilities to satisfy the need of the community like public health center (PUSKESMAS), public health subcenter (POSYANDU), and maternity homes from year to year show increasing figures. There are 10.38 percent of the population who have health complaints in 2020 according to the results of the National Socio-Economic Survey. Based on data from the Regional Health Office of Barito Utara Regency in 2020, the most frequent disease visiting health facilities was essential hypertension (primary) with a total of 6,110 visits.

Bidang religius keagamaan menjadi salah satu unsur penting dalam pembangunan masyarakat untuk menjadi bangsa yang beriman kepada Tuhan YME. Komposisi penduduk menurut agama dengan keberadaan sarana peribadatan di Barito Utara mengalami pertumbuhan relatif proporsional dengan jumlah penduduk.

Religion becomes one of important elements in order to built national character in order to be civilized community who believe in one Supreme God. Worship facilities in Barito Utara Regency increase fairly with population growth.

Kriminalitas terkait dengan tindakan yang bertentangan dengan norma

Criminality related to acts contrary to legal norms, social norms and religious

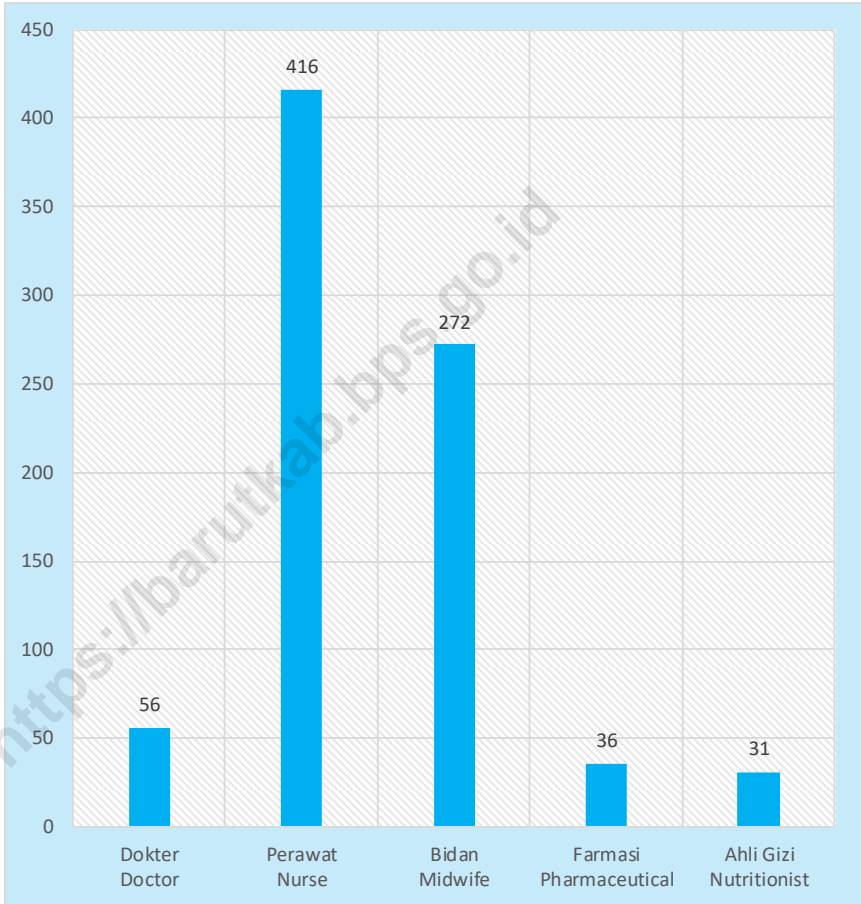
hukum, norma sosial dan norma agama, sehingga ditentang oleh masyarakat. Perkara kriminal yang terjadi di Kabupaten Barito Utara selama tahun 2020 berdasarkan data yang bersumber dari Pengadilan Negeri Kabupaten Barito Utara tercatat sebanyak 197 perkara. Angka ini menurun dari tahun sebelumnya, yaitu sebanyak 181 perkara. Jenis kejahatan yang paling banyak terjadi adalah penyalah-gunaan narkoba.

Data kemiskinan sangat diperlukan dalam evaluasi kebijakan pemerintah. Salah satunya adalah garis kemiskinan dan persentase penduduk miskin. Garis kemiskinan Kabupaten Barito Utara pada tahun 2020 adalah Rp504.430. Persentase penduduk miskin naik menjadi 5,17 persen dibandingkan tahun 2019 yang sebesar 4,95 persen.

norms, thus opposed by the public. Criminal cases that occurred in Barito Utara Regency during year 2020 based on the Government Law Court of Barito Utara Regency noted 197 cases. This rate increases from the previous year, that is 181 cases. Crime types that most happened is drug abuse.

Poverty data are needed in the evaluation of government policies. One of them is the poverty line and the percentage of poor people. The poverty line of North Barito Regency in 2020 is Rp.504,430. The percentage of poor people increased to 5.17 percent compared to 2019 which was 4.95 percent.

Gambar 4 Jumlah Tenaga Kesehatan Menurut Profesi di Kabupaten Barito Utara, 2020
Picture Number of Medical Personnel by Occupation in Barito Utara Province, 2020



Sumber/Source: Dinas Kesehatan Kabupaten Barito Utara/Regional Health Office of Barito Utara Regency

4.1 PENDIDIKAN/EDUCATION

Tabel 4.1.1 Jumlah Sekolah, Guru, dan Murid Taman Kanak-Kanak (TK) di Bawah Kementerian Pendidikan dan Kebudayaan Menurut Kecamatan di Kabupaten Barito Utara, 2019/2020 dan 2020/2021
Number of Schools, Teachers, and Pupils in Kindergarten Under The Ministry of Education and Culture by Subdistrict in Barito Utara Regency, 2019/2020 and 2020/2021

| Kecamatan Subdistrict | Sekolah/Schools | | | | | |
|--------------------------|-----------------|-----------|----------------|------------|--------------|------------|
| | Negeri/Public | | Swasta/Private | | Jumlah/Total | |
| | 2019/2020 | 2020/2021 | 2019/2020 | 2020/2021 | 2019/2020 | 2020/2021 |
| (1) | (2) | (3) | (4) | (5) | (6) | (7) |
| Montallat | - | 1 | 7 | 6 | 7 | 7 |
| Gunung Timang | - | 1 | 20 | 18 | 20 | 19 |
| Gunung Purei | - | 1 | 7 | 6 | 7 | 7 |
| Teweh Timur | - | 1 | 6 | 6 | 6 | 7 |
| Teweh Tengah | 4 | 4 | 31 | 29 | 35 | 33 |
| Teweh Baru | - | - | 16 | 16 | 16 | 16 |
| Teweh Selatan | - | 1 | 15 | 15 | 15 | 16 |
| Lahei | 1 | 1 | 9 | 7 | 10 | 8 |
| Lahei Barat | - | 1 | 12 | 11 | 12 | 12 |
| Barito Utara | 5 | 11 | 123 | 114 | 128 | 125 |

Lanjutan Tabel/Continued Table 4.1.1

| Kecamatan Subdistrict | Guru ¹ /Teachers ¹ | | | | | |
|--------------------------|--|-----------|----------------|------------|--------------|------------|
| | Negeri/Public | | Swasta/Private | | Jumlah/Total | |
| | 2019/2020 | 2020/2021 | 2019/2020 | 2020/2021 | 2019/2020 | 2020/2021 |
| (1) | (8) | (9) | (10) | (11) | (12) | (13) |
| Montallat | - | 6 | 28 | 27 | 28 | 33 |
| Gunung Timang | - | 5 | 61 | 62 | 61 | 67 |
| Gunung Purei | - | 5 | 22 | 15 | 22 | 20 |
| Teweh Timur | - | 5 | 19 | 20 | 19 | 25 |
| Teweh Tengah | 41 | 41 | 165 | 170 | 206 | 211 |
| Teweh Baru | - | - | 62 | 65 | 62 | 65 |
| Teweh Selatan | - | 3 | 46 | 56 | 46 | 59 |
| Lahei | 9 | 9 | 31 | 30 | 40 | 39 |
| Lahei Barat | - | 5 | 47 | 42 | 47 | 47 |
| Barito Utara | 50 | 79 | 481 | 487 | 531 | 566 |

Lanjutan Tabel/*Continued Table 4.1.1*

| Kecamatan Subdistrict | Murid/Pupils | | | | | |
|--------------------------|---------------|------------|----------------|--------------|--------------|--------------|
| | Negeri/Public | | Swasta/Private | | Jumlah/Total | |
| | 2019/2020 | 2020/2021 | 2019/2020 | 2020/2021 | 2019/2020 | 2020/2021 |
| (1) | (14) | (15) | (16) | (17) | (18) | (19) |
| Montallat | - | 43 | 177 | 154 | 177 | 197 |
| Gunung Timang | - | 13 | 375 | 359 | 375 | 372 |
| Gunung Purei | - | 28 | 101 | 79 | 101 | 107 |
| Teweh Timur | - | 42 | 132 | 126 | 132 | 168 |
| Teweh Tengah | 227 | 197 | 1 178 | 1 126 | 1 405 | 1 323 |
| Teweh Baru | - | - | 287 | 344 | 287 | 344 |
| Teweh Selatan | - | 36 | 419 | 444 | 419 | 480 |
| Lahei | 55 | 56 | 199 | 172 | 254 | 228 |
| Lahei Barat | - | 39 | 379 | 297 | 379 | 336 |
| Barito Utara | 282 | 454 | 3 247 | 3 101 | 3 529 | 3 555 |

Catatan/Note: ¹ Jumlah guru termasuk kepala sekolah dan guru/*The total of teachers including headmaster and teacher*

Sumber/Source: Kementerian Pendidikan dan Kebudayaan, data semester ganjil/*Ministry of Educations and Culture, odd semester*

Tabel 4.1.2 Jumlah Sekolah, Guru, dan Murid Raudatul Athfal (RA) di Bawah Kementerian Agama Menurut Kecamatan di Kabupaten Barito Utara, 2019/2020 dan 2020/2021
Number of Schools, Teachers, and Pupils in Raudatul Athfal (RA) Under The Ministry of Religious Affairs by Subdistrict in Barito Utara Regency, 2019/2020 and 2020/2021

| Kecamatan Subdistrict | 2019/2020 ¹ | | |
|--------------------------|------------------------|------------------|-----------------|
| | Sekolah Schools | Guru Teachers | Siswa Pupils |
| (1) | (2) | (3) | (4) |
| Montallat | - | - | - |
| Gunung Timang | - | - | - |
| Gunung Purei | - | - | - |
| Teweh Timur | - | - | - |
| Teweh Tengah | 2 | 15 | 163 |
| Teweh Baru | 3 | 12 | 104 |
| Teweh Selatan | - | - | - |
| Lahei | 1 | 6 | 67 |
| Lahei Barat | - | - | - |
| Barito Utara | 6 | 33 | 334 |

Lanjutan Tabel/Continued Table 4.1.2

| Kecamatan Subdistrict | 2020/2021 ² | | |
|--------------------------|------------------------|------------------|-----------------|
| | Sekolah Schools | Guru Teachers | Siswa Pupils |
| (1) | (5) | (6) | (7) |
| Montallat | - | - | - |
| Gunung Timang | - | - | - |
| Gunung Purei | - | - | - |
| Teweh Timur | - | - | - |
| Teweh Tengah | 2 | 14 | 165 |
| Teweh Baru | 3 | 14 | 102 |
| Teweh Selatan | - | - | - |
| Lahei | 1 | 5 | 37 |
| Lahei Barat | - | - | - |
| Barito Utara | 6 | 33 | 304 |

Catatan/Note: Seluruh Raudatul Athfal (RA) berstatus swasta/All Raudatul Athfal (RA) are private

Sumber/Source: ¹ Kementerian Agama, EMIS, data semester ganjil/Ministry of Religious Affairs, EMIS, odd semester

² Kementerian Agama Kabupaten Barito Utara/Religion Ministry of Barito Utara Regency

Tabel 4.1.3 Jumlah Sekolah, Guru, dan Murid Sekolah Dasar (SD) di Bawah Kementerian Pendidikan dan Kebudayaan Menurut Kecamatan di Kabupaten Barito Utara, 2019/2020 dan 2020/2021

Number of Schools, Teachers, and Pupils in Primary Schools Under The Ministry of Education and Culture by Subdistrict in Barito Utara Regency, 2019/2020 and 2020/2021

| Kecamatan Subdistrict | Sekolah/Schools | | | | | |
|--------------------------|-----------------|------------|----------------|-----------|--------------|------------|
| | Negeri/Public | | Swasta/Private | | Jumlah/Total | |
| | 2019/2020 | 2020/2021 | 2019/2020 | 2020/2021 | 2019/2020 | 2020/2021 |
| (1) | (2) | (3) | (4) | (5) | (6) | (7) |
| Montallat | 17 | 17 | 1 | 1 | 18 | 18 |
| Gunung Timang | 21 | 21 | - | - | 21 | 21 |
| Gunung Purei | 8 | 8 | - | - | 8 | 8 |
| Teweh Timur | 13 | 13 | - | - | 13 | 13 |
| Teweh Tengah | 32 | 32 | 3 | 3 | 35 | 35 |
| Teweh Baru | 25 | 25 | - | 1 | 25 | 26 |
| Teweh Selatan | 13 | 13 | 3 | 3 | 16 | 16 |
| Lahei | 22 | 22 | - | - | 22 | 22 |
| Lahei Barat | 16 | 16 | 1 | 1 | 17 | 17 |
| Barito Utara | 167 | 167 | 8 | 9 | 175 | 176 |

Lanjutan Tabel/Continued Table 4.1.3

| Kecamatan Subdistrict | Guru ¹ /Teachers ¹ | | | | | |
|--------------------------|--|--------------|----------------|-----------|--------------|--------------|
| | Negeri/Public | | Swasta/Private | | Jumlah/Total | |
| | 2019/2020 | 2020/2021 | 2019/2020 | 2020/2021 | 2019/2020 | 2020/2021 |
| (1) | (8) | (9) | (10) | (11) | (12) | (13) |
| Montallat | 168 | 172 | 4 | 4 | 172 | 176 |
| Gunung Timang | 205 | 198 | - | - | 205 | 198 |
| Gunung Purei | 66 | 68 | - | - | 66 | 68 |
| Teweh Timur | 103 | 108 | - | - | 103 | 108 |
| Teweh Tengah | 424 | 440 | 33 | 37 | 457 | 477 |
| Teweh Baru | 290 | 309 | - | 4 | 290 | 313 |
| Teweh Selatan | 138 | 133 | 33 | 34 | 171 | 167 |
| Lahei | 215 | 231 | - | - | 215 | 231 |
| Lahei Barat | 150 | 150 | 7 | 7 | 157 | 157 |
| Barito Utara | 1 759 | 1 809 | 77 | 86 | 1 836 | 1 895 |

Lanjutan Tabel/Continued Table 4.1.3

| Kecamatan Subdistrict | Murid/Pupils | | | | | |
|--------------------------|---------------|---------------|----------------|--------------|---------------|---------------|
| | Negeri/Public | | Swasta/Private | | Jumlah/Total | |
| | 2019/2020 | 2020/2021 | 2019/2020 | 2020/2021 | 2019/2020 | 2020/2021 |
| (1) | (14) | (15) | (16) | (17) | (18) | (19) |
| Montallat | 1 228 | 1 171 | 56 | 56 | 1 284 | 1 227 |
| Gunung Timang | 1 149 | 1 142 | - | - | 1 149 | 1 142 |
| Gunung Purei | 294 | 298 | - | - | 294 | 298 |
| Teweh Timur | 676 | 630 | - | - | 676 | 630 |
| Teweh Tengah | 4 790 | 4 542 | 435 | 454 | 5 225 | 4 996 |
| Teweh Baru | 2 039 | 2 009 | - | 45 | 2 039 | 2 054 |
| Teweh Selatan | 1 282 | 1 252 | 410 | 371 | 1 692 | 1 623 |
| Lahei | 1 360 | 1 287 | - | - | 1 360 | 1 287 |
| Lahei Barat | 1 222 | 1 170 | 135 | 153 | 1 357 | 1 323 |
| Barito Utara | 14 040 | 13 501 | 1 036 | 1 079 | 15 076 | 14 580 |

Catatan/Note: ¹ Jumlah guru termasuk kepala sekolah dan guru/*The total of teachers including headmaster and teacher*

Sumber/Source: Kementerian Pendidikan dan Kebudayaan, Sistem Data Pokok Pendidikan, data semester ganjil/*Ministry of Educations and Culture, Basic Education Data System, odd semester*

Tabel 4.1.4 Jumlah Sekolah, Guru, dan Murid Madrasah Ibtidaiyah (MI) di Bawah Kementerian Agama Menurut Kecamatan di Kabupaten Barito Utara, 2019/2020 dan 2020/2021
Number of Schools, Teachers, and Pupils in Primary Schools Under The Ministry of Education and Culture by Subdistrict in Barito Utara Regency, 2019/2020 and 2020/2021

| Kecamatan Subdistrict | Sekolah/Schools | | | | | |
|--------------------------|------------------------|------------------------|------------------------|------------------------|------------------------|------------------------|
| | Negeri/Public | | Swasta/Private | | Jumlah/Total | |
| | 2019/2020 ¹ | 2020/2021 ² | 2019/2020 ¹ | 2020/2021 ² | 2019/2020 ¹ | 2020/2021 ² |
| (1) | (2) | (3) | (4) | (5) | (6) | (7) |
| Montallat | - | - | 2 | 2 | 2 | 2 |
| Gunung Timang | - | - | 1 | 1 | 1 | 1 |
| Gunung Purei | - | - | - | - | - | - |
| Teweh Timur | - | - | - | - | - | - |
| Teweh Tengah | 1 | 1 | 2 | 2 | 3 | 3 |
| Teweh Baru | - | - | 2 | 5 | 2 | 5 |
| Teweh Selatan | - | - | 1 | 1 | 1 | 1 |
| Lahei | 1 | 1 | 1 | 1 | 2 | 2 |
| Lahei Barat | - | - | 2 | - | 2 | - |
| Barito Utara | 2 | 2 | 11 | 12 | 13 | 14 |

Lanjutan Tabel/Continued Table 4.1.4

| Kecamatan Subdistrict | Guru/Teachers | | | | | |
|--------------------------|------------------------|------------------------|------------------------|------------------------|------------------------|------------------------|
| | Negeri/Public | | Swasta/Private | | Jumlah/Total | |
| | 2019/2020 ¹ | 2020/2021 ² | 2019/2020 ¹ | 2020/2021 ² | 2019/2020 ¹ | 2020/2021 ² |
| (1) | (8) | (9) | (10) | (11) | (12) | (13) |
| Montallat | - | 2 | 15 | 15 | 15 | 17 |
| Gunung Timang | - | 2 | 13 | 10 | 13 | 12 |
| Gunung Purei | - | - | - | - | - | - |
| Teweh Timur | - | - | - | - | - | - |
| Teweh Tengah | 44 | 32 | 30 | 38 | 74 | 70 |
| Teweh Baru | - | 6 | 13 | 18 | 13 | 24 |
| Teweh Selatan | - | 3 | 11 | 2 | 11 | 5 |
| Lahei | 16 | 9 | 8 | 15 | 24 | 24 |
| Lahei Barat | - | - | 16 | 6 | 16 | 6 |
| Barito Utara | 60 | 54 | 106 | 104 | 166 | 158 |

Lanjutan Tabel/Continued Table 4.1.4

| Kecamatan Subdistrict | Murid/Pupils | | | | | |
|--------------------------|------------------------|------------------------|------------------------|------------------------|------------------------|------------------------|
| | Negeri/Public | | Swasta/Private | | Jumlah/Total | |
| | 2019/2020 ¹ | 2020/2021 ² | 2019/2020 ¹ | 2020/2021 ² | 2019/2020 ¹ | 2020/2021 ² |
| (1) | (14) | (15) | (16) | (17) | (18) | (19) |
| Montallat | - | - | 113 | 144 | 113 | 144 |
| Gunung Timang | - | - | 161 | 175 | 161 | 175 |
| Gunung Purei | - | - | - | - | - | 0 |
| Teweh Timur | - | - | - | - | - | 0 |
| Teweh Tengah | 955 | 918 | 432 | 481 | 1 387 | 1399 |
| Teweh Baru | - | - | 67 | 265 | 67 | 265 |
| Teweh Selatan | - | - | 70 | 70 | 70 | 70 |
| Lahei | 224 | 205 | 97 | - | 321 | 205 |
| Lahei Barat | - | - | 202 | 100 | 202 | 100 |
| Barito Utara | 1 179 | 1 123 | 1 142 | 1 235 | 2 321 | 2 358 |

Sumber/Source: ¹ Kementerian Agama, EMIS, data semester ganjil/Ministry of Religious Affairs, EMIS, odd semester

² Kementerian Agama Kabupaten Barito Utara/Religion Ministry of Barito Utara Regency

Tabel 4.1.5 Jumlah Sekolah, Guru, dan Murid Sekolah Menengah Pertama (SMP) di Bawah Kementerian Pendidikan dan Kebudayaan Menurut Kecamatan di Kabupaten Barito Utara, 2019/2020 dan 2020/2021
Number of Schools, Teachers, and Pupils in Lower Secondary Schools Under The Ministry of Education and Culture by Subdistrict in Barito Utara Regency, 2019/2020 and 2020/2021

| Kecamatan Subdistrict | Sekolah/Schools | | | | | |
|--------------------------|-----------------|-----------|----------------|-----------|--------------|-----------|
| | Negeri/Public | | Swasta/Private | | Jumlah/Total | |
| | 2019/2020 | 2020/2021 | 2019/2020 | 2020/2021 | 2019/2020 | 2020/2021 |
| (1) | (2) | (3) | (4) | (5) | (6) | (7) |
| Montallat | 3 | 3 | 1 | 1 | 4 | 4 |
| Gunung Timang | 4 | 4 | - | - | 4 | 4 |
| Gunung Purei | 1 | 1 | - | - | 1 | 1 |
| Teweh Timur | 2 | 2 | - | - | 2 | 2 |
| Teweh Tengah | 8 | 8 | 1 | 2 | 9 | 10 |
| Teweh Baru | 7 | 8 | 1 | - | 8 | 8 |
| Teweh Selatan | 4 | 4 | - | - | 4 | 4 |
| Lahei | 2 | 2 | 1 | 1 | 3 | 3 |
| Lahei Barat | 4 | 4 | - | - | 4 | 4 |
| Barito Utara | 35 | 36 | 4 | 4 | 39 | 40 |

Lanjutan Tabel/Continued Table 4.1.5

| Kecamatan Subdistrict | Guru ¹ /Teachers ¹ | | | | | |
|--------------------------|--|------------|----------------|-----------|--------------|------------|
| | Negeri/Public | | Swasta/Private | | Jumlah/Total | |
| | 2019/2020 | 2020/2021 | 2019/2020 | 2020/2021 | 2019/2020 | 2020/2021 |
| (1) | (8) | (9) | (10) | (11) | (12) | (13) |
| Montallat | 48 | 48 | 12 | 10 | 60 | 58 |
| Gunung Timang | 64 | 67 | - | - | 64 | 67 |
| Gunung Purei | 16 | 17 | - | - | 16 | 17 |
| Teweh Timur | 25 | 23 | - | - | 25 | 23 |
| Teweh Tengah | 176 | 192 | 9 | 15 | 185 | 207 |
| Teweh Baru | 89 | 103 | 11 | - | 100 | 103 |
| Teweh Selatan | 60 | 62 | - | - | 60 | 62 |
| Lahei | 27 | 28 | 12 | 14 | 39 | 42 |
| Lahei Barat | 58 | 60 | - | - | 58 | 60 |
| Barito Utara | 563 | 600 | 44 | 39 | 607 | 639 |

Lanjutan Tabel/Continued Table 4.1.5

| Kecamatan Subdistrict | Murid/Pupils | | | | | |
|--------------------------|---------------|--------------|----------------|------------|--------------|--------------|
| | Negeri/Public | | Swasta/Private | | Jumlah/Total | |
| | 2019/2020 | 2020/2021 | 2019/2020 | 2020/2021 | 2019/2020 | 2020/2021 |
| (1) | (14) | (15) | (16) | (17) | (18) | (19) |
| Montallat | 499 | 527 | 66 | 55 | 565 | 582 |
| Gunung Timang | 623 | 613 | - | - | 623 | 613 |
| Gunung Purei | 146 | 134 | - | - | 146 | 134 |
| Teweh Timur | 261 | 284 | - | - | 261 | 284 |
| Teweh Tengah | 2 176 | 2 091 | 84 | 97 | 2 260 | 2 188 |
| Teweh Baru | 809 | 777 | 63 | - | 872 | 777 |
| Teweh Selatan | 690 | 692 | - | - | 690 | 692 |
| Lahei | 222 | 197 | 36 | 45 | 258 | 242 |
| Lahei Barat | 571 | 584 | - | - | 571 | 584 |
| Barito Utara | 5 997 | 5 899 | 249 | 197 | 6 246 | 6 096 |

Catatan/Note: ¹ Jumlah guru termasuk kepala sekolah dan guru/*The total of teachers including headmaster and teacher*

Sumber/Source: Kementerian Pendidikan dan Kebudayaan, Sistem Data Pokok Pendidikan, data semester ganjil/*Ministry of Educations and Culture, Basic Education Data System, odd semester*

Tabel 4.1.6 Jumlah Sekolah, Guru, dan Murid Madrasah Tsanawiyah (MTs) di Bawah Kementerian Agama Menurut Kecamatan di Kabupaten Barito Utara, 2019/2020 dan 2020/2021
Number of Schools, Teachers, and Pupils in Madrasah Tsanawiyah (MTs) Under The Ministry of Religious Affairs by Subdistrict in Barito Utara Regency, 2019/2020 and 2020/2021

| Kecamatan Subdistrict | Sekolah/Schools | | | | | |
|--------------------------|------------------------|------------------------|------------------------|------------------------|------------------------|------------------------|
| | Negeri/Public | | Swasta/Private | | Jumlah/Total | |
| | 2019/2020 ¹ | 2020/2021 ² | 2019/2020 ¹ | 2020/2021 ² | 2019/2020 ¹ | 2020/2021 ² |
| (1) | (2) | (3) | (4) | (5) | (6) | (7) |
| Montallat | - | - | 1 | 1 | 1 | 1 |
| Gunung Timang | - | - | - | - | - | - |
| Gunung Purei | - | - | - | - | - | - |
| Teweh Timur | - | - | - | - | - | - |
| Teweh Tengah | 1 | 1 | 2 | 2 | 3 | 3 |
| Teweh Baru | - | - | 1 | 1 | 1 | 1 |
| Teweh Selatan | - | - | - | - | - | - |
| Lahei | - | - | 1 | 1 | 1 | 1 |
| Lahei Barat | - | - | - | - | - | - |
| Barito Utara | 1 | 1 | 5 | 5 | 6 | 6 |

Lanjutan Tabel/Continued Table 4.1.6

| Kecamatan Subdistrict | Guru/Teachers | | | | | |
|--------------------------|------------------------|------------------------|------------------------|------------------------|------------------------|------------------------|
| | Negeri/Public | | Swasta/Private | | Jumlah/Total | |
| | 2019/2020 ¹ | 2020/2021 ² | 2019/2020 ¹ | 2020/2021 ² | 2019/2020 ¹ | 2020/2021 ² |
| (1) | (8) | (9) | (10) | (11) | (12) | (13) |
| Montallat | - | - | 14 | - | 14 | - |
| Gunung Timang | - | - | - | - | - | - |
| Gunung Purei | - | - | - | - | - | - |
| Teweh Timur | - | - | - | - | - | - |
| Teweh Tengah | 55 | 46 | 25 | 35 | 80 | 81 |
| Teweh Baru | - | - | 13 | - | 13 | - |
| Teweh Selatan | - | - | - | - | - | - |
| Lahei | - | 4 | 10 | 10 | 10 | 14 |
| Lahei Barat | - | - | - | - | - | - |
| Barito Utara | 55 | 50 | 62 | 45 | 117 | 95 |

Lanjutan Tabel/Continued Table 4.1.6

| Kecamatan Subdistrict | Murid/Pupils | | | | | |
|--------------------------|------------------------|------------------------|------------------------|------------------------|------------------------|------------------------|
| | Negeri/Public | | Swasta/Private | | Jumlah/Total | |
| | 2019/2020 ¹ | 2020/2021 ² | 2019/2020 ¹ | 2020/2021 ² | 2019/2020 ¹ | 2020/2021 ² |
| (1) | (14) | (15) | (16) | (17) | (18) | (19) |
| Montallat | - | - | 102 | 12 | 102 | 12 |
| Gunung Timang | - | - | - | - | - | - |
| Gunung Purei | - | - | - | - | - | - |
| Teweh Timur | - | - | - | - | - | - |
| Teweh Tengah | 855 | 937 | 160 | 195 | 1 015 | 1 132 |
| Teweh Baru | - | - | 66 | 53 | 66 | 53 |
| Teweh Selatan | - | - | - | - | - | - |
| Lahei | - | - | 195 | 184 | 195 | 184 |
| Lahei Barat | - | - | - | - | - | - |
| Barito Utara | 855 | 937 | 523 | 444 | 1 378 | 1 381 |

Sumber/Source: ¹ Kementerian Agama, EMIS, data semester ganjil/Ministry of Religious Affairs, EMIS, odd semester

² Kementerian Agama Kabupaten Barito Utara/Religion Ministry of Barito Utara Regency

Tabel 4.1.7 Jumlah Sekolah, Guru, dan Murid Sekolah Menengah Atas (SMA) di Bawah Kementerian Pendidikan dan Kebudayaan Menurut Kecamatan di Kabupaten Barito Utara, 2019/2020 dan 2020/2021
Number of Schools, Teachers, and Pupils in Upper Secondary Schools Under The Ministry of Education and Culture by Subdistrict in Barito Utara Regency, 2019/2020 and 2020/2021

| Kecamatan Subdistrict | Sekolah/Schools | | | | | |
|--------------------------|-----------------|-----------|----------------|-----------|--------------|-----------|
| | Negeri/Public | | Swasta/Private | | Jumlah/Total | |
| | 2019/2020 | 2020/2021 | 2019/2020 | 2020/2021 | 2019/2020 | 2020/2021 |
| (1) | (2) | (3) | (4) | (5) | (6) | (7) |
| Montallat | 2 | 2 | 1 | 1 | 3 | 3 |
| Gunung Timang | 2 | 2 | - | - | 2 | 2 |
| Gunung Purei | - | - | - | - | - | - |
| Teweh Timur | 1 | 1 | - | - | 1 | 1 |
| Teweh Tengah | 3 | 3 | - | - | 3 | 3 |
| Teweh Baru | 2 | 2 | - | - | 2 | 2 |
| Teweh Selatan | 1 | 1 | - | - | 1 | 1 |
| Lahei | 1 | 1 | - | - | 1 | 1 |
| Lahei Barat | 1 | 1 | 1 | 1 | 2 | 2 |
| Barito Utara | 13 | 13 | 2 | 2 | 15 | 15 |

Lanjutan Tabel/Continued Table 4.1.7

| Kecamatan Subdistrict | Guru¹/Teachers¹ | | | | | |
|----------------------------------|--|------------------|-----------------------|------------------|---------------------|------------------|
| | Negeri/Public | | Swasta/Private | | Jumlah/Total | |
| | 2019/2020 | 2020/2021 | 2019/2020 | 2020/2021 | 2019/2020 | 2020/2021 |
| (1) | (8) | (9) | (10) | (11) | (12) | (13) |
| Montallat | 41 | 42 | 6 | 6 | 47 | 48 |
| Gunung Timang | 38 | 38 | - | - | 38 | 38 |
| Gunung Purei | - | - | - | - | - | - |
| Teweh Timur | 17 | 17 | - | - | 17 | 17 |
| Teweh Tengah | 110 | 111 | - | - | 110 | 111 |
| Teweh Baru | 41 | 46 | - | - | 41 | 46 |
| Teweh Selatan | 22 | 23 | - | - | 22 | 23 |
| Lahei | 20 | 20 | - | - | 20 | 20 |
| Lahei Barat | 12 | 12 | 9 | 10 | 21 | 22 |
| Barito Utara | 301 | 309 | 15 | 16 | 316 | 325 |

Lanjutan Tabel/Continued Table 4.1.7

| Kecamatan Subdistrict | Murid/Pupils | | | | | |
|--------------------------|---------------|--------------|----------------|------------|--------------|--------------|
| | Negeri/Public | | Swasta/Private | | Jumlah/Total | |
| | 2019/2020 | 2020/2021 | 2019/2020 | 2020/2021 | 2019/2020 | 2020/2021 |
| (1) | (14) | (15) | (16) | (17) | (18) | (19) |
| Montallat | 403 | 405 | 70 | 77 | 473 | 482 |
| Gunung Timang | 489 | 483 | - | - | 489 | 483 |
| Gunung Purei | - | - | - | - | - | - |
| Teweh Timur | 142 | 153 | - | - | 142 | 153 |
| Teweh Tengah | 1 558 | 1 521 | - | - | 1 558 | 1 521 |
| Teweh Baru | 609 | 678 | - | - | 609 | 678 |
| Teweh Selatan | 197 | 190 | - | - | 197 | 190 |
| Lahei | 243 | 260 | - | - | 243 | 260 |
| Lahei Barat | 215 | 218 | 73 | 66 | 288 | 284 |
| Barito Utara | 3 856 | 3 908 | 143 | 143 | 3 999 | 4 051 |

Catatan/Note: ¹ Jumlah guru termasuk kepala sekolah dan guru/The total of teachers including headmaster and teacher

Sumber/Source: Kementerian Pendidikan dan Kebudayaan, Sistem Data Pokok Pendidikan, data semester ganjil/Ministry of Educations and Culture, Basic Education Data System, odd semester

Tabel 4.1.8 Jumlah Sekolah, Guru, dan Murid Sekolah Menengah Kejuruan (SMK) di Bawah Kementerian Pendidikan dan Kebudayaan Menurut Kecamatan di Kabupaten Barito Utara, 2019/2020 dan 2020/2021
Number of Schools, Teachers, and Pupils in Vocational High Schools Under The Ministry of Education and Culture by Subdistrict in Barito Utara Regency, 2019/2020 and 2020/2021

| Kecamatan Subdistrict | Sekolah/Schools | | | | | |
|--------------------------|-----------------|-----------|----------------|-----------|--------------|-----------|
| | Negeri/Public | | Swasta/Private | | Jumlah/Total | |
| | 2019/2020 | 2020/2021 | 2019/2020 | 2020/2021 | 2019/2020 | 2020/2021 |
| (1) | (2) | (3) | (4) | (5) | (6) | (7) |
| Montallat | - | - | - | - | - | - |
| Gunung Timang | 2 | 2 | - | - | 2 | 2 |
| Gunung Purei | 1 | 1 | - | - | 1 | 1 |
| Teweh Timur | 1 | 1 | - | - | 1 | 1 |
| Teweh Tengah | 3 | 3 | - | - | 3 | 3 |
| Teweh Baru | - | - | - | - | - | - |
| Teweh Selatan | 1 | 1 | - | - | 1 | 1 |
| Lahei | - | - | - | - | - | - |
| Lahei Barat | - | - | - | - | - | - |
| Barito Utara | 8 | 8 | - | - | 8 | 8 |

Lanjutan Tabel/Continued Table 4.1.8

| Kecamatan Subdistrict | Guru ¹ /Teachers ¹ | | | | | |
|--------------------------|--|------------|----------------|-----------|--------------|------------|
| | Negeri/Public | | Swasta/Private | | Jumlah/Total | |
| | 2019/2020 | 2020/2021 | 2019/2020 | 2020/2021 | 2019/2020 | 2020/2021 |
| (1) | (8) | (9) | (10) | (11) | (12) | (13) |
| Montallat | - | - | - | - | - | - |
| Gunung Timang | 25 | 32 | - | - | 25 | 32 |
| Gunung Purei | 15 | 15 | - | - | 15 | 15 |
| Teweh Timur | 9 | 9 | - | - | 9 | 9 |
| Teweh Tengah | 128 | 131 | - | - | 128 | 131 |
| Teweh Baru | - | - | - | - | - | - |
| Teweh Selatan | 29 | 28 | - | - | 29 | 28 |
| Lahei | - | - | - | - | - | - |
| Lahei Barat | - | - | - | - | - | - |
| Barito Utara | 206 | 215 | - | - | 206 | 215 |

Lanjutan Tabel/Continued Table 4.1.8

| Kecamatan Subdistrict | Murid/Pupils | | | | | |
|--------------------------|---------------|--------------|----------------|-----------|--------------|--------------|
| | Negeri/Public | | Swasta/Private | | Jumlah/Total | |
| | 2019/2020 | 2020/2021 | 2019/2020 | 2020/2021 | 2019/2020 | 2020/2021 |
| (1) | (14) | (15) | (16) | (17) | (18) | (19) |
| Montallat | - | - | - | - | - | - |
| Gunung Timang | 129 | 169 | - | - | 129 | 169 |
| Gunung Purei | 93 | 105 | - | - | 93 | 105 |
| Teweh Timur | 50 | 47 | - | - | 50 | 47 |
| Teweh Tengah | 1 442 | 1 461 | - | - | 1 442 | 1 461 |
| Teweh Baru | - | - | - | - | - | - |
| Teweh Selatan | 357 | 358 | - | - | 357 | 358 |
| Lahei | - | - | - | - | - | - |
| Lahei Barat | - | - | - | - | - | - |
| Barito Utara | 2 071 | 2 140 | - | - | 2 071 | 2 140 |

Catatan/Note: ¹ Guru yang mengajar di 2 sekolah atau lebih dihitung di masing-masing sekolah. Jumlah guru termasuk kepala sekolah dan guru/*The teacher who taught in two schools or more counted in every school. The total of teachers including headmaster and teacher*

Sumber/Source: Kementerian Pendidikan dan Kebudayaan, Sistem Data Pokok Pendidikan, data semester ganjil/*Ministry of Educations and Culture, Basic Education Data System, odd semester report data up to 2020*

Tabel 4.1.9 Jumlah Sekolah, Guru, dan Murid Madrasah Aliyah (MA) di Bawah Kementerian Agama Menurut Kecamatan di Kabupaten Barito Utara, 2019/2020 dan 2020/2021
Number of Schools, Teachers, and Pupils in Madrasah Aliyah (MA) Under The Ministry of Religious Affairs by Subdistrict in Barito Utara Regency, 2019/2020 and 2020/2021

| Kecamatan Subdistrict | Sekolah/Schools | | | | | |
|--------------------------|------------------------|------------------------|------------------------|------------------------|------------------------|------------------------|
| | Negeri/Public | | Swasta/Private | | Jumlah/Total | |
| | 2019/2020 ¹ | 2020/2021 ² | 2019/2020 ¹ | 2020/2021 ² | 2019/2020 ¹ | 2020/2021 ² |
| (1) | (2) | (3) | (4) | (5) | (6) | (7) |
| Montallat | - | - | - | - | - | - |
| Gunung Timang | - | - | - | - | - | - |
| Gunung Purei | - | - | - | - | - | - |
| Teweh Timur | - | - | - | - | - | - |
| Teweh Tengah | 1 | 1 | - | - | 1 | 1 |
| Teweh Baru | - | - | 1 | 1 | 1 | 1 |
| Teweh Selatan | - | - | - | - | - | - |
| Lahei | - | - | 1 | 1 | 1 | 1 |
| Lahei Barat | - | - | - | - | - | - |
| Barito Utara | 1 | 1 | 2 | 2 | 3 | 3 |

Lanjutan Tabel/Continued Table 4.1.9

| Kecamatan Subdistrict | Guru/Teachers | | | | | |
|----------------------------------|------------------------------|------------------------------|------------------------------|------------------------------|------------------------------|------------------------------|
| | Negeri/Public | | Swasta/Private | | Jumlah/Total | |
| | 2019/2020¹ | 2020/2021² | 2019/2020¹ | 2020/2021² | 2019/2020¹ | 2020/2021² |
| (1) | (8) | (9) | (10) | (11) | (12) | (13) |
| Montallat | - | - | - | - | - | - |
| Gunung Timang | - | - | - | - | - | - |
| Gunung Purei | - | - | - | - | - | - |
| Teweh Timur | - | - | - | - | - | - |
| Teweh Tengah | 47 | 27 | - | 14 | 47 | 41 |
| Teweh Baru | - | - | 10 | - | 10 | - |
| Teweh Selatan | - | - | - | - | - | - |
| Lahei | - | 1 | 14 | 5 | 14 | 6 |
| Lahei Barat | - | - | - | - | - | - |
| Barito Utara | 47 | 28 | 24 | 19 | 71 | 47 |

Lanjutan Tabel/Continued Table 4.1.9

| Kecamatan Subdistrict | Murid/Pupils | | | | | |
|--------------------------|------------------------|------------------------|------------------------|------------------------|------------------------|------------------------|
| | Negeri/Public | | Swasta/Private | | Jumlah/Total | |
| | 2019/2020 ¹ | 2020/2021 ² | 2019/2020 ¹ | 2020/2021 ² | 2019/2020 ¹ | 2020/2021 ² |
| (1) | (14) | (15) | (16) | (17) | (18) | (19) |
| Montallat | - | - | - | - | - | - |
| Gunung Timang | - | - | - | - | - | - |
| Gunung Purei | - | - | - | - | - | - |
| Teweh Timur | - | - | - | - | - | - |
| Teweh Tengah | 609 | 747 | - | - | 609 | 747 |
| Teweh Baru | - | - | 5 | - | 5 | - |
| Teweh Selatan | - | - | - | - | - | - |
| Lahei | - | - | 23 | 21 | 23 | 21 |
| Lahei Barat | - | - | - | - | - | - |
| Barito Utara | 609 | 747 | 28 | 21 | 637 | 768 |

Sumber/Source: ¹ Kementerian Agama, EMIS, data semester ganjil/Ministry of Religious Affairs, EMIS, odd semester

² Kementerian Agama Kabupaten Barito Utara/Religion Ministry of Barito Utara Regency

Tabel 4.1.10 Jumlah Perguruan Tinggi, Mahasiswa, dan Tenaga Pendidik (Negeri dan Swasta) di Bawah Kementerian Riset, Teknologi dan Pendidikan Tinggi Menurut Kecamatan di Kabupaten Barito Utara, 2020
Number of Universities, Pupils and Lecturers (Public and Private) Under the Ministry of Research, Technology and Higher Education Subdistrict in Barito Utara Regency, 2020

| Kecamatan Subdistrict | Jumlah Perguruan Tinggi Number of Universities | | Jumlah Mahasiswa Number of Pupils | |
|--------------------------|---|-------------------|--------------------------------------|-------------------|
| | Negeri Public | Swasta Private | Negeri Public | Swasta Private |
| (1) | (2) | (3) | (4) | (5) |
| Montallat | - | - | - | - |
| Gunung Timang | - | - | - | - |
| Gunung Purei | - | - | - | - |
| Teweh Timur | - | - | - | - |
| Teweh Tengah | - | 1 | - | 325 |
| Teweh Baru | - | 1 | - | 103 |
| Teweh Selatan | - | - | - | - |
| Lahei | - | - | - | - |
| Lahei Barat | - | - | - | - |
| Barito Utara | - | 2 | - | 428 |

Lanjutan Tabel/Continued Table 4.1.10

| Kecamatan Subdistrict | Jumlah Tenaga Edukatif Number of Lecturers | |
|--------------------------|---|-------------------|
| | Negeri Public | Swasta Private |
| (1) | (6) | (7) |
| Montallat | - | - |
| Gunung Timang | - | - |
| Gunung Purei | - | - |
| Teweh Timur | - | - |
| Teweh Tengah | - | 16 |
| Teweh Baru | - | 55 |
| Teweh Selatan | - | - |
| Lahei | - | - |
| Lahei Barat | - | - |
| Barito Utara | - | 71 |

Sumber/Source: Biro Administrasi dan Kemahasiswaan Politeknik dan STIE Muara Teweh/General Academic Administration Division of Politeknik and STIE Muara Teweh

Tabel 4.1.11 Jumlah Perguruan Tinggi, Mahasiswa, dan Tenaga Edukatif (Negeri dan Swasta) di Bawah Kementerian Agama Menurut Kecamatan di Kabupaten Barito Utara, 2020

Number of Universities, Pupils and Lecturers (Public and Private) Under the Ministry of Religion According to the District in Barito Utara Regency, 2020

| Kecamatan Subdistrict | Jumlah Perguruan Tinggi Number of Universities | | Jumlah Mahasiswa Number of Pupils | |
|--------------------------|---|-------------------|--------------------------------------|-------------------|
| | Negeri Public | Swasta Private | Negeri Public | Swasta Private |
| (1) | (2) | (3) | (4) | (5) |
| Montallat | - | - | - | - |
| Gunung Timang | - | - | - | - |
| Gunung Purei | - | - | - | - |
| Teweh Timur | - | - | - | - |
| Teweh Tengah | - | 1 | - | 117 |
| Teweh Baru | - | - | - | - |
| Teweh Selatan | - | - | - | - |
| Lahei | - | - | - | - |
| Lahei Barat | - | - | - | - |
| Barito Utara | - | 1 | - | 117 |

Lanjutan Tabel/Continued Table 4.1.11

| Kecamatan Subdistrict | Jumlah Tenaga Edukatif Number of Lecturers | |
|--------------------------|---|-------------------|
| | Negeri Public | Swasta Private |
| (1) | (6) | (7) |
| Montallat | - | - |
| Gunung Timang | - | - |
| Gunung Purei | - | - |
| Teweh Timur | - | - |
| Teweh Tengah | - | 22 |
| Teweh Baru | - | - |
| Teweh Selatan | - | - |
| Lahei | - | - |
| Lahei Barat | - | - |
| Barito Utara | - | 22 |

Sumber/Source: Biro Administrasi dan Kemahasiswaan STAI Siti Khadijah Muara Teweh/General Academic Administration Division of STAI Siti Khadijah Muara Teweh

Tabel 4.1.12 **Persentase Penduduk Usia 7–24 Tahun Menurut Jenis Kelamin, Kelompok Umur Sekolah, dan Partisipasi Sekolah¹ di Kabupaten Barito Utara, 2018-2020**
Percentage of Population Aged 7-24 Years by Sex, School Age Group, and School Participation¹ in Barito Utara Regency, 2018-2020

| Jenis Kelamin dan Kelompok Umur Sekolah <i>Sex and School Age Group</i> | 2018 | | |
|--|---|--|---|
| | Tidak/Belum Pernah Sekolah <i>Not/Never Attending School</i> | Masih Sekolah <i>Attending School</i> | Tidak Sekolah Lagi <i>Not Attending School Anymore</i> |
| (1) | (2) | (3) | (4) |
| Laki-laki/Male | | | |
| 7 – 12 | 0,00 | 100,00 | 0,00 |
| 13 – 15 | 1,79 | 95,54 | 2,67 |
| 16 – 18 | 2,38 | 58,30 | 39,32 |
| 19 – 24 | 0,00 | 18,97 | 81,03 |
| 7 – 24 | 0,68 | 70,15 | 29,17 |
| Perempuan/Female | | | |
| 7 – 12 | 0,00 | 100,00 | 0,00 |
| 13 – 15 | 0,00 | 100,00 | 0,00 |
| 16 – 18 | 0,00 | 71,83 | 28,17 |
| 19 – 24 | 0,00 | 13,43 | 86,57 |
| 7 – 24 | 0,00 | 71,53 | 28,47 |
| Jumlah/Total | | | |
| 7 – 12 | 0,00 | 100,00 | 0,00 |
| 13 – 15 | 0,91 | 97,72 | 1,36 |
| 16 – 18 | 1,04 | 65,91 | 33,05 |
| 19 – 24 | 0,00 | 16,34 | 83,66 |
| 7 – 24 | 0,35 | 70,83 | 28,83 |

Lanjutan Tabel/Continued Table 4.1.12

| Jenis Kelamin dan Kelompok Umur Sekolah <i>Sex and School Age Group</i> | 2019 | | |
|--|--|--|--|
| | Tidak/Belum Pernah Sekolah <i>Not/Never Attending School</i> | Masih Sekolah <i>Attending School</i> | Tidak Sekolah Lagi <i>Not Attending School Anymore</i> |
| (1) | (5) | (6) | (7) |
| Laki-laki/Male | | | |
| 7 – 12 | 0,00 | 99,72 | 0,28 |
| 13 – 15 | 0,00 | 97,45 | 2,55 |
| 16 – 18 | 0,00 | 66,97 | 33,03 |
| 19 – 24 | 1,28 | 19,03 | 79,69 |
| 7 – 24 | 0,37 | 70,31 | 29,32 |
| Perempuan/Female | | | |
| 7 – 12 | 0,00 | 100,00 | 0,00 |
| 13 – 15 | 0,00 | 98,75 | 1,25 |
| 16 – 18 | 2,56 | 69,80 | 27,64 |
| 19 – 24 | 0,00 | 14,35 | 85,65 |
| 7 – 24 | 0,39 | 69,26 | 30,35 |
| Jumlah/Total | | | |
| 7 – 12 | 0,00 | 99,87 | 0,13 |
| 13 – 15 | 0,00 | 98,03 | 1,97 |
| 16 – 18 | 1,22 | 68,32 | 30,46 |
| 19 – 24 | 0,63 | 16,64 | 82,73 |
| 7 – 24 | 0,38 | 69,78 | 29,83 |

Lanjutan Tabel/Continued Table 4.1.12

| Jenis Kelamin dan Kelompok Umur Sekolah <i>Sex and School Age Group</i> | 2020 | | |
|--|--|--|--|
| | Tidak/Belum Pernah Sekolah <i>Not/Never Attending School</i> | Masih Sekolah <i>Attending School</i> | Tidak Sekolah Lagi <i>Not Attending School Anymore</i> |
| (1) | (8) | (9) | (10) |
| Laki-laki/Male | | | |
| 7 – 12 | 0,25 | 99,75 | 0,00 |
| 13 – 15 | 0,00 | 96,12 | 3,88 |
| 16 – 18 | 0,00 | 64,28 | 35,72 |
| 19 – 24 | 0,00 | 27,27 | 72,73 |
| 7 – 24 | 0,10 | 73,35 | 26,55 |
| Perempuan/Female | | | |
| 7 – 12 | 0,00 | 100,00 | 0,00 |
| 13 – 15 | 0,00 | 100,00 | 0,00 |
| 16 – 18 | 0,00 | 73,17 | 26,83 |
| 19 – 24 | 0,00 | 11,37 | 88,63 |
| 7 – 24 | 0,00 | 68,92 | 31,08 |
| Jumlah/Total | | | |
| 7 – 12 | 0,13 | 99,87 | 0,00 |
| 13 – 15 | 0,00 | 98,17 | 1,83 |
| 16 – 18 | 0,00 | 68,92 | 31,08 |
| 19 – 24 | 0,00 | 18,99 | 81,01 |
| 7 – 24 | 0,05 | 71,12 | 28,83 |

Catatan/Note: ¹ Termasuk pendidikan nonformal (Paket A, Paket B, atau Paket C)/Including Package A, Package B, or Package C

Sumber/Source: BPS, Survei Sosial Ekonomi Nasional (Susenas)/BPS-Statistics Indonesia, National Socio-Economic Survey

Tabel 4.1.13 Angka Partisipasi Murni (APM) dan Angka Partisipasi Kasar (APK) Menurut Jenjang Pendidikan di Kabupaten Barito Utara, 2019 dan 2020
Net Participation Rates and Gross Participation Rates by Educational Level in Barito Utara Regency, 2019 dan 2020

| Jenjang Pendidikan <i>Education Level</i> | Angka Partisipasi Murni (APM) <i>Net Participation Rates</i> | | Angka Partisipasi Kasar (APK) <i>Gross Participation Rates</i> | |
|---|--|-------|--|--------|
| | 2019 | 2020 | 2019 | 2020 |
| (1) | (2) | (3) | (4) | (5) |
| SD/MI/Sederajat <i>Primary School</i> | 99,54 | 99,33 | 110,07 | 108,59 |
| SMP/MTs/Sederajat <i>Lower Secondary School</i> | 84,73 | 84,92 | 89,93 | 95,83 |
| SMA/SMK/MA/Sederajat <i>Upper Secondary School</i> | 63,20 | 63,17 | 77,63 | 77,96 |

Sumber/Source: BPS, Survei Sosial Ekonomi Nasional (Susenas)/BPS-Statistics Indonesia, National Socio-Economic Survey

Tabel 4.1.14 **Persentase Penduduk Berumur 15 Tahun ke Atas yang Melek Huruf Menurut Kelompok Umur dan Daerah Tempat Tinggal di Kabupaten Barito Utara, 2019 dan 2020**
Percentage of Population Aged 15 Years and Over Who Are Literate According to Age Groups and Residential Areas in Barito Utara Regency, 2019 and 2020

| Kelompok Umur Age Group | Perkotaan Urban | | Perdesaan Rural | |
|----------------------------|--------------------|--------------|--------------------|--------------|
| | 2019 | 2020 | 2019 | 2020 |
| (1) | (2) | (3) | (4) | (5) |
| 15 – 19 | 100,00 | 99,90 | 99,88 | 99,78 |
| 20 – 24 | 99,88 | 100,00 | 99,65 | 99,81 |
| 25 – 29 | 99,88 | 100,00 | 99,95 | 99,96 |
| 30 – 34 | 99,98 | 99,68 | 100 | 99,84 |
| 35 – 39 | 99,94 | 100,00 | 99,95 | 99,91 |
| 40 – 44 | 100,00 | 100,00 | 99,67 | 99,77 |
| 45 – 49 | 100,00 | 100,00 | 100,00 | 100,00 |
| 50+ | 97,57 | 97,83 | 95,96 | 95,84 |
| Jumlah/Total | | | | |
| 15-24 | 99,94 | 99,95 | 99,76 | 99,79 |
| 15-44 | 99,95 | 99,93 | 99,86 | 99,85 |
| 15+ | 99,47 | 99,48 | 99,06 | 99,00 |
| 45+ | 98,34 | 98,49 | 97,20 | 97,10 |

Lanjutan Tabel/Continued Table 4.1.14

| Kelompok Umur <i>Age Group</i> | Perkotaan+Perdesaan <i>Urban+Rural</i> | |
|--|--|---------------|
| | 2019 | 2020 |
| (1) | (6) | (7) |
| 15 – 19 | 100,00 | 100,00 |
| 20 – 24 | 100,00 | 100,00 |
| 25 – 29 | 100,00 | 100,00 |
| 30 – 34 | 100,00 | 100,00 |
| 35 – 39 | 100,00 | 100,00 |
| 40 – 44 | 100,00 | 100,00 |
| 45 – 49 | 100,00 | 100,00 |
| 50+ | 91,97 | 98,04 |
| Jumlah/Total | | |
| 15-24 | 100,00 | 100,00 |
| 15-44 | 100,00 | 100,00 |
| 15+ | 98,34 | 99,58 |
| 45+ | 94,55 | 98,69 |

Sumber/Source: BPS, Survei Sosial Ekonomi Nasional (Susenas)/BPS-Statistics Indonesia, National Socio-Economic Survey

Tabel 4.1.15 Jumlah Desa¹/Kelurahan yang Memiliki Fasilitas Sekolah Menurut Kecamatan dan Tingkat Pendidikan, 2018-2020
Number of Villages¹ Having Educational Facilities by Subdistrict and Educational Level, 2018-2020

| Kecamatan Subdistrict | SD Primary School | | | SMP Junior High School | | |
|--------------------------|----------------------|-----------|-----------|---------------------------|-----------|-----------|
| | 2018 | 2019 | 2020 | 2018 | 2019 | 2020 |
| (1) | (2) | (3) | (4) | (5) | (6) | (7) |
| Montallat | 10 | 10 | 10 | 6 | 6 | 6 |
| Gunung Timang | 16 | 16 | 16 | 4 | 4 | 4 |
| Gunung Purei | 7 | 7 | 7 | 1 | 1 | 1 |
| Teweh Timur | 11 | 11 | 11 | 2 | 2 | 2 |
| Teweh Tengah | 10 | 10 | 10 | 7 | 7 | 7 |
| Teweh Baru | 10 | 10 | 10 | 7 | 7 | 7 |
| Teweh Selatan | 10 | 10 | 10 | 4 | 4 | 4 |
| Lahei | 13 | 13 | 13 | 3 | 3 | 3 |
| Lahei Barat | 11 | 11 | 11 | 4 | 4 | 4 |
| Barito Utara | 98 | 98 | 98 | 38 | 38 | 38 |

Lanjutan Tabel/Continued Table 4.1.15

| Kecamatan Subdistrict | SMA Senior High School | | | SMK Vocational School | | |
|--------------------------|---------------------------|-----------|-----------|--------------------------|----------|----------|
| | 2018 | 2019 | 2020 | 2018 | 2019 | 2020 |
| (1) | (8) | (9) | (10) | (11) | (12) | (13) |
| Montallat | 3 | 3 | 3 | – | – | – |
| Gunung Timang | 2 | 2 | 2 | 2 | 2 | 2 |
| Gunung Purei | – | – | – | 1 | 1 | 1 |
| Teweh Timur | 1 | 1 | 1 | 1 | 1 | 1 |
| Teweh Tengah | 3 | 3 | 3 | 2 | 2 | 2 |
| Teweh Baru | 2 | 2 | 2 | – | – | – |
| Teweh Selatan | 1 | 1 | 1 | 1 | 1 | 1 |
| Lahei | 1 | 1 | 1 | – | – | – |
| Lahei Barat | 2 | 2 | 3 | – | – | – |
| Barito Utara | 15 | 15 | 16 | 7 | 7 | 7 |

Lanjutan Tabel/Continued Table 4.1.15

| Kecamatan Subdistrict | Perguruan Tinggi University | | |
|--------------------------|--------------------------------|----------|----------|
| | 2018 | 2019 | 2020 |
| (1) | (14) | (15) | (16) |
| Montallat | - | - | - |
| Gunung Timang | - | - | - |
| Gunung Purei | - | - | - |
| Teweh Timur | - | - | - |
| Teweh Tengah | 1 | 1 | 1 |
| Teweh Baru | 1 | 1 | 1 |
| Teweh Selatan | - | - | - |
| Lahei | - | - | - |
| Lahei Barat | - | - | - |
| Barito Utara | 2 | 2 | 2 |

Catatan/Note: ¹ Desa pada tabel ini termasuk Unit Permukiman Transmigrasi (UPT) yang masih dibina oleh kementerian terkait/*Villages in this table include Transmigration Settlement Unit which is still fostered by the relevant ministries*

Sumber/Source: BPS, Pendataan Potensi Desa (Podes)/BPS–Statistics Indonesia, Village Potential Data Collection

Tabel 4.1.16 Hasil Ujian Akhir Nasional Sekolah Dasar/Madrasah Ibtidaiyah (MI) Menurut Kecamatan di Kabupaten Barito Utara, 2019
Result of National Final Exam Elementary School/MI by Subdistrict in Barito Utara Regency, 2019

| Kecamatan Subdistrict | Jumlah Peserta Participants | Rata-rata Nilai Mata Ujian Average of Score Test | | |
|--------------------------|--------------------------------|---|---------------------------|--|
| | | Bahasa Indonesia Indonesians | Matematika Mathematics | Ilmu Pengetahuan Alam Science |
| (1) | (2) | (3) | (4) | (5) |
| Montallat | 231 | 66,40 | 68,90 | 66,30 |
| Gunung Timang | 194 | 62,30 | 65,80 | 63,90 |
| Gunung Purei | 45 | 60,40 | 57,50 | 61,40 |
| Teweh Timur | 116 | 61,60 | 58,50 | 59,00 |
| Teweh Tengah | 1 058 | 65,90 | 66,00 | 65,10 |
| Teweh Baru | 365 | 63,50 | 64,20 | 63,90 |
| Teweh Selatan | 244 | 67,10 | 65,60 | 66,50 |
| Lahei | 239 | 63,10 | 66,70 | 64,00 |
| Lahei Barat | 228 | 65,00 | 68,70 | 67,30 |
| Barito Utara | 2 720 | 63,90 | 64,70 | 64,20 |
| 2018 | 2 770 | 72,74 | 64,27 | 66,87 |

Sumber/Source: Dinas Pendidikan Kabupaten Barito Utara/Regional Education Office of Barito Utara Regency

Tabel 4.1.17 Hasil Ujian Akhir Nasional Sekolah Lanjutan Tingkat Pertama/Madrasah Tsanawiyah (MTs) Menurut Kecamatan di Kabupaten Barito Utara, 2019
Result of National Final Exam Junior High School/MTs by Subdistrict in Barito Utara Regency, 2019

| Kecamatan Subdistrict | Jumlah Peserta Partici- pants | Rata-rata Nilai Mata Ujian Average of Score Test | | | |
|--------------------------|--|---|------------------------------|---------------------------------|---------------------------------------|
| | | Bahasa Indonesia Indonesians | Bahasa Inggris English | Matematika Mathe- mathics | Ilmu Penge- tahuan Alam Science |
| (1) | (2) | (3) | (4) | (5) | (6) |
| Montallat | 175 | 47,30 | 37,50 | 33,40 | 34,90 |
| Gunung Timang | 249 | 49,30 | 39,90 | 36,20 | 37,00 |
| Gunung Purei | 49 | 58,30 | 40,40 | 34,70 | 36,90 |
| Teweh Timur | 94 | 54,90 | 41,60 | 39,60 | 43,10 |
| Teweh Tengah | 1 071 | 60,80 | 48,60 | 44,40 | 45,00 |
| Teweh Baru | 316 | 54,60 | 42,60 | 38,50 | 37,90 |
| Teweh Selatan | 234 | 54,90 | 41,40 | 36,00 | 38,20 |
| Lahei | 152 | 53,20 | 42,40 | 43,80 | 42,40 |
| Lahei Barat | 200 | 51,80 | 41,80 | 40,10 | 40,40 |
| Barito Utara | 2 540 | 53,90 | 41,80 | 38,50 | 39,50 |
| 2018 | 2 481 | 60,32 | 44,23 | 41,49 | 42,78 |

Sumber/Source: Dinas Pendidikan Kabupaten Barito Utara/Regional Education Office of Barito Utara Regency

Tabel 4.1.18 Hasil Ujian Akhir Nasional Sekolah Lanjutan Tingkat Atas/Madrasah Aliyah (MA) Jurusan IPA Menurut Kecamatan di Kabupaten Barito Utara, 2019
Result of National Final Exam Senior High School/MA Majoring Science by Subdistrict in Barito Utara Regency, 2019

| Kecamatan <i>Subdistrict</i> | Jumlah Peserta <i>Participants</i> | Rata-rata Nilai Mata Ujian <i>Average of Score Test</i> | | |
|---------------------------------|---------------------------------------|--|----------------------------------|----------------------------------|
| | | Bahasa Indonesia <i>Indonesians</i> | Bahasa Inggris <i>English</i> | Matematika <i>Mathematics</i> |
| (1) | (2) | (3) | (4) | (5) |
| Montallat | 36 | 127,74 | 82,32 | 57,48 |
| Gunung Timang | 71 | 123,67 | 81,25 | 66,30 |
| Gunung Purei | - | - | - | - |
| Teweh Timur | 20 | 54,39 | 26,39 | 27,91 |
| Teweh Tengah | 202 | 159,08 | 142,66 | 80,44 |
| Teweh Baru | - | - | - | - |
| Teweh Selatan | 26 | 69,38 | 44,12 | 33,27 |
| Lahei | 30 | 57,52 | 44,20 | 30,60 |
| Lahei Barat | - | - | - | - |
| Barito Utara | 385 | 98,63 | 70,16 | 49,33 |
| 2018 | 532 | 169,12 | 117,88 | 89,62 |

Lanjutan Tabel/Continued Table 4.1.18

| Kecamatan Subdistrict | Rata-rata Nilai Mata Ujian Average of Score Test | | |
|--------------------------|---|--------------------|--------------------|
| | Fisika Physics | Kimia Chemistry | Biologi Biology |
| (1) | (6) | (7) | (8) |
| Montallat | 86,89 | 95,51 | 74,46 |
| Gunung Timang | 55,45 | 73,66 | 60,21 |
| Gunung Purei | - | - | - |
| Teweh Timur | 31,61 | 34,12 | 46,32 |
| Teweh Tengah | 112,36 | 121,11 | 119,37 |
| Teweh Baru | - | - | - |
| Teweh Selatan | 56,13 | 40,15 | 58,65 |
| Lahei | 60,17 | 54,75 | 43,81 |
| Lahei Barat | - | - | - |
| Barito Utara | 67,10 | 69,88 | 67,14 |
| 2018 | 63,07 | 102,81 | 125,56 |

Sumber/Source: Dinas Pendidikan Kabupaten Barito Utara/Regional Education Office of Barito Utara Regency

Tabel 4.1.19 Hasil Ujian Akhir Nasional Sekolah Lanjutan Tingkat Atas/Madrasah Aliyah (MA) Jurusan IPS Menurut Kecamatan di Kabupaten Barito Utara, 2019
Result of National Final Exam Senior High School/MA Majoring Social by Subdistrict in Barito Utara Regency, 2019

| Kecamatan <i>Subdistrict</i> | Jumlah Peserta <i>Participants</i> | Rata-rata Nilai Mata Ujian <i>Average of Score Test</i> | | |
|---------------------------------|---------------------------------------|--|----------------------------------|----------------------------------|
| | | Bahasa Indonesia <i>Indonesians</i> | Bahasa Inggris <i>English</i> | Matematika <i>Mathematics</i> |
| (1) | (2) | (3) | (4) | (5) |
| Montallat | 103 | 101,42 | 75,12 | 69,26 |
| Gunung Timang | 101 | 104,78 | 70,56 | 80,36 |
| Gunung Purei | - | - | - | - |
| Teweh Timur | 40 | 53,20 | 27,60 | 35,67 |
| Teweh Tengah | 260 | 196,08 | 149,70 | 123,61 |
| Teweh Baru | 74 | 114,50 | 70,45 | 78,32 |
| Teweh Selatan | 32 | 58,75 | 35,56 | 40,63 |
| Lahei | 40 | 47,03 | 37,17 | 36,03 |
| Lahei Barat | 75 | 102,93 | 53,55 | 44,16 |
| Barito Utara | 725 | 97,34 | 64,96 | 63,51 |
| 2018 | 563 | 181,67 | 121,93 | 121,35 |

Lanjutan Tabel/Continued Table 4.1.19

| Kecamatan Subdistrict | Rata-rata Nilai Mata Ujian Average of Score Test | | |
|--------------------------|---|------------------------|-----------------------|
| | Ekonomi Economics | Sosiologi Sociology | Geografi Geography |
| (1) | (6) | (7) | (8) |
| Montallat | 99,35 | 98,35 | 104,50 |
| Gunung Timang | 82,64 | 82,88 | 61,87 |
| Gunung Purei | - | - | - |
| Teweh Timur | 34,17 | 48,73 | 35,67 |
| Teweh Tengah | 141,13 | 178,30 | 171,14 |
| Teweh Baru | 88,25 | 114,44 | 125,81 |
| Teweh Selatan | 48,76 | 66,8 | 79,98 |
| Lahei | 48,08 | 51,45 | 37,86 |
| Lahei Barat | 65,26 | 91,84 | 88,46 |
| Barito Utara | 75,96 | 91,60 | 88,16 |
| 2018 | 85,02 | 183,13 | 218,98 |

Sumber/Source: Dinas Pendidikan Kabupaten Barito Utara/Regional Education Office of Barito Utara Regency

Tabel 4.1.20 Hasil Ujian Akhir Nasional Sekolah Lanjutan Tingkat Atas/Madrasah Aliyah (MA) Jurusan Bahasa Menurut Kecamatan di Kabupaten Barito Utara, 2019
Result of National Final Exam Senior High School/MA Majoring Bahasa by Subdistrict in Barito Utara Regency, 2019

| Kecamatan <i>Subdistrict</i> | Jumlah Peserta <i>Participants</i> | Rata-rata Nilai Mata Ujian <i>Average of Score Test</i> | | |
|---------------------------------|---------------------------------------|--|----------------------------------|----------------------------------|
| | | Bahasa Indonesia <i>Indonesians</i> | Bahasa Inggris <i>English</i> | Matematika <i>Mathematics</i> |
| (1) | (2) | (3) | (4) | (5) |
| Montallat | - | - | - | - |
| Gunung Timang | - | - | - | - |
| Gunung Purei | - | - | - | - |
| Teweh Timur | - | - | - | - |
| Teweh Tengah | 27 | 66,05 | 52,10 | 36,59 |
| Teweh Baru | - | - | - | - |
| Teweh Selatan | - | - | - | - |
| Lahei | - | - | - | - |
| Lahei Barat | - | - | - | - |
| Barito Utara | 27 | 66,05 | 52,10 | 36,59 |
| 2018 | 35 | 59,54 | 47,14 | 36,93 |

Lanjutan Tabel/Continued Table 4.1.20

| Kecamatan Subdistrict | Rata-rata Nilai Mata Ujian Average of Score Test | | |
|--------------------------|---|------------------------|-----------------------|
| | Ekonomi Economics | Sosiologi Sociology | Geografi Geography |
| (1) | (6) | (7) | (8) |
| Montallat | - | - | - |
| Gunung Timang | - | - | - |
| Gunung Purei | - | - | - |
| Teweh Timur | - | - | - |
| Teweh Tengah | 60,00 | 42,63 | 60,25 |
| Teweh Baru | - | - | - |
| Teweh Selatan | - | - | - |
| Lahei | - | - | - |
| Lahei Barat | - | - | - |
| Barito Utara | 60,00 | 42,63 | 60,25 |
| 2018 | 67,21 | 66,40 | 86,29 |

Sumber/Source: Dinas Pendidikan Kabupaten Barito Utara/Regional Education Office of Barito Utara Regency

Tabel 4.1.21 Hasil Ujian Akhir Nasional Sekolah Menengah Kejuruan (SMK) Menurut Kecamatan di Kabupaten Barito Utara, 2019
Result of National Final Exam Vocational Senior High School by Subdistrict in Barito Utara Regency, 2019

| Kecamatan Subdistrict | Jumlah Peserta Participants | Rata-rata Nilai Mata Ujian Average of Score Test | | | |
|--------------------------|-----------------------------------|---|------------------------------|---------------------------|--------------------------|
| | | Bahasa Indonesia Indonesians | Bahasa Inggris English | Matematika Mathematics | Kompetensi Competence |
| (1) | (2) | (3) | (4) | (5) | (6) |
| Montallat | - | - | - | - | - |
| Gunung Timang | 11 | 47,45 | 27,27 | 36,82 | 71,63 |
| Gunung Purei | 27 | 52,59 | 43,84 | 39,7 | 79,42 |
| Teweh Timur | 9 | 65,75 | 73,75 | 60,94 | 74,76 |
| Teweh Tengah | 417 | 165,79 | 144,86 | 137,46 | 225,81 |
| Teweh Baru | - | - | - | - | - |
| Teweh Selatan | 99 | 63,64 | 32,83 | 31,10 | 31,02 |
| Lahei | - | - | - | - | - |
| Lahei Barat | - | - | - | - | - |
| Barito Utara | 563 | 79,04 | 64,51 | 61,20 | 96,53 |
| 2018 | 2 002 | 83,26 | 54,35 | 51,32 | 80,44 |

Sumber/Source: Dinas Pendidikan Kabupaten Barito Utara/Regional Education Office of Barito Utara Regency

4.2 KESEHATAN/HEALTH

Tabel 4.2.1 Jumlah Desa¹/Kelurahan Yang Memiliki Sarana Kesehatan Menurut Kecamatan, 2018-2020
Table Number of Villages¹ Having Health Facilities by Subdistrict, 2018-2020

| Kecamatan Subdistrict | Rumah Sakit Hospital | | | Rumah Sakit Bersalin Maternity Hospital | | |
|--------------------------|-------------------------|----------|----------|--|----------|----------|
| | 2018 | 2019 | 2020 | 2018 | 2019 | 2020 |
| (1) | (2) | (3) | (4) | (5) | (6) | (7) |
| Montallat | - | - | - | - | - | - |
| Gunung Timang | - | - | - | - | - | - |
| Gunung Purei | - | - | - | - | - | - |
| Teweh Timur | - | - | - | - | - | - |
| Teweh Tengah | 1 | 1 | 1 | - | - | - |
| Teweh Baru | - | - | - | - | - | - |
| Teweh Selatan | - | - | - | - | - | - |
| Lahei | - | - | - | - | - | - |
| Lahei Barat | - | - | - | - | - | - |
| Barito Utara | 1 | 1 | 1 | - | - | - |

Lanjutan Tabel/Continued Table 4.2.1

| Kecamatan Subdistrict | Poliklinik Polyclinic | | | Puskesmas Public Health Center | | |
|--------------------------|--------------------------|-------------|--------------|-----------------------------------|--------------|--------------|
| | 2018 (8) | 2019 (9) | 2020 (10) | 2018 (11) | 2019 (12) | 2020 (13) |
| Montallat | 1 | 1 | 1 | 1 | 1 | 1 |
| Gunung Timang | 1 | 1 | 1 | 3 | 3 | 3 |
| Gunung Purei | - | - | - | 1 | 1 | 1 |
| Teweh Timur | - | - | - | 3 | 2 | 2 |
| Teweh Tengah | 2 | 2 | 2 | 4 | 4 | 4 |
| Teweh Baru | - | - | - | 2 | 2 | 1 |
| Teweh Selatan | - | 2 | 1 | 3 | 3 | 2 |
| Lahei | - | 1 | - | 2 | 2 | 2 |
| Lahei Barat | - | - | - | 2 | 1 | 1 |
| Barito Utara | 4 | 7 | 5 | 21 | 19 | 17 |

Lanjutan Tabel/Continued Table 4.2.1

| Kecamatan Subdistrict | Puskesmas Pembantu Subsidiary of Public Health Center | | | Apotek Pharmacy | | |
|--------------------------|--|--------------|--------------|--------------------|--------------|--------------|
| | 2018 (14) | 2019 (15) | 2020 (16) | 2018 (17) | 2019 (18) | 2020 (19) |
| Montallat | 8 | 8 | 7 | 1 | 1 | - |
| Gunung Timang | 13 | 12 | 12 | - | - | - |
| Gunung Purei | 6 | 7 | 5 | - | - | - |
| Teweh Timur | 8 | 7 | 6 | - | - | - |
| Teweh Tengah | 9 | 9 | 9 | 2 | 2 | 2 |
| Teweh Baru | 10 | 9 | 9 | - | - | - |
| Teweh Selatan | 9 | 9 | 9 | 1 | 1 | 1 |
| Lahei | 11 | 12 | 12 | - | - | - |
| Lahei Barat | 9 | 9 | 9 | - | - | - |
| Barito Utara | 83 | 82 | 78 | 4 | 4 | 3 |

Catatan/Note: ¹ Desa pada tabel ini termasuk Unit Permukiman Transmigrasi (UPT) yang masih dibina oleh kementerian terkait/Villages in this table include Transmigration Settlement Unit which is still fostered by the relevant ministries

Sumber/Source: BPS, Pendataan Potensi Desa (Podes)/BPS-Statistics Indonesia, Village Potential Data Collection

Tabel 4.2.2 Jumlah Tenaga Kesehatan Menurut Kecamatan di Kabupaten Barito Utara, 2020
Number of Medical Personnel by Subdistrict in Barito Utara Province, 2020

| Kecamatan Subdistrict | Dokter ¹ Doctor ¹ | Perawat Nurse | Bidan Midwife | Tenaga Kefarmasian Pharmacist | Tenaga Gizi Nutritionist |
|--------------------------|--|------------------|------------------|-------------------------------------|-----------------------------|
| (1) | (2) | (3) | (4) | (5) | (6) |
| Montallat | 2 | 15 | 14 | - | 2 |
| Gunung Timang | 4 | 53 | 23 | 3 | 3 |
| Gunung Purei | 2 | 10 | 11 | 1 | 2 |
| Teweh Timur | 3 | 22 | 16 | 3 | 2 |
| Teweh Tengah | 35 | 208 | 108 | 24 | 15 |
| Teweh Baru | 2 | 28 | 22 | 1 | 1 |
| Teweh Selatan | 2 | 26 | 19 | - | 3 |
| Lahei | 5 | 40 | 26 | 3 | 2 |
| Lahei Barat | 1 | 14 | 33 | 1 | 1 |
| Barito Utara | 56 | 416 | 272 | 36 | 31 |
| 2019 | 54 | 436 | 286 | 51 | 38 |

Catatan/Note: ¹ Dokter dalam tabel ini termasuk dokter spesialis, dokter umum, dokter spesialis gigi, dan dokter gigi/Doctor in this table include medical specialist, general practitioner, dentist specialist, and dentist

Sumber/Source: Dinas Kesehatan Kabupaten Barito Utara dan Rumah Sakit Umum Daerah Kabupaten Barito Utara/Regional Health Office of Barito Utara Regency and Public Hospital of Barito Utara Regency

Tabel 4.2.3 **Persentase Penduduk yang Mempunyai Keluhan Kesehatan Selama Sebulan Terakhir di Kabupaten Barito Utara, 2015-2020**
Percentage of People Who Had Health Complaint During a Month Prior to The Survey in Barito Utara Regency, 2015-2020

| Tahun Year | Jenis Kelamin Gender | | Total Total |
|---------------|-------------------------|---------------------|----------------|
| | Laki-laki Male | Perempuan Female | |
| (1) | (2) | (3) | (4) |
| 2015 | ... | ... | 23,59 |
| 2016 | 19,60 | 25,47 | 22,42 |
| 2017 | 22,14 | 24,77 | 23,40 |
| 2018 | 20,94 | 24,68 | 22,73 |
| 2019 | 22,01 | 23,79 | 22,86 |
| 2020 | 11,38 | 9,30 | 10,38 |

Sumber/Source: BPS, Survei Sosial Ekonomi Nasional (Susenas)/BPS-Statistics Indonesia, National Socio-Economic Survey

Tabel 4.2.4 Jumlah Rumah Sakit Umum, Rumah Sakit Khusus, dan Puskesmas Menurut Kecamatan di Kabupaten Barito Utara, 2019 dan 2020
Number of General Hospital, Specialized Hospital, and Public Health Center by Subdistrict in Barito Utara Regency, 2019 dan 2020

| Kecamatan Subdistrict | Rumah Sakit Umum General Hospital | | Rumah Sakit Khusus Specialized Hospital | | Rumah Sakit Bersalin/ Rumah Bersalin Maternity Hospital | | Puskesmas Public Health Center | |
|--------------------------|--------------------------------------|----------|--|----------|---|----------|-----------------------------------|-----------|
| | 2019 | 2020 | 2019 | 2020 | 2019 | 2020 | 2019 | 2020 |
| (1) | (2) | (3) | (4) | (5) | (6) | (7) | (8) | (9) |
| Montallat | - | - | - | - | - | - | 1 | 1 |
| Gunung Timang | - | - | - | - | - | - | 3 | 3 |
| Gunung Purei | - | - | - | - | - | - | 1 | 1 |
| Teweh Timur | - | - | - | - | - | - | 2 | 2 |
| Teweh Tengah | 1 | 1 | - | - | - | - | 4 | 4 |
| Teweh Baru | - | - | - | - | - | - | 1 | 1 |
| Teweh Selatan | - | - | - | - | - | - | 1 | 2 |
| Lahei | - | - | - | - | - | - | 2 | 2 |
| Lahei Barat | - | - | - | - | - | - | 1 | 1 |
| Barito Utara | 1 | 1 | - | - | - | - | 16 | 17 |

Lanjutan Tabel/Continued Table 4.2.4

| Kecamatan Subdistrict | Klinik/Balai Kesehatan Medical Clinic | | Posyandu Integrated Health Post | | Polindes Village Maternity Hospital | |
|--------------------------|--|-------------|------------------------------------|-------------|---|-------------|
| | 2019 (1) | 2020 (2) | 2019 (3) | 2020 (4) | 2019 (5) | 2020 (6) |
| Montallat | - | - | 15 | 15 | 6 | 6 |
| Gunung Timang | - | - | 23 | 23 | - | - |
| Gunung Purei | - | - | 12 | 12 | - | - |
| Teweh Timur | - | - | 13 | 13 | 2 | 2 |
| Teweh Tengah | 1 | 1 | 42 | 42 | 2 | 2 |
| Teweh Baru | - | - | 19 | 19 | - | - |
| Teweh Selatan | - | - | 14 | 14 | - | - |
| Lahei | - | - | 22 | 22 | - | - |
| Lahei Barat | - | - | 15 | 15 | 3 | 3 |
| Barito Utara | 1 | 1 | 175 | 175 | 13 | 13 |

Sumber/Source: Dinas Kesehatan Kabupaten Barito Utara/Regional Health Office of Barito Utara
Regency

Tabel 4.2.5 Jumlah Rumah Sakit Umum dan Kapasitas Tempat Tidur Menurut Kecamatan di Kabupaten Barito Utara, 2020
Number of General Hospital and Bed Capacity by Subdistricts in Barito Utara Regency, 2020

| Kecamatan Subdistrict | Rumah Sakit Umum General Hospital | Kapasitas Tempat Tidur Beds Capacity |
|--------------------------|---|--|
| (1) | (2) | (3) |
| Montallat | - | - |
| Gunung Timang | - | - |
| Gunung Purei | - | - |
| Teweh Timur | - | - |
| Teweh Tengah | 1 | 195 |
| Teweh Baru | - | - |
| Teweh Selatan | - | - |
| Lahei | - | - |
| Lahei Barat | - | - |
| Barito Utara | 1 | 195 |
| 2019 | 1 | 138 |

Sumber/Source: Rumah Sakit Umum Daerah Kabupaten Barito Utara/Regional Public Hospital of Barito Utara Regency

Tabel 4.2.6 **Persentase Penduduk yang Mempunyai Keluhan Kesehatan dan Berobat Jalan Selama Sebulan Terakhir di Kabupaten Barito Utara, 2014-2020**
Percentage of People Who Had Health Complaint and Had Outpatient During a Month Prior to The Survey in Barito Utara Regency, 2014-2020

| Tahun <i>year</i> | Laki-laki <i>Male</i> | Perempuan <i>Female</i> | Jumlah <i>Total</i> |
|-----------------------------|---------------------------------|-----------------------------------|-------------------------------|
| (1) | (2) | (3) | (4) |
| 2014 | ... | ... | ... |
| 2015 | ... | ... | ... |
| 2016 | ... | ... | ... |
| 2017 | ... | ... | |
| 2018 | ... | ... | 31,34 |
| 2019 | 21,03 | 26,92 | 23,97 |
| 2020 | 22,10 | 32,78 | 27,17 |

Sumber/Source: BPS, Survei Sosial Ekonomi Nasional (Susenas)/BPS-Statistics Indonesia, National Socio-Economic Survey

Tabel 4.2.7 Distribusi Persentase Penduduk yang Mempunyai Keluhan Kesehatan Selama Sebulan Terakhir dan Tidak Berobat Jalan Menurut Alasan Utama Tidak Berobat Jalan di Kabupaten Barito Utara, 2014-2020
Percentage of People Who Had Health Complaint and Had Outpatient During a Month Prior to The Survey in Barito Utara Regency, 2014-2020

| Tahun Year | Tidak Punya Biaya Berobat <i>No Money for Outpatient</i> | Tidak Ada Biaya Transportasi <i>No Money for Transportation</i> | Tidak Ada Sarana Transportasi <i>No Transportation Utilities</i> |
|---------------|---|--|---|
| (1) | (2) | (3) | (4) |
| 2014 | ... | ... | ... |
| 2015 | ... | ... | ... |
| 2016 | ... | ... | ... |
| 2017 | ... | ... | ... |
| 2018 | 5,19 | 0,00 | 0,13 |
| 2019 | 0,01 | 0,00 | 0,00 |
| 2020 | 0,00 | 1,23 | 0,00 |

Lanjutan Tabel/*Continued Table 4.2.7*

| Tahun <i>Year</i> | Waktu Tunggu Pelayanan Lama <i>Long Lay Time For Health Services</i> | Mengobati Sendiri <i>Self Treatment</i> | Tidak Ada Yang Mendampingi <i>No Accompanying</i> |
|----------------------|--|--|---|
| (1) | (5) | (6) | (7) |
| 2014 | ... | ... | ... |
| 2015 | ... | ... | ... |
| 2016 | ... | ... | ... |
| 2017 | ... | ... | ... |
| 2018 | 0,01 | 70,78 | 0,00 |
| 2019 | 0,00 | 75,59 | 0,00 |
| 2020 | 0,00 | 81,32 | 0,00 |

Lanjutan Tabel/Continued Table 4.2.7

| Tahun <i>Year</i> | Merasa Tidak Perlu <i>Not Necessary</i> | Lainnya <i>Others</i> | Jumlah <i>Total</i> |
|-----------------------------|---|---------------------------------|-------------------------------|
| (1) | (8) | (9) | (10) |
| 2014 | ... | ... | ... |
| 2015 | ... | ... | ... |
| 2016 | ... | ... | ... |
| 2017 | ... | ... | ... |
| 2018 | 22,84 | 1,04 | 100,00 |
| 2019 | 24,40 | 0,00 | 100,00 |
| 2020 | 16,14 | 1,31 | 100,00 |

Sumber/Source: BPS, Survei Sosial Ekonomi Nasional (Susenas)/BPS-Statistics Indonesia, National Socio-Economic Survey

Tabel 4.2.8 **Persentase Penduduk Usia 15 Tahun Ke Atas yang Merokok dalam Sebulan Terakhir Menurut Kelompok Umur di Kabupaten Barito Utara, 2014-2020**
Percentage of People Aged 15 Years and Above Who Are Smoking During a Month Prior to The Survey in Barito Utara Regency, 2014-2020

| Tahun <i>year</i> | 15-24 | 25-34 | 35-44 | 45-54 | 55-64 | 65+ |
|-----------------------------|--------------|--------------|--------------|--------------|--------------|--------------|
| (1) | (2) | (3) | (4) | (5) | (6) | (7) |
| 2014 | ... | ... | ... | ... | ... | ... |
| 2015 | ... | ... | ... | ... | ... | ... |
| 2016 | ... | ... | ... | ... | ... | ... |
| 2017 | ... | ... | ... | ... | ... | ... |
| 2018 | ... | ... | ... | ... | ... | ... |
| 2019 | 17,12 | 29,48 | 31,46 | 37,29 | 36,27 | 19,59 |
| 2020 | 17,61 | 27,77 | 35,61 | 31,39 | 34,80 | 30,01 |

Sumber/Source: BPS, Survei Sosial Ekonomi Nasional (Susenas)/BPS-Statistics Indonesia, National Socio-Economic Survey

Tabel 4.2.9 **Persentase Penduduk yang Memiliki Jaminan Kesehatan Menurut Jenis jaminan di Kabupaten Barito Utara, 2014-2020**
Percentage of People Who Has Health Insurance by Types of Health Insurance in Barito Utara Regency, 2014-2020

| Tahun <i>Year</i> | BPJS Kesehatan Penerima Bantuan Iuran (PBI) <i>BPJS Health Insurance for Poor and Near Poor</i> | BPJS Kesehatan Non-Penerima Bantuan Iuran (Non-PBI) <i>Non-PBI BPJS Health</i> |
|-----------------------------|---|--|
| (1) | (2) | (3) |
| 2014 | ... | ... |
| 2015 | 24,91 | 6,57 |
| 2016 | 46,73 | 3,26 |
| 2017 | 45,75 | 9,75 |
| 2018 | 41,48 | 17,22 |
| 2019 | 50,88 | 27,38 |
| 2020 | 54,57 | 25,28 |

Lanjutan Tabel/*Continued Table* 4.2.9

| Tahun Year | Jamkesda Regional Health Insurance | Asuransi Swasta Private Insurance | Perusahaan/Kantor Company/Office |
|---------------|--|--------------------------------------|-------------------------------------|
| (1) | (4) | (5) | (6) |
| 2014 | ... | ... | ... |
| 2015 | 0,24 | 0,81 | 1,02 |
| 2016 | 0,35 | 0,06 | 0,02 |
| 2017 | ... | ... | ... |
| 2018 | 3,01 | 0,00 | 3,15 |
| 2019 | 0,06 | 0,29 | 0,93 |
| 2020 | 0,09 | 1,67 | 1,30 |

Sumber/Source: BPS, Survei Sosial Ekonomi Nasional (Susenas)/BPS-Statistics Indonesia, National Socio-Economic Survey

Tabel 4.2.10 Jumlah Kunjungan Penyakit Terbanyak di Kabupaten Barito Utara Berdasarkan Jenis Kelamin, 2020
Number of Cases of the Most Diseases in Barito Utara Regency by Sex, 2020

| | Jenis Penyakit <i>The Type of Disease</i> | Laki-laki <i>Male</i> | Perempuan <i>Female</i> | Jumlah <i>Total</i> |
|---|---|---------------------------------|-----------------------------------|-------------------------------|
| | (1) | (2) | (3) | (4) |
| 1 | Hipertensi Esensial (Primer) | 2 160 | 3 950 | 6 110 |
| 2 | Gastritis dan Duodenitis | 1 775 | 3 213 | 4 988 |
| 3 | Diare dan Gastroenteritis Oleh Penyebab Infeksi Tertentu | 1 169 | 1 249 | 2 418 |
| 4 | Sindroma Nyeri Kepala Lainnya | 863 | 1 038 | 1 901 |
| 5 | Penyakit Saluran Nafas Atas Lainnya | 767 | 912 | 1 679 |
| 6 | Dermatis Otopik | 942 | 681 | 1 623 |
| 7 | Diabetes Melitus yang tidak Tergantung Insulin | 507 | 1 023 | 1 530 |
| 8 | Gout | 531 | 835 | 1 366 |
| 9 | Penyakit Pulpa dan Pariapikal (Jaringan Sekitar Akar Gigi) | 524 | 769 | 1 293 |
| | Barito Utara | 9 238 | 13 670 | 22 908 |
| | 2019 | 13 334 | 18 829 | 32 163 |

Sumber/Source: Dinas Kesehatan Kabupaten Barito Utara/Regional Health Office of Barito Utara Regency

Tabel 4.2.11 Jumlah Bayi Lahir, Bayi Berat Badan Lahir Rendah (BBLR), BBLR Dirujuk, dan Bergizi Buruk Menurut Kecamatan di Kabupaten Barito Utara, 2020
Number of Births, Babies with Low Birth Weights (LBW), Treated LBW, and Malnutrition Cases by Regency/City in Barito Utara Province, 2020

| Kecamatan Subdistrict | Bayi Lahir Births | BBLR/LBW | | Gizi Buruk Malnutrition |
|--------------------------|----------------------|-----------------|--------------------|----------------------------|
| | | Jumlah Total | Dirujuk Treated | |
| (1) | (2) | (3) | (4) | (5) |
| Montallat | 193 | 2 | - | - |
| Gunung Timang | 203 | 28 | - | - |
| Gunung Purei | 48 | 1 | - | - |
| Teweh Timur | 106 | 3 | - | - |
| Teweh Tengah | 832 | 6 | - | - |
| Teweh Baru | 312 | - | - | - |
| Teweh Selatan | 233 | - | - | - |
| Lahei | 194 | 7 | - | - |
| Lahei Barat | 184 | - | - | - |
| Barito Utara | 2 305 | 47 | - | - |
| 2019 | 2 370 | 4 | 4 | - |

Sumber/Source: Dinas Kesehatan Kabupaten Barito Utara/Regional Health Office of Barito Utara Regency

Tabel 4.2.12 Jumlah Ibu Hamil, Melakukan Kunjungan K1, Melakukan Kunjungan K4, Kurang Energi Kronis (KEK), dan Mendapat Tablet Zat Besi (Fe) di Kabupaten Barito Utara, 2012–2020
Number of Pregnant Women, Those with One Visit and four Visits of Antenatal Care, Chronic Energy Deficiency (CED), and Receiving Iron Supplement in Barito Utara Regency, 2012–2020

| Tahun Years | Jumlah Ibu Hamil Pregnant Women | Melakukan Kunjungan K1 One Visit | Melakukan Kunjungan K4 Four Visits | Chronic Energy Deficiency (CED) | Mendapat Zat Besi (Fe) Receiving Iron Supplement |
|------------------------|--|---|---|--|---|
| (1) | (2) | (3) | (4) | (5) | (6) |
| 2012 | 2 672 | 2 512 | 2 258 | 109 | 2 232 |
| 2013 | 2 718 | 2 668 | 2 420 | 141 | 2 191 |
| 2014 | 2 674 | 2 596 | 2 472 | - | 2 407 |
| 2015 | 2 922 | 2 805 | 2 647 | 196 | 2 575 |
| 2016 | 2 885 | 2 772 | 2 532 | 249 | 2 506 |
| 2017 | 2 848 | 2 728 | 2 541 | 220 | 2 213 |
| 2018 | 2 807 | 2 751 | 2 462 | 217 | 2 441 |
| 2019 | 2 764 | 2 674 | 2 506 | 258 | 2 626 |
| 2020 | 2 720 | 2 652 | 2 459 | 234 | 2 459 |

Sumber/Source: Dinas Kesehatan Kabupaten Barito Utara/Regional Health Office of Barito Utara Regency

Tabel 4.2.13 Jumlah Kunjungan Wanita Hamil, Nifas/Menyusui, Bayi dan Anak Menurut Kecamatan di Kabupaten Barito Utara, 2020
Number of Visited of Pregnancy Woman, Breastfeeding, Baby and Child by Subdistrict in Barito Utara Regency, 2020

| Kecamatan Subdistrict | Jumlah Kunjungan - Number of Visited | | | | |
|--------------------------|--------------------------------------|--------------|---------------------------------|--------------|------------------|
| | Wanita Hamil Pregnancy Woman | | Nifas/Menyusui Breastfeeding | Bayi Baby | Anak Children |
| | K1 | K4 | | | |
| (1) | (2) | (3) | (4) | (5) | (6) |
| Montallat | 246 | 206 | 193 | 193 | 474 |
| Gunung Timang | 229 | 207 | 202 | 203 | 560 |
| Gunung Purei | 59 | 57 | 50 | 48 | 18 |
| Teweh Timur | 127 | 106 | 107 | 97 | 173 |
| Teweh Tengah | 911 | 883 | 833 | 832 | 3 350 |
| Teweh Baru | 353 | 332 | 310 | 310 | 359 |
| Teweh Selatan | 275 | 256 | 233 | 233 | 1 143 |
| Lahei | 251 | 216 | 194 | 194 | 735 |
| Lahei Barat | 201 | 196 | 186 | 184 | 830 |
| Barito Utara | 2 652 | 2 459 | 2 308 | 2 294 | 7 642 |
| 2019 | 2 674 | 2 516 | 2 323 | 2 380 | 6 454 |

Sumber/Source: Dinas Kesehatan Kabupaten Barito Utara/Regional Health Office of Barito Utara Regency

Tabel 4.2.14 Jumlah Persalinan Hidup dan Persalinan Mati Menurut Kecamatan di Kabupaten Barito Utara, 2020
Table Number of Live Birth and Dead Birth by Subdistrict in Barito Utara Regency, 2020

| Kecamatan Subdistrict | Persalinan Hidup Live Birth | | Persalinan Mati Dead Birth | |
|--------------------------|--------------------------------|---------------|-------------------------------|---------------|
| | Ibu Mother | Anak Child | Ibu Mother | Anak Child |
| (1) | (2) | (3) | (4) | (5) |
| Montallat | 193 | 193 | 1 | - |
| Gunung Timang | 202 | 203 | 1 | - |
| Gunung Purei | 50 | 48 | - | - |
| Teweh Timur | 107 | 106 | - | - |
| Teweh Tengah | 833 | 832 | - | - |
| Teweh Baru | 310 | 312 | - | 1 |
| Teweh Selatan | 233 | 233 | - | 2 |
| Lahei | 194 | 194 | - | - |
| Lahei Barat | 186 | 184 | - | - |
| Barito Utara | 2 308 | 2 305 | 2 | 3 |
| 2019 | 2 321 | 2 320 | 2 | 3 |

Sumber/Source: Dinas Kesehatan Kabupaten Barito Utara/Regional Health Office of Barito Utara Regency

Tabel 4.2.15 Cakupan Desa/Kelurahan UNIVERSAL CHILD IMMUNIZATION (UCI) Menurut Kecamatan di Kabupaten Barito Utara, 2020
Coverage of UNIVERSAL CHILD IMMUNIZATION (UCI) Village/Urbans by Subdistrict in Barito Utara Regency, 2020

| Kecamatan <i>Subdistrict</i> | Jumlah Desa/Kelurahan <i>Total of Village/Ward</i> | Desa/Kelurahan UCI <i>UCI Village/Urbans</i> | Persentase Desa/Kelurahan UCI <i>Percentage of UCI Village/Ward</i> |
|---------------------------------|--|---|--|
| (1) | (2) | (3) | (4) |
| Montallat | 10 | 10 | 100% |
| Gunung Timang | 16 | 16 | 100% |
| Gunung Purei | 11 | 10 | 90% |
| Teweh Timur | 12 | 12 | 100% |
| Teweh Tengah | 10 | 8 | 80% |
| Teweh Baru | 10 | 10 | 100% |
| Teweh Selatan | 10 | 10 | 100% |
| Lahei | 13 | 10 | 77% |
| Lahei Barat | 11 | 11 | 100% |
| Barito Utara | 103 | 97 | 94% |
| 2019 | 103 | 101 | 98% |

Sumber/Source: Dinas Kesehatan Kabupaten Barito Utara/Regional Health Office of Barito Utara Regency

Tabel 4.2.16 Jumlah Kasus HIV/AIDS, IMS, DBD, Diare, TB, dan Malaria Menurut Kecamatan di Kabupaten Barito Utara, 2020
Number of Cases of HIV/AIDS, Sexually Transmitted Infection, Dengue Fever, Diarrhea, Tuberculosis (TB) and Malaria by Regency/City in Barito Utara Regency, 2020

| Kecamatan Subdistrict | HIV/AIDS | IMS Sexually Transmitted Infection | DBD Dengue Fever | Diare Diarrhea | TB Tuberculosis | Malaria |
|-----------------------|-----------|------------------------------------|------------------|----------------|-----------------|----------|
| (1) | (2) | (3) | (4) | (5) | (6) | (7) |
| Montallat | 1 | - | 1 | 186 | 14 | 1 |
| Gunung Timang | 1 | - | 6 | 235 | 23 | - |
| Gunung Purei | - | - | 0 | 152 | 2 | - |
| Teweh Timur | - | - | 0 | 118 | 4 | - |
| Teweh Tengah | 10 | - | 39 | 604 | 65 | - |
| Teweh Baru | 1 | - | 1 | 347 | 10 | - |
| Teweh Selatan | 1 | - | 7 | 134 | 6 | - |
| Lahei | - | - | 8 | 314 | 21 | - |
| Lahei Barat | 1 | - | 1 | 77 | 11 | - |
| Barito Utara | 15 | - | 63 | 2 167 | 156 | 1 |
| 2019 | 7 | 2 | 164 | 4 017 | 127 | 1 |

Sumber/Source: Dinas Kesehatan Kabupaten Barito Utara/Regional Health Office of Barito Utara Regency

Tabel 4.2.17 Jumlah Klinik Keluarga Berencana (KKB) dan Pos Pelayanan Keluarga Berencana Desa (PPKBD) Menurut Kecamatan di Kabupaten Barito Utara, 2019
Number of Family Planning Clinics and Village Family Planning Service Units by Regency/City in Barito Utara Regency, 2020

| Kecamatan Subdistrict | KKB Family Planning Clinincs | PPKBD Village Family Planning Service Units |
|----------------------------------|---|--|
| (1) | (2) | (3) |
| Montallat | 2 | 10 |
| Gunung Timang | 3 | 16 |
| Gunung Purei | 1 | 11 |
| Teweh Timur | 2 | 12 |
| Teweh Tengah | 10 | 10 |
| Teweh Baru | 1 | 10 |
| Teweh Selatan | 3 | 10 |
| Lahei | 2 | 13 |
| Lahei Barat | 2 | 11 |
| Barito Utara | 26 | 103 |
| 2019 | 29 | 103 |

Sumber/Source: Dinas Pengendalian Penduduk, Keluarga Berencana dan Pemberdayaan Perempuan dan Perlindungan Anak Kabupaten Barito Utara/Population Control, Family Planning and Women's Empowerment and Child's Protection Office of Barito Utara Regency

Tabel 4.2.18 Banyaknya Tenaga Kesehatan di Klinik KB Menurut Kecamatan di Kabupaten Barito Utara, 2020
Table Number of Medical Personnel in Family Planning Clinic by Subdistrict in Barito Utara Regency, 2020

| Kecamatan Subdistrict | Dokter Doctor | | Bidan Midwife | | Pembantu Bidan Midwife Assistant | |
|--------------------------|--------------------|--|--------------------|--|-------------------------------------|--|
| | Dilatih Trained | Belum Dilatih Not Yet Trained | Dilatih Trained | Belum Dilatih Not Yet Trained | Dilatih Trained | Belum Dilatih Not Yet Trained |
| (1) | (2) | (3) | (4) | (5) | (6) | (7) |
| Montallat | - | 1 | 1 | 15 | - | - |
| Gunung Timang | - | 3 | - | 24 | - | - |
| Gunung Purei | - | 2 | - | 5 | - | - |
| Teweh Timur | - | 2 | - | 17 | - | - |
| Teweh Tengah | - | 10 | 1 | 8 | - | - |
| Teweh Baru | - | 2 | 1 | 9 | - | - |
| Teweh Selatan | - | 2 | 1 | 20 | - | - |
| Lahei | - | 1 | 1 | 12 | - | - |
| Lahei Barat | - | 1 | 1 | 11 | - | - |
| Barito Utara | - | 24 | 6 | 121 | - | - |
| 2019 | - | 24 | 6 | 121 | - | - |

Sumber/Source: Dinas Pengendalian Penduduk, Keluarga Berencana dan Pemberdayaan Perempuan dan Perlindungan Anak Kabupaten Barito Utara/Population Control, Family Planning and Women's Empowerment and Child's Protection Office of Barito Utara Regency

Tabel 4.2.19 Jumlah Pasangan Usia Subur dan Peserta KB Aktif Menurut Kecamatan di Kabupaten Barito Utara, 2020
Number of Eligible Couples and Family Planning Participants by Subdistrict in Barito Utara Regency, 2020

| Kecamatan Subdistrict | Jumlah PUS Eligible Couples | Peserta KB Aktif Family Planning Participants | | | |
|--------------------------|--------------------------------------|--|------------|-----------|------------------|
| | | IUD | MOW | MOP | Kondom Condom |
| (1) | (2) | (3) | (4) | (5) | (6) |
| Montallat | 2 185 | 15 | - | - | 72 |
| Gunung Timang | 2 287 | 55 | 11 | 3 | 37 |
| Gunung Purei | 531 | 13 | - | - | - |
| Teweh Timur | 1 542 | 23 | 3 | 2 | 8 |
| Teweh Tengah | 8 259 | 151 | 282 | 15 | 100 |
| Teweh Baru | 3 498 | 21 | - | 2 | 34 |
| Teweh Selatan | 2 665 | 17 | 22 | 1 | 30 |
| Lahei | 2 658 | 9 | 15 | 2 | 32 |
| Lahei Barat | 1 700 | 2 | - | - | 69 |
| Barito Utara | 25 325 | 306 | 333 | 25 | 382 |
| 2019 | 26 472 | 297 | 186 | 24 | 323 |

Lanjutan Tabel/Continued Table 4.2.19

| Kecamatan <i>Subdistrict</i> | Peserta KB Aktif <i>Family Planning Participants</i> | | | |
|---------------------------------|---|------------------------------|--------------------|------------------------|
| | Implan <i>Implants</i> | Suntikan <i>Injection</i> | Pil <i>Pill</i> | Jumlah <i>Total</i> |
| (1) | (7) | (8) | (9) | (10) |
| Montallat | 199 | 1 033 | 697 | 1 929 |
| Gunung Timang | 277 | 877 | 752 | 1 906 |
| Gunung Purei | 20 | 199 | 261 | 480 |
| Teweh Timur | 74 | 774 | 381 | 1 229 |
| Teweh Tengah | 845 | 3 271 | 3 092 | 7 208 |
| Teweh Baru | 207 | 1 096 | 1 180 | 2 483 |
| Teweh Selatan | 282 | 1 210 | 943 | 2 435 |
| Lahei | 160 | 1 093 | 1 265 | 2 518 |
| Lahei Barat | 86 | 625 | 471 | 1 182 |
| Barito Utara | 2 150 | 10 178 | 9 042 | 21 370 |
| 2019 | 1 778 | 9 439 | 8 675 | 19 892 |

Sumber/Source: Dinas Pengendalian Penduduk, Keluarga Berencana dan Pemberdayaan Perempuan dan Perlindungan Anak Kabupaten Barito Utara/Population Control, Family Planning and Women's Empowerment and Child's Protection Office of Barito Utara Regency

Tabel 4.2.20 Target dan Realisasi Mix Kontrasepsi Peserta KB Aktif di Kabupaten Barito Utara, 2020
Scheme and Realization of Mix Contraceptive of Active Acceptors Family Planning in Barito Utara Regency, 2020

| Metode Method | Target (Orang) Scheme (Person) | Realisasi (Orang) Realization (Person) | % |
|-----------------------|--------------------------------------|---|--------------|
| (1) | (2) | (3) | (4) |
| 1. IUD/IUD | 673 | 251 | 37,29 |
| 2. Pil/Pill | 7 023 | 8 997 | 128,10 |
| 3. Suntikan/Injection | 13 651 | 10 204 | 74,74 |
| 4. Kondom/Condom | 393 | 385 | 97,96 |
| 5. MOP/Vasectomy | 30 | 25 | 83,33 |
| 6. MOW/Tubektomi | 656 | 339 | 51,67 |
| 7. Susuk/Implant | 2 890 | 2 141 | 74,08 |
| Barito Utara | 25 316 | 22 342 | 88,25 |
| 2019 | 22 914 | 20 672 | 90,22 |

Sumber/Source: Dinas Pengendalian Penduduk, Keluarga Berencana dan Pemberdayaan Perempuan dan Perlindungan Anak Kabupaten Barito Utara/Population Control, Family Planning and Women's Empowerment and Child's Protection Office of Barito Utara Regency

Tabel 4.2.21 Target dan Realisasi Mix Kontrasepsi Peserta KB Baru di Kabupaten Barito Utara, 2020
Table *Scheme and Realization of Mix Contraceptive of Newe Acceptors Family Planning in Barito Utara Regency, 2020*

| Metode Method | Target (Orang) Scheme (Person) | Realisasi (Orang) Realization (Person) | % |
|--------------------------|---|---|--------------|
| (1) | (2) | (3) | (4) |
| 1. IUD/IUD | 185 | 6 | 3,24 |
| 2. Pil/Pill | 2 909 | 238 | 8,18 |
| 3. Suntikan/Injection | 3 543 | 516 | 14,56 |
| 4. Kondom/Condom | 123 | 24 | 19,51 |
| 5. MOP/Vasectomy | 1 | - | - |
| 6. MOW/Tubektomi | 19 | - | - |
| 7. Susuk/Implant | 318 | 102 | 32,07 |
| Barito Utara | 7 098 | 886 | 12,48 |
| 2019 | 3 737 | 898 | 24,03 |

Sumber/Source: Dinas Pengendalian Penduduk, Keluarga Berencana dan Pemberdayaan Perempuan dan Perlindungan Anak Kabupaten Barito Utara/Population Control, Family Planning and Women's Empowerment and Child's Protection Office of Barito Utara Regency

Tabel 4.2.22 Target dan Realisasi PA dan PB Menurut Kecamatan di Kabupaten Barito Utara, 2020
Scheme and Realization of PA and PB by Subdistrict in Barito Utara Regency, 2020

| Kecamatan Subdistrict | Jumlah PUS Eligible Couples | PB | | |
|--------------------------|--------------------------------------|---|---|--------------|
| | | Target (Orang) Scheme (Person) | Realisasi (Orang) Realization (Person) | % |
| (1) | (2) | (3) | (4) | (5) |
| Montallat | 2 185 | 506 | 46 | 9,09 |
| Gunung Timang | 2 287 | 923 | 78 | 8,45 |
| Gunung Purei | 531 | 357 | 11 | 3,08 |
| Teweh Timur | 1 542 | 585 | 23 | 3,93 |
| Teweh Tengah | 8 259 | 1 877 | 241 | 12,83 |
| Teweh Baru | 3 498 | 795 | 90 | 11,32 |
| Teweh Selatan | 2 665 | 932 | 226 | 24,24 |
| Lahei | 2 658 | 571 | 101 | 17,68 |
| Lahei Barat | 1 700 | 552 | 70 | 12,68 |
| Barito Utara | 25 325 | 7 098 | 886 | 12,48 |
| 2019 | 25 899 | 3 737 | 898 | 24,03 |

Lanjutan Tabel/Continued Table 4.2.22

| Kecamatan Subdistrict | PA | | | Persentase PA/PUS * 100 |
|--------------------------|---|--|--------------|----------------------------|
| | Target (Orang) Scheme (Person) | Realisasi (Orang) Realization (Person) | % | |
| (1) | (6) | (7) | (8) | (9) |
| Montallat | 3 311 | 2 060 | 62,21 | 94,27 |
| Gunung Timang | 4 218 | 2 012 | 47,70 | 87,97 |
| Gunung Purei | 825 | 380 | 46,06 | 71,56 |
| Teweh Timur | 2 955 | 1 265 | 42,80 | 82,03 |
| Teweh Tengah | 9 275 | 7 794 | 84,03 | 94,36 |
| Teweh Baru | 4 595 | 2 534 | 55,14 | 72,44 |
| Teweh Selatan | 4 046 | 2 469 | 61,02 | 92,64 |
| Lahei | 4 711 | 2 576 | 54,68 | 96,91 |
| Lahei Barat | 2 895 | 1 252 | 43,24 | 73,64 |
| Barito Utara | 36 831 | 22 342 | 60,66 | 88,22 |
| 2019 | 22 914 | 20 672 | 90,22 | 79,82 |

Sumber/Source: Dinas Pengendalian Penduduk, Keluarga Berencana dan Pemberdayaan Perempuan dan Perlindungan Anak Kabupaten Barito Utara/Population Control, Family Planning and Women's Empowerment and Child's Protection Office of Barito Utara Regency

4.3 PERUMAHAN DAN LINGKUNGAN/*HOUSING AND ENVIRONMENT*

Tabel 4.3.1 Jumlah Desa¹/Kelurahan yang Mengalami Bencana Alam² Menurut Kecamatan di Kabupaten Barito Utara, 2018- 2020
Number of Villages¹ that Had Natural Disaster² by Subdistrict in Barito Utara Regency, 2018-2020

| Kecamatan Subdistrict | Banjir Flood | | | Gempa Bumi Earthquake | | |
|--------------------------|-----------------|-----------|-----------|--------------------------|----------|----------|
| | 2018 | 2019 | 2020 | 2018 | 2019 | 2020 |
| (1) | (2) | (3) | (4) | (5) | (6) | (7) |
| Montallat | 10 | 8 | 8 | - | - | - |
| Gunung Timang | 13 | 15 | 13 | - | - | - |
| Gunung Purei | 8 | 1 | - | - | - | - |
| Teweh Timur | 7 | 7 | 7 | - | - | - |
| Teweh Tengah | 7 | 5 | 8 | - | 1 | 2 |
| Teweh Baru | 9 | 6 | 10 | - | - | - |
| Teweh Selatan | 5 | 4 | 5 | - | - | - |
| Lahei | 12 | 12 | 11 | - | - | - |
| Lahei Barat | 11 | 9 | 10 | - | - | - |
| Barito Utara | 82 | 67 | 72 | - | 1 | 2 |

Lanjutan Tabel/Continued Table 4.3.1

| Kecamatan Subdistrict | Tanah Longsor Landslide | | |
|--------------------------|----------------------------|----------|----------|
| | 2018 | 2019 | 2020 |
| (1) | (8) | (9) | (10) |
| Montallat | 2 | - | 1 |
| Gunung Timang | - | 1 | - |
| Gunung Purei | 3 | - | - |
| Teweh Timur | 1 | - | - |
| Teweh Tengah | - | 2 | 4 |
| Teweh Baru | 4 | 1 | 2 |
| Teweh Selatan | - | - | 1 |
| Lahei | - | 1 | - |
| Lahei Barat | 1 | - | - |
| Barito Utara | 11 | 5 | 8 |

Catatan/Note: ¹ Desa pada tabel ini termasuk Unit Permukiman Transmigrasi (UPT) yang masih dibina oleh kementerian terkait/*Villages in this table are included in Transmigration Settlement Unit which is still fostered by the relevant ministries*

² Kejadian dalam setahun sebelum tahun pencacahan/*Occurrence in the last one year before the enumeration year*

Sumber/Source: BPS, Pendataan Potensi Desa (Podes)/BPS–Statistics Indonesia, Village Potential Data Collection

Tabel 4.3.2 Distribusi Persentase Rumah Tangga Menurut Luas Lantai (m²) di Kabupaten Barito Utara, 2014-2020
Percentage Distribution of Household Population by Floor Area (m²) in Barito Utara Regency, 2014-2020

| Tahun Year | Luas Lantai/Floor Area (m ²) | | | | | Jumlah Total |
|---------------|--|--------------|--------------|-------------|-------------|-----------------|
| | ≤19 | 20-49 | 50-99 | 100-149 | 150+ | |
| (1) | (2) | (3) | (4) | (5) | (6) | (7) |
| 2014 | ... | ... | ... | ... | ... | ... |
| 2015 | ... | ... | ... | ... | ... | ... |
| 2016 | ... | ... | ... | ... | ... | ... |
| 2017 | ... | ... | ... | ... | ... | ... |
| 2018 | 3,78 | 47,50 | 34,47 | 9,72 | 4,53 | 100,00 |
| 2019 | 5,01 | 50,53 | 32,70 | 8,79 | 2,97 | 100,00 |
| 2020 | 1,32 | 45,97 | 37,89 | 8,54 | 6,28 | 100,00 |

Sumber/Source: BPS, Survei Sosial Ekonomi Nasional (Susenas)/BPS-Statistics Indonesia, National Socio-Economic Survey

Tabel 4.3.3 Distribusi Persentase Rumah Tangga Menurut Sumber Air Minum di Kabupaten Barito Utara, 2014-2020
Percentage Distribution of Household Population by Floor Area (m²) in Barito Utara Regency, 2014-2020

| Tahun year | Leding¹ Piped Water¹ | Pompa Pumped Water | Air Dalam Kemasan² Bottled Water² | Sumur Terlindung Protected Well |
|-----------------------------|---|-------------------------------------|--|--|
| (1) | (2) | (3) | (4) | (5) |
| 2014 | 16,45 | 2,92 | 26,12 | 11,30 |
| 2015 | 23,31 | 3,98 | 30,82 | 10,96 |
| 2016 | 21,28 | 4,71 | 29,96 | 10,23 |
| 2017 | 20,74 | 4,17 | 54,48 | 5,34 |
| 2018 | 15,53 | 7,13 | 40,85 | 10,60 |
| 2019 | 17,63 | 5,31 | 43,32 | 2,80 |
| 2020 | 15,33 | 6,69 | 44,78 | 7,17 |

Lanjutan Tabel/Continued Table 4.3.3

| Tahun year | Sumur Tak Terlindung Unprotected Well | Mata Air ³ Terlindung Protected Spring ³ | Mata Air Tak Terlindung Unprotected Spring | Air Permukaan Surface Water |
|---------------|--|--|--|--------------------------------|
| (1) | (6) | (7) | (8) | (9) |
| 2014 | 2,78 | 1,75 | 5,30 | 32,73 |
| 2015 | 7,46 | 6,18 | ... | 17,29 |
| 2016 | 5,85 | 8,81 | ... | 17,08 |
| 2017 | 5,03 | 4,89 | 2,92 | 2,45 |
| 2018 | 3,30 | 5,25 | 5,14 | 11,57 |
| 2019 | 7,03 | 5,75 | 4,33 | 13,83 |
| 2020 | 2,56 | 4,59 | 4,26 | 12,58 |

Lanjutan Tabel/Continued Table 4.3.3

| Tahun year | Air Hujan Rainwater Collection | Lainnya Others | Jumlah Total |
|-----------------------|---|---------------------------|-------------------------|
| (1) | (10) | (11) | (12) |
| 2014 | 0,64 | 0,00 | 100,00 |
| 2015 | 0,00 | 0,00 | 100,00 |
| 2016 | 2,08 | 0,00 | 100,00 |
| 2017 | 0,00 | 0,00 | 100,00 |
| 2018 | 0,64 | 0,00 | 100,00 |
| 2019 | 0,00 | 0,00 | 100,00 |
| 2020 | 2,04 | 0,00 | 100,00 |

Catatan/Note: ¹ Leding meteran dan leding eceran/*Metered piped and retail piped tap*

² Air kemasan bermerek dan air isi ulang/*Branded bottled and total refill water*

³ Pada tahun 2015 dan 2016 data untuk mata air terlindung dan mata air tidak terlindung digabung/*In 2015 and 2016 data for protected springs and unprotected springs were combined*

Sumber/Source: BPS, Survei Sosial Ekonomi Nasional (Susenas)/*BPS-Statistics Indonesia, National Socio-Economic Survey*

Tabel 4.3.4 Distribusi Persentase Rumah Tangga Menurut Sumber Penerangan di Kabupaten Barito Utara, 2014-2020
Table *Percentage Distribution of Household Population by Lighting Source in Barito Utara Regency, 2014-2020*

| Tahun year | Listrik PLN State Electricity Company | Listrik Non-PLN Own Electricity Company | Bukan Listrik Non Electricity | Jumlah Total |
|-----------------------|--|--|--|-------------------------|
| (1) | (2) | (3) | (4) | (5) |
| 2014 | 72,02 | 15,84 | 12,14 | 100,00 |
| 2015 | 69,18 | 18,03 | 12,79 | 100,00 |
| 2016 | 71,23 | 17,34 | 11,43 | 100,00 |
| 2017 | 73,74 | 21,69 | 4,56 | 100,00 |
| 2018 | 83,72 | 11,76 | 4,53 | 100,00 |
| 2019 | 84,91 | 10,73 | 4,36 | 100,00 |
| 2020 | 77,56 | 19,88 | 2,57 | 100,00 |

Sumber/Source: BPS, Survei Sosial Ekonomi Nasional (Susenas)/BPS-Statistics Indonesia, National Socio-Economic Survey

Tabel 4.3.5 Distribusi Persentase Rumah Tangga Menurut Penggunaan Fasilitas Tempat Buang Air Besar di Kabupaten Barito Utara, 2014-2020
Table Percentage Distribution of Household Population by Type of Toilet Facility Used by The Household in Barito Utara Regency, 2014-2020

| Tahun Year | Sendiri Not Shared | Bersama Shared | MCK Umum Public Facility | Tidak Menggunakan Not Using | Tidak Ada No Facility | Jumlah Total |
|---------------|-----------------------|-------------------|-----------------------------|-----------------------------------|--------------------------|-----------------|
| (1) | (2) | (3) | (4) | (5) | (6) | (7) |
| 2014 | 68,27 | 7,60 | 2,21 | - | 21,92 | 100,00 |
| 2015 | 72,94 | 12,49 | 3,59 | - | 10,98 | 100,00 |
| 2016 | 67,79 | 3,61 | 9,02 | - | 19,58 | 100,00 |
| 2017 | 71,90 | 6,45 | 17,50 | - | 4,16 | 100,00 |
| 2018 | 75,99 | 6,84 | 15,46 | - | 1,71 | 100,00 |
| 2019 | 83,25 | 2,47 | 13,71 | - | 0,57 | 100,00 |
| 2020 | 82,47 | 2,11 | 13,60 | - | 1,82 | 100,00 |

Sumber/Source: BPS, Survei Sosial Ekonomi Nasional (Susenas)/BPS-Statistics Indonesia, National Socio-Economic Survey

Tabel 4.3.6 **Distribusi Persentase Rumah Tangga Menurut Bahan Bakar Utama Untuk Memasak di Kabupaten Barito Utara, 2014-2020**
Table *Percentage Distribution of Household Population by Type of Cooking Fuel in Barito Utara Regency, 2014-2020*

| Tahun Year | Listrik Electricity | Gas/Elpiji ¹ Gas/LPG ¹ | Minyak Tanah Kerosene | Arang/Briket Charcoal/Briquet |
|---------------|------------------------|---|--------------------------|----------------------------------|
| (1) | (2) | (3) | (4) | (5) |
| 2014 | 0,35 | 24,62 | 26,79 | - |
| 2015 | - | 44,54 | 26,76 | 0,47 |
| 2016 | - | 51,00 | 14,34 | 0,12 |
| 2017 | - | 68,77 | 7,50 | - |
| 2018 | - | 74,11 | 6,33 | - |
| 2019 | 0,08 | 81,83 | 2,29 | - |
| 2020 | 0,07 | 81,96 | 4,49 | - |

Lanjutan Tabel/Continued Table 4.3.6

| Tahun Year (1) | Kayu Wood (6) | Lainnya² Others² (7) | Jumlah Total (8) |
|------------------------------|-----------------------------|--|--------------------------------|
| 2014 | 47,56 | 0,68 | 100,00 |
| 2015 | 28,23 | - | 100,00 |
| 2016 | 34,53 | - | 100,00 |
| 2017 | 23,73 | - | 100,00 |
| 2018 | 19,17 | 0,39 | 100,00 |
| 2019 | 15,14 | 0,65 | 100,00 |
| 2020 | 13,49 | - | 100,00 |

Catatan/Note: ¹ Elpiji 5,5 kg + elpiji 12 kg + elpiji 3 kg + gas kota/biogas/LPG 5,5 kg + LPG 12 kg + LPG 3 kg + natural gas/biogas

² Termasuk rumah tangga yang tidak memasak/Including households that do not cook

Sumber/Source: BPS, Survei Sosial Ekonomi Nasional (Susenas)/BPS-Statistics Indonesia, National Socio-Economic Survey

Tabel 4.3.7 **Distribusi Persentase Rumah Tangga Menurut Status Penguasaan Bangunan Tempat Tinggal di Kabupaten Barito Utara, 2014-2020**
Percentage Distribution of Household Population by Dwelling Ownership Status in Barito Utara Regency, 2014-2020

| Tahun <i>Year</i> | Milik Sendiri <i>Private</i> | Kontrak/Sewa <i>Lease/Rent</i> | Lainnya <i>Others</i> | Jumlah <i>Total</i> |
|-----------------------------|--|--|---------------------------------|-------------------------------|
| (1) | (2) | (3) | (4) | (5) |
| 2014 | 82,21 | - | 17,79 | 100,00 |
| 2015 | 80,01 | 6,47 | 13,52 | 100,00 |
| 2016 | 80,10 | 7,68 | 12,22 | 100,00 |
| 2017 | 81,59 | 7,83 | 10,58 | 100,00 |
| 2018 | 76,51 | 10,85 | 12,64 | 100,00 |
| 2019 | 79,45 | 8,93 | 11,63 | 100,00 |
| 2020 | 83,76 | 5,12 | 11,12 | 100,00 |

Sumber/Source: BPS, Survei Sosial Ekonomi Nasional (Susenas)/BPS-Statistics Indonesia, National Socio-Economic Survey

Tabel 4.3.8 **Distribusi Persentase Rumah Tangga Menurut Jenis Lantai Terluas di Kabupaten Barito Utara, 2014-2020**
Table *Percentage Distribution of Household Population by Main Material of Dwelling Floor in Barito Utara Regency, 2014-2020*

| Tahun <i>Year</i> | Bukan Tanah <i>Not Earth/Sand</i> | Tanah¹ <i>Earth/Sand¹</i> | Jumlah <i>Total</i> |
|-----------------------------|---|---|-------------------------------|
| (1) | (2) | (3) | (4) |
| 2014 | 99,85 | 0,15 | 100,00 |
| 2015 | 100,00 | - | 100,00 |
| 2016 | 99,4 | 0,60 | 100,00 |
| 2017 | 99,66 | 0,34 | 100,00 |
| 2018 | 100,00 | - | 100,00 |
| 2019 | 100,00 | - | 100,00 |
| 2020 | 99,92 | 0,08 | 100,00 |

Catatan/Note: ¹ Termasuk "lainnya"/Including "others"

Sumber/Source: BPS, Survei Sosial Ekonomi Nasional (Susenas)/BPS-Statistics Indonesia, National Socio-Economic Survey

Tabel 4.3.9 **Persentase Rumah Tangga yang Memiliki Akses Terhadap Sanitasi Layak dan Akses Terhadap Sumber Air Minum Layak di Kabupaten Barito Utara, 2015-2020**
Percentage of Household Population by Improved Sanitation and Improved Drinking Water in Barito Utara Regency, 2015-2020

| Tahun Year | Akses Terhadap Sanitasi Layak Improved Sanitation | Akses Terhadap Sumber Air Minum Layak Improved Drinking Water |
|-----------------------|--|--|
| (1) | (2) | (3) |
| 2015 | - | 32,75 |
| 2016 | - | 38,61 |
| 2017 | - | 59,06 |
| 2018 | 45,22 | 54,78 |
| 2019 | 70,79 | 49,26 |
| 2020 | 75,43 | 70,17 |

Sumber/Source: BPS, Survei Sosial Ekonomi Nasional (Susenas)/BPS-Statistics Indonesia, National Socio-Economic Survey

Tabel 4.3.10 Jumlah Bidang Tanah (Persil) yang Telah Dilakukan Pemberian Hak Atas Tanah Menurut Jenisnya di Kabupaten Barito Utara, 2010-2020
Table 4.3.10 Number of Land Area (Plot) Given Land-law by Type of Land-law in Barito Utara Regency, 2010-2020

| Tahun Year | Hak Atas Tanah Land-law | | | | | | Jumlah Total |
|---------------|----------------------------|---|---|---------------------------------|---|----------------|-----------------|
| | Hak Milik Land Owner | Hak Guna Bangunan Land Poverty | Peme- gang Hak Milik Holders of Property Rights | Hak Pakai Land- holder | Hak Milik Transmi- grasi Transmi- gration Rights | Wakaf Waqaf | |
| (1) | (2) | (3) | (4) | (5) | (6) | (7) | (8) |
| 2010 | 202 | - | - | 3 | - | - | 205 |
| 2011 | 182 | 3 | - | - | - | - | 185 |
| 2012 | 332 | 28 | - | - | - | - | 360 |
| 2013 | 488 | 3 | - | 6 | - | - | 497 |
| 2014 | 1 296 | 8 | - | 11 | - | - | 1 315 |
| 2015 | 1 339 | 1 | - | 31 | - | - | 1 371 |
| 2016 | 915 | 3 | - | 13 | - | - | 931 |
| 2017 | 2 555 | 1 | - | 4 | - | 1 | 2 561 |
| 2018 | 2 942 | - | - | 24 | - | 6 | 2 972 |
| 2019 | 46 156 | 136 | - | 776 | - | 19 | 47 087 |
| 2020 | 7 564 | 12 | - | 14 | - | 11 | 7 601 |

Sumber/Source: ATR/BPN Kantah Kabupaten Barito Utara/Regional Office of Land of Barito Utara Regency

Tabel 4.3.11 Bea Perolehan Hak Atas Tanah dan Bangunan (BPHTB) dan Penerimaan Negara Bukan Pajak (PNBP) Melalui Kegiatan Pelayanan di Kantor Pertanahan Kabupaten Barito Utara, 2010-2020
BPHTB and PNBP Through Services Activities in Regional Office of Land of Barito Utara Regency, 2010-2020

| Tahun Year | Bea Perolehan Hak Atas Tanah dan Bangunan (BPHTB) BPHTB | Penerimaan Negara Bukan Pajak (PNBP) PNBP | Jumlah Total |
|---------------|--|---|----------------------|
| (1) | (2) | (3) | (4) |
| 2010 | 289 484 655 | 520 129 820 | 809 614 475 |
| 2011 | 271 192 837 | 375 289 356 | 646 482 193 |
| 2012 | 260 627 750 | 660 578 296 | 921 206 046 |
| 2013 | 260 396 750 | 846 907 966 | 1 107 304 716 |
| 2014 | 253 716 076 | 587 666 410 | 841 382 486 |
| 2015 | 512 045 259 | 1126934 563 | 1 638 979 822 |
| 2016 | 2 964 224 611 | 415 548 536 | 3 379 773 147 |
| 2017 | 821 952 307 | 667 022 237 | 1 488 974 544 |
| 2018 | 482 670 021 | 454 661 955 | 937 331 976 |
| 2019 | 551 287 034 | 370 221 444 | 921 508 478 |
| 2020 | 2 054 375 421 | 513 558 267 | 2 567 933 688 |

Sumber/Source: ATR/BPN Kantah Kabupaten Barito Utara/Regional Office of Land of Barito Utara Regency

Tabel 4.3.12 Jumlah Surat Keputusan (SK) Pemberian Hak Atas Tanah Menurut Kecamatan di Kabupaten Barito Utara, 2020
Table 4.3.12 Number of Land-Law Certificate of Government by Subdistrict in Barito Utara Regency, 2020

| Kecamatan Subdistrict | Hak Atas Tanah yang Diberikan Number of Land-law | | | | | | Jumlah Total |
|--------------------------|---|-------------------------------|--------------------------------|--|--|----------------|-----------------|
| | Hak Guna Bagunan Land Poverty | Hak Milik Land Owner | Hak Pakai Land Holder | Hak Milik Trans- migrasi Transmig- ration Rights | Hak Guna Usaha Cultiva- tion Rights | Wakaf Waqaf | |
| (1) | (2) | (3) | (4) | (5) | (6) | (7) | (8) |
| Montallat | - | 2 | - | - | - | - | 2 |
| Gunung Timang | - | - | - | - | - | - | - |
| Gunung Purei | - | 1 | - | - | - | - | 1 |
| Teweh Timur | - | 10 | - | - | - | - | 10 |
| Teweh Tengah | - | 7 | 1 | - | - | 2 | 10 |
| Teweh Selatan | - | 3 | - | - | - | - | 3 |
| Teweh Baru | - | 9 | 1 | - | - | - | 10 |
| Lahei | - | 2 | - | - | - | - | 2 |
| Lahei Barat | - | 17 | - | - | - | - | 17 |
| Barito Utara | - | 51 | 2 | - | - | 2 | 55 |
| 2019 | 4 | 55 | 11 | - | - | 2 | 72 |

Sumber/Source: ATR/BPN Kantah Kabupaten Barito Utara/Regional Office of Land of Barito Utara Regency

Tabel 4.3.13 Jumlah Luas Tanah yang Diberikan Melalui SK Pemberian Hak Atas Tanah Menurut Kecamatan di Kabupaten Barito Utara (m²), 2020
Table Number of Land Area Given Land-Law by Subdistrict in Barito Utara Regency (m²), 2020

| Kecamatan Subdistrict | Luas Tanah/Land Area | | |
|--------------------------|--------------------------------------|-------------------------|--------------------------|
| | Hak Guna Bangunan Land Poverty | Hak Milik Land Owner | Hak Pakai Land Holder |
| (1) | (2) | (3) | (4) |
| Montallat | - | 7 307 217 | - |
| Gunung Timang | - | - | - |
| Gunung Purei | - | 54 250 | 9 318 |
| Teweh Timur | - | 889 006 | - |
| Teweh Tengah | 2 559 | 7 006 071 | 49 519 |
| Teweh Selatan | - | 6 017 899 | - |
| Teweh Baru | - | 4 262 343 | 1 080 |
| Lahei | - | 33 845 | - |
| Lahei Barat | - | 959 305 | - |
| Barito Utara | 2 559 | 26 529 936 | 59 917 |
| 2019 | 3 007 431 | 349 769 108 | 4 047 580 |

Lanjutan Tabel/Continued Table 4.3.13

| Kecamatan <i>Subdistrict</i> | Luas Tanah/ <i>Land Area</i> | | | Jumlah <i>Total</i> |
|---------------------------------|--|--|-----------------------|------------------------|
| | Hak Milik Trans- migrasi <i>Transmi- gration Rights</i> | Hak Guna Usaha <i>Cultivati- on Rights</i> | Wakaf <i>Waqaf</i> | |
| (1) | (5) | (6) | (7) | (8) |
| Montallat | - | - | - | 7 307 217 |
| Gunung Timang | - | - | - | - |
| Gunung Purei | - | - | - | 63 568 |
| Teweh Timur | - | - | - | 889 006 |
| Teweh Tengah | - | - | 13 291 | 7 071 440 |
| Teweh Selatan | - | - | 5 675 | 6 023 574 |
| Teweh Baru | - | - | - | 4 263 423 |
| Lahei | - | - | 24 537 | 58 382 |
| Lahei Barat | - | - | - | 959 305 |
| Barito Utara | - | - | 43 503 | 26 635 915 |
| 2019 | - | - | 25 607 | 356 849 726 |

Sumber/*Source*: ATR/BPN Kantah Kabupaten Barito Utara/*Regional Office of Land of Barito Utara Regency*

4.4 KRIMINALITAS/CRIME

Tabel 4.4.1 Jumlah Tindak Kejahatan Yang Dilaporkan, Persentase Penyelesaian Tindak Pidana, dan Selang Waktu Terjadinya Tindak Pidana Menurut Kepolisian Sektor di Kabupaten Barito Utara, 2017–2020
Crime Total, Percentage of Crime Clearance, and Time Interval of Crime Occurrence by Subdistrict Police Office in Barito Utara Regency, 2017–2020

| Kepolisian Sektor <i>Subdistrict Police Office</i> | Jumlah Kejahatan yang Dilaporkan/ <i>Crime Total</i> | | | |
|---|--|-----------|-----------|-----------|
| | 2017 | 2018 | 2019 | 2020 |
| (1) | (2) | (3) | (4) | (5) |
| Montallat | 3 | 5 | 5 | 3 |
| Gunung Timang | 9 | 2 | 1 | 2 |
| Gunung Purei | 3 | 1 | - | - |
| Teweh Timur | 5 | 1 | 3 | - |
| Teweh Tengah | 13 | 16 | 22 | 8 |
| Teweh Baru | - | - | - | - |
| Teweh Selatan | 10 | 2 | 4 | 1 |
| Lahei | 8 | 10 | 6 | 5 |
| Lahei Barat | - | - | - | - |
| Barito Utara | 51 | 37 | 41 | 19 |

Lanjutan Tabel/Continued Table 4.4.1

| Kepolisian Sektor Subdistrict Police Office | Resiko Penduduk Terjadi Tindak Pidana Per 100.000 Penduduk | | | |
|--|---|-------------|-------------|-------------|
| | Crime Rate per 100.000 Population | | | |
| | 2017 | 2018 | 2019 | 2020 |
| (1) | (2) | (3) | (4) | (5) |
| Montallat | 27 | 44 | 44 | 25 |
| Gunung Timang | 85 | 19 | 9 | 16 |
| Gunung Purei | 117 | 39 | - | - |
| Teweh Timur | 82 | 16 | 49 | - |
| Teweh Tengah | 29 | 35 | 48 | 14 |
| Teweh Baru | - | - | - | - |
| Teweh Selatan | 74 | 15 | 29 | 7 |
| Lahei | 64 | 80 | 48 | 36 |
| Lahei Barat | - | - | - | - |
| Barito Utara | 85 | 60 | 64 | 12 |

Lanjutan Tabel/Continued Table 4.4.1

| Kepolisian Sektor Subdistrict Police Office | Persentase Penyelesaian Tindak Pidana Percentage of Crime Clearance | | | |
|--|--|------|------|------------|
| | 2017 | 2018 | 2019 | 2020 |
| (1) | (6) | (7) | (8) | (9) |
| Montallat | 100% | 40% | 100% | 100% |
| Gunung Timang | 100% | 50% | 100% | 50% |
| Gunung Purei | 100% | 100% | - | - |
| Teweh Timur | 100% | 100% | 100% | - |
| Teweh Tengah | 100% | 75% | 86% | 88% |
| Teweh Baru | - | - | - | - |
| Teweh Selatan | 100% | 100% | 75% | 100% |
| Lahei | 100% | 40% | 100% | 80% |
| Lahei Barat | - | - | - | - |
| Barito Utara | 100% | 62% | 90% | 84% |

Lanjutan Tabel/Continued Table 4.4.1

| Kepolisian Sektor Subdistrict Police Office | Selang Waktu Terjadinya Tindak Pidana ¹ Time Interval of Crime Occurrence ¹ | | | |
|---|--|---------------------|---------------------|----------------------|
| | 2017 | 2018 | 2019 | 2020 |
| (1) | (10) | (11) | (12) | (13) |
| Montallat | 2920°:00':00" | 1752°:00':00" | 1752°:00':00" | 2920°:00':00" |
| Gunung Timang | 973°:20':00" | 4380°:00':00" | 8760°:00':00" | 4380 °:00':00" |
| Gunung Purei | - | - | - | - |
| Teweh Timur | 1752°:00':00" | 8760°:00':00" | 2920°:00':00" | - |
| Teweh Tengah | 673°:50':46" | 547°:30':00" | 398°:10':54" | 1095 °:00':00" |
| Teweh Baru | - | - | - | - |
| Teweh Selatan | 876°:00':00" | 4380°:00':00" | 2190°:00':00" | 8760 °:00':00" |
| Lahei | 1095°:00':00" | 876°:00':00" | 1460°:00':00" | 1752 °:00':00" |
| Lahei Barat | - | - | - | - |
| Barito Utara | 171 °:45':52" | 236°:45':24" | 213°:39':30" | 461 °:03':09" |

Catatan/Note: ¹ ° = jam/hours; ° =menit/minutes; " =detik/seconds

Sumber/Source: Polres Kabupaten Barito Utara/Policy Resort of Barito Utara Regency

Tabel 4.4.2 Jumlah Perkara dan Narapidana/Tahanan dan Mendapat Keputusan dari Sidang Pengadilan Negeri, 2020
Number of Criminal and Prisoners/Accused Prisoners that the Government Low Court of Muara Teweh, 2020

| Bulan Putusan <i>Months</i> | Perkara <i>Cases</i> | Terdakwa/Tertuduh <i>Accused</i> | | |
|--------------------------------|-------------------------|-------------------------------------|----------------------------|---------------------------|
| | | Laki laki <i>Male</i> | Perempuan <i>Female</i> | Anak-anak <i>Child</i> |
| (1) | (2) | (3) | (4) | (4) |
| 1. Januari | 15 | 18 | - | - |
| 2. Februari | 12 | 12 | - | 1 |
| 3. Maret | 17 | 21 | - | - |
| 4. April | 25 | 24 | 2 | 3 |
| 5. Mei | 15 | 16 | 1 | - |
| 6. Juni | 21 | 20 | 7 | 1 |
| 7. Juli | 19 | 18 | 2 | 1 |
| 8. Agustus | 12 | 13 | 2 | - |
| 9. September | 16 | 15 | - | 1 |
| 10. Oktober | 10 | 9 | 1 | - |
| 11. November | 16 | 18 | 1 | - |
| 12. Desember | 19 | 21 | 1 | - |
| Barito Utara | 197 | 205 | 17 | 7 |
| 2019 | 181 | 191 | 7 | 7 |

Sumber/Source: Pengadilan Negeri Kabupaten Barito Utara/*The Government Law Court of Barito Utara Regency*

Tabel 4.4.3 **Tambahan Narapidana Menurut Jenis Kejahatan Dan Jenis Kelamin, 2020**
Number of Added Prisoners by Kind of Criminal and Sex, 2020

| Jenis Kejahatan dan Pelanggaran <i>Kinds of criminals and violation</i> | | Laki-Laki <i>Male</i> | Perempuan <i>Female</i> | Jumlah <i>Total</i> |
|--|--------------------------------|--------------------------|----------------------------|------------------------|
| (1) | (2) | (3) | (4) | |
| 1. | Politik | - | - | - |
| 2. | Terhadap Kepala Negara | - | - | - |
| 3. | Terhadap Ketertiban Umum | - | - | - |
| 4. | Pembakaran | - | - | - |
| 5. | Penyuapan | - | - | - |
| 6. | Mata uang | - | - | - |
| 7. | Pemalsuan materai/Surat | 1 | - | 1 |
| 8. | Kesusilaan | 1 | - | 1 |
| 9. | Perjudian | - | - | - |
| 10. | Penculikan | - | - | - |
| 11. | Pembunuhan | 7 | 1 | 8 |
| 12. | Penganiayaan | 7 | - | 7 |
| 13. | Pencurian | 44 | - | 44 |
| 14. | Perampokan | 3 | - | 3 |
| 15. | Memeras/mengancam | - | - | - |
| 16. | Penggelapan | 9 | 4 | 13 |
| 17. | Penipuan | 2 | 1 | 3 |
| 18. | Merusak barang | 3 | - | 3 |
| 19. | Dalam Jabatan | - | - | - |
| 20. | Penadahan | 2 | 1 | 3 |
| 21. | Ekonomi | - | - | - |
| 22. | Subversi | - | - | - |
| 23. | Narkotika | 30 | - | 30 |
| 24. | Korupsi | - | - | - |
| 25. | Penyelundupan | - | - | - |
| 26. | Perlindungan anak | 19 | - | 19 |
| 27. | <i>Illegal logging/fishing</i> | 7 | - | 7 |
| 28. | <i>Illegal mining</i> | 1 | - | 1 |
| 29. | Teroris | - | - | - |
| 30. | Lain-lain | 15 | 5 | 20 |
| Jumlah Kejahatan | | 151 | 12 | 163 |

Sumber/Source: Lembaga Masyarakat Kelas IIB Kabupaten Barito Utara/Prison Class II of Barito Utara Regency

Tabel 4.4.4 Jumlah Narapidana di Lembaga Pemasyarakatan Menurut Jenis Kejahatan dan Status, 2020
Number of Prisoners in Prison Class II by Kind of Criminal, Status and Sex, 2020

| Jenis Kejahatan dan Pelanggaran <i>Kinds of criminals and violation</i> | | Narapidana | Tahanan | Jumlah |
|--|--------------------------------|------------|-----------|------------|
| (1) | (2) | (3) | (4) | |
| 1. | Politik | - | - | - |
| 2. | Terhadap Kepala Negara | - | - | - |
| 3. | Terhadap Ketertiban Umum | - | - | - |
| 4. | Pembakaran | 1 | - | 1 |
| 5. | Penyuapan | - | - | - |
| 6. | Mata uang | - | - | - |
| 7. | Pemalsuan materai/Surat | 1 | - | 1 |
| 8. | Kesusilaan | 11 | 3 | 14 |
| 9. | Perjudian | - | - | - |
| 10. | Penculikan | 1 | - | 1 |
| 11. | Pembunuhan | 16 | - | 16 |
| 12. | Penganiayaan | 10 | 3 | 13 |
| 13. | Pencurian | 45 | 20 | 65 |
| 14. | Perampokan | 4 | - | 4 |
| 15. | Memeras/mengancam | - | 2 | 2 |
| 16. | Penggelapan | 19 | 2 | 21 |
| 17. | Penipuan | 1 | 1 | 2 |
| 18. | Merusak barang | 1 | - | 1 |
| 19. | Dalam Jabatan | - | - | - |
| 20. | Penadahan | 2 | - | 2 |
| 21. | Ekonomi | - | - | - |
| 22. | Subversi | - | - | - |
| 23. | Narkotika | 115 | 6 | 121 |
| 24. | Korupsi | 3 | - | 3 |
| 25. | Penyelundupan | - | - | - |
| 26. | Perlindungan anak | 36 | - | 36 |
| 27. | <i>Illegal logging/fishing</i> | 4 | 4 | 8 |
| 28. | <i>Illegal mining</i> | 8 | 3 | 11 |
| 29. | Teroris | - | - | - |
| 30. | Lain-lain | 12 | 4 | 16 |
| Jumlah Kejahatan | | 290 | 48 | 338 |

Sumber/Source: Lembaga Pemasyarakatan Kelas IIB Kabupaten Barito Utara/Prison Class II of Barito Utara Regency

Tabel 4.4.5 Jumlah Perkara dan Terdakwa yang Harus Diselesaikan Pengadilan Negeri Muara Teweh, 2020
Table **Number of Criminal and the Accused Which Should Finish in The Government Law Court of Muara Teweh, 2020**

| Bulan Months | Sisa yang Lalu Belum Diselesaikan Remaining Past Unresolved | | Masuk/Diterima dalam Bulan Laporan Entered/Received in the Report Month | |
|-----------------------|--|-----------------------|--|-----------------------|
| | Perkara Cases | Terdakwa Defendant | Perkara Cases | Terdakwa Defendant |
| (1) | (2) | (3) | (4) | (5) |
| 1. Januari/January | 30 | 35 | 11 | 14 |
| 2. Februari/February | 26 | 31 | 17 | 20 |
| 3. Maret/March | 31 | 38 | 22 | 24 |
| 4. April | 36 | 41 | 20 | 26 |
| 5. Mei/May | 31 | 38 | 14 | 15 |
| 6. Juni/June | 30 | 36 | 15 | 18 |
| 7. Juli/July | 24 | 26 | 13 | 16 |
| 8. Agustus/August | 18 | 21 | 16 | 16 |
| 9. September | 22 | 22 | 11 | 12 |
| 10. Oktober/October | 17 | 18 | 14 | 16 |
| 11. November/November | 21 | 24 | 20 | 24 |
| 12. Desember/December | 25 | 29 | 7 | 10 |

Lanjutan Tabel/Continued Table 4.4.5

| Bulan Months | Mendapat keputusan Pengadilan Dengan pasti Get a court decision With certainty | | | |
|-----------------------|---|-----------------------|---|-----------------------|
| | Dijatuh hukuman/dipidana Sentenced | | Bebas dari Segala Tuntutan/Lepas Tuntutan Free of All Accused | |
| | Perkara Cases | Terdakwa Defendant | Perkara Cases | Terdakwa Defendant |
| (1) | (6) | (7) | (8) | (9) |
| 1. Januari/January | 13 | 14 | - | - |
| 2. Februari/February | 10 | 10 | - | - |
| 3. Maret/March | 15 | 19 | - | - |
| 4. April | 25 | 29 | - | - |
| 5. Mei/May | 14 | 16 | - | - |
| 6. Juni/June | 21 | 28 | - | - |
| 7. Juli/July | 18 | 20 | - | - |
| 8. Agustus/August | 12 | 15 | - | - |
| 9. September | 16 | 16 | - | - |
| 10. Oktober/October | 10 | 10 | - | - |
| 11. November/November | 15 | 18 | - | - |
| 12. Desember/December | 19 | 22 | - | - |

Lanjutan Tabel/Continued Table 4.4.5

| Bulan Months | Belum mendapat Keputusan Pengadilan dengan Pasti (Banding/Kasasi/Grasi) <i>Has not received a Decision with a Certain Court (Appeal/Cassation/Clemency)</i> | | Diversi | |
|-----------------------|--|-----------------------|------------------|-----------------------|
| | Perkara Cases | Terdakwa Defendant | Perkara Cases | Terdakwa Defendant |
| (1) | (10) | (11) | (12) | (13) |
| 1. Januari/January | 2 | 4 | - | - |
| 2. Februari/February | 2 | 3 | - | - |
| 3. Maret/March | 2 | 2 | - | - |
| 4. April | 2 | 4 | - | - |
| 5. Mei/May | 2 | 2 | - | - |
| 6. Juni/June | - | - | - | - |
| 7. Juli/July | 2 | 2 | - | - |
| 8. Agustus/August | - | - | - | - |
| 9. September | 1 | 1 | - | - |
| 10. Oktober/October | - | - | - | - |
| 11. November/November | 1 | 1 | - | - |
| 12. Desember/December | - | - | - | - |

Lanjutan Tabel/Continued Table 4.4.5

| Bulan <i>Months</i> | Dikembalikan ke Kejaksaan /Dikirim ke Instansi Lain <i>Returned to the Prosecutor's Office/Sent to Other Agencies</i> | | Sisa yang belum Diselesaikan <i>Remaining Unsolved</i> | |
|-------------------------------|---|------------------------------|---|------------------------------|
| | Perkara <i>Cases</i> | Terdakwa <i>Defendant</i> | Perkara <i>Cases</i> | Terdakwa <i>Defendant</i> |
| (1) | (14) | (15) | (16) | (17) |
| 1. Januari/ <i>January</i> | - | - | 26 | 31 |
| 2. Februari/ <i>February</i> | - | - | 31 | 38 |
| 3. Maret/ <i>March</i> | - | - | 36 | 41 |
| 4. April | - | - | 31 | 38 |
| 5. Mei/ <i>May</i> | - | - | 30 | 36 |
| 6. Juni/ <i>June</i> | - | - | 24 | 26 |
| 7. Juli/ <i>July</i> | - | - | 18 | 21 |
| 8. Agustus/ <i>August</i> | - | - | 22 | 22 |
| 9. September | - | - | 17 | 18 |
| 10. Oktober/ <i>October</i> | - | - | 21 | 24 |
| 11. November/ <i>November</i> | - | - | 25 | 29 |
| 12. Desember/ <i>December</i> | - | - | 13 | 17 |

Sumber/Source: Pengadilan Negeri Kabupaten Barito Utara/*The Government Law Court of Barito Utara Regency*

4.5 AGAMA DAN SOSIAL LAINNYA/RELIGION AND OTHER SOCIAL AFFAIRS

Tabel 4.5.1 Jumlah Jemaah Haji yang diberangkatkan¹ ke Tanah Suci Mekah Menurut Kecamatan, 2018-2020
Number of Hajj pilgrims dispatched¹ to Mecca's Holy Land by District, 2018-2020

| Kecamatan Subdistrict | 2018 | 2019 | 2020 |
|--------------------------|------------|------------|----------|
| (1) | (2) | (3) | (4) |
| Montallat | 7 | - | - |
| Gunung Timang | - | - | - |
| Gunung Purei | - | 2 | - |
| Teweh Timur | 17 | 3 | - |
| Teweh Tengah | 135 | 113 | - |
| Teweh Baru | - | - | - |
| Teweh Selatan | - | - | - |
| Lahei | 9 | 8 | - |
| Lahei Barat | - | - | - |
| Barito Utara | 168 | 126 | - |

Catatan/Note: ¹ Melalui Kementerian Agama/Managed by Ministry of Religious Affair

Sumber/Source: Kementerian Agama Kabupaten Barito Utara/Religion Ministry of Barito Utara Regency

Tabel 4.5.2 Nikah, Talak, dan Cerai, 2018-2020
Table Number of Marriage and Divorces, 2018-2020

| Kecamatan Subdistrict | Nikah ^{1,2,3} /Marriages ^{1,2,3} | | |
|--------------------------|--|------------|------------|
| | 2018 | 2019 | 2020 |
| (1) | (2) | (3) | (4) |
| Montallat | 70 | 84 | 72 |
| Gunung Timang | 55 | 52 | 45 |
| Gunung Purei | 6 | 14 | 6 |
| Teweh Timur | 32 | 40 | 23 |
| Teweh Tengah | 461 | 449 | 373 |
| Teweh Baru | 145 | 137 | 125 |
| Teweh Selatan | 76 | 68 | 67 |
| Lahei | 75 | 60 | 58 |
| Lahei Barat | - | 47 | 37 |
| Barito Utara | 920 | 951 | 806 |

Lanjutan Tabel/Continued Table 4.5.2

| Kecamatan Subdistrict | Talak dan Cerai ^{2,4} /Marriage ^{2,4} | | | | |
|--------------------------|---|-----------|------------------------------------|---------------------------------------|-----------------|
| | 2018 | 2019 | 2020 | | |
| | | | Cerai Talak Divorce by Talak | Cerai Gugat Divorce by Petition | Jumlah Total |
| (1) | (5) | (6) | (7) | (8) | (9) |
| Montallat | - | - | - | 2 | 2 |
| Gunung Timang | - | 1 | - | 2 | 2 |
| Gunung Purei | - | - | - | - | - |
| Teweh Timur | - | 2 | - | 2 | 2 |
| Teweh Tengah | - | 50 | 45 | 113 | 158 |
| Teweh Baru | - | - | 8 | 21 | 29 |
| Teweh Selatan | - | - | 5 | 11 | 16 |
| Lahei | 5 | 16 | 7 | 5 | 12 |
| Lahei Barat | - | - | 1 | 3 | 4 |
| Barito Utara | 5 | 69 | 66 | 159 | 225 |

Catatan/Note: ¹ Termasuk bedolan (nikah di luar KUA)/Including non formal registration

² Hanya untuk yang Beragama Islam/Applies only for moeslem

Sumber/Source: ³ Kementerian Agama Kabupaten Barito Utara dan Pengadilan Agama Barito Utara/Religion Ministry and Religious Court of Barito Utara Regency

⁴ Pengadilan Agama Kabupaten Barito Utara/Religious Court of Barito Utara Regency

Tabel 4.5.3 Jumlah Penduduk Menurut Kecamatan dan Agama yang Dianut di Kabupaten Barito Utara, 2020
Population by Subdistrict and Religion in Barito Utara Regency, 2020

| Kecamatan Subdistrict | Islam Islam | Protestan Protestant | Katolik Catholic | Hindu Hindu | Budha Buddha | Lainnya ¹ Others ¹ | Jumlah Total |
|--------------------------|----------------|-------------------------|---------------------|----------------|-----------------|---|-----------------|
| (1) | (2) | (3) | (4) | (5) | (6) | (7) | (8) |
| Montallat | 9 840 | 776 | 397 | 1 264 | - | - | 12 277 |
| Gunung Timang | 7 123 | 3 121 | 1 137 | 1 643 | - | - | 13 024 |
| Gunung Purei | 1 000 | 880 | 61 | 969 | - | 4 | 2 914 |
| Teweh Timur | 4 282 | 762 | 393 | 1 214 | - | 13 | 6 664 |
| Teweh Tengah | 49 678 | 4 889 | 1 820 | 2 037 | 38 | 9 | 58 471 |
| Teweh Baru | 16 245 | 1 887 | 1 903 | 2 302 | - | 8 | 22 345 |
| Teweh Selatan | 10 237 | 1 684 | 3 049 | 381 | 1 | - | 15 352 |
| Lahei | 10 495 | 1 160 | 95 | 2 657 | - | 13 | 14 420 |
| Lahei Barat | 5 705 | 1 235 | 191 | 4 393 | 6 | - | 11 530 |
| Barito Utara | 114 605 | 16 394 | 9 046 | 16 860 | 45 | 47 | 156 997 |
| 2019 | 113 591 | 16 447 | 9 050 | 17 089 | 52 | 31 | 156 260 |

Catatan/Note: Data berdasarkan registrasi kependudukan/Data based on population registration

¹ Termasuk Konghutchu dan Aliran Kepercayaan lainnya/Include Konghutchu and Others

Sumber/Source: Dinas Kependudukan dan Pencatatan Sipil Kabupaten Barito Utara/Population and Civil Registration Office of Barito Utara Regency

Tabel 4.5.4 Jumlah Tempat Peribadatan Menurut Kecamatan di Kabupaten Barito Utara, 2020
Table Number of Places of Worship by Subdistrict and Religion in Barito Utara Regency, 2020

| Kecamatan Subdistrict | Masjid Mosque | Mushola Pray Room | Gereja Protestan Protestan t Church | Gereja Katholik Catholic Church | Pura Temple | Vihara Vihara |
|---------------------------|------------------|-------------------------|--|--|----------------|------------------|
| (1) | (2) | (3) | (5) | (6) | (7) | (8) |
| Montallat | 12 | 13 | 7 | 5 | 7 | - |
| Gunung Timang | 11 | 30 | 18 | 8 | 9 | - |
| Gunung Purei | 3 | 4 | 11 | 7 | 6 | - |
| Teweh Timur | 9 | 18 | 4 | 5 | 6 | - |
| Teweh Tengah ¹ | 73 | 110 | 42 | 6 | 19 | 1 |
| Teweh Baru | ... | ... | ... | ... | ... | ... |
| Teweh Selatan | ... | ... | ... | ... | ... | ... |
| Lahei ² | 22 | 11 | 19 | 3 | 25 | - |
| Lahei Barat | ... | ... | ... | ... | ... | - |
| Barito Utara | 130 | 186 | 101 | 34 | 72 | 1 |
| 2019 | 127 | 184 | 102 | 34 | 72 | 1 |

Catatan/Note: ¹ Termasuk Kecamatan Teweh Baru dan Teweh Selatan/Include Teweh Baru and Teweh Selatan subdistrict

² Termasuk Kecamatan Lahei Barat/Include Lahei Barat subdistrict

Sumber/Source: Kantor Kementerian Agama Kabupaten Barito Utara/Religion Ministry of Barito Utara Regency

Tabel 4.5.5 Jumlah Bencana Alam Menurut Jenisnya, 2004-2020
Table Number of Natural Disaster by Kind, 2004-2020

| Tahun Year | Perahu Teggelam Ship Wreck | Kebaka- ran Fire | Banjir Flood | Tanah Longsor Land Slide | Angin Puyuh Cyclone | Paceklik Food Shortage | Disambar petir Flash |
|---------------|----------------------------------|------------------------|-----------------|--------------------------------|---------------------------|------------------------------|----------------------------|
| (1) | (2) | (3) | (4) | (5) | (6) | (7) | (8) |
| 2004 | - | 10 | 1 | 5 | - | - | 1 |
| 2005 | - | 8 | 2 | 1 | - | - | - |
| 2006 | - | 8 | 1 | 1 | - | - | - |
| 2007 | - | 9 | 2 | 1 | - | - | - |
| 2008 | 1 | 5 | 1 | 2 | - | - | - |
| 2009 | - | 9 | 4 | 3 | - | - | - |
| 2010 | - | 14 | 1 | - | - | - | - |
| 2011 | 2 | 11 | 2 | 2 | - | - | - |
| 2012 | - | 13 | 2 | 1 | - | - | - |
| 2013 | - | 10 | 2 | 1 | - | - | - |
| 2014 | - | 9 | 1 | - | - | - | - |
| 2015 | - | 171 | - | - | - | - | - |
| 2016 | - | 14 | 3 | - | - | - | - |
| 2017 | - | 17 | 5 | 2 | - | - | - |
| 2018 | - | 12 | 1 | 2 | - | - | - |
| 2019 | - | 18 | 2 | 1 | 2 | - | - |
| 2020 | - | 17 | 4 | - | - | - | 1 |

Sumber/Source: Dinas Sosial, Pemberdayaan Masyarakat dan Desa Kabupaten Barito Utara/Regional office of Social, Village and Peoples Empowerment of Barito Utara Regency

Tabel 4.5.6 Jumlah Korban Bencana Alam dan Bantuan yang Diberikan, 2004-2020
Number of Victims and Aid for Victims , 2004-2020

| Tahun Year | Jumlah Korban Number of Victims | | | Yang Dibantu Helped |
|---------------|------------------------------------|-----------------------|-----------------|------------------------|
| | Meninggal Death | Menderita Suffered | Jumlah Total | |
| (1) | (2) | (3) | (4) | (5) |
| 2004 | - | 310 | 310 | 271 |
| 2005 | - | 450 | 450 | 310 |
| 2006 | - | 327 | 327 | 312 |
| 2007 | - | 15 861 | 15 861 | 15 861 |
| 2008 | - | 13 362 | 13 362 | 13 362 |
| 2009 | - | 1 793 | 1 793 | 1 635 |
| 2010 | - | 5 624 | 5 624 | 1 656 |
| 2011 | - | 645 | 645 | 345 |
| 2012 | - | 1 869 | 1 869 | 1 524 |
| 2013 | - | 1 700 | 2 528 | 1 435 |
| 2014 | - | 3 050 | 3 050 | 1 235 |
| 2015 | 1 | 171 | 172 | 172 |
| 2016 | - | 60 | 60 | 60 |
| 2017 | 4 | 24 349 | 24 353 | 24 353 |
| 2018 | - | 1 176 | 1 176 | 624 |
| 2019 | - | 1 089 | 1 089 | 640 |
| 2020 | 1 | 46 853 | 46 854 | 46 853 |

Lanjutan Tabel/Continued Table 4.5.6

| Tahun Year | Taksiran Kerugian Estimated Loss (000 Rp) | Nilai Bantuan Value | |
|---------------|---|---------------------------|-----------------------|
| | | Uang Money (000 Rp) | Beras Rice (Kg) |
| (1) | (6) | (7) | (8) |
| 2004 | 7 777 000 | 3 000 | 3 150 |
| 2005 | 10 557 000 | - | 415 |
| 2006 | 1 090 000 | 37 000 | 2 364 |
| 2007 | 1 646 155 500 | 50 000 | 40 000 |
| 2008 | 3 700 500 | 179 640 | 13 410 |
| 2009 | 431 016,5 | 7 | 6 090 |
| 2010 | 839 641 | - | 1 150 |
| 2011 | 5 100 | - | 1 140 |
| 2012 | 4 300 000 | - | 1 620 |
| 2013 | - | - | 2 523 |
| 2014 | - | - | 3 080 |
| 2015 | - | - | - |
| 2016 | - | - | 75 430 |
| 2017 | 2 300 000 000 | - | 105 000 |
| 2018 | 6 500 000 | - | 445 |
| 2019 | 1 285 000 | - | 595 |
| 2020 | 1 540 000 | - | 101 224 |

Sumber/Source: Dinas Sosial, Pemberdayaan Masyarakat dan Desa Kabupaten Barito Utara/Regional office of Social, Village and Peoples Empowerment of Barito Utara Regency

Tabel 4.5.7 Jumlah Kerusakan Rumah yang Diakibatkan Bencana Alam Menurut Kecamatan di Kabupaten Barito Utara, 2020
Number of Damaged House Caused by Natural Disaster by Subdistrict in Barito Utara Regency, 2020

| Kecamatan Subdistrict | Kerusakan Rumah Damaged House |
|----------------------------------|--|
| (1) | (2) |
| Montallat | - |
| Gunung Timang | - |
| Gunung Purei | - |
| Teweh Timur | - |
| Teweh Tengah | - |
| Teweh Baru | - |
| Teweh Selatan | - |
| Lahei | - |
| Lahei Barat | - |
| Barito Utara | - |

Sumber/Source: Dinas Sosial, Pemberdayaan Masyarakat dan Desa Kabupaten Barito Utara/Regional office of Social, Village and Peoples Empowerment of Barito Utara Regency

Tabel 4.5.8 Jumlah Penerima Bantuan (kepala keluarga) dan Anggaran Bantuan Sosial Pangan Menurut Kecamatan di Kabupaten Barito Utara, 2020
Number of Beneficiaries (family heads) and Food Social Assistance Budget by District in North Barito Regency, 2020

| Kecamatan <i>Subdistrict</i> | Jumlah KK Penerima Bantuan Pangan <i>Number of KK of Food Aid Recipients</i> | Anggaran Bantuan Sosial Pangan (Rupiah) <i>Food Social Assistance Budget (Rupiah)</i> |
|---------------------------------|--|---|
| (1) | (2) | (3) |
| Montallat | 401 | 80 200 000 |
| Gunung Timang | 687 | 137 400 000 |
| Gunung Purei | 217 | 43 400 000 |
| Teweh Timur | 504 | 100 800 000 |
| Teweh Tengah | 898 | 179 600 000 |
| Teweh Baru | 1 065 | 213 000 000 |
| Teweh Selatan | 559 | 111 800 000 |
| Lahei | 270 | 54 000 000 |
| Lahei Barat | 290 | 58 000 000 |
| Barito Utara | 4 891 | 978 200 000 |

Sumber/Source: Dinas Sosial, Pemberdayaan Masyarakat dan Desa Kabupaten Barito Utara/Regional office of Social, Village and Peoples Empowerment of Barito Utara Regency

Tabel 4.5.9 Jumlah Jemaah Haji Menurut Jenis Kelamin dan ONH, 2008-2020
Table **Number of Muslim Pilgrim by Sex and Fee, 2008-2020**

| Tahun Anggaran Budget Year | Laki-laki Male | Perempuan Female | Jumlah Total | Besar ONH Fee |
|-------------------------------|-------------------|---------------------|-----------------|------------------|
| (1) | (2) | (3) | (4) | (5) |
| 2008 | 39 | 56 | 95 | 3 517 US\$ |
| 2009 | 58 | 73 | 131 | 3 508 US\$ |
| 2010 | 59 | 76 | 135 | 3 440 US\$ |
| 2011 | 68 | 71 | 139 | 3 720 US\$ |
| 2012 | 63 | 98 | 161 | 3 808 US\$ |
| 2013 | 37 | 63 | 100 | 3 733 US\$ |
| 2014 | 33 | 50 | 83 | 3 422 US\$ |
| 2015 | 71 | 35 | 106 | 2 924 US\$ |
| 2016 | 63 | 68 | 131 | Rp 37 583 308 |
| 2017 | 63 | 68 | 131 | Rp 37 705 900 |
| 2018 | 84 | 84 | 168 | Rp 38 157 084 |
| 2019 | 54 | 72 | 126 | Rp 37 805 084 |
| 2020 | - | - | - | - |

Catatan/Note: Mulai tahun 2016, besar ONH dinyatakan dalam satuan rupiah/Since 2016, ONH in rupiah

Sumber/Source: Kementerian Agama Kabupaten Barito Utara/Religion Ministry of Barito Utara Regency

Tabel 4.5.10 Jumlah Organisasi Pemuda Menurut Jenis Organisasi di Kabupaten Barito Utara, 2018-2020
Number of Youth Organization by Type of Organization in Barito Utara Regency, 2018-2020

| Jenis Organisasi Type of Organization | | 2018 | 2019 | 2020 |
|--|---------------------------|-----------|-----------|-----------|
| (1) | | (2) | (3) | (4) |
| 1. | KNPI | 1 | 1 | 1 |
| 2. | AMPI | - | - | - |
| 3. | PPI | - | - | - |
| 4. | IPNU | 1 | 1 | 1 |
| 5. | Pemuda Ansor | 1 | 1 | 1 |
| 6. | Pemuda Katholik/Kristen | 2 | 2 | 2 |
| 7. | Pramuka | 1 | 1 | 1 |
| 8. | Palang Merah Remaja | - | - | - |
| 9. | Karang Taruna/Depos | 3 | 3 | 3 |
| 10. | HMI | 1 | 1 | 1 |
| 11. | GMKI | - | - | - |
| 12. | HIPMI | - | 1 | 1 |
| 13. | IPPNU | 1 | 1 | 1 |
| 14. | PMI | 1 | 1 | 1 |
| 15. | Pemuda Pancasila | 1 | 1 | 1 |
| 16. | Pemuda Muslimin Indonesia | - | - | - |
| 17. | Pemuda Demokrat | - | - | - |
| 18. | Pemuda Panca Marga | 1 | 1 | 1 |
| 19. | Pemuda Muhammadiyah | 1 | 1 | 1 |
| 20. | FKPPI | - | - | - |
| Jumlah/Total | | 15 | 16 | 16 |

Sumber/Source: Badan Kesatuan Bangsa dan Politik Kabupaten Barito Utara/National and Political Unity Agency of Barito Utara Regency

4.6 KEMISKINAN DAN PEMBANGUNAN MANUSIA/POVERTY AND HUMAN DEVELOPMENT

Tabel 4.6.1 **Garis Kemiskinan dan Penduduk Miskin di Kabupaten Barito Utara, 2012–2020**
Table *Poverty Line and Number of Poor People in Barito Utara Regency, 2012–2020*

| Tahun Year | Garis Kemiskinan Poverty Line (rupiah) | Penduduk Miskin Number of Poor People | |
|---------------|--|--|----------------------------------|
| | | Jumlah (ribu) Total (thousand) | Persentase (%) Percentage (%) |
| (1) | (2) | (3) | (4) |
| 2012 | 317 497 | 7,6 | 6,10 |
| 2013 | 355 065 | 7,5 | 5,98 |
| 2014 | 385 348 | 7,5 | 5,88 |
| 2015 | 408 241 | 7,5 | 5,93 |
| 2016 | 420 100 | 6,9 | 5,38 |
| 2017 | 446 807 | 6,7 | 5,21 |
| 2018 | 450 936 | 6,5 | 5,00 |
| 2019 | 472 552 | 6,5 | 4,95 |
| 2020 | 504 430 | 6,8 | 5,17 |

Catatan/Note: ¹ Referensi waktu adalah Maret/Time reference applied is March

Sumber/Source: Survei Sosial Ekonomi Nasional (Susenas)/National Socio-Economic Survey

Tabel 4.6.2 Indeks Kedalaman Kemiskinan dan Indeks Keparahan Kemiskinan di Kabupaten Barito Utara, 2012–2020
Table *Poverty Gap Index and Poverty Severity Index in Barito Utara Regency, 2012–2020*

| Tahun ¹ Year ¹ | Indeks Kedalaman Kemiskinan <i>Poverty Gap Index</i> | Indeks Keparahan Kemiskinan <i>Poverty Severity Index</i> |
|---|--|---|
| (1) | (2) | (3) |
| 2012 | 0,71 | 0,12 |
| 2013 | 0,57 | 0,08 |
| 2014 | 0,68 | 0,13 |
| 2015 | 0,88 | 0,25 |
| 2016 | 0,71 | 0,15 |
| 2017 | 0,55 | 0,10 |
| 2018 | 0,59 | 0,10 |
| 2019 | 0,76 | 0,17 |
| 2020 | 0,67 | 0,13 |

Sumber/Source: Survei Sosial Ekonomi Nasional (Susenas)/National Socio-Economic Survey

Tabel 4.6.3 Indeks Pembangunan Manusia (IPM) Kabupaten Barito Utara, 2012-2020
Human Development Index (HDI) of Barito Utara Regency, 2012-2020

| Tahun Year | Umur Harapan Hidup/UHH (tahun) Life Expectancy (year) | Harapan Lama Sekolah/HLS (tahun) Expected Years of Schooling (year) | Rata-rata Lama Sekolah/RLS (tahun) Mean Years of Schooling (year) | Pengeluaran per Kapita yang Disesuaikan (ribu/orang/tahun) Adjusted Expenditure per Capita (thousand/person/year) | Indeks Pembangunan Manusia (IPM) Human Development Index (HDI) |
|-------------|---|---|---|---|--|
| (1) | (2) | (3) | (4) | (5) | (6) |
| 2012 | 70,73 | 11,00 | 7,74 | 7 564 | 64,72 |
| 2013 | 70,81 | 11,01 | 7,97 | 7 614 | 65,12 |
| 2014 | 70,91 | 11,15 | 8,00 | 8 326 | 66,30 |
| 2015 | 71,01 | 11,50 | 8,33 | 8 534 | 67,38 |
| 2016 | 71,26 | 11,96 | 8,34 | 8 774 | 68,28 |
| 2017 | 71,27 | 12,38 | 8,35 | 9 067 | 69,07 |
| 2018 | 71,28 | 12,40 | 8,59 | 9 357 | 69,72 |
| 2019 | 71,29 | 12,48 | 8,60 | 10 010 | 70,52 |
| 2020 | 71,30 | 12,49 | 8,71 | 9 936 | 70,59 |

Sumber/Source: BPS, Seri Publikasi Indeks Pembangunan Manusia/BPS-Statistics Indonesia, Series of Publication of Human Development Index

5

Pertanian, Kehutanan, Peternakan, dan Perikanan

Agriculture, Forestry, Livestock, and Fishery

Jumlah Rumah Tangga Perikanan Tangkap

di Kabupaten Barito Utara Tahun 2020

Number of Fish Capture Household

816

Jumlah Rumah Tangga Perikanan Budidaya

di Kabupaten Barito Utara Tahun 2020

Number of Aquaculture Household

1245

PRODUKSI PERIKANAN

Production of Fish

Perikanan Tangkap

Fish Capture

1092,4

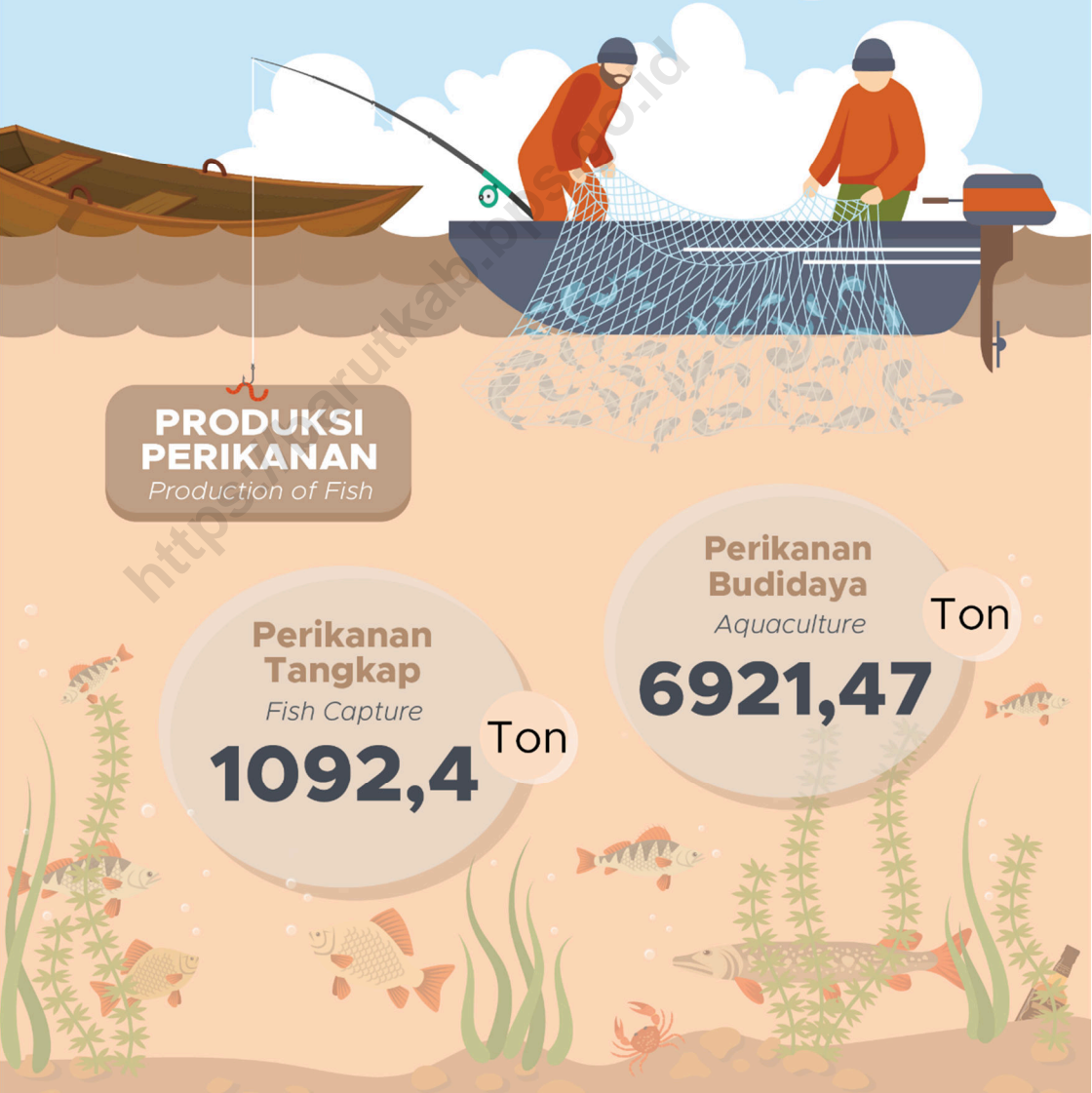
Ton

Perikanan Budidaya

Aquaculture

6921,47

Ton



PENJELASAN TEKNIS

TECHNICAL NOTES

- | | |
|---|---|
| <p>1. Pengumpulan data Statistik Pertanian (SP) diselenggarakan oleh Badan Pusat Statistik bekerja sama dengan Dinas Pertanian, Perikanan dan Peternakan.</p> | <p>1. <i>The Agricultural Statistics Data Collection (SP) was organized by Statistics Indonesia in collaboration with Agriculture and an Agency.</i></p> |
| <p>2. Data pokok tanaman pangan yang dikumpulkan adalah luas panen dan produktivitas (hasil per hektar). Produksi tanaman pangan merupakan hasil perkalian antara luas panen dengan produktivitas. Jenis data tanaman pangan yang dikumpulkan mencakup padi dan palawija (jagung, kedelai, kacang tanah, ubi kayu dan ubi jalar). Produksi padi mencakup padi sawah dan padi ladang.</p> | <p>2. <i>The basic data of food crops collected are harvested area and productivity (yield per hectare). Food Crops production is the result of multiplication between the harvested areas with productivity. Types of food crops data collected include of rice and secondary crops (maize, soybeans, peanuts, cassava, and sweet potato). Production of paddy covers wetland paddy and dry land paddy.</i></p> |
| <p>3. Pengumpulan data luas panen dilakukan setiap bulan oleh Mantri Pertanian/Kepala Cabang Dinas Kecamatan (KCD) dan dilaporkan dengan menggunakan formulir Statistik Pertanian (SP).</p> | <p>3. <i>Harvested data collection conducted every month by the Agriculture Field Officer/Head of Branch Office Subdistrict (KCD) and reported using Agricultural Statistics (SP) form.</i></p> |
| <p>4. Pengumpulan data produktivitas tanaman pangan dilakukan melalui Survei Ubinan dengan pendekatan rumah tangga menggunakan formulir SUB-S dan dilakukan setiap subround (empat bulanan) dengan petugas lapangan adalah Mantri Statistik (Koordinator Statistik Kecamatan/KSK) dan KCD. Pengumpulan data produktivitas dilakukan melalui pengukuran langsung pada plot ubinan, berukuran 2,5m x 2,5m. Pengumpulan data produktivitas dilakukan pada waktu panen.</p> | <p>4. <i>Food crops productivity data collection conducted through Crop Cutting Survey with the approach of household using SUB-S form and done in every subround (four monthly) by Subdistrict Statistical Coordinator (KSK) and KCD. Productivity data collection conducted through direct measurements on crop cutting plots measuring 2.5m x 2.5m. The productivity data collection is conducted at the time of harvesting.</i></p> |

5. Pengumpulan data luas lahan sawah dilakukan setiap tahun oleh KCD dengan menggunakan formulir SP Lahan.
 6. Tanaman sayuran dan buah-buahan semusim:
 - a. **Tanaman sayuran semusim** adalah tanaman sumber vitamin, garam mineral dan lain-lain yang dikonsumsi dari bagian tanaman yang berupa daun, bunga, buah dan umbinya yang berumur kurang dari satu tahun.
 - b. **Tanaman buah - buahan semusim** adalah tanaman sumber vitamin, garam mineral dan lain-lain yang dikonsumsi dari bagian tanaman yang berupa buah, berumur kurang dari satu tahun, dapat berbentuk pohon/rumpun tetapi menjalar dan berbatang lunak.
 7. Tanaman sayuran dan buah-buahan tahunan:
 - a. **Tanaman sayuran tahunan** adalah tanaman sumber vitamin, garam mineral dan lain-lain yang dikonsumsi dari bagian tanaman yang berupa daun dan atau buah yang berumur kurang dari satu tahun.
 - b. **Tanaman buah-buahan tahunan** adalah tanaman sumber vitamin, garam mineral dan lain-lain yang dikonsumsi dari bagian tanaman yang berupa buah dan merupakan tanaman tahunan.
5. *Wetland area data collection is conducted annually by KCD using SP-Lahan form.*
 6. *Seasonal vegetables and fruit plants:*
 - a. **Seasonal vegetable plants** are plants as the source of vitamins, mineral salts, and others, which are consumed in the form of the plant leaves, flowers, fruits and tubers, which the age are less than one year old.
 - b. **Seasonal fruit plants** are plants as a source of vitamins, mineral salts, and others, which consumed from the parts of the plants such as fruit, aged less than one year, can be a tree/clump but it creeping, and soft trunked.
 7. *Annual vegetables and fruit plants:*
 - a. **Annual vegetable plants** are plants as the source of vitamins, mineral salts, and others, which are consumed in the form of the parts of the plants as the plant leaves or fruits which the age are more than one year old.
 - b. **Annual fruit plants** are plants as a source of vitamins, mineral salts, and others, which are consumed from the parts of the plants such as fruit and are annual plants.

8. Luas panen untuk tanaman sayuran: luas tanaman yang dipanen sekaligus/habis/dibongkar dan luas tanaman yang dipanen berkali-kali (lebih dari satu kali)/belum habis.
 9. **Produksi** adalah hasil menurut bentuk produk dari setiap tanaman sayuran, buah-buahan, biofarmaka, dan tanaman hias yang diambil berdasarkan luas yang dipanen pada bulan/triwulan laporan.
 10. **Kawasan hutan** adalah wilayah tertentu yang berupa hutan, yang ditunjuk dan atau ditetapkan oleh pemerintah untuk dipertahankan keberadaannya sebagai hutan tetap.
 11. Data populasi ternak bersumber dari hasil Survei Peternakan Nasional, sedangkan data jumlah pemotongan ternak merupakan hasil Survei Laporan Pemotongan Ternak. Pengumpulan data pemotongan ternak dilakukan secara lengkap di seluruh Indonesia dari RPH (Rumah Potong Hewan) dan Keurmater setiap triwulan.
8. *Harvested area for the vegetable plants: crops area which harvested at once/depleted/unloaded and crops area which harvested several times (more than once)/not depleted.*
 9. ***Production** is the yield according to the form of crops of vegetables, fruits, medicinal and ornamental plants taken based on the harvested area during the reporting month/quarter.*
 10. ***Forest area** is a specific area of forests, or a designated and assigned by the government to retain its existence as the permanent forests.*
 11. *Livestock population data is obtained from the National Livestock Survey, while data on the number of slaughter houses is the result of Slaughter house Report Survey. That data collection carried out with the complete enumeration of slaughter houses throughout Indonesia from RPH (Slaughter House) and Keurmater quarterly.*

ULASAN**DESCRIPTION**

Produksi tanaman sayur-sayuran di Kabupaten Barito Utara selama tahun 2020 yang paling banyak adalah komoditas terung yaitu sebesar 2.000 Kuintal (20,85%), sementara produksi paling sedikit adalah komoditas buncis sebesar 6 Kuintal (0,06%). Selain itu, produksi buah-buahan yang terbesar adalah buah pisang sebesar 3.942 Kuintal (25,99%) dan yang terkecil adalah buah manggis sebesar 12 Kuintal (0,08%).

The largest vegetables production during 2020 was eggplant with total production 2,000 quintal (20.85%), while the lowest production was green bean with total production 6 Quintals (0.06%). In addition, the largest production of fruits was banana amounted to 3,942 Quintals (25.99%) and the smallest was mangosteen of 12 Quintals (0.08%).

Dari seluruh luas areal tanaman perkebunan swasta dan perkebunan rakyat di Kabupaten Barito Utara pada tahun 2020, sebesar 46.282 Ha (90,27%) ditanami karet dengan produksi sebesar 37.273,66 Ton (80,13%). Produksi kelapa sawit mengalami penurunan menjadi 7.745,60 ton (16,65%).

Most plantation area of private and community plantations in Barito Utara Regency at 2020, was planted with rubber plants with total area 46,282 Ha (90.27%) with 37,273.66 Tons (80.13%) of production. Total production of palm oil decreased to 7,745 ton (16.65%)

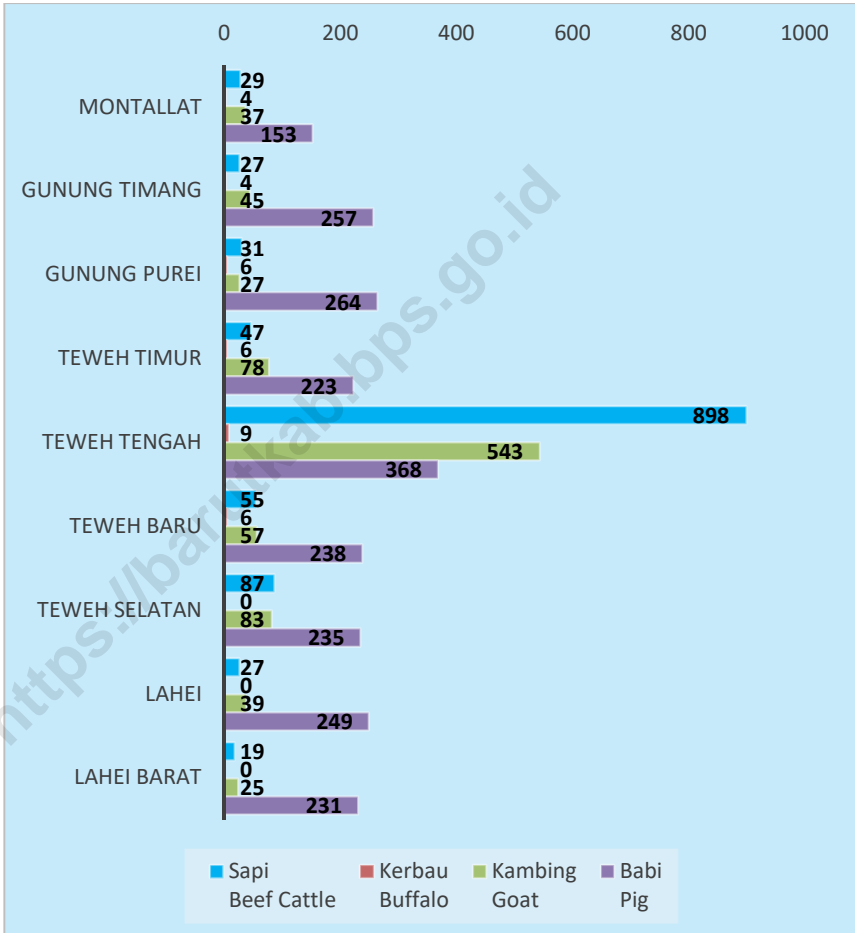
Secara keseluruhan, populasi ternak besar pada tahun 2020 meningkat dibandingkan tahun 2019, kecuali jumlah ternak kerbau yang mengalami penurunan. Demikian juga populasi unggas pada tahun 2020 cenderung meningkat dibandingkan tahun 2019, kecuali untuk jenis ayam kampung yang menurun.

Overall, the large livestock population in 2020 increases compared to 2019, except number of buffalo which is decreasing. Likewise the poultry population in 2020 tends to increase compared to 201, with the exception of native chicken that is decreasing.

Wilayah di Kabupaten Barito Utara yang memproduksi perikanan budidaya paling banyak adalah Kecamatan Teweh Tengah (3.340,28 Ton). Jenis produksi perikanan budidaya paling besar adalah keramba 3.840,65 Ton (55,49%), kemudian kolam 3.050,35 Ton (44,07%) dan paling kecil adalah jaring apung 30,47 Ton (0,44%).

Areas in Barito Utara Regency which produces the most aquaculture was Teweh Tengah Subdistrict (3,340.28 Tons). The greatest types of aquaculture fisheries production was cage 3,840.65 Tons (55.49%), then the water pond 3,050.35 Tons (44.07%) and the smallest is the floating net 30.47 Tons (0.44%).

Gambar 5 Jumlah Ternak yang Dipotong Menurut Kecamatan dan Jenis Ternak (ekor) di Kabupaten Barito Utara, 2020
Picture *Number of Cattle Slaughtered by Sub Subdistrict and Kind of Livestock (heads) in Barito Utara Regency, 2020*



Sumber/Source: Dinas Pertanian Kabupaten Barito Utara/Agriculture Office of Barito Utara Regency

5.1 TANAMAN PANGAN/FOOD CROPS

Tabel 5.1.1 Luas Panen, Produktivitas, dan Produksi Padi¹ Menurut Kecamatan di Kabupaten Barito Utara, 2018-2020
Harvested Area, Productivity, and Production of Paddy¹ by Subdistrict in Barito Utara Regency, 2018-2020

| Tahun Years | Luas Panen (ha) Harvested Area (ha) | Produktivitas (ton/ha) Productivity (ton/ha) | Produksi (ton) Production (ton) |
|-------------------------|--|--|------------------------------------|
| (1) | (2) | (3) | (4) |
| 2018 | 1 839,39 | ... | 5 270,02 |
| 2019 | 3 507,77 | ... | 9 218,55 |
| 2020^x | 3 903,69 | ... | 6 607,81 |

Catatan/Note: ¹ Kualitas produksi gabah kering giling/*The production is in term of dry unhusked paddy*

² Luas panen Oktober-Desember 2020 adalah angka potensi hasil KSA September 2020; produksi September-Desember 2020 dihitung berdasarkan produktivitas September-Desember 2019/*Harvested area in October-December 2020 is a potential figure based on the ASF results in September 2020; production in September-December 2020 is calculated based on the yield of paddy in September-December 2019*

^x Angka Sementara (ASEM)/*Preliminary figures*

Sumber/Source: BPS, Survei Kerangka Sampel Area (KSA)/*BPS-Statistics Indonesia, Area Sampling Frame (ASF) Survey*

Tabel 5.1.2 Produksi Padi¹ dan Beras Menurut Kecamatan di Kabupaten Barito Utara, 2020
Paddy¹ and Rice Production by Subdistrict in Barito Utara Regency, 2020

| Kecamatan Subdistrict | Produksi Padi (ton GKG) Paddy Production (ton GKG) | Produksi Padi Setara Beras (ton) Rice Equivalent Production (ton) |
|----------------------------------|---|--|
| (1) | (2) | (3) |
| 2018 | 5 270,02 | 3 114,32 |
| 2019 | 9 218,55 | 5 447,73 |
| 2020* | 6 607,81 | 3 904,91 |

Catatan/Note: ¹ Kualitas produksi gabah kering giling/*The production is in term of dry unhusked paddy*

² Luas panen Oktober-Desember 2020 adalah angka potensi hasil KSA September 2020; produksi September-Desember 2020 dihitung berdasarkan produktivitas September-Desember 2019/*Harvested area in October-December 2020 is a potential figure based on the ASF results in September 2020; production in September-December 2020 is calculated based on the yield of paddy in September-December 2019*

* Angka Sementara (ASEM)/*Preliminary figures*

Sumber/Source: BPS, Laporan Statistik Pertanian (SP)/*BPS-Statistics of Barito Utara Regency, Agricultural Statistics Report of Food Crops*

5.2 HORTIKULTURA/HORTICULTURE

Tabel 5.2.1 Luas Panen Tanaman Sayuran Menurut Kecamatan dan Jenis Tanaman (ha) di Kabupaten Barito Utara, 2019 dan 2020
Harvested Area of Vegetables by Subdistrict and Kind of Plant (ha) in Barito Utara Regency, 2019 and 2020

| Kecamatan Subdistrict | Bawang Merah Shallot | | Cabai Rawit Chilli | | Kentang Potato | | Kubis Cabbage | |
|--------------------------|-------------------------|-------------------|-----------------------|-------------------|-------------------|-------------------|------------------|-------------------|
| | 2019 | 2020 ^x | 2019 | 2020 ^x | 2019 | 2020 ^x | 2019 | 2020 ^x |
| (1) | (2) | (3) | (4) | (5) | (6) | (7) | (8) | (9) |
| Montallat | - | - | - | - | - | - | - | - |
| Gunung Timang | 4 | - | 2 | 3 | - | - | - | - |
| Gunung Purei | - | - | 6 | 3 | - | - | - | - |
| Teweh Timur | - | - | 6 | 6 | - | - | - | - |
| Teweh Tengah | 11 | - | 4 | 4 | - | - | - | - |
| Teweh Baru | 2 | - | 8 | 10 | - | - | - | - |
| Teweh Selatan | 6 | 1 | 17 | 6 | - | - | - | - |
| Lahei | - | - | 8 | 6 | - | - | - | - |
| Lahei Barat | - | - | 3 | 14 | - | - | - | - |
| Barito Utara | 23 | 1 | 54 | 52 | - | - | - | - |

Lanjutan Tabel/Continued Table 5.2.1

| Kecamatan Subdistrict | Petai Chinese Cabbage | | Tomat Tomato | | Wortel Carrot | |
|--------------------------|--------------------------|-------------------|-----------------|-------------------|------------------|-------------------|
| | 2019 | 2020 ^x | 2019 | 2020 ^x | 2019 | 2020 ^x |
| (1) | (10) | (11) | (12) | (13) | (14) | (15) |
| Montallat | - | - | - | - | - | - |
| Gunung Timang | - | - | - | - | - | - |
| Gunung Purei | - | - | - | - | - | - |
| Teweh Timur | - | - | - | - | - | - |
| Teweh Tengah | - | - | - | 1 | - | - |
| Teweh Baru | 1 | - | - | 3 | - | - |
| Teweh Selatan | 21 | 12 | 4 | 3 | - | - |
| Lahei | 3 | 3 | 1 | - | - | - |
| Lahei Barat | - | - | - | - | - | - |
| Barito Utara | 25 | 15 | 5 | 7 | - | - |

Catatan/Note: ^x Angka Sementara (ASEM)/Preliminary figures

Sumber/Source: BPS, Statistik Pertanian Hortikultura SPH-SBS/BPS-Statistics Indonesia, Agricultural Statistic for Horticulture SPH-SBS

Tabel 5.2.2 **Produksi Tanaman Sayuran Menurut Kecamatan dan Jenis Tanaman (kuintal) di Kabupaten Barito Utara, 2019 dan 2020**
Production of Vegetables by Subdistrict and Kind of Plant (kuintal) in Barito Utara Regency, 2019 and 2020

| Kecamatan Subdistrict | Bawang Merah Shallot | | Cabai Rawit Chilli | | Kentang Potato | | Kubis Cabbage | |
|--------------------------|-------------------------|-------------------|-----------------------|-------------------|-------------------|-------------------|------------------|-------------------|
| | 2019 | 2020 ^x | 2019 | 2020 ^x | 2019 | 2020 ^x | 2019 | 2020 ^x |
| (1) | (2) | (3) | (4) | (5) | (6) | (7) | (8) | (9) |
| Montallat | - | - | - | - | - | - | - | - |
| Gunung Timang | 100 | - | 70 | 107 | - | - | - | - |
| Gunung Purei | - | - | 114 | 70 | - | - | - | - |
| Teweh Timur | - | - | 111 | 165 | - | - | - | - |
| Teweh Tengah | 326 | - | 62 | 131 | - | - | - | - |
| Teweh Baru | 4 | - | 106 | 197 | - | - | - | - |
| Teweh Selatan | 203 | 24 | 178 | 192 | - | - | - | - |
| Lahei | - | - | 117 | 111 | - | - | - | - |
| Lahei Barat | - | - | 77 | 126 | - | - | - | - |
| Barito Utara | 633 | 24 | 835 | 1 099 | - | - | - | - |

Lanjutan Tabel/Continued Table 5.2.2

| Kecamatan Subdistrict | Petsai Chinese Cabbage | | Tomat Tomato | | Wortel Carrot | |
|--------------------------|---------------------------|-------------------|-----------------|-------------------|------------------|-------------------|
| | 2019 | 2020 ^x | 2019 | 2020 ^x | 2019 | 2020 ^x |
| (1) | (10) | (11) | (12) | (13) | (14) | (15) |
| Montallat | - | - | - | - | - | - |
| Gunung Timang | - | - | - | - | - | - |
| Gunung Purei | - | - | - | - | - | - |
| Teweh Timur | - | - | - | - | - | - |
| Teweh Tengah | - | - | - | 35 | - | - |
| Teweh Baru | 11 | - | - | 68 | - | - |
| Teweh Selatan | 407 | 237 | 62 | 102 | - | - |
| Lahei | 35 | 31 | 9 | - | - | - |
| Lahei Barat | - | - | - | - | - | - |
| Barito Utara | 453 | 268 | 71 | 205 | - | - |

Catatan/Note: ^x Angka Sementara (ASEM)/Preliminary figures

Sumber/Source: BPS, Statistik Pertanian Hortikultura SPH-SBS/BPS-Statistics Indonesia, Agricultural Statistic for Horticulture SPH-SBS

Tabel 5.2.3 Luas Panen Tanaman Sayuran dan Buah-Buahan Semusim Menurut Jenis Tanaman (ha) di Kabupaten Barito Utara, 2018-2020
Harvested Area of Seasonal Vegetables and Fruits by Kind of Plant (ha) in Barito Utara Regency, 2018-2020

| Jenis Tanaman Kind of Plant | 2017 | 2018 | 2019 | 2020 ^x |
|--|------|------|------|-------------------|
| (1) | (2) | (3) | (4) | (5) |
| Sayuran/Vegetables | | | | |
| Bawang Daun/Welch Onion | 2 | - | 4 | 4 |
| Bawang Merah/Shallot | - | 55 | 23 | 1 |
| Bawang Putih/Garlic | 45 | - | - | - |
| Bayam/Spinach | - | 65 | 72 | 60 |
| Buncis/Green Bean | - | 1 | 1 | 1 |
| Cabai Besar/Chili (<i>Capsicum Annum</i>) | 11 | 10 | 11 | 6 |
| Cabai Rawit/Chili (<i>Capsicum Frutescens</i>) | 39 | 34 | 54 | 52 |
| Cabai/Chili | - | - | - | - |
| Jamur/Mushroom | - | - | - | 12 |
| Kacang Merah/Redbean | - | - | - | - |
| Kacang Panjang/Yardlong Bean | 79 | 102 | 111 | 107 |
| Kangkung/Kangkong | 58 | 71 | 61 | 67 |
| Kembang Kol/Cauliflower | - | - | - | - |

Lanjutan Tabel/Continued Table 5.2.3

| Jenis Tanaman Kind of Plant | 2017 | 2018 | 2019 | 2020* |
|--|-------------|-------------|-------------|--------------|
| (1) | (2) | (3) | (4) | (5) |
| Sayuran/Vegetables | | | | |
| Kentang/Potato | - | - | - | - |
| Mentimun/Cucumber | 56 | 63 | 63 | 52 |
| Kubis/Cabbage | - | - | - | - |
| Labu Siam/Chayote | - | 1 | - | - |
| Lobak/Radish | - | - | - | - |
| Petsai/Chinese Cabbage | 14 | 18 | 25 | 15 |
| Terung/Eggplant | 62 | - | 67 | 64 |
| Tomat/Tomato | 4 | 60 | 5 | 7 |
| Wortel/Carrot | - | 5 | - | - |
| Buah-Buahan/Fruits | | | | |
| Blewah/Cantaloupe | - | - | - | - |
| Melon/Melon | - | 2 | 10 | 5 |
| Semangka/Watermelon | - | 3 | 18 | 6 |

Catatan/Note: * Angka Sementara (ASEM)/Preliminary figures

Sumber/Source: BPS, Statistik Pertanian Hortikultura SPH-SBS/BPS-Statistics Indonesia, Agricultural Statistic for Horticulture SPH-SBS

Tabel 5.2.4 Produksi Tanaman Sayuran dan Buah-Buahan Semusim Menurut Jenis Tanaman (kuintal) di Kabupaten Barito Utara, 2017-2020
Production of Seasonal Vegetables and Fruits by Kind of Plant (quintal) in Barito Utara Regency, 2017-2020

| Jenis Tanaman <i>Kind of Plant</i> | 2017 | 2018 | 2019 | 2020 ^x |
|---|-------|-------|-------|-------------------|
| (1) | (2) | (3) | (4) | (5) |
| Sayuran/Vegetables | | | | |
| Bawang Daun/ <i>Welch Onion</i> | - | - | 57 | 80 |
| Bawang Merah/ <i>Shallot</i> | 120 | 2 010 | 633 | 24 |
| Bawang Putih/ <i>Garlic</i> | - | - | - | - |
| Bayam/ <i>Spinach</i> | 437 | 783 | 1 004 | 927 |
| Buncis/ <i>Green Bean</i> | - | 12 | 15 | 6 |
| Cabai Besar/ <i>Chili (Capsicum Annum)</i> | 152 | 86 | 136 | 171 |
| Cabai Rawit/ <i>Chili (Capsicum Frutescens)</i> | 418 | 528 | 835 | 1 099 |
| Cabai/ <i>Chili</i> | - | - | - | - |
| Jamur/ <i>Mushroom</i> | - | - | 244 | 104 |
| Kacang Merah/ <i>Redbean</i> | - | - | - | - |
| Kacang Panjang/ <i>Yardlong Bean</i> | 1 168 | 1 887 | 1 982 | 1 874 |
| Kangkung/ <i>Kangkong</i> | 868 | 889 | 853 | 1 107 |
| Kembang Kol/ <i>Cauliflower</i> | - | - | - | - |

Lanjutan Tabel/Continued Table 5.2.4

| Jenis Tanaman Kind of Plant | 2017 | 2018 | 2019 | 2020* |
|--|-------------|-------------|-------------|--------------|
| (1) | (2) | (3) | (4) | (5) |
| Sayuran/Vegetables | | | | |
| Kentang/Potato | - | - | - | - |
| Mentimun/Cucumber | 1 087 | 1 537 | 1 510 | 1 726 |
| Kubis/Cabbage | - | - | - | - |
| Labu Siam/Chayote | - | 23 | - | - |
| Lobak/Radish | - | - | - | - |
| Petsai/Chinese Cabbage | 186 | 287 | 453 | 268 |
| Terung/Eggplant | 990 | 1 529 | 1 633 | 2 000 |
| Tomat/Tomato | 51 | 65 | 71 | 205 |
| Wortel/Carrot | - | - | - | - |
| Buah-Buahan/Fruits | | | | |
| Blewah/Cantaloupe | - | - | - | - |
| Melon/Melon | - | 15 | 766 | 452 |
| Semangka/Watermelon | - | 30 | 816 | 165 |

Catatan/Note: * Angka Sementara (ASEM)/Preliminary figures

Sumber/Source: BPS, Statistik Pertanian Hortikultura SPH-SBS/BPS-Statistics Indonesia, Agricultural Statistic for Horticulture SPH-SBS

Tabel 5.2.5 Luas Panen Tanaman Biofarmaka Menurut Kecamatan dan Jenis Tanaman (m²) di Kabupaten Barito Utara, 2019 dan 2020
Harvested Area of Medicinal Plants by Subdistrict and Kind of Plant (m²) in Barito Utara Regency, 2019 and 2020

| Kecamatan Subdistrict | Jahe Ginger | | Laos/Lengkuas Galanga | |
|--------------------------|----------------|---------------|--------------------------|--------------|
| | 2019 | 2020* | 2019 | 2020* |
| (1) | (2) | (3) | (4) | (5) |
| Montallat | 6 | 11 | 8 | 7 |
| Gunung Timang | 86 | 175 | 85 | 80 |
| Gunung Purei | 3 137 | 2 441 | 1 240 | 1 611 |
| Teweh Timur | 3 300 | 8 200 | 800 | 1 000 |
| Teweh Tengah | 1 270 | 850 | 900 | 100 |
| Teweh Baru | 80 | 40 | 70 | 35 |
| Teweh Selatan | 400 | 239 | 510 | 220 |
| Lahei | 175 | 350 | 145 | 130 |
| Lahei Barat | 50 | 15 | 60 | 50 |
| Barito Utara | 8 504 | 12 321 | 3 818 | 3 233 |

Lanjutan Tabel/Continued Table 5.2.5

| Kecamatan Subdistrict | Kencur East Indian Galangal | | Kunyit Turmeric | |
|--------------------------|--------------------------------|--------------|--------------------|--------------|
| | 2019 | 2020* | 2019 | 2020* |
| (1) | (6) | (7) | (8) | (9) |
| Montallat | 5 | 9 | 8 | 12 |
| Gunung Timang | 84 | 70 | 45 | 66 |
| Gunung Purei | 2 093 | 1 137 | 1 417 | 1 452 |
| Teweh Timur | 1 150 | 1 600 | 255 | 2 355 |
| Teweh Tengah | 750 | 215 | 1 100 | 300 |
| Teweh Baru | 65 | 25 | 100 | 40 |
| Teweh Selatan | 308 | 163 | 416 | 101 |
| Lahei | 45 | 86 | 140 | 215 |
| Lahei Barat | 70 | 15 | 75 | 15 |
| Barito Utara | 4 570 | 3 320 | 3 556 | 4 556 |

Catatan/Note: * Angka Sementara (ASEM)/Preliminary figures

Sumber/Source: BPS, Statistik Pertanian Hortikultura SPH-TBF/BPS-Statistics Indonesia, Agricultural Statistic for Horticulture SPH-TBF

Tabel 5.2.6 **Produksi Tanaman Biofarmaka Menurut Kecamatan dan Jenis Tanaman (kg) di Kabupaten Barito Utara, 2019 dan 2020**
Production of Medicinal Plants by Subdistrict and Kind of Plant (kg) in Barito Utara Regency, 2019 and 2020

| Kecamatan Subdistrict | Jahe Ginger | | Laos/Lengkuas Galanga | |
|--------------------------|----------------|-------------------|--------------------------|-------------------|
| | 2019 | 2020 ^x | 2019 | 2020 ^x |
| (1) | (2) | (3) | (4) | (5) |
| Montallat | 43 | 21 | 46 | 19 |
| Gunung Timang | 300 | 418 | 310 | 180 |
| Gunung Purei | 3 627 | 7 010 | 2 707 | 3 621 |
| Teweh Timur | 7 776 | 23 900 | 2 500 | 3 700 |
| Teweh Tengah | 3 040 | 1 660 | 2 725 | 1 028 |
| Teweh Baru | 120 | 143 | 124 | 118 |
| Teweh Selatan | 686 | 418 | 1 028 | 573 |
| Lahei | 840 | 2 700 | 1 048 | 1 130 |
| Lahei Barat | 109 | 80 | 210 | 40 |
| Barito Utara | 16 541 | 36 350 | 10 698 | 10 409 |

Lanjutan Tabel/Continued Table 5.2.6

| Kecamatan Subdistrict | Kencur <i>East Indian Galangal</i> | | Kunyit <i>Turmeric</i> | |
|--------------------------|---------------------------------------|--------------|---------------------------|---------------|
| | 2019 | 2020* | 2019 | 2020* |
| (1) | (6) | (7) | (8) | (9) |
| Montallat | 29 | 21 | 27 | 29 |
| Gunung Timang | 266 | 125 | 137 | 148 |
| Gunung Purei | 1 849 | 2 153 | 2 042 | 2 527 |
| Teweh Timur | 2 257 | 3 440 | 835 | 5 300 |
| Teweh Tengah | 2 940 | 300 | 2 706 | 956 |
| Teweh Baru | 115 | 64 | 137 | 100 |
| Teweh Selatan | 778 | 442 | 795 | 228 |
| Lahei | 302 | 760 | 615 | 1 785 |
| Lahei Barat | 138 | 35 | 81 | 25 |
| Barito Utara | 8 674 | 7 340 | 7 375 | 11 098 |

Catatan/Note: * Angka Sementara (ASEM)/Preliminary figures

Sumber/Source: BPS, Statistik Pertanian Hortikultura SPH-TBF/BPS-Statistics Indonesia, Agricultural Statistic for Horticulture SPH-TBF

Tabel 5.2.7 Luas Panen Tanaman Biofarmaka Menurut Jenis Tanaman (m²) di Kabupaten Barito Utara, 2019 dan 2020
Harvested Area of Medicinal Plants by Kind of Plant (m²) in Barito Utara Regency, 2019 and 2020

| Jenis Tanaman Kind of Plant | 2019 | 2020* |
|---|----------|--------|
| (1) | (2) | (3) |
| Dlingo/Dringo/Sweet Root/Calamus | 18,00 | 8 |
| Jahe/Ginger | 8 504,00 | 12 321 |
| Kapulaga/Java Cardamon | – | - |
| Keji Beling/Kecibeling/Strobilanthes crispera | 67,00 | 91 |
| Kencur/East Indian Galangal | 4 570,00 | 3 320 |
| Kunyit/Turmeric | 3 556,00 | 4 556 |
| Laos/Lengkuas/Galanga | 3 818,00 | 3 233 |
| Lempuyang/Zingiber Aromaticum | 75,00 | 285 |
| Lidah Buaya/Oliviera | 2,00 | - |
| Mahkota Dewa/God's Crown | 83,00 | 130 |
| Mengkudu/Pace/Indian Mulberry | 350,00 | 286 |
| Sambiloto/King of Bitter | 2,00 | - |
| Temuireng/Black Turmeric | 15,00 | 10 |
| Temukunci/Chinese Keys | – | - |
| Temulawak/Java Turmeric | 787,00 | 612 |

Catatan/Note: * Angka Sementara (ASEM)/Preliminary figures

Sumber/Source: BPS, Statistik Pertanian Hortikultura SPH-TBF/BPS-Statistics Indonesia, Agricultural Statistic for Horticulture SPH-TBF

Tabel 5.2.8 Produksi Tanaman Biofarmaka Menurut Jenis Tanaman (kg) di Kabupaten Barito Utara, 2019 dan 2020
Production of Medicinal Plants by Kind of Plant (kg) in Barito Utara Regency, 2019 and 2020

| Jenis Tanaman Kind of Plant | 2019 | 2020* |
|---|-----------|--------|
| (1) | (2) | (3) |
| Dlingo/Dringo/Sweet Root/Calamus | 48,00 | 50 |
| Jahe/Ginger | 16 541,00 | 36 360 |
| Kapulaga/Java Cardamon | – | - |
| Keji Beling/Kecibeling/Strobilanthes crista | 235,00 | 481 |
| Kencur/East Indian Galangal | 8 674,00 | 7 340 |
| Kunyit/Turmeric | 7 375,00 | 11 098 |
| Laos/Lengkuas/Galanga | 10 698,00 | 10 409 |
| Lempuyang/Zingiber Aromaticum | 575,00 | 977 |
| Lidah Buaya/Oliviera | 16,00 | - |
| Mahkota Dewa/God's Crown | 3 492,00 | 4 056 |
| Mengkudu/Pace/Indian Mulberry | 1 787,00 | 2 345 |
| Sambiloto/King of Bitter | 5,00 | - |
| Temuireng/Black Turmeric | 65,00 | 30 |
| Temukunci/Chinese Keys | – | - |
| Temulawak/Java Turmeric | 2 362,00 | 1 422 |

Catatan/Note: * Angka Sementara (ASEM)/Preliminary figures

Sumber/Source: BPS, Statistik Pertanian Hortikultura SPH-TBF/BPS-Statistics Indonesia, Agricultural Statistic for Horticulture SPH-TBF

Tabel 5.2.9 Luas Panen Tanaman Hias Menurut Kecamatan dan Jenis Tanaman (m²) di Kabupaten Barito Utara, 2019 dan 2020
Harvested Area of Ornamental Plants by Subdistrict and Kind of Plant (m²) in Barito Utara Regency, 2019 and 2020

| Kecamatan Subdistrict | Anggrek Orchid | | Krisan Chrysantemum | |
|--------------------------|-------------------|-------------------|------------------------|-------------------|
| | 2019 | 2020 ^x | 2019 | 2020 ^x |
| (1) | (2) | (3) | (4) | (5) |
| Montallat | - | - | - | - |
| Gunung Timang | - | - | - | - |
| Gunung Purei | - | - | - | - |
| Teweh Timur | - | - | - | - |
| Teweh Tengah | - | - | - | - |
| Teweh Baru | - | - | - | - |
| Teweh Selatan | - | - | - | - |
| Lahei | - | - | - | - |
| Lahei Barat | - | - | - | - |
| Barito Utara | - | - | - | - |

Lanjutan Tabel/Continued Table 5.2.9

| Kecamatan Subdistrict | Mawar Rose | | Sedap Malam Tuberose | |
|--------------------------|---------------|-------|-------------------------|-------|
| | 2019 | 2020* | 2019 | 2020* |
| (1) | (6) | (7) | (8) | (9) |
| Montallat | - | - | - | - |
| Gunung Timang | - | - | - | - |
| Gunung Purei | - | - | - | - |
| Teweh Timur | - | - | - | - |
| Teweh Tengah | - | - | - | - |
| Teweh Baru | - | - | - | - |
| Teweh Selatan | - | - | - | - |
| Lahei | - | - | - | - |
| Lahei Barat | - | - | - | - |
| Barito Utara | - | - | - | - |

Catatan/Note: * Angka Sementara (ASEM)/Preliminary figures

Sumber/Source: BPS, Statistik Pertanian Hortikultura SPH-TH/BPS-Statistics Indonesia, Agricultural Statistic for Horticulture SPH-TH

Tabel 5.2.10 **Produksi Tanaman Hias Menurut Kecamatan dan Jenis Tanaman (tangkai) di Kabupaten Barito Utara, 2018 dan 2020**
Table **Production of Ornamental Plants by Subdistrict and Kind of Plant (stalks) in Barito Utara Regency, 2018 and 2020**

| Kecamatan Subdistrict | Anggrek Orchid | | Krisan Chrysantemum | |
|--------------------------|-------------------|-------|------------------------|-------|
| | 2019 | 2020* | 2019 | 2020* |
| (1) | (2) | (3) | (4) | (5) |
| Montallat | - | - | - | - |
| Gunung Timang | - | - | - | - |
| Gunung Purei | - | - | - | - |
| Teweh Timur | - | - | - | - |
| Teweh Tengah | - | - | - | - |
| Teweh Baru | - | - | - | - |
| Teweh Selatan | - | - | - | - |
| Lahei | - | - | - | - |
| Lahei Barat | - | - | - | - |
| Barito Utara | - | - | - | - |

Lanjutan Tabel/Continued Table 5.2.10

| Kecamatan Subdistrict | Mawar Rose | | Sedap Malam Tuberose | |
|--------------------------|---------------|-------|-------------------------|-------|
| | 2019 | 2020* | 2019 | 2020* |
| (1) | (6) | (7) | (8) | (9) |
| Montallat | - | - | - | - |
| Gunung Timang | - | - | - | - |
| Gunung Purei | - | - | - | - |
| Teweh Timur | - | - | - | - |
| Teweh Tengah | - | - | - | - |
| Teweh Baru | - | - | - | - |
| Teweh Selatan | - | - | - | - |
| Lahei | - | - | - | - |
| Lahei Barat | - | - | - | - |
| Barito Utara | - | - | - | - |

Catatan/Note: * Angka Sementara (ASEM)/Preliminary figures

Sumber/Source: BPS, Statistik Pertanian Hortikultura SPH-TH/BPS-Statistics Indonesia, Agricultural Statistic for Horticulture SPH-TH

Tabel 5.2.11 Luas Panen Tanaman Hias Menurut Jenis Tanaman (m²) di Kabupaten Barito Utara, 2017-2020
Table *Harvested Area of Ornamental Plants by Kind of Plant (m²) in Barito Utara Regency, 2017-2020*

| Jenis Tanaman <i>Kind of Plant</i> | 2017 | 2018 | 2019 | 2020 ^x |
|---|------|------|------|-------------------|
| (1) | (2) | (3) | (4) | (5) |
| Anggrek/ <i>Orchid</i> | - | - | - | - |
| Anturium Bunga/ <i>Flamingo Lily Flower</i> | - | - | - | - |
| Anyelir/ <i>Carnation</i> | - | - | - | - |
| Dracaena/ <i>Dracaena</i> | - | - | - | - |
| Gladiol/ <i>Gladiol</i> | - | - | - | - |
| Herbras/ <i>Gerbera</i> | - | - | - | - |
| Krisan/ <i>Chrysantemum</i> | - | - | - | - |
| Mawar/ <i>Rose</i> | - | - | - | - |
| Melati/ <i>Jasmine</i> | - | - | - | - |
| Palem/ <i>Palm</i> | - | - | - | - |
| Pisang-pisangan/ <i>Heliconia</i> | - | - | - | - |
| Sedap Malam/ <i>Tuberose</i> | - | - | - | - |

Catatan/Note: ^x Angka Sementara (ASEM)/Preliminary figures

Sumber/Source: BPS, Statistik Pertanian Hortikultura SPH-TH/BPS-Statistics Indonesia, Agricultural Statistic for Horticulture SPH-TH

Tabel 5.2.12 **Produksi Tanaman Hias Menurut Jenis Tanaman (tangkai) di Kabupaten Barito Utara, 2017-2020**
Table **Production of Ornamental Plants by Kind of Plant (stalks) in Barito Utara Regency, 2017-2020**

| Jenis Tanaman Kind of Plant | 2017 | 2018 | 2019 | 2020 ^x |
|---|------|------|------|-------------------|
| (1) | (2) | (3) | (4) | (5) |
| Anggrek/ <i>Orchid</i> | - | - | - | - |
| Anturium Bunga/ <i>Flamingo Lily Flower</i> | - | - | - | - |
| Anyelir/ <i>Carnation</i> | - | - | - | - |
| Dracaena/ <i>Dracaena</i> | - | - | - | - |
| Gladiol/ <i>Gladiol</i> | - | - | - | - |
| Herbras/ <i>Gerbera</i> | - | - | - | - |
| Krisan/ <i>Chrysantemum</i> | - | - | - | - |
| Mawar/ <i>Rose</i> | - | - | - | - |
| Melati/ <i>Jasmine</i> | - | - | - | - |
| Palem/ <i>Palm</i> | - | - | - | - |
| Pisang-pisangan/ <i>Heliconia</i> | - | - | - | - |
| Sedap Malam/ <i>Tuberose</i> | - | - | - | - |

Catatan/Note: ^x Angka Sementara (ASEM)/Preliminary figures

Sumber/Source: BPS, Statistik Pertanian Hortikultura SPH-TH/BPS-Statistics Indonesia, Agricultural Statistic for Horticulture SPH-TH

Tabel 5.2.13 **Produksi Buah-Buahan Menurut Kecamatan dan Jenis Tanaman (Kuintal) di Kabupaten Barito Utara, 2019 dan 2020**
Production of Vegetables by Subdistrict and Kind of Plant (Quintal) in Barito Utara Regency, 2019 and 2020

| Kecamatan Subdistrict | Mangga Mango | | Durian Durian | | Jeruk Keprok Orange | |
|--------------------------|-----------------|------------|------------------|--------------|------------------------|------------|
| | 2019 | 2020* | 2019 | 2020* | 2019 | 2020* |
| (1) | (2) | (3) | (4) | (5) | (6) | (7) |
| Montallat | 50 | 19 | 107 | - | - | - |
| Gunung Timang | 6 | 11 | 479 | 18 | 2 | 9 |
| Gunung Purei | 45 | 206 | 123 | 77 | - | 54 |
| Teweh Timur | 400 | 400 | 2 688 | 422 | 13 | 4 |
| Teweh Tengah | 614 | - | 1 795 | - | - | 39 |
| Teweh Baru | 1 480 | - | 1 119 | 60 | - | 49 |
| Teweh Selatan | 76 | 42 | 80 | 47 | 11 | 9 |
| Lahei | 157 | 89 | 153 | 72 | 108 | 14 |
| Lahei Barat | 107 | 40 | 1 076 | 538 | - | - |
| Barito Utara | 2 935 | 807 | 7 620 | 1 234 | 134 | 178 |

Lanjutan Tabel/Continued Table 5.2.13

| Kecamatan Subdistrict | Pisang Banana | | Pepaya Papaya | | Salak Snakefruit | |
|--------------------------|------------------|-------------------|------------------|-------------------|---------------------|-------------------|
| | 2019 | 2020 ^x | 2019 | 2020 ^x | 2019 | 2020 ^x |
| (1) | (8) | (9) | (10) | (11) | (12) | (13) |
| Montallat | 73 | 172 | 11 | 13 | 7 | 110 |
| Gunung Timang | 29 | 123 | 31 | 18 | - | 4 |
| Gunung Purei | 910 | 776 | 170 | 176 | 3 | 3 |
| Teweh Timur | 495 | 872 | 11 | 11 | - | - |
| Teweh Tengah | 680 | 1 072 | 100 | 74 | 9 | 15 |
| Teweh Baru | 934 | 400 | 76 | 284 | 40 | 10 |
| Teweh Selatan | 32 | 97 | 32 | 28 | 4 | 4 |
| Lahei | 156 | 294 | 74 | 89 | - | - |
| Lahei Barat | 121 | 136 | 61 | 81 | - | - |
| Barito Utara | 3 430 | 3 942 | 566 | 774 | 63 | 146 |

Catatan/Note: ^x Angka Sementara (ASEM)/Preliminary figures

Sumber/Source: BPS, Statistik Pertanian Hortikultura SPH-BST/BPS-Statistics Indonesia, Agricultural Statistic for Horticulture SPH-BST

Tabel 5.2.14 **Produksi Buah-Buahan dan Sayuran Tahunan Menurut Jenis Tanaman (Kuintal) di Kabupaten Barito Utara, 2017-2020**
Production of Annual Fruits and Vegetables by Kind of Plant (Quintal) in Barito Utara Regency, 2017-2020

| Jenis Tanaman <i>Kind of Plant</i> | 2017 | 2018 | 2019 | 2020* |
|---|------|--------|-------|-------|
| (1) | (2) | (3) | (4) | (5) |
| Buah-Buahan/Fruits | | | | |
| Alpukat/ <i>Avocado</i> | 8 | 31 | 41 | 46 |
| Belimbing/ <i>Star Fruit</i> | 212 | 735 | 465 | 381 |
| Duku/Langsat/Kokosan/ <i>Duku</i> | 56 | 1 046 | 859 | 362 |
| Durian/ <i>Durian</i> | 725 | 16 850 | 7 620 | 1 234 |
| Jambu Biji/ <i>Guava</i> | 200 | 524 | 323 | 529 |
| Jambu Air/ <i>Rose Apple</i> | 135 | 366 | 259 | 222 |
| Jeruk Siam/Kepron/ <i>Tangerine/Orange</i> | 46 | 408 | 134 | 178 |
| Jeruk Besar/ <i>Pomelo</i> | 46 | 133 | 84 | 134 |
| Jeruk/ <i>Orange</i> (Tangerin+Pomelo) | 92 | 541 | 218 | 312 |
| Mangga/ <i>Mango</i> | 455 | 13 825 | 2 935 | 807 |
| Manggis/ <i>Mangosteen</i> | 22 | 267 | 78 | 12 |

Lanjutan Tabel/Continued Table 5.2.14

| Jenis Tanaman Kind of Plant | 2017 | 2018 | 2019 | 2020^x |
|--|-------------|-------------|-------------|-------------------------|
| (1) | (2) | (3) | (4) | (5) |
| Buah-Buahan/Fruits | | | | |
| Nangka/Cempedak/ Jack Fruit | 3 910 | 11 069 | 4 109 | 3 731 |
| Nenas/Pineapple | 151 | 251 | 119 | 174 |
| Pepaya/Papaya | 930 | 2 019 | 566 | 774 |
| Pisang/Banana | 2 207 | 4 288 | 3 430 | 3 942 |
| Rambutan/Rambutan | 781 | 4 589 | 3 059 | 360 |
| Salak/Snakefruit | 32 | 71 | 63 | 146 |
| Sawo/Sapodilla/Star Apple | 519 | 3 046 | 2 652 | 1 675 |
| Markisa/Marquissa | - | - | - | - |
| Sirsak/Soursop | 149 | 226 | 161 | 189 |
| Sukun/Bread Fruit | 184 | 421 | 316 | 274 |
| Sayuran/Vegetables | | | | |
| Melinjo/Melinjo | 79 | 129 | 166 | 140 |
| Petai/ Twisted Cluster Bean | 68 | 148 | 214 | 209 |

Catatan/Note: ^x Angka Sementara (ASEM)/Preliminary figures

Sumber/Source: BPS, Statistik Pertanian Hortikultura SPH-BST/BPS-Statistics Indonesia, Agricultural Statistic for Horticulture SPH-BST

5.3 PERKEBUNAN/ESTATE CROPS

Tabel 5.3.1 Luas Areal Tanaman Perkebunan Swasta, Perkebunan Rakyat Menurut Kecamatan dan Jenis Tanaman di Kabupaten Barito Utara(Ha), 2020
Area of Private and Small holders Plantation by Subdistrict and Kind of Crops in Barito Utara Regency(Ha), 2020

| Kecamatan Subdistrict | Karet Rubber | Kopi Coffee | Cengkeh Cloves | Lada Pepper | Kelapa Coconut | Pinang Areca nut palm |
|--------------------------|------------------|----------------|-------------------|----------------|-------------------|-----------------------------|
| (1) | (2) | (3) | (4) | (5) | (6) | (7) |
| Montallat | 6 146,00 | 1,00 | - | - | 15,00 | - |
| Gunung Timang | 11 285,00 | 7,25 | - | - | 33,00 | 35,00 |
| Gunung Purei | 2 842,00 | 1,00 | - | 0,50 | 15,00 | - |
| Teweh Timur | 3 533,00 | 3,00 | - | 2,00 | 23,00 | 5,00 |
| Teweh Tengah | 6 194,00 | 0,50 | - | - | 18,00 | - |
| Teweh Baru | 5 484,00 | - | - | - | 14,00 | - |
| Teweh Selatan | 1 405,00 | 0,50 | - | 0,50 | 10,00 | - |
| Lahei | 5 238,00 | 5,50 | - | - | 61,00 | - |
| Lahei Barat | 4 155,00 | - | - | 1,00 | 28,00 | - |
| Barito Utara | 46 282,00 | 18,75 | - | 4,00 | 217,00 | 40,00 |
| 2019 | 46 282,00 | 18,75 | - | 4,00 | 217,00 | 40,00 |

Lanjutan Tabel/Continued Table 5.3.1

| Kecamatan Subdistrict | Jambu Mete Cashews | Kakao Cocoa | Kelapa Sawit Palm Oil | Kemiri Hazelnut | Jumlah Total |
|----------------------------------|-------------------------------|------------------------|--------------------------------------|----------------------------|-------------------------|
| (1) | (8) | (9) | (10) | (11) | (12) |
| Montallat | - | 72,00 | 35,00 | - | 6 269,00 |
| Gunung Timang | - | 822,00 | 592,00 | 1,00 | 12 775,25 |
| Gunung Purei | - | 585,00 | 28,00 | 3,00 | 3 474,50 |
| Teweh Timur | - | 195,00 | 150,00 | 2,00 | 3 913,00 |
| Teweh Tengah | - | 67,00 | 582,00 | - | 6 861,50 |
| Teweh Baru | - | 160,00 | 886,54 | - | 6 544,54 |
| Teweh Selatan | - | 6,00 | 419,00 | 2,00 | 1 843,00 |
| Lahei | - | 2,00 | 37,00 | 1,00 | 5 344,00 |
| Lahei Barat | - | 55,00 | 9,00 | - | 4 284,00 |
| Barito Utara | - | 1 964,00 | 2 738,54 | 9,00 | 51 273,29 |
| 2019 | - | 1 664,00 | 2 692,00 | 9,00 | 50 936,75 |

Sumber/Source: Dinas Pertanian Kabupaten Barito Utara/Agriculture Office of Barito Utara Regency

Tabel 5.3.2 **Produksi Tanaman Perkebunan Menurut Kecamatan dan Jenis Tanaman di Kabupaten Barito Utara (ton), 2020**
Production of Estate Crops by Subdistrict and Kind of Crop in Barito Utara Regency (ton), 2020

| Kecamatan Subdistrict | Karet Rubber | Kopi Coffee | Cengkeh Cloves | Lada Pepper | Kelapa Coconut | Pinang |
|----------------------------------|-------------------------|------------------------|---------------------------|------------------------|---------------------------|---------------|
| (1) | (2) | (3) | (4) | (5) | (6) | (7) |
| Montallat | 5 455,06 | 0,70 | - | - | 10,01 | - |
| Gunung Timang | 9 054,61 | 1,16 | - | - | 23,12 | 8,98 |
| Gunung Purei | 2 301,00 | - | - | 0,44 | 12,08 | - |
| Teweh Timur | 2 804,13 | 1,97 | - | 0,17 | 18,52 | 1,54 |
| Teweh Tengah | 5 117,42 | - | - | - | 10,58 | - |
| Teweh Baru | 4 287,13 | - | - | - | 9,97 | - |
| Teweh Selatan | 938,07 | - | - | 0,04 | 8,05 | - |
| Lahei | 4 052,57 | 0,66 | - | - | 3,22 | - |
| Lahei Barat | 3 263,02 | - | - | 0,09 | 22,54 | - |
| Barito Utara | 37 273,66 | 4,49 | - | 0,74 | 118,10 | 10,52 |
| 2019 | 37 162,15 | 3,96 | - | 0,34 | 114,03 | 10,46 |

Lanjutan Tabel/Continued Table 5.3.2

| Kecamatan Subdistrict | Jambu Mete Cashews | Kakao Cocoa | Kelapa Sawit Palm Oil | Kemiri Hazelnut | Jumlah Total |
|----------------------------------|-------------------------------|------------------------|----------------------------------|----------------------------|-------------------------|
| (1) | (8) | (9) | (10) | (11) | (12) |
| Montallat | - | 10,63 | 47,29 | - | 5 523,69 |
| Gunung Timang | - | 749,70 | 2 214,43 | 0,45 | 12 052,45 |
| Gunung Purei | - | 417,46 | 109,48 | 1,35 | 2 842,47 |
| Teweh Timur | - | 105,34 | 470,57 | 0,90 | 3 403,14 |
| Teweh Tengah | - | 21,13 | 973,39 | - | 6 122,52 |
| Teweh Baru | - | 39,42 | 2 398,30 | - | 6 734,82 |
| Teweh Selatan | - | 5,25 | 1 463,71 | 0,90 | 2 416,02 |
| Lahei | - | 2,40 | 48,09 | 0,45 | 4 107,39 |
| Lahei Barat | - | 6,72 | 20,33 | - | 3 312,17 |
| Barito Utara | - | 1 358,06 | 7 745,60 | 4,05 | 46 514,67 |
| 2019 | - | 1 333,86 | 33 182,13 | 4,05 | 71 810,98 |

Sumber/Source: Dinas Pertanian Kabupaten Barito Utara/Agriculture Office of Barito Utara Regency

Tabel 5.3.3 Jumlah Petani Pemilik Tanaman Perkebunan Rakyat Jenis Tanaman dan Kecamatan, 2020
Number of Farmer Who Have Plantation by Crops and Kind of Subdistrict, 2020

| Kecamatan Subdistrict | Karet Rubber | Kopi Coffee | Cengkeh Cloves | Lada Pepper | Kelapa Coconut | Pinang |
|--------------------------|-----------------|----------------|-------------------|----------------|-------------------|-----------|
| (1) | (2) | (3) | (4) | (5) | (6) | (7) |
| Montallat | 1 892 | 10 | - | - | 48 | - |
| Gunung Timang | 2 520 | 10 | - | - | 65 | 10 |
| Gunung Purei | 523 | 10 | - | 6 | 43 | - |
| Teweh Timur | 956 | 15 | - | 10 | 57 | 10 |
| Teweh Tengah | 3 132 | 5 | - | - | 39 | - |
| Teweh Baru | 2 687 | - | - | - | 45 | - |
| Teweh Selatan | 777 | 5 | - | 5 | 33 | - |
| Lahei | 2 534 | 5 | - | - | 71 | - |
| Lahei Barat | 1 845 | - | - | 10 | 62 | - |
| Barito Utara | 16 866 | 60 | - | 31 | 463 | 20 |
| 2019 | 16 866 | 60 | - | 31 | 463 | 20 |

Lanjutan Tabel/Continued Table 5.3.3

| Kecamatan Subdistrict | Jambu Mete Cashews | Kakao Cocoa | Kelapa Sawit Palm Oil | Kemiri | Jumlah Total |
|----------------------------------|-----------------------------------|------------------------|--------------------------------------|---------------|-------------------------|
| (1) | (8) | (9) | (10) | (11) | (12) |
| Montallat | - | 5 | 18 | - | 1 973 |
| Gunung Timang | - | 411 | 278 | 10 | 3 304 |
| Gunung Purei | - | 290 | 14 | 15 | 901 |
| Teweh Timur | - | 60 | 75 | 10 | 1 193 |
| Teweh Tengah | - | 13 | 291 | - | 3 480 |
| Teweh Baru | - | 58 | 442 | - | 3 232 |
| Teweh Selatan | - | 3 | 197 | 7 | 1 027 |
| Lahei | - | 1 | 21 | 10 | 2 642 |
| Lahei Barat | - | 4 | 21 | - | 1 942 |
| Barito Utara | - | 845 | 1 357 | 52 | 19 694 |
| 2019 | - | 845 | 1357 | 42 | 19 684 |

Sumber/Source: Dinas Pertanian Kabupaten Barito Utara/Agriculture Office of Barito Utara
Regency

Tabel 5.3.4 Penyaluran Bibit yang Dilakukan Oleh Dinas Perkebunan Menurut Jenis Tanaman (dalam pohon) di Kabupaten Barito Utara, 2020
Distribution of Seeds Plantation Services by Kind of Crops (in Tree) in Barito Utara Regency, 2020

| Kecamatan Subdistrict | Karet Rubber | Kopi Coffee | Kelapa Sawit Palm Oil | Lada Pepper | Kakao Cocoa |
|--------------------------|-----------------|----------------|-----------------------------|----------------|----------------|
| (1) | (2) | (3) | (4) | (5) | (6) |
| Montallat | - | - | - | - | - |
| Gunung Timang | - | - | - | - | - |
| Gunung Purei | - | - | - | - | - |
| Teweh Timur | - | - | - | - | - |
| Teweh Tengah | - | - | - | - | - |
| Teweh Baru | - | - | - | - | - |
| Teweh Selatan | - | - | - | - | - |
| Lahei | - | - | - | - | - |
| Lahei Barat | - | - | - | - | - |
| Barito Utara | - | - | - | - | - |
| 2019 | - | - | 4 750 | - | 300 000 |

Sumber/Source: Dinas Pertanian Kabupaten Barito Utara/Agriculture Office of Barito Utara Regency

Tabel 5.3.5 Rata-rata Harga Eceran Hasil Perkebunan Rakyat di Kabupaten Barito Utara (dalam Rupiah), 2020
Table The Average Price of Public Estate in Barito Utara Regency (rupiahs), 2020

| Jenis Komoditi Kind of Comodity | Satuan – Unit | Harga - Price |
|------------------------------------|---------------|---------------|
| (1) | (2) | (3) |
| 1. Karet (Karet Kering) | | |
| - Sheet | Kg | - |
| - Slab: - Tipis | Kg | - |
| - Tebal | Kg | 9 000 |
| - Bekuan | Kg | - |
| 2. Kelapa | | |
| - Kelapa | BJ | 4 000 |
| - Kopra | Kg | 8 000 |
| - Minyak | Ltr | - |
| 3. Kopi berasan | Kg | 21 000 |
| 4. Lada (Biji Kering) | | |
| - Putih | Kg | 80 000 |
| - Hitam | Kg | - |
| 5. Coklat | Kg | 20 000 |
| 6. Cengkeh | Kg | - |
| 7. Rotan | | |
| - Basah/entah | Kg | - |
| - Kering/masak | Kg | - |
| 8. Kelapa Sawit (TBS) | | |
| - TBS (3 tahun) | Kg | 1 404,81 |
| - TBS (4 tahun) | Kg | 1 535,40 |
| - TBS (5 tahun) | Kg | 1 659,07 |
| - TBS (6 tahun) | Kg | 1 707,36 |
| - TBS (7 tahun) | Kg | 1 740,78 |
| - TBS (8 tahun) | Kg | 1 819,90 |
| - TBS (9 tahun) | Kg | 1 867,81 |
| - TBS (10-20 tahun) | Kg | 1 921,13 |
| - TBS (21 tahun) | Kg | 1 918,41 |
| - TBS (22 tahun) | Kg | 1 914,50 |
| - TBS (23 tahun) | Kg | 1 897,29 |
| - TBS (24 tahun) | Kg | 1 897,29 |
| 9. Minyak Sawit | Kg | 9 098,18 |
| 10. Inti Sawit | Kg | 4 712,64 |

Sumber/Source: Dinas Pertanian Kabupaten Barito Utara/Agriculture Office of Barito Utara Regency

5.4 KEHUTANAN/FORESTRY

Tabel 5.4.1 Luas Kawasan Hutan¹ Menurut Fungsinya (Ha), 2020
Table Area of Forestry¹ by Function (Ha), 2020

| Fungsi Hutan <i>Forest Function</i> | Luas RTRWP (ha) <i>Area of RTRWP (ha)</i> | |
|--|--|---------------------------------|
| | Administrasi <i>Administration</i> | Persentase <i>Percentage</i> |
| (1) | (2) | (3) |
| 01. Kawasan Pelestarian/Suaka Alam (KPA-KSA)/(CA)/ <i>Conservation Area</i> | 5 945 | 0,59 |
| 02. Daerah Sempadan/ <i>Border Area</i> | 8 120 | 0,80 |
| 03. Hutan Lindung (HL)/ <i>Protection Forest</i> | 39 597 | 3,90 |
| 04. Hutan Produksi (HP)/ <i>Production Forest</i> | 312 000 | 30,73 |
| 05. Hutan Produksi Terbatas (HPT)/ <i>Limited Production Forests</i> | 275 697 | 27,16 |
| 06. Area Penggunaan Lainnya (APL)/ <i>Other Areas</i> | 166 266 | 16,38 |
| 07. Hutan Produksi yang dapat Dikonversi (HPK)/ <i>Convertible Production Forest</i> | 207 621 | 20,45 |
| Barito Utara | 1 015 246 | 100,00 |

Catatan/Note: ¹ Berdasarkan Perda Kabupaten Barito Utara No. 3 Tahun 2019 Tanggal 1 Oktober 2019 Tentang Rencana Tata Ruang Wilayah Kabupaten Barito Utara/*Based on Regional Regulation of Barito Utara Regency Number 3/2019, October 1, 2019 on the Spatial Plan for the Barito Utara Regency*

Sumber/Source: UPT KPHP Barito Hulu V dan Barito Tengah Kabupaten Barito Utara/*UPT KPHP Barito Hulu V and Barito Tengah of Barito Utara Regency*

Tabel 5.4.2 **Produksi Kayu Hutan Menurut Jenis Produksi di Kabupaten Barito Utara (m3), 2011–2020**
Table **Timber Production by Type of Product in Barito Utara Regency (m3), 2011–2020**

| Tahun Year | Kayu Bulat Logs | Kayu Gergajian Sawn Timber | Kayu Lapis Plywood |
|---------------|--------------------|-------------------------------|-----------------------|
| (1) | (2) | (3) | (4) |
| 2011 | 11 514,61 | - | - |
| 2012 | 267 153,24 | - | - |
| 2013 | - | - | - |
| 2014 | 14 756,00 | - | - |
| 2015 | 203 612,00 | - | - |
| 2016 | 250 622,06 | - | - |
| 2017 | 251 274,08 | - | - |
| 2018 | 301 147,50 | - | - |
| 2019 | 281 426,94 | 5 087,69 | - |
| 2020 | 247 552,66 | 94,19 | - |

Sumber/Source: UPT KPHP Barito Hulu V dan Barito Tengah Kabupaten Barito Utara/UPT KPHP Barito Hulu V and Barito Tengah of Barito Utara Regency

Tabel 5.4.3 Produksi Kayu Bulat di Kabupaten Barito Utara, 2019 dan 2020
Table Logging Production Production in Barito Utara Regency, 2019 and 2020

| Jenis/Kelompok Kayu <i>Kind/Group of Wood</i> | Satuan <i>Unit</i> | Produksi <i>Production</i> | |
|--|-----------------------|-------------------------------|-------------------|
| | | 2019 | 2020 |
| (1) | (2) | (3) | (3) |
| A. Kayu Bulat/Rounded Wood | | | |
| a. Kayu Meranti/ <i>meranti wood</i> | M ³ | 266 687,30 | 239 730,80 |
| b. Kayu Indah/ <i>beautiful wood</i> | M ³ | 969,16 | 78,43 |
| c. Kayu Rimba Campuran/ <i>mixed jungle wood</i> | M ³ | 13 770,48 | 7 743,43 |
| Barito Utara | M³ | 281 426,94 | 247 552,66 |
| B. Kayu Bulat/Rounded Wood | | | |
| a. Kayu Meranti/ <i>meranti wood</i> | Batang | 47 748 | 56 350,00 |
| b. Kayu Indah/ <i>beautiful wood</i> | Batang | 166 | 103,00 |
| c. Kayu Rimba Campuran/ <i>mixed jungle wood</i> | Batang | 1 330 | 6 219,00 |
| Barito Utara | Batang | 49 244 | 62 672,00 |

Sumber/Source: UPT KPHP Barito Hulu V dan Barito Tengah Kabupaten Barito Utara/UPT KPHP Barito Hulu V and Barito Tengah of Barito Utara Regency

Tabel 5.4.4 **Rapitulasi Izin Pemanfaatan Kayu (IPK) Wilayah Kehutanan di Kabupaten Barito Utara, 2019**
Table **Rapitulation of Timber Utilization Permit (IPK) of Forestry Areas in Barito Utara Regency, 2019**

| Nama Perusahaan <i>Company Name</i> | Luas (ha) <i>Area (ha)</i> | Nomor dan Tanggal SK <i>Number and Date of SK</i> | Jenis Izin¹ <i>Type of Permission¹</i> |
|---|--------------------------------------|---|--|
| (1) | (2) | (3) | (4) |
| PT. Mega Multi Energi | 52,84 | 522/287/II.2/DISHUT Tgl. 29/10/2019 | APL |
| PT. Multipersada Gatramegah | 548,00 | 522/239/II.2/DISHUT Tgl. 28/08/2019 | APL |
| PT. Suprabari Manaindo Mineral | 599,99 | 522/2332/II.2/DISHUT Tgl. 18/07/2019 | IPPKH |
| PT. Suprabari Manaindo Mineral | 116,87 | 522/2333/II.2/DISHUT Tgl. 18/07/2019 | IPPKH |
| PT. Tamtama Perkasa | 200,00 | 522/1083/II.3/DISHUT Tgl. 18/03/2019 | IPPKH |
| PT. Berkat Bumi Persada | 81,49 | 522/2133/II.3/DISHUT Tgl. 27/06/2019 | IPPKH |
| PT. Berkat Bumi Persada | 158,69 | 522/2134/II.3/DISHUT Tgl. 27/06/2019 | IPPKH |
| PT. Multi Tambangjaya Utama | 28,15 | 522/3287/II.2/DISHUT Tgl. 01/11/2019 | IPPKH |
| PT. Suprabari Mapanindo Mineral | 498,00 | 522/3789/II.2/DISHUT Tgl. 12/12/2019 | IPPKH |
| Barito Utara | 2 284,03 | | |

Catatan/Note: ¹ APL = Areal Penggunaan Lain/Other Area of User; IPPKH = Izin Pinjam Pakai Kawasan Hutan/Borrow and Use of Forest Area Permit

Sumber/Source: UPT KPHP Barito Hulu V dan Barito Tengah Kabupaten Barito Utara/UPT KPHP Barito Hulu V and Barito Tengah of Barito Utara Regency

5.5 PETERNAKAN/LIVESTOCK

Tabel 5.5.1 Populasi Ternak Menurut Kecamatan dan Jenis Ternak (ekor) di Kabupaten Barito Utara, 2019 dan 2020
Table *Livestock Population by Subdistrict and Kind of Livestock (heads) in Barito Utara Regency, 2019 and 2020*

| Kecamatan Subdistrict | Sapi Perah Dairy Cattle | | Sapi Potong Beef Cattle | |
|--------------------------|----------------------------|------|----------------------------|--------------|
| | 2019 | 2020 | 2019 | 2020 |
| (1) | (2) | (3) | (4) | (5) |
| Montallat | - | - | 65 | 67 |
| Gunung Timang | - | - | 173 | 193 |
| Gunung Purei | - | - | 107 | 133 |
| Teweh Timur | - | - | 831 | 861 |
| Teweh Tengah | - | - | 1 121 | 1 162 |
| Teweh Baru | - | - | 583 | 667 |
| Teweh Selatan | - | - | 895 | 917 |
| Lahei | - | - | 41 | 52 |
| Lahei Barat | - | - | 67 | 73 |
| Barito Utara | - | - | 3 883 | 4 125 |

Lanjutan Tabel/Continued Table 5.5.1

| Kecamatan Subdistrict | Kerbau Buffalo | | Kuda Horse | |
|--------------------------|-------------------|-----------|---------------|----------|
| | 2019 | 2020 | 2019 | 2020 |
| (1) | (6) | (7) | (8) | (9) |
| Montallat | - | - | - | - |
| Gunung Timang | 27 | 16 | - | - |
| Gunung Purei | 23 | 14 | - | - |
| Teweh Timur | 44 | 33 | - | - |
| Teweh Tengah | - | - | - | - |
| Teweh Baru | 45 | 36 | - | - |
| Teweh Selatan | - | - | - | - |
| Lahei | - | - | - | - |
| Lahei Barat | - | - | - | - |
| Barito Utara | 139 | 99 | - | - |

Lanjutan Tabel/Continued Table 5.5.1

| Kecamatan Subdistrict | Kambing Goat | | Domba Sheep | | Babi Pig | |
|--------------------------|-----------------|--------------|----------------|----------|--------------|--------------|
| | 2019 | 2020 | 2019 | 2020 | 2019 | 2020 |
| (1) | (10) | (12) | (13) | (14) | (15) | (16) |
| Montallat | 137 | 93 | - | - | 1 055 | 1 061 |
| Gunung Timang | 813 | 912 | - | - | 1 262 | 1 287 |
| Gunung Purei | 97 | 89 | - | - | 1 453 | 1 471 |
| Teweh Timur | 355 | 382 | - | - | 1 853 | 1 795 |
| Teweh Tengah | 723 | 725 | - | - | 654 | 657 |
| Teweh Baru | 187 | 167 | - | - | 709 | 997 |
| Teweh Selatan | 431 | 455 | - | - | 857 | 791 |
| Lahei | 43 | 41 | - | - | 893 | 821 |
| Lahei Barat | 75 | 69 | - | - | 477 | 493 |
| Barito Utara | 2 861 | 2 933 | - | - | 9 213 | 9 373 |

Sumber/Source: Dinas Pertanian Kabupaten Barito Utara/Agriculture Office of Barito Utara
Regency

Tabel 5.5.2 **Populasi Unggas Menurut Kecamatan dan Jenis Unggas (ekor) di Kabupaten Barito Utara, 2019 dan 2020**
Poultry Population by Subdistrict and Kind of Poultry (heads) in Barito Utara Regency, 2019 and 2020

| Kecamatan Subdistrict | Ayam Kampung Native Chicken | | Ayam Petelur Layer | |
|--------------------------|--------------------------------|----------------|-----------------------|---------------|
| | 2019 | 2020 | 2019 | 2020 |
| (1) | (2) | (3) | (4) | (5) |
| Montallat | 37 313 | 31 730 | - | - |
| Gunung Timang | 62 818 | 52 275 | 1 732 | 2 243 |
| Gunung Purei | 36 318 | 32 122 | - | - |
| Teweh Timur | 42 579 | 36 351 | 872 | 1 249 |
| Teweh Tengah | 30 992 | 28 116 | 11 454 | 20 308 |
| Teweh Baru | 46 793 | 39 937 | 1 465 | 1 235 |
| Teweh Selatan | 35 176 | 34 060 | 566 | 961 |
| Lahei | 49 015 | 42 295 | 350 | 547 |
| Lahei Barat | 40 749 | 33 373 | - | - |
| Barito Utara | 381 753 | 330 259 | 16 439 | 26 547 |

Lanjutan Tabel/Continued Table 5.5.2

| Kecamatan Subdistrict | Ayam Pedaging ¹ Broiler ¹ | | Itik/Itik Manila Duck | |
|--------------------------|--|----------------|--------------------------|--------------|
| | 2019 | 2020 | 2019 | 2020 |
| (1) | (6) | (7) | (8) | (9) |
| Montallat | 67 078 | 67 543 | 1 471 | 2 327 |
| Gunung Timang | 67 078 | 67 854 | 673 | 651 |
| Gunung Purei | 51 973 | 51 694 | 649 | 607 |
| Teweh Timur | 60 466 | 61 234 | 778 | 742 |
| Teweh Tengah | 432 897 | 439 979 | 1 325 | 1 718 |
| Teweh Baru | 69 081 | 69 876 | 987 | 889 |
| Teweh Selatan | 69 207 | 69 872 | 1 141 | 1 351 |
| Lahei | 63 554 | 64 321 | 689 | 671 |
| Lahei Barat | 60 086 | 60 432 | 576 | 489 |
| Barito Utara | 941 420 | 952 805 | 8 289 | 9 445 |

Catatan/Note: ¹⁾ Populasi sesaat/*Temporary population*

Sumber/*Source*: Dinas Pertanian Kabupaten Barito Utara/*Agriculture Office of Barito Utara Regency*

Tabel 5.5.3 Produksi Daging Ternak Menurut Kecamatan dan Jenis Ternak (kg) di Kabupaten Barito Utara, 2019 dan 2020
Meat Production by Subdistrict and Kind of Livestock (kg) in Barito Utara Regency, 2019 and 2020

| Kecamatan Subdistrict | Sapi Perah Dairy Cattle | | Sapi Potong Beef Cattle | |
|--------------------------|----------------------------|------|----------------------------|----------------|
| | 2019 | 2020 | 2019 | 2020 |
| (1) | (2) | (3) | (4) | (5) |
| Montallat | - | - | 4 351 | 4 674 |
| Gunung Timang | - | - | 4 029 | 4 351 |
| Gunung Purei | - | - | 4 674 | 4 996 |
| Teweh Timur | - | - | 7 413 | 7 575 |
| Teweh Tengah | - | - | 141 337 | 144 722 |
| Teweh Baru | - | - | 8 541 | 8 864 |
| Teweh Selatan | - | - | 13 054 | 14 021 |
| Lahei | - | - | 3 868 | 4 351 |
| Lahei Barat | - | - | 3 384 | 3 062 |
| Barito Utara | - | - | 190 651 | 196 615 |

Lanjutan Tabel/Continued Table 5.5.3

| Kecamatan Subdistrict | Kerbau Buffalo | | Kuda Horse | |
|--------------------------|-------------------|--------------|---------------|------|
| | 2019 | 2020 | 2019 | 2020 |
| (1) | (6) | (7) | (8) | (9) |
| Montallat | 361 | 722 | - | - |
| Gunung Timang | 361 | 722 | - | - |
| Gunung Purei | 542 | 1 083 | - | - |
| Teweh Timur | 542 | 1 083 | - | - |
| Teweh Tengah | 903 | 1 625 | - | - |
| Teweh Baru | 542 | 1 083 | - | - |
| Teweh Selatan | - | - | - | - |
| Lahei | - | - | - | - |
| Lahei Barat | - | - | - | - |
| Barito Utara | 3 251 | 6 318 | - | - |

Lanjutan Tabel/Continued Table 5.5.3

| Kecamatan Subdistrict | Kambing Goat | | Domba Sheep | | Babi Pig | |
|--------------------------|-----------------|---------------|----------------|----------|---------------|----------------|
| | 2019 | 2020 | 2019 | 2020 | 2019 | 2020 |
| (1) | (10) | (12) | (13) | (14) | (15) | (16) |
| Montallat | 519 | 468 | - | - | 4 539 | 8 790 |
| Gunung Timang | 620 | 569 | - | - | 10 513 | 14 765 |
| Gunung Purei | 367 | 342 | - | - | 10 686 | 15 167 |
| Teweh Timur | 1 025 | 987 | - | - | 8 560 | 12 811 |
| Teweh Tengah | 7 514 | 6 869 | - | - | 16 718 | 21 142 |
| Teweh Baru | 772 | 721 | - | - | 9 422 | 13 673 |
| Teweh Selatan | 1 126 | 1 050 | - | - | 9 249 | 13 501 |
| Lahei | 544 | 493 | - | - | 10 054 | 14 305 |
| Lahei Barat | 342 | 316 | - | - | 9 020 | 13 271 |
| Barito Utara | 12 829 | 11 815 | - | - | 88 761 | 127 424 |

Catatan/Note:

- Karkas Sapi/*beef cattle's innards* 161,16 kg/ekor/kg/head
- Karkas Kerbau/*Buffalo's innards* 180,5 kg/ekor/kg/head
- Karkas Kambing/*Goat's innards* 12,65 kg/ekor/kg/head
- Karkas Babi/*Pig's innards* 57,45 kg/ekor/kg/head

Sumber/Source: Dinas Pertanian Kabupaten Barito Utara/Agriculture Office of Barito Utara Regency

Tabel 5.5.4 **Produksi Daging Unggas Menurut Kecamatan dan Jenis Unggas (kg) di Kabupaten Barito Utara, 2019 dan 2020**
Poultry Meat Production by Subdistrict and Kind of Poultry (kg) in Barito Utara Regency, 2019 and 2020

| Kecamatan Subdistrict | Ayam Kampung Native Chicken | | Ayam Petelur Layer | |
|--------------------------|--------------------------------|----------------|-----------------------|--------------|
| | 2019 | 2020 | 2019 | 2020 |
| (1) | (2) | (3) | (4) | (5) |
| Montallat | 9 063 | 12 236 | - | - |
| Gunung Timang | 7 595 | 10 897 | 354 | 700 |
| Gunung Purei | 13 990 | 17 478 | - | - |
| Teweh Timur | 9 978 | 13 151 | - | 363 |
| Teweh Tengah | 16 949 | 20 122 | 927 | 2 057 |
| Teweh Baru | 8 370 | 11 543 | - | 380 |
| Teweh Selatan | 9 901 | 13 074 | 218 | 391 |
| Lahei | 6 088 | 12 503 | - | - |
| Lahei Barat | 9 217 | 12 391 | - | - |
| Barito Utara | 91 151 | 123 396 | 1 499 | 3 891 |

Lanjutan Tabel/Continued Table 5.5.4

| Kecamatan Subdistrict | Ayam Pedaging ¹ Broiler ¹ | | Itik/Itik Manila Duck | |
|--------------------------|--|------------------|--------------------------|--------------|
| | 2019 | 2020 | 2019 | 2020 |
| (1) | (6) | (7) | (8) | (9) |
| Montallat | 100 617 | 101 315 | 821 | 831 |
| Gunung Timang | 100 617 | 101 781 | 700 | 710 |
| Gunung Purei | 77 960 | 77 541 | 439 | 446 |
| Teweh Timur | 90 699 | 91 851 | 621 | 633 |
| Teweh Tengah | 649 346 | 659 969 | 1 224 | 1 234 |
| Teweh Baru | 103 622 | 104 814 | 610 | 620 |
| Teweh Selatan | 103 811 | 104 808 | 783 | 793 |
| Lahei | 95 331 | 96 482 | 602 | 611 |
| Lahei Barat | 90 129 | 90 648 | 360 | 368 |
| Barito Utara | 1 412 132 | 1 429 208 | 6 160 | 6 244 |

Catatan/Note:

- Karkas Ayam Ras Pedaging/Broiler's innards 1,5 kg/ekor/kg/head
- Karkas Kampung/Native Chicken's innards 1,01 kg/ekor/kg/head
- Karkas Itik/Duck's innards 1,05 kg/ekor/kg/head
- Karkas Ayam Petelur/Layer's innards 1,11 kg/ekor/kg/head

Sumber/Source: Dinas Pertanian Kabupaten Barito Utara/Agriculture Office of Barito Utara Regency

Tabel 5.5.5 **Produksi Telur Unggas dan Susu Sapi Menurut Kecamatan dan Jenis Unggas (kg) di Kabupaten Barito Utara, 2019 dan 2020**
Production of Poultry Eggs and Cow Milk by Subdistrict and Kind of Poultry (kg) in Barito Utara Regency, 2019 and 2020

| Kecamatan Subdistrict | Ayam Kampung Native Chicken | | Ayam Petelur Layer | |
|--------------------------|--------------------------------|---------------|-----------------------|----------------|
| | 2019 | 2020 | 2019 | 2020 |
| (1) | (2) | (3) | (4) | (5) |
| Montallat | 12 088 | 11 127 | - | - |
| Gunung Timang | 15 532 | 14 194 | 29 438 | 30 561 |
| Gunung Purei | 10 652 | 9 261 | - | - |
| Teweh Timur | 16 147 | 14 761 | 9 769 | 10 763 |
| Teweh Tengah | 4 536 | 4 136 | 112 288 | 130 819 |
| Teweh Baru | 7 227 | 6 138 | 9 663 | 10 547 |
| Teweh Selatan | 6 280 | 5 780 | 7 698 | 8 678 |
| Lahei | 876 | 7 298 | 6 233 | 6 549 |
| Lahei Barat | 7 562 | 7 054 | - | - |
| Barito Utara | 80 900 | 79 749 | 175 089 | 197 917 |

Lanjutan Tabel/Continued Table 5.5.5

| Kecamatan Subdistrict | Itik/Itik Manila Duck | | Sapi Perah Dairy Cattle | |
|--------------------------|--------------------------|---------------|----------------------------|------|
| | 2019 | 2020 | 2019 | 2020 |
| (1) | (8) | (8) | (8) | (9) |
| Montallat | 1 789 | 1 821 | - | - |
| Gunung Timang | 373 | 365 | - | - |
| Gunung Purei | 578 | 581 | - | - |
| Teweh Timur | 702 | 721 | - | - |
| Teweh Tengah | 1 892 | 1 991 | - | - |
| Teweh Baru | 906 | 915 | - | - |
| Teweh Selatan | 1 890 | 1 879 | - | - |
| Lahei | 975 | 891 | - | - |
| Lahei Barat | 905 | 876 | - | - |
| Barito Utara | 10 010 | 10 040 | - | - |

Catatan/Note: 1 Kg setara dengan
 - Ayam Kampung/*Native Chicken* 25 butir/eggs
 - Ayam Petelur/*Layer* 16 butir/eggs
 - Itik/*Duck* 15 butir/eggs

Sumber/Source: Dinas Pertanian Kabupaten Barito Utara/*Agriculture Office of Barito Utara Regency*

Tabel 5.5.6 Jumlah Ternak yang Dipotong Menurut Kecamatan dan Jenis Ternak (ekor) di Kabupaten Barito Utara, 2019 dan 2020
Number of Cattle Slaughtered by Sub Subdistrict and Kind of Livestock (heads) in Barito Utara Regency, 2019 and 2020

| Kecamatan Subdistrict | Sapi Beef Cattle | | Kerbau Buffalo | | Kuda Horse | |
|--------------------------|---------------------|--------------|-------------------|-----------|---------------|----------|
| | 2019 | 2020 | 2019 | 2020 | 2019 | 2020 |
| (1) | (2) | (3) | (4) | (5) | (6) | (7) |
| Montallat | 27 | 29 | 2 | 4 | - | - |
| Gunung Timang | 25 | 27 | 2 | 4 | - | - |
| Gunung Purei | 29 | 31 | 3 | 6 | - | - |
| Teweh Timur | 46 | 47 | 3 | 6 | - | - |
| Teweh Tengah | 877 | 898 | 5 | 9 | - | - |
| Teweh Baru | 53 | 55 | 3 | 6 | - | - |
| Teweh Selatan | 81 | 87 | - | - | - | - |
| Lahei | 24 | 27 | - | - | - | - |
| Lahei Barat | 21 | 19 | - | - | - | - |
| Barito Utara | 1 183 | 1 220 | 16 | 31 | - | - |

Lanjutan Tabel/Continued Table 5.5.6

| Kecamatan Subdistrict | Kambing Goat | | Domba Sheep | | Babi Pig | |
|--------------------------|-----------------|------------|----------------|----------|--------------|--------------|
| | 2019 | 2020 | 2019 | 2020 | 2019 | 2020 |
| (1) | (8) | (9) | (10) | (12) | (13) | (14) |
| Montallat | 41 | 37 | - | - | 79 | 153 |
| Gunung Timang | 49 | 45 | - | - | 183 | 257 |
| Gunung Purei | 29 | 27 | - | - | 186 | 264 |
| Teweh Timur | 81 | 78 | - | - | 149 | 223 |
| Teweh Tengah | 594 | 543 | - | - | 291 | 368 |
| Teweh Baru | 61 | 57 | - | - | 164 | 238 |
| Teweh Selatan | 89 | 83 | - | - | 161 | 235 |
| Lahei | 43 | 39 | - | - | 175 | 249 |
| Lahei Barat | 27 | 25 | - | - | 157 | 231 |
| Barito Utara | 1 014 | 934 | - | - | 1 545 | 2 218 |

Sumber/Source: Dinas Pertanian Kabupaten Barito Utara/Agriculture Office of Barito Utara Regency

Tabel 5.5.7 Jumlah Unggas yang Dipotong Menurut Kecamatan dan Jenis Unggas (ekor) di Kabupaten Barito Utara, 2019 dan 2020
Number of Poultry Slaughtered by Subdistrict and Kind of Poultry (heads) in Barito Utara Regency, 2019 and 2020

| Kecamatan Subdistrict | Ayam Kampung Native Chicken | | Ayam Petelur Layer | |
|--------------------------|--------------------------------|----------------|-----------------------|--------------|
| | 2019 | 2020 | 2019 | 2020 |
| (1) | (2) | (3) | (4) | (5) |
| Montallat | 8 973 | 12 115 | - | 791 |
| Gunung Timang | 7 233 | 10 378 | 319 | 676 |
| Gunung Purei | 12 604 | 15 746 | - | 425 |
| Teweh Timur | 9 879 | 13 021 | - | 603 |
| Teweh Tengah | 16 781 | 19 923 | 835 | 1 173 |
| Teweh Baru | 8 287 | 11 429 | - | 590 |
| Teweh Selatan | 9 803 | 12 945 | 196 | 755 |
| Lahei | 6 028 | 12 379 | - | 582 |
| Lahei Barat | 9 126 | 12 268 | - | 350 |
| Barito Utara | 88 714 | 120 204 | 1 350 | 5 947 |

Lanjutan Tabel/Continued Table 5.5.7

| Kecamatan Subdistrict | Ayam Pedaging Broiler | | Itik/Itik Manila Duck | |
|--------------------------|--------------------------|----------------|--------------------------|--------------|
| | 2019 | 2020 | 2019 | 2020 |
| (1) | (6) | (7) | (8) | (9) |
| Montallat | 67 078 | 67 543 | 782 | 791 |
| Gunung Timang | 67 078 | 67 854 | 667 | 676 |
| Gunung Purei | 51 973 | 51 694 | 418 | 425 |
| Teweh Timur | 60 466 | 61 234 | 591 | 603 |
| Teweh Tengah | 432 897 | 439 979 | 1 166 | 1 175 |
| Teweh Baru | 69 081 | 69 876 | 581 | 590 |
| Teweh Selatan | 69 207 | 69 872 | 746 | 755 |
| Lahei | 63 554 | 64 321 | 573 | 582 |
| Lahei Barat | 60 086 | 60 432 | 343 | 350 |
| Barito Utara | 941 420 | 952 805 | 5 867 | 5 947 |

Sumber/Source: Dinas Pertanian Kabupaten Barito Utara/Agriculture Office of Barito Utara Regency

5.6 PERIKANAN/FISHERY

Tabel 5.6.1 Jumlah Rumah Tangga Perikanan Tangkap Menurut Kecamatan dan Subsektor di Kabupaten Barito Utara, 2019 dan 2020
Number of Fish Capture Households by Subdistrict and Subsector in Barito Utara Regency, 2019 and 2020

| Kecamatan Subdistrict | Perikanan Laut Marine Fisheries | | Perairan Umum Inland Water | | Jumlah Total | |
|--------------------------|------------------------------------|----------|-------------------------------|------------|-----------------|------------|
| | 2019 | 2020 | 2019 | 2020 | 2019 | 2020 |
| (1) | (2) | (3) | (4) | (5) | (6) | (7) |
| Montallat | - | - | 218 | 197 | 218 | 197 |
| Gunung Timang | - | - | 18 | 16 | 18 | 16 |
| Gunung Purei | - | - | 20 | 18 | 20 | 18 |
| Teweh Timur | - | - | 22 | 20 | 22 | 20 |
| Teweh Tengah | - | - | 143 | 129 | 143 | 129 |
| Teweh Baru | - | - | 34 | 31 | 34 | 31 |
| Teweh Selatan | - | - | 271 | 254 | 271 | 254 |
| Lahei | - | - | 67 | 61 | 67 | 61 |
| Lahei Barat | - | - | 100 | 90 | 100 | 90 |
| Barito Utara | - | - | 893 | 816 | 893 | 816 |

Sumber/Source: Dinas Ketahanan Pangan dan Perikanan Kabupaten Barito Utara/Food and Fishery Office of Barito Utara Regency

Tabel 5.6.2 **Produksi Perikanan Tangkap Menurut Kecamatan dan Subsektor di Kabupaten Barito Utara (ton), 2019 dan 2020**
Production of Fish Capture by Subdistrict and Subsector in Barito Utara Regency (ton), 2019 and 2020

| Kecamatan Subdistrict | Perikanan Laut Marine Fisheries | | Perairan Umum Inland Water | | Jumlah Total | |
|--------------------------|------------------------------------|------|-------------------------------|----------------|-----------------|----------------|
| | 2019 | 2020 | 2019 | 2020 | 2019 | 2020 |
| (1) | (2) | (3) | (4) | (5) | (6) | (7) |
| Montallat | - | - | 267,5 | 266,7 | 267,5 | 266,7 |
| Gunung Timang | - | - | 22,1 | 22,0 | 22,1 | 22,0 |
| Gunung Purei | - | - | 24,5 | 24,5 | 24,5 | 24,5 |
| Teweh Timur | - | - | 27 | 26,9 | 27 | 26,9 |
| Teweh Tengah | - | - | 175,4 | 174,9 | 175,4 | 174,9 |
| Teweh Baru | - | - | 41,7 | 41,6 | 41,7 | 41,6 |
| Teweh Selatan | - | - | 332,5 | 331,5 | 332,5 | 331,5 |
| Lahei | - | - | 82,2 | 82,0 | 82,2 | 82,0 |
| Lahei Barat | - | - | 122,7 | 122,3 | 122,7 | 122,3 |
| Barito Utara | - | - | 1 095,6 | 1 092,4 | 1 095,6 | 1 092,4 |

Sumber/Source: Dinas Ketahanan Pangan dan Perikanan Kabupaten Barito Utara/*Food and Fishery Office of Barito Utara Regency*

Tabel 5.6.3 Jumlah Rumah Tangga Perikanan Budidaya Menurut Kecamatan dan Jenis Budidaya di Kabupaten Barito Utara, 2020
Number of Aquaculture Households by Subdistrict and Type of Aquaculture in Barito Utara Regency, 2020

| Kecamatan Subdistrict | Tambak Brackish Water Pond | Kolam Fresh Water Pond | Keramba Cage | Jaring Apung Floating Cage Net | Sawah Paddy Field | Jumlah Total |
|--------------------------|----------------------------------|---------------------------------|-----------------|---|-------------------------|-----------------|
| (1) | (2) | (3) | (4) | (5) | (6) | (7) |
| Montallat | - | 30 | 30 | - | - | 60 |
| Gunung Timang | - | 53 | - | - | - | 53 |
| Gunung Purei | - | 20 | - | - | - | 20 |
| Teweh Timur | - | 114 | - | - | - | 114 |
| Teweh Tengah | - | 200 | 348 | - | - | 548 |
| Teweh Baru | - | 69 | 66 | - | - | 135 |
| Teweh Selatan | - | 119 | 50 | 10 | - | 179 |
| Lahei | - | 20 | 51 | - | - | 71 |
| Lahei Barat | - | 5 | 60 | - | - | 65 |
| Barito Utara | - | 630 | 605 | 10 | - | 1 245 |
| 2019 | - | 630 | 605 | 10 | - | 1 245 |

Sumber/Source: Dinas Ketahanan Pangan dan Perikanan Kabupaten Barito Utara/Food and Fishery Office of Barito Utara Regency

Tabel 5.6.4 **Produksi Perikanan Budidaya Menurut Kecamatan dan Subsektor di Kabupaten Barito Utara (ton), 2020**
Table **Production of Aquaculture by Subdistrict and Subsector in Barito Utara Regency (ton), 2020**

| Kecamatan Subdistrict | Kolam Fresh Water Pond | Keramba Cage | Jaring Apung Floating Cage Net | Sawah Paddy Field | Jumlah Total |
|--------------------------|------------------------------|-----------------|---|-------------------------|-----------------|
| (1) | (2) | (3) | (4) | (5) | (6) |
| Montallat | 126,96 | 182,89 | - | - | 309,85 |
| Gunung Timang | 248,91 | - | - | - | 248,91 |
| Gunung Purei | 40,36 | - | - | - | 40,36 |
| Teweh Timur | 523,67 | - | - | - | 523,67 |
| Teweh Tengah | 1 109,04 | 2 231,23 | - | - | 3 340,28 |
| Teweh Baru | 321,46 | 438,93 | - | - | 760,39 |
| Teweh Selatan | 562,26 | 329,20 | 30,47 | - | 321,93 |
| Lahei | 98,40 | 365,78 | - | - | 464,18 |
| Lahei Barat | 19,30 | 292,62 | - | - | 311,92 |
| Barito Utara | 3 050,35 | 3 840,65 | 30,47 | - | 6 921,47 |
| 2019 | 2 742,36 | 3 526,60 | 29,56 | - | 6 298,51 |

Sumber/Source: Dinas Ketahanan Pangan dan Perikanan Kabupaten Barito Utara/Food and Fishery Office of Barito Utara Regency

Tabel 5.6.5 Jumlah Perahu/Kapal Menurut Kecamatan dan Jenis Kapal di Kabupaten Barito Utara, 2020
Number of Fishing Boats by Subdistrict and Type of Boat in Barito Utara Regency, 2020

| Kecamatan Subdistrict | Perahu Tanpa Motor Nonpowered Boat | Perahu Motor Tempel Outboard Motorboat | Kapal Motor Inboard Motorboat |
|--------------------------|---------------------------------------|---|----------------------------------|
| (1) | (2) | (3) | (4) |
| Montallat | - | 197 | - |
| Gunung Timang | - | 16 | - |
| Gunung Purei | - | 18 | - |
| Teweh Timur | - | 20 | - |
| Teweh Tengah | - | 129 | - |
| Teweh Baru | - | 31 | - |
| Teweh Selatan | 9 | 245 | - |
| Lahei | - | 61 | - |
| Lahei Barat | - | 90 | - |
| Barito Utara | 9 | 807 | - |
| 2019 | 135 | 759 | - |

Sumber/Source: Dinas Ketahanan Pangan dan Perikanan Kabupaten Barito Utara/Food and Fishery Office of Barito Utara Regency

Tabel 5.6.6 Banyaknya Perahu/Kapal Penangkapan Ikan dan Alat Penangkap Ikan Menurut Jenis dan Kecamatan di Kabupaten Barito Utara, 2020
Number of Fishing Boat and Fishing Appareal by Kind and Subdistrict in Barito Utara Regency, 2020

| Rincian Description | Montallat | Gunung Timang | Gunung Puri |
|---|-----------|---------------|-------------|
| (1) | (2) | (3) | (4) |
| PERIKANAN DARAT | | | |
| <i>Inland fisheries</i> | | | |
| 1. Perahu/Kapal/Boats | | | |
| a. Perahu/Jukung <i>Powered Boats</i> | - | - | - |
| b. Perahu Besar <i>Non Powered Boats</i> | - | - | - |
| c. Perahu Sedang <i>Outboat Motor</i> | - | - | - |
| d. Perahu Kecil <i>Inboat Motor</i> | - | - | - |
| e. Perahu Motor <i>Inboat Motor</i> | 197 | 16 | 18 |
| 2. Alat Penangkap Ikan /Fishing Appareal | | | |
| a. Jaring insang tetap | 197 | 16 | 18 |
| b. Jaring insang hanyut | 140 | 12 | 13 |
| c. Pancing/rod | 162 | 13 | 15 |
| d. Perangkap/trap | - | - | - |
| e. Lainnya/other | 278 | 23 | 26 |

Lanjutan Tabel/Continued Table 5.6.6

| Rincian Description | Teweh Timur | Teweh Tengah | Teweh Baru |
|--|-------------|--------------|------------|
| (1) | (5) | (6) | (7) |
| PERIKANAN DARAT | | | |
| <i>Inland fisheries</i> | | | |
| 1. Perahu/Kapal/Boats | | | |
| a. Perahu/Jukung <i>Powered Boats</i> | - | - | - |
| b. Perahu Besar <i>Non Powered Boats</i> | - | - | - |
| c. Perahu Sedang <i>24 Outboat Motor</i> | - | - | - |
| d. Perahu Kecil <i>Inboat Motor</i> | - | - | - |
| e. Perahu Motor <i>Inboat Motor</i> | 20 | 129 | 31 |
| 2. Alat Penangkap Ikan/Fishing Appareal | | | |
| a. Jaring insang tetap | 20 | 129 | 31 |
| b. Jaring insang hanyut | 14 | 92 | 22 |
| c. Pancing/rod | 16 | 107 | 25 |
| d. Perangkap/trap | - | - | - |
| e. Lainnya/other | 28 | 182 | 43 |

Lanjutan Tabel/Continued Table 5.6.6

| Rincian Description | Teweh Selatan | Lahei | Lahei Barat |
|--|---------------|-------|-------------|
| (1) | (8) | (9) | (10) |
| PERIKANAN DARAT | | | |
| <i>Inland fisheries</i> | | | |
| 1. Perahu/Kapal/Boats | | | |
| a. Perahu/Jukung <i>Powered Boats</i> | 9 | - | - |
| b. Perahu Besar <i>Non Powered Boats</i> | - | - | - |
| c. Perahu Sedang <i>Outboat Motor</i> | - | - | - |
| d. Perahu Kecil <i>Inboat Motor</i> | - | - | - |
| e. Perahu Motor <i>Inboat Motor</i> | 245 | 61 | 90 |
| 2. Alat Penangkap Ikan/Fishing Appareal | | | |
| a. Jaring insang tetap | 254 | 61 | 90 |
| b. Jaring insang hanyut | 174 | 43 | 64 |
| c. Pancing/rod | 209 | 50 | 75 |
| d. Perangkap/trap | - | - | - |
| e. Lainnya/other | 355 | 86 | 127 |

Sumber/Source: Dinas Ketahanan Pangan dan Perikanan Kabupaten Barito Utara/Food and Fishery Office of Barito Utara Regency

Tabel 5.6.7 **Produksi Ikan Basah/Segar dan Awetan Menurut Jenis di Kabupaten Barito Utara (dalam Ton), 2020**
Table **Production of Preserved Fresh Fish and Processed Fish by Kind in Barito Utara Regency (Ton), 2020**

| Rincian Description | Ikan Basah/Segar | Ikan Olahan/Kering Asin |
|------------------------|------------------|-------------------------|
| (1) | (2) | (3) |
| 1. Baung | 185,5 | - |
| 2. Belida | 6,7 | - |
| 3. Gabus | 21,1 | - |
| 4. Gurame | 2,0 | - |
| 5. Jelawat | 72,9 | - |
| 6. Lais | 189,1 | - |
| 7. Lele | 0,9 | - |
| 8. Nilem | 17,3 | - |
| 9. Parai/Seluang | 2,3 | - |
| 10. Patin Jambal | 87,1 | - |
| 11. Salab/Lampan | 196,5 | - |
| 12. Sepat Rawa | 2,7 | - |
| 13. Tapah | 2,2 | - |
| 14. Toman | 13,9 | - |
| 15. Betok | 1,7 | - |
| 16. Udang Galah | 1,9 | - |
| 17. Ikan lainnya | 288,6 | 30,0 |
| Barito Utara | 1 092,4 | 30,0 |
| 2019 | 1 095,6 | 21,3 |

Sumber/Source: Dinas Ketahanan Pangan dan Perikanan Kabupaten Barito Utara/*Food and Fishery Office of Barito Utara Regency*

Tabel 5.6.8 **Produksi Perikanan Menurut Kecamatan di Kabupaten Barito Utara (Ton), 2020**
Table **Production of Fisheries by Subdistrict in Barito Utara Regency (Ton), 2020**

| Rincian Description | Kecamatan – Subdistrict | | | |
|------------------------|-------------------------|---------------|--------------|--------------|
| | Montallat | Gunung Timang | Gunung Purei | Teweh Timur |
| (1) | (2) | (3) | (4) | (5) |
| 1. Baung | 44,9 | 3,7 | 4,1 | 4,5 |
| 2. Belida | 1,6 | 0,1 | 0,1 | 0,2 |
| 3. Gabus | 5,1 | 0,4 | 0,5 | 0,5 |
| 4. Gurame | 0,5 | - | - | - |
| 5. Jelawat | 17,7 | 1,5 | 1,6 | 1,8 |
| 6. Lais | 45,8 | 3,8 | 4,2 | 4,6 |
| 7. Lele | 0,2 | - | - | - |
| 8. Nilem | 4,2 | 0,3 | 0,4 | 0,4 |
| 9. Parai/Seluang | 0,6 | - | 0,1 | 0,1 |
| 10. Patin Jambal | 21,1 | 1,7 | 1,9 | 2,1 |
| 11. Salab/Lampan | 47,6 | 3,9 | 4,4 | 4,8 |
| 12. Sepat Rawa | 0,7 | 0,1 | 0,1 | 0,1 |
| 13. Tapah | 0,5 | - | - | 0,1 |
| 14. Toman | 3,4 | 0,3 | 0,3 | 0,3 |
| 15. Betok | 0,4 | - | - | - |
| 16. Udang Galah | 0,5 | - | - | - |
| 17. Ikan lainnya | 69,9 | 5,8 | 6,4 | 7,1 |
| Barito Utara | 264,6 | 21,8 | 24,3 | 26,7 |
| 2019 | 267,60 | 22,00 | 24,60 | 27,00 |

Lanjutan Tabel/Continued Table 5.6.8

| Rincian Description | Kecamatan – Subdistrict | | | | |
|------------------------|-------------------------|--------------|---------------|--------------|---------------|
| | Teweh Tengah | Teweh Baru | Teweh Selatan | Lahei | Lahei Barat |
| (1) | (6) | (7) | (8) | (9) | (10) |
| 1. Baung | 29,5 | 7,0 | 57,3 | 13,8 | 20,6 |
| 2. Belida | 1,1 | 0,3 | 2,1 | 0,5 | 0,7 |
| 3. Gabus | 3,4 | 0,8 | 6,5 | 1,6 | 2,3 |
| 4. Gurame | 0,3 | 0,1 | 0,6 | 0,1 | 0,2 |
| 5. Jelawat | 11,6 | 2,8 | 22,5 | 5,4 | 8,1 |
| 6. Lais | 30,0 | 7,1 | 58,4 | 14,1 | 21,0 |
| 7. Lele | 0,1 | - | 0,3 | 0,1 | 0,1 |
| 8. Nilem | 2,7 | 0,7 | 5,3 | 1,3 | 1,9 |
| 9. Parai/Seluang | 0,4 | 0,1 | 0,7 | 0,2 | 0,3 |
| 10. Patin Jambal | 13,8 | 3,3 | 26,9 | 6,5 | 9,7 |
| 11. Salab/Lampan | 31,2 | 7,4 | 60,7 | 14,6 | 21,8 |
| 12. Sepat Rawa | 0,4 | 0,1 | 0,8 | 0,2 | 0,3 |
| 13. Tapah | 0,3 | 0,1 | 0,7 | 0,2 | 0,2 |
| 14. Toman | 2,2 | 0,5 | 4,3 | 1,0 | 1,5 |
| 15. Betok | 0,3 | 0,1 | 0,5 | 0,1 | 0,2 |
| 16. Udang Galah | 0,3 | 0,1 | 0,6 | 0,1 | 0,2 |
| 17. Ikan lainnya | 45,8 | 10,9 | 89,2 | 21,5 | 32,1 |
| Barito Utara | 173,5 | 41,3 | 337,5 | 81,3 | 121,4 |
| 2019 | 175,30 | 41,70 | 332,70 | 82,30 | 122,07 |

Sumber/Source: Dinas Ketahanan Pangan dan Perikanan Kabupaten Barito Utara/Food and Fishery Office of Barito Utara Regency

Tabel 5.6.9 **Produksi Perikanan di Perairan Umum Menurut Jenis Perairan dan Kecamatan di Kabupaten Barito Utara (dalam Ton), 2020**
Production of Inland Fisheries by Kind and Subdistrict in Barito Utara Regency (ton), 2020

| Kecamatan Subdistrict | Jenis Perairan | | | Jumlah Total |
|--------------------------|----------------|--------------|----------|----------------|
| | Sungai | Danau | Rawa | |
| (1) | (2) | (3) | (4) | (5) |
| Montallat | 227,0 | 38,9 | - | 266,7 |
| Gunung Timang | 18,7 | 3,2 | - | 22,0 |
| Gunung Purei | 20,8 | 3,6 | - | 24,5 |
| Teweh Timur | 22,9 | 3,9 | - | 26,9 |
| Teweh Tengah | 148,9 | 25,5 | - | 174,9 |
| Teweh Baru | 35,4 | 6,1 | - | 41,6 |
| Teweh Selatan | 282,1 | 48,4 | - | 331,5 |
| Lahei | 69,8 | 12,0 | - | 82,0 |
| Lahei Barat | 104,1 | 17,9 | - | 122,3 |
| Barito Utara | 929,7 | 159,5 | - | 1 092,4 |
| 2019 | 922,5 | 173,1 | - | 1 095,6 |

Sumber/Source: Dinas Ketahanan Pangan dan Perikanan Kabupaten Barito Utara/*Food and Fishery Office of Barito Utara Regency*

Tabel 5.6.10 Banyaknya Sarana/Tempat Pemeliharaan Ikan Menurut Jenisnya dan Kecamatan di Kabupaten Barito Utara, 2020
Number of Preserve Fish by Kind and Subdistrict in Barito Utara Regency, 2020

| Kecamatan Subdistrict | Kolam Ponds (Buah) | Keramba Cages (Buah) | KJA Ponds (Buah) | Jumlah Total (Buah) |
|--------------------------|-----------------------|-------------------------|---------------------|---------------------------|
| (1) | (2) | (3) | (4) | (5) |
| Montallat | 40 | 30 | - | 70 |
| Gunung Timang | 90 | - | - | 90 |
| Gunung Purei | 10 | - | - | 10 |
| Teweh Timur | 175 | - | - | 175 |
| Teweh Tengah | 240 | 740 | - | 980 |
| Teweh Baru | 162 | 107 | - | 269 |
| Teweh Selatan | 178 | 90 | 20 | 288 |
| Lahei | 45 | 120 | - | 165 |
| Lahei Barat | 10 | 100 | - | 110 |
| Barito Utara | 950 | 1 187 | 20 | 2 157 |
| 2019 | 950 | 1 187 | 20 | 2 157 |

Sumber/Source: Dinas Ketahanan Pangan dan Perikanan Kabupaten Barito Utara/Food and Fishery Office of Barito Utara Regency

Tabel 5.6.11 Luas Perairan Umum Menurut Kecamatan di Kabupaten Barito Utara (dalam Hektar), 2020
Table Number of Inland Fisheries by Subdistrict in Barito Utara Regency (hectare), 2020

| Kecamatan Subdistrict | Sungai River | Danau Lake | Rawa-rawa Swamp | Jumlah Total |
|-----------------------|----------------|--------------|-----------------|----------------|
| (1) | (2) | (3) | (4) | (5) |
| Montallat | 1 356,7 | 68,7 | 13,4 | 1 438,9 |
| Gunung Timang | 112,0 | 5,7 | 1,1 | 118,8 |
| Gunung Purei | 124,5 | 6,3 | 1,2 | 132,0 |
| Teweh Timur | 136,9 | 6,9 | 1,4 | 145,2 |
| Teweh Tengah | 889,9 | 45,1 | 8,8 | 943,8 |
| Teweh Baru | 211,6 | 10,7 | 2,1 | 224,4 |
| Teweh Selatan | 1 686,5 | 85,4 | 16,7 | 1 788,7 |
| Lahei | 417,0 | 21,1 | 4,1 | 442,2 |
| Lahei Barat | 622,3 | 31,5 | 6,2 | 660,0 |
| Barito Utara | 5 557,5 | 281,5 | 55,0 | 5 894,0 |
| 2019 | 5 557,5 | 281,5 | 55,0 | 5 894,0 |

Sumber/Source: Dinas Ketahanan Pangan dan Perikanan Kabupaten Barito Utara/Food and Fishery Office of Barito Utara Regency

6

Energi dan Industri

Energy and Industry

Jumlah **Pelanggan Air**
Barito Utara Tahun 2020 **14.986**
Number of Water Customers

Jumlah **Air yang Disalurkan**
di Barito Utara Tahun 2020
Number of Distributed Water

3.785.208 m³

JUMLAH PELANGGAN AIR MENURUT KECAMATAN (2020)

Number of Water Customers by Subdistrict

Montallat

882

Gunung Timang

593

Gunung Purei

388

Teweh Timur

477

Teweh Tengah

9655

Teweh Baru

1220

Teweh Selatan

426

Lahei

800

Lahei Barat

545

PENJELASAN TEKNIS

1. **Perusahaan Listrik Negara (PLN)** adalah Perusahaan Umum Milik Negara yang mempunyai aktivitas kegiatan pembangkitan, transmisi, dan distribusi tenaga listrik.
2. **Perusahaan Air Bersih** adalah perusahaan yang mempunyai aktivitas dalam penampungan, penjernihan, dan penyaluran air baku atau air bersih dari terminal air melalui saluran air, pipa atau mobil tangki (dalam satu pengelolaan administrasi dengan kegiatan ekonomi) kepada rumah tangga, perusahaan industri, atau pengguna komersial lainnya.
3. **Jumlah listrik/gas/air bersih yang terjual** adalah banyaknya listrik/gas/air bersih yang disalurkan kepada pelanggan.
4. **Perusahaan atau usaha industri** adalah suatu unit (kesatuan) usaha yang melakukan kegiatan ekonomi, bertujuan menghasilkan barang atau jasa, terletak pada suatu bangunan atau lokasi tertentu, dan mempunyai catatan administrasi tersendiri mengenai produksi dan struktur biaya serta ada seorang atau lebih yang bertanggung jawab atas usaha tersebut.

TECHNICAL NOTES

1. **State Electricity Company (PLN)** is a State-owned Public Company that has the activity of generation, transmission and distribution of electricity.
2. **The Clean Water Company** is a company that has activities in the reservoir, purification, and distribution of the raw water or clean water from water terminal through the conduit, pipe or tank car (within one administrative management of economic activity) to households, industries, or other commercial users.
3. **The amount of electricity/gas/clean water sold** is the number of electricity/gas/clean water distributed to customers.
4. **Company or industry business** is a unit (unitary) business economic activity, producing a good or service, is located in a building or particular location , and maintain business records regarding production and cost structure as well as at least one person who is responsible for the business.

ULASAN**DESCRIPTION**

Tinggi rendahnya pemakaian listrik dan air minum (air bersih) masyarakat merupakan salah satu indikator tingkat kesejahteraan masyarakat itu sendiri. Pada tahun 2020, terjadi peningkatan baik dari banyaknya listrik PLN yang terjual maupun banyaknya air minum yang disalurkan. Peningkatan dari tahun ke tahun sejalan dengan bertambahnya penduduk dan meningkatnya derajat kesejahteraan masyarakat di Kabupaten Barito Utara. Jumlah pelanggan listrik PLN tahun 2020 meningkat sebesar 7,65% dibandingkan tahun 2019. Sementara jumlah pelanggan air PDAM meningkat sebesar 2,24% dibandingkan tahun 2019.

Index of water or energy consumption of the community is one of the indicators to measure the level of prosperity of a community. In 2020, there was an increase both in the amount of electricity that was sold and the amount of water supplied. The increase from year to year in line with the increase in the number of population and the degree of community's prosperity in Barito Utara Regency. The number of PLN electricity customers in 2020 increased by 7.65% compared to 2019. While the number of PDAM water customers increased by 2.24% compared to 2019.

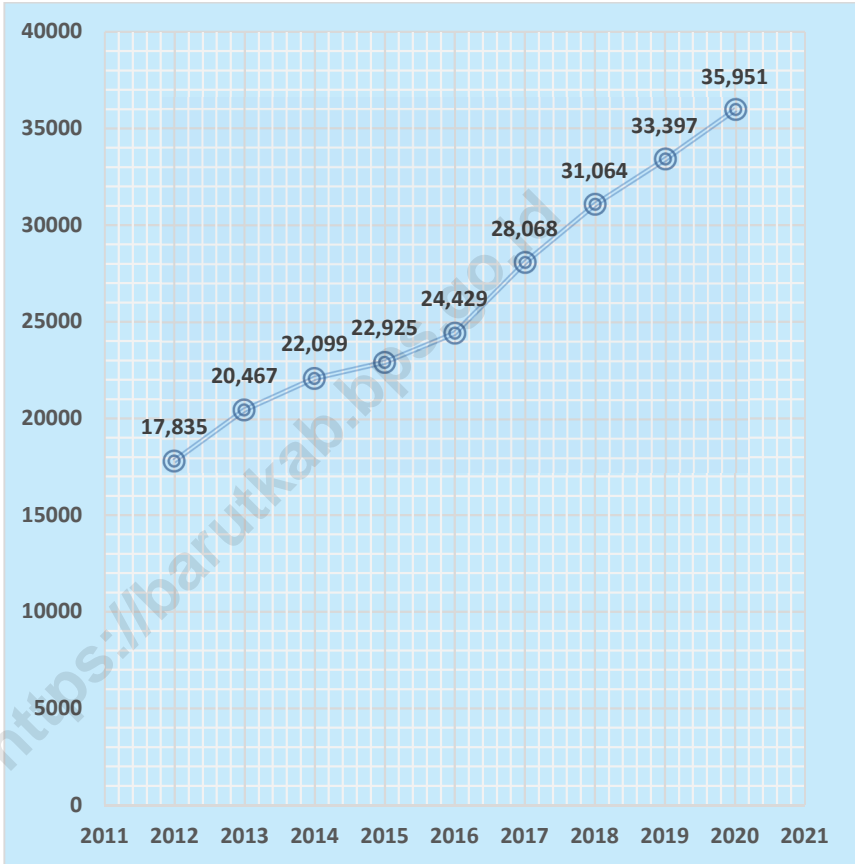
Ada 7 unit pembangkit di Kabupaten Barito Utara, yaitu ULP Muara Teweh, ULD Benangin, ULD Tumpang Laung, ULD Luwe Hulu, ULD Montallat, ULD Kandui, dan ULD Sabuh. Selama tahun 2020, total produksi tenaga listrik Kabupaten Barito Utara ada sebanyak 71.541.650,61 KWh, dimana ada sebanyak 65.163.288 KWh yang dijual, 156.107,78 KWh dipakai sendiri, dan sisanya sebanyak 6.222.254,83 KWh hilang.

There are 7 generating units in Barito Utara Regency: ULP Muara Teweh, ULD Benangin, ULD Tumpang Laung, ULD Luwe Hulu, ULD Montallat, ULD Kandui, dan ULD Sabuh. During 2020, total electric power production in Barito Utara Regency are 71,541,650.61 KWh, of which there are 65,163,288 KWh sold, 156,107.78 KWh used alone, and 6,222,254.83 KWh lost.

Pada sektor penyediaan air, pada tahun 2020 PDAM Kabupaten Barito Utara mencatat sebanyak 14.986 pelanggan telah menikmati jasa penyediaan air bersih dari pihaknya. Adapun jumlah air yang disalurkan sebanyak 3.785.208 meter kubik dengan nilai sebesar Rp 20.644.576.071 pada tahun 2020.

In the water supply sector, PDAM of Barito Utara Regency recorded 14,986 customers had enjoyed clean water supply services from their side in 2020. The amount of water distributed is 3,785,208 cubic meters with a value of Rp 20,644,576,071 in 2020.

Gambar 6 Banyaknya Pelanggan Listrik di Kabupaten Barito Utara, 2012-2020
Picture **Number of Electricity Customer in Barito Utara Regency, 2012-2020**



Sumber/Source: PT. PLN (Persero) ULP Muara Teweh/State Electricity Company Muara Teweh

Tabel 6.1 Daya Terpasang, Produksi, dan Distribusi Listrik PT. PLN (Persero) pada Cabang/Ranting PLN di Kabupaten Barito Utara, 2020
Table *Installed Electricity Power, Production, and Distribution of PT. PLN (Persero) at PLN Branch in Barito Utara Regency, 2020*

| Unit Pembangkit Generating Units | Status Sistem System Status | Daya Terpasang Installed Electricity Power (KW) | Produksi Listrik Electricity Production (KWh) |
|-------------------------------------|--------------------------------|--|--|
| (1) | (2) | (3) | (4) |
| PLTD Muara Teweh | Grid | - | - |
| GI Muara Teweh dan GI Bangkanai | Grid | - | 68 096 362,21 |
| ULD Kandui | Grid | - | - |
| ULD Montalat | Grid | - | - |
| ULD Tumpang Laung | Isolated | 1 040 | 1 543 001,40 |
| ULD Luwe Hulu | Isolated | 580 | 1 208 686,40 |
| ULD Benangin | Isolated | 460 | 581 020,60 |
| ULD Sabuh | Grid | 120 | 112 580,00 |
| Barito Utara | | 2 200 | 71 541 650,61 |
| 2019 | | 42 009 700 | 67 471 925,00 |

Lanjutan Tabel/Continued Table 6.1

| Unit Pembangkit Generating Units | Status Sistem System Status | Listrik Terjual Electricity Sold (KWh) | Dipakai Sendiri Own Used (KWh) | Susut/Hilang Shrinkage /Lost (KWh) |
|--|-----------------------------------|---|---|---|
| (1) | (2) | (5) | (6) | (7) |
| PLTD Muara Teweh | Grid | ... | - | ... |
| GI Muara Teweh dan GI Bangkanai | Grid | ... | 109 563,99 | ... |
| ULD Kandui | Grid | ... | - | ... |
| ULD Montalat | Grid | ... | - | ... |
| ULD Tumpang Laung | Isolated | ... | 17 344,96 | ... |
| ULD Luwe Hulu | Isolated | ... | 18 885,73 | ... |
| ULD Benangin | Isolated | ... | 10 313,12 | ... |
| ULD Sabuh | Isolated | ... | - | ... |
| Barito Utara | | 65 163 288 | 156 107,78 | 6 222 254,83 |
| 2019 | | 60 864 006 | 111 917,00 | 6 496 029,00 |

Sumber/Source: PT. PLN (Persero) ULP Muara Teweh/State Electricity Company Muara Teweh

Tabel 6.2 Jumlah Pelanggan Listrik Menurut Kecamatan di Kabupaten Barito Utara, 2016-2020
Table Number of Electricity Costumers by Subdistrict in Barito Utara Regency, 2016-2020

| Kecamatan Subdistrict | 2016 | 2017 | 2018 | 2019 | 2020 |
|-----------------------|---------------|---------------|---------------|---------------|---------------|
| (1) | (2) | (3) | (4) | (5) | (6) |
| Montallat | 1 266 | 1 465 | 1 576 | 1 606 | 1 775 |
| Gunung Timang | 1 185 | 1 361 | 2 623 | 2 832 | 2 989 |
| Gunung Purei | - | - | - | - | - |
| Teweh Timur | 490 | 490 | 598 | 658 | 683 |
| Teweh Tengah | 13 828 | 16 239 | 16 741 | 17 470 | 18 742 |
| Teweh Baru | 2 801 | 3 130 | 3 390 | 4 339 | 4 768 |
| Teweh Selatan | 3 009 | 3 239 | 3 673 | 3 105 | 3 579 |
| Lahei | 959 | 987 | 1 036 | 1 673 | 1 693 |
| Lahei Barat | 891 | 1 365 | 1 427 | 1 714 | 1 722 |
| Barito Utara | 24 429 | 28 276 | 31 064 | 33 397 | 35 951 |

Sumber/Source: PT. PLN (Persero) ULP Muara Teweh/State Electricity Company Muara Teweh

Tabel 6.3 Jumlah Pemakaian Listrik PLN Menurut Jenis Pelanggan di Kabupaten Barito Utara, 2020
Number of Electricity PLN Used by Kind of Costumer in Barito Utara Regency, 2020

| Jenis Pelanggan <i>Type of Customer</i> | | Jumlah Pelanggan (Buah) <i>Number of Customer (Unit)</i> | Pemakaian rata-rata Kwh/bulan <i>Average Usage Kwh/Months</i> |
|--|---------------|--|--|
| (1) | (2) | (3) | |
| 1. Rumah Tangga/ <i>Household</i> | 33 247 | 3 871 130 | |
| 2. Bisnis/ <i>Business</i> | 1 313 | 617 855 | |
| 3. Industri/ <i>Industry</i> | 21 | 344 000 | |
| 4. Pemerintahan/ <i>Government</i> | 399 | 291 792 | |
| 5. Sosial/ <i>Social</i> | 968 | 240 750 | |
| 6. Layanan Khusus (Pernikahan, event, dll)/ <i>Special Service (Wedding, Event, etc)</i> | 3 | 97 616 | |
| Barito Utara | 35 951 | 894 255 | |
| 2019 | 33 397 | 151 004 | |

Sumber/Source: PT. PLN (Persero) ULP Muara Teweh/*State Electricity Company Muara Teweh*

Tabel 6.4 **Produksi dan Pemakaian Listrik Per Bulan di Kabupaten Barito Utara, 2020**
Electricity Produced and Used by Month in Regency Barito Utara, 2020

| Bulan Months | Daya Terpasang Installed Electricity Power (VA) | Produksi Listrik Electricity Production (KWh) | Listrik Terjual Electricity Sold (KWh) |
|-------------------------|--|--|---|
| (1) | (2) | (3) | (4) |
| Januari/January | 42 211 000 | 5 938 805 | 5 333 548 |
| Februari/February | 42 436 000 | 5 633 834 | 5 155 985 |
| Maret/March | 42 700 550 | 6 061 751 | 5 496 596 |
| April/April | 43 011 450 | 5 817 291 | 5 411 793 |
| Mei/May | 43 129 100 | 6 131 344 | 5 741 383 |
| Juni/June | 43 373 600 | 5 903 400 | 5 372 950 |
| Juli/July | 43 783 350 | 5 997 925 | 5 456 592 |
| Agustus/August | 44 232 900 | 6 121 408 | 5 513 509 |
| September/September | 44 595 750 | 5 947 296 | 5 444 195 |
| Oktober/October | 44 902 950 | 6 008 818 | 5 412 703 |
| November/November | 45 284 750 | 5 951 414 | 5 372 011 |
| Desember/December | 45 545 000 | 6 028 364 | 5 452 023 |

Lanjutan Tabel/Continued Table 6.4

| Bulan Months | Dipakai Sendiri Own Used (KWh) | Susut/Hilang Shrinkage /Lost (KWh) |
|-------------------------|---|---|
| (1) | (5) | (6) |
| Januari/January | 11 149 | 594 108 |
| Februari/February | 10 895 | 466 955 |
| Maret/March | 11 584 | 553 571 |
| April/April | 10 535 | 394 962 |
| Mei/May | 11 550 | 378 411 |
| Juni/June | 11 920 | 518 530 |
| Juli/July | 11 855 | 529 479 |
| Agustus/August | 11 398 | 596 501 |
| September/September | 10 308 | 492 793 |
| Oktober/October | 10 340 | 585 775 |
| November/November | 9 986 | 569 418 |
| Desember/December | 10 792 | 565 549 |

Sumber/Source: PT. PLN (Persero) ULP Muara Teweh/State Electricity Company Muara Teweh

Tabel 6.5 Banyaknya Pelanggan dan Daya Terpasang di Kabupaten Barito Utara, 2012-2020
Number of Customer and Formatted VA in Barito Utara Regency, 2012-2020

| Tahun Years | Pelanggan Customer | Daya Terpasang (VA) Power Installed (VA) | J.T.M (Kms) | J.T.R (Kms) | Gardu (Bh) Substation (Bh) |
|----------------|-----------------------|---|---------------|--------------|----------------------------------|
| (1) | (2) | (3) | (4) | (5) | (6) |
| 2012 | 17 835 | 18 562 050 | 180 | ... | 52 |
| 2013 | 20 467 | 21 979 350 | 233 762,00 | 112 819,00 | 143 |
| 2014 | 22 099 | 23 985 050 | 233 762,00 | 112 819,00 | 186 |
| 2015 | 22 925 | 25 240 600 | 247,48 | 128,83 | 195 |
| 2016 | 24 429 | 29 223 700 | 248,86 | 128,83 | 196 |
| 2017 | 28 068 | 34 283 600 | 339,81 | 173,12 | 226 |
| 2018 | 31 064 | 38 682 300 | 400,23 | ±305,00 | 306 |
| 2019 | 33 397 | 42 009 700 | 414,18 | 223,80 | 311 |
| 2020 | 35 951 | 45 545 000 | 525,66 | 352,2 | 329 |

Sumber/Source: PT. PLN (Persero) ULP Muara Teweh/State Electricity Company Muara Teweh

Tabel 6.6 Jumlah Pelanggan dan Air yang Disalurkan Menurut Kecamatan di Kabupaten Barito Utara, 2020
Table Number of Customers and Distributed Water by Subdistrict in Barito Utara Regency, 2020

| Pelanggan Customers | Pelanggan Customers | Air Disalurkan Distributed Water (m ³) | Nilai Value (Rp) |
|---------------------|---------------------|--|-----------------------|
| (1) | (2) | (3) | (4) |
| Montallat | 882 | 101 092 | 639 284 569 |
| Gunung Timang | 593 | 129 365 | 703 446 084 |
| Gunung Purei | 388 | 55 431 | 312 018 170 |
| Teweh Timur | 477 | 74 288 | 413 823 100 |
| Teweh Tengah | 9 655 | 2 930 980 | 15 962 416 300 |
| Teweh Baru | 1 220 | 198 352 | 1 051 198 230 |
| Teweh Selatan | 426 | 78 226 | 424 027 778 |
| Lahei | 800 | 142 091 | 739 230 905 |
| Lahei Barat | 545 | 75 382 | 399 130 936 |
| Barito Utara | 14 986 | 3 785 208 | 20 644 576 071 |
| 2019 | 14 657 | 3 665 182 | 20 005 421 263 |

Sumber/Source: Perusahaan Daerah Air Minum Kabupaten Barito Utara/Regional Government Water Supply Establishment of Barito Utara Regency

Tabel 6.7 Jumlah Distribusi Air Minum dan Terjual Menurut Bulan di Kabupaten Barito Utara, 2020
Table Quantity of Water Sold and Distributed by Month in Barito Utara Regency, 2020

| Bulan Month | Pelanggan (Buah) Customer (Unit) | Air yang disalurkan (m ³) Water Supply (m ³) | Nilai Value (Rp) |
|-------------------------|-------------------------------------|--|------------------------|
| (1) | (2) | (3) | (4) |
| 01. Januari/January | 14 681 | 323 093 | 1 756 009 039 |
| 02. Februari/February | 14 713 | 316 283 | 1 723 197 076 |
| 03. Maret/March | 14 765 | 302 239 | 1 648 220 947 |
| 04. April/April | 14 803 | 322 078 | 1 765 916 345 |
| 05. Mei/May | 14 831 | 316 454 | 1 744 590 706 |
| 06. Juni/June | 14 870 | 310 953 | 1 695 629 228 |
| 07. Juli/July | 14 890 | 308 030 | 1 684 206 779 |
| 08. Agustus/August | 14 906 | 322 847 | 1 758 633 101 |
| 09. September/September | 14 899 | 316 269 | 1 721 144 554 |
| 10. Oktober/October | 14 977 | 312 086 | 1 702 504 401 |
| 11. November/November | 14 972 | 319 142 | 1 732 283 866 |
| 12. Desember/December | 14 986 | 315 733 | 1 712 240 028 |

Sumber/Source: Perusahaan Daerah Air Minum Kabupaten Barito Utara/Regional Government Water Supply Establishment of Barito Utara Regency

Tabel 6.8 Jumlah Perusahaan, Tenaga Kerja, Nilai Produksi, dan Nilai Aset Industri Kecil Menurut Klasifikasi Industri di Kabupaten Barito Utara, 2019
Table Number of Establishment, Employees, Production and Asset Value Small Industry by Industrial Classification in Barito Utara Regency, 2019

| Klasifikasi Industri <i>Industrial Classification</i> | Perusahaan <i>Establishments</i> | Tenaga Kerja <i>Employee</i> | Nilai Produksi (000 Rp) <i>Production Value (000 Rp)</i> | Nilai Aset (000 Rp) <i>Asset Value (000 Rp)</i> |
|--|-------------------------------------|---------------------------------|--|---|
| (1) | (2) | (3) | (4) | (5) |
| Pangan/ <i>Foods</i> | 50 | 132 | 2 776 800 | 1 343 296 |
| Sandang/ <i>Clothes</i> | 42 | 107 | 1 390 920 | 537 295 |
| Kimia dan Bahan Bangunan/ <i>Chemistry and Building Material</i> | 75 | 498 | 7 070 526 | 4 741 050 |
| Logam dan Elektronika/ <i>Metal and Electronics</i> | 81 | 278 | 7 012 475 | 1 776 370 |
| Kerajinan/ <i>Craft</i> | 133 | 393 | 2 266 644 | 426 321 |
| Barito Utara | 381 | 1 408 | 20 517 365 | 8 824 332 |
| 2018 | 379 | 1 406 | 6 995 492 | 8 823 972 |
| 2017 | 379 | 1 406 | 20 515 565 | 11 680 248 |

Sumber/*Source*: Dinas Perdagangan dan Perindustrian Kabupaten Barito Utara/*Trade and Industry Office of Barito Utara Regency*

Tabel 6.9 Jumlah Perusahaan dan Tenaga Kerja Industri Kecil Menurut Kecamatan di Kabupaten Barito Utara, 2018-2019
Table *Numbers of Establishments and Employees Small Industry by Subdistrict in Barito Utara Regency, 2018-2019*

| Kecamatan Subdistrict | 2018 | | 2019 | |
|--------------------------|-----------------------------|--------------------------|-----------------------------|--------------------------|
| | Perusahaan Establishment | Tenaga Kerja Employee | Perusahaan Establishment | Tenaga Kerja Employee |
| (1) | (2) | (3) | (4) | (5) |
| Montallat | 6 | 22 | 29 | 82 |
| Gunung Timang | 5 | 20 | 28 | 152 |
| Gunung Purei | 28 | 120 | 36 | 169 |
| Teweh Timur | 18 | 43 | 54 | 139 |
| Teweh Tengah | 49 | 160 | 129 | 385 |
| Teweh Baru | - | - | 56 | 196 |
| Teweh Selatan | - | - | 3 | 17 |
| Lahei | 7 | 22 | 28 | 219 |
| Lahei Barat | - | - | 2 | 16 |
| Barito Utara | 113 | 387 | 365 | 1 375 |

Sumber/Source: Dinas Perdagangan dan Perindustrian Kabupaten Barito Utara/Trade and Industry Office of Barito Utara Regency

Tabel 6.10 Jumlah Perusahaan dan Tenaga Kerja Perusahaan Industri Kecil Menurut Jenis Industri, Kapasitas Produksi dan Jumlah Investasi di Kabupaten Barito Utara, 2019

Number of Establishment and Employee Small Industry by Industrial Type, Product Capacity and Number of Invested in Barito Utara Regency, 2019

| Jenis Industri Type of Industry | Perusahaan Establishment | Tenaga Kerja Employee | Kapasitas Produksi/Capacity of Product | | Investasi (000 Rp.) Invested |
|---|-----------------------------|--------------------------|--|------------------|------------------------------------|
| | | | Satuan Unit | Jumlah Total | |
| (1) | (2) | (3) | (4) | (5) | (6) |
| I. INDUSTRI PANGAN /FOODS INDUSTRY | | | | | |
| 1. Pengolahan daging | 1 | 2 | Kg | 1 000 | 15 780 |
| 2. Penggilingan padi | 6 | 12 | Kg | 294 000 | 125 000 |
| 3. Roti dan kue basah/breads and wet cake | 24 | 51 | Bks | 121 700 | 54 808 |
| 4. Tempe dan Tahu | 15 | 45 | Bks | 3 392 900 | 199 000 |
| 5. Kerupuk/crackers | 4 | 22 | Bks | 1 480 000 | 226 000 |
| Barito Utara | 50 | 132 | xxx | 5 289 600 | 620 588 |
| II. INDUSTRI SANDANG/CLOTHES INDUSTRY | | | | | |
| 1. Batik | 2 | 7 | Bks | 1 250 | 9 000 |
| 2. Pakaian Jadi | 40 | 100 | Bks | 16 799 | 155 450 |
| Barito Utara | 42 | 107 | xxx | 18 049 | 164 450 |
| III. INDUSTRI KIMIA, BAHAN BANGUNAN/CHEMISTRY AND BUILDING MATERIAL INDUSTRY | | | | | |
| 1. Pengawetan rotan | 9 | 66 | Kg | 745 000 | 295 000 |
| 2. Moulding | 46 | 319 | M ³ | 23 157 | 8 337 506 |
| 3. Komponen bahan bangunan | 5 | 30 | Buah | 810 | 17 750 |
| 4. Batu Bata | 9 | 63 | Biji | 624 400 | 163 173 |
| 5. Batako | 6 | 24 | Biji | 153 000 | 80 000 |
| Barito Utara | 75 | 502 | xxx | 1 546 367 | 8 893 429 |

Lanjutan Tabel/Continued Table 6.10

| Jenis Industri <i>Type of Industry</i> | Perusahaan <i>Establishment</i> | Tenaga Kerja <i>Employee</i> | Kapasitas Produksi/ <i>Capacity of Product</i> | | Investasi (000 Rp.) <i>Invested</i> |
|---|------------------------------------|---------------------------------|---|------------------------|---|
| | | | Satuan <i>Unit</i> | Jumlah <i>Total</i> | |
| (1) | (2) | (3) | (4) | (5) | (6) |
| IV.INDUSTRI LOGAM DAN ELEKTRONIKA/METAL AND ELECTRONICS INDUSTRY | | | | | |
| 1. Alat pemotong dari logam | 20 | 41 | Buah | 2 370 | 2 575 |
| 2. Pagar/teralis | 15 | 64 | Meter | 16 470 | 423 708 |
| 3. Kapal/perahu kayu | 23 | 99 | Buah | 230 | 158 148 |
| 4. Servis elektronik | 6 | 11 | Buah | 480 | 8 750 |
| 5. Bengkel mobil | 5 | 25 | Buah | 2 070 | 22 450 |
| 6. Bengkel motor | 12 | 38 | Buah | 88 000 | 420 000 |
| Barito Utara | 81 | 278 | xxx | 109 620 | 1 035 631 |
| V.INDUSTRI KERAJINAN/CRAFT INDUSTRY | | | | | |
| 1. Bordir | 3 | 6 | Lembar | 1 500 | 12 000 |
| 2. Anyaman rotan | 72 | 224 | Buah | 17 220 | 17 175 |
| 3. Kerajinan ukir kayu | 3 | 4 | Buah | 450 | 500 |
| 4. Meubel kayu | 20 | 90 | Buah | 3 198 | 647 150 |
| 5. Meubel rotan | 2 | 7 | Buah | 8 | 3 000 |
| 6. Perhiasan emas | 7 | 14 | Buah | 2 750 | 75 000 |
| 7. Sapu sabut kelapa | 23 | 41 | Set | 4 630 | 2 025 |
| 8. Meubel akar kayu | 3 | 7 | Buah | 220 | 7 650 |
| Barito Utara | 133 | 393 | xxx | 29 976 | 764 500 |

Sumber/Source: Dinas Perdagangan dan Perindustrian Kabupaten Barito Utara/Trade and Industry Office of Barito Utara Regency

7

Pariwisata

Tourism

Jumlah **Wisatawan Mancanegara** di Kabupaten Barito Utara Tahun 2020

Number of International Visitors

18

↓ menurun **89%** dibandingkan tahun 2019

decreased by **89%** compared to 2019

Jumlah **Wisatawan Domestik** di Kabupaten Barito Utara Tahun 2020

Number of Domestic Visitors

40.436

↓ menurun **27%** dibandingkan tahun 2019

decreased by **27%** compared to 2019



Akomodasi di Kabupaten Barito Utara 2020

Accommodations in Barito Utara Regency 2020

Classified Hotel

Hotel Berbintang

1 Hotel
Hotel

43 Kamar
Rooms

63 Tempat Tidur
Beds


Non-classified Hotel

Hotel Non-bintang

32 Hotel/
Penginapan
Hotel

415 Kamar
Rooms

558 Tempat Tidur
Beds



PENJELASAN TEKNIS

1. **Akomodasi** ialah suatu usaha yang menggunakan suatu bangunan atau sebagian bangunan yang disediakan secara khusus, dan setiap orang dapat menginap, makan serta memperoleh pelayanan dan fasilitas lainnya dengan pembayaran.
2. **Tingkat penghunian kamar hotel** adalah persentase banyaknya malam kamar yang dihuni terhadap banyaknya malam kamar yang tersedia.
3. **Rata-rata lamanya tamu menginap** adalah hasil bagi antara banyaknya malam tempat tidur yang terpakai dengan banyaknya tamu yang menginap di hotel dan akomodasi lainnya.
4. **Wisatawan mancanegara** ialah setiap pengunjung yang mengunjungi suatu negara di luar tempat tinggalnya, didorong oleh satu atau beberapa keperluan tanpa bermaksud memperoleh penghasilan di tempat yang dikunjungi dan lamanya kunjungan tersebut tidak lebih dari satu tahun (12 bulan).

TECHNICAL NOTES

1. **An accommodation** is an establishment using a building or a part of a building, prepared commercially for any person to stay, eat and obtain service as well as other facilities with payment.
2. **The rate of room occupancy hotel** is the percentage of the number of occupied room nights to the many room nights available .
3. **Average length of stay** is the number of bed-nights used divided by the number of guests staying at the accommodations.
4. **A foreign visitor** is any person visiting a country other than his usual place of residence for any reason other than for earning income in the country visited, and the length of stay is no more than one year (12months).

ULASAN

Jumlah rumah makan/restoran di Kabupaten Barito Utara tahun 2020 ada sebanyak 260, dengan sebaran terbanyak berada di Kecamatan Teweh Tengah yaitu sebanyak 198 rumah makan/restoran.

Jumlah hotel dan akomodasi lainnya di Kabupaten Barito Utara tahun 2020 meningkat dibanding tahun 2019, yaitu 30 unit menjadi 33 unit. Jumlah kamar hotel dan akomodasi lainnya tahun 2020 menurun dibanding tahun 2019, yaitu 558 menjadi 458.

Sementara itu, jumlah wisatawan tahun 2020 mengalami penurunan drastis dari tahun 2019. Jumlah wisatawan mancanegara di tahun 2020 hanya 18 wisatawan dibandingkan tahun 2019 yaitu 165 wisatawan. Demikian pula dengan jumlah wisatawan domestik yang menurun dari 55.396 di tahun 2019 menjadi 40.436 di tahun 2020.

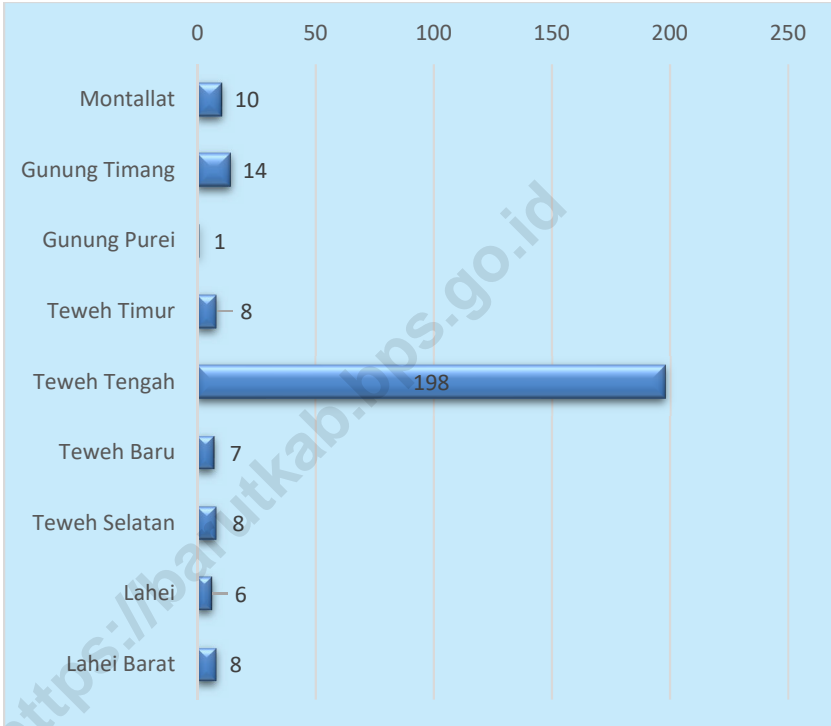
DESCRIPTION

The number of restaurants in Barito Utara Regency are 260 in 2020, with the largest distribution is in Teweh Tengah Subdistrict as many as 198 restaurants.

The number of hotels and other accommodation in Barito Utara regency in 2020 increased compared to 2019, which was 30 units to 33 units. The number of rooms in 2020 increased compared to 2019, from 558 unit to 458 units.

Meanwhile, the number of tourists in 2020 has decreased drastically compared to 2019. The number of foreign tourists in 2020 was only 18 tourists compared to 2019 which was 165 tourists. Likewise, the number of domestic tourists decreased from 55,396 in 2019 to 40,436 in 2020.

Gambar 7 Jumlah Rumah Makan/Restoran Menurut Kecamatan di Kabupaten Barito Utara, 2020
Picture Number of Restaurants by Subdistrict in Barito Utara Regency, 2020



Sumber/Source: Dinas Kebudayaan Pariwisata, Kepemudaan, dan Olahraga Kabupaten Barito Utara/Tourism Culture Youth and Sports Office of Barito Utara Regency

Tabel 7.1 Jumlah Rumah Makan/Restoran Menurut Kecamatan di Kabupaten Barito Utara, 2017-2020
Table Number of Restaurants by Subdistrict in Barito Utara Regency, 2017-2020

| Kecamatan Subdistrict | 2017 | 2018 | 2019 | 2020 |
|--------------------------|------------|------------|------------|------------|
| (1) | (2) | (3) | (4) | (5) |
| Montallat | 9 | 9 | 10 | 10 |
| Gunung Timang | 14 | 14 | 14 | 14 |
| Gunung Purei | 4 | 1 | 1 | 1 |
| Teweh Timur | 8 | 8 | 8 | 8 |
| Teweh Tengah | 53 | 64 | 91 | 198 |
| Teweh Baru | 7 | 7 | 7 | 7 |
| Teweh Selatan | 2 | 7 | 8 | 8 |
| Lahei | 4 | 6 | 6 | 6 |
| Lahei Barat | 3 | 8 | 8 | 8 |
| Barito Utara | 104 | 124 | 153 | 260 |

Sumber/Source: Dinas Kebudayaan Pariwisata, Kepemudaan, dan Olahraga Kabupaten Barito Utara/Tourism Culture Youth and Sports Office of Barito Utara Regency

Tabel 7.2 Jumlah Akomodasi, Kamar, dan Tempat Tidur yang Tersedia pada Hotel Bintang Menurut Kecamatan di Kabupaten Barito Utara, 2014-2020
Number of Accomodations, Available Rooms, and Beds in Classified Hotel by Subdistrict in Barito Utara Regency, 2014-2020

| Kecamatan Subdistrict | 2014 | | | 2015 | | |
|--------------------------|---------------------------------------|----------------|-------------------------|---------------------------------------|----------------|-------------------------|
| | Ako- modasi Accom- modations | Kamar Rooms | Tempat Tidur Beds | Ako- modasi Accom- modations | Kamar Rooms | Tempat Tidur Beds |
| (1) | (2) | (3) | (4) | (5) | (6) | (7) |
| Montallat | - | - | - | - | - | - |
| Gunung Timang | - | - | - | - | - | - |
| Gunung Purei | - | - | - | - | - | - |
| Teweh Timur | - | - | - | - | - | - |
| Teweh Tengah | 1 | 42 | 53 | 2 | 83 | 123 |
| Teweh Baru | - | - | - | - | - | - |
| Teweh Selatan | - | - | - | - | - | - |
| Lahei | - | - | - | - | - | - |
| Lahei Barat | - | - | - | - | - | - |
| Barito Utara | 1 | 42 | 53 | 2 | 83 | 123 |

Lanjutan Tabel/Continued Table 7.2

| Kecamatan Subdistrict | 2016 | | | 2017 | | |
|--------------------------|---------------------------------------|----------------|-------------------------|---------------------------------------|----------------|-------------------------|
| | Ako- modasi Accom- modations | Kamar Rooms | Tempat Tidur Beds | Ako- modasi Accom- modations | Kamar Rooms | Tempat Tidur Beds |
| (1) | (8) | (9) | (10) | (11) | (12) | (13) |
| Montallat | - | - | - | - | - | - |
| Gunung Timang | - | - | - | - | - | - |
| Gunung Purei | - | - | - | - | - | - |
| Teweh Timur | - | - | - | - | - | - |
| Teweh Tengah | 2 | 83 | 123 | 2 | 83 | 123 |
| Teweh Baru | - | - | - | - | - | - |
| Teweh Selatan | - | - | - | - | - | - |
| Lahei | - | - | - | - | - | - |
| Lahei Barat | - | - | - | - | - | - |
| Barito Utara | 2 | 83 | 123 | 2 | 83 | 123 |

Lanjutan Tabel/Continued Table 7.2

| Kecamatan Subdistrict | 2018 | | | 2019 | | |
|--------------------------|---------------------------------------|----------------|-------------------------|---------------------------------------|----------------|-------------------------|
| | Ako- modasi Accom- modations | Kamar Rooms | Tempat Tidur Beds | Ako- modasi Accom- modations | Kamar Rooms | Tempat Tidur Beds |
| (1) | (14) | (15) | (16) | (17) | (18) | (19) |
| Montallat | - | - | - | - | - | - |
| Gunung Timang | - | - | - | - | - | - |
| Gunung Purei | - | - | - | - | - | - |
| Teweh Timur | - | - | - | - | - | - |
| Teweh Tengah | 2 | 85 | 133 | 2 | 85 | 133 |
| Teweh Baru | - | - | - | - | - | - |
| Teweh Selatan | - | - | - | - | - | - |
| Lahei | - | - | - | - | - | - |
| Lahei Barat | - | - | - | - | - | - |
| Barito Utara | 2 | 85 | 133 | 2 | 85 | 133 |

Lanjutan Tabel/*Continued Table 7.2*

| Kecamatan <i>Subdistrict</i> | 2020 | | |
|---------------------------------|------------------------------------|-----------------------|-----------------------------|
| | Akomodasi <i>Accommodations</i> | Kamar <i>Rooms</i> | Tempat Tidur <i>Beds</i> |
| (1) | (20) | (21) | (22) |
| Montallat | - | - | - |
| Gunung Timang | - | - | - |
| Gunung Purei | - | - | - |
| Teweh Timur | - | - | - |
| Teweh Tengah | 1 | 43 | 63 |
| Teweh Baru | - | - | - |
| Teweh Selatan | - | - | - |
| Lahei | - | - | - |
| Lahei Barat | - | - | - |
| Barito Utara | 1 | 43 | 63 |

Sumber/*Source*: BPS, Survei Tingkat Penghunian Hotel Tahunan (VHTL) dan Updating Akomodasi/*BPS-Statistics Indonesia, Hotel Occupancy Rate Survey (VHTL) and Updating Acomodation*

Tabel 7.3 Jumlah Akomodasi, Kamar, dan Tempat Tidur yang Tersedia pada Hotel Nonbintang dan Akomodasi Lainnya Menurut Kecamatan di Kabupaten Barito Utara, 2014-2020
Number of Accomodations, Available Rooms, and Beds in Non-Classified Hotel and Other Accommodations by Subdistrict in Barito Utara Regency, 2014-2020

| Kecamatan Subdistrict | 2014 | | | 2015 | | |
|--------------------------|---------------------------------------|----------------|-------------------------|---------------------------------------|----------------|-------------------------|
| | Ako- modasi Accom- modations | Kamar Rooms | Tempat Tidur Beds | Ako- modasi Accom- modations | Kamar Rooms | Tempat Tidur Beds |
| (1) | (2) | (3) | (4) | (5) | (6) | (7) |
| Montallat | - | - | - | - | - | - |
| Gunung Timang | 2 | 25 | 33 | 2 | 25 | 33 |
| Gunung Purei | 3 | 26 | 39 | 3 | 26 | 39 |
| Teweh Timur | 2 | 20 | 27 | 2 | 20 | 27 |
| Teweh Tengah | 26 | 495 | 764 | 26 | 446 | 681 |
| Teweh Baru | 1 | 7 | 10 | 1 | 7 | 10 |
| Teweh Selatan | - | - | - | - | - | - |
| Lahei | - | - | - | - | - | - |
| Lahei Barat | - | - | - | - | - | - |
| Barito Utara | 34 | 573 | 873 | 34 | 524 | 790 |

Lanjutan Tabel/Continued Table 7.3

| Kecamatan Subdistrict | 2016 | | | 2017 | | |
|--------------------------|---------------------------------------|----------------|-------------------------|---------------------------------------|----------------|-------------------------|
| | Ako- modasi Accom- modations | Kamar Rooms | Tempat Tidur Beds | Ako- modasi Accom- modations | Kamar Rooms | Tempat Tidur Beds |
| (1) | (8) | (9) | (10) | (11) | (12) | (13) |
| Montallat | - | - | - | 1 | 4 | 4 |
| Gunung Timang | 3 | 32 | 44 | 4 | 37 | 54 |
| Gunung Purei | 3 | 27 | 46 | 3 | 25 | 33 |
| Teweh Timur | 3 | 28 | 45 | 3 | 27 | 37 |
| Teweh Tengah | 25 | 414 | 656 | 23 | 422 | 614 |
| Teweh Baru | 1 | 9 | 17 | 1 | 9 | 17 |
| Teweh Selatan | - | - | - | - | - | - |
| Lahei | - | - | - | - | - | - |
| Lahei Barat | - | - | - | - | - | - |
| Barito Utara | 35 | 510 | 808 | 35 | 524 | 759 |

Lanjutan Tabel/Continued Table 7.3

| Kecamatan Subdistrict | 2018 | | | 2019 | | |
|--------------------------|---------------------------------------|----------------|-------------------------|---------------------------------------|----------------|-------------------------|
| | Ako- modasi Accom- modations | Kamar Rooms | Tempat Tidur Beds | Ako- modasi Accom- modations | Kamar Rooms | Tempat Tidur Beds |
| (1) | (14) | (15) | (16) | (17) | (18) | (19) |
| Montallat | 1 | 4 | 4 | 1 | 4 | 4 |
| Gunung Timang | 4 | 37 | 54 | 4 | 42 | 74 |
| Gunung Purei | 3 | 25 | 33 | 3 | 28 | 56 |
| Teweh Timur | 3 | 27 | 37 | 2 | 19 | 38 |
| Teweh Tengah | 23 | 420 | 604 | 18 | 380 | 559 |
| Teweh Baru | - | - | - | - | - | - |
| Teweh Selatan | - | - | - | - | - | - |
| Lahei | - | - | - | - | - | - |
| Lahei Barat | - | - | - | - | - | - |
| Barito Utara | 34 | 513 | 732 | 28 | 473 | 731 |

Lanjutan Tabel/*Continued Table 7.3*

| Kecamatan <i>Subdistrict</i> | 2020 | | |
|---------------------------------|------------------------------------|-----------------------|-----------------------------|
| | Akomodasi <i>Accommodations</i> | Kamar <i>Rooms</i> | Tempat Tidur <i>Beds</i> |
| (1) | (20) | (21) | (22) |
| Montallat | 2 | 10 | 10 |
| Gunung Timang | 4 | 37 | 37 |
| Gunung Purei | 3 | 22 | 34 |
| Teweh Timur | 2 | 23 | 35 |
| Teweh Tengah | 21 | 323 | 442 |
| Teweh Baru | - | - | - |
| Teweh Selatan | - | - | - |
| Lahei | - | - | - |
| Lahei Barat | - | - | - |
| Barito Utara | 32 | 415 | 558 |

Sumber/*Source*: BPS, Survei Tingkat Penghunian Hotel Tahunan (VHTL) dan Updating Akomodasi/*BPS-Statistics Indonesia, Hotel Occupancy Rate Survey (VHTL) and Updating Acomodation*

Tabel 7.4 Nama Hotel dan Akomodasi, Beserta Alamat dan Nomor Penting, 2020
Acomodation and Hotel Name, Adress, and Distance to Transportation Tools, 2020

| No. | Nama Hotel/Akomodasi Hotel | Alamat Address | Nomor Penting | |
|-----|----------------------------|--|---------------|--------------|
| | | | Kode Pos | No. Telp |
| (1) | (2) | (3) | (4) | (5) |
| 1 | Al Hidayah Penginapan | Jl Yetro Sinseng No. 88 | 73812 | (0519) 22240 |
| 2 | Andung Kencana Penginapan | Jl P Batur RT 9 No. 94 | 73811 | (0519) 22208 |
| 3 | Armani Hotel | Jl. Yetro Sinseng RT 08 | 73812 | 081251231179 |
| 4 | Askani Penginapan | Jl. Tujuh Enam, Benangin I | 73871 | 081351738457 |
| 5 | Barakatti I Penginapan | Jl. P. Batur RT 9 No. 96 | 73811 | (0519) 23238 |
| 6 | Barakatti V Penginapan | Jl. Sengaji Hilir No 94 | 73811 | (0519) 23238 |
| 7 | Barakatti VII Penginapan | Jl. Timor, Muara Teweh | 73811 | (0519) 23118 |
| 8 | Barito Penginapan | Jl. P. Batur 23, Muara Teweh | 73811 | (0519) 21080 |
| 9 | Barito Jaya Penginapan | Jl. Jend. Sudirman No. 123, RT.27 | 73811 | (0519) 21412 |
| 10 | Berkat Raudah Penginapan | Jl. Yetro Singseng No. 36 | 73812 | (0519) 21713 |
| 11 | Al-Faiz Penginapan | Jl Ki Hajar Dewantara RT 06 Tumpang Laung II | 73861 | 082251277583 |
| 12 | Hamsyah Penginapan | Jl. Lintas Kaltim RT.02, Lampeong II | 73871 | 082151857563 |
| 13 | Handayani Penginapan | Jl. Temanggung Lisat RT.04, Kandui | 73862 | 082151857563 |
| 14 | Hendra Penginapan | Jl. A. Yani No. 135 Kandui | 73862 | 081250992300 |
| 15 | Itah Penginapan | Jl. Sirajaya, Lampeong II | 73871 | 085251654789 |
| 16 | JnB Penginapan | Jl. Pramuka No.03 | 73811 | (0519) 22791 |
| 17 | Senyur Inn Syariah | Jl. Sudirman, Muara Teweh | 73811 | 085751513377 |
| 18 | Kumala Penginapan | Jl. Akasia Gg H. Madian | 73812 | (0519) 23275 |

Lanjutan Tabel/Continued Table 7.4

| No. | Nama Hotel/Akomodasi Hotel | Alamat Address | Nomor Penting | |
|-----|-----------------------------------|--|---------------|--------------|
| | | | Kode Pos | No. Telp |
| (1) | (2) | (3) | (4) | (5) |
| 19 | Marindu Penginapan | Jl. P. Batur RT 9 | 73811 | (0519) 21356 |
| 20 | Matahari Penginapan | Jl. T. Surapati No. 59 | 73811 | (0519) 21103 |
| 21 | Mawar Indah Penginapan | Jl Trans Kalimantan RT 003 Benangin I | 73881 | 081236984599 |
| 22 | Mika Penginapan | Jl. Tujuh Enam No.18, Benangin | 73881 | 081349177330 |
| 23 | Nusantara I Penginapan | Jl. Yetro Sinseng No.36 | 73812 | (0519) 22439 |
| 24 | Nusantara II Penginapan | Jl. Yetro Sinseng No.5 | 73812 | (0519) 23814 |
| 25 | Pacifik Hotel | Jl. P. Batur No. 87 | 73811 | (0519) 21231 |
| 26 | Permata Barito Hotel | Jl. A. Yani No. 176 | 73811 | (0519) 22882 |
| 27 | Pelangi Penginapan | Jl. Panglima Batur (Lanting) Dekat Pelabuhan | 73811 | 081349551050 |
| 28 | Rizky Penginapan | Jl. Ahmad Yani No.77 Kandui | 73862 | 082255385452 |
| 29 | Sumber Rejeki Penginapan | Jl. Panglima Batur No. 132 | 73811 | (0519) 22790 |
| 30 | Sumber Rezeki Lampeong Penginapan | Jl. Sirajaya RT.01, Lampeong II | 73871 | 081391149695 |
| 31 | Penginaoan Raudah | Jl. Ki Hajar Dewantara, Tp Laung II | 73861 | 082150537320 |
| 32 | Suzzana Penginapan | Jl. A. Yani, Kandui | 73862 | 081346462117 |
| 33 | Walet Penginapan | Jl. T. Surapati No 124 | 73811 | (0519) 22692 |

Sumber/Source: BPS, Updating Akomodasi/BPS-Statistics Indonesia, Updating Acomodation

Tabel 7.5 Jumlah Wisatawan Mancanegara dan Domestik di Kabupaten Barito Utara, 2011–2020
Table Number of International and Domestic Visitors in Barito Utara Regency, 2011–2020

| Tahun Year | Wisatawan Visitors | | Jumlah Total |
|---------------|------------------------------|----------------------|-----------------|
| | Mancanegara International | Domestik Domestic | |
| (1) | (2) | (3) | (4) |
| 2011 | - | 1 424 | 1 424 |
| 2012 | - | 50 464 | 50 464 |
| 2013 | - | 30 142 | 30 142 |
| 2014 | 275 | 40 407 | 40 682 |
| 2015 | 164 | 43 609 | 43 773 |
| 2016 | 95 | 66 392 | 66 487 |
| 2017 | 92 | 42 199 | 42 291 |
| 2018 | 161 | 43 830 | 43 960 |
| 2019 | 165 | 55 396 | 55 561 |
| 2020 | 18 | 40 436 | 40 454 |

Sumber/Source: Dinas Kebudayaan Pariwisata, Kepemudaan, dan Olahraga Kabupaten Barito Utara/Tourism Culture Youth and Sports Office of Barito Utara Regency

Tabel 7.6 Data Obyek Wisata di Wilayah Kabupaten Barito Utara, 2020
Table Tourism Site Data in Barito Utara Regency, 2020

| | Nama Obyek Wisata <i>Tourism Site Name</i> | Lokasi <i>Location</i> | Kecamatan <i>Subdistrict</i> |
|-----|--|----------------------------------|--|
| | (1) | (2) | (3) |
| 1. | Gunung Bocah | Benangin | Teweh Timur |
| 2. | Gunung Angah | - | Teweh Timur |
| 3. | Gunung Pararawen | Lemo | Teweh Tengah |
| 4. | Gunung Tangur | Muara Mea | Gunung Purei |
| 5. | Gunung Lumut | - | Gunung Purei |
| 6. | Danau Muara | Butong | Teweh Selatan |
| 7. | Danau Besar | Butong | Teweh Selatan |
| 8. | Danau Dulan | Butong | Teweh Selatan |
| 9. | Danau Oge | Butong | Teweh Selatan |
| 10. | Danau Butong | Butong | Teweh Selatan |
| 11. | Danau Trinsing | Trinsing | Teweh Selatan |
| 12. | Air Terjun Inih | Benangin | Teweh Timur |
| 13. | Air Terjun Mansaro | Benangin | Teweh Timur |
| 14. | Air Terjun Jantur Doyam | Nihan | Lahei Barat |
| 15. | Air Terjun Hongkong Dalut | Karamuan | Lahei Barat |
| 16. | Air Terjun Bonongkong | Karamuan | Lahei Barat |
| 17. | Air Terjun Sungai Bajantur | Karamuan | Lahei Barat |
| 18. | Air Terjun Hongkong Tayun | Karamuan | Lahei Barat |
| 19. | Air Terjun Santuyun | Luwe Hulu | Lahei Barat |
| 20. | Air Terjun Jantur Jelitung | Lemo | Teweh Tengah |
| 21. | Riam Rahaden | Rahaden | Lahei |
| 22. | Jeram Mansaro | Hulu Sungai Lampanan | Teweh Timur |
| 23. | Jeram Pemantu | Pendreh | Teweh Tengah |

Lanjutan Tabel/Continued Table 7.6

| | Nama Obyek Wisata <i>Tourism Site Name</i> | Lokasi <i>Location</i> | Kecamatan <i>Subdistrict</i> |
|-----|--|----------------------------------|--|
| | (1) | (2) | (3) |
| 24. | Jeram Balai Warik | Karengan | Teweh Baru |
| 25. | Janah Gemuntur | Tumpang Laung | Montallat |
| 26. | DAM Trinsing | Trinsing | Teweh Selatan |
| 27. | DAM Trahean | Trahean | Teweh Selatan |
| 28. | Goa Lambung | Benangin | Teweh Timur |
| 29. | Goa Liang Angah | | Teweh Timur |
| 30. | Goa Liang Idai | Bayas | Teweh Tengah |
| 31. | Goa Liang Pandan | Bayas | Teweh Tengah |
| 32. | Goa Liang Longo | Jingah | Teweh Baru |
| 33. | Goa Tengkorang/Relief | Tongka | Gunung Timang |
| 34. | Situs Batu Benawa | Buntok Baru | Teweh Selatan |
| 35. | Makam Panglima Sogo | Malawaken | Teweh Baru |
| 36. | Makam Panglima Batu Bolot | Malawaken | Teweh Baru |
| 37. | Makam Mangkusari | Jambu | Teweh Baru |
| 38. | Makam Wali Gandaria | Jambu | Teweh Baru |
| 39. | Makam Serdadu Belanda | Jambu | Teweh Baru |
| 40. | Makam Tumenggung Surapati | Jambu | Teweh Baru |
| 41. | Makam Keluarga Panglima Batur | Buntok Baru | Teweh Selatan |
| 42. | Makam Mangkonot | Benangin | Teweh Timur |
| 43. | Makam Singa Nginu | Ketapang | Gunung Timang |
| 44. | Situs Pendreh | Pendreh | Teweh Tengah |
| 45. | Tugu Pancasila | Muara Teweh | Teweh Tengah |
| 46. | Taman Rekreasi Remaja | Muara Teweh | Teweh Tengah |
| 47. | Taman Wisata Hutan Pinus | Wonorejo | Teweh Tengah |

Lanjutan Tabel/Continued Table 7.6

| | Nama Obyek Wisata <i>Tourism Site Name</i> | Lokasi <i>Location</i> | Kecamatan <i>Subdistrict</i> |
|-----|--|----------------------------------|--|
| | (1) | (2) | (3) |
| 48. | Kerangka Kapal Perang Belanda "Ounrust" | - | Teweh Tengah |
| 49. | Benteng Belanda | Jambu | Teweh Baru |
| 50. | Bumi Perkemahan Panglima Batur | Trahean | Teweh Selatan |
| 51. | Pemancingan dan Rumah Makan | Trahean | Teweh Selatan |
| 52. | Batu Surat Uok | - | Gunung Purei |

Sumber/Source: Dinas Kebudayaan Pariwisata, Kepemudaan, dan Olahraga Kabupaten Barito Utara/Tourism Culture Youth and Sports Office of Barito Utara Regency

8

Transportasi dan Komunikasi

Transportation and Communication

Jumlah **Penerbangan Pesawat**
di Kabupaten Barito Utara Tahun 2020
Number of flight

816



menurun **54%**
dibandingkan
tahun 2019
*decreased by 54%
compared to 2019*



Penerbangan
Terbanyak di bulan
Most number of flight on

Februari
February



Penerbangan **Paling
Sedikit** di bulan
Least number of flight on

Mei
May

Berat **Bagasi menurut Pembongkaran**
di Kabupaten Barito Utara Tahun 2020
Number of unloaded baggage

8706
Kg



menurun **53%**
dibandingkan
tahun 2019
*decreased by 53%
compared to 2019*



PENJELASAN TEKNIS**TECHNICAL NOTES**

- | | |
|--|---|
| <p>1. Data transportasi dan komunikasi meliputi:</p> <ol style="list-style-type: none"> a. Panjang Jalan b. Angkutan Darat c. Angkutan Laut d. Angkutan Udara e. Pos dan Telekomunikasi | <p>1. Data on transportations and communications include:</p> <ol style="list-style-type: none"> a. <i>Length of Road</i> b. <i>Land Transport</i> c. <i>Sea Transport</i> d. <i>Air Transport</i> e. <i>Pos and Telecommunications</i> |
| <p>2. Kendaraan bermotor adalah setiap kendaraan yang digerakkan oleh peralatan teknik yang ada pada kendaraan tersebut, biasanya digunakan untuk angkutan orang atau barang di atas jalan raya selain kendaraan yang berjalan di atas rel. Kendaraan bermotor yang dicatat adalah semua jenis kendaraan kecuali kendaraan bermotor TNI/Polri dan Korps Diplomatik.</p> | <p>2. Motor vehicles are any vehicle that is driven by the existing technical equipment on the vehicle, normally used to transport people or goods on the road other than vehicle that runs on the rails. Motor vehicles recorded are all types of vehicle except motor vehicles owned by TNI/police and the Diplomatic Corps.</p> |
| <p>3. Mobil penumpang adalah setiap kendaraan bermotor yang dilengkapi dengan tempat duduk untuk sebanyak-banyaknya delapan orang, tidak termasuk tempat duduk untuk pengemudi, baik dilengkapi atau tidak dilengkapi bagasi.</p> | <p>3. Passenger automobile is any motorized vehicle equipped with seating for as many as eight people, not including seat for the driver, either equipped or not equipped with luggage.</p> |
| <p>4. Mobil bis adalah setiap kendaraan bermotor yang dilengkapi dengan tempat duduk untuk lebih dari delapan orang, tidak termasuk tempat duduk untuk pengemudi, baik dilengkapi atau tidak dilengkapi bagasi.</p> | <p>4. Bus is any motor vehicles equipped with seating more than eight people, not including seat for the driver, either equipped or not equipped with luggage.</p> |
| <p>5. Mobil truk adalah setiap kendaraan bermotor yang</p> | <p>5. Truck is any motor vehicles used to transport goods, other than</p> |

digunakan untuk angkutan barang, selain mobil penumpang, mobil bis dan kendaraan bermotor roda dua.

passenger cars, buses and two-wheel motor vehicles.

6. **Data panjang jalan** bersumber dari Dinas Pekerjaan Umum Kabupaten/Kota, diolah dari daftar PJ-II/5.
 7. **Kunjungan kapal** adalah kapal yang datang di pelabuhan baik untuk berlabuh di perairan maupun bersandar di dermaga.
 8. **Kantor Pos** adalah pemberi pelayanan pengiriman barang, uang, dsb, dari suatu tempat ke tempat yang lain.
 9. **Telekomunikasi** adalah setiap pemancaran, pengiriman dan atau penerimaan dari setiap informasi dalam bentuk tanda-tanda, isyarat, tulisan, gambar, suara dan bunyi melalui sistem kawat, optik, radio atau sistem elektromagnetik lainnya.
6. **Road length data** derived from the Office of Regency/Municipality Public Works, compiled from the questionnaires PJ-II /5.
 7. **Ship call is** a ship arriving at a port either for docking or berthing.
 8. **Post office** is an establishment dealing with the delivery of goods, letters, money, etc. from one place to another place.
 9. **Telecommunication** includes every transmitting, delivering and or receiving from every information of marking, signal, article, picture, sound and voice through strand or wire system, optic, radio or other electromagnetic system.

ULASAN**DESCRIPTION**

Panjang jalan kabupaten di Kabupaten Barito Utara pada tahun 2020 adalah 758,140 km. Berdasarkan kondisi permukaan jalan 272,399 km merupakan jalan dalam kondisi baik; 106,136 km dalam kondisi sedang dan 100,906 km dalam kondisi rusak serta 278,699 km dalam kondisi rusak berat.

The length of the road in Barito Utara Regency in 2020 was 758.140 km. According to the condition of surface of the road, 272.399 km was in good condition, 106.136 km was in fair condition, 100.906 km was in bad condition, and 278.699 km was in very bad condition.

Jumlah kendaraan bermotor baru dan mutasi selama tahun 2020 sebanyak 3.841 buah. Jumlah kendaraan sepeda motor adalah 3.524 buah, sedangkan sisanya adalah kendaraan jenis lain.

The number of new and mutated motorized vehicles during 2020 was 3,841. The number of motorbikes was 3,524, while the rest were other types of vehicles.

Jumlah kedatangan dan keberangkatan pesawat pada bandara di Kabupaten Barito Utara tahun 2020, masing masing sebanyak 166 kali dan 166 kali. Penumpang yang berangkat dari bandara sebanyak 1.170 orang dan penumpang yang datang sebanyak 1.197 orang. Penerbangan paling banyak ada di bulan Februari.

Number of aircraft departures and arrivals in airport of Barito Utara Regency in 2020, were as many as 166 times and 166 times. Passengers departing from the airport were 1,170 people and 1,197 passengers arrived. The most flights are in February.

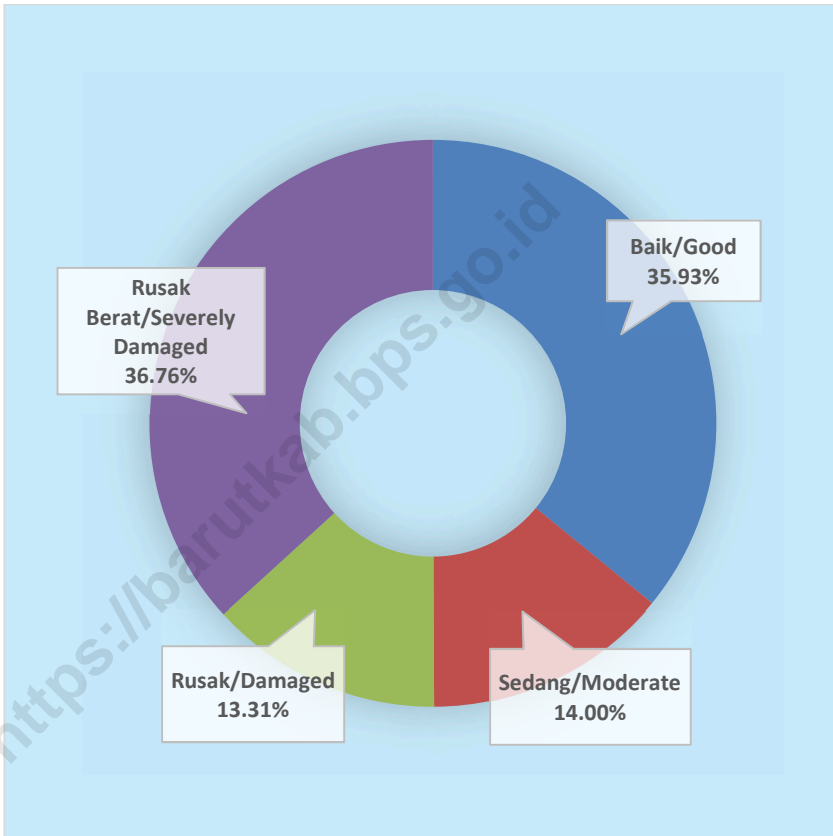
Sejak tahun 2016 terdapat 2 kantor pos pembantu yang berada di Kecamatan Teweh Tengah dan Kecamatan Lahei.

Since 2016 there have been 2 auxiliary post offices located in Teweh Tengah and Lahei subdistricts.

Banyaknya pelanggan telepon maupun pelanggan IndiHome di Kabupaten Barito Utara cenderung meningkat setiap bulannya sepanjang tahun 2020. Terdapat sebanyak 10.981 sambungan telepon dan 15.856 sambungan indihome pada tahun 2020.

The number of telephone customers and IndiHome customers in Barito Utara Regency tends to increased every month throughout 2020. There were 10,981 telephone line and 15,856 indihome line in 2020.

Gambar 8 Panjang Jalan Menurut Kondisi Jalan di Kabupaten Barito Utara (km), 2020
Picture Length of Roads by Road Condition in Barito Utara Regency (km), 2020



Sumber/Source: Dinas Pekerjaan Umum dan Penataan Ruang Kabupaten Barito Utara/Public Work and Spatial Planning Office of Barito Utara Regency

8.1 TRANSPORTASI/TRANSPORTATION

Tabel 8.1.1 Panjang Jalan Menurut Kecamatan dan Pemerintahan yang Berwenang Mengelolanya di Kabupaten Barito Utara (km), 2020
Table Length of Roads by Subdistrict and Level of Government Authority in Barito Utara Regency (km), 2020

| Kecamatan Subdistrict | Pemerintahan yang Berwenang Mengelola Level of Government Authority | | | |
|--------------------------|--|----------------------|----------------------|-----------------|
| | Negara ¹ State ¹ | Provinsi Province | Kabupaten Regency | Jumlah Total |
| (1) | (2) | (3) | (4) | (5) |
| Montallat | ... | ... | 118,10 | 118,10 |
| Gunung Timang | ... | ... | 86,60 | 86,60 |
| Gunung Purei | ... | ... | 20,30 | 20,30 |
| Teweh Timur | ... | ... | 121,20 | 121,20 |
| Teweh Tengah | ... | ... | 171,49 | 171,49 |
| Teweh Baru | ... | ... | 74,35 | 74,35 |
| Teweh Selatan | ... | ... | 100,00 | 100,00 |
| Lahei | ... | ... | 48,10 | 48,10 |
| Lahei Barat | ... | ... | 18,00 | 18,00 |
| Barito Utara | ... | ... | 758,14 | 758,14 |
| 2019 | 270,24 | 10,58 | 758,14 | 1 038,96 |

Catatan/Note: ¹ Berdasarkan Keputusan Menteri Pekerjaan Umum dan Perumahan Rakyat No. 248/KPTS/M/2015/Based on Public Work and Public Housing Ministerial Decree No. 248/KPTS/M/2015

Sumber/Source: Dinas Pekerjaan Umum dan Penataan Ruang Kabupaten Barito Utara/Public Work and Spatial Planning Office of Barito Utara Regency

Tabel 8.1.2 Panjang Jalan Menurut Kecamatan dan Jenis Permukaan Jalan di Kabupaten Barito Utara (000 km), 2020
Length of Roads by Subdistrict and Type of Road Surface in Barito Utara Regency (000 km), 2020

| Kecamatan <i>Subdistrict</i> | Jenis Permukaan Jalan <i>Type of Road Surface</i> | | | | Jumlah <i>Total</i> |
|---------------------------------|--|--|---------------------------------------|----------------------|------------------------|
| | Aspal <i>Pavement</i> | Perkerasan Beton <i>Concrete</i> | Telfort/ Kerikil <i>Telfort</i> | Tanah <i>Land</i> | |
| (1) | (2) | (3) | (4) | (5) | (6) |
| Montallat | 12,492 | 10,683 | 12,350 | 82,575 | 118,100 |
| Gunung Timang | 46,017 | 4,330 | 7,223 | 29,030 | 86,600 |
| Gunung Purei | - | 6,680 | - | 13,620 | 20,300 |
| Teweh Timur | 37,560 | 13,070 | 40,570 | 30,000 | 121,200 |
| Teweh Tengah | 56,471 | 34,082 | 28,058 | 52,880 | 171,490 |
| Teweh Baru | 8,950 | 18,599 | 20,150 | 26,651 | 74,350 |
| Teweh Selatan | 32,299 | 11,186 | 10,515 | 46,000 | 100,000 |
| Lahei | 7,200 | 14,625 | 3,875 | 22,400 | 48,100 |
| Lahei Barat | 3,300 | 9,280 | 5,420 | - | 18,000 |
| Barito Utara | 204,289 | 122,534 | 128,161 | 303,156 | 758,140 |
| 2019 | 204,659 | 123,069 | 127,256 | 303,156 | 758,140 |

Sumber/Source: Dinas Pekerjaan Umum dan Penataan Ruang Kabupaten Barito Utara/*Public Work and Spatial Planning Office of Barito Utara Regency*

Tabel 8.1.3 Panjang Jalan Menurut Kecamatan dan Kondisi Jalan di Kabupaten Barito Utara (000 km), 2020
Table **Length of Roads by Subdistrict and Road Condition in Barito Utara Regency (000 km), 2020**

| Kecamatan Subdistrict | Kondisi Jalan Road Condition | | | | Jumlah Total |
|--------------------------|---------------------------------|--------------------|------------------|------------------------------------|-----------------|
| | Baik Good | Sedang Moderate | Rusak Damaged | Rusak Berat Severely Damaged | |
| (1) | (2) | (3) | (4) | (5) | (6) |
| Montallat | 14,705 | 17,990 | 7,150 | 78,255 | 118,100 |
| Gunung Timang | 49,797 | 0,450 | 7,323 | 29,030 | 86,600 |
| Gunung Purei | 5,050 | 9,350 | 0,100 | 5,800 | 20,300 |
| Teweh Timur | 30,070 | 26,576 | 24,564 | 39,990 | 121,200 |
| Teweh Tengah | 77,643 | 14,945 | 15,349 | 63,553 | 171,490 |
| Teweh Baru | 12,504 | 10,150 | 10,245 | 41,451 | 74,350 |
| Teweh Selatan | 46,075 | 18,920 | 26,475 | 8,530 | 100,000 |
| Lahei | 24,175 | 7,555 | 5,460 | 10,910 | 48,100 |
| Lahei Barat | 12,380 | 0,200 | 4,240 | 1,180 | 18,000 |
| Barito Utara | 272,399 | 106,136 | 100,906 | 278,699 | 758,140 |
| 2019 | 273,234 | 106,201 | 111,276 | 267,429 | 758,140 |

Sumber/Source: Dinas Pekerjaan Umum dan Penataan Ruang Kabupaten Barito Utara/Public Work and Spatial Planning Office of Barito Utara Regency

Tabel 8.1.4 Panjang Jalan Menurut Jenis Permukaan (km), 2020
Table Length of Roads by Type of Surface, 2020

| Keadaan Jalan Road Condition | Status Jalan/Road Status | | | | | |
|---------------------------------------|------------------------------|------------|---------------------------------|------------|--------------------------------|---------------|
| | Jalan Negara Country Road | | Jalan Provinsi Province Road | | Jalan Kab/Kota Regency Road | |
| | 2019 | 2020 | 2019 | 2020 | 2019 | 2020 |
| (1) | (2) | (3) | (4) | (5) | (6) | (7) |
| JENIS PERMUKAAN | | | | | | |
| a. Diaspal | 254,90 | ... | 10,00 | ... | 204,66 | 204,29 |
| b. Kerikil | 15,34 | ... | 0,58 | ... | 127,26 | 128,16 |
| c. Tanah | - | ... | - | ... | 303,16 | 303,16 |
| d. Lainnya | - | ... | - | ... | 123,07 | 122,54 |
| JUMLAH I | 270,24 | ... | 10,58 | ... | 758,14 | 758,14 |
| KONDISI JALAN | | | | | | |
| a. Baik | 241,56 | ... | 9,48 | ... | 273,23 | 272,40 |
| b. Sedang | 4,34 | ... | 0,50 | ... | 106,20 | 106,14 |
| c. Rusak | 24,34 | ... | 0,60 | ... | 111,28 | 100,91 |
| d. Rusak Berat | - | ... | - | ... | 267,43 | 278,70 |
| JUMLAH II | 270,24 | ... | 10,58 | ... | 758,14 | 758,14 |
| KELAS JALAN | | | | | | |
| a. Kelas I | - | ... | - | ... | - | - |
| b. Kelas II | - | ... | - | ... | - | - |
| c. Kelas III | - | ... | - | ... | - | - |
| d. Kelas III A | - | ... | - | ... | - | - |
| e. Kelas III B | 270,24 | ... | 10,58 | ... | 16,70 | 16,70 |
| f. Kelas III C | - | ... | - | ... | 322,01 | 322,01 |
| g. Kelas Tidak Dirinci | - | ... | - | ... | 419,43 | 419,43 |
| Jumlah III | 270,24 | ... | 10,58 | ... | 758,14 | 758,14 |

Sumber/Source: Dinas Pekerjaan Umum dan Penataan Ruang Kabupaten Barito Utara/*Public Work and Spatial Planning Office of Barito Utara Regency*

Tabel 8.1.5 Jumlah Kendaraan Bermotor Menurut Kecamatan dan Jenis Kendaraan di Kabupaten Barito Utara, 2020
Number of Motor Vehicles by Subdistrict and Type of Vehicle in Barito Utara Regency, 2020

| Kecamatan Subdistrict | Jenis Kendaraan Type of Vehicle | | | | | |
|--------------------------|---|----------------------------------|-------------|--|-----------------------|--|
| | Mobil Penumpang (Sedan, Jeep, Minibus) Passenger Cars | Bus (termasuk Microbus) Buses | Truk Trucks | Sepeda Motor ¹ Motor-cycles ¹ | Pick Up, Double Cabin | Kendaraan Khusus (termasuk Skylift, Ambulance, Self Loader) Special Vehicle |
| (1) | (2) | (3) | (4) | (5) | (6) | (7) |
| Montallat | 11 | - | 2 | 149 | 3 | - |
| Gunung Timang | 12 | - | - | 146 | 5 | - |
| Gunung Purei | 6 | - | - | 58 | 2 | - |
| Teweh Timur | 5 | - | - | 106 | 7 | - |
| Teweh Tengah | 106 | 1 | 15 | 1 691 | 55 | - |
| Teweh Baru | 17 | - | 2 | 493 | 13 | - |
| Teweh Selatan | 20 | - | 2 | 397 | 7 | - |
| Lahei | 12 | - | - | 274 | 5 | - |
| Lahei Barat | 4 | - | 1 | 210 | 4 | - |
| Barito Utara | 193 | 1 | 22 | 3 524 | 101 | - |

Catatan/Note: Data merupakan jumlah kendaraan baru dan mutasi selama tahun 2020/Data represents the new and mutations vehicles during 2020

¹ Termasuk sepeda motor roda dua dan roda tiga/Include two-wheeled and third-wheeled motorcycle

Sumber/Source: Kantor SAMSAT Kabupaten Barito Utara/SAMSAT Office of Barito Utara Regency

Tabel 8.1.6 Jumlah Kapal Pedalaman yang Terdaftar Menurut Jenis Kapal, 2020
Table Number of Journey Ship Registered by Type, 2020

| Ukuran Kapal Type Ship | Jumlah Kapal – Number of Ship | |
|---------------------------|-------------------------------|---------------------------|
| | Terdaftar – Registered | Yang Diperiksa – Examined |
| (1) | (2) | (3) |
| Dibawah 10 ton | 145 | 134 |
| 10 - 20 ton | 80 | 67 |
| 20 - 50 ton | 18 | 25 |
| 50 - 100 ton | 8 | 14 |
| 100 - 200 ton | 12 | 16 |
| Barito Utara | 263 | 256 |
| 2019 | 263 | 256 |

Sumber/Source: Dinas Perhubungan Kabupaten Barito Utara/Transportation office service of Barito Utara Regency

Tabel 8.1.7 **Lalu Lintas Barang dan Penumpang dengan Kapal Pedalaman, 2020**
Table **Traffics of Passenger and Thing with Journey Ship, 2020**

| Wilayah LLASD LLASD Area | Barang (Ton) Goods (Tons) | | Penumpang (Orang) Passenger (People) | |
|-----------------------------|------------------------------|---------------|---|---------------|
| | Masuk In | Keluar Out | Masuk In | Keluar Out |
| (1) | (2) | (3) | (4) | (5) |
| Dermaga M. Teweh | 95 | 113 | 19 206 | 18 815 |
| Pos LLASD Montallat | - | - | - | - |
| Barito Utara | 95 | 113 | 19 206 | 18 815 |
| 2019 | 379 | 309 | 36 281 | 38 056 |

Sumber/Source: Dinas Perhubungan Kabupaten Barito Utara/Transportation office service of Barito Utara Regency

Tabel 8.1.8 Kecelakaan Kapal Pedalaman, 2020
Table The Accident of Journey Ship, 2020

| Jenis Kecelakaan Kapal <i>Type of Ship Accident</i> | Jumlah Kapal <i>Number of Ship</i> | Korban Manusia <i>Human Casualties</i> | | | Perkiraan Kerugian (000 Rp.) <i>Estimated Loss</i> |
|--|---------------------------------------|---|-------------------------------------|--------------------------------------|--|
| | | Meninggal Dunia <i>Deceased</i> | Luka Berat <i>Severe injurie</i> | Luka Ringan <i>Minor injuries</i> | |
| (1) | (2) | (3) | (4) | (5) | (6) |
| 1. Kandas | 13 | - | - | - | - |
| 2. Tabrakan | - | - | - | - | - |
| 3. Terbakar | - | - | - | - | - |
| 4. Kecelakaan Penumpang | - | - | - | - | - |
| 5. Tenggelam | - | - | - | - | - |
| 6. Lain-lain | - | - | - | - | - |
| Barito Utara | 13 | - | - | - | - |
| 2019 | 30 | - | - | - | - |

Sumber/Source: Dinas Perhubungan Kabupaten Barito Utara/*Transportation office service of Barito Utara Regency*

Tabel 8.1.9 Banyaknya Kendaraan Air Menurut Kecamatan, 2020
Table **Number of Ship by Subdistrict, 2020**

| Kecamatan Subdistrict | Kapal/Bus- Air/Truk- Air/Kapal- Dagang | Kelotok/Mo- tor-Getek | Motor Tempel/Spe- ed-boat | Tiung/Tong- kang | Jumlah Total |
|--------------------------|---|--------------------------|---------------------------------|---------------------|-----------------|
| (1) | (2) | (3) | (4) | (5) | (6) |
| Montallat | - | 21 | 8 | 6 | 35 |
| Gunung Timang | - | - | - | - | - |
| Gunung Purei | - | - | - | - | - |
| Teweh Timur | - | 4 | 3 | - | 7 |
| Teweh Tengah | 30 | 80 | 47 | 18 | 175 |
| Teweh Baru | - | 15 | 5 | - | 20 |
| Teweh Selatan | - | 80 | 10 | - | 90 |
| Lahei | 5 | 25 | 3 | 12 | 45 |
| Lahei Barat | 5 | 20 | 5 | - | 30 |
| Barito Utara | 40 | 245 | 81 | 36 | 402 |
| 2019 | 40 | 245 | 81 | 36 | 402 |

Sumber/Source: Dinas Perhubungan Kabupaten Barito Utara/Transportation office service of Barito Utara Regency

Tabel 8.1.10 Lalu Lintas Angkutan Udara dalam Negeri Menurut Pelabuhan Udara, 2020
Table Domestic Air Traffics by Airport, 2020

| Pelabuhan Udara Airport | Penerbangan Flight | | Penumpang Passenger | | |
|----------------------------|------------------------|-------------------|------------------------|-------------------|--------------------|
| | Berangkat Departure | Datang Arrival | Berangkat Departure | Datang Arrival | Transit Transit |
| (1) | (2) | (3) | (4) | (5) | (6) |
| Palangkaraya – Muara Teweh | 79 | 79 | 494 | 458 | - |
| Banjarmasin – Muara Teweh | 40 | 40 | 397 | 398 | - |
| Balikpapan – Muara Teweh | 44 | 43 | 269 | 336 | - |
| Lainnya/Other | 3 | 4 | 10 | 5 | - |
| Barito Utara | 166 | 166 | 1 170 | 1 197 | - |
| 2019 | 365 | 366 | 2 551 | 2 553 | - |

Lanjutan Tabel/Continued Table 8.1.10

| Pelabuhan Udara <i>Airport</i> | Barang <i>Cargo</i> | | Bagasi <i>Baggage</i> | | Pos/Paket <i>Mail</i> | |
|--------------------------------------|------------------------|--------------------------|--------------------------|--------------------------|--------------------------|--------------------------|
| | Muat <i>Load</i> | Bongkar <i>Unload</i> | Muat <i>Load</i> | Bongkar <i>Unload</i> | Muat <i>Load</i> | Bongkar <i>Unload</i> |
| (1) | (7) | (8) | (9) | (10) | (11) | (12) |
| Palangkaraya – Muara Teweh | - | - | 2 419 | 2 529 | - | - |
| Banjarmasin – Muara Teweh | - | - | 2 763 | 2 988 | - | - |
| Balikpapan – Muara Teweh | - | - | 1 907 | 3 167 | - | - |
| Lainnya/ <i>Other</i> | - | - | 38 | 22 | - | - |
| Barito Utara | - | - | 7 127 | 8 706 | - | - |
| 2019 | 553 | 710 | 16 843 | 18 415 | - | - |

Sumber/*Source*: Bandar Udara Haji Muhammad Sidik Kabupaten Barito Utara/*Haji Muhammad Sidik Airport of Barito Utara Regency*

Tabel 8.1.11 **Lalu Lintas Angkutan Udara dalam Negeri Dirinci Perbulan, 2020**
Table **Domestic Air Traffics by Month, 2020**

| Bulan Month | Penerbangan/Flight | | Penumpang/Passenger | | |
|---------------------|------------------------|------------------|------------------------|------------------|--------------------|
| | Berangkat Departure | Datang Arrive | Berangkat Departure | Datang Arrive | Transit Transit |
| (1) | (2) | (3) | (4) | (5) | (6) |
| 1. Januari | 18 | 18 | 150 | 168 | - |
| 2. Februari | 24 | 24 | 230 | 211 | - |
| 3. Maret | 21 | 21 | 214 | 184 | - |
| 4. April | 9 | 9 | 32 | 62 | - |
| 5. Mei | 2 | 2 | - | 19 | - |
| 6. Juni | 10 | 10 | 42 | 19 | - |
| 7. Juli | 17 | 17 | 99 | 99 | - |
| 8. Agustus | 17 | 17 | 104 | 106 | - |
| 9. September | 14 | 14 | 71 | 94 | - |
| 10. Oktober | 16 | 16 | 88 | 93 | - |
| 11. November | 10 | 10 | 72 | 88 | - |
| 12. Desember | 8 | 8 | 68 | 54 | - |
| Barito Utara | 166 | 166 | 1 170 | 1 197 | - |
| 2019 | 365 | 366 | 2 551 | 2 553 | - |
| 2018 | 364 | 364 | 2 524 | 2 547 | - |
| 2017 | 392 | 393 | 2 328 | 2 443 | - |
| 2016 | 406 | 395 | 2 542 | 2 375 | - |

Lanjutan Tabel/Continued Table 8.1.11

| Bulan Month | Barang - Cargo (Kg) | | Bagasi - Baggage (Kg) | | Pos/Paket – Mail (Kg) | |
|---------------------|---------------------|-------------------|-----------------------|-------------------|-----------------------|-------------------|
| | Muat Load | Bongkar Unload | Muat Load | Bongkar Unload | Muat Load | Bongkar Unload |
| (1) | (2) | (3) | (4) | (5) | (6) | (7) |
| 1. Januari | - | - | 966 | 1 312 | - | - |
| 2. Februari | - | - | 1 494 | 1 441 | - | - |
| 3. Maret | - | - | 1 415 | 1 168 | - | - |
| 4. April | - | - | 36 | 410 | - | - |
| 5. Mei | - | - | - | 83 | - | - |
| 6. Juni | - | - | 340 | 265 | - | - |
| 7. Juli | - | - | 706 | 669 | - | - |
| 8. Agustus | - | - | 612 | 742 | - | - |
| 9. September | - | - | 451 | 768 | - | - |
| 10. Oktober | - | - | 356 | 747 | - | - |
| 11. Nop. | - | - | 428 | 634 | - | - |
| 12. Desember | - | - | 323 | 467 | - | - |
| Barito Utara | - | - | 7 127 | 8 706 | - | - |
| 2019 | 655 | 973 | 16 483 | 18 415 | - | - |
| 2018 | 477 | 4 138 | 17 804 | 17 143 | - | - |
| 2017 | 383 | 217 | 14 777 | 20 537 | - | - |
| 2016 | 904 | 2 989 | 16 031 | 15 712 | - | - |

Sumber/Source: Bandar Udara Haji Muhammad Sidik Kabupaten Barito Utara/Haji Muhammad Sidik Airport of Barito Utara Regency

8.2 POS DAN TELEKOMUNIKASI/POST AND TELECOMMUNICATION

Tabel 8.2.1 Jumlah Kantor Pos Pembantu Menurut Kecamatan di Kabupaten Barito Utara, 2016–2020
Table Number of Auxiliary Post Office by Subdistrict in Barito Utara Regency, 2016–2020

| Kecamatan Subdistrict | 2016 | 2017 | 2018 | 2019 | 2020 |
|--------------------------|----------|----------|----------|----------|----------|
| (1) | (2) | (3) | (4) | (5) | (6) |
| Montallat | - | - | - | - | - |
| Gunung Timang | - | - | - | - | - |
| Gunung Purei | - | - | - | - | - |
| Teweh Timur | - | - | - | - | - |
| Teweh Tengah | 1 | 1 | 1 | 1 | 1 |
| Teweh Baru | - | - | - | - | - |
| Teweh Selatan | - | - | - | - | - |
| Lahei | 1 | 1 | 1 | 1 | 1 |
| Lahei Barat | - | - | - | - | - |
| Barito Utara | 2 | 2 | 2 | 2 | 2 |

Sumber/Source: PT. Pos Indonesia Kabupaten Barito Utara/Indonesian Post of Barito Utara Regency

Tabel 8.2.2 **Lalu Lintas Pos dan Giro, 2019-2020**
Table **Traffics of Indonesian Post and Giro, 2019-2020**

| Uraian Description | Satuan Unit | Jumlah Diterima Total Received | |
|-----------------------|----------------|-----------------------------------|-------------|
| | | 2018 | 2019 |
| (1) | (2) | (3) | (4) |
| 01. Jenis Surat Pos | | | |
| a. Dalam Negeri | | | |
| - Biasa | Lembar | - | - |
| - Tercatat | Lembar | - | - |
| - Kilat Biasa | Lembar | 23 513 | 34 598 |
| - Kilat Khusus | Lembar | 216 | 439 |
| - Kilat Tercatat | Lembar | - | - |
| - Pos Patas | Lembar | - | - |
| - Poscanta | Lembar | - | - |
| - Faximile | Lembar | - | - |
| - Ratron | Lembar | - | - |
| b. Luar Negeri | | | |
| - Biasa | Lembar | - | - |
| - Kilat | Lembar | - | - |
| - Kilat khusus | Lembar | - | - |
| - Kilat tercatat | Lembar | - | - |
| 02. Paket Pos | | | |
| a. Dalam Negeri | Buah | 2 416 | 933 |
| b. Jumlah Uang | Rupiah | 397 486 337 | 207 975 696 |

Lanjutan Tabel/Continued Table 8.2.2

| Uraian <i>Description</i> | Satuan <i>Unit</i> | Jumlah Diterima <i>Total Received</i> | |
|------------------------------|-----------------------|--|---------------|
| | | 2019 | 2020 |
| (1) | (2) | (3) | (4) |
| 03. Wesel Pos | | | |
| a. Jumlah Wesel | | | |
| - Biasa/Kilat | Lembar | 1 345 | 768 |
| - Elektronik/Prima | Lembar | 164 | 135 |
| - <i>Cast to Account</i> | Lembar | - | - |
| - Dalam Negeri | Lembar | - | - |
| - Luar Negeri | Lembar | - | - |
| b. Jumlah Uang | | | |
| - Biasa/Kilat | Rupiah | 1 821 677 000 | 932 762 000 |
| - Elektronik/Prima | Rupiah | 29 054 000 | 20 859 000 |
| - <i>Cast to Account</i> | Rupiah | 550 703 633 | - |
| 04. Dinas Pos Cek Pos | | | |
| a. Bilangan | | | |
| - Giro dan Cek Pos | Perbuatan | - | - |
| - Pos Cheque (PC) | Perbuatan | - | - |
| - SOPP | Perbuatan | - | - |
| b. Jumlah Uang | | | |
| - Giro dan Cek Pos | Rupiah | - | - |
| - Pos Cheque (PC) | Rupiah | - | - |
| - SOPP | Rupiah | 25 717 304 057 | 3 465 572 160 |
| 05. Tabanas | | | |
| a. Bilangan | Pemegang Buku | 442 | 36 |
| b. Jumlah Uang | Rupiah | 598 684 567 | 53 602 600 |
| 06. Penjualan Benda POS | Rupiah | - | - |

Sumber/Source: PT. Pos Indonesia Kabupaten Barito Utara/Indonesian Post of Barito Utara Regency

Tabel 8.2.3 Pendapatan dari Kantor Pos dan Giro, 2020
Table Income from Post Office and Post Giro, 2020

| Jenis Pendapatan <i>Kind of Income</i> | Nilai (Rp) <i>Value (Rp)</i> |
|---|---------------------------------|
| (1) | (2) |
| 01. Pendapatan Operasional | |
| a. Hasil penjualan benda pos dan porto tunai (ma.801) | 2 205 300 000 |
| b. Penggantian ongkos pengiriman surat pos dinas bebas porto dari instansi pemerintah (Sipil/TNI) atau (ma.802) | - |
| c. Bea paket pos (ma.803) | 207 975 696 |
| d. Bea wesel pos (ma.804) | 19 292 000 |
| e. Penerimaan dari penggantian biaya pengiriman surat pos dan paket pos luar negeri | - |
| f. Bea setor Giro Pos (ma.805) | - |
| 02. Pendapatan Lain-lain | - |
| a. Pelbagai penerimaan (kotak pos/tromol) atau ma.808/901 | - |
| b. Pelbagai penerimaan dari Dinas, pekerjaan pihak ketiga (Kabupaten, BTN, Benda Materai dll) atau ma.807. | - |
| Barito Utara | 2 432 567 696 |

Sumber/Source: PT. Pos Indonesia Kabupaten Barito Utara/Indonesian Post of Barito Utara Regency

Tabel 8.2.4 Kapasitas Sentral dan Jumlah Pemegang Surat Ijin Penerima Pesawat Telepon, 2011-2020
Number of Central Capacity and Lines Phone, 2011-2020

| Tahun Year | Sambungan Line | | | Keterangan Description |
|---------------|-------------------|-----------------------|-----------------|---------------------------|
| | Induk Central | Cabang Subdistrict | Jumlah Total | |
| (1) | (2) | (3) | (4) | (5) |
| 2011 | BJM | MTW | 4 180 | Telepon |
| | BJM | MTW | 850 | Speedy |
| 2012 | BJM | MTW | 4 294 | Telepon |
| | BJM | MTW | 1 743 | Speedy |
| 2013 | BJM | MTW | 3 916 | Telepon |
| | BJM | MTW | 912 | Speedy |
| 2014 | BJM | MTW | 4 120 | Telepon |
| | BJM | MTW | 1 472 | Speedy |
| 2015 | BJM | MTW | 4 475 | Telepon |
| | BJM | MTW | 2 125 | Speedy |
| 2016 | BJM | MTW | 4 475 | Telepon |
| | BJM | MTW | 2 125 | Speedy |
| 2017 | BJM | MTW | 6 656 | Telepon |
| | BJM | MTW | 6 656 | IndiHome |
| 2018 | BJM | MTW | 8 007 | Telepon |
| | BJM | MTW | 7 619 | IndiHome |
| 2019 | BJM | MTW | 9 697 | Telepon |
| | BJM | MTW | 11 330 | IndiHome |
| 2020 | BJM | MTW | 10 981 | Telepon |
| | BJM | MTW | 15 856 | IndiHome |

Sumber/Source: Telkom Kandatel Muara Teweh/Telecommunication Subdistrict Office, Muara Teweh

Tabel 8.2.5 Jumlah Pemakaian Telepon dan Internet di Kabupaten Barito Utara, 2020
Number of Telephone and Internet Used in Barito Utara Regency, 2020

| Bulan <i>Month</i> | Telepon <i>Telephone</i> | | Internet | |
|-----------------------|---|---|---|--|
| | Pelanggan (SSL)* <i>Customer (LSU)*</i> | Tagihan (000 Rp) <i>Billing (000 Rp.)</i> | Pelanggan (SSL)* <i>Customer (LSU)*</i> | Tagihan (000 Rp) <i>Billing (000 Rp.)</i> |
| (1) | (2) | (3) | (4) | (5) |
| 01. Januari | 9 866 | 369 129,523 | 12 529 | 4 009 353,244 |
| 02. Februari | 10 049 | 386 978,577 | 12 768 | 4 120 820,912 |
| 03. Maret | 10 124 | 387 853,026 | 12 670 | 4 045 425,798 |
| 04. April | 10 346 | 387 025,144 | 13 050 | 4 137 929,498 |
| 05. Mei | 10 514 | 391 419,498 | 13 330 | 4 209 397,417 |
| 06. Juni | 10 718 | 398 361,060 | 13 853 | 4 363 694,238 |
| 07. Juli | 10 926 | 405 246,369 | 14 216 | 4 456 675,136 |
| 08. Agustus | 11 004 | 409 369,548 | 14 571 | 4 552 998,345 |
| 09. September | 10 916 | 409 183,397 | 14 890 | 4 645 263,485 |
| 10. Oktober | 10 874 | 405 555,594 | 15 157 | 4 738 162,897 |
| 11. November | 10 824 | 401 990,062 | 15 350 | 4 804 602,080 |
| 12. Desember | 10 851 | 398 712,925 | 15 622 | 4 895 285,165 |

Catatan/Note: * SSL: Satuan Sambungan Langsung/LSU: Line Service Unit

Sumber/Source: Telkom Kandatel Muara Teweh/Telecommunication Subdistrict Office, Muara Teweh

9

Perbankan dan Koperasi

Banking and Cooperative

Jumlah **Koperasi** di Kabupaten Barito Utara Tahun 2020

Number of cooperative

235

koperasi
cooperative

menurut status
by status

38

Aktif

Active

menurun **84%**
dibandingkan
tahun 2019
decreased by **84%**
compared to 2019

197

Tidak Aktif

Inactive

Tiga Kecamatan dengan Jumlah Koperasi **Terbanyak**

Three Subdistricts with most number of cooperative

Teweh Tengah

97 koperasi
cooperative

Teweh Baru

23 koperasi
cooperative

Teweh Selatan

22 koperasi
cooperative

KOPERASI



PENJELASAN TEKNIS

1. **Data statistik perbankan** bersumber dari Statistik Keuangan Daerah yang diterbitkan oleh Bank Indonesia Provinsi Kalimantan Tengah di Palangka Raya.
5. **Koperasi** adalah organisasi ekonomi rakyat yang berwatak sosial, beranggotakan orang-orang atau badan hukum koperasi, yang merupakan tata susunan ekonomi sebagai usaha bersama berdasarkan azas kekeluargaan.
6. **Jenis koperasi** yang dicakup dalam bab ini terdiri dari KUD, KPR, KOPKAR dan koperasi lainnya.
7. **Perusahaan menurut bentuk badan hukum** terdiri dari Perseroan Terbatas (PT), CV/Firma, Koperasi, Perorangan dan lainnya.

TECHNICAL NOTES

1. **Banking statistics data** from *Regional Financial Statistics published by Bank Indonesia of Kalimantan Tengah Province in Palangka Raya.*
2. **Cooperative** is a popular economic organization of social character , of persons or legal entities cooperatives, which is the arrangement of the economy as a joint venture based on the principle of kinship.
3. **Type cooperative** covered in this chapter consists of KUD, mortgage, Kopkar and other cooperatives .
4. **Company according to the legal entity** consists of a Limited Liability Company (PT), CV/Firm , Cooperative, Individual and others.

ULASAN**DESCRIPTION**

Berdasarkan buku Statistik Keuangan Daerah yang diterbitkan oleh Bank Indonesia Provinsi Kalimantan Tengah setiap bulannya, diperoleh data posisi kredit. Pada tahun 2020 posisi kredit mikro kecil dan menengah masih didominasi oleh sektor perdagangan, yaitu senilai Rp. 4.258.969.000.000,00. Kredit paling banyak diberikan Bank Umum dan BPR kepada skala usaha mikro dengan jumlah Rp. 3.592.013.000.000,00

Based on the Regional Financial Statistics book published by Bank Indonesia of Kalimantan Tengah Province every month, credit position data are obtained. In 2020 the position of micro small and medium credit is still dominated by the trade sector, which is valued at Rp. 4,258,969,000,000.00. Most loans are given by commercial banks and rural banks to micro business scale, with the amount of Rp. 3,592,013,000,000.00

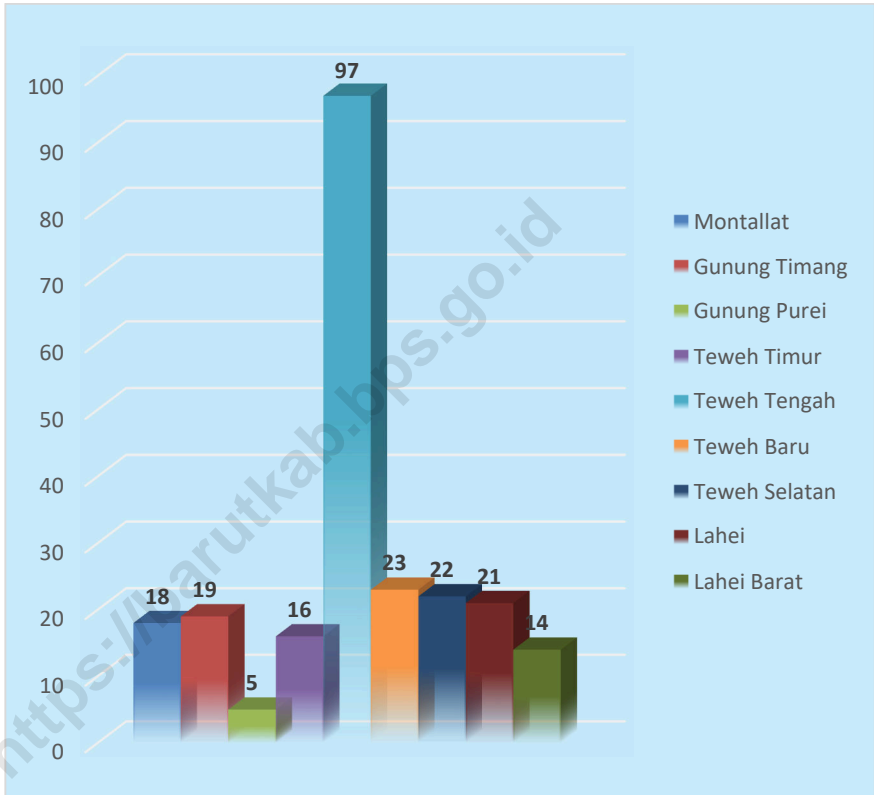
Berorientasi pada perekonomian berbasis kerakyatan dan koperasi sebagai pilar perekonomian, periode tahun 2019 sampai dengan 2020 jumlah koperasi yang aktif (termasuk KUD) menunjukkan penurunan signifikan. Jumlah koperasi yang berstatus aktif pada tahun 2020 sebesar 38 unit, jauh menurun dibandingkan tahun 2019 sebanyak 223 unit

The economic oriented based on the people and cooperatives as pillar of the economy, in the year 2019 to 2020 shows a significant decline. The number of cooperatives with active status in 2020 was 38 units, much lower than in 2019, which was 223 units.

Berdasarkan data Dinas Perdagangan, Perindustrian Kabupaten Barito Utara jumlah pedagang dengan klasifikasi Pedagang Besar, Menengah dan Kecil pada tahun 2020 sebanyak 381 pedagang. Untuk jumlah penyaluran beras di Kabupaten Barito Utara dari data Dinas Bulog Sub Divisi Regional Wilayah IV Muara Teweh pada tahun 2019 sebesar 1.247.277 kg.

Based on data provided by Industries and Trade service of Barito Utara Regency trading activities with large classification trading, medium scale trading and small scale trading in the year 2020 are 381 units. According to data provided by IV Region Sub Division Logistics Agency of Muara Teweh, the number of rice distribution in Barito Utara Regency in 2020 is 1,247,277 kg.

Gambar 9 Banyaknya Koperasi di Kabupaten Barito Utara, 2020
Picture Number of Cooperatives in Barito Utara Regency, 2020



Sumber/Source: Dinas Tenaga Kerja, Transmigrasi, Koperasi, Usaha Kecil dan Menengah Kabupaten Barito Utara/Regional Manpower, Transmigration, Cooperative and Small and Medium Enterprises Office of Barito Utara Regency

9.1 PERBANKAN/BANKING

Tabel 9.1.1 Posisi Kredit Mikro, Kecil, dan Menengah yang Diberikan Bank Umum dan BPR Menurut Sektor Ekonomi di Kabupaten Barito Utara (Juta Rp), 2020
Outstanding of Micro, Small, and Medium Credits of Commercial and Rural Banks by Economic Sector in Barito Utara Regency (Million Rp), 2020

| Sektor Ekonomi <i>Economic Sector</i> | Januari | Februari | Maret | April |
|--|----------------|----------------|----------------|----------------|
| (1) | (2) | (3) | (4) | (5) |
| Pertanian, Kehutanan & Perikanan | 65 343 | 65 905 | 80 740 | 81 105 |
| Pertambangan dan Penggalian | 33 103 | 31 356 | 13 748 | 13 343 |
| Industri Pengolahan | 9 493 | 10 010 | 11 091 | 10 369 |
| Pengadaan Listrik Dan Gas | 286 | 152 | 152 | 57 |
| Pengadaan Air, Pengelolaan Sampah, Limbah Dan Daur Ulang | 885 | 981 | 991 | 956 |
| Konstruksi | 14 236 | 13 496 | 13 349 | 11 514 |
| Perdagangan Besar Dan Eceran, Reparasi Mobil Dan Motor | 348 592 | 357 088 | 369 310 | 355 752 |
| Transportasi Dan Pergudangan | 29 335 | 28 671 | 29 195 | 28 578 |
| Penyediaan Akomodasi Dan Makan Minum | 26 608 | 26 923 | 29 036 | 27 390 |
| Informasi Dan Komunikasi | 2 993 | 1 647 | 1 651 | 1 557 |
| Jasa Keuangan Dan Asuransi | 941 | 912 | 618 | 596 |
| Real Estate | 4 392 | 4 417 | 4 355 | 4 229 |
| Jasa Perusahaan | 16 022 | 15 335 | 16 986 | 16 921 |
| Administrasi Pemerintahan, Pertahanan Dan Jaminan Sosial Wajib | - | - | - | - |
| Jasa Pendidikan | 307 | 300 | 282 | 281 |
| Jasa Kesehatan Dan Kegiatan Lainnya | 3 056 | 3 038 | 2 985 | 2 920 |
| Jasa Lainnya | 176 310 | 179 276 | 182 786 | 180 014 |
| Barito Utara | 731 900 | 739 508 | 757 274 | 735 582 |

Lanjutan Tabel/Continued Table 9.1.1

| Sektor Ekonomi <i>Economic Sector</i> | Mei | Juni | Juli | Agustus |
|--|----------------|----------------|----------------|----------------|
| (1) | (6) | (7) | (8) | (9) |
| Pertanian, Kehutanan & Perikanan | 80 105 | 80 468 | 80 938 | 83 119 |
| Pertambangan dan Penggalian | 13 635 | 13 908 | 12 083 | 13 168 |
| Industri Pengolahan | 9 960 | 10 380 | 10 421 | 11 154 |
| Pengadaan Listrik Dan Gas | 57 | 56 | 56 | 58 |
| Pengadaan Air, Pengelolaan Sampah, Limbah Dan Daur Ulang | 994 | 977 | 959 | 943 |
| Konstruksi | 11 577 | 11 078 | 10 203 | 7 347 |
| Perdagangan Besar Dan Eceran, Reparasi Mobil Dan Motor | 349 294 | 348 186 | 348 913 | 350 340 |
| Transportasi Dan Pergudangan | 28 154 | 29 452 | 29 963 | 29 818 |
| Penyediaan Akomodasi Dan Makan Minum | 26 862 | 27 228 | 27 953 | 28 927 |
| Informasi Dan Komunikasi | 1 514 | 1 485 | 1 505 | 1 471 |
| Jasa Keuangan Dan Asuransi | 574 | 717 | 680 | 644 |
| Real Estate | 4 133 | 4 276 | 4 517 | 4 484 |
| Jasa Perusahaan | 15 847 | 15 627 | 15 372 | 13 357 |
| Administrasi Pemerintahan, Pertahanan Dan Jaminan Sosial Wajib | - | - | - | - |
| Jasa Pendidikan | 280 | 279 | 278 | 278 |
| Jasa Kesehatan Dan Kegiatan Lainnya | 2 873 | 2 976 | 3 838 | 3 988 |
| Jasa Lainnya | 176 914 | 174 726 | 173 056 | 174 046 |
| Barito Utara | 722 775 | 721 819 | 720 737 | 723 140 |

Lanjutan Tabel/Continued Table 9.1.1

| Sektor Ekonomi <i>Economic Sector</i> | September | Oktober | November | Desember |
|--|------------------|----------------|-----------------|-----------------|
| (1) | (9) | (10) | (11) | (12) |
| Pertanian, Kehutanan & Perikanan | 83 188 | 88 231 | 88 463 | 87 920 |
| Pertambangan dan Penggalian | 13 225 | 13 041 | 13 053 | 14 118 |
| Industri Pengolahan | 10 933 | 10 968 | 11 016 | 11 461 |
| Pengadaan Listrik Dan Gas | 58 | 58 | 59 | 59 |
| Pengadaan Air, Pengelolaan Sampah, Limbah Dan Daur Ulang | 923 | 894 | 877 | 859 |
| Konstruksi | 7 541 | 7 391 | 5 949 | 6 322 |
| Perdagangan Besar Dan Eceran, Reparasi Mobil Dan Motor | 355 692 | 357 796 | 357 719 | 360 287 |
| Transportasi Dan Pergudangan | 30 357 | 29 946 | 29 979 | 29 753 |
| Penyediaan Akomodasi Dan Makan Minum | 29 760 | 28 838 | 28 689 | 28 520 |
| Informasi Dan Komunikasi | 1 471 | 1 440 | 1 417 | 1 384 |
| Jasa Keuangan Dan Asuransi | 606 | 569 | 531 | 492 |
| Real Estate | 4 439 | 4 533 | 4 425 | 4 602 |
| Jasa Perusahaan | 13 401 | 14 696 | 14 353 | 14 229 |
| Administrasi Pemerintahan, Pertahanan Dan Jaminan Sosial Wajib | - | - | - | - |
| Jasa Pendidikan | 277 | 276 | 270 | 260 |
| Jasa Kesehatan Dan Kegiatan Lainnya | 3 990 | 4 068 | 4 078 | 4 055 |
| Jasa Lainnya | 175 602 | 177 314 | 180 354 | 181 816 |
| Barito Utara | 731 465 | 740 059 | 741 233 | 746 138 |

Sumber/Source: Bank Indonesia Palangka Raya/Bank of Indonesia Palangka Raya
<https://www.bi.go.id/id/statistik/ekonomi-keuangan/sekda/StatistikRegionalDetail.aspx?idprov=62>

Tabel 9.1.2 Posisi Kredit Mikro, Kecil, dan Menengah yang Diberikan Bank Umum dan BPR Menurut Jenis Penggunaan di Kabupaten Barito Utara (Juta Rp), 2020
Outstanding of Micro, Small, and Medium Credits of Commercial and Rural Banks by Type of Credit in Barito Utara Regency (Million Rp), 2020

| Bulan Month | Modal Kerja Working Capital | Investasi Investment | Tidak Teridentifikasi Unidentified | Jumlah Total |
|---------------------|--------------------------------|-------------------------|--|-----------------|
| (1) | (2) | (3) | (4) | (5) |
| Januari/January | 500 050 | 231 849 | - | 731 900 |
| Februari/February | 503 164 | 236 343 | - | 739 508 |
| Maret/March | 517 056 | 240 217 | - | 757 274 |
| April/April | 497 148 | 238 434 | - | 735 582 |
| Mei/May | 487 999 | 234 776 | - | 722 775 |
| Juni/June | 487 842 | 233 977 | - | 721 819 |
| Juli/July | 489 366 | 231 371 | - | 720 737 |
| Agustus/August | 494 377 | 228 763 | - | 723 140 |
| September/September | 503 045 | 228 420 | - | 731 465 |
| Oktober/October | 512 450 | 227 608 | - | 740 059 |
| November/November | 513 930 | 227 303 | - | 741 233 |
| Desember/December | 524 972 | 221 166 | - | 746 138 |

Sumber/Source: Bank Indonesia Palangka Raya/Bank of Indonesia Palangka Raya
<https://www.bi.go.id/id/statistik/ekonomi-keuangan/sekda/StatistikRegionalDetail.aspx?idprov=62>

Tabel 9.1.3 **Posisi Simpanan Masyarakat Rupiah dan Valuta Asing Bank Umum dan BPR di Kabupaten Barito Utara (Juta Rp), 2020**
Outstanding of Private Deposit in Rupiah and Foreign Currency of Commercial and Rural Banks in Barito Utara Regency (Million Rp), 2020

| Bulan Month | Giro Demand Deposit | Simpanan Berjangka Time Deposit | Tabungan Saving Deposit | Jumlah Total |
|------------------------|------------------------------------|--|------------------------------------|-------------------------|
| (1) | (2) | (2) | (3) | (4) |
| Januari/January | 362 381 | 154 108 | 714 973 | 1 231 462 |
| Februari/February | 340 536 | 162 618 | 700 228 | 1 203 381 |
| Maret/March | 357 564 | 184 279 | 696 857 | 1 238 701 |
| April/April | 396 845 | 197 835 | 715 326 | 1 310 005 |
| Mei/May | 404 117 | 198 725 | 759 341 | 1 362 183 |
| Juni/June | 413 682 | 213 474 | 734 557 | 1 361 712 |
| Juli/July | 395 078 | 235 898 | 750 858 | 1 381 834 |
| Agustus/August | 459 709 | 204 152 | 745 838 | 1 409 699 |
| September/September | 434 237 | 203 457 | 800 941 | 1 438 635 |
| Oktober/October | 509 098 | 192 180 | 765 528 | 1 466 806 |
| November/November | 443 388 | 175 003 | 782 987 | 1 401 378 |
| Desember/December | 316 448 | 143 240 | 809 311 | 1 268 998 |

Sumber/Source: Bank Indonesia Palangka Raya/Bank of Indonesia Palangka Raya
<https://www.bi.go.id/id/statistik/ekonomi-keuangan/sekda/StatistikRegionalDetail.aspx?idprov=62>

Tabel 9.1.4 Posisi Pinjaman Rupiah dan Valuta Asing yang Diberikan Bank Umum dan BPR Menurut Jenis Penggunaan di Kabupaten Barito Utara (Juta Rp), 2019
Table Outstanding of Loans in Rupiah and Foreign Currency of Commercial and Rural Banks by Type of Loans in Barito Utara Regency (Million Rp), 2020

| Bulan <i>Month</i> | Modal Kerja <i>Working Capital</i> | Investasi <i>Investment</i> | Konsumsi <i>Consumption</i> | Jumlah <i>Total</i> |
|------------------------------|--|---------------------------------------|---------------------------------------|-------------------------------|
| (1) | (2) | (3) | (4) | (5) |
| Januari/January | 638 106 | 265 195 | 771 872 | 1 675 172 |
| Februari/February | 645 641 | 268 286 | 782 519 | 1 696 446 |
| Maret/March | 655 490 | 270 224 | 950 843 | 1 876 557 |
| April/April | 635 908 | 267 159 | 785 533 | 1 688 600 |
| Mei/May | 628 748 | 262 309 | 780 526 | 1 671 582 |
| Juni/June | 634 953 | 259 965 | 782 423 | 1 677 341 |
| Juli/July | 627 203 | 255 859 | 783 927 | 1 666 989 |
| Agustus/August | 640 381 | 251 722 | 783 393 | 1 675 496 |
| September/September | 655 678 | 248 955 | 786 203 | 1 690 836 |
| Oktober/October | 669 018 | 246 848 | 787 416 | 1 703 282 |
| November/November | 672 769 | 245 764 | 792 913 | 1 711 446 |
| Desember/December | 683 624 | 235 259 | 798 739 | 1 717 622 |

Sumber/Source: Bank Indonesia Palangka Raya/Bank of Indonesia Palangka Raya
<https://www.bi.go.id/id/statistik/ekonomi-keuangan/sekda/StatistikRegionalDetail.aspx?idprov=62>

Tabel 9.1.5 Posisi Kredit Mikro, Kecil, dan Menengah yang Diberikan Bank Umum dan BPR Menurut Skala Usaha di Kabupaten Barito Utara (Juta Rp), 2020
Outstanding of Micro, Small, and Medium Credits of Commercial and Rural Banks by Scale Enterprise in Barito Utara Regency (Million Rp), 2020

| Bulan Month | Mikro Micro | Kecil Small | Menengah Medium | Jumlah Total |
|------------------------|------------------------|------------------------|----------------------------|-------------------------|
| (1) | (2) | (3) | (4) | (5) |
| Januari/January | 316 828 | 287 064 | 128 008 | 731 900 |
| Februari/February | 321 023 | 294 182 | 124 303 | 739 508 |
| Maret/March | 328 607 | 299 527 | 129 140 | 757 274 |
| April/April | 323 556 | 291 703 | 120 323 | 735 582 |
| Mei/May | 319 553 | 289 688 | 113 534 | 722 775 |
| Juni/June | 310 201 | 291 704 | 119 913 | 721 819 |
| Juli/July | 300 857 | 288 879 | 131 001 | 720 737 |
| Agustus/August | 291 340 | 283 247 | 148 553 | 723 140 |
| September/September | 282 618 | 286 868 | 161 979 | 731 465 |
| Oktober/October | 274 497 | 289 496 | 176 065 | 740 059 |
| November/November | 265 892 | 286 426 | 188 916 | 741 233 |
| Desember/December | 257 041 | 286 711 | 202 386 | 746 138 |

Sumber/Source: Bank Indonesia Palangka Raya/Bank of Indonesia Palangka Raya
<https://www.bi.go.id/id/statistik/ekonomi-keuangan/sekda/StatistikRegionalDetail.aspx?idprov=62>

9.2 KOPERASI/COOPERATIVE

Tabel 9.2.1 Jumlah Koperasi Menurut Jenis Koperasi dan Kecamatan di Kabupaten Barito Utara, 2020
Table Number of Cooperatives by Type of Cooperative and Subdistrict in Barito Utara Regency, 2020

| Kecamatan Subdistrict | KUD | KPRI | KOPKAR | Lainnya Other | Jumlah Total |
|--------------------------|-----------|-----------|----------|------------------|-----------------|
| (1) | (2) | (3) | (4) | (5) | (6) |
| Montallat | 3 | - | 1 | 14 | 18 |
| Gunung Timang | 3 | - | - | 16 | 19 |
| Gunung Purei | - | - | - | 5 | 5 |
| Teweh Timur | - | - | - | 16 | 16 |
| Teweh Tengah | 4 | 14 | 3 | 53 | 74 |
| Teweh Baru | - | - | 1 | 21 | 22 |
| Teweh Selatan | 2 | - | 1 | 14 | 17 |
| Lahei | 1 | 1 | - | 19 | 21 |
| Lahei Barat | 3 | - | 1 | 10 | 14 |
| Barito Utara | 16 | 15 | 7 | 168 | 206 |
| 2019 | 16 | 15 | 7 | 165 | 203 |

Sumber/Source: Dinas Tenaga Kerja, Transmigrasi, Koperasi, Usaha Kecil dan Menengah Kabupaten Barito Utara/Regional Manpower, Transmigration, Cooperative and Small and Medium Enterprises Office of Barito Utara Regency

Tabel 9.2.2 Perkembangan Perkoperasian, 2020
Table Cooperative Development, 2020

| Jenis Koperasi <i>Type of Cooperatives</i> | Status <i>Status</i> | | Jumlah <i>Quantity</i> | Anggota <i>Member</i> | Modal Sendiri <i>Own Equity</i> |
|---|-------------------------|-------------------------------|---------------------------|--------------------------|------------------------------------|
| | Aktif <i>Active</i> | Tidak Not <i>Active</i> | (Unit) | (Org) | (000 Rp) |
| (1) | (2) | (3) | (4) | (5) | (6) |
| I. Kelompok KUD | | | | | |
| 1. KUD Aktif | 2 | - | 2 | 1 067 | 818 007 068 |
| 2. KUD Tidak Aktif | - | 14 | 14 | 2 666 | 978 093 479 |
| II. Klpk Fungsional | | | | | |
| 1. Pegawai Negeri | 6 | 9 | 15 | 735 | 2 910 543 303 |
| 2. Angkatan Darat | 1 | - | 1 | 145 | 709 568 336 |
| 3. Kepolisian | - | 1 | 1 | 261 | 868 298 164 |
| 4. Kop. Karyawan | - | 7 | 7 | 537 | 879 224 437 |
| III. Klpk Masyarakat | | | | | |
| 1. Wredatama | - | 1 | 1 | 26 | 2 500 000 |
| 2. Veteran | - | - | - | - | - |
| 3. Pabrik | - | 1 | 1 | 36 | 5 838 000 |
| 4. Wanita | 2 | 5 | 7 | 709 | 673 859 986 |
| 5. Pemuda | - | - | - | - | - |
| 6. Kop. Serba Usaha | 3 | 4 | 7 | 216 | 780 678 840 |
| 7. Kop. Peternakan | - | - | - | - | - |
| 8. Kop. Mahasiswa | - | 2 | 2 | 94 | 11 240 000 |
| 9. Kopontren | - | 1 | 1 | 92 | 6 765 000 |
| 10. Kop. Pasar | - | 1 | 1 | 190 | 30 707 119 |
| 11. Simpan Pinjam | 1 | 6 | 7 | 1 103 | 3 504 907 556 |
| 12. Kop. Pertanian | - | - | - | - | - |
| 13. Kop. Perkebunan | 2 | 3 | 5 | 765 | 968 610 413 |
| 14. Kop. Profesi | - | 1 | 1 | 22 | 3 840 000 |
| 15. Kop. Lainnya | 21 | 141 | 162 | 10 419 | 8 143 986 028 |
| Barito Utara | 38 | 197 | 235 | 15 350 | 21 296 667 729 |
| 2019 | 223 | 7 | 230 | 18 608 | 21 462 870 487 |

Lanjutan Tabel/Continued Table 9.2.2

| JenisKoperasi Type of Cooperatives | Modal Luar (000 Rp) External Capital (000 Rp) | Volume Usaha (000 Rp) Volume of Business (000 Rp) | SHU (000 Rp) |
|---------------------------------------|--|---|----------------------|
| (1) | (7) | (9) | (10) |
| I. Kelompok KUD | | | |
| 1. KUD Aktif | 6 955 225 350 | 13 926 878 143 | 334 713 200 |
| 2. KUD Tidak Aktif | 1 010 506 470 | 5 002 121 653 | 144 633 487 |
| II. Klpk Fungsional | | | |
| 1. Pegawai Negeri | 1 998 438 025 | 8 535 857 842 | 473 625 947 |
| 2. Angkatan Darat | 137 641 074 | 1 524 976 992 | 124 345 784 |
| 3. Kepolisian | 21 858 113 | 1 602 281 299 | 139 929 050 |
| 4. Kop. Karyawan | 322 268 747 | 2 135 033 977 | 92 183 290 |
| III. Klpk Masyarakat | | | |
| 1. Wredatama | 705 200 | 3 410 400 | 236 416 |
| 2. Veteran | - | - | - |
| 3. Pepabri | - | - | - |
| 4. Wanita | 329 636 559 | 1 966 120 048 | 84 437 752 |
| 5. Pemuda | - | - | - |
| 6. Kop. Serba Usaha | 106 862 000 | 1 099 042 316 | 65 539 760 |
| 7. Kop. Peternakan | - | - | - |
| 8. Kop. Mahasiswa | 450 700 | 24 001 300 | 1 133 500 |
| 9. Kopontren | 450 000 | 11 645 000 | 1 006 167 |
| 10. Kop. Pasar | 100 000 000 | 80 707 000 | 1 228 280 |
| 11. Simpan Pinjam | 1 620 366 733 | 10 264 816 973 | 204 019 134 |
| 12. Kop. Pertanian | - | - | - |
| 13. Kop. Perkebunan | 606 231 767 | 2 441 523 653 | 181 626 510 |
| 14. Kop. Profesi | 672 460 | 11 537 380 | 561 496 |
| 15. Kop. Lainnya | 4 773 171 918 | 19 205 706 599 | 792 364 278 |
| Barito Utara | 17 984 485 116 | 67 835 660 575 | 2 641 584 051 |
| 2019 | 16 615 784 009 | 66 662 288 754 | 2 789 997 999 |

Sumber/Source: Dinas Tenaga Kerja, Transmigrasi, Koperasi, Usaha Kecil dan Menengah Kabupaten Barito Utara/Regional Manpower, Transmigration, Cooperative and Small and Medium Enterprises Office of Barito Utara Regency

Tabel 9.2.3 Jumlah Koperasi Primer Menurut Kelompok/Jenis Koperasi dan Kecamatan di Kabupaten Barito Utara, 2020
Number of Primer Cooperatives by Group/Type of Cooperatives and Subdistrict in Barito Utara Regency, 2020

| Kelompok/Jenis <i>Group/Type</i> | Kecamatan/Subdistrict | | |
|-------------------------------------|-----------------------|---------------|--------------|
| | Montallat | Gunung Timang | Gunung Purei |
| (1) | (2) | (3) | (4) |
| I. Kelompok KUD | 3 | 3 | - |
| 1. KUD Aktif | - | - | - |
| 2. KUD Tidak Aktif | 3 | 3 | - |
| II. Klpk Fungsional | 1 | - | - |
| 1. Pegawai Negeri | - | - | - |
| 2. Angkatan Darat | - | - | - |
| 3. Kepolisian | - | - | - |
| 4. Kop. Karyawan | 1 | - | - |
| III. Kelompok Masyarakat | 14 | 16 | 5 |
| 1. Wredatama | - | - | - |
| 2. Veteran | - | - | - |
| 3. Pepabri | - | - | - |
| 4. Wanita | - | - | - |
| 5. Pemuda | - | - | - |
| 6. Kop. Serba Usaha | - | - | 1 |
| 7. Kop. Peternakan | - | - | - |
| 8. Kop. Mahasiswa | - | - | - |
| 9. Kopontren | - | - | - |
| 10. Kop. Pasar | - | - | - |
| 11. Simpan Pinjam | - | - | - |
| 12. Kop. Pertanian | - | - | - |
| 13. Kop. Perkebunan | - | - | - |
| 14. Kop. Profesi | - | - | - |
| 15. Kop. Lainnya | 14 | 16 | 4 |
| Barito Utara | 18 | 19 | 5 |
| 2019 | 18 | 19 | 5 |

Lanjutan Tabel/Continued Table 9.2.3

| Kelompok/Jenis Group/Type | Kecamatan/Subdistrict | | |
|------------------------------|-----------------------|--------------|------------|
| | Teweh Timur | Teweh Tengah | Teweh Baru |
| (1) | (5) | (6) | (7) |
| I. Kelompok KUD | - | 4 | - |
| 1. KUD Aktif | - | - | - |
| 2. KUD Tidak Aktif | - | 4 | - |
| II. Klpk Fungsional | - | 19 | 1 |
| 1. Pegawai Negeri | - | 14 | - |
| 2. Angkatan Darat | - | 1 | - |
| 3. Kepolisian | - | 1 | - |
| 4. Kop. Karyawan | - | 3 | 1 |
| III. Klpk Masyarakat | 16 | 74 | 22 |
| 1. Wredatama | - | 1 | - |
| 2. Veteran | - | - | - |
| 3. Pepabri | - | 1 | - |
| 4. Wanita | - | 6 | - |
| 5. Pemuda | - | - | - |
| 6. Kop. Serba Usaha | 1 | 3 | - |
| 7. Kop. Peternakan | - | - | - |
| 8. Kop. Mahasiswa | - | 1 | 1 |
| 9. Kopontren | - | 1 | - |
| 10. Kop. Pasar | - | 1 | - |
| 11. Simpan Pinjam | - | 6 | - |
| 12. Kop. Pertanian | - | - | - |
| 13. Kop. Perkebunan | - | 2 | - |
| 14. Kop. Profesi | - | 1 | - |
| 15. Kop. Lainnya | 15 | 51 | 21 |
| Barito Utara | 16 | 97 | 23 |
| 2019 | 16 | 94 | 22 |

Lanjutan Tabel/Continued Table 9.2.3

| Kelompok/Jenis Group/Type | Kecamatan/Subdistrict | | |
|------------------------------|-----------------------|-----------|-------------|
| | Teweh Selatan | Lahei | Lahei Barat |
| (1) | (8) | (9) | (10) |
| I. Kelompok KUD | 2 | 1 | 3 |
| 1. KUD Aktif | 1 | 1 | - |
| 2. KUD Tidak Aktif | 1 | - | 3 |
| II. Klpk Fungsional | 1 | 1 | 1 |
| 1. Pegawai Negeri | - | 1 | - |
| 2. Angkatan Darat | - | - | - |
| 3. Kepolisian | - | - | - |
| 4. Kop. Karyawan | 1 | - | 1 |
| III. Klpk Masyarakat | 19 | 19 | 10 |
| 1. Wredatama | - | - | - |
| 2. Veteran | - | - | - |
| 3. Pepabri | - | - | - |
| 4. Wanita | 1 | - | - |
| 5. Pemuda | - | - | - |
| 6. Kop. Serba Usaha | 1 | - | 1 |
| 7. Kop. Peternakan | - | - | - |
| 8. Kop. Mahasiswa | - | - | - |
| 9. Kopontren | - | - | - |
| 10. Kop. Pasar | - | - | - |
| 11. Simpan Pinjam | 1 | - | - |
| 12. Kop. Pertanian | - | - | - |
| 13. Kop. Perkebunan | 3 | - | - |
| 14. Kop. Profesi | - | - | - |
| 15. Kop. Lainnya | 13 | 19 | 9 |
| Barito Utara | 22 | 21 | 14 |
| 2019 | 22 | 21 | 14 |

Sumber/Source: Dinas Tenaga Kerja, Transmigrasi, Koperasi, Usaha Kecil dan Menengah Kabupaten Barito Utara/Regional Manpower, Transmigration, Cooperative and Small and Medium Enterprises Office of Barito Utara Regency

Tabel 9.2.4 Banyaknya Koperasi, Anggota serta Total Aset di Kabupaten Barito Utara, 2020
Number of Cooperatives, Amount of Member and Total Asset in Barito Utara Regency, 2020

| Kecamatan Subdistrict | Koperasi Cooperatives | Anggota Members | Volume Usaha Business Volume (Rupiah) |
|--------------------------|--------------------------|--------------------|---|
| (1) | (2) | (3) | (4) |
| Montallat | 18 | 2 589 | 567 610 920 |
| Gunung Timang | 19 | 2 021 | 2 375 243 434 |
| Gunung Purei | 5 | 131 | 222 332 516 |
| Teweh Timur | 16 | 714 | 4 084 762 298 |
| Teweh Tengah | 97 | 6 723 | 37 399 101 075 |
| Teweh Baru | 23 | 1 553 | 720 155 040 |
| Teweh Selatan | 22 | 2 638 | 8 663 801 400 |
| Lahei | 21 | 1 292 | 13 836 569 350 |
| Lahei Barat | 14 | 1 531 | 753 814 554 |
| Barito Utara | 235 | 19 192 | 68 623 390 587 |
| 2019 | 230 | 18 705 | 66 724 180 614 |

Sumber/Source: Dinas Tenaga Kerja, Transmigrasi, Koperasi, Usaha Kecil dan Menengah Kabupaten Barito Utara/Regional Manpower, Transmigration, Cooperative and Small and Medium Enterprises Office of Barito Utara Regency

9.3 LAINNYA/OTHERS

Tabel 9.3.1 Jumlah Perusahaan Menurut Bentuk Badan Hukum di Kabupaten Barito Utara, 2016–2020
Number of Establishments by Type of Business Entity in Barito Utara Regency, 2016–2020

| Tipe Badan Hukum Type of Business Entity | 2016 | 2017 | 2018 | 2019 | 2020 |
|---|-------------|-------------|-------------|-------------|-------------|
| (1) | (2) | (3) | (4) | (5) | (6) |
| Perseroan Terbatas/ <i>Limited Persero</i> | 17 | 17 | 54 | 34 | 36 |
| CV/Firma | 39 | 32 | 77 | 62 | 78 |
| Koperasi/ <i>Cooperatives</i> | 4 | 2 | 13 | 6 | 5 |
| Perorangan/ <i>Personal Establishment</i> | 60 | 68 | 94 | 50 | 257 |
| Lainnya/ <i>Other Company</i> | 1 | - | 8 | 6 | 5 |
| Barito Utara | 121 | 119 | 246 | 158 | 381 |

Catatan/Note: Data tahun 2018-2020 diperoleh dari Dinas Penanaman Modal dan Pelayanan Terpadu Satu Pintu Kabupaten Barito Utara, data sebelumnya diperoleh dari Dinas Perdagangan dan Perindustrian Kabupaten Barito Utara
Data is obtained from Licensing Service and Investment Office of Barito Utara Regency in 2018-2020, and the previous data is obtained from Trade and Industry Office of Barito Utara Regency

Sumber/Source: Dinas Perdagangan dan Perindustrian Kabupaten Barito Utara dan Dinas Penanaman Modal dan Pelayanan Terpadu Satu Pintu Kabupaten Barito Utara
Trade and Industry Office of Barito Utara Regency and Licensing Service and Investment Office of Barito Utara Regency

Tabel 9.3.2 Jumlah Pedagang Menurut Kecamatan di Kabupaten Barito Utara, 2020
Table Number of Merchants by Subdistrict in Barito Utara Regency, 2020

| Kecamatan Subdistrict | Pedagang Besar Whole Saler | Pedagang Menengah Medium Trader | Pedagang Kecil Small Trader |
|----------------------------------|---------------------------------------|--|--|
| (1) | (2) | (3) | (4) |
| Montallat | - | - | 2 |
| Gunung Timang | - | - | 3 |
| Gunung Purei | - | 1 | 1 |
| Teweh Timur | - | 1 | 3 |
| Teweh Tengah | 2 | 20 | 317 |
| Teweh Baru | - | 11 | 9 |
| Teweh Selatan | 1 | - | 7 |
| Lahei | - | 1 | - |
| Lahei Barat | - | - | 2 |
| Barito Utara | 3 | 34 | 344 |
| 2019 | 2 | 28 | 129 |

Sumber/Source: Dinas Penanaman Modal dan Pelayanan Terpadu Satu Pintu Kabupaten Barito Utara/Licensing Service and Investment Office of Barito Utara Regency

Tabel 9.3.3 Banyaknya Perusahaan Menurut Bentuk Perusahaan dan Kecamatan di Kabupaten Barito Utara, 2020
Number of Companies by Type and Subdistrict in Barito Utara Regency, 2020

| Kecamatan Subdistrict | Perseroan Terbatas Limited Persero | Koperasi Cooperation | CV CV | FA FA | Perusa- haan Perseo- rangan Personal Establis- ment | Bentuk Usaha Lainnya Other Company | Jumlah Total |
|--------------------------|---|-------------------------|-----------|----------|---|--|-----------------|
| (1) | (2) | (3) | (4) | (5) | (6) | (7) | (8) |
| Montallat | - | 1 | - | - | 1 | - | 2 |
| Gunung Timang | - | - | - | - | 2 | 1 | 3 |
| Gunung Purei | 1 | 1 | - | - | - | - | 2 |
| Teweh Timur | 1 | 1 | 1 | - | - | 1 | 4 |
| Teweh Tengah | 21 | 2 | 66 | - | 248 | 2 | 339 |
| Teweh Baru | 11 | - | 8 | - | 1 | - | 20 |
| Teweh Selatan | 1 | - | 2 | - | 4 | 1 | 8 |
| Lahei | 1 | - | - | - | - | - | 1 |
| Lahei Barat | - | - | 1 | - | 1 | - | 2 |
| Barito Utara | 36 | 5 | 78 | - | 257 | 5 | 381 |
| 2019 | 34 | 6 | 62 | - | 50 | 6 | 158 |

Sumber/Source: Dinas Penanaman Modal dan Pelayanan Terpadu Satu Pintu Kabupaten Barito Utara/Licensing Service and Investment Office of Barito Utara Regency

Tabel 9.3.4 Pemasukan Beberapa Bahan Pokok di Kabupaten Barito Utara, 2020
Table *Supplying a few of basic commodities in Barito Utara Regency, 2020*

| Jenis Komoditi <i>Kind of Comodity</i> | Stok Awal <i>First Stock</i> | Pengadaan <i>Supply</i> | Penyaluran <i>Distribution</i> | Stok Akhir <i>Last Stock</i> |
|---|---------------------------------|----------------------------|-----------------------------------|---------------------------------|
| (1) | (2) | (3) | (4) | (5) |
| 1. Beras/Rice (Ton) | 7,5 | 37 829 | 36 023 | 7,9 |
| 2. Gula Pasir/Sugars (Ton) | 16,0 | 3 763 | 3 486 | 17,0 |
| 3. Minyak Goreng/Cooking oil (Ton) | 6,2 | 972 | 926 | 6,5 |
| 4. Daging sapi/Beef (Ton) | 10,5 | 1 054 389 | 880 185 | 11,0 |
| 5. Daging ayam/Chicken (Ton) | 15,0 | 936 604 | 811 499 | 16,0 |
| 6. Telur/Egg (Ton) | 14,0 | 836 151 | 758 422 | 15,0 |
| 7. Susu/Milk (Ton) | 14,0 | 973 305 | 901 667 | 15,0 |
| 8. Jagung pipilan/Corn (Ton) | 13,0 | 929 060 | 876 383 | 14,0 |
| 9. Minyak tanah/Petrol (litr) | 12 236,0 | 13 409 | 11 586 | 12 848,0 |
| 10. Garam beryodium/Salt (Ton) | 7,5 | 585 | 554 | 7,9 |
| 11. Ikan asin/Salted fish (Ton) | 3,7 | 64 | 61 | 3,9 |
| 12. Cabe merah/Red papper (Ton) | 13,0 | 15 | 13 | 14,0 |
| 13. Tepung terigu/Wheat flour (Ton) | 12,0 | 585 | 555 | 13,0 |

Sumber/Source: Dinas Perdagangan dan Perindustrian Kabupaten Barito Utara/Trade and Industry Office of Barito Utara Regency

Tabel 9.3.5 Pemasukan dan Penyaluran Beras Daerah di Kabupaten Barito Utara, 2020
Supply and Distribution of Rice in Barito Utara Regency (in Kg), 2020

| Bulan Month | Stok Awal First Stock | Pemasukan Penerimaan Supply | Pengeluaran Penyaluran Distribution | Stok Akhir Last Stock |
|-------------------------|--------------------------|-----------------------------------|---|-----------------------------|
| (1) | (2) | (3) | (4) | (5)=(2)+(3)-(4) |
| 01. Januari/January | 527 010 | - | 41 320 | 485 690 |
| 02. Februari/February | 485 690 | 24 200 | 99 772 | 410 118 |
| 03. Maret/March | 410 118 | 16 300 | 115 816 | 310 602 |
| 04. April/April | 310 602 | 88 000 | 61 180 | 337 422 |
| 05. Mei/May | 337 422 | 338 000 | 235 186 | 440 236 |
| 06. Juni/June | 440 236 | 76 400 | 159 434 | 357 202 |
| 07. Juli/July | 357 202 | 270 500 | 192 396 | 435 306 |
| 08. Agustus/August | 435 306 | 200 | 70 177 | 365 329 |
| 09. September/September | 365 329 | 56 440 | 76 660 | 345 109 |
| 10. Oktober/October | 345 109 | 102 980 | 99 556 | 348 533 |
| 11. November/November | 348 533 | 149 280 | 39 701 | 458 112 |
| 12. Desember/December | 458 112 | 257 640 | 56 079 | 659 673 |
| Barito Utara | - | 1 379 940 | 1 247 277 | 659 673 |
| 2019 | - | 1 205 750 | 1 150 849 | 527 010 |

Sumber/Source: Perum Bulog Sub Divre Muara Teweh Kabupaten Barito Utara/Sub Division Logistics Agency of Barito Utara Regency

Tabel 9.3.6 Jumlah Pemasukan Beras di Kabupaten Barito Utara (dalam kg), 2017-2020
Table Number of Rice Supply at Barito Utara Regency (in Kg), 2017-2020

| Bulan Month | 2017 | 2018 | 2019 | 2020 |
|-------------------------|------------------|------------------|------------------|------------------|
| (1) | (2) | (3) | (4) | (5) |
| 01. Januari/January | 847 110 | 360 005 | 444 736 | 485 690 |
| 02. Februari/February | 792 270 | 308 800 | 493 603 | 410 118 |
| 03. Maret/March | 800 072 | 159 726 | 454 802 | 310 602 |
| 04. April/April | 807 950 | 183 968 | 588 352 | 337 422 |
| 05. Mei/May | 560 240 | 355 352 | 423 137 | 440 236 |
| 06. Juni/June | 520 764 | 499 352 | 411 729 | 357 202 |
| 07. Juli/July | 440 698 | 542 744 | 526 758 | 435 306 |
| 08. Agustus/August | 429 648 | 667 494 | 430 420 | 365 329 |
| 09. September/September | 558 316 | 666 264 | 407 250 | 345 109 |
| 10. Oktober/October | 296 983 | 668 126 | 507 520 | 348 533 |
| 11. November/November | 443 252 | 508 540 | 654 060 | 458 112 |
| 12. Desember/December | 383 950 | 472 109 | 527 010 | 659 673 |
| Barito Utara | 6 881 253 | 5 392 480 | 5 869 377 | 4 953 332 |

Sumber/Source: Perum Bulog Sub Divre Muara Teweh Kabupaten Barito Utara/Sub Division Logistics Agency of Barito Utara Regency

Tabel 9.3.7 Banyaknya Beras yang Disalurkan di Kabupaten Barito Utara (dalam Kg), 2020
Table **Number of Rice Distribution in Barito Utara Regency (in Kg), 2020**

| Bulan Month | Karyawan Labour | CBP CBP | POLRES Police | DEPSOS Social Service |
|-------------------------|----------------------------|--------------------|--------------------------|----------------------------------|
| (1) | (2) | (3) | (4) | (5) |
| 01. Januari/January | 530 | - | 10 440 | - |
| 02. Februari/February | 530 | - | 10 542 | - |
| 03. Maret/March | 410 | - | 10 504 | 252 |
| 04. April/April | 410 | - | 20 592 | 728 |
| 05. Mei/May | 410 | 100 000 | 10536 | - |
| 06. Juni/June | 410 | - | 20 460 | 144 |
| 07. Juli/July | 410 | - | 20 480 | - |
| 08. Agustus/August | 410 | - | 10 462 | - |
| 09. September/September | 410 | - | 10 434 | - |
| 10. Oktober/October | 410 | - | 10 398 | - |
| 11. November/November | 410 | - | 10 426 | - |
| 12. Desember/December | 478 | - | 10 426 | - |
| Barito Utara | 5 228 | 100 000 | 155 700 | 1 124 |
| 2019 | 6 050 | - | 125 612 | - |

Lanjutan Tabel/Continued Table 9.3.7

| Bulan/ Month | Komersial | Raskin/PKPS- BBM PKPS-BBM | OPM OPM | Move Lokal LocalMove | Jumlah Total |
|-------------------------|----------------|---------------------------------|----------------|-------------------------|------------------|
| (1) | (6) | (7) | (8) | (9) | (10) |
| 01. Januari/January | 16 500 | - | 13 850 | - | 41 320 |
| 02. Februari/February | 19 700 | - | 69 000 | - | 99 772 |
| 03. Maret/March | 24 350 | - | 80 300 | - | 115 816 |
| 04. April/April | 20 500 | - | 18 950 | - | 61 180 |
| 05. Mei/May | 97 030 | - | 27 210 | - | 235 186 |
| 06. Juni/June | 89 370 | - | 49 050 | - | 159 434 |
| 07. Juli/July | 86 500 | 37 365 | 47 641 | - | 192 396 |
| 08. Agustus/August | 10 200 | 37 365 | 11 740 | - | 70 177 |
| 09. September/September | 230 | 37 365 | 26 221 | - | 74 660 |
| 10. Oktober/October | 59 190 | - | 29 558 | - | 99 556 |
| 11. November/November | - | - | 28 865 | - | 39 701 |
| 12. Desember/December | 8 000 | - | 37 175 | - | 56 079 |
| Barito Utara | 431 570 | 112 095 | 439 560 | - | 1 245 277 |
| 2019 | 729 909 | 327 590 | 221 717 | - | 1 382 378 |

Sumber/Source: Perum Bulog Sub Divre Muara Teweh Kabupaten Barito Utara/Sub Division Logistics Agency of Barito Utara Regency

10

Pengeluaran Penduduk dan Konsumsi Makanan

Population Expenditure and Food Consumption

Rata-rata **Pengeluaran Perkapita** sebulan di Kabupaten Barito Utara Tahun 2020
Monthly Average Expenditure per Capita



Rp 1.273.944,-

dirinci menurut
expenditure by

Pengeluaran Makanan

Food Expenditure



Rp 652.603,-

Pengeluaran Bukan Makanan

Non-Food Expenditure



Rp 652.603,-

3 Komoditas Terbesar dalam Pengeluaran Perkapita Sebulan

Third Biggest Commodities in Monthly Average Expenditure

Pengeluaran Makanan

Food Expenditure

1

Makanan dan Minuman Jadi
Prepared Food and Beverages



12,31%

2

Rokok
Cigarettes



7,05%

3

Padi-padian
Cereals



6,17%

Pengeluaran Bukan Makanan

Non-Food Expenditure

1

Perumahan, Bahan Bakar, Penerangan, Air
Housing and Household Facilities



29,14%

2

Aneka Barang dan Jasa
Goods and Services



5,03%

3

Barang Tahan Lama
Durable Goods



4,25%

PENJELASAN TEKNIS

TECHNICAL NOTES

- | | |
|---|--|
| <p>1. Data Pengeluaran dan Konsumsi penduduk menurut kelompok barang diperoleh dari Survei Sosial Ekonomi (Susenas). Mulai tahun 2011 Susenas dilaksanakan secara Triwulan, yaitu Triwulan I di bulan Maret, Triwulan II di bulan Juni, Triwulan III di bulan September dan Triwulan IV dilaksanakan bulan Desember. Mulai tahun 2015, Susenas dilaksanakan 2 (dua) kali dalam setahun, yaitu pada bulan Maret dan September.</p> | <p>1. <i>Expenditure and Consumption Data of population by commodity groups are obtained from the Social Economy Survey (Susenas). Since 2011 Susenas implemented in quarterly i.e. The First Quarter of Susenas held in March, the Second Quarter held in June, the Third Quarter held in September and the Fourth Quarter held in December. Since 2015, Susenas is held 2 (two) times a year, namely in March and September.</i></p> |
| <p>2. Data konsumsi/pengeluaran rumah tangga yang dikumpulkan pada Susenas 2018 dibagi menjadi dua kelompok yaitu konsumsi makanan dan bukan makanan.</p> | <p>2. <i>Data consumption/expenditure of households that is collected on SUSENAS 2018 is divided into two groups namely consumption of food and non-food.</i></p> |
| <p>3. Konsumsi/pengeluaran makanan dirinci menjadi 215 komoditi, masing-masing dikumpulkan data kuantitas dan nilainya.</p> | <p>3. <i>Consumption/expenditure of food are specified into 215 commodities, which each commodity is collected the quantities and its value.</i></p> |

ULASAN

DESCRIPTION

Golongan pengeluaran per kapita per bulan penduduk Kabupaten Barito Utara tahun 2020 paling banyak berada pada rentang nilai 500.000 – 749.999 rupiah (26,13 persen). Sementara itu, golongan pengeluaran per kapita per bulan penduduk Kabupaten Barito Utara tahun 2020 yang paling sedikit berada pada rentang nilai 200.000 hingga 299.999 rupiah (0,16 persen).

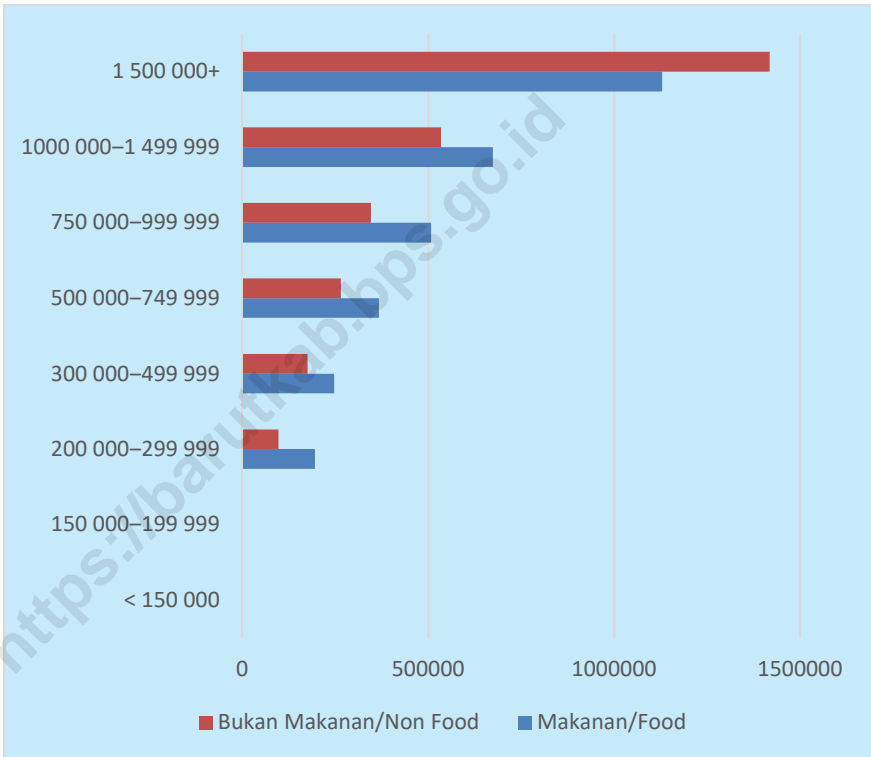
Group of expenditure per capita per month of residents in Barito Utara Regency in 2019 most were in the value from 500,000 to 749,999 rupiah (26.13 percent). Meanwhile, the smallest population spending per capita per month are in the range of values from 200,000 rupiah to 299,999 rupiah (0.16 percent).

Konsumsi kalori dan protein di kota dan desa pada tahun 2020 paling banyak berasal dari padi-padian. Secara keseluruhan, penduduk kota dan desa mengkonsumsi kalori sebanyak 2091,13 kalori per kapita per hari dan protein sebanyak 59,54 per kapita per hari.

Consumption of calories and protein in urban and rural in 2020 mostly came from grains. Overall, residents of urban and rural consumed calorie as much as 2,091.13 calories per capita per day and protein as much as 59.54 per capita per day.

<https://barutkab.go.id>

Gambar 10 Pengeluaran Rata-rata Perkapita Sebulan Menurut Golongan Pengeluaran dan Kelompok Barang di Kabupaten Barito Utara (rupiah), 2020
Picture Average Expenditure Per Capita Per Month by Expenditure Class and Commodity Group in Barito Utara Regency (rupiahs), 2020



Sumber/Source: Survei Sosial Ekonomi Nasional (Susenas) Maret 2020, BPS/National Socio-Economic Survey March 2020, BPS-Statistics

Tabel 10.1 Rata-rata Pengeluaran Per kapita Sebulan Menurut Kelompok Komoditas di Kabupaten Barito Utara (rupiah), 2019-2020
Monthly Average Expenditure Per Capita by Commodity Group in Barito Utara Regency (rupiahs), 2019-2020

| Kelompok Komoditas Commodity Group | 2019 | 2020 |
|--|----------------|----------------|
| (1) | (2) | (3) |
| Makanan/Food | | |
| Padi-padian/Cereals | 65 785 | 78 540 |
| Umbi-umbian/Tubers | 3 392 | 5 322 |
| Ikan/Fish | 64 463 | 68 883 |
| Daging/Meat | 33 635 | 44 822 |
| Telur dan susu/Eggs and milk | 35 472 | 51 268 |
| Sayur-sayuran/Vegetables | 38 976 | 45 878 |
| Kacang-kacangan/Legumes | 8 215 | 10 155 |
| Buah-buahan/Fruits | 28 315 | 25 881 |
| Minyak dan kelapa/Oil and coconut | 12 670 | 15 602 |
| Bahan minuman/Beverage stuffs | 19 854 | 26 295 |
| Bumbu-bumbuan/Spices | 13 762 | 16 184 |
| Konsumsi lainnya/Miscellaneous food items | 15 483 | 17 162 |
| Makanan dan minuman jadi/Prepared food and beverages | 167 609 | 156 775 |
| Rokok/Cigarettes | 75 784 | 89 835 |
| Jumlah Makanan/Total Food | 583 414 | 652 603 |

Lanjutan Tabel/Continued Table 10.1

| Kelompok Komoditas <i>Commodity Group</i> | 2019 | 2020 |
|--|------------------|------------------|
| (1) | (4) | (5) |
| Bukan Makanan/Non-Food | | |
| Perumahan, bahan bakar, penerangan, air/ <i>Housing and household facility</i> | 313 610 | 371 275 |
| Aneka barang dan jasa/ <i>Goods and services</i> | 69 704 | 64 038 |
| Biaya pendidikan/ <i>Education cost</i> | 18 857 | 23 195 |
| Biaya kesehatan/ <i>Health cost</i> | 19 122 | 10 877 |
| Pakaian, alas kaki, dan tutup kepala/ <i>Clothing, footwear, and headgear</i> | 23 974 | 28 153 |
| Barang yang tahan lama/ <i>Durable goods</i> | 49 198 | 54 138 |
| Pajak pemakaian dan premi asuransi/ <i>Taxes and insurances</i> | 38 928 | 53 945 |
| Keperluan pesta dan upacara/ <i>Parties and ceremonies</i> | 10 070 | 15 722 |
| Jumlah Bukan Makanan/Total Non-Food | 543 461 | 621 341 |
| Jumlah/Total | 1 126 875 | 1 273 944 |

Sumber/Source: Survei Sosial Ekonomi Nasional (Susenas) Maret 2020, BPS/National Socio-Economic Survey March 2020, BPS-Statistics

Tabel 10.2 **Persentase Pengeluaran Per kapita Sebulan Menurut Kelompok Komoditas di Kabupaten Barito Utara (rupiah), 2019-2020**
Percentage of Monthly Expenditure Per Capita by Commodity Group in Barito Utara Regency (rupiahs), 2019-2020

| Kelompok Komoditas Commodity Group | 2019 | 2020 |
|--|--------------|--------------|
| (1) | (2) | (3) |
| Makanan/Food | | |
| Padi-padian/ <i>Cereals</i> | 5,84 | 6,17 |
| Umbi-umbian/ <i>Tubers</i> | 0,30 | 0,42 |
| Ikan/ <i>Fish</i> | 5,72 | 5,41 |
| Daging/ <i>Meat</i> | 2,98 | 3,52 |
| Telur dan susu/ <i>Eggs and milk</i> | 3,15 | 4,02 |
| Sayur-sayuran/ <i>Vegetables</i> | 3,46 | 3,60 |
| Kacang-kacangan/ <i>Legumes</i> | 0,73 | 0,80 |
| Buah-buahan/ <i>Fruits</i> | 2,51 | 2,03 |
| Minyak dan kelapa/ <i>Oil and coconut</i> | 1,12 | 1,22 |
| Bahan minuman/ <i>Beverage stuffs</i> | 1,76 | 2,06 |
| Bumbu-bumbuan/ <i>Spices</i> | 1,22 | 1,27 |
| Konsumsi lainnya/ <i>Miscellaneous food items</i> | 1,37 | 1,35 |
| Makanan dan minuman jadi/ <i>Prepared food and beverages</i> | 14,87 | 12,31 |
| Rokok/ <i>Cigarettes</i> | 6,73 | 7,05 |
| Jumlah Makanan/Total Food | 51,77 | 51,23 |

Lanjutan Tabel/Continued Table 10.2

| Kelompok Komoditas <i>Commodity Group</i> | 2019 | 2020 |
|--|---------------|---------------|
| (1) | (4) | (5) |
| Bukan Makanan/Non-Food | | |
| Perumahan, bahan bakar, penerangan, air/ <i>Housing and household facility</i> | 27,83 | 29,14 |
| Aneka barang dan jasa/ <i>Goods and services</i> | 6,19 | 5,03 |
| Biaya pendidikan/ <i>Education cost</i> | 1,67 | 1,82 |
| Biaya kesehatan/ <i>Health cost</i> | 1,70 | 0,85 |
| Pakaian, alas kaki, dan tutup kepala/ <i>Clothing, footwear, and headgear</i> | 2,13 | 2,21 |
| Barang yang tahan lama/ <i>Durable goods</i> | 4,37 | 4,25 |
| Pajak pemakaian dan premi asuransi/ <i>Taxes and insurances</i> | 3,45 | 4,23 |
| Keperluan pesta dan upacara/ <i>Parties and ceremonies</i> | 0,89 | 1,23 |
| Jumlah Bukan Makanan/Total Non-Food | 48,23 | 48,77 |
| Jumlah/Total | 100,00 | 100,00 |

Sumber/Source: Survei Sosial Ekonomi Nasional (Susenas) Maret 2020, BPS/National Socio-Economic Survey March 2019, BPS-Statistics

Tabel 10.3 Rata-rata Pengeluaran Perkapita Sebulan Menurut Golongan Pengeluaran dan Kelompok Barang di Kabupaten Barito Utara (rupiah), 2020
Monthly Average Expenditure Per Capita by Expenditure Class and Commodity Group in Barito Utara Regency (rupiahs), 2020

| Golongan Pengeluaran <i>Expenditure Class</i> | Kelompok Barang <i>Commodity Group</i> | | |
|---|---|----------------------------------|------------------------|
| | Makanan <i>Food</i> | Bukan Makanan <i>Non Food</i> | Jumlah <i>Total</i> |
| (1) | (2) | (3) | (4) |
| < 150 000 | - | - | - |
| 150 000—199 999 | - | - | - |
| 200 000—299 999 | 195 643 | 97 313 | 292 955 |
| 300 000—499 999 | 247 527 | 175 990 | 423 517 |
| 500 000—749 999 | 367 539 | 265 170 | 632 709 |
| 750 000—999 999 | 508 118 | 346 142 | 854 260 |
| 1000 000—1 499 999 | 674 289 | 534 603 | 1 208 893 |
| 1 500 000+ | 1 129 058 | 1 418 398 | 2 547 456 |
| Rata-Rata Pengeluaran Perkapita/Bulan <i>Monthly Average Expenditure Per Capita</i> | 652 603 | 621 341 | 1 273 944 |
| 2019 | 583 414 | 543 461 | 1 126 875 |

Sumber/*Source*: Survei Sosial Ekonomi Nasional (Susenas) Maret 2020, BPS/*National Socio-Economic Survey March 2019, BPS-Statistics*

Tabel 10.4 **Persentase Penduduk Menurut Golongan Pengeluaran Perkapita Sebulan, 2020**
Table **Percentage of Population by Group of Expenditure per Capita per Month, 2020**

| Golongan Pengeluaran Perkapita Sebulan <i>Group of Expenditure per Capita per Month</i> | Kota + Desa <i>Urban + Rural</i> |
|---|--|
| (1) | (2) |
| < 150 000 | - |
| 150 000—199 999 | - |
| 200 000—299 999 | 0,16 |
| 300 000—499 999 | 5,97 |
| 500 000—749 999 | 19,85 |
| 750 000—999 999 | 26,13 |
| 1 000 000—1 499 999 | 23,95 |
| 1 500 000+ | 23,94 |
| Jumlah/Total | 100,00 |

Sumber/Source: Survei Sosial Ekonomi Nasional (Susenas) Maret 2020, BPS/National Socio-Economic Survey March 2020, BPS-Statistics

Tabel 10.5 **Konsumsi Kalori Per Kapita Per Hari (dalam kkal/hari) Menurut Jenis Konsumsi, 2020**
Calory Consumption Per Capita Per Day (in kkal/day) by Kind of Consumption, 2020

| Jenis Pengeluaran/Konsumsi <i>Kind of Expenditure/Consumption</i> | Kota + Desa <i>Urban + Rural</i> |
|---|--|
| (1) | (2) |
| Padi-padian/ <i>Cereals</i> | 863,01 |
| Umbi-umbian/ <i>Tubers</i> | 31,07 |
| Ikan/ <i>Fish</i> | 55,00 |
| Daging/ <i>Meat</i> | 94,26 |
| Telur dan susu/ <i>Eggs and milk</i> | 80,19 |
| Sayur-sayuran/ <i>Vegetables</i> | 36,49 |
| Kacang-kacangan/ <i>Legumes</i> | 36,04 |
| Buah-buahan/ <i>Fruits</i> | 38,62 |
| Minyak dan kelapa/ <i>Oil and coconut</i> | 276,09 |
| Bahan minuman/ <i>Beverage stuffs</i> | 135,18 |
| Bumbu-bumbuan/ <i>Spices</i> | 7,79 |
| Konsumsi lainnya/ <i>Miscellaneous food items</i> | 77,07 |
| Makanan dan minuman jadi/ <i>Prepared food and beverages</i> | 360,32 |
| Rokok/ <i>Cigarettes</i> | - |

Sumber/Source: Survei Sosial Ekonomi Nasional (Susenas) Maret 2020, BPS/National Socio-Economic Survey March 2019, BPS-Statistics

Tabel 10.6 **Konsumsi Protein Per Kapita Per Hari (dalam gram/hari) Menurut Jenis Konsumsi, 2020**
Protein Consumption Per Capita Per Day (in gram/day) by Kind of Consumption, 2020

| Jenis Pengeluaran/Konsumsi <i>Kind of Expenditure/Consumption</i> | Kota + Desa <i>Urban + Rural</i> |
|--|-------------------------------------|
| (1) | (2) |
| Padi-padian/ <i>Cereals</i> | 20,31 |
| Umbi-umbian/ <i>Tubers</i> | 0,27 |
| Ikan/ <i>Fish</i> | 8,54 |
| Daging/ <i>Meat</i> | 5,65 |
| Telur dan susu/ <i>Eggs and milk</i> | 4,54 |
| Sayur-sayuran/ <i>Vegetables</i> | 2,39 |
| Kacang-kacangan/ <i>Legumes</i> | 3,68 |
| Buah-buahan/ <i>Fruits</i> | 0,46 |
| Minyak dan lemak/ <i>Oil and fats</i> | 0,06 |
| Bahan minuman/ <i>Beverage stuffs</i> | 1,08 |
| Bumbu-bumbuan/ <i>Spices</i> | 0,34 |
| Konsumsi lainnya/ <i>Miscellaneous food items</i> | 1,63 |
| Makanan dan minuman jadi/ <i>Prepared food and beverages</i> | 10,59 |
| Tembakau dan sirih/ <i>Tobacco and betel</i> | - |

Sumber/*Source*: Survei Sosial Ekonomi Nasional (Susenas) Maret 2020, BPS/*National Socio-Economic Survey March 2019, BPS-Statistics*

11

Sistem Neraca Nasional

System of Regional Accounts

Laju Pertumbuhan PDRB ADHK Menurut Lapangan Usaha di Kabupaten Barito Utara Tahun 2020**

**angka sangat sementara

*Growth Rate of GRDP at 2010 Constant Market Prices by Industrial Origin 2020**

**very preliminary figures

-2,24% ↓



Laju PDRB ADHK Tertinggi pada sektor

Highest Growth Rate of GRDP in sector

Informasi dan Komunikasi

Information and Communication



Laju PDRB ADHK Terendah pada sektor

Lowest Growth Rate of GRDP in sector

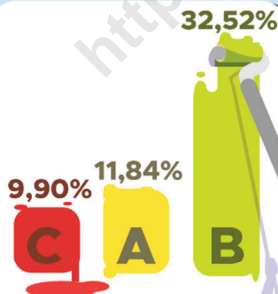
Jasa Perusahaan

Business Activities



Tiga Lapangan Usaha dengan Kontribusi Terbesar terhadap PDRB 2020

Three Industrial Origin with Biggest Contribution to GRDP 2020



- B** **Pertambangan dan Penggalian**
Mining and Quarrying Sector
- A** **Pertanian, Kehutanan, dan Perikanan**
Agriculture, Forestry, and Fishing
- C** **Industri Pengolahan**
Manufacturing



PENJELASAN TEKNIS

1. **Produk Domestik** adalah semua barang dan jasa sebagai hasil dari kegiatan-kegiatan ekonomi yang beroperasi di wilayah domestik, tanpa memperhatikan apakah faktor produksinya berasal dari atau dimiliki oleh penduduk daerah tersebut, merupakan produk domestik daerah yang bersangkutan.
2. **Produk regional** merupakan produk domestik ditambah dengan pendapatan dari faktor produksi yang diterima dari luar daerah/negeri dikurangi dengan pendapatan dari faktor produksi yang dibayarkan ke luar daerah/negeri. Jadi produk regional merupakan produk yang ditimbulkan oleh faktor produksi yang dimiliki oleh residen.
3. **Produk Domestik Regional Bruto atas dasar harga pasar** adalah jumlah nilai tambah bruto (*gross value added*) yang timbul dari seluruh sektor perekonomian di suatu wilayah. **Nilai tambah** adalah nilai yang ditambahkan dari kombinasi faktor produksi dan bahan baku dalam proses produksi. **Penghitungan nilai tambah** adalah nilai produksi (output) dikurangi biaya antara.
4. **PDRB menurut lapangan usaha** mengalami perubahan klasifikasi dari 9 lapangan usaha menjadi 17 lapangan usaha. PDRB menurut lapangan usaha dirinci menurut total nilai tambah dari seluruh

TECHNICAL NOTES

1. **Domestic Products** are all goods and services as a result of economic activities operating in the domestic territory, regardless of whether the factor of production is derived from or owned by the dareha population, is the domestic product of the region concerned.
2. **Regional product** is a domestic product plus income from inputs received from outside the region/country less the income from production factors paid out of the country/region. So a regional product is a product generated by the production factor owned by the resident.
3. **Gross Regional Domestic Product at market value** is the amount of gross added value arising from all economic sectors in a region. Value added is an added value of a combination of factors of production and raw materials in the production process. The calculation of added value is the value of production (output) minus intermediate costs.
4. **GRDP by industry classification** changes from 9 sectors to 17 industries. GRDP by industry classified by types of economic activities such as Agriculture, Forestry and

sektor ekonomi yang mencakup lapangan usaha Pertanian, Kehutanan, dan Perikanan; Pertambangan dan Penggalian; Industri Pengolahan; Pengadaan Listrik dan Gas; Pengadaan Air, Pengelolaan Sampah, Limbah, dan Daur Ulang; Konstruksi; Perdagangan Besar dan Eceran, Reparasi Mobil dan Sepeda Motor; Transportasi dan Pergudangan; Penyediaan Akomodasi dan Makan Minum; Informasi dan Komunikasi; Jasa Keuangan dan Asuransi; Real Estat; Jasa Perusahaan; Administrasi Pemerintahan, Pertahanan dan Jaminan Sosial Wajib; Jasa Pendidikan; Jasa Kesehatan dan Kegiatan Sosial; dan Jasa Lainnya.

Fishing; Mining and Quarrying; Manufacturing; Electricity and Gas; Water Supply, Sewerage, Waste Management, and Remediation Activities; Construction; Wholesale and Retail Trade, Repair of Motor Vehicles and Motorcycles; Transportation and Storage; Accommodation and Food Service Activities; Information and Communication; Financial and Insurance Activities; Real Estate Activities; Business Activities; Public Administration; Defence and Compulsory Social Security; Education; Human Health and Social Work Activities; and Other Service Activities.

5. **PDRB menurut pengeluaran** mengalami perubahan klasifikasi dimana pengeluaran konsumsi Lembaga Non Profit yang Melayani Rumah Tangga (LNPR) yang sebelumnya termasuk bagian dari pengeluaran konsumsi rumah tangga menjadi komponen terpisah. Sehingga klasifikasi PDRB menurut pengeluaran dirinci menjadi 7 komponen yaitu komponen Pengeluaran Konsumsi Rumah Tangga, Pengeluaran Konsumsi LPNRT, Pengeluaran Konsumsi Pemerintah, Pembentukan Modal Tetap Bruto, Perubahan Inventori, Ekspor dan Impor.

5. **GRDP by expenditure classification** changes where consumption expenditure Non-profit Institutions Serving Households (NPISH) previously included as part of household consumption expenditure is taken out into separate component. So that, GRDP by type of expenditure is classified into: household consumption expenditure, NPISH consumption expenditure, government consumption expenditure, gross fixed capital formation, changes in inventories, export and imports.

ULASAN

PDRB atas dasar harga berlaku Kabupaten Barito Utara pada tahun 2020 sebesar 9.391,7 miliar rupiah menurun dibandingkan tahun 2019 yang besarnya mencapai 9.801,1 miliar rupiah. Sedangkan PDRB atas dasar harga konstan 2010 pada tahun 2020 sebesar 6.955,4 miliar rupiah.

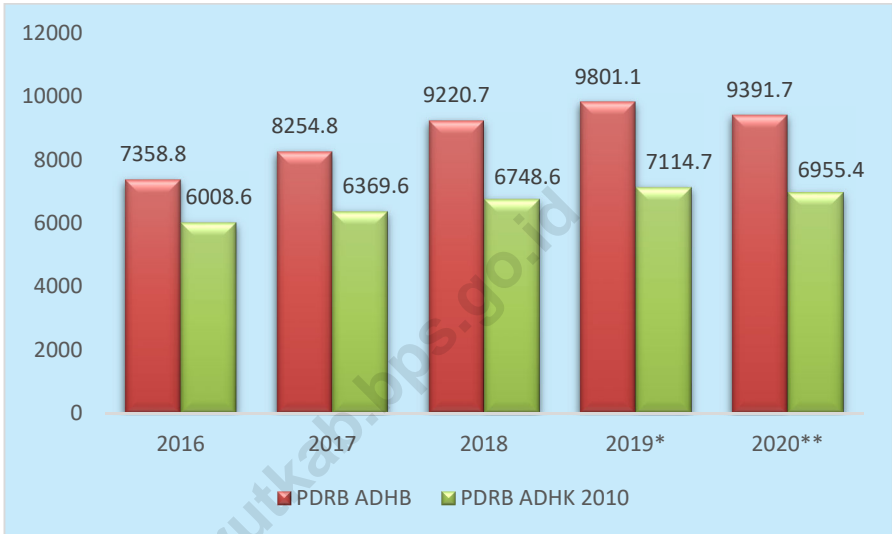
Tahun 2020, sektor pertambangan dan penggalan merupakan kontributor terbesar dalam pembentukan PDRB yaitu sebesar 32,52 persen, kemudian disusul sektor pertanian, kehutanan dan perikanan sebesar 11,84 persen, dan disusul sektor-sektor lainnya.

DESCRIPTION

GRDP at current market prices of Barito Utara Regency in 2020 was 9,391.7 billion rupiah decreasing from 9,801.1 billion rupiah in 2019. While GRDP at 2010 constant market prices in 2020 was 6,955.4 billion rupiah.

In 2020, mining and quarrying sector is the biggest contributor to GRDP by 32.52 percent then it was followed by agriculture, forestry and fisheries with the value of 11.84 percent, then followed by other sectors.

Gambar 11 Produk Domestik Regional Bruto Atas Dasar Harga Berlaku dan Harga Konstan 2010 (Miliar Rupiah), 2016-2020
Picture Gross Domestic Regional Product at Current and 2010 Constant Price (Billion Rupiahs), 2016-2020



Keterangan/Note: *Angka sementara/Preliminary figures

** Angka sangat sementara/Very preliminary figures

Sumber/Source: BPS, berbagai sensus, survei dan sumber lain/BPS-Statistics, various census, survey, and other sources

Tabel 11.1 Produk Domestik Regional Bruto Atas Dasar Harga Berlaku Menurut Lapangan Usaha di Kabupaten Barito Utara (miliar rupiah), 2016–2020
Gross Regional Domestic Product at Current Market Prices by Industrial Origin in Barito Utara Regency (billion rupiahs), 2016–2020

| Lapangan Usaha/Industry | | 2016 |
|---|--|----------------|
| | (1) | (2) |
| A | Pertanian, Kehutanan dan Perikanan/ <i>Agriculture, Forestry and Fishing</i> | 895,0 |
| B | Pertambangan dan Penggalian/ <i>Mining and Quarrying</i> | 3 066,3 |
| C | Industri Pengolahan/ <i>Manufacturing</i> | 634,6 |
| D | Pengadaan Listrik dan Gas/ <i>Electricity and Gas</i> | 2,4 |
| E | Pengadaan Air, Pengelolaan Sampah, Limbah dan Daur Ulang/ <i>Water Supply, Sewerage, Waste Management, and Remediation Activities</i> | 11,1 |
| F | Konstruksi/ <i>Construction</i> | 412,1 |
| G | Perdagangan Besar dan Eceran; Reparasi Mobil dan Sepeda Motor/ <i>Wholesale and Retail Trade; Repair of Motor Vehicles and Motorcycles</i> | 444,6 |
| H | Transportasi dan Pergudangan/ <i>Transportation and Storage</i> | 424,2 |
| I | Penyediaan Akomodasi dan Makan Minum/ <i>Accommodation and Food Service Activities</i> | 115,6 |
| J | Informasi dan Komunikasi/ <i>Information and Communication</i> | 79,1 |
| K | Jasa Keuangan dan Asuransi/ <i>Financial and Insurance Activities</i> | 129,6 |
| L | Real Estat/ <i>Real Estate Activities</i> | 119,6 |
| M,N | Jasa Perusahaan/ <i>Business Activities</i> | 0,9 |
| O | Administrasi Pemerintahan, Pertahanan dan Jaminan Sosial Wajib/ <i>Public Administration, Defence and Compulsory Social Security</i> | 393,1 |
| P | Jasa Pendidikan/ <i>Education</i> | 360,1 |
| Q | Jasa Kesehatan dan Kegiatan Sosial/ <i>Human Health and Social Work Activities</i> | 165,4 |
| R,S,T,U | Jasa lainnya/ <i>Other Services Activities</i> | 105,1 |
| Produk Domestik Regional Bruto/Gross Regional Domestic Product | | 7 358,8 |

Lanjutan Tabel/Continued Table 11.1

| Lapangan Usaha/Industry | | 2017 |
|---|--|----------------|
| | (1) | (3) |
| A | Pertanian, Kehutanan dan Perikanan/ <i>Agriculture, Forestry and Fishing</i> | 945,6 |
| B | Pertambangan dan Penggalian/ <i>Mining and Quarrying</i> | 3 514,3 |
| C | Industri Pengolahan/ <i>Manufacturing</i> | 717,7 |
| D | Pengadaan Listrik dan Gas/ <i>Electricity and Gas</i> | 3,0 |
| E | Pengadaan Air, Pengelolaan Sampah, Limbah dan Daur Ulang/ <i>Water Supply, Sewerage, Waste Management, and Remediation Activities</i> | 12,1 |
| F | Konstruksi/ <i>Construction</i> | 457,1 |
| G | Perdagangan Besar dan Eceran; Reparasi Mobil dan Sepeda Motor/ <i>Wholesale and Retail Trade; Repair of Motor Vehicles and Motorcycles</i> | 507,5 |
| H | Transportasi dan Pergudangan/ <i>Transportation and Storage</i> | 480,6 |
| I | Penyediaan Akomodasi dan Makan Minum/ <i>Accommodation and Food Service Activities</i> | 128,1 |
| J | Informasi dan Komunikasi/ <i>Information and Communication</i> | 86,6 |
| K | Jasa Keuangan dan Asuransi/ <i>Financial and Insurance Activities</i> | 142,8 |
| L | Real Estat/ <i>Real Estate Activities</i> | 132,0 |
| M,N | Jasa Perusahaan/ <i>Business Activities</i> | 1,0 |
| O | Administrasi Pemerintahan, Pertahanan dan Jaminan Sosial Wajib/ <i>Public Administration, Defence and Compulsory Social Security</i> | 429,3 |
| P | Jasa Pendidikan/ <i>Education</i> | 396,0 |
| Q | Jasa Kesehatan dan Kegiatan Sosial/ <i>Human Health and Social Work Activities</i> | 183,5 |
| R,S,T,U | Jasa lainnya/ <i>Other Services Activities</i> | 117,8 |
| Produk Domestik Regional Bruto/Gross Regional Domestic Product | | 8 254,8 |

Lanjutan Tabel/Continued Table 11.1

| Lapangan Usaha/Industry | | 2018 |
|---|--|----------------|
| | (1) | (4) |
| A | Pertanian, Kehutanan dan Perikanan/ <i>Agriculture, Forestry and Fishing</i> | 973,9 |
| B | Pertambangan dan Penggalian/ <i>Mining and Quarrying</i> | 3 987,8 |
| C | Industri Pengolahan/ <i>Manufacturing</i> | 753,5 |
| D | Pengadaan Listrik dan Gas/ <i>Electricity and Gas</i> | 3,6 |
| E | Pengadaan Air, Pengelolaan Sampah, Limbah dan Daur Ulang/ <i>Water Supply, Sewerage, Waste Management, and Remediation Activities</i> | 13,5 |
| F | Konstruksi/ <i>Construction</i> | 518,4 |
| G | Perdagangan Besar dan Eceran; Reparasi Mobil dan Sepeda Motor/ <i>Wholesale and Retail Trade; Repair of Motor Vehicles and Motorcycles</i> | 587,2 |
| H | Transportasi dan Pergudangan/ <i>Transportation and Storage</i> | 568,3 |
| I | Penyediaan Akomodasi dan Makan Minum/ <i>Accommodation and Food Service Activities</i> | 143,5 |
| J | Informasi dan Komunikasi/ <i>Information and Communication</i> | 93,9 |
| K | Jasa Keuangan dan Asuransi/ <i>Financial and Insurance Activities</i> | 153,8 |
| L | Real Estat/ <i>Real Estate Activities</i> | 151,3 |
| M,N | Jasa Perusahaan/ <i>Business Activities</i> | 1,2 |
| O | Administrasi Pemerintahan, Pertahanan dan Jaminan Sosial Wajib/ <i>Public Administration, Defence and Compulsory Social Security</i> | 476,0 |
| P | Jasa Pendidikan/ <i>Education</i> | 450,1 |
| Q | Jasa Kesehatan dan Kegiatan Sosial/ <i>Human Health and Social Work Activities</i> | 213,6 |
| R,S,T,U | Jasa lainnya/ <i>Other Services Activities</i> | 131,2 |
| Produk Domestik Regional Bruto/Gross Regional Domestic Product | | 9 220,7 |

Lanjutan Tabel/Continued Table 11.1

| Lapangan Usaha/Industry | | 2019 ^x |
|---|--|-------------------|
| | (1) | (5) |
| A | Pertanian, Kehutanan dan Perikanan/ <i>Agriculture, Forestry and Fishing</i> | 1 007,7 |
| B | Pertambangan dan Penggalian/ <i>Mining and Quarrying</i> | 4 032,9 |
| C | Industri Pengolahan/ <i>Manufacturing</i> | 820,9 |
| D | Pengadaan Listrik dan Gas/ <i>Electricity and Gas</i> | 4,3 |
| E | Pengadaan Air, Pengelolaan Sampah, Limbah dan Daur Ulang/ <i>Water Supply, Sewerage, Waste Management, and Remediation Activities</i> | 15,2 |
| F | Konstruksi/ <i>Construction</i> | 573,0 |
| G | Perdagangan Besar dan Eceran; Reparasi Mobil dan Sepeda Motor/ <i>Wholesale and Retail Trade; Repair of Motor Vehicles and Motorcycles</i> | 662,0 |
| H | Transportasi dan Pergudangan/ <i>Transportation and Storage</i> | 658,5 |
| I | Penyediaan Akomodasi dan Makan Minum/ <i>Accommodation and Food Service Activities</i> | 160,5 |
| J | Informasi dan Komunikasi/ <i>Information and Communication</i> | 102,1 |
| K | Jasa Keuangan dan Asuransi/ <i>Financial and Insurance Activities</i> | 166,2 |
| L | Real Estat/ <i>Real Estate Activities</i> | 169,4 |
| M,N | Jasa Perusahaan/ <i>Business Activities</i> | 1,3 |
| O | Administrasi Pemerintahan, Pertahanan dan Jaminan Sosial Wajib/ <i>Public Administration, Defence and Compulsory Social Security</i> | 530,2 |
| P | Jasa Pendidikan/ <i>Education</i> | 506,7 |
| Q | Jasa Kesehatan dan Kegiatan Sosial/ <i>Human Health and Social Work Activities</i> | 244,3 |
| R,S,T,U | Jasa lainnya/ <i>Other Services Activities</i> | 146,1 |
| Produk Domestik Regional Bruto/Gross Regional Domestic Product | | 9 801,1 |

Lanjutan Tabel/*Continued Table 11.1*

| Lapangan Usaha/ <i>Industry</i> | | 2020 ^{xx} |
|--|--|--------------------|
| | (1) | (6) |
| A | Pertanian, Kehutanan dan Perikanan/ <i>Agriculture, Forestry and Fishing</i> | 1 112,0 |
| B | Pertambangan dan Penggalian/ <i>Mining and Quarrying</i> | 3 054,3 |
| C | Industri Pengolahan/ <i>Manufacturing</i> | 929,9 |
| D | Pengadaan Listrik dan Gas/ <i>Electricity and Gas</i> | 5,3 |
| E | Pengadaan Air, Pengelolaan Sampah, Limbah dan Daur Ulang/ <i>Water Supply, Sewerage, Waste Management, and Remediation Activities</i> | 17,2 |
| F | Konstruksi/ <i>Construction</i> | 559,1 |
| G | Perdagangan Besar dan Eceran; Reparasi Mobil dan Sepeda Motor/ <i>Wholesale and Retail Trade; Repair of Motor Vehicles and Motorcycles</i> | 711,3 |
| H | Transportasi dan Pergudangan/ <i>Transportation and Storage</i> | 725,3 |
| I | Penyediaan Akomodasi dan Makan Minum/ <i>Accommodation and Food Service Activities</i> | 175,5 |
| J | Informasi dan Komunikasi/ <i>Information and Communication</i> | 122,1 |
| K | Jasa Keuangan dan Asuransi/ <i>Financial and Insurance Activities</i> | 189,7 |
| L | Real Estat/ <i>Real Estate Activities</i> | 182,5 |
| M,N | Jasa Perusahaan/ <i>Business Activities</i> | 1,1 |
| O | Administrasi Pemerintahan, Pertahanan dan Jaminan Sosial Wajib/ <i>Public Administration, Defence and Compulsory Social Security</i> | 616,0 |
| P | Jasa Pendidikan/ <i>Education</i> | 563,1 |
| Q | Jasa Kesehatan dan Kegiatan Sosial/ <i>Human Health and Social Work Activities</i> | 285,2 |
| R,S,T,U | Jasa lainnya/ <i>Other Services Activities</i> | 142,0 |
| Produk Domestik Regional Bruto/<i>Gross Regional Domestic Product</i> | | 9 391,7 |

Catatan/*Note*: *Angka sementara/*Preliminary figures*

** Angka sangat sementara/*Very preliminary figures*

Sumber/*Source*: BPS, berbagai sensus, survei dan sumber lain/*BPS-Statistics, various census, survey, and other sources*

Tabel 11.2 **Produk Domestik Regional Bruto Atas Dasar Harga Konstan 2010 Menurut Lapangan Usaha di Kabupaten Barito Utara (miliar rupiah), 2016–2020**
Gross Regional Domestic Product at 2010 Constant Market Prices by Industrial Origin in Barito Utara Regency (billion rupiahs), 2016–2020

| Lapangan Usaha/Industry | | 2016 |
|---|--|----------------|
| | (1) | (2) |
| A | Pertanian, Kehutanan dan Perikanan/ <i>Agriculture, Forestry and Fishing</i> | 622,5 |
| B | Pertambangan dan Penggalian/ <i>Mining and Quarrying</i> | 3 038,0 |
| C | Industri Pengolahan/ <i>Manufacturing</i> | 427,2 |
| D | Pengadaan Listrik dan Gas/ <i>Electricity and Gas</i> | 2,2 |
| E | Pengadaan Air, Pengelolaan Sampah, Limbah dan Daur Ulang/ <i>Water Supply, Sewerage, Waste Management, and Remediation Activities</i> | 7,8 |
| F | Konstruksi/ <i>Construction</i> | 276,4 |
| G | Perdagangan Besar dan Eceran; Reparasi Mobil dan Sepeda Motor/ <i>Wholesale and Retail Trade; Repair of Motor Vehicles and Motorcycles</i> | 310,2 |
| H | Transportasi dan Pergudangan/ <i>Transportation and Storage</i> | 304,5 |
| I | Penyediaan Akomodasi dan Makan Minum/ <i>Accommodation and Food Service Activities</i> | 76,3 |
| J | Informasi dan Komunikasi/ <i>Information and Communication</i> | 71,6 |
| K | Jasa Keuangan dan Asuransi/ <i>Financial and Insurance Activities</i> | 93,8 |
| L | Real Estat/ <i>Real Estate Activities</i> | 83,8 |
| M,N | Jasa Perusahaan/ <i>Business Activities</i> | 0,7 |
| O | Administrasi Pemerintahan, Pertahanan dan Jaminan Sosial Wajib/ <i>Public Administration, Defence and Compulsory Social Security</i> | 268,8 |
| P | Jasa Pendidikan/ <i>Education</i> | 242,7 |
| Q | Jasa Kesehatan dan Kegiatan Sosial/ <i>Human Health and Social Work Activities</i> | 109,7 |
| R,S,T,U | Jasa lainnya/ <i>Other Services Activities</i> | 72,4 |
| Produk Domestik Regional Bruto/Gross Regional Domestic Product | | 6 008,6 |

Lanjutan Tabel/*Continued Table 11.2*

| Lapangan Usaha/ <i>Industry</i> | | 2017 |
|--|--|----------------|
| | (1) | (3) |
| A | Pertanian, Kehutanan dan Perikanan/ <i>Agriculture, Forestry and Fishing</i> | 642,5 |
| B | Pertambangan dan Penggalian/ <i>Mining and Quarrying</i> | 3 225,4 |
| C | Industri Pengolahan/ <i>Manufacturing</i> | 457,3 |
| D | Pengadaan Listrik dan Gas/ <i>Electricity and Gas</i> | 2,5 |
| E | Pengadaan Air, Pengelolaan Sampah, Limbah dan Daur Ulang/ <i>Water Supply, Sewerage, Waste Management, and Remediation Activities</i> | 8,2 |
| F | Konstruksi/ <i>Construction</i> | 291,4 |
| G | Perdagangan Besar dan Eceran; Reparasi Mobil dan Sepeda Motor/ <i>Wholesale and Retail Trade; Repair of Motor Vehicles and Motorcycles</i> | 332,3 |
| H | Transportasi dan Pergudangan/ <i>Transportation and Storage</i> | 328,0 |
| I | Penyediaan Akomodasi dan Makan Minum/ <i>Accommodation and Food Service Activities</i> | 82,8 |
| J | Informasi dan Komunikasi/ <i>Information and Communication</i> | 75,8 |
| K | Jasa Keuangan dan Asuransi/ <i>Financial and Insurance Activities</i> | 98,9 |
| L | Real Estat/ <i>Real Estate Activities</i> | 89,5 |
| M,N | Jasa Perusahaan/ <i>Business Activities</i> | 0,7 |
| O | Administrasi Pemerintahan, Pertahanan dan Jaminan Sosial Wajib/ <i>Public Administration, Defence and Compulsory Social Security</i> | 280,0 |
| P | Jasa Pendidikan/ <i>Education</i> | 259,0 |
| Q | Jasa Kesehatan dan Kegiatan Sosial/ <i>Human Health and Social Work Activities</i> | 117,8 |
| R,S,T,U | Jasa lainnya/ <i>Other Services Activities</i> | 77,5 |
| Produk Domestik Regional Bruto/<i>Gross Regional Domestic Product</i> | | 6 369,6 |

Lanjutan Tabel/Continued Table 11.2

| Lapangan Usaha/Industry | | 2018 |
|---|--|----------------|
| | (1) | (4) |
| A | Pertanian, Kehutanan dan Perikanan/ <i>Agriculture, Forestry and Fishing</i> | 661,2 |
| B | Pertambangan dan Penggalian/ <i>Mining and Quarrying</i> | 3 402,7 |
| C | Industri Pengolahan/ <i>Manufacturing</i> | 488,5 |
| D | Pengadaan Listrik dan Gas/ <i>Electricity and Gas</i> | 2,8 |
| E | Pengadaan Air, Pengelolaan Sampah, Limbah dan Daur Ulang/ <i>Water Supply, Sewerage, Waste Management, and Remediation Activities</i> | 8,6 |
| F | Konstruksi/ <i>Construction</i> | 305,7 |
| G | Perdagangan Besar dan Eceran; Reparasi Mobil dan Sepeda Motor/ <i>Wholesale and Retail Trade; Repair of Motor Vehicles and Motorcycles</i> | 363,0 |
| H | Transportasi dan Pergudangan/ <i>Transportation and Storage</i> | 357,8 |
| I | Penyediaan Akomodasi dan Makan Minum/ <i>Accommodation and Food Service Activities</i> | 89,6 |
| J | Informasi dan Komunikasi/ <i>Information and Communication</i> | 80,5 |
| K | Jasa Keuangan dan Asuransi/ <i>Financial and Insurance Activities</i> | 102,4 |
| L | Real Estat/ <i>Real Estate Activities</i> | 95,6 |
| M,N | Jasa Perusahaan/ <i>Business Activities</i> | 0,8 |
| O | Administrasi Pemerintahan, Pertahanan dan Jaminan Sosial Wajib/ <i>Public Administration, Defence and Compulsory Social Security</i> | 297,6 |
| P | Jasa Pendidikan/ <i>Education</i> | 280,1 |
| Q | Jasa Kesehatan dan Kegiatan Sosial/ <i>Human Health and Social Work Activities</i> | 127,9 |
| R,S,T,U | Jasa lainnya/ <i>Other Services Activities</i> | 83,8 |
| Produk Domestik Regional Bruto/Gross Regional Domestic Product | | 6 748,6 |

Lanjutan Tabel/Continued Table 11.2

| Lapangan Usaha/Industry | | 2019* |
|---|--|----------------|
| | (1) | (5) |
| A | Pertanian, Kehutanan dan Perikanan/ <i>Agriculture, Forestry and Fishing</i> | 668,6 |
| B | Pertambangan dan Penggalian/ <i>Mining and Quarrying</i> | 3 578,6 |
| C | Industri Pengolahan/ <i>Manufacturing</i> | 525,7 |
| D | Pengadaan Listrik dan Gas/ <i>Electricity and Gas</i> | 3,1 |
| E | Pengadaan Air, Pengelolaan Sampah, Limbah dan Daur Ulang/ <i>Water Supply, Sewerage, Waste Management, and Remediation Activities</i> | 9,1 |
| F | Konstruksi/ <i>Construction</i> | 321,0 |
| G | Perdagangan Besar dan Eceran; Reparasi Mobil dan Sepeda Motor/ <i>Wholesale and Retail Trade; Repair of Motor Vehicles and Motorcycles</i> | 388,3 |
| H | Transportasi dan Pergudangan/ <i>Transportation and Storage</i> | 386,9 |
| I | Penyediaan Akomodasi dan Makan Minum/ <i>Accommodation and Food Service Activities</i> | 95,5 |
| J | Informasi dan Komunikasi/ <i>Information and Communication</i> | 84,9 |
| K | Jasa Keuangan dan Asuransi/ <i>Financial and Insurance Activities</i> | 105,8 |
| L | Real Estat/ <i>Real Estate Activities</i> | 100,6 |
| M,N | Jasa Perusahaan/ <i>Business Activities</i> | 0,8 |
| O | Administrasi Pemerintahan, Pertahanan dan Jaminan Sosial Wajib/ <i>Public Administration, Defence and Compulsory Social Security</i> | 316,0 |
| P | Jasa Pendidikan/ <i>Education</i> | 301,3 |
| Q | Jasa Kesehatan dan Kegiatan Sosial/ <i>Human Health and Social Work Activities</i> | 139,2 |
| R,S,T,U | Jasa lainnya/ <i>Other Services Activities</i> | 89,2 |
| Produk Domestik Regional Bruto/Gross Regional Domestic Product | | 7 114,7 |

Lanjutan Tabel/Continued Table 11.2

| Lapangan Usaha/Industry | | 2020 ^{xx} |
|--|--|--------------------|
| | (1) | (6) |
| A | Pertanian, Kehutanan dan Perikanan/ <i>Agriculture, Forestry and Fishing</i> | 680,5 |
| B | Pertambangan dan Penggalian/ <i>Mining and Quarrying</i> | 3 306,2 |
| C | Industri Pengolahan/ <i>Manufacturing</i> | 542,5 |
| D | Pengadaan Listrik dan Gas/ <i>Electricity and Gas</i> | 3,6 |
| E | Pengadaan Air, Pengelolaan Sampah, Limbah dan Daur Ulang/ <i>Water Supply, Sewerage, Waste Management, and Remediation Activities</i> | 9,7 |
| F | Konstruksi/ <i>Construction</i> | 294,0 |
| G | Perdagangan Besar dan Eceran; Reparasi Mobil dan Sepeda Motor/ <i>Wholesale and Retail Trade; Repair of Motor Vehicles and Motorcycles</i> | 396,8 |
| H | Transportasi dan Pergudangan/ <i>Transportation and Storage</i> | 399,4 |
| I | Penyediaan Akomodasi dan Makan Minum/ <i>Accommodation and Food Service Activities</i> | 98,0 |
| J | Informasi dan Komunikasi/ <i>Information and Communication</i> | 97,5 |
| K | Jasa Keuangan dan Asuransi/ <i>Financial and Insurance Activities</i> | 115,4 |
| L | Real Estat/ <i>Real Estate Activities</i> | 102,1 |
| M,N | Jasa Perusahaan/ <i>Business Activities</i> | 0,7 |
| O | Administrasi Pemerintahan, Pertahanan dan Jaminan Sosial Wajib/ <i>Public Administration, Defence and Compulsory Social Security</i> | 347,1 |
| P | Jasa Pendidikan/ <i>Education</i> | 324,6 |
| Q | Jasa Kesehatan dan Kegiatan Sosial/ <i>Human Health and Social Work Activities</i> | 152,5 |
| R,S,T,U | Jasa lainnya/ <i>Other Services Activities</i> | 84,9 |
| Produk Domestik Regional Bruto/<i>Gross Regional Domestic Product</i> | | 6 955,4 |

Catatan/Note: *Angka sementara/*Preliminary figures*

** Angka sangat sementara/*Very preliminary figures*

Sumber/Source: BPS, berbagai sensus, survei dan sumber lain/*BPS-Statistics, various census, survey, and other sources*

Tabel 11.3 Distribusi Persentase Produk Domestik Regional Bruto Atas Dasar Harga Berlaku Menurut Lapangan Usaha di Kabupaten Barito Utara (persen), 2016–2020
Percentage Distribution of Gross Regional Domestic Product at Current Market Prices by Industrial Origin in Barito Utara Regency (percent), 2016–2020

| Lapangan Usaha/Industry | | 2016 |
|--|--|---------------|
| | (1) | (2) |
| A | Pertanian, Kehutanan dan Perikanan/ <i>Agriculture, Forestry and Fishing</i> | 12,16 |
| B | Pertambangan dan Penggalian/ <i>Mining and Quarrying</i> | 41,67 |
| C | Industri Pengolahan/ <i>Manufacturing</i> | 8,62 |
| D | Pengadaan Listrik dan Gas/ <i>Electricity and Gas</i> | 0,03 |
| E | Pengadaan Air, Pengelolaan Sampah, Limbah dan Daur Ulang/ <i>Water Supply, Sewerage, Waste Management, and Remediation Activities</i> | 0,15 |
| F | Konstruksi/ <i>Construction</i> | 5,60 |
| G | Perdagangan Besar dan Eceran; Reparasi Mobil dan Sepeda Motor/ <i>Wholesale and Retail Trade; Repair of Motor Vehicles and Motorcycles</i> | 6,04 |
| H | Transportasi dan Pergudangan/ <i>Transportation and Storage</i> | 5,76 |
| I | Penyediaan Akomodasi dan Makan Minum/ <i>Accommodation and Food Service Activities</i> | 1,57 |
| J | Informasi dan Komunikasi/ <i>Information and Communication</i> | 1,08 |
| K | Jasa Keuangan dan Asuransi/ <i>Financial and Insurance Activities</i> | 1,76 |
| L | Real Estat/ <i>Real Estate Activities</i> | 1,62 |
| M,N | Jasa Perusahaan/ <i>Business Activities</i> | 0,01 |
| O | Administrasi Pemerintahan, Pertahanan dan Jaminan Sosial Wajib/ <i>Public Administration, Defence and Compulsory Social Security</i> | 5,34 |
| P | Jasa Pendidikan/ <i>Education</i> | 4,89 |
| Q | Jasa Kesehatan dan Kegiatan Sosial/ <i>Human Health and Social Work Activities</i> | 2,25 |
| R,S,T,U | Jasa lainnya/ <i>Other Services Activities</i> | 1,43 |
| Produk Domestik Regional Bruto/<i>Gross Regional Domestic Product</i> | | 100,00 |

Lanjutan Tabel/Continued Table 11.3

| Lapangan Usaha/Industry | | 2017 |
|---|--|---------------|
| | (1) | (3) |
| A | Pertanian, Kehutanan dan Perikanan/ <i>Agriculture, Forestry and Fishing</i> | 11,45 |
| B | Pertambangan dan Penggalian/ <i>Mining and Quarrying</i> | 42,57 |
| C | Industri Pengolahan/ <i>Manufacturing</i> | 8,69 |
| D | Pengadaan Listrik dan Gas/ <i>Electricity and Gas</i> | 0,04 |
| E | Pengadaan Air, Pengelolaan Sampah, Limbah dan Daur Ulang/ <i>Water Supply, Sewerage, Waste Management, and Remediation Activities</i> | 0,15 |
| F | Konstruksi/ <i>Construction</i> | 5,54 |
| G | Perdagangan Besar dan Eceran; Reparasi Mobil dan Sepeda Motor/ <i>Wholesale and Retail Trade; Repair of Motor Vehicles and Motorcycles</i> | 6,15 |
| H | Transportasi dan Pergudangan/ <i>Transportation and Storage</i> | 5,82 |
| I | Penyediaan Akomodasi dan Makan Minum/ <i>Accommodation and Food Service Activities</i> | 1,55 |
| J | Informasi dan Komunikasi/ <i>Information and Communication</i> | 1,05 |
| K | Jasa Keuangan dan Asuransi/ <i>Financial and Insurance Activities</i> | 1,73 |
| L | Real Estat/ <i>Real Estate Activities</i> | 1,60 |
| M,N | Jasa Perusahaan/ <i>Business Activities</i> | 0,01 |
| O | Administrasi Pemerintahan, Pertahanan dan Jaminan Sosial Wajib/ <i>Public Administration, Defence and Compulsory Social Security</i> | 5,20 |
| P | Jasa Pendidikan/ <i>Education</i> | 4,80 |
| Q | Jasa Kesehatan dan Kegiatan Sosial/ <i>Human Health and Social Work Activities</i> | 2,22 |
| R,S,T,U | Jasa lainnya/ <i>Other Services Activities</i> | 1,43 |
| Produk Domestik Regional Bruto/Gross Regional Domestic Product | | 100,00 |

Lanjutan Tabel/*Continued Table 11.3*

| Lapangan Usaha/ <i>Industry</i> | | 2018 |
|--|--|---------------|
| | (1) | (4) |
| A | Pertanian, Kehutanan dan Perikanan/ <i>Agriculture, Forestry and Fishing</i> | 10,56 |
| B | Pertambangan dan Penggalian/ <i>Mining and Quarrying</i> | 43,25 |
| C | Industri Pengolahan/ <i>Manufacturing</i> | 8,17 |
| D | Pengadaan Listrik dan Gas/ <i>Electricity and Gas</i> | 0,04 |
| E | Pengadaan Air, Pengelolaan Sampah, Limbah dan Daur Ulang/ <i>Water Supply, Sewerage, Waste Management, and Remediation Activities</i> | 0,15 |
| F | Konstruksi/ <i>Construction</i> | 5,62 |
| G | Perdagangan Besar dan Eceran; Reparasi Mobil dan Sepeda Motor/ <i>Wholesale and Retail Trade; Repair of Motor Vehicles and Motorcycles</i> | 6,37 |
| H | Transportasi dan Pergudangan/ <i>Transportation and Storage</i> | 6,16 |
| I | Penyediaan Akomodasi dan Makan Minum/ <i>Accommodation and Food Service Activities</i> | 1,56 |
| J | Informasi dan Komunikasi/ <i>Information and Communication</i> | 1,02 |
| K | Jasa Keuangan dan Asuransi/ <i>Financial and Insurance Activities</i> | 1,67 |
| L | Real Estat/ <i>Real Estate Activities</i> | 1,64 |
| M,N | Jasa Perusahaan/ <i>Business Activities</i> | 0,01 |
| O | Administrasi Pemerintahan, Pertahanan dan Jaminan Sosial Wajib/ <i>Public Administration, Defence and Compulsory Social Security</i> | 5,16 |
| P | Jasa Pendidikan/ <i>Education</i> | 4,88 |
| Q | Jasa Kesehatan dan Kegiatan Sosial/ <i>Human Health and Social Work Activities</i> | 2,32 |
| R,S,T,U | Jasa lainnya/ <i>Other Services Activities</i> | 1,42 |
| Produk Domestik Regional Bruto/<i>Gross Regional Domestic Product</i> | | 100,00 |

Lanjutan Tabel/Continued Table 11.3

| Lapangan Usaha/Industry | | 2019 ^x |
|---|--|-------------------|
| | (1) | (5) |
| A | Pertanian, Kehutanan dan Perikanan/ <i>Agriculture, Forestry and Fishing</i> | 10,28 |
| B | Pertambangan dan Penggalian/ <i>Mining and Quarrying</i> | 41,15 |
| C | Industri Pengolahan/ <i>Manufacturing</i> | 8,38 |
| D | Pengadaan Listrik dan Gas/ <i>Electricity and Gas</i> | 0,04 |
| E | Pengadaan Air, Pengelolaan Sampah, Limbah dan Daur Ulang/ <i>Water Supply, Sewerage, Waste Management, and Remediation Activities</i> | 0,15 |
| F | Konstruksi/ <i>Construction</i> | 5,85 |
| G | Perdagangan Besar dan Eceran; Reparasi Mobil dan Sepeda Motor/ <i>Wholesale and Retail Trade; Repair of Motor Vehicles and Motorcycles</i> | 6,75 |
| H | Transportasi dan Pergudangan/ <i>Transportation and Storage</i> | 6,72 |
| I | Penyediaan Akomodasi dan Makan Minum/ <i>Accommodation and Food Service Activities</i> | 1,64 |
| J | Informasi dan Komunikasi/ <i>Information and Communication</i> | 1,04 |
| K | Jasa Keuangan dan Asuransi/ <i>Financial and Insurance Activities</i> | 1,70 |
| L | Real Estat/ <i>Real Estate Activities</i> | 1,73 |
| M,N | Jasa Perusahaan/ <i>Business Activities</i> | 0,01 |
| O | Administrasi Pemerintahan, Pertahanan dan Jaminan Sosial Wajib/ <i>Public Administration, Defence and Compulsory Social Security</i> | 5,41 |
| P | Jasa Pendidikan/ <i>Education</i> | 5,17 |
| Q | Jasa Kesehatan dan Kegiatan Sosial/ <i>Human Health and Social Work Activities</i> | 2,49 |
| R,S,T,U | Jasa lainnya/ <i>Other Services Activities</i> | 1,49 |
| Produk Domestik Regional Bruto/Gross Regional Domestic Product | | 100,00 |

Lanjutan Tabel/*Continued Table 11.3*

| Lapangan Usaha/Industry | | 2020^{xx} |
|--|--|--------------------------|
| | (1) | (6) |
| A | Pertanian, Kehutanan dan Perikanan/ <i>Agriculture, Forestry and Fishing</i> | 11,84 |
| B | Pertambangan dan Penggalian/ <i>Mining and Quarrying</i> | 32,52 |
| C | Industri Pengolahan/ <i>Manufacturing</i> | 9,90 |
| D | Pengadaan Listrik dan Gas/ <i>Electricity and Gas</i> | 0,06 |
| E | Pengadaan Air, Pengelolaan Sampah, Limbah dan Daur Ulang/ <i>Water Supply, Sewerage, Waste Management, and Remediation Activities</i> | 0,18 |
| F | Konstruksi/ <i>Construction</i> | 5,95 |
| G | Perdagangan Besar dan Eceran; Reparasi Mobil dan Sepeda Motor/ <i>Wholesale and Retail Trade; Repair of Motor Vehicles and Motorcycles</i> | 7,57 |
| H | Transportasi dan Pergudangan/ <i>Transportation and Storage</i> | 7,72 |
| I | Penyediaan Akomodasi dan Makan Minum/ <i>Accommodation and Food Service Activities</i> | 1,87 |
| J | Informasi dan Komunikasi/ <i>Information and Communication</i> | 1,30 |
| K | Jasa Keuangan dan Asuransi/ <i>Financial and Insurance Activities</i> | 2,02 |
| L | Real Estat/ <i>Real Estate Activities</i> | 1,94 |
| M,N | Jasa Perusahaan/ <i>Business Activities</i> | 0,01 |
| O | Administrasi Pemerintahan, Pertahanan dan Jaminan Sosial Wajib/ <i>Public Administration, Defence and Compulsory Social Security</i> | 6,56 |
| P | Jasa Pendidikan/ <i>Education</i> | 6,00 |
| Q | Jasa Kesehatan dan Kegiatan Sosial/ <i>Human Health and Social Work Activities</i> | 3,04 |
| R,S,T,U | Jasa lainnya/ <i>Other Services Activities</i> | 1,51 |
| Produk Domestik Regional Bruto/<i>Gross Regional Domestic Product</i> | | 100,00 |

Catatan/Note: * Angka sementara/*Preliminary figures*

** Angka sangat sementara/*Very preliminary figures*

Sumber/Source: BPS, berbagai sensus, survei dan sumber lain/*BPS-Statistics, various census, survey, and other sources*

Tabel 11.4 Laju Pertumbuhan Produk Domestik Regional Bruto Atas Dasar Harga Konstan 2010 Menurut Lapangan Usaha di Kabupaten Barito Utara (persen), 2017–2020
Growth Rate of Gross Regional Domestic Product at 2010 Constant Market Prices by Industrial Origin in Barito Utara Regency (percent), 2017–2020

| Lapangan Usaha/Industry | | 2017 |
|---|--|-------------|
| | (1) | (3) |
| A | Pertanian, Kehutanan dan Perikanan/ <i>Agriculture, Forestry and Fishing</i> | 3,22 |
| B | Pertambangan dan Penggalian/ <i>Mining and Quarrying</i> | 6,17 |
| C | Industri Pengolahan/ <i>Manufacturing</i> | 7,04 |
| D | Pengadaan Listrik dan Gas/ <i>Electricity and Gas</i> | 12,18 |
| E | Pengadaan Air, Pengelolaan Sampah, Limbah dan Daur Ulang/ <i>Water Supply, Sewerage, Waste Management, and Remediation Activities</i> | 4,25 |
| F | Konstruksi/ <i>Construction</i> | 5,44 |
| G | Perdagangan Besar dan Eceran; Reparasi Mobil dan Sepeda Motor/ <i>Wholesale and Retail Trade; Repair of Motor Vehicles and Motorcycles</i> | 7,13 |
| H | Transportasi dan Pergudangan/ <i>Transportation and Storage</i> | 7,70 |
| I | Penyediaan Akomodasi dan Makan Minum/ <i>Accommodation and Food Service Activities</i> | 8,56 |
| J | Informasi dan Komunikasi/ <i>Information and Communication</i> | 5,83 |
| K | Jasa Keuangan dan Asuransi/ <i>Financial and Insurance Activities</i> | 5,52 |
| L | Real Estat/ <i>Real Estate Activities</i> | 6,78 |
| M,N | Jasa Perusahaan/ <i>Business Activities</i> | 6,40 |
| O | Administrasi Pemerintahan, Pertahanan dan Jaminan Sosial Wajib/ <i>Public Administration, Defence and Compulsory Social Security</i> | 4,18 |
| P | Jasa Pendidikan/ <i>Education</i> | 6,71 |
| Q | Jasa Kesehatan dan Kegiatan Sosial/ <i>Human Health and Social Work Activities</i> | 7,36 |
| R,S,T,U | Jasa lainnya/ <i>Other Services Activities</i> | 7,06 |
| Produk Domestik Regional Bruto/Gross Regional Domestic Product | | 6,01 |

Lanjutan Tabel/*Continued Table 11.4*

| Lapangan Usaha/ <i>Industry</i> | | 2018 |
|--|--|-------------|
| | (1) | (4) |
| A | Pertanian, Kehutanan dan Perikanan/ <i>Agriculture, Forestry and Fishing</i> | 2,90 |
| B | Pertambangan dan Penggalian/ <i>Mining and Quarrying</i> | 5,50 |
| C | Industri Pengolahan/ <i>Manufacturing</i> | 6,82 |
| D | Pengadaan Listrik dan Gas/ <i>Electricity and Gas</i> | 12,61 |
| E | Pengadaan Air, Pengelolaan Sampah, Limbah dan Daur Ulang/ <i>Water Supply, Sewerage, Waste Management, and Remediation Activities</i> | 5,24 |
| F | Konstruksi/ <i>Construction</i> | 4,91 |
| G | Perdagangan Besar dan Eceran; Reparasi Mobil dan Sepeda Motor/ <i>Wholesale and Retail Trade; Repair of Motor Vehicles and Motorcycles</i> | 9,25 |
| H | Transportasi dan Pergudangan/ <i>Transportation and Storage</i> | 9,10 |
| I | Penyediaan Akomodasi dan Makan Minum/ <i>Accommodation and Food Service Activities</i> | 8,23 |
| J | Informasi dan Komunikasi/ <i>Information and Communication</i> | 6,22 |
| K | Jasa Keuangan dan Asuransi/ <i>Financial and Insurance Activities</i> | 3,50 |
| L | Real Estat/ <i>Real Estate Activities</i> | 6,82 |
| M,N | Jasa Perusahaan/ <i>Business Activities</i> | 7,59 |
| O | Administrasi Pemerintahan, Pertahanan dan Jaminan Sosial Wajib/ <i>Public Administration, Defence and Compulsory Social Security</i> | 6,28 |
| P | Jasa Pendidikan/ <i>Education</i> | 8,15 |
| Q | Jasa Kesehatan dan Kegiatan Sosial/ <i>Human Health and Social Work Activities</i> | 8,61 |
| R,S,T,U | Jasa lainnya/ <i>Other Services Activities</i> | 8,06 |
| Produk Domestik Regional Bruto/<i>Gross Regional Domestic Product</i> | | 5,95 |

Lanjutan Tabel/Continued Table 11.4

| Lapangan Usaha/Industry | | 2019 ^x |
|---|--|-------------------|
| | (1) | (5) |
| A | Pertanian, Kehutanan dan Perikanan/ <i>Agriculture, Forestry and Fishing</i> | 1,13 |
| B | Pertambangan dan Penggalian/ <i>Mining and Quarrying</i> | 5,17 |
| C | Industri Pengolahan/ <i>Manufacturing</i> | 7,62 |
| D | Pengadaan Listrik dan Gas/ <i>Electricity and Gas</i> | 13,35 |
| E | Pengadaan Air, Pengelolaan Sampah, Limbah dan Daur Ulang/ <i>Water Supply, Sewerage, Waste Management, and Remediation Activities</i> | 5,99 |
| F | Konstruksi/ <i>Construction</i> | 5,00 |
| G | Perdagangan Besar dan Eceran; Reparasi Mobil dan Sepeda Motor/ <i>Wholesale and Retail Trade; Repair of Motor Vehicles and Motorcycles</i> | 6,97 |
| H | Transportasi dan Pergudangan/ <i>Transportation and Storage</i> | 8,11 |
| I | Penyediaan Akomodasi dan Makan Minum/ <i>Accommodation and Food Service Activities</i> | 6,56 |
| J | Informasi dan Komunikasi/ <i>Information and Communication</i> | 5,36 |
| K | Jasa Keuangan dan Asuransi/ <i>Financial and Insurance Activities</i> | 3,38 |
| L | Real Estat/ <i>Real Estate Activities</i> | 5,28 |
| M,N | Jasa Perusahaan/ <i>Business Activities</i> | 5,35 |
| O | Administrasi Pemerintahan, Pertahanan dan Jaminan Sosial Wajib/ <i>Public Administration, Defence and Compulsory Social Security</i> | 6,17 |
| P | Jasa Pendidikan/ <i>Education</i> | 7,57 |
| Q | Jasa Kesehatan dan Kegiatan Sosial/ <i>Human Health and Social Work Activities</i> | 8,83 |
| R,S,T,U | Jasa lainnya/ <i>Other Services Activities</i> | 6,46 |
| Produk Domestik Regional Bruto/Gross Regional Domestic Product | | 5,42 |

Lanjutan Tabel/*Continued Table 11.4*

| Lapangan Usaha/ <i>Industry</i> | | 2020 ^{xx} |
|--|--|--------------------|
| | (1) | (6) |
| A | Pertanian, Kehutanan dan Perikanan/ <i>Agriculture, Forestry and Fishing</i> | 1,78 |
| B | Pertambangan dan Penggalian/ <i>Mining and Quarrying</i> | -7,61 |
| C | Industri Pengolahan/ <i>Manufacturing</i> | 3,20 |
| D | Pengadaan Listrik dan Gas/ <i>Electricity and Gas</i> | 14,71 |
| E | Pengadaan Air, Pengelolaan Sampah, Limbah dan Daur Ulang/ <i>Water Supply, Sewerage, Waste Management, and Remediation Activities</i> | 6,18 |
| F | Konstruksi/ <i>Construction</i> | -8,40 |
| G | Perdagangan Besar dan Eceran; Reparasi Mobil dan Sepeda Motor/ <i>Wholesale and Retail Trade; Repair of Motor Vehicles and Motorcycles</i> | 2,18 |
| H | Transportasi dan Pergudangan/ <i>Transportation and Storage</i> | 3,24 |
| I | Penyediaan Akomodasi dan Makan Minum/ <i>Accommodation and Food Service Activities</i> | 2,57 |
| J | Informasi dan Komunikasi/ <i>Information and Communication</i> | 14,86 |
| K | Jasa Keuangan dan Asuransi/ <i>Financial and Insurance Activities</i> | 9,01 |
| L | Real Estat/ <i>Real Estate Activities</i> | 1,47 |
| M,N | Jasa Perusahaan/ <i>Business Activities</i> | -13,97 |
| O | Administrasi Pemerintahan, Pertahanan dan Jaminan Sosial Wajib/ <i>Public Administration, Defence and Compulsory Social Security</i> | 9,85 |
| P | Jasa Pendidikan/ <i>Education</i> | 7,73 |
| Q | Jasa Kesehatan dan Kegiatan Sosial/ <i>Human Health and Social Work Activities</i> | 9,50 |
| R,S,T,U | Jasa lainnya/ <i>Other Services Activities</i> | -4,81 |
| Produk Domestik Regional Bruto/<i>Gross Regional Domestic Product</i> | | -2,24 |

Catatan/*Note*: *Angka sementara/*Preliminary figures*

^{xx} Angka sangat sementara/*Very preliminary figures*

Sumber/*Source*: BPS, berbagai sensus, survei dan sumber lain/*BPS-Statistics, various census, survey, and other sources*

Tabel 11.5 PDRB per Kapita Atas Dasar Harga Berlaku dan Harga Konstan, 2010 – 2020
Gross Regional Domestic Product at Current and 2010 Constant Price, 2010-2020

| Tahun Year | Atas Dasar Harga Berlaku At Current Price (Rp.) | Atas Dasar Harga Konstan 2010 At 2010 Constant Price (Rp.) |
|---------------|---|--|
| (1) | (2) | (3) |
| 2010 | 34 708 793 | 34 708 793 |
| 2011 | 40 434 182 | 37 086 315 |
| 2012 | 43 972 637 | 39 022 530 |
| 2013 | 47 921 388 | 41 397 009 |
| 2014 | 49 793 917 | 42 771 819 |
| 2015 | 52 621 112 | 44 686 063 |
| 2016 | 57 311 596 | 46 795 773 |
| 2017 | 63 848 832 | 49 267 269 |
| 2018 | 70 918 167 | 51 904 696 |
| 2019* | 74 981 980 | 54 429 982 |
| 2020** | 71 503 021 | 52 954 464 |

Catatan/Note: *Angka sementara/Preliminary figures

** Angka sangat sementara/Very preliminary figures

Sumber/Source: BPS, berbagai sensus, survei dan sumber lain/BPS-Statistics, various census, survey, and other sources

Tabel 11.6 Produk Domestik Regional Bruto Atas Dasar Harga Berlaku Menurut Pengeluaran di Kabupaten Barito Utara (miliar rupiah), 2015-2019
Gross Regional Domestic Product at Current Market Prices by Type of Expenditure in Barito Utara Regency (billion rupiahs), 2015-2019

| Jenis Pengeluaran | 2015 | 2016 | 2017 | 2018* | 2019** |
|--|----------------|----------------|----------------|----------------|----------------|
| Type of Expenditure | | | | | |
| (1) | (2) | (3) | (4) | (5) | (6) |
| Pengeluaran Konsumsi Rumah Tangga/ <i>Household Consumption Expenditure</i> | 2 665,1 | 2 959,9 | 3 247,4 | 3 548,4 | 3 906,5 |
| Pengeluaran Konsumsi LNPRT/NPISH/ <i>Consumption Expenditure</i> | 115,0 | 132,0 | 143,5 | 169,2 | 192,6 |
| Pengeluaran Konsumsi Pemerintah/ <i>Government Consumption Expenditure</i> | 825,7 | 849,5 | 880,6 | 950,3 | 1 013,4 |
| Pembentukan Modal Tetap Bruto/ <i>Gross Domestic Fixed Capital Formation</i> | 3 116,7 | 3 371,8 | 3 644,1 | 4 096,0 | 4 377,0 |
| Perubahan Inventori/ <i>Changes in Inventories</i> | 243,9 | 252,5 | 315,7 | 351,4 | 291,9 |
| Net Ekspor Barang dan Jasa/ <i>Net Export of Goods and Services</i> | -258,2 | -206,8 | 23,5 | 105,5 | 19,4 |
| Produk Domestik Regional Bruto/<i>Gross Regional Domestic Product</i> | 6 708,1 | 7 358,8 | 8 254,8 | 9 220,7 | 9 800,7 |

Catatan/Note: *Angka sementara/*Preliminary figures*

** Angka sangat sementara/*Very preliminary figures*

Data PDRB menurut pengeluaran pada tahun 2018-2019 masih akan direkonsiliasi/*GRDP by type of expenditure 2018-2019 will be reconciled*

Sumber/Source: BPS, berbagai sensus, survei dan sumber lain/*BPS-Statistics, various census, survey, and other sources*

Tabel 11.7 Produk Domestik Regional Bruto Atas Dasar Harga Konstan 2010 Menurut Pengeluaran di Kabupaten Barito Utara (miliar rupiah), 2015-2019
Gross Regional Domestic Product at 2010 Constant Market Prices by Expenditure in Barito Utara Regency (billion rupiahs), 2015-2019

| Jenis Pengeluaran <i>Type of Expenditure</i> | 2015 | 2016 | 2017 | 2018* | 2019** |
|--|----------------|----------------|----------------|----------------|----------------|
| (1) | (2) | (3) | (4) | (5) | (6) |
| Pengeluaran Konsumsi Rumah Tangga/ <i>Household Consumption Expenditure</i> | 1 971,6 | 2 066,7 | 2 154,0 | 2 274,5 | 2 399,5 |
| Pengeluaran Konsumsi LNPR/ <i>NPISH Consumption Expenditure</i> | 89,6 | 96,8 | 103,0 | 114,1 | 123,2 |
| Pengeluaran Konsumsi Pemerintah/ <i>Government Consumption Expenditure</i> | 621,6 | 604,4 | 608,9 | 644,1 | 671,0 |
| Pembentukan Modal Tetap Bruto/ <i>Gross Domestic Fixed Capital Formation</i> | 2 307,4 | 2 409,9 | 2 503,5 | 2 666,2 | 2 783,1 |
| Perubahan Inventori/ <i>Changes in Inventories</i> | 164,1 | 168,1 | 167,7 | 161,2 | 168,7 |
| Net Ekspor Barang dan Jasa/ <i>Net Export of Goods and Services</i> | 542,4 | 662,6 | 832,5 | 888,4 | 968,9 |
| Produk Domestik Regional Bruto/<i>Gross Regional Domestic Product</i> | 5 696,5 | 6 008,6 | 6 369,6 | 6 748,6 | 7 114,5 |

Catatan/Note: *Angka sementara/*Preliminary figures*

** Angka sangat sementara/*Very preliminary figures*

Data PDRB menurut pengeluaran pada tahun 2018-2019 masih akan direkonsiliasi/*GRDP by type of expenditure 2018-2019 will be reconciled*

Sumber/Source: BPS, berbagai sensus, survei dan sumber lain/*BPS-Statistics, various census, survey, and other sources*

Tabel 11.8 Distribusi Persentase Produk Domestik Regional Bruto Atas Dasar Harga Berlaku Menurut Pengeluaran di Kabupaten Barito Utara (persen), 2015-2019
Percentage Distribution of Gross Regional Domestic Product at Current Market Prices by Expenditure in Barito Utara Regency (percent), 2015-2019

| Jenis Pengeluaran <i>Type of Expenditure</i> | 2015 | 2016 | 2017 | 2018* | 2019** |
|--|---------------|---------------|---------------|---------------|---------------|
| (1) | (2) | (3) | (4) | (5) | (6) |
| Pengeluaran Konsumsi Rumah Tangga/ <i>Household Consumption Expenditure</i> | 39,73 | 40,22 | 39,34 | 38,48 | 39,86 |
| Pengeluaran Konsumsi LNPRT/NPISH <i>Consumption Expenditure</i> | 1,71 | 1,79 | 1,74 | 1,83 | 1,97 |
| Pengeluaran Konsumsi Pemerintah/ <i>Government Consumption Expenditure</i> | 12,31 | 11,54 | 10,67 | 10,31 | 10,34 |
| Pembentukan Modal Tetap Bruto/ <i>Gross Domestic Fixed Capital Formation</i> | 46,46 | 45,82 | 44,15 | 44,42 | 44,66 |
| Perubahan Inventori/ <i>Changes in Inventories</i> | 3,64 | 3,43 | 3,82 | 3,81 | 2,98 |
| Net Ekspor Barang dan Jasa/ <i>Net Export of Goods and Services</i> | -3,85 | -2,81 | 0,28 | 1,14 | 0,20 |
| Produk Domestik Regional Bruto/<i>Gross Regional Domestic Product</i> | 100,00 | 100,00 | 100,00 | 100,00 | 100,00 |

Catatan/Note: *Angka sementara/*Preliminary figures*

** Angka sangat sementara/*Very preliminary figures*

Data PDRB menurut pengeluaran pada tahun 2018-2019 masih akan direkonsiliasi/*GRDP by type of expenditure 2018-2019 will be reconciled*

Sumber/Source: BPS, berbagai sensus, survei dan sumber lain/*BPS-Statistics, various census, survey, and other sources*

Tabel 11.9 Laju Pertumbuhan Produk Domestik Regional Bruto Atas Dasar Harga Konstan 2010 Menurut Pengeluaran di Kabupaten Barito Utara (persen), 2015-2019
Growth Rate of Gross Regional Domestic Product at 2010 Constant Market Prices by Expenditure in Barito Utara Regency (percent), 2015-2019

| Jenis Pengeluaran Type of Expenditure | 2015 | 2016 | 2017 | 2018* | 2019** |
|--|-------------|-------------|-------------|-------------|-------------|
| (1) | (2) | (3) | (4) | (5) | (6) |
| Pengeluaran Konsumsi Rumah Tangga/ <i>Household Consumption Expenditure</i> | 4,32 | 4,82 | 4,22 | 5,59 | 5,50 |
| Pengeluaran Konsumsi LNPRT/NPISH <i>Consumption Expenditure</i> | 8,46 | 8,16 | 6,37 | 10,73 | 7,98 |
| Pengeluaran Konsumsi Pemerintah/ <i>Government Consumption Expenditure</i> | 12,60 | -2,76 | 0,74 | 5,78 | 4,18 |
| Pembentukan Modal Tetap Bruto/ <i>Gross Domestic Fixed Capital Formation</i> | 5,54 | 4,45 | 3,88 | 6,50 | 4,38 |
| Perubahan Inventori/ <i>Changes in Inventories</i> | - | - | - | - | - |
| Net Ekspor Barang dan Jasa/ <i>Net Export of Goods and Services</i> | - | - | - | - | - |
| Produk Domestik Regional Bruto/<i>Gross Regional Domestic Product</i> | 5,29 | 5,48 | 6,01 | 5,95 | 5,42 |

Catatan/Note: *Angka sementara/*Preliminary figures*

** Angka sangat sementara/*Very preliminary figures*

Data PDRB menurut pengeluaran pada tahun 2018-2019 masih akan direkonsiliasi/*GRDP by type of expenditure 2018-2019 will be reconciled*

Sumber/Source: BPS, berbagai sensus, survei dan sumber lain/*BPS-Statistics, various census, survey, and other sources*

Indeks Pembangunan Manusia (IPM) Tahun 2020 Kabupaten Barito Utara menempati **peringkat ke-6** tertinggi di Provinsi Kalimantan Tengah, sebesar



Human Development Index (HDI) 2020 of Barito Utara Regency ranked 6th highest in Kalimantan Tengah Province

Perkembangan IPM Kabupaten Barito Utara

HDI Growth of Barito Utara Regency



PENJELASAN TEKNIS

1. Sumber data yang digunakan dalam bab ini berasal dari Badan Pusat Statistik Provinsi Kalimantan Tengah.
2. **Penduduk miskin** adalah penduduk yang memiliki rata-rata pengeluaran per kapita per bulan dibawah Garis Kemiskinan.
3. **Indeks Pembangunan Manusia (IPM)** adalah ukuran ringkas rata-rata capaian/keberhasilan dimensi utama pembangunan manusia yaitu: umur panjang dan hidup sehat, mempunyai pengetahuan, dan memiliki standar hidup yang layak.
4. **Laju pertumbuhan Produk Domestik Bruto** diperoleh dari perhitungan PDB atas dasar harga konstan. Diperoleh dengan cara mengurangi nilai PDB pada tahun ke- n terhadap nilai pada tahun ke- $n-1$ (tahun sebelumnya), dibagi dengan nilai pada tahun ke- $n-1$, dikalikan dengan 100 persen. Laju pertumbuhan menunjukkan perkembangan agregat pendapatan dari satu waktu tertentu terhadap waktu sebelumnya.

TECHNICAL NOTES

1. *Source of data used in this chapter comes from Statistics of Kalimantan Tengah Province.*
2. *A person whose expenditure per capita per month is below the poverty line is **considered to be poor**.*
3. ***The Human Development Index (HDI)** is a summary measure of average in key dimension of human development: a long and healthy life, being knowledgeable, and have decent standard of living.*
4. ***Growth rate of Gross Domestic Product** is derived from GDP at constant market prices. It is obtained by subtracting the value of GDP year n with the value of GDP year $n-1$, divided by the value of GDP year $n-1$ then multiplied by 100 percent. The growth rate of GDP explains the income growth during the given period.*

ULASAN**DESCRIPTION**

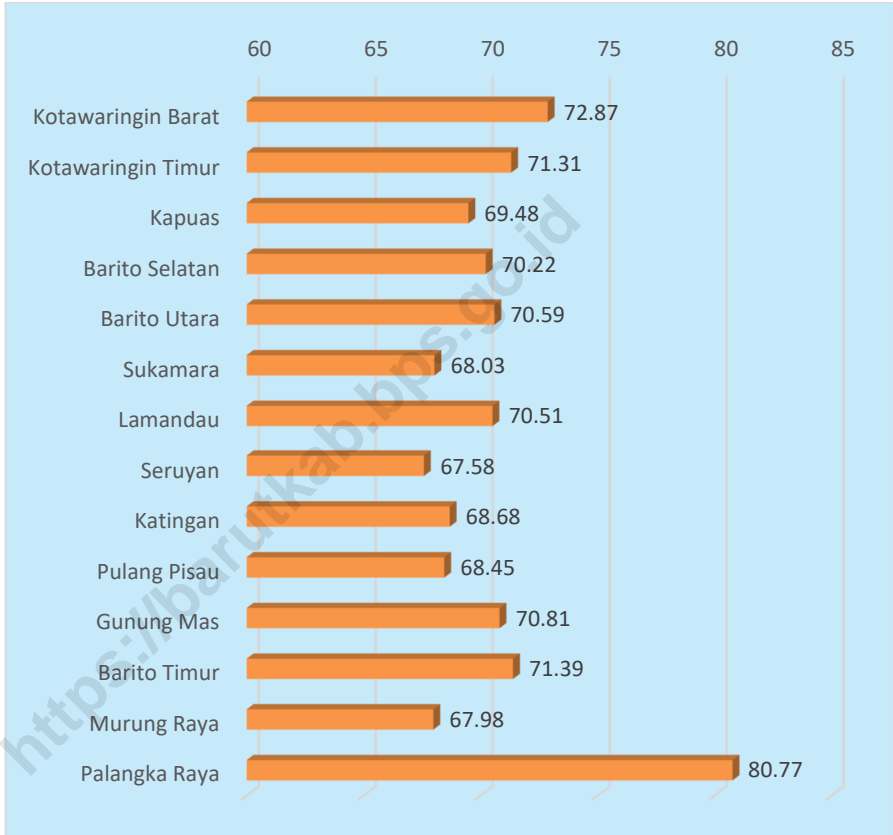
Jumlah penduduk miskin terbanyak ada di Kabupaten Kotawaringin Timur, tercatat tahun 2020 sebanyak 26,62 ribu jiwa atau 5,62 persen dari total keseluruhan penduduk miskin di Kalimantan Tengah sebanyak 132,94 ribu jiwa. Jumlah penduduk miskin Kabupaten Barito Utara berada pada urutan kesembilan terbanyak dengan jumlah penduduk miskin sebesar 6,78 ribu jiwa atau 5,17 persen dari total keseluruhan penduduk miskin di Provinsi Kalimantan Tengah.

The largest number of poor population is in Kotawaringin Timur Regency, recorded in 2020 as many as 26.62 thousand people or 5.62 percent of the total poor population in Kalimantan Tengah Province as much as 132,94 thousand people. The total poor population in Barito Utara Regency was ranked the most ninth as many as 6.78 thousands people or 5.17 percent of the total poor population in Kalimantan Tengah Province.

Indeks Pembangunan Manusia Kabupaten Barito Utara pada tahun 2019 sebesar 70,59. Angka ini masuk dalam kategori capaian IPM tinggi ($70 \leq \text{IPM} \leq 80$). Beberapa kabupaten/kota yang telah memiliki IPM tinggi diantaranya adalah Kabupaten Kotawaringin Barat, Kotawaringin Timur, Barito Selatan, Barito Utara, Lamandau, Gunung Mas, dan Barito Timur.

The Human Development Index of Barito Utara Regency in 2020 was 70.59. This figure entered a high category ($70 \leq \text{IPM} \leq 80$). Some regencies that have high HDI were Kotawaringin Barat, Kotawaringin Timur, Barito Selatan, Barito Utara, Lamandau, Gunung Mas, and Barito Timur Regency.

Gambar 12 Indeks Pembangunan Manusia (IPM) Menurut Kabupaten/Kota di Kalimantan Tengah, 2020
Picture Human Development Index (HDI) by Regency/Municipality in Kalimantan Tengah, 2020



Sumber/Source: BPS, Seri Publikasi Indeks Pembangunan Manusia/BPS-Statistics Indonesia, Series of Publication of Human Development Index

Tabel 12.1 Laju Pertumbuhan Produk Domestik Regional Bruto Atas Dasar Harga Konstan 2010 Menurut Kabupaten/Kota di Provinsi Kalimantan Tengah (persen), 2016–2020
Growth Rate of Gross Regional Domestic Product at 2010 Constant Market Prices by Regency/Municipality in Kalimantan Tengah Province (percent), 2016–2020

| Kabupaten/Kota Regency/Municipality | | 2016 | 2017 | 2018 | 2019* | 2020** |
|--|--------------------|-------------|-------------|-------------|-------------|--------------|
| (1) | | (2) | (3) | (4) | (5) | (6) |
| Kabupaten/Regency | | | | | | |
| 01 | Kotawaringin Barat | 5,85 | 6,80 | 6,46 | 5,79 | 0,98 |
| 02 | Kotawaringin Timur | 7,93 | 7,94 | 6,93 | 7,16 | -3,09 |
| 03 | Kapuas | 7,29 | 7,62 | 7,01 | 7,16 | -1,04 |
| 04 | Barito Selatan | 5,63 | 5,44 | 5,12 | 4,93 | -2,91 |
| 05 | Barito Utara | 5,48 | 6,01 | 5,95 | 5,42 | -2,24 |
| 06 | Sukamara | 6,12 | 6,27 | 6,17 | 6,05 | 1,98 |
| 07 | Lamandau | 6,69 | 6,70 | 6,86 | 6,88 | 1,85 |
| 08 | Seruyan | 5,12 | 5,18 | 5,21 | 5,19 | -2,23 |
| 09 | Katingan | 6,54 | 6,56 | 6,59 | 5,81 | -3,25 |
| 10 | Pulang Pisau | 6,06 | 5,83 | 5,94 | 6,37 | 2,72 |
| 11 | Gunung Mas | 7,00 | 6,63 | 6,87 | 7,29 | 3,36 |
| 12 | Barito Timur | 5,50 | 5,98 | 5,71 | 5,45 | -2,73 |
| 13 | Murung Raya | 5,76 | 5,87 | 5,61 | 5,94 | -2,48 |
| Kota/Municipality | | | | | | |
| 71 | Palangka Raya | 6,92 | 6,99 | 7,12 | 7,17 | -2,67 |
| Kalimantan Tengah | | 6,35 | 6,73 | 5,65 | 6,16 | -1,40 |

Keterangan/Note: *Angka sementara/Preliminary figures

** Angka sangat sementara/Very preliminary figures

Sumber/Source: BPS, berbagai sensus, survei dan sumber lain/BPS-Statistics, various census, survey, and other sources

Tabel 12.2 Produk Domestik Regional Bruto dan Pertumbuhan Ekonomi Kabupaten/Kota se-Kalimantan Tengah, 2020
Table *GDRP and Economy Development of Regency/Municipality in Kalimantan Tengah, 2020*

| Kabupaten/Kota <i>Regency/Municipality</i> | | PDRB ADHK (juta Rupiah) <i>GDRP at Constant Price (million rupiah)</i> | Pertumbuhan Ekonomi <i>Economy Development</i> | |
|---|--------------------|--|--|--------------------|
| | | | 2019 ^x | 2020 ^{xx} |
| (1) | (2) | (3) | (4) | |
| Kabupaten/Regency | | | | |
| 01 | Kotawaringin Barat | 13 004 133,6 | 5,79 | 0,98 |
| 02 | Kotawaringin Timur | 17 892 282,3 | 7,16 | -3,09 |
| 03 | Kapuas | 10 798 257,6 | 7,16 | -1,04 |
| 04 | Barito Selatan | 4 240 166,9 | 4,93 | -2,91 |
| 05 | Barito Utara | 6 955 410,0 | 5,42 | -2,24 |
| 06 | Sukamara | 2 905 498,9 | 6,05 | 1,98 |
| 07 | Lamandau | 3 815 647,0 | 6,88 | 1,85 |
| 08 | Seruyan | 5 908 284,8 | 5,19 | -2,23 |
| 09 | Katingan | 4 943 731,6 | 5,81 | -3,25 |
| 10 | Pulang Pisau | 3 485 431,3 | 6,37 | 2,72 |
| 11 | Gunung Mas | 3 619 286,7 | 7,29 | 3,36 |
| 12 | Barito Timur | 5 182 503,5 | 5,45 | -2,73 |
| 13 | Murung Raya | 5 722 378,5 | 5,94 | -2,48 |
| Kota/Municipality | | | | |
| 71 | Palangka Raya | 10 594 467,7 | 7,17 | -2,67 |

Keterangan/Note: ^xAngka sementara/*Preliminary figures*

^{xx} Angka sangat sementara/*Very preliminary figures*

Sumber/Source: BPS, berbagai sensus, survei dan sumber lain/*BPS-Statistics, various census, survey, and other sources*

Tabel 12.3 Jumlah Penduduk Miskin Menurut Kabupaten/Kota di Provinsi Kalimantan Tengah (ribu), 2015–2020
Number of Poor People by Regency/Municipality in Kalimantan Tengah Province (thousand), 2015–2020

| Kabupaten/Kota Regency/Municipality | | 2015 | 2016 | 2017 | 2018 | 2019 | 2020 |
|--|--------------------|---------------|---------------|---------------|---------------|---------------|---------------|
| (1) | (2) | (3) | (4) | (5) | (6) | (7) | |
| Kabupaten/Regency | | | | | | | |
| 01 | Kotawaringin Barat | 14,01 | 14,11 | 13,27 | 12,90 | 12,76 | 11,46 |
| 02 | Kotawaringin Timur | 27,26 | 27,39 | 27,70 | 28,20 | 27,38 | 26,64 |
| 03 | Kapuas | 20,90 | 19,96 | 18,80 | 18,52 | 18,23 | 18,17 |
| 04 | Barito Selatan | 6,66 | 6,09 | 5,95 | 6,16 | 5,99 | 6,12 |
| 05 | Barito Utara | 7,53 | 6,90 | 6,72 | 6,50 | 6,46 | 6,78 |
| 06 | Sukamara | 2,37 | 2,12 | 1,99 | 1,96 | 2,01 | 2,13 |
| 07 | Lamandau | 2,90 | 2,88 | 2,74 | 2,52 | 2,47 | 2,61 |
| 08 | Seruyan | 14,92 | 14,57 | 14,04 | 14,56 | 14,66 | 14,53 |
| 09 | Katingan | 10,41 | 10,10 | 9,51 | 8,73 | 8,51 | 8,23 |
| 10 | Pulang Pisau | 7,04 | 6,88 | 6,54 | 5,71 | 5,39 | 5,21 |
| 11 | Gunung Mas | 6,75 | 6,55 | 6,67 | 5,96 | 5,86 | 5,78 |
| 12 | Barito Timur | 9,51 | 8,88 | 8,56 | 8,05 | 7,97 | 7,88 |
| 13 | Murung Raya | 7,20 | 7,10 | 6,75 | 7,39 | 7,21 | 7,18 |
| Kota/Municipality | | | | | | | |
| 71 | Palangka Raya | 10,25 | 9,96 | 9,91 | 9,78 | 9,69 | 10,23 |
| Kalimantan Tengah | | 147,70 | 143,49 | 139,16 | 136,93 | 134,59 | 132,94 |

Sumber/Source: Survei Sosial Ekonomi Nasional (Susenas), BPS/National Socio-Economic Survey, BPS-Statistics

Tabel 12.4 Tingkat Kemiskinan Menurut Kabupaten/Kota di Kalimantan Tengah, 2019 dan 2020
Table Poverty Level by Regency/Municipality in Kalimantan Tengah, 2019 and 2020

| Kabupaten/Kota Regency/Municipality | Jumlah Penduduk Miskin (000 jiwa) Number of Poor (000 people) | | Persentase Penduduk Miskin (%) Percentage of Poor (%) | | Garis Kemiskinan (Rp/bulan) Poverty Threshold (Rp/month) | | |
|--|---|---------------|--|-------------|---|----------------|----------------|
| | 2019 | 2020 | 2019 | 2020 | 2019 | 2020 | |
| (1) | (2) | (3) | (4) | (5) | (6) | (7) | |
| Kabupaten/Regency | | | | | | | |
| 01 | Kotawaringin Barat | 12,76 | 11,46 | 4,11 | 3,59 | 360 942 | 397 883 |
| 02 | Kotawaringin Timur | 27,38 | 26,64 | 5,90 | 5,62 | 416 777 | 446 039 |
| 03 | Kapuas | 18,23 | 18,17 | 5,09 | 5,04 | 305 809 | 332 999 |
| 04 | Barito Selatan | 5,99 | 6,12 | 4,39 | 4,45 | 408 072 | 433 787 |
| 05 | Barito Utara | 6,46 | 6,78 | 4,95 | 5,17 | 472 552 | 504 430 |
| 06 | Sukamara | 2,01 | 2,13 | 3,16 | 3,23 | 469 353 | 522 601 |
| 07 | Lamandau | 2,47 | 2,61 | 3,01 | 3,09 | 430 656 | 479 514 |
| 08 | Seruyan | 14,66 | 14,53 | 7,19 | 6,85 | 454 971 | 504 264 |
| 09 | Katingan | 8,51 | 8,23 | 5,02 | 4,79 | 434 609 | 474 056 |
| 10 | Pulang Pisau | 5,39 | 5,21 | 4,24 | 4,09 | 365 674 | 395 989 |
| 11 | Gunung Mas | 5,86 | 5,78 | 4,91 | 4,75 | 403 045 | 438 881 |
| 12 | Barito Timur | 7,97 | 7,88 | 6,32 | 6,09 | 487 185 | 517 183 |
| 13 | Murung Raya | 7,21 | 7,18 | 6,00 | 5,85 | 462 334 | 492 693 |
| Kota/Municipality | | | | | | | |
| 71 | Palangka Raya | 9,69 | 10,23 | 3,35 | 3,59 | 379 420 | 435 008 |
| Kalimantan Tengah | | 134,59 | 132,94 | 4,98 | 5,62 | 438 248 | 485.635 |

Sumber/Source: Survei Sosial Ekonomi Nasional (Susenas), BPS/National Socio-Economic Survey, BPS-Statistics

Tabel 12.5 Indeks Gini Menurut Kabupaten/Kota di Kalimantan Tengah, 2015-2020
Table *Gini Index by District/Municipality in Kalimantan Tengah, 2015-2020*

| Kabupaten/Kota Regency/Municipality | Indeks Gini Gini Index | | | | | |
|--|---------------------------|--------------|--------------|--------------|------------|------------|
| | 2015 | 2016 | 2017 | 2018 | 2019 | 2020 |
| (1) | (2) | (3) | (4) | (5) | (6) | (7) |
| Kabupaten/Regency | | | | | | |
| 01 Kotawaringin Barat | 0,309 | 0,309 | 0,309 | 0,306 | ... | ... |
| 02 Kotawaringin Timur | 0,280 | 0,323 | 0,349 | 0,335 | ... | ... |
| 03 Kapuas | 0,302 | 0,327 | 0,310 | 0,328 | ... | ... |
| 04 Barito Selatan | 0,292 | 0,305 | 0,326 | 0,322 | ... | ... |
| 05 Barito Utara | 0,340 | 0,314 | 0,317 | 0,314 | ... | ... |
| 06 Sukamara | 0,318 | 0,276 | 0,337 | 0,357 | ... | ... |
| 07 Lamandau | 0,327 | 0,347 | 0,314 | 0,303 | ... | ... |
| 08 Seruyan | 0,292 | 0,314 | 0,288 | 0,280 | ... | ... |
| 09 Katingan | 0,257 | 0,253 | 0,266 | 0,301 | ... | ... |
| 10 Pulang Pisau | 0,365 | 0,340 | 0,295 | 0,266 | ... | ... |
| 11 Gunung Mas | 0,242 | 0,270 | 0,296 | 0,309 | ... | ... |
| 12 Barito Timur | 0,382 | 0,327 | 0,307 | 0,317 | ... | ... |
| 13 Murung Raya | 0,297 | 0,328 | 0,303 | 0,320 | ... | ... |
| Kota/Municipality | | | | | | |
| 71 Palangka Raya | 0,338 | 0,330 | 0,379 | 0,366 | ... | ... |
| Kalimantan Tengah | 0,326 | 0,330 | 0,343 | 0,342 | ... | ... |

Sumber/Source: Survei Sosial Ekonomi Nasional (Susenas), BPS/National Socio-Economic Survey, BPS-Statistics

Tabel 12.6 Indeks Pembangunan Manusia (IPM) Menurut Kabupaten/Kota di Kalimantan Tengah, 2015-2020
Human Development Index (HDI) by Regency/Municipality in Kalimantan Tengah, 2015-2020

| Kabupaten/Kota Regency/Municipality | | IPM HDI | | | | | |
|--|--------------------|--------------|--------------|--------------|--------------|--------------|--------------|
| | | 2015 | 2016 | 2017 | 2018 | 2019 | 2020 |
| (1) | | (2) | (3) | (4) | (5) | (6) | (7) |
| Kabupaten/Regency | | | | | | | |
| 01 | Kotawaringin Barat | 70,60 | 71,13 | 72,11 | 72,46 | 72,85 | 72,87 |
| 02 | Kotawaringin Timur | 68,61 | 69,42 | 70,17 | 70,56 | 71,16 | 71,31 |
| 03 | Kapuas | 66,07 | 66,98 | 68,04 | 68,68 | 69,38 | 69,48 |
| 04 | Barito Selatan | 68,27 | 69,00 | 69,25 | 69,73 | 70,10 | 70,22 |
| 05 | Barito Utara | 67,38 | 68,28 | 69,07 | 69,72 | 70,52 | 70,59 |
| 06 | Sukamara | 65,80 | 66,40 | 66,98 | 67,52 | 67,95 | 68,03 |
| 07 | Lamandau | 68,30 | 68,54 | 69,17 | 69,70 | 70,51 | 70,51 |
| 08 | Seruyan | 64,77 | 65,40 | 66,14 | 67,04 | 67,57 | 67,58 |
| 09 | Katingan | 66,81 | 67,41 | 67,56 | 67,91 | 68,55 | 68,68 |
| 10 | Pulang Pisau | 65,76 | 66,49 | 67,00 | 67,54 | 68,34 | 68,45 |
| 11 | Gunung Mas | 69,24 | 69,73 | 69,95 | 70,23 | 70,65 | 70,81 |
| 12 | Barito Timur | 69,71 | 70,33 | 70,57 | 70,82 | 71,34 | 71,39 |
| 13 | Murung Raya | 66,46 | 66,96 | 67,16 | 67,56 | 67,89 | 67,98 |
| Kota/Municipality | | | | | | | |
| 71 | Palangka Raya | 78,62 | 79,21 | 79,69 | 80,34 | 80,77 | 80,77 |
| Kalimantan Tengah | | 68,53 | 69,13 | 69,79 | 70,42 | 70,91 | 71,05 |

Sumber/Source: BPS, Seri Publikasi Indeks Pembangunan Manusia/BPS-Statistics Indonesia, Series of Publication of Human Development Index

Tabel 12.7 Indeks Kemahalan Konstruksi (IKK) Menurut Kabupaten/Kota di Kalimantan Tengah, 2017-2020
Construction Cost Index (CCI) by Regency/Municipality in Kalimantan Tengah, 2017-2020

| Kabupaten/Kota Regency/Municipality | | IKK CCI | | | |
|--|--------------------|--------------|---------------|---------------|--------------|
| | | 2017 | 2018 | 2019 | 2020 |
| (1) | (2) | (3) | (4) | (5) | |
| Kabupaten/Regency | | | | | |
| 01 | Kotawaringin Barat | 89,37 | 100,04 | 100,41 | 96,82 |
| 02 | Kotawaringin Timur | 94,33 | 98,81 | 99,79 | 101,05 |
| 03 | Kapuas | 87,27 | 90,46 | 93,81 | 94,10 |
| 04 | Barito Selatan | 98,09 | 105,62 | 101,80 | 99,72 |
| 05 | Barito Utara | 98,26 | 102,28 | 102,01 | 100,19 |
| 06 | Sukamara | 102,88 | 114,21 | 112,85 | 105,68 |
| 07 | Lamandau | 96,66 | 105,95 | 103,95 | 101,34 |
| 08 | Seruyan | 95,67 | 98,63 | 100,71 | 101,67 |
| 09 | Katingan | 94,19 | 95,89 | 96,00 | 93,16 |
| 10 | Pulang Pisau | 96,66 | 101,64 | 101,17 | 97,62 |
| 11 | Gunung Mas | 99,60 | 104,09 | 103,11 | 101,81 |
| 12 | Barito Timur | 93,87 | 97,17 | 97,29 | 96,09 |
| 13 | Murung Raya | 114,62 | 122,34 | 117,13 | 108,02 |
| Kota/Municipality | | | | | |
| 71 | Palangka Raya | 95,21 | 99,05 | 98,92 | 97,60 |
| Kalimantan Tengah | | 97,47 | 102,31 | 101,90 | 99,55 |


Sumber/Source: Survei Kemahalan Konstruksi, BPS/Construction Cost Survey, BPS-Statistics Indonesia

Standar Pelayanan Statistik Terpadu (PST)


Berdasarkan Perka BPS No. 78 Tahun 2020

Jenis Layanan *(Online dan Offline)*


1. Perpustakaan
2. Penjualan Produk BPS
3. Konsultasi Statistik
4. Rekomendasi Kegiatan Statistik



Perpustakaan tercetak
Perpustakaan *digital*



Penjualan publikasi (*softcopy*)
Penjualan data mikro
Penjualan peta digital wilkerstat



Konsultasi langsung
Konsultasi *online*

Media Layanan

Online:

1. Website : barutkab.bps.go.id
2. WAPST : 0821-5740-9997
3. Email : bps6205@bps.go.id

Kunjungan Langsung:

Ruang **Pelayanan Statistik Terpadu (PST)**
BPS Kabupaten Barito Utara
Jl. Ahmad Yani No. 143 Muara Teweh 73811

Waktu Layanan



Senin - Jumat
(kecuali hari libur)



08.00 s.d. 15.30
WIB

MAKLUMAT PELAYANAN

Dengan ini kami menyatakan sanggup menyelenggarakan pelayanan sesuai dengan standar pelayanan yang telah ditetapkan dan apabila kami tidak menepati janji, kami siap menerima sanksi sesuai dengan peraturan yang berlaku.



ALUR PELAYANAN STATISTIK TERPADU (PST)

(secara datang langsung)



Layanan Pengaduan BPS Kabupaten Barito Utara

Pelanggaran?

Bagi Anda yang memiliki informasi dan ingin melaporkan suatu perbuatan berindikasi pelanggaran yang terjadi di lingkungan BPS Kabupaten Barito Utara, berupa:

- **Korupsi, Kolusi, dan Nepotisme**
- **Penyalahgunaan Wewenang**
- **Disiplin Pegawai**
- **Standar Pelayanan**
- **Hambatan Pelayanan**



LAPORKAN!

melalui media pelaporan berikut:

1

MENGAKSES

s.bps.go.id/pengaduanbpsbaritoutara

2

KOTAK PENGADUAN

di PST BPS Kabupaten Barito Utara

3

HUBUNGI WAPST

melalui nomor **0821-5740-9997**

Laporan Bersifat Rahasia!

BPS Kabupaten Barito Utara menghargai informasi yang Anda laporkan dan fokus kami adalah kepada materi informasi yang anda sampaikan. Anda tidak perlu khawatir terungkapnya identitas diri anda karena kami akan merahasiakan identitas diri Anda.





Sensus
Penduduk
2020

DATA

MENCERDASKAN BANGSA

— *Enlighten The Nation* —



BADAN PUSAT STATISTIK
KABUPATEN BARITO UTARA
BPS-Statistics of Barito Utara Regency
Jl. Jend. A. Yani No 143 Muara Teweh 73811
Telp: (0519) 21070, Fax: (0519) 24715
Homepage: <http://barutkab.bps.go.id> E-mail: bps6205@bps.go.id

