

**KABUPATEN**

# **KOTAWARINGIN TIMUR**

## **DALAM ANGKA**

*Kotawaringin Timur Regency in Figures*

# **2021**



KABUPATEN

# KOTAWARINGIN TIMUR DALAM ANGKA

*Kotawaringin Timur Regency in Figures*

2021



KABUPATEN KOTAWARINGIN TIMUR DALAM ANGKA 2021  
*Kotawaringin Timur Regency in Figures 2021*

ISSN: 2580-9474

No. Publikasi/*Publication Number*: 62020.2101

Katalog/*Catalog*: 1102002

Ukuran Buku/*Book Size*: 14,8 cm x 21 cm

Jumlah Halaman/*Number of Pages*: xlii+ 501 hal/*pages*

Naskah/*Manuscript*:

BPS Kabupaten Kotawaringin Timur

*BPS-Statistics of Kotawaringin Timur Regency*

Penyunting/*Editor*:

BPS Kabupaten Kotawaringin Timur

*BPS-Statistics of Kotawaringin Timur Regency*

Gambar Kover/*Cover Design*:

Seksi Integrasi Pengolahan dan Diseminasi Statistik

*Section of Integration Processing and Statistics Dissemination*

Ilustrasi Kover/*Cover Illustration*:

Tugu Perdamaian Sampit/ *Tugu Perdamaian Sampit*

Sumber Ilustrasi/*Illustration Graphics by*:

Freepik.com, Canva.com

Diterbitkan oleh/*Published by*:

©BPS Kabupaten Kotawaringin Timur/*BPS-Statistics of Kotawaringin Timur Regency*

Dicetak oleh/*Printed by*:

CV. Azka Putra Pratama

Dilarang mengumumkan, mendistribusikan, mengomunikasikan, dan/atau menggandakan sebagian atau seluruh isi buku ini untuk tujuan komersil tanpa izin tertulis dari Badan Pusat Statistik.

*Prohibited to announce, distribute, communicate, and/or copy part or all of this book for commercial purpose without permission from BPS-Statistics Indonesia.*

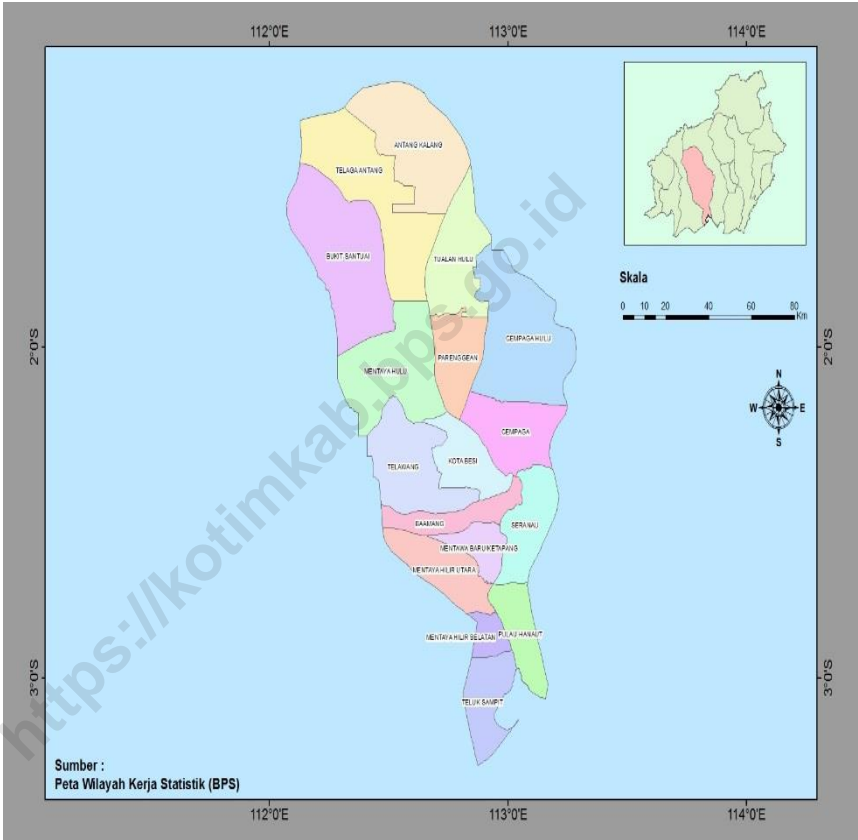
TIM PENYUSUN  
*DRAFTING TEAM*

- Penanggung Jawab Umum/  
*General Responsible* : Eddy Surahman, SST.,M.Si.
- Penyusun Naskah/*Author*  
*Manuscript* : Seksi IPDS BPS Kabupaten Kotawaringin Timur
- Pengolah Data/*Data*  
*Processing* : Seksi IPDS BPS Kabupaten Kotawaringin Timur
- Tata Letak/*Layouter* : Nia Gracelita, S. Tr. Stat.
- Gambar Kulit/*Cover Design* : Nia Gracelita, S. Tr. Stat.
- Infografis/*Infographics* : Seksi IPDS BPS Kabupaten Kotawaringin Timur
- Penyunting/*Editor* : Dyah Ayu Susiloningsih, S.Tr.Stat.

<https://kotimkab.bps.go.id>

# PETA WILAYAH KABUPATEN KOTAWARINGIN TIMUR

## MAP OF KOTAWARINGIN TIMUR REGENCY





**KEPALA BPS KABUPATEN KOTAWARINGIN TIMUR**  
**CHIEF STATISTICIAN OF KOTAWARINGIN TIMUR REGENCY**



**Eddy Surahman, SST., M.Si.**







## Kata Pengantar

Kabupaten Kotawaringin Timur Dalam Angka 2021 merupakan publikasi tahunan yang diterbitkan oleh Badan Pusat Statistik (BPS) Kabupaten Kotawaringin Timur. Publikasi ini memuat gambaran umum tentang Kotawaringin Timur dalam angka-angka. Data yang dihimpun adalah statistik dasar yang bersumber dari BPS, statistik sektoral yang bersumber dari instansi pemerintah, dan statistik khusus yang bersumber dari instansi lainnya. Publikasi ini merupakan upaya dalam mengembangkan perstatistikan daerah agar tersedia data yang terpadu bagi berbagai keperluan di daerah ini.

Seiring dengan perkembangan kebutuhan konsumen data, publikasi Kabupaten Kotawaringin Timur Dalam Angka mengalami penyempurnaan dengan melakukan penambahan dan penyederhanaan tabel-tabel. Dari sisi kemudahan akses data, publikasi dan data-data dalam publikasi ini dapat diperoleh dengan mengunjungi website BPS Kabupaten Kotawaringin Timur (<http://kotimkab.bps.go.id>) tanpa membayar.

Publikasi ini dapat terwujud berkat kerja sama dan partisipasi dari berbagai pihak. Kepada semua pihak yang telah memberikan kontribusi, kami sampaikan penghargaan dan terima kasih. Semoga penyajian data statistik ini dapat bermanfaat bagi semua pihak, terutama dalam rangka menyusun dan melaksanakan pembangunan. Kami mengharapkan tanggapan dan saran untuk perbaikan edisi yang akan datang.

Sampit, Februari 2021

Kepala BPS

Kabupaten Kotawaringin Timur,

  
Eddy Surahman, SST., M.Si.




*Kotawaringin Timur Regency in Figures 2021 is an annual publication published by BPS-Statistics of Kotawaringin Timur Regency. The publication provides general pictures of in figures. The collection data consist of basic statistic sourced from BPS-Statistics Indonesia, sectoral statistic sourced from government institutions, and particular statistics sourced from private organizations. This is an effort to improve regional statistics to provide integrated data for various purposes in this area.*

*In line with the increasing of data consumer needs, the Kotawaringin Timur Regency in Figures have been continuously improved by adding and simplifying the tables. The publication and series of the tables published by BPS-Statistics of Kotawaringin Timur Regency can be viewed or downloaded from the website [kotimkab.bps.go.id](https://kotimkab.bps.go.id) for free as our commitment to provide an immediate and easier access to the data.*

*We are grateful to all government institutions and private organizations for providing the data and information contained in this edition. As always, comments relating to the content are most welcome.*

*Sampit, February 2021  
Chief Statistician of  
Kotawaringin Timur Regency,*



*Eddy Surahman, SST.,M.Si.*

## Daftar Isi/Contents

|  | Halaman/Page |
|--|--------------|
| PETA WILAYAH KABUPATEN KOTAWARINGIN TIMUR .....                                  | 5            |
| MAP OF KOTAWARINGIN TIMUR REGENCY .....  | 5            |
| KEPALA BPS KABUPATEN KOTAWARINGIN TIMUR .....                                    | v            |
| CHIEF STATISTICIAN OF KOTAWARINGIN TIMUR REGENCY .....                           | v            |
| Kata Pengantar .....   | vii          |
| Preface .....  | viii         |
| Daftar Isi/Contents .....  | ix           |
| Daftar Tabel/List Of Tables .....  | xiii         |
| Daftar Gambar/List Of Figures.....   | xxxv         |
| Penjelasan Umum/Explanatory Notes .....  | xxxix        |
| Statistik Kunci/Key Statistics .....   | xli          |
| 1. Geografi dan Iklim/ <i>Geography and Climate</i> .....                        | 1            |
| 1.1 Geografi/ <i>Geography</i> .....   | 13           |
| 1.2 Iklim/ <i>Climate</i> .....  | 26           |
| 2. Pemerintahan/ <i>Government</i> .....   | 35           |
| 2.1 Wilayah Administratif/ <i>Administrative Area</i> .....                      | 49           |
| 2.2 Sumber Daya Manusia/ <i>Human Resources</i> .....                            | 51           |
| 2.3 Dewan Perwakilan Rakyat Daerah/ <i>Regional House of Representatives</i> ... | 70           |

|       |   |     |
|-------|---|-----|
| 2.4   | Keuangan Daerah/ <i>Government Finance</i> .....  | 73  |
| 3     | Penduduk dan Ketenagakerjaan/ <i>Population and Employment</i> .....  | 81  |
| 3.1   | Penduduk/ <i>Population</i> .....   | 99  |
| 3.2   | Ketenagakerjaan/ <i>Employment</i> .....  | 104 |
| 4     | Sosial dan Kesejahteraan Rakyat/ <i>Social and Welfare</i> .....  | 121 |
| 4.1   | Pendidikan/ <i>Education</i> .....  | 139 |
| 4.2   | Kesehatan/ <i>Health</i> .....  | 173 |
| 4.3   | Agama / Religion.....   | 206 |
| 4.4   | Perumahan dan Lingkungan/ <i>Housing and Environment</i> .....  | 222 |
| 4.5   | Kriminalitas/ <i>Crime</i> .....  | 231 |
| 4.6   | Kemiskinan/ <i>Poverty</i> .....  | 244 |
| 5     | Pertanian, Kehutanan, Peternakan, dan Perikanan/ <i>Agriculture, Forestry, Livestock, and Fishery</i> ..... | 249 |
| 5.1   | Tanaman Pangan/ <i>Food Crops</i> .....   | 265 |
| 5.2   | Hortikultura/ <i>Horticulture</i> .....   | 272 |
| 5.3   | Perkebunan/ <i>Estate Crops</i> .....   | 296 |
| 5.4   | Peternakan/ <i>Livestock</i> .....  | 300 |
| 5.5   | Perikanan/ <i>Fishery</i> .....   | 310 |
| 6     | Pertambangan dan Energi/ <i>Mining and Energy</i> .....   | 325 |
| 6.1   | Listrik/ <i>Electricity</i> .....   | 334 |
| 6.2   | Distribusi Air/ <i>Water Supply</i> .....   | 342 |
| 6.2.3 | Industri/ <i>Industry</i> .....   | 344 |
| 7     | Pariwisata/ <i>Tourism</i> .....  | 349 |
| 8     | Transportasi Dan Komunikasi/ <i>Transportation And Communication</i> .....                                  | 373 |

|      |  |     |
|------|--|-----|
| 8.1  | Transportasi/ <i>Transportation</i> .....  | 385 |
| 8.2  | Komunikasi/ <i>Communication</i> .....   | 399 |
| 9    | Perbankan, Koperasi, dan Harga-Harga/ <i>Bank, Cooperatives, and Prices</i> .....  | 407 |
| 9.1  | Perbankan/ <i>Bank</i> .....   | 417 |
| 9.2  | Koperasi/ <i>Cooperatives</i> .....  | 427 |
| 9.3  | Harga-harga/ <i>Prices</i> .....   | 435 |
| 10   | Transportasi dan Komunikasi/ <i>Transportation and Communication</i> .....   | 445 |
| 11   | Pengeluaran Penduduk dan Konsumsi Makanan/ <i>Population Expenditure and Food Consumption</i> .....                      | 461 |
| 11.1 | Produk Domestik Regional Bruto Menurut Lapangan Usaha/ <i>Gross Regional Domestic Product By Industrial Origin</i> ..... | 472 |
| 11.2 | Produk Domestik Regional Bruto Menurut Pengeluaran/ <i>Gross Regional Domestic Product By Expenditure</i> .....          | 480 |
| 12   | Perbandingan Antar Kabupaten/Kota / <i>Regency/Municipality Comparison</i> .....   | 485 |



## Daftar Tabel/*List Of Tables*

|  | Halaman/ <i>Page</i> |
|--|----------------------|
| 1. Geografi dan Iklim/ <i>Geography and Climate</i> .....  | 1                    |
| 1.1 Geografi/ <i>Geography</i> .....   | 13                   |
| 4.1.1 Luas Daerah dan Jumlah Pulau Menurut Kecamatan di Kabupaten<br>Kotawaringin Timur, 2020.....                       | 13                   |
| <i>Total Area and Number of Islands by Sub District in Kotawaringin Timur Regency,<br/>          2020</i> .....          | 13                   |
| 4.1.2 Luas Wilayah Menurut Kecamatan dan Desa/Kelurahan di Kabupaten<br>Kotawaringin Timur, 2020.....                    | 16                   |
| <i>Total Area by Sub District and Village/Kelurahan in Kotawaringin Timur Regency,<br/>          2020</i> .....          | 16                   |
| 4.1.3 Nama Sungai Menurut Rata-Rata Kedalaman dan Lebar, Panjang di<br>Kabupaten Kotawaringin Timur, 2020.....           | 25                   |
| <i>Names of River by Average of Depth, Width and Length in Kotawaringin Timur<br/>          Regency, 2020</i> .....      | 25                   |
| 1.2 Iklim/ <i>Climate</i> .....  | 26                   |
| 1.2.1 Rata-rata Suhu Udara Menurut Bulan di Kabupaten Kotawaringin Timur,<br>2020.....                                   | 26                   |
| <i>Average Temperature by Month in Kotawaringin Timur Regency, 2020</i> .....  | 26                   |
| 1.2.2 Rata-rata Kelembaban Udara Menurut Bulan di Kabupaten Kotawaringin<br>Timur, 2020.....                             | 27                   |
| <i>Average of Humidity by Month in Kotawaringin Timur Regency, 2020</i> .....  | 27                   |
| 1.2.3 Rata-rata Penguapan Menurut Bulan di Kabupaten Kotawaringin Timur,<br>2020.....                                    | 28                   |
| <i>Average of Evaporate by Month in Kotawaringin Timur Regency, 2020</i> .....   | 28                   |
| 1.2.4 Jumlah Curah Hujan dan Hari Hujan Menurut Bulan di Kabupaten<br>Kotawaringin Timur, 2020.....                      | 29                   |
| <i>Amount of Precipitation and Number of Rainy Days by Month in Kotawaringin<br/>          Timur Regency, 2020</i> ..... | 29                   |
| 1.2.5 Rata-Rata Lama Penyinaran Matahari Menurut Bulan di Kabupaten<br>Kotawaringin Timur, 2020.....                     | 30                   |

|   |    |
|---|----|
| Average Duration of Sunshine by Month in Kotawaringin Timur Regency, 2020   | 30 |
| 1.2.6 Rata-Rata Kecepatan Angin dan Arah Angin Menurut Bulan di Kabupaten Kotawaringin Timur, 2020 .....                            | 31 |
| Average of Wind Velocity by Month in Kotawaringin Timur Regency, 2020 .....   | 31 |
| 1.2.7 Kejadian Cuaca Khusus (hari) Menurut Bulan di Kabupaten Kotawaringin Timur, 2020 .....  | 32 |
| Climate Phenomenom (day) by Month in Kotawaringin Timur Regency, 2020...  | 32 |
| 1.2.8 Keberadaan Titik Panas (Hotspot) Menurut Bulan di Kabupaten Kotawaringin Timur, 2020.....                                     | 33 |
| Hotspot location by Month in Kotawaringin Timur Regency, 2020.....  | 33 |
| 1.2.9 Rata-rata Tekanan Udara Menurut Bulan di Kabupaten Kotawaringin Timur, 2020 .....   | 34 |
| Average Temperature by Month in Kotawaringin Timur Regency, 2020 .....  | 34 |
| 2 Pemerintahan/ <i>Government</i> .....   | 35 |
| 2.1 Wilayah Administratif/ <i>Administrative Area</i> .....   | 49 |
| 2.1.1 Jumlah Desa1 Menurut Kecamatan di Kabupaten Kotawaringin Timur, 2016 - 2020.....  | 49 |
| Number of Villages1 by Sub District in Kotawaringin Timur Regency, 2016 - 2020  | 49 |
| 2.1.2 Jumlah RT, RW, dan BPD Menurut Kecamatan di Kabupaten Kotawaringin Timur, 2020 .....  | 50 |
| Number of RT, RW, and BPD by Subdistrict in Kotawaringin Timur Regency, 2020  | 50 |
| 2.2 Sumber Daya Manusia/ <i>Human Resources</i> .....   | 51 |
| 2.2.1 Jumlah Pegawai Negeri Sipil Menurut Jabatan dan Jenis Kelamin di Kabupaten Kotawaringin Timur, 2019 dan 2020 .....            | 51 |
| Number of Civil Servants by Occupation and Sex in Kotawaringin Timur Regency, 2019 and 2020 .....                                   | 51 |
| 2.2.2 Jumlah Pegawai Negeri Sipil Menurut Tingkat Pendidikan dan Jenis Kelamin di Kabupaten Kotawaringin Timur, 2019 dan 2020 ..... | 52 |
| Number of Civil Servants by Educational Level and Sex in Kotawaringin Timur Regency, 2019 and 2020.....                             | 52 |
| 2.2.3 Jumlah Pegawai Negeri Sipil Menurut Tingkat Kepangkatan dan Jenis Kelamin di Kabupaten Kotawaringin Timur, 2019 dan 2020..... | 53 |



|   |    |
|---|----|
| Number of Civil Servants by Educational Level and Sex in Kotawaringin Timur Regency, 2019 and 2020.....   | 53 |
| 2.2.4 Jumlah Pegawai Negeri Sipil Daerah Menurut Jenis Kelamin di Kabupaten Kotawaringin Timur, 2012 - 2020.....                                | 55 |
| Number of Regionaal Civil Servant by Sex in Kotawaringin Timur Regency, 2012-2020 .....   | 55 |
| 2.2.5 Jumlah Pegawai Negeri Sipil Daerah Laki-Laki Menduduki Jabatan di Lingkungan Pemerintah Daerah di Kabupaten Kotawaringin Timur, 2020      | 56 |
| Number of Men Regional Civil Servant that Occupied Chair at Kotawaringin Timur Regency, 2020.....   | 56 |
| 2.2.6 Jumlah Pegawai Negeri Sipil Daerah Perempuan Menduduki Jabatan di Lingkungan Pemerintah Daerah di Kabupaten Kotawaringin Timur, 2020      | 59 |
| Number of Women Regional Civil Servant that Occupied Chair at Kotawaringin Timur Regency, 2020.....   | 59 |
| 2.2.7 Jumlah Pegawai Negeri Sipil Daerah Menurut Unit Kerja/Satuan Kerjadan Golongan Kepangkatan di Kabupaten Kotawaringin Timur, 2020 .....    | 62 |
| Number of Regional Civil Servant by Work Unit and Hierarchy Kotawaringin Timur Regency, 2020.....   | 62 |
| 2.2.8 Jumlah Pegawai Negeri Sipil Menurut Kelompok Umur dan Jenis Kelamin di Kotawaringin Timur, 2020.....                                      | 65 |
| Number of Civil Servants by Age Group and Sex in Kotawaringin Timur Regency, 2020 .....   | 65 |
| 2.2.9 Jumlah Pegawai Negeri Sipil Menurut Masa Kerja dan Jenis Kelamin di Kotawaringin Timur, 2020.....   | 66 |
| Number of Civil Servants by Work Period and Sex in Kotawaringin Timur Regency, 2020 .....   | 66 |
| 2.2.10 Jumlah Pegawai Negeri Sipil Menurut Dinas/Instansi Pemerintah Pusat dan Jenis Kelamin di Kabupaten Kotawaringin Timur, 2020.....         | 67 |
| Number of Civil Servants by Central Institution/Office and Sex in Kotawaringin Timur Regency, 2020.....   | 67 |
| 2.2.11 Jumlah Pegawai Negeri Sipil Menurut Kementerian/Lembaga dan Golongan di KPPN Sampit di Kabupaten Kotawaringin Timur, 2020 .....          | 69 |
| Number of Central Government Civil Servants by Ministry/Institution and Rank at KPPN Office of Sampit in Kotawaringin Timur Regency, 2020 ..... | 69 |

|       |  |    |
|-------|--|----|
| 2.3   | Dewan Perwakilan Rakyat Daerah/ <i>Regional House of Representatives</i> .....   | 70 |
| 2.3.1 | Jumlah Anggota Dewan Perwakilan Rakyat Daerah Menurut Partai Politik dan Jenis Kelamin di Kabupaten Kotawaringin Timur, 2020.....      | 70 |
|       | Number of Members of The Regional House of Representatives by Political Parties and Sex in Kotawaringin Timur Regency, 2020 .....      | 70 |
| 2.3.2 | Jumlah Anggota Dewan Perwakilan Rakyat Daerah Menurut Tingkat Pendidikan dan Jenis Kelamin di Kabupaten Kotawaringin Timur, 2020<br>71 | 71 |
|       | Number of Members of The Regional House of Representatives by Educational Level and Sex in Kotawaringin Timur Regency, 2020 .....      | 71 |
| 2.3.3 | Jumlah Perda dan Perda Inisiatif DPRD Kabupaten Kotawaringin Timur, 2014 – 2020.....   | 72 |
|       | Number of Local Regulation and Initiative Local Regulation By Secretary Of Parliament of Kotawaringin Timur Regency, 2014-2020 .....   | 72 |
| 2.4   | Keuangan Daerah/ <i>Government Finance</i> .....   | 73 |
| 2.4.1 | Realisasi Pendapatan Pemerintah Kabupaten Kotawaringin Timur <b>Menurut Jenis Pendapatan (ribu rupiah), 2018–2019</b> .....            | 73 |
|       | Total Actual Revenues of Government of Kotawaringin Timur Regency by Source of Revenues (thousand rupiahs), 2018–2019.....             | 73 |
| 2.4.2 | Realisasi Belanja Pemerintah Kabupaten Kotawaringin Timur Menurut <b>Jenis Belanja (ribu rupiah), 2018–2019</b> .....                  | 75 |
|       | Actual Expenditures of Kotawaringin Timur Regency by Kind of Expenditures (thousand rupiahs), 2018–2019.....                           | 75 |
| 2.4.3 | Anggaran Pendapatan Pemerintah Kabupaten Kotawaringin Timur <b>Menurut Jenis Pendapatan (ribu rupiah), 2018–2019</b> .....             | 76 |
|       | Budget Revenues of Government of Kotawaringin Timur Regency by Source of Revenues (thousand rupiahs), 2018–2019.....                   | 76 |
| 2.4.4 | Anggaran Belanja Pemerintah Kabupaten Kotawaringin Timur Menurut <b>Jenis Belanja (ribu rupiah), 2018–2019</b> .....                   | 78 |
|       | Budget Expenditures of Kotawaringin Timur Regency by Kind of Expenditures (thousand rupiahs), 2018–2019.....                           | 78 |
| 2.4.5 | Anggaran Dan Realisasi Pembiayaan Daerah Kabupaten Kotawaringin Timur, 2019 .....  | 79 |
|       | Budget and Actual of Region Cost Kotawaringin Timur Regency, 2019 .....  | 79 |

|       |  |     |
|-------|--|-----|
| 2.4.6 | Ringkasan Laporan Realisasi Anggaran Pendapatan dan Belanja Daerah Kabupaten Kotawaringin Timur, 2019 .....  | 80  |
|       | Summary of Region Receipt and Expenditure of Kotawaringin Timur Regency, 2019 .....  | 80  |
| 3     | nduduk dan Ketenagakerjaan/ <i>Population and Employment</i> .....   | 81  |
| 3.1   | Penduduk/ <i>Population</i> .....  | 99  |
| 3.1.1 | Penduduk, Laju Pertumbuhan Penduduk, Distribusi Persentase Penduduk, Kepadatan Penduduk, Rasio Jenis Kelamin Penduduk Menurut Kecamatan di Kabupaten Kotawaringin Timur, 2020..... | 99  |
|       | Population, Population Growth Rate, Percentage Distribution of Population, Population Density, and Population Sex Ratio by Sub District in Kotawaringin Timur Regency, 2020 .....  | 99  |
| 3.1.2 | Penduduk Menurut Jenis Kelamin dan Kecamatan di Kabupaten Kotawaringin Timur, 2020 (ribu).....   | 102 |
|       | Population by Sex and Subdistrict in Kotawaringin Timur Regency, 2020 (thousand).....  | 102 |
| 3.1.3 | Penduduk Menurut Jenis Kelamin dan Kelompok Umur di Kabupaten Kotawaringin Timur, 2020.....  | 103 |
|       | Population by Sex and Age Group in Kotawaringin Timur Regency, 2020.....   | 103 |
| 3.2   | Ketenagakerjaan/ <i>Employment</i> .....   | 104 |
| 3.2.1 | Penduduk Berumur 15 Tahun Ke Atas Menurut Jenis Kegiatan Selama Seminggu yang Lalu di Kabupaten Kotawaringin Timur, 2020.....  | 104 |
|       | Population 15 Years Age and Over by Type of Activity During The Previous Week in Kotawaringin Timur Regency, 2020 .....  | 104 |
| 3.2.2 | Penduduk Penduduk Berumur 15 Tahun Ke Atas Menurut Pendidikan Tertinggi yang Ditamatkan dan Jenis Kegiatan Selama Seminggu yang Lalu di Kabupaten Kotawaringin Timur, 2020.....    | 105 |
|       | <i>Population 15 Years of Age and Over by Educational Attainment and Type of Activity During The Previous Week in Kotawaringin Timur Regency, 2020.....</i>                        | 105 |
| 3.2.3 | Penduduk Berumur 15 Tahun Ke Atas yang Bekerja Selama Seminggu yang Lalu Menurut Status Pekerjaan Utama dan Jenis Kelamin di Kabupaten Kotawaringin Timur, 2020 .....              | 107 |
|       | <i>Population 15 Years of Age Years and Over Who Worked During the Previous Week by Main Employment Status and Sex in Kotawaringin Timur Regency, 2020</i>                         | 107 |

|        |   |     |
|--------|---|-----|
| 3.2.4  | Penduduk Berumur 15 Tahun ke atas yang Bekerja Menurut Status Pekerjaan dan Lapangan Usaha di Kabupaten Kotawaringin Timur, 2020<br>108   |     |
|        | <i>Population 15 Years of Age and Over Who Work by Job Status and Business Field in Kotawaringin Timur Regency, 2020</i> .....  | 108 |
| 3.2.5  | Penduduk Berumur 15 Tahun Ke Atas yang Bekerja Selama Seminggu yang Lalu Menurut Jumlah Jam Kerja pada Pekerjaan Utama dan Jenis Kelamin di Kabupaten Kotawaringin Timur, 2020..... | 109 |
|        | <i>Population 15 Years of Age and Over Who Worked During the Previous Week by Number of Working Hours on Main Industry and Sex in Kotawaringin Timur Regency, 2020</i> .....        | 109 |
| 3.2.6  | Penduduk Berumur 15 Tahun Ke Atas yang Bekerja Selama Seminggu yang Lalu Menurut Jumlah Jam Kerja pada Pekerjaan Utama dan Jenis Kelamin di Kabupaten Kotawaringin Timur, 2020..... | 110 |
|        | <i>Population 15 Years of Age and Over Who Worked During the Previous Week by Number of Working Hours on Main Industry and Sex in Kotawaringin Timur Regency, 2020</i> .....        | 110 |
| 3.2.7  | Penduduk Berumur 15 Tahun Ke Atas yang Bekerja Selama Seminggu yang Lalu Menurut Jumlah Jam Kerja Seluruhnya dan Jenis Kelamin di Kabupaten Kotawaringin Timur, 2020 .....          | 111 |
|        | <i>Population 15 Years of Age and Over Who Worked During the Previous Week by Total Working Hours and Sex in Kotawaringin Timur Regency, 2020</i> .....                             | 111 |
| 3.2.8  | Penduduk Berumur 15 Tahun Ke Atas yang Bekerja Selama Seminggu yang Lalu Menurut Kelompok Umur dan Jenis Kelamin di Kabupaten Kotawaringin Timur, 2020.....                         | 112 |
|        | <i>Population 15 Years of Age and Over Who Worked During the Previous Week by Age Group and Sex in Kotawaringin Timur Regency, 2020</i> .....                                       | 112 |
| 3.2.9  | Penduduk Berumur 15 Tahun Ke Atas yang Bekerja Selama Seminggu yang Lalu Menurut Lapangan Pekerjaan Utama dan Jenis Kelamin di Kabupaten Kotawaringin Timur, 2020 .....             | 113 |
|        | <i>Population 15 Years of Age and Over Who Worked During the Previous Week by Industrial Origin Sector and Sex in Kotawaringin Timur Regency, 2020</i><br>113                       |     |
| 3.2.10 | Rata-rata Upah/Gaji Bersih Sebulan Pekerja Formal menurut Lapangan Pekerjaan Utama (rupiah) di Kabupaten Kotawaringin Timur, 2020 ....  | 114 |
|        | <i>Average Net Wage/Salary for a Month of Formal Workers by Industrial Origin Category in Kotawaringin Timur Regency, 2020</i> .....  | 114 |

|        |   |     |
|--------|---|-----|
| 3.2.11 | Rata-rata Upah/Gaji Bersih Sebulan Pekerja Informal menurut Lapangan Pekerjaan Utama (rupiah) di Kabupaten Kotawaringin Timur, 2020 ....                                  | 115 |
|        | <i>Average Net Wage/Salary for a Month of Informal Workers by Industrial Origin Category in Kotawaringin Timur Regency, 2020.....</i>                                     | 115 |
| 3.2.12 | Pencari Kerja Terdaftar Menurut Tingkat Pendidikan Tertinggi yang Ditamatkan dan Jenis Kelamin di Kabupaten Kotawaringin Timur, 2020                                      | 116 |
|        | <i>Registered Job Applicants by Educational Attainment and Sex in Kotawaringin Timur Regency, 2020.....</i>   | 116 |
| 3.2.13 | Pasar Kerja Tercatat Pada Kantor Dinas Tenaga Kerja Kabupaten Kotawaringin Timur, 2020.....   | 117 |
|        | <i>Vacancies Registered at Labor Regional Office of Kotawaringin Timur Regency, 2020</i>  | 117 |
| 3.2.14 | Pencari Kerja Terdaftar Menurut Jenis Pendidikan di Kabupaten Kotawaringin Timur, 2020.....   | 118 |
|        | <i>Number of Job Seekers by Educational Level in Kotawaringin Timur Regency, 2020</i>   | 118 |
| 3.2.15 | Upah Minimum Kabupaten (Rupiah) per Bulan di Kabupaten Kotawaringin Timur, 2012 - 2020.....   | 119 |
|        | <i>Monthly Minimum Regency Wages (rupiahs) in Kotawaringin Timur Regency, 2012 - 2020.....</i>  | 119 |
| 3.2.16 | Upah Minimum Sektorial Kabupaten (Rupiah) per Bulan di Kabupaten Kotawaringin Timur, 2019.....  | 120 |
|        | <i>Population 15 Years Age and Over by Type of Activity Monthly Sectoral Minimum Regency Wages (rupiahs) in Kotawaringin Timur Regency, 2019.....</i>                     | 120 |
| 4      | Sosial dan Kesejahteraan Rakyat/ <i>Social and Welfare.....</i>   | 121 |
| 4.1    | Pendidikan/ <i>Education.....</i>   | 139 |
| 4.1.1  | Jumlah Sekolah, Guru, dan Murid Taman Kanak-Kanak (TK) di Bawah Kementerian Pendidikan dan Kebudayaan Menurut Kecamatan di Kabupaten Kotawaringin Timur, 2020/2021.....   | 139 |
|        | <i>Number of Schools, Teachers, and Pupils in Kindergarten Under The Ministry of Education and Culture by Sub District in Kotawaringin Timur Regency, 2020/2021 .....</i> | 139 |
| 4.1.2  | Jumlah Sekolah, Guru, dan Murid Raudatul Athfal (RA) di Bawah Kementerian Agama Menurut Kecamatan di Kabupaten Kotawaringin Timur, 2019/2020 dan 2021/2020.....           | 142 |

|   |     |
|---|-----|
| Number of Schools, Teachers, and Pupils in Raudatul Athfal (RA) Under The Ministry of Religious Affairs by Subdistrict in Kotawaringin Timur Regency, 2019/2020 and 2020/2021 .....                                 | 142 |
| 4.1.3 Jumlah Sekolah, Guru <sup>1</sup> , dan Murid Sekolah Dasar (SD) di Bawah Kementerian Pendidikan dan Kebudayaan Menurut Kecamatan di Kabupaten Kotawaringin Timur, 2019/2020 dan 2020/2021 .....              | 144 |
| Number of Schools, Teachers <sup>1</sup> , and Pupils in Primary Schools Under The Ministry of Education and Culture by Subdistrict in Kotawaringin Timur Regency, 2019/2020 and 2020/2021 .....                    | 144 |
| 4.1.4 Jumlah Sekolah, Guru, dan Murid Madrasah Ibtidaiyah (MI) di Bawah Kementerian Agama Menurut Kecamatan di Kabupaten Kotawaringin Timur, 2019/2020 dan 2020/2021 .....  | 147 |
| Number of Schools, Teachers, and Pupils in Madrasah Ibtidaiyah (MI) Under The Ministry of Religious Affairs by Subdistrict in Kotawaringin Timur Regency, 2019/2020 and 2020/2021 .....                             | 147 |
| 4.1.5 Jumlah Sekolah, Guru <sup>1</sup> , dan Murid Sekolah Menengah Pertama (SMP) di Bawah Kementerian Pendidikan dan Kebudayaan Menurut Kecamatan di Kabupaten Kotawaringin Timur, 2019/2020 dan 2020/2021 .....  | 150 |
| 4.1.6 Jumlah Sekolah, Guru, dan Murid Madrasah Tsanawiyah (MTs) di Bawah Kementerian Agama Menurut Kecamatan di Kabupaten Kotawaringin Timur, 2019/2020 dan 2020/2021 .....   | 153 |
| 4.1.7 Jumlah Sekolah, Guru <sup>1</sup> , dan Murid Sekolah Menengah Atas (SMA) di Bawah Kementerian Pendidikan dan Kebudayaan Menurut Kecamatan di Kabupaten Kotawaringin Timur, 2019/2020 dan 2019/2020 .....     | 156 |
| 4.1.8 Jumlah Sekolah, Guru <sup>1</sup> , dan Murid Sekolah Menengah Kejuruan (SMK) di Bawah Kementerian Pendidikan dan Kebudayaan Menurut Kecamatan di Kabupaten Kotawaringin Timur, 2019/2020 dan 2019/2020 ..... | 159 |
| Number of Schools, Teachers <sup>1</sup> , and Pupils in Vocational High Schools Under The Ministry of Education and Culture by Subdistrict in Kotawaringin Timur Regency, 2019/2020 and 2020/2021 .....            | 159 |
| 4.1.7 Jumlah Sekolah, Guru, dan Murid Madrasah Aliyah (MA) di Bawah Kementerian Agama Menurut Kecamatan di Kabupaten Kotawaringin Timur, 2019/2020 dan 2020/2021 .....  | 162 |
| 4.1.15 Jumlah Fasilitas Olahraga Di Kabupaten Kotawaringin Timur, 2020<br>Number of <i>Sport Facility in Kotawaringin Timur, 2020</i> .....   | 172 |
| 4.2 Kesehatan/ <i>Health</i> .....  | 173 |

|       |   |     |
|-------|---|-----|
| 4.3   | Agama / Religion .....  | 206 |
| 4.4   | Perumahan dan Lingkungan/ <i>Housing and Environment</i> .....  | 222 |
| 4.5   | Kriminalitas/ <i>Crime</i> .....  | 231 |
| 4.6   | Kemiskinan/ <i>Poverty</i> .....  | 244 |
| 5     | Pertanian, Kehutanan, Peternakan, dan Perikanan/ <i>Agriculture, Forestry, Livestock, and Fishery</i> .....                   | 249 |
| 5.1   | Tanaman Pangan/ <i>Food Crops</i> .....   | 265 |
| 5.1.1 | Luas Panen, Produk Padi, Produksi Beras dan Konsumsi Beras Menurut Kecamatan di Kabupaten Kotawaringin Timur, 2019-2020.....  | 265 |
|       | Harvested Area Production, Rice Production, and Rice Consumption by Subdistrict in Kotawaringin Timur Regency, 2019-2020..... | 265 |
| 5.1.2 | Luas Penggunaan Lahan Menurut Kecamatan di Kabupaten Kotawaringin Timur (hektar), 2019.....                                   | 266 |
|       | Land Use Area by Subdistrict in Kotawaringin Timur Regency (hectare), 2019.....   | 266 |
| 5.1.3 | Luas Penggunaan Lahan Sawah Menurut Tanaman dan Kecamatan di Kabupaten Kotawaringin Timur (hektar), 2019 .....                | 267 |
|       | Land Use Area Planted Rice by Subdistrict in Kotawaringin Timur Regency (hectare), 2019.....                                  | 267 |
| 5.1.4 | Luas Penggunaan Lahan Pertanian Bukan Sawah Menurut Kecamatan di Kabupaten Kotawaringin Timur (hektar), 2019 .....            | 269 |
|       | Land Use Area by Subdistrict in Kotawaringin Timur Regency (hectare), 2019.....   | 269 |
| 5.2   | Hortikultura/ <i>Horticulture</i> .....   | 272 |
| 5.2.1 | Luas Panen Tanaman Sayuran Menurut Kecamatan dan Jenis Tanaman di Kabupaten Kotawaringin Timur (ha), 2019 dan 2020 .....      | 272 |
|       | Harvested Area of Vegetables by Subdistrict and Kind of Plant in Kotawaringin Timur Regency (ha), 2019 and 2020.....          | 272 |
| 5.2.2 | Produksi Tanaman Sayuran Menurut Kecamatan dan Jenis Tanaman di Kabupaten Kotawaringin Timur (kuintal), 2019 dan 2020 .....   | 275 |
|       | Production of Vegetables by Subdistrict and Kind of Plant in Kotawaringin Timur Regency (quintal), 2019 and 2020 .....        | 275 |
| 5.2.3 | Luas Panen Tanaman Sayuran dan Buah-Buahan Semusim Menurut Jenis Tanaman (ha), 2019 - 2020.....                               | 278 |
|       | Harvested Area of Seasonal Vegetables and Fruits by Kind of Plant (ha), 2019 - 2020 .....                                     | 278 |

|        |  |     |
|--------|--|-----|
| 5.2.4  | Produksi Tanaman Sayuran dan Buah-Buahan Semusim Menurut Jenis Tanaman , 2019 - 2020 .....   | 279 |
|        | Production of Seasonal Vegetables and Fruits by Kind of Plant , 2019 - 2020.....   | 279 |
| 5.2.5  | Luas Panen Tanaman Biofarmaka Menurut Kecamatan dan Jenis Tanaman di Kabupaten Kotawaringin Timur (m <sup>2</sup> ), 2019 dan 2020.....  | 280 |
|        | Harvested Area of Medicinal Plants by Subdistrict and Kind of Plant in Kotawaringin Timur Regency (m <sup>2</sup> ), 2019 and 2020.....  | 280 |
| 5.2.6  | Produksi Tanaman Biofarmaka Menurut Kecamatan dan Jenis Tanaman di Kabupaten Kotawaringin Timur (kg), 2019 dan 2020 .....                | 282 |
|        | Production of Medicinal Plants by Subdistrict and Kind of Plant in Kotawaringin Timur Regency (kg), 2019 and 2020.....                   | 282 |
| 5.2.7  | Luas Panen Tanaman Biofarmaka Menurut Jenis Tanaman (m <sup>2</sup> ), 2019 - 2020 .....   | 284 |
|        | Harvested Area of Medicinal Plants by Kind of Plant (m <sup>2</sup> ), 2019 - 2020.....  | 284 |
| 5.2.8  | Produksi Tanaman Biofarmaka Menurut Jenis Tanaman, 2019 – 2020   | 285 |
|        | Production of Medicinal Plants by Kind of Plant, 2019 - 2020 .....   | 285 |
| 5.2.9  | Luas Panen Tanaman Hias Menurut Kecamatan dan Jenis Tanaman di Kabupaten Kotawaringin Timur (m <sup>2</sup> ), 2019 dan 2020.....        | 286 |
|        | Harvested Area of Ornamental Plants by Subdistrict and Kind of Plant in Kotawaringin Timur Regency (m <sup>2</sup> ), 2019 and 2020..... | 286 |
| 5.2.10 | Produksi Tanaman Hias Menurut Kecamatan dan Jenis Tanaman di Kabupaten Kotawaringin Timur (kg), 2019 dan 2020 .....                      | 288 |
|        | Production of Ornamental Plants by Subdistrict and Kind of Plant in Kotawaringin Timur Regency (kg), 2019 and 2020.....                  | 288 |
| 5.2.11 | Luas Panen Tanaman Hias Menurut Jenis Tanaman (m <sup>2</sup> ), 2019 dan 2020   | 290 |
|        | Harvested Area of Ornamental Plants by Kind of Plant (m <sup>2</sup> ), 2019 and 2020.....   | 290 |
| 5.2.12 | Produksi Tanaman Hias Menurut Jenis Tanaman , 2019 dan 2020.....   | 291 |
|        | Production of Ornamental Plants by Kind of Plant , 2019 and 2020 .....   | 291 |
| 5.2.13 | Produksi Buah Buahhan Menurut Jenis Tanaman (kuintal), 2019 dan 2020   | 292 |
|        | Production of Fruits by Kind of Plant (quintal), 2019 and 2020.....  | 292 |
| 5.2.14 | Produksi Buah-Buahan dan Sayuran Tahunan Menurut Jenis Tanaman (kuintal), 2019 - 2020.....   | 295 |
|        | Production of Annual Fruits and Vegetables by Kind of Plant (quintal), 2019 - 2020   | 295 |



|       |   |     |
|-------|---|-----|
| 5.3   | Perkebunan/ <i>Estate Crops</i> .....   | 296 |
| 5.3.1 | Luas Areal Tanaman Perkebunan Menurut Kecamatan dan Jenis Tanaman di Kabupaten Kotawaringin Timur (ribu ha), 2019 dan 2020<br>296 |     |
|       | Planted Area of Estate Crops by Subdistrict and Type of Crops in Kotawaringin Timur Regency (thousand ha), 2019 and 2020 .....    | 296 |
| 5.3.2 | Produksi Perkebunan Menurut Kecamatan dan Jenis Tanaman di Kabupaten Kotawaringin Timur (ribu ton), 2019 dan 2020 .....           | 298 |
|       | Production of Estates by Subdistrict and Type of Crops in Kotawaringin Timur Regency (thousand tons), 2019 and 2020 .....         | 298 |
| 5.4   | Peternakan/ <i>Livestock</i> .....  | 300 |
| 5.4.1 | Populasi Ternak Besar dan Ternak Kecil Menurut Kecamatan dan Jenis Ternak di Kabupaten Kotawaringin Timur, 2020 .....             | 300 |
|       | Livestock Population by Subdistrict and Kind of Livestock in Kotawaringin Timur Regency, 2020.....                                | 300 |
| 5.4.2 | Populasi Unggas Menurut Kecamatan dan Jenis Unggas di Kabupaten Kotawaringin Timur, 2020.....                                     | 302 |
| 5.4.3 | Pemasukan Ternak Besar dan Ternak Kecil Menurut Kecamatan dan Jenis Ternak di Kabupaten Kotawaringin Timur, 2020 .....            | 303 |
|       | Livestock Intake by Subdistrict and Kind of Livestock in Kotawaringin Timur Regency, 2020.....                                    | 303 |
| 5.4.4 | Pemasukan Unggas Menurut Kecamatan dan Jenis Unggas di Kabupaten Kotawaringin Timur, 2020.....                                    | 305 |
|       | Poultry Intake by Subdistrict and Kind of Poultry in Kotawaringin Timur Regency, 2020 .....                                       | 305 |
| 5.4.5 | Produksi Daging Ternak Besar dan Ternak Kecil Menurut Kecamatan dan Jenis Ternak di Kabupaten Kotawaringin Timur, 2020 .....      | 306 |
|       | Meat Production of Livestock by Subdistrict and Kind of Livestock in Kotawaringin Timur Regency, 2020.....                        | 306 |
| 5.4.6 | Produksi Daging Unggas Menurut Kecamatan dan Jenis Unggas di Kabupaten Kotawaringin Timur, 2020 .....                             | 308 |
|       | Poultry Meat Production by Subdistrict and Kind of Poultry in Kotawaringin Timur Regency, 2020.....                               | 308 |
| 5.4.7 | Produksi Telur Menurut Kecamatan dan Jenis Unggas di Kabupaten Kotawaringin Timur, 2020.....                                      | 309 |

|   |     |
|---|-----|
| Eggs Production by Subdistrict and Kind of Poultry in Kotawaringin Timur Regency, 2020.....   | 309 |
| 5.5 Perikanan/ <i>Fishery</i> .....   | 310 |
| 5.5.1 Rumah Tangga Perikanan Tangkap Menurut Kecamatan dan Subsektor di Kabupaten Kotawaringin Timur, 2018 - 2020.....                        | 310 |
| Fishery Households by Subdistrict and Subsector in Kotawaringin Timur Regency, 2018- 2020.....  | 310 |
| 5.5.2 Produksi Perikanan Tangkap Menurut Kecamatan dan Subsektor di Kabupaten Kotawaringin Timur (ton basah), 2020 .....                      | 312 |
| Production of Fish Capture by Subdistrict and Subsector in Kotawaringin Timur Regency (ton), 2020.....  | 312 |
| 5.5.3 Rumah Tangga Perikanan Budidaya Menurut Kecamatan dan Jenis Budidaya di Kabupaten Kotawaringin Timur, 2020 .....                        | 313 |
| Fishery households by Subdistrict and Type of Fishery in Kotawaringin Timur Regency, 2020.....  | 313 |
| 5.5.4 Jumlah Perahu/Kapal Menurut Kecamatan dan Jenis Kapal di Kabupaten Kotawaringin Timur, 2020.....  | 315 |
| Fishing Boats by Subdistrict and Type of Boat in Kotawaringin Timur Regency, 2020 .....   | 315 |
| 5.5.5 Produksi Perikanan Umum (Darat) Menurut Kecamatan Dan Jenis Perairat (Ton) di Kabupaten Kotawaringin Timur, 2020.....                   | 316 |
| Inland Water Production By Subdistrict and Type of Water in Kotawaringin Timur Regency, 2020.....   | 316 |
| 5.5.6 Produksi Perikanan Darat (Ton) di Kabupaten Kotawaringin Timur, 2018 - 2020.....  | 317 |
| Inland Fisheries Production (Ton) in Kotawaringin Timur Regency, 2018-2020  | 317 |
| 5.5.7 Produksi Perikanan Laut (Ton) di Kabupaten Kotawaringin Timur, 2018 - 2020 .....  | 321 |
| Mainland Fisheries Production (Ton) in Kotawaringin Timur Regency, 2018-2020  | 321 |
| 6 Pertambangan dan Energi/ <i>Mining and Energy</i> .....   | 325 |
| 6.1 Listrik/ <i>Electricity</i> .....   | 334 |
| 6.1.1 Daya Terpasang, Produksi, dan Distribusi Listrik PT. PLN (Persero) pada Cabang/Ranting PLN di Kabupaten Kotawaringin Timur, 2014 - 2020 | 334 |

|   |     |
|---|-----|
| Installed Capacity, Production, and Distribution of Electricity of State Electricity Company at Branch Level in Kotawaringin Timur Regency, 2014-2020 | 334 |
| 6.1.2 Jumlah Pelanggan Listrik Menurut Kecamatan di Kabupaten Kotawaringin Timur, 2020.....   | 335 |
| Number of Registered Electricity Costumers by Subdistrict in Kotawaringin Timur Regency, 2020.....  | 335 |
| 6.1.3 Produksi Listrik Menurut Bulan di Kabupaten Kotawaringin Timur, 2020  | 336 |
| Monthly Production of Elecricity in Kotawaringin Timur Regency, 2020 .....  | 336 |
| 6.1.4 Produksi dan Pemakaian Listrik Menurut Bulan di Kabupaten Kotawaringin Timur, 2020.....   | 338 |
| Monthly Production and Consumption of Elecricity in .....   | 338 |
| 6.1.5 Banyaknya Langganan Daya Terpasang Menurut Bulan Di Misip Sampit Di Kabupaten Kotawaringin Timur, 2020.....                                     | 339 |
| Number of Power Installed Clients by Month in Misip Sampit in Kotawaringin Timur Regency, 2020.....   | 339 |
| 6.1.6 Jumlah Pemakai Listrik Menurut Jenis Tarif Di Kabupaten Kotawaringin Timur, 2020 .....  | 341 |
| Number of Consumer of Electricity by Kind of Billings in Kotawaringin Timur Regency, 2020.....  | 341 |
| 6.2 Distribusi Air/ <i>Water Supply</i> .....   | 342 |
| 6.2.1 Jumlah Pelanggan dan Air yang Disalurkan Menurut Jenis Pelanggan di Kabupaten Kotawaringin Timur, 2020 .....                                    | 342 |
| 6.2.2 Distribusi Air Menurut Bulan di Kabupaten Kotawaringin Timur, 2020  | 343 |
| Number of Customer and Distributed Clean Water by Type of Customer in Kotawaringin Timur Regency, 2020 .....  | 343 |
| 6.3 Industri/ Industry .....  | 344 |
| 6.3.1 Jumlah Ijin Usaha Menurut Jenisnya di Kabupaten Kotawaringin Timur, 2020.....   | 344 |
| Number of Company Permit by Type in Kotawaringin Timur Regency, 2020 ....   | 344 |
| 6.3.2 Jumlah Ijin Usaha Industri Menurut Jenisnya di Kabupaten Kotawaringin Timur, 2020 .....   | 345 |
| Number of Industrial Permit by Type in Kotawaringin Timur Regency, 2020.....  | 345 |

|       |   |            |
|-------|---|------------|
| 6.3.3 | Jumlah Penerbitan Tanda Daftar Perusahaan di Wilayah Kabupaten Kotawaringin Timur, 2020.....                          | 346        |
|       | <i>Number of Establishments List by Type of Business Entity In Kotawaringin Timur Regency, 2020.....</i>              | <i>346</i> |
| 6.3.4 | Jumlah Penerbitan Izin Perdagangan/SIUP di Wilayah Kabupaten Kotawaringin Timur, 2020.....                            | 347        |
|       | <i>Number of Issuance of Trading Licenses in the Regency of Kotawaringin Timur Regency, 2020.....</i>                 | <i>347</i> |
| 6.3.5 | Jumlah Kinerja Urusan Penanaman Modal Pemerintah Daerah Kabupaten Kotawaringin Timur, 2017-2020.....                  | 348        |
|       | <i>Result of Capital Investment Performances of Regional Government of Kotawaringin Timur Regency, 2017-2020.....</i> | <i>348</i> |
| 7     | <i>Pariwisata/Tourism.....</i>  | <i>349</i> |
| 7.1   | Jumlah Restoran/Rumah Makan Menurut Kecamatan di Kabupaten Kotawaringin Timur, 2016-2020.....                         | 361        |
|       | <i>Number of Restaurant by Subdistrict in Kotawaringin Timur Regency, 2016-2020.....</i>                              | <i>361</i> |
| 7.2   | Jumlah Akomodasi Hotel Menurut Kecamatan di Kabupaten Kotawaringin Timur, 2016 – 2020.....                            | 362        |
|       | <i>Number of Hotel Accomodations by Subdistrict in Kotawaringin Timur Regency, 2016 – 2020.....</i>                   | <i>362</i> |
| 7.3   | Jumlah Wisatawan Mancanegara dan Domestik di Kabupaten Kotawaringin Timur, 2013 – 2020.....                           | 365        |
|       | <i>Number of International and Domestic Visitors in Kotawaringin Timur Regency, 2013-2020.....</i>                    | <i>365</i> |
| 7.4   | Peninggalan Sejarah dan Kepurbakalaan di Kabupaten Kotawaringin Timur, 2018-2020.....                                 | 366        |
|       | <i>Historical Artifact and Archeological In Kotawaringin Timur, 2018-2020.....</i>                                    | <i>366</i> |
| 7.5   | Nama Potensi Obyek Wisata Alam Menurut Kecamatan di Kabupaten Kotawaringin Timur, 2020.....                           | 367        |
|       | <i>Object of Nature Tourism by Subdistrict In Kotawaringin Timur, 2020.....</i>                                       | <i>367</i> |
| 7.6   | Nama Potensi Obyek Wisata Budaya Menurut Kecamatan Di Kabupaten Kotawaringin Timur, 2020.....                         | 369        |
|       | <i>Historical Tourist Attraction by Subdistrict In Kotawaringin Timur, 2020.....</i>                                  | <i>369</i> |
| 7.7   | Nama Potensi Obyek Wisata Religi Menurut Kecamatan Di Kabupaten Kotawaringin Timur, 2020.....                         | 370        |
|       | <i>Religious Tourist Attraction by Subdistrict In Kotawaringin Timur, 2020.....</i>                                   | <i>370</i> |

|       |   |            |
|-------|---|------------|
| 7.8   | Nama Potensi Obyek Wisata Buatan Menurut Kecamatan Di Kabupaten Kotawaringin Timur, 2020.....   | 372        |
|       | <i>Tourist Attraction by Subdistrict In Kotawaringin Timur, 2020.....</i>   | <i>372</i> |
| 8     | Transportasi Dan Komunikasi/ <i>Transportation And Communication</i> .....  | 373        |
| 8.1   | Transportasi/ <i>Transportation</i> .....   | 385        |
| 8.1.1 | Panjang Jalan Menurut Kecamatan dan Pemerintahan yang Berwenang Mengelolanya di Kabupaten Kotawaringin Timur (km), 2020 <i>Length of Roads by Subdistrict and Level of Government Authority in Kotawaringin Timur Regency (km), 2020.....</i> | 385        |
| 8.1.2 | Panjang Jalan Menurut Kecamatan dan Jenis Permukaan Jalan di Kabupaten Kotawaringin Timur (km), 2020 <i>Length of Roads by Subdistrict and Type of Road Surface in Kotawaringin Timur Regency (km), 2020.....</i>                             | 386        |
| 8.1.3 | Panjang Jalan Menurut Kecamatan dan Kondisi Jalan di Kabupaten Kotawaringin Timur (km), 2020 <i>Length of Roads by Subdistrict and Road Condition in Kotawaringin Timur Regency (km), 2020 .....</i>  | 387        |
| 8.1.4 | Lalu Lintas Udara Penerbangan Dalam Negeri Bandar Udara Haji Asan Sampit, 2020 <i>Domestic Air Traffics by H. Asan Sampit Airport, 2020 .....</i>   | 388        |
| 8.1.5 | Jumlah Kendaraan Bermotor Menurut Kecamatan dan Jenis Kendaraan (Unit) di Kabupaten Kotawaringin Timur, 2019 <i>Number of Registered Vehicles by Type (Units) in Kotawaringin Timur Regency, 2019 .....</i>                                   | 391        |
| 8.1.6 | Lalu Lintas Barang dan Penumpang dengan Kapal di UPTD Dermaga Dinas Perhubungan Menurut Bulan di Kabupaten Kotawaringin Timur, 2020 <i>Cargo and Passenger Traffics By Inland Ships and Month in Kotawaringin Timur Regency, 2020 .....</i>   | 392        |
| 8.1.7 | Realisasi Angkutan Penumpang Umum di Kabupaten Kotawaringin Timur, 2020 <i>Realisation of Public Transportation in Kotawaringin Timur Regency, 2020.....</i>  | 394        |
| 8.1.8 | Jumlah Kunjungan Kapal dan Bongkar Muat Barang di Pelabuhan Kota Sampit, 2020 <i>Number of Ships and Load and Unload of Cargo in Sampit Port, 2020.....</i>   | 396        |
| 8.1.9 | Lalu Lintas Kapal Penumpang Di Pelabuhan Sampit Kabupaten Kotawaringin Timur, 2020 <i>Traffics of Passanger Ships in Sampit Port Kotawaringin Timur Regency, 2020 .....</i>   | 398        |

|       |   |     |
|-------|---|-----|
| 8.2   | Komunikasi/ <i>Communication</i> .....  | 399 |
| 8.2.1 | Jumlah Kantor Pos Utama dan Pembantu Menurut Kecamatan di Kabupaten Kotawaringin Timur, 2018–2020 <i>Number of Auxiliary Post Office by Subdistrict in Kotawaringin Timur Regency, 2018–2020</i> .....  | 399 |
| 8.2.2 | Lalu Lintas POS Indonesia Dan Giro,2018-2020 <i>Traffics of Indonesian Post and Giro,2018-2020</i> .....  | 400 |
| 8.2.3 | Jumlah Desa Blind Spot Menurut Kecamatan di Kabupaten Kotawaringin Timur, 2020 <i>Number of Blind Spot Village by District in Kotawaringin Timur, 2020</i> .....  | 401 |
| 8.2.4 | Jumlah Desa/Kelurahan Menurut Keberadaan Base Transceiver Station/BTS, Sinyal Telepon dan Sinyal Internet Menurut Kecamatan di Kabupaten Kotawaringin Timur, 2020 <i>Number of Villages / Kelurahan According to the Existence of Transceiver Station / BTS Bases, Telephone Signals and Internet Signals by District in Kotawaringin Timur Regency, 2020</i> | 403 |
| 8.2.5 | Jumlah BTS/ Base Transceiver Station Menurut Kecamatan di Kabupaten Kotawaringin Timur, 2020.....   | 406 |
|       | <i>Number of BTS/ Base Transceiver Station According to District in Kotawaringin Timur, 2020</i>  | 406 |
| 9     | Perbankan, Koperasi, dan Harga-Harga/ <i>Bank, Cooperatives, and Prices</i> .....   | 407 |
| 9.1   | Perbankan/ <i>Bank</i> .....  | 417 |
| 9.1.1 | Posisi Pinjaman Bank Umum pada Usaha Mikro, Kecil, dan Menengah Menurut Lapangan Usaha di Kabupaten Kotawaringin Timur (Juta Rp), 2020.....   | 417 |
|       | <i>Outstanding of Commercial Bank Loans for Micro, Small, and Medium Enterprises by Business Field in East Kotawaringin Regency (Million Rp), 2020</i> .....  | 417 |
| 9.1.2 | Posisi Kredit yang Diberikan Bank Umum dan BPR Menurut Jenis Penggunaan di Kabupaten Kotawaringin Timur (Juta Rp), 2020 .....   | 421 |
|       | <i>Outstanding of Loans of Commercial and Rural Banks by Type of Credit in Kotawaringin Timur Regency (Million Rp), 2020</i> .....  | 421 |
|       | Commercial Banks.....   | 421 |
|       | Rural Banks   | 422 |
| 9.1.3 | Posisi Pinjaman Bank Umum Menurut Skala Bisnis di Kabupaten Kotawaringin Timur (Juta Rp), 2020.....   | 423 |

|   |     |
|---|-----|
| <i>Outstanding of Commercial Bank Credits by Business Scale in East Kotawaringin Regency (Million Rp), 2020</i> .....                                 | 423 |
| 9.1.4 Posisi Simpanan Masyarakat Rupiah dan Valuta Asing Bank Umum di Kabupaten Kotawaringin Timur (Juta Rp), 2020 .....                              | 424 |
| <i>Outstanding of Private Deposit in Rupiah and Foreign Currency of Commercial in Kotawaringin Timur Regency (Million Rp), 2020</i> .....             | 424 |
| 9.1.5 Posisi Pinjaman Rupiah dan Valuta Asing yang Diberikan Bank Umum Menurut Jenis Penggunaan di Kabupaten Kotawaringin Timur (Juta Rp), 2020 ..... | 426 |
| <i>Outstanding of Loans in Rupiah and Foreign Currency of Commercial by Type of Loans in Kotawaringin Timur Regency (Million Rp), 2020</i> .....      | 426 |
| 9.2 Koperasi/Cooperatives .....   | 427 |
| 9.2.1 Jumlah Koperasi Menurut Jenis Koperasi dan Kecamatan di Kabupaten Kotawaringin Timur, 2020 .....  | 427 |
| <i>Number of Cooperatives by Type of Cooperative and Subdistrict in Kotawaringin Timur Regency, 2020</i> .....  | 427 |
| 9.2.2 Jumlah Anggota Koperasi Menurut Jenis Koperasi Aktif dan Kecamatan di Kabupaten Kotawaringin Timur, 2020 .....                                  | 429 |
| <i>Number of Member Cooperatives by Type of Cooperative Active and Subdistrict in Kotawaringin Timur Regency, 2020</i> .....                          | 429 |
| 9.2.3 Jumlah Anggota Khusus KUD Menurut Kecamatan Dan Status Keanggotaan di Kabupaten Kotawaringin Timur, 2020 .....                                  | 430 |
| <i>Number of Member KUD by Subdistrict and Member Status in Kotawaringin Timur Regency, 2020</i> .....  | 430 |
| 9.2.4 Jumlah Anggota Koperasi Menurut Jenis Kelamin dan Kecamatan di Kabupaten Kotawaringin Timur, 2019 .....   | 431 |
| <i>Number of Member Cooperatives by Gender Subdistrict in Kotawaringin Timur Regency, 2019</i> .....  | 431 |
| 9.2.5 Modal, Volume Usaha dan Sisa Hasil Usaha Koperasi Aktif Menurut Kecamatan di Kabupaten Kotawaringin Timur, 2020 .....                           | 432 |
| <i>Invested, Asset and Omzet of Active Cooperation by Subdistrict in Kotawaringin Timur Regency, 2020</i> .....                                       | 432 |
| Summary of Cooperatives in Kotawaringin Timur Regency, 2020 .....   | 434 |
| 9.3 Harga-harga/Prices.....   | 435 |
| 9.3.1 Indeks Harga Konsumen, Laju Inflasi, dan Inflasi Kota Sampit, 2020 ....   | 435 |
| <i>Consumer Price Index, Inflation Rate, and Inflation of Sampit, 2020</i> .....  | 435 |

|       |  |     |
|-------|--|-----|
| 9.3.2 | Laju Inflasi Kota Sampit Menurut Kelompok Pengeluaran, 2020 .....  | 436 |
|       | <i>Inflation Rate of Sampit by Expenditure Group, 2020</i> .....   | 436 |
| 9.3.3 | Indeks Harga Konsumen / IHK Kota Sampit Menurut Kelompok Pengeluaran, 2020 .....   | 440 |
|       | <i>Consumer Price Index of Sampit by Expenditure Group, 2020</i> .....   | 440 |
| 10    | Transportasi dan Komunikasi/ <i>Transportation and Communication</i> .....   | 445 |
| 10.1  | Rata-Rata Pengeluaran Perkapita Sebulan Menurut Kelompok Makanan di Kabupaten Kotawaringin Timur (rupiah), 2020 .....                          | 452 |
|       | <i>Average Expenditure Per Capita Per Month by Food Group in Kotawaringin Timur Regency (rupiahs), 2020</i> .....                              | 452 |
| 10.2  | Rata-Rata Pengeluaran Perkapita Sebulan Menurut Kelompok Bukan Makanan di Kabupaten Kotawaringin Timur (rupiah), 2020 .....                    | 453 |
|       | <i>Average Expenditure Per Capita Per Month by Non Food Group in Kotawaringin Timur Regency (rupiahs), 2020</i> .....                          | 453 |
| 10.3  | Persentase Rata-Rata Pengeluaran Perkapita Sebulan Menurut Kelompok Makanan di Kabupaten Kotawaringin Timur (rupiah), 2018-2020 .....          | 454 |
|       | <i>Percentage of Average Expenditure Per Capita Per Month by Food Group in Kotawaringin Timur Regency (rupiahs), 2018-2020</i> .....           | 454 |
| 10.4  | Persentase Rata-Rata Pengeluaran Perkapita Sebulan Menurut Kelompok Bukan Makanan di Kabupaten Kotawaringin Timur (rupiah), 2018-2020.....     | 455 |
|       | <i>Percentage of Average Expenditure Per Capita Per Month by Non Food Group in Kotawaringin Timur Regency (rupiahs), 2018-2020</i> .....       | 455 |
| 10.5  | Rata-rata Pengeluaran Per Kapita Sebulan Menurut Golongan Pengeluaran dan Kelompok Barang di Kabupaten Kotawaringin Timur (rupiah), 2020 ..... | 456 |
|       | <i>Monthly Average Expenditure Per Capita by Expenditure Class and Commodity Group in Kotawaringin Timur Regency (rupiahs), 2020</i> .....     | 456 |
| 10.6  | Persentase Rata-Rata Pengeluaran Perkapita Sebulan Untuk Makanan dan Bukan Makanan Di Kabupaten Kotawaringin Timur, 2013-2020...457            |     |
|       | <i>Percentage of Per Capita Average Expenditure a Month of Food and non Food in Kotawaringin Timur Regency, 2013-2020</i> .....                | 457 |



- 11 Pengeluaran Penduduk dan Konsumsi Makanan/ *Population Expenditure and Food Consumption* ..... 461
- 11.1 Produk Domestik Regional Bruto Menurut Lapangan Usaha/ *Gross Regional Domestic Product By Industrial Origin*..... 472
- 11.1.1 Produk Domestik Bruto Atas Dasar Harga Berlaku Menurut Lapangan Usaha (Miliar rupiah) di Kabupaten Kotawaringin Timur, 2016 - 2020 *Gross Domestic Product at Current Market Prices by Industry (billion rupiahs) in Kotawaringin Timur Regency, 2016 - 2020*.....472
- 11.1.2 Produk Domestik Bruto Atas Dasar Harga Konstan Menurut Lapangan Usaha di Kabupaten Kotawaringin Timur (miliar rupiah), 2016 - 2020 *Gross Domestic Product at Constant Market Prices by Industry in Kotawaringin Timur Regency (billion rupiahs), 2016 - 2020*.....474
- 11.1.3 Distribusi Persentase Produk Domestik Bruto Atas Dasar Harga Berlaku Menurut Lapangan Usaha di Kabupaten Kotawaringin Timur (persen), 2016 - 2020 *Percentage Distribution of Gross Domestic Product at Current Market Prices by Industry in Kotawaringin Timur Regency (percent), 2016 - 2020*.....476
- 11.1.4 Laju Pertumbuhan Produk Domestik Bruto Atas Dasar Harga Konstan 2010 Menurut Lapangan Usaha di Kabupaten Kotawaringin Timur (persen), 2016 - 2020 *Growth Rate of Gross Domestic Product at 2010 Constant Market Prices by Industry in Kotawaringin Timur Regency (percent), 2016 - 2020*.....478
- 11.2 Produk Domestik Regional Bruto Menurut Pengeluaran/ *Gross Regional Domestic Product By Expenditure*..... 480
- 11.2.1 Produk Domestik Regional Bruto Atas Dasar Harga Berlaku Menurut Pengeluaran di Kabupaten Kotawaringin Timur (miliar rupiah), 2015-2019 *Gross Domestic Regional at Constant Market Prices by Type of Expenditure in Kotawaringin Timur Regency (billion rupiahs), 2015-2019* 480
- 11.2.2 Produk Domestik Regional Bruto Atas Dasar Harga Konstan Menurut Pengeluaran di Kabupaten Kotawaringin Timur (miliar rupiah), 2015-2019 *Gross Domestic Regional at Current Market Prices by Type of Expenditure in Kotawaringin Timur Regency (billion rupiahs), 2015-2019* 481

|        |   |     |
|--------|---|-----|
| 11.2.3 | Distribusi Persentase Produk Domestik Bruto Atas Dasar Harga Berlaku Menurut Pengeluaran di Kabupaten Kotawaringin Timur (persen), 2015-2020.....                 | 482 |
|        | <i>Percentage Distribution of Gross Domestic Product at Current Market Prices by Expenditure in Kotawaringin Timur Regency (percent), 2015-2020.....</i>          | 482 |
| 11.2.4 | Laju Pertumbuhan Produk Domestik Bruto Atas Dasar Harga Konstan 2010 Menurut Pengeluaran di Kabupaten Kotawaringin Timur (persen), 2015 – 2020.....               | 483 |
|        | <i>Growth Rate of Gross Domestic Product at 2010 Constant Market Prices by Expenditure in Kotawaringin Timur Regency (percent), 2015 - 2020.....</i>              | 483 |
| 12     | Perbandingan Antar Kabupaten/Kota / <i>Regency/Municipality Comparison</i> .....  | 485 |
| 12.1   | Luas Wilayah dan Ibukota Menurut Kabupaten/Kota se-Provinsi Kalimantan Tengah, 2020.....  | 494 |
|        | <i>Area and Capital City by Regency/Municipality in Kalimantan Tengah Province, 2020</i>  | 494 |
| 12.2   | Jumlah Penduduk Menurut Kabupaten/Kota dan jenis kelamin se-Provinsi Kalimantan Tengah , 2020 .....   | 495 |
|        | <i>Population by Regency/Municipality and sex in Kalimantan Tengah Province, 2020</i>   | 495 |
| 12.3   | Jumlah Penduduk Menurut Kelompok Umur dan Kabupaten/Kota di Provinsi Kalimantan Tengah , 2020 .....   | 496 |
|        | <i>Population by Age Group and Regency/Municipality in Kalimantan Tengah Province, 2020.....</i>  | 496 |
| 12.4   | Produk Domestik Regional Bruto Atas Dasar Harga Berlaku Menurut Lapangan Usaha dan Kabupaten/Kota se-Provinsi Kalimantan Tengah (milliar rupiah) , 2016-2020..... | 497 |
|        | <i>Gross Regional Domestic Bruto Based Current Price by Industry and Regency/Municipality in Kalimantan Tengah Province (billion rupiahs) , 2016- 2020.....</i>   | 497 |
| 12.5   | Laju Pertumbuhan Produk Domestik Regional Menurut Lapangan Usaha dan Kabupaten/Kota se-Provinsi Kalimantan Tengah, 2016-2020 .....                                | 498 |
|        | <i>Growth Rate of Gross Regional Domestic Bruto by Industry and Regency/Municipality in Kalimantan Tengah Province, 2016-2020 .....</i>                           | 498 |
| 12.6   | Jumlah Penduduk Miskin Menurut Kabupaten/Kota se-Provinsi Kalimantan Tengah Kalimantan Tengah (ribu), 2016 -2020.....   | 499 |

|  |     |
|--|-----|
| <i>Number of Population Who lived in Poverty Regency/ Municipality in Kalimantan Tengah Province (thousand) , 2016-2020</i> .....        | 499 |
| 12.7 <i>Persentase Penduduk Miskin Menurut Kabupaten/Kota se-Provinsi Kalimantan Tengah Kalimantan Tengah (ribu), 2016 -2020</i> .....   | 500 |
| <i>Percentage of Population Who lived in Poverty by Regency/ Municipality in Kalimantan Tengah Province (thousand) , 2016-2020</i> ..... | 500 |
| 12.8 <i>Garis Kemiskinan Menurut Kabupaten/Kota se-Provinsi Kalimantan Tengah Kalimantan Tengah (rupiah) , 2016-2020</i> .....           | 501 |
| <i>Poverty Line by Regency/ Municipality in Kalimantan Tengah Province (rupiahs) , 2016-2020</i> .....                                   | 501 |
| 12.9 <i>Indeks Pembangunan Manusia/IPM Menurut Kabupaten/Kota se-Provinsi Kalimantan Tengah Kalimantan Tengah , 2015 -2020</i> .....     | 502 |
| <i>Human Development Index/ HDI by Regency/ Municipality in Kalimantan Tengah Province , 2015-2020</i> .....                             | 502 |
| 12.10 <i>Indeks Pembangunan Gender/IPG Menurut Kabupaten/Kota se-Provinsi Kalimantan Tengah Kalimantan Tengah , 2014 -2019</i> .....     | 503 |
| <i>Gender Development Index/ GDI by Regency/ Municipality in Kalimantan Tengah Province , 2014-2019</i> .....                            | 503 |
| 12.11 <i>Indeks Kemahalan Konstruksi/IKK Menurut Kabupaten/Kota se-Provinsi Kalimantan Tengah Kalimantan Tengah , 2015 -2020</i> .....   | 504 |
| <i>Construction Cost Index by Regency/ Municipality in Kalimantan Tengah Province , 2015-2020</i> .....                                  | 504 |



## Daftar Gambar/List Of Figures

|  | Halaman/Page |
|--|--------------|
| 1. Luas Daerah menurut Kecamatan di Kabupaten Kotawaringin Timur (%)<br><i>Area of Subdistrict in Kotawaringin Timur Regency (%)</i> , 2020.....   | 11           |
| 2. Keberadaan Titik Panas ( <i>Hotspot</i> ) Menurut Bulan di Kabupaten Kotawaringin Timur,<br><i>Hotspot Location by Month in Kotawaringin Timur Regency (%)</i> , 2020 .....   | 11           |
| 3. Jumlah Pegawai Negeri Sipil Menurut Pendidikan Tertinggi yang Ditamatkan di Kabupaten Kotawaringin Timur, 2020<br><i>Number of Civil Servants by Educational Attainment in Kotawaringin Timur Regency</i> , 2020..... | 47           |
| 4. Jumlah Desa Menurut Kecamatan di Kabupaten Kotawaringin Timur,<br><i>Number of Villages by Subdistrict in Kotawaringin Timur Regency</i> , 2020.....  | 47           |
| 5. Piramida Penduduk Menurut Kelompok Umur di Kabupaten Kotawaringin Timur,<br><i>Population Pyramid by Age Group in Kotawaringin Timur</i> , 2020 .....   | 97           |
| 6. Indeks Pembangunan Manusia Kabupaten Kotawaringin Timur, 2016-2020<br><i>Human Development Index/ HDI in Kotawaringin Timur Regency</i> , 2016-2020 .....   | 137          |
| 7. Garis Kemiskinan dan Penduduk Miskin Kabupaten Kotawaringin Timur,<br><i>Poverty Line and Number of Poor People in Kotawaringin Timur Regency</i> , 2016-2020.....  | 137          |

|     |  |     |
|-----|--|-----|
| 8.  | Populasi Unggas Menurut Jenis Unggas di Kabupaten Kotawaringin Timur, 2020.....  | 263 |
|     | <i>Poultry Population by Kind of Poultry in Kotawaringin Timur Regency, 2020</i><br>.....  | 263 |
| 9.  | Persentase Luas Panen Tanaman Biofarmaka Menurut Jenis Tanaman (m <sup>2</sup> ), 2020<br><i>Percentage of Harvested Area of Medicinal Plants by Kind of Plant (m<sup>2</sup>), 2020</i> ..... | 263 |
| 10. | Proporsi Pelanggan PDAM di Kabupaten Kotawaringin, 2020<br><i>Proportion of Costumers PDAM in Kotawaringin Timur, 2020</i> .....   | 333 |
| 11. | Jumlah Ijin Usaha Menurut Jenisnya di Kabupaten Kotawaringin Timur, 2020<br><i>Number of Company Permit by Type in Kotawaringin Timur Regency, 2020</i> .....                                  | 333 |
| 12. | Jumlah Wisatawan Mancanegara dan Domestik di Kabupaten Kotawaringin Timur, 2013 – 2020 .....   | 359 |
|     | <i>Number of International and Domestic Visitors in Kotawaringin Timur Regency, 2013-2020</i> .....  | 359 |
| 13. | Jumlah Kunjungan Kapal di Pelabuhan Kota Sampit, 2020<br><i>Number of Ships in Sampit Port, 2020</i> .....   | 383 |
| 14. | Laju Inflasi (m o m), dan Inflasi (y o y) Kota Sampit , 2020 .....   | 415 |
|     | <i>Inflation Rate (m o m), and Inflation (y o y) of Sampit, 2020</i> .....   | 415 |
| 15. | Persentase Rata-Rata Pengeluaran Perkapita Sebulan Untuk Makanan dan Bukan Makanan Di Kabupaten Kotawaringin Timur, 2020.....  | 451 |
|     | <i>Percentage of Per Capita Average Expenditure a Month of Food and non Food in Kotawaringin Timur Regency, 2020</i> .....   | 451 |

16. Laju Pertumbuhan Produk Domestik Bruto Atas Dasar Harga Konstan 2010 Menurut Lapangan Usaha di Kabupaten Kotawaringin Timur (persen), 2016 - 2020 ..... 471

*Growth Rate of Gross Domestic Product at 2010 Constant Market Prices by Industry in Kotawaringin Timur Regency (percent), 2016 - 2020..... 471*

17. Garis Kemiskinan Menurut Kabupaten/Kota se-Provinsi Kalimantan Tengah (Rupiah), 2020  
*Poverty Line by Poverty Regency/ Municipality in Kalimantan Tengah Province (rupiahs), 2020 ..... 493*

<https://kotimkab.bps.go.id>





## Penjelasan Umum/*Explanatory Notes*

Tanda-tanda, satuan-satuan, dan lain-lainnya yang digunakan dalam publikasi ini adalah sebagai berikut:

*Symbols, measurement units, and acronyms which are used in this publication, are as follows:*

### 1. TANDA-TANDA/*SYMBOLS*

|   |   |     |
|---|---|-----|
| Data tidak tersedia/ <i>Data not available</i> .....                      | : | ... |
| Tidak ada atau nol / <i>Null or zero</i> .....                            | : | -   |
| Data dapat diabaikan/ <i>Data negligible</i> .....                        | : | 0   |
| Tanda decimal/ <i>Decimal point</i> .....                                 | : | ,   |
| Data tidak dapat ditampilkan/ <i>Not applicable</i> .....                 | : | NA  |
| Angka estimasi/ <i>Estimated figures</i> .....                            | : | e   |
| Angka diperbaiki/ <i>Revised figures</i> .....                            | : | r   |
| Angka sementara/ <i>Preliminary figures</i> .....                         | : | x   |
| Angka sangat sementara/ <i>Very preliminary figures</i> .....             | : | xx  |
| Angka sangat sangat sementara/ <i>Very very preliminary figures</i> ..... | : | xxx |

### 2. SATUAN/*UNITS*

|  |   |   |
|--|---|---|
| barel/ <i>barrel</i> .....                           | : | 158,99 liter/ <i>liters</i> = 1/6,2898 m <sup>3</sup> |
| hektar (ha)/ <i>hectare (ha)</i> .....               | : | 10 000 m <sup>2</sup>                                 |
| kilometer (km)/ <i>kilometres (km)</i> .....         | : | 1 000 meter/ <i>meters (m)</i>                        |
| knot/ <i>knot</i> .....                              | : | 1,8523 km/jam ( <i>km/hour</i> )                      |
| kuintal/ <i>quintal</i> .....                        | : | 100 kg  |
| KWh .....  | : | 1 000-Watt <i>hour</i>                                |
| MWh .....  | : | 1 000 KWh   |
| liter (untuk beras)/ <i>litre (for rice)</i> .....   | : | 0,80 kg   |
| MMSCF .....  | : | 1/35,3 m <sup>3</sup>                                 |
| metrik ton (m.ton)/ <i>metric ton (m. ton)</i> ..... | : | 0,98421 long ton = 1 000 kg                           |
| ons/ <i>ounce</i> .....                              | : | 28,31 gram/ <i>grams</i>                              |
| ton .....  | : | 1 000 kg  |

Satuan lain: buah, dus, butir, helai/lembar, kaleng, batang, pulsa, ton kilometer (ton-km), jam, menit, persen (%).

*Other units: unit, pack, pieces, sheet, tin, pulse, ton-kilometres(ton-km), hour, minute, percent (%).*

Perbedaan angka di belakang koma disebabkan oleh pembulatan angka.

*The difference in decimal numbers is caused by rounding.*



## Statistik Kunci/Key Statistics

| Rincian/Description  | Satuan/Unit                                       | 2018          | 2019          | 2020          |
|--|---|---------------|---------------|---------------|
| (1)  | (2)   | (5)           | (6)           | (7)           |
| <b>SOSIAL/SOCIAL</b>   |   |               |               |               |
| Penduduk <sup>1</sup> /Population <sup>1</sup>   | ribu/thousand                                     | 456           | 466           | 428,9         |
| Laju Pertumbuhan Penduduk <sup>1</sup> /Population Growth <sup>1</sup>   | %   | 2,31          | 2,18          | 1,33          |
| Angka Harapan Hidup <sup>1-ey</sup> /Life Expectancy Rate <sup>1</sup>   | tahun/years                                       | 69,75         | 69,80         | 69,85         |
| Angka Melek Huruf Usia 15+ /Literacy Rate Aged 15+   | %   | 99,16         | 99,35         | 98,83         |
| Tingkat Partisipasi Angkatan Kerja -TPAK <sup>2</sup><br>Labour Force Participation Rate-LFPR <sup>2</sup>                             | %   | 68,51         | 67,45         | 67,41         |
| Tingkat Pengangguran Terbuka-TPT <sup>2</sup><br>Unemployment Rate-UR <sup>2</sup>   | %   | 4,55          | 4,47          | 5,25          |
| Penduduk Miskin <sup>4</sup> /Poor People <sup>4</sup>   | ribu/ thousand                                    | 28,20         | 27,38         | 26,64         |
| Persentase Penduduk Miskin <sup>4</sup><br>Percentage of Poor People <sup>4</sup>  | %   | 6,21          | 5,90          | 5,62          |
| Indeks Pembangunan Manusia-IPM <sup>5</sup><br>Human Development Index <sup>5</sup>  | —   | 70,56         | 71,16         | 71,31         |
| <b>EKONOMI/ECONOMIC</b>  |   |               |               |               |
| Produk Domestik Regional Bruto (PDRB) Harga Berlaku <sup>6</sup><br>Gross Regional Domestic Bruto (GRDP) at Current Price <sup>6</sup> | milliar rupiah<br>billion rupiahs                 | 24 565,4      | 26 812,5      | 26 957,3      |
| Laju Pertumbuhan Ekonomi <sup>8</sup> /Economic Growth <sup>7</sup>  | %   | 6,92          | 7,13          | -3,09         |
| PDRB Per Kapita Harga Berlaku <sup>6,8</sup><br>Per Capita of GRDP at Current Price <sup>6,8</sup>                                     | juta rupiah<br>million rupiahs                    | 53,82         | 57,49         | 56,63         |
| Inflasi/ Inflation (y-o-y) <sup>9</sup>  | %   | 6,02          | 2,02          | 1,62          |
| Wisatawan Asing/Foreign Tourists <sup>10</sup>   | ribu/ thousand                                    | 89,18         | 241,18        | 0,007         |
| Realisasi Penanaman Modal Dalam Negeri-PMDN <sup>11</sup><br>Realization of Domestic Investment  | triliun rupiah<br>trillion rupiahs                | 15,02         | 5,53          | 759,23        |
| Realisasi Penanaman Modal Asing-PMA <sup>12</sup><br>Realization of Foreign Investment   | Juta/ Million US\$<br>Trilliun Rupiah/trillion Rp | 1,03<br>25,65 | 2,49<br>34,30 | 0,4<br>573,17 |

Catatan/Notes: <sup>1</sup> Data 2006–2009: berdasarkan hasil SUPAS 2005; mulai 2010: Hasil proyeksi penduduk Indonesia 2010–2035 (pertengahan tahun/Juni)/Data in 2006–2009: Data 2020 Hasil Sensus Penduduk 2020, based on SUPAS 2005; since

- 2010: *The result of Indonesia population projection 2010–2035 (mid year/June)*, 2020: *The result of Population Census 2020*
- <sup>2</sup> Kondisi Agustus/ *Condition at August*
- <sup>3</sup> Menggunakan penimbang hasil proyeksi penduduk tahun 2010–2035/ *Weighted by the 2010–2035 population projection*
- <sup>4</sup> Kondisi Maret/ *Condition at March*
- <sup>5</sup> Sejak tahun 2010, IPM dihitung dengan metode baru. Komponen IPM metode baru adalah angka harapan hidup saat lahir, harapan lama sekolah, rata-rata lama sekolah, dan pengeluaran per kapita/ *Since 2010, HDI was calculated using new method. New HDI component are life expectancy at birth, expected years of schooling, means years of schooling, and expenditure per capita*
- <sup>6</sup> Mulai tahun 2010 mengadopsi *System of National Account 2008 (SNA 2008)*/ *Since 2010 is in line with System of National Account 2008 (SNA 2008)*
- <sup>7</sup> Sebelum 2011 menggunakan tahun dasar 2000 (2000=100), mulai 2011 menggunakan tahun dasar 2010 (2010=100)/ *Before 2011 using 2000 base year (2000=100), since 2011 using 2010 base year (2010=100)*
- <sup>8</sup> Mulai 2010 proyeksi penduduk berdasarkan hasil SP2010/ *Since 2010 population projection based on SP2010*
- <sup>9</sup> IHK 82 kota (2012 = 100)/ *CPI 82 cities (2012 = 100)*
- <sup>10</sup> Dinas Kebudayaan dan Pariwisata Kabupaten Kotawaringin Timur/ *Coulture and Tourism Department of Kotawaringin Timur Regency*
- <sup>11</sup> DPMPPTSP- Dinas Penanaman Modal Pelayanan Terpadu Satu Pintu Kabupaten Kotawaringin Timur/ *DPMPPTSP - Licensing Sevice and Investement Office of Kotawaringin Timur Regency*

# BAB 1 GEOGRAFI & IKLIM

*Geography & Climate*



Kecepatan Angin  
Tertinggi Selama 2020  
*The Highest of Wind Velocity During 2020*

**8** knot

**100**

Maksimal Lama Penyinaran  
Matahari Selama 2020  
*The Maximum of Duration of Sunshines During 2020*



Suhu Tertinggi Sepanjang 2020  
*The Highest Temperature During 2020*

**33,4° C**



## PENJELASAN TEKNIS

## TECHNICAL NOTES

Letak astronomis adalah letak suatu pada muka bumi yang didefinisikan dengan dari posisi garis lintang dan garis bujur. Garis lintang adalah koordinat geografis yang menunjukkan posisi utara-selatan sebuah titik di permukaan bumi sedangkan garis bujur adalah menunjukkan posisi timur-barat.

*Astronomical position is a point on the earth, defined in terms of astronomical latitude and longitude. Latitude is a coordinate that specifies the north-south position of a point on the Earth's surface, whereas longitude specifies the east-west position.*

Letak geografis adalah posisi keberadaan sebuah wilayah berdasarkan letak dan bentuknya dimuka bumi. Letak geografis menunjukkan batas-batas wilayah dan berkaitan dengan fitur geografis fisik (seperti benua, pegunungan, samudera, laut, sungai, dan danau).

*Geographic position is the situation of any point or area on the earth's surface in relation to the territories or objects outside it. Geographic position denotes territorial boundaries and relates to physical-geographic features (such as continents, mountains, oceans, seas, rivers, and lakes).*

Secara astronomis, Kabupaten Kotawaringin Timur terletak antara 112° 7' 29" Bujur Timur dan 113° 14' 22" Bujur Timur dan antara 1° 11' 50" Lintang Selatan dan 3° 18' 51" Lintang Selatan. Berdasarkan posisi geografisnya, Kabupaten Kotawaringin Timur memiliki batas-batas: barat - Kabupaten Seruyan; utara hingga timur - Kabupaten Katingan; selatan - Laut Jawa.

*Astronomically, Kotawaringin Timur Regency is located between 112° 7' 29" East Longitude to 113° 14' 22" East Longitude and 1° 11' 50" South Latitude to 3° 18' 51" South Latitude. In terms of geographic position, Kotawaringin Timur Regency has boundaries as follows: West – Seruyan Regency; North to East – Katingan Regency; South – Java Sea.*

Kabupaten Kotawaringin Timur terdiri dari 17 kecamatan, yaitu:  
- Mentaya Hilir Selatan

*Kotawaringin Timur Regency has 17 subdistricts, such as:  
- Mentaya Hilir Selatan*

## GEOGRAPHY AND CLIMATE

- Teluk Sampit
  - Pulau Hanaut
  - Mentawa Baru Ketapang
  - Seranau
  - Mentaya Hilir Utara
  - Kota Besi
  - Telawang
  - Baamang
  - Cempaga
  - Cempaga Hulu
  - Parenggean
  - Tualan Hulu
  - Mentaya Hulu
  - Bukit Santuai
  - Antang Kalang
  - Telaga Antang
- *Teluk Sampit*
  - *Pulau Hanaut*
  - *Mentawa Baru Ketapang*
  - *Seranau*
  - *Mentaya Hilir Utara*
  - *Kota Besi*
  - *Telawang*
  - *Baamang*
  - *Cempaga*
  - *Cempaga Hulu*
  - *Parenggean*
  - *Tualan Hulu*
  - *Mentaya Hulu*
  - *Bukit Santuai*
  - *Antang Kalang*
  - *Telaga Antang*

Luas wilayah kabupaten/kota mengacu kepada Undang-Undang Nomor 5 Tahun 2002 Tentang Pembentukan Kabupaten Katingan, Kabupaten Seruyan, Kabupaten Sukamara, Kabupaten Lamandau, Kabupaten Gunung Mas, Kabupaten Pulang Pisau, Kabupaten Murung Raya, Dan Kabupaten Barito Timur Di Provinsi Kalimantan Tengah dan Permendagri RI No. 137 Tahun 2017 Tentang Kode dan Data Wilayah Administrasi Pemerintahan.

*The area of the regency/municipality based on Law No.5 of 2002 on the Establishment of the Regencies of Kotawaringin Timur, Seruyan, Sukamara, Lamandau, Gunung Mas, Pulang Pisau, Murung Raya and East Barito and Regulation of the Minister of Home Affairs RI Number 137 in 2017 on the Code and Regional Government Administration Data.*

Iklim adalah statistik cuaca dalam jangka waktu yang lama. Iklim diukur dengan menilai pola variasi suhu, kelembaban, tekanan atmosfer, angin, curah hujan, jumlah partikel atmosfer, dan variabel meteorologi lainnya di wilayah tertentu dalam jangka waktu yang lama. Cuaca berbeda dengan

*Climate is the statistics of weather over long periods of time. It is measured by assessing the patterns of variation in temperature, humidity, atmospheric pressure, wind, precipitation, atmospheric particle count, and other meteorological variables in a given*



iklim, yaitu menggambarkan kondisi jangka pendek dari variabel-variabel tersebut.

*region over long periods of time. Weather differs from climate, in that weather only describes the short-term conditions of these variables.*

Cuaca adalah keadaan udara pada saat tertentu di wilayah tertentu yang relatif tidak luas pada jangka waktu yang singkat dan menyatakan keadaan yang berlangsung pada saat atau selama waktu kesatuan.

*Weather is the state of the air at a particular time in a certain area that is relatively not broad in a short period of time and states the conditions that take place during or during unitary time*

Musim adalah selang waktu dengan cuaca yang paling sering terjadi atau mencolok. Misalnya musim hujan adalah rentang waktu yang banyak terjadi hujan; musim kemarau rentang waktu yang sedikit hujan, musim dingin rentang waktu dengan suhu udara yang rendah, musim panas rentang waktu dengan suhu udara yang selalu tinggi.

*Season is the time interval with the most frequent or striking weather. For example the rainy season is a time span where a lot of rain occurs; the dry season spans a little rain, the winter spans with low temperatures, the summer spans with always high temperatures.*

Sifat Hujan adalah Perbandingan antara jumlah curah hujan yang terjadi selama satu bulan dengan nilai rata-rata atau normal dari bulan tersebut di suatu tempat. Sifat hujan dibagi menjadi 3 (tiga) kriteria, yaitu: Di atas normal ( A ), jika nilai perbandingannya lebih besar dari 115 %, Normal (N), jika nilai perbandingannya antara 85 % -115 % , di bawah normal ( B ), jika nilai perbandingannya kurang dari 85 %.

*Nature of Rain is the comparison between the amount of rainfall that occurs during a month with the average or normal value of the month in a place. The nature of rain is divided into 3 (three) criteria, namely: Above normal (A), if the comparison value is greater than 115%, Normal (N), if the comparison value is between 85% -115%, below normal (B), if the comparison value is less than 85%.*

Normal curah hujan adalah nilai rata-rata curah hujan masing masing bulan selama 30 tahun. Curah hujan 1

*Normal rainfall is the average value of rainfall each month for 30 years. 1 millimeter rainfall means that in an*

millimeter artinya dalam luasan satu meter persegi pada suatu tempat yang datar tertampung air setinggi satu millimeter atau tertampung air sebanyak satu liter.

Standar deviasi adalah nilai statistik yang digunakan untuk menentukan bagaimana sebaran data dalam sampel dan seberapa dekat titik data individu ke rata-rata dari nilai sampel. Jika sebuah standar deviasi dari kumpulan data mempunyai nilai nol maka menunjukkan bahwa semua nilai-nilai dalam himpunan tersebut adalah sama, namun jika sebuah nilai deviasi mempunyai nilai lebih besar maka akan memberikan makna bahwa titik data individu jauh dari nilai rata-rata.

Hotspot (titik panas) secara definisi dapat diartikan sebagai daerah yang memiliki suhu permukaan relatif lebih tinggi dibandingkan daerah di sekitarnya berdasarkan ambang batas suhu tertentu yang terpantau oleh satelit penginderaan jauh. Tipologinya adalah titik dan dihitung sebagai jumlah bukan suatu luasan.

Particulate Matter (PM10) adalah padatan atau liquid di udara dalam bentuk asap, debu dan uap, yang dapat tinggal di atmosfer dalam waktu yang lama (partikel yang mempunyai diameter 10 $\mu$ m). Partikulat tersebut dapat dengan mudahnya terhisap melalui saluran

*area of one square meter in a flat place that holds water as high as one millimeter or holds one liter of water.*

*Standard deviation is a statistical value used to determine how the data is distributed in a sample and how close the individual data points are to the average of the sample values. If a standard deviation of a data set has a zero value, it indicates that all the values, in the set are the same, but if a deviation value has a greater value, it will mean that the individual data points are far from the average value.*

*Hotspot (hotspots) by definition can be interpreted as an area that has a relatively higher surface temperature than the surrounding area based on certain temperature thresholds that are monitored by remote sensing satellites. The typology is a point and is counted as an amount not an area.*

*Particulate Matter (PM10) is a solid or liquid in the air in the form of smoke, dust and steam, which can stay in the atmosphere for a long time (particles having a diameter of 10 $\mu$ m). These particulates can easily be sucked through the respiratory*

pernafasan dan diserap kedalam tubuh sehingga menyebabkan berbagai gangguan kesehatan.

*tract and absorbed into the body, causing various health problems.*

Windrose merupakan gambaran dari frekuensi relatif arah dan kecepatan angin dalam periode tertentu. Arah angin dibagi menjadi delapan penjuru mata angin yaitu N : angina dari utara, NE : timur laut, E: timur, SE : tenggara, S : selatan, SW : barat daya, W: barat dan NW : barat laut. Sedangkan kecepatan angin dikategorikan dalam kelas-kelas yaitu 1-4, 4-7, 7-11, 11-17, 17-21 dan 22 dalam satuan knot.

*Windrose is a picture of the relative frequency of wind direction and speed in a certain period. The direction of the wind is divided into eight cardinal directions namely N: angina from the north, NE: northeast, E: east, SE: southeast, S: south, SW: southwest, W: west and NW: northwest. While the wind speed is categorized in classes namely 1-4, 4-7, 7-11, 11-17, 17-21 and 22 in knots.*



## ULASAN

## DESCRIPTION

Kabupaten Kotawaringin Timur merupakan salah satu kabupaten induk yang terbentuk bersamaan dengan terbentuknya Provinsi Kalimantan Tengah. Total luas wilayah Kabupaten Kotawaringin Timur adalah 16.796 km<sup>2</sup> atau 10,94 persen dari total luas Provinsi Kalimantan Tengah.

Secara astronomis, wilayah Kabupaten Kotawaringin Timur terletak antara 112° 7' 29" Bujur Timur sampai dengan 113° 14' 22" Bujur Timur dan antara 1° 11' 50" Lintang Selatan sampai dengan 3° 18' 51" Lintang Selatan. Adapun secara geografis, wilayah Kabupaten Kotawaringin Timur berbatasan langsung dengan beberapa wilayah sebagai berikut :

Utara : Kabupaten Katingan  
 Timur: Kabupaten Katingan  
 Barat : Kabupaten Seruyan  
 Selatan : Laut Jawa

Kabupaten Kotawaringin Timur merupakan wilayah tropis dengan rata-rata suhu udara berkisar antara 19,80° C sampai dengan 35,80° C. Letaknya yang berada dekat dengan Lintang 0° membuat wilayah kabupaten ini memiliki cuaca yang cenderung panas

*Kotawaringin Timur Regency is one of the main districts that was established in conjunction with the formation of the Province of Kalimantan Tengah. The total area of Kotawaringin Timur Regency is 16,796 km<sup>2</sup> or 10.94 percent of the total area of Kalimantan Tengah Province.*

*Astronomically, Kotawaringin Timur Regency is located between 112o 7' 29" East Longitude to 113o 14' 22" East Longitude and between 1o 11 '50" South Latitude to 3o 18" 51" South Latitude. Geographically, the area of Kotawaringin Timur Regency is bordered directly by several areas as follows:*

*North: Katingan Regency  
 East: Katingan Regency  
 West: Seruyan Regency  
 South: Java Sea*

*Kotawaringin Timur Regency is a tropical region with average temperatures ranging from 19,80° C to 35,80° C. Its location which is close to Latitude 0o makes the area of this regency have hot weather with an average length of sun exposure each day ranged from 37 to 71%.*

dengan rata-rata lama penyinaran matahari setiap harinya berkisar antara 37 s.d 71%.

Kabupaten Kotawaringin Timur memiliki lebih dari 50% penggunaan lahan berupa hutan. Dalam ilmu klimatologi dikenal istilah hotspot. Hotspot adalah hasil deteksi kebakaran hutan/lahan pada ukuran piksel tertentu (misal 1 km x 1 km) yang kemungkinan terbakar pada saat satelit melintas pada kondisi relatif bebas awan dengan menggunakan algoritma tertentu. Biasanya digunakan sebagai indikator atau kebakaran lahan dan hutan di suatu wilayah, sehingga semakin banyak titik hotspot, semakin banyak pula potensi kejadian kebakaran lahan di suatu wilayah. Selama tahun 2020 terdeteksi 354 titik api/ *hotspot* yang tersebar hampir diseluruh kecamatan. Jumlah ini menurun dari tahun 2019. Hal ini terlihat pada tidak ada kejadian kebakaran hutan di wilayah Kabupaten Kotawaringin Timur selama 2020. Jumlah hotspot terbanyak terjadi pada bulan Oktober yaitu sebanyak 134 titik dan kecamatan dengan titik hotspot terbanyak adalah Kecamatan Telawang dan Mentaya Hulu.

Kabupaten Kotawaringin Timur beribukota di Sampit. Seperti pada umumnya kabupaten di Provinsi

*Kotawaringin Timur Regency has more than 50% land use in the form of forest. In the science of climatology, the term hotspot is known. Hotspots are the results of detection of forest / land fires at certain pixel sizes (eg 1 km x 1 km) that are likely to burn when the satellite passes at relatively cloud-free conditions using certain algorithms. Usually used as an indicator or land and forest fires in an area, so the more hotspots, the more the potential for land fires in an area. During 2020, 354 hotspots / hotspots were detected in almost all sub-districts. This number has decreased from 2019. This can be seen in the absence of forest fires in the Kotawaringin Timur Regency during 2020. The highest number of hotspots occurred in October, which was 134 points and the districts with the most hotspots are Telawang and Mentaya Hulu Subdistricts.*

*Kotawaringin Timur Regency has its capital in Sampit. Like most regency in Kalimantan Tengah Province that*

Kalimantan Tengah yang dilewati oleh aliran sungai, Kabupaten Kotawaringin Timur juga dilewati oleh aliran sungai yaitu Sungai Mentaya. Sungai ini kemudian menjadi ikon khas dari Kabupaten Kotawaringin Timur sebagai Sampit Kota Mentaya.

*are crossed by rivers, Kotawaringin Timur Regency is also traversed by rivers, the Mentaya River. The river later became a typical icon of Kotawaringin Timur Regency as the Sampit of Mentaya City.*

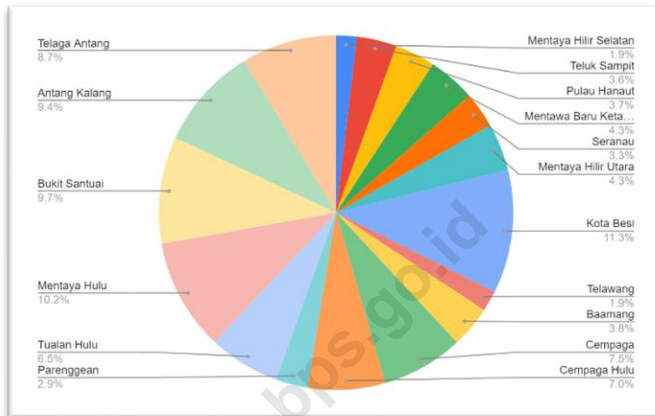
<https://kotimkab.bps.go.id>





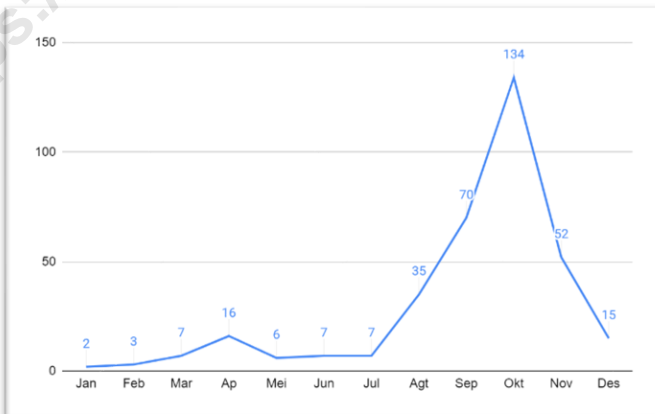
**Gambar**  
Picture

**1. Luas Daerah menurut Kecamatan di Kabupaten Kotawaringin Timur (%), 2020**  
**Area of Subdistrict in Kotawaringin Timur Regency (%), 2020**



**Gambar**  
Picture

**2. Keberadaan Titik Panas (Hotspot) Menurut Bulan di Kabupaten Kotawaringin Timur, 2020**  
**Hotspot Location by Month in Kotawaringin Timur Regency (%), 2020**





## 1.1 Geografi/Geography

**Tabel** 4.1.1 Luas Daerah dan Jumlah Pulau Menurut Kecamatan di Kabupaten Kotawaringin Timur, 2020  
*Table* 4.1.1 Total Area and Number of Islands by Sub District in Kotawaringin Timur Regency, 2020

| Kecamatan<br><i>Sub District</i> |                       | Ibukota Kecamatan<br><i>Capital of Sub District</i> |
|----------------------------------|-----------------------|---|
| (1)                              |                       | (2)   |
| 1.                               | Mentaya Hilir Selatan | Samuda  |
| 2.                               | Teluk Sampit          | Ujung Pandaran                                      |
| 3.                               | Pulau Hanaut          | Bapinang  |
| 4.                               | Mentawa Baru Ketapang | Sampit  |
| 5.                               | Seranau               | Mentaya Seberang                                    |
| 6.                               | Mentaya Hilir Utara   | Bagendang   |
| 7.                               | Kota Besi             | Kota Besi   |
| 8.                               | Telawang              | Sebabi  |
| 9.                               | Baamang               | Baamang   |
| 10.                              | Cempaga               | Cempaka Mulia                                       |
| 11.                              | Cempaga Hulu          | Pundu   |
| 12.                              | Parenggean            | Parenggean  |
| 13.                              | Tualan Hulu           | Luwuk Sampun  |
| 14.                              | Mentaya Hulu          | Kuala Kuayan  |
| 15.                              | Bukit Santuai         | Tumbang Penyahuan                                   |
| 16.                              | Antang Kalang         | Tumbang Kalang                                      |
| 17.                              | Telaga Antang         | Tumbang Mangkup                                     |
| Kotawaringin Timur               |                       | Sampit  |

Lanjutan Tabel/Continued Table 1.1.1

| Kecamatan<br>Sub District |                       | Luas <sup>1</sup> (km <sup>2</sup> )<br>Total Area <sup>1</sup><br>(square.km) | Persentase terhadap Luas<br>Kabupaten/Kota <sup>1</sup><br>Percentage to<br>Regency/Municipality's Area <sup>1</sup> |
|---------------------------|-----------------------|--|--|
| (1)                       |                       | (3)  | (4)  |
| 1.                        | Mentaya Hilir Selatan | 318,00   | 1,89   |
| 2.                        | Teluk Sampit          | 610,00   | 3,63   |
| 3.                        | Pulau Hanaut          | 620,00   | 3,69   |
| 4.                        | Mentawa Baru Ketapang | 726,00   | 4,32   |
| 5.                        | Seranau               | 548,00   | 3,26   |
| 6.                        | Mentaya Hilir Utara   | 725,00   | 4,32   |
| 7.                        | Kota Besi             | 1 889,00   | 11,25  |
| 8.                        | Telawang              | 317,00   | 1,89   |
| 9.                        | Baamang               | 639,00   | 3,80   |
| 10.                       | Cempaga               | 1 253,00   | 7,46   |
| 11.                       | Cempaga Hulu          | 1 183,00   | 7,04   |
| 12.                       | Parenggean            | 493,15   | 2,94   |
| 13.                       | Tualan Hulu           | 1 090,85   | 6,49   |
| 14.                       | Mentaya Hulu          | 1 712,79   | 10,20  |
| 15.                       | Bukit Santuai         | 1 636,00   | 9,74   |
| 16.                       | Antang Kalang         | 1 579,00   | 9,40   |
| 17.                       | Telaga Antang         | 1 456,21   | 8,67   |
| Kotawaringin Timur        |                       | 1 6796,00  | 100  |

Catatan/Note: <sup>1</sup>Berdasarkan Peraturan Menteri Dalam Negeri Nomor 137 Tahun 2017 tanggal 29 Desember 2017/Based on Minister of Home Affairs Regulation Number 137/2017, December 29, 2017, <sup>1</sup>Berdasarkan Undang-Undang Nomor 5 Tahun 2002 /The Law Number 5 at 2002

Lanjutan Tabel/*Continued Table* 1.1.1

| Kecamatan<br><i>Sub District</i> |                       | Tinggi Wilayah <sup>3</sup><br>(mdpl)<br><i>Altitude (m a.s.l)</i> | Jarak ke Ibukota <sup>4</sup><br><i>Distance to the Capital</i> |
|----------------------------------|-----------------------|--|---|
| (1)                              |                       | (5)  | (6)   |
| 1.                               | Mentaya Hilir Selatan | 55,00  | 48,00   |
| 2.                               | Teluk Sampit          | 12,00  | 128,00  |
| 3.                               | Pulau Hanaut          | 42,00  | 48,00   |
| 4.                               | Mentawa Baru Ketapang | 47,00  | 1,00  |
| 5.                               | Seranau               | 49,00  | 3,00  |
| 6.                               | Mentaya Hilir Utara   | 47,00  | 28,00   |
| 7.                               | Kota Besi             | 46,00  | 18,00   |
| 8.                               | Telawang              | 77,00  | 93,00   |
| 9.                               | Baamang               | 43,00  | 3,00  |
| 10.                              | Cempaga               | 49,00  | 48,00   |
| 11.                              | Cempaga Hulu          | 68,00  | 124,00  |
| 12.                              | Parenggean            | 26,00  | 105,00  |
| 13.                              | Tualan Hulu           | 20,00  | 165,00  |
| 14.                              | Mentaya Hulu          | 75,00  | 167,00  |
| 15.                              | Bukit Santuai         | 55,00  | 207,00  |
| 16.                              | Antang Kalang         | 111,00   | 183,00  |
| 17.                              | Telaga Antang         | 82,00  | 160,00  |
| Kotawaringin Timur               |                       | 47,00  | 1,00  |

Catatan/*Note*: <sup>3</sup>Berdasarkan hasil Podes 2014

<sup>4</sup>Berdasarkan hasil Podes 2018 d

Sumber/*Source*: Peraturan Menteri Dalam Negeri Nomor 137 Tahun 2017 tanggal 29 Desember 2017, Sekretariat Daerah Kabupaten Kotawaringin Timur, dan BPS/ *Based on Minister of Home Affairs Regulation Number 137/2017, December 29, 2017, Regional Office of Kotawaringin Timur Regency*

## GEOGRAPHY AND CLIMATE

**Tabel 4.1.2** Luas Wilayah Menurut Kecamatan dan Desa/Kelurahan di Kabupaten Kotawaringin Timur, 2020  
*Total Area by Sub District and Village/Kelurahan in Kotawaringin Timur Regency, 2020*

| Kecamatan<br>Subdistrict |                            | Desa/Kelurahan            | Luas Wilayah (km <sup>2</sup> )<br>Area (square.km) |
|--------------------------|----------------------------|---------------------------|---|
| (1)                      |                            | (2)                       | (3)   |
| 1.                       | (020)Mentaya Hilir Selatan |                           | 318,00  |
|                          |                            | (005) Sabamban            | 15,00   |
|                          |                            | (006) Samuda Besar        | 49,00   |
|                          |                            | (007) Samuda Kecil        | 48,00   |
|                          |                            | (008) Samuda Kota         | 32,50   |
|                          |                            | (009) Basirih Hilir       | 25,00   |
|                          |                            | (010) Jaya Kelapa         | 24,00   |
|                          |                            | (011) Basirih Hulu        | 35,00   |
|                          |                            | (012) Jaya Karet          | 29,00   |
|                          |                            | (013) Sei Ijum Raya       | 35,00   |
|                          |                            | (014) Handil Sohor        | 25,50   |
| 2                        | (021) Teluk Sampit         |                           | 610,00  |
|                          |                            | (001) Ujung Pandaran      | 282,00  |
|                          |                            | (002) Lampuyang           | 37,72   |
|                          |                            | (003) Basawang            | 180,38  |
|                          |                            | (004) Parebok             | 40,00   |
|                          |                            | (005) Kuin Permai         | 41,28   |
|                          |                            | (006) Regel Lestari       | 28,62   |
| 3                        | (050) Pulau Hanaut         |                           | 620,00  |
|                          |                            | (001) Satiruk             | 68,50   |
|                          |                            | (002) Bapinang Hilir Laut | 14,02   |
|                          |                            | (003) Bapinang Hilir      | 35,00   |

Lanjutan Tabel/*Continued Table* 1.1.2

| Kecamatan<br><i>Subdistrict</i> | Desa/Kelurahan           | Luas Wilayah (km <sup>2</sup> )<br><i>Area (square.km)</i> |
|---------------------------------|--------------------------|--|
| (1)                             | (2)                      | (3)  |
|                                 | (004) Bapinang Hulu      | 37,17  |
|                                 | (005) Makarti Jaya       | 42,00  |
|                                 | (006) Rawa Sari          | 85,00  |
|                                 | (007) Babirah            | 81,00  |
|                                 | (008) Hanaut             | 66,00  |
|                                 | (009) Serambut           | 30,45  |
|                                 | (010) Babauang           | 45,00  |
|                                 | (011) Bantian            | 39,53  |
|                                 | (012) Hatipan            | 27,45  |
|                                 | (013) Penyaguan          | 22,21  |
|                                 | (014) Bamadu             | 27,12  |
| 4 (060) Mentawa Baru Ketapang   |                          | 726,00   |
|                                 | (001) Pelangsian         | 22,48  |
|                                 | (003) Ketapang           | 91,55  |
|                                 | (004) Mentawa Baru Hilir | 34,00  |
|                                 | (005) Mentawa Baru Hulu  | 45,00  |
|                                 | (006) Sawahan            | 15,00  |
|                                 | (007) Bapeang            | 50,66  |
|                                 | (008) Eka Bahurui        | 16,00  |
|                                 | (009) Pasir Putih        | 365,00   |
|                                 | (010) Telaga Baru        | 10,45  |
|                                 | (011) Bangkuang Makmur   | 59,52  |
|                                 | (012) Bapanggang Raya    | 16,34  |
| 5 (061) Seranau                 |                          | 548,00   |
|                                 | (001) Mentaya Seberang   | 224,99   |

Lanjutan Tabel/Continued Table 1.1.2

| Kecamatan<br>Subdistrict |                              | Desa/Kelurahan | Luas Wilayah (km <sup>2</sup> )<br>Area (square.km) |
|--------------------------|------------------------------|----------------|---|
| (1)                      | (2)                          | (3)            |   |
|                          | (002) Batuah                 | 17,50          |   |
|                          | (003) Terantang Hilir        | 66,00          |   |
|                          | (004) Terantang              | 100,00         |   |
|                          | (005) Ganepo                 | 124,50         |   |
|                          | (006) Seragam Jaya           | 15,01          |   |
| 6                        | (070) Mentaya Hilir Utara    | 725,00         |   |
|                          | (001) Pondok Damar           | 141,00         |   |
|                          | (002) Natai Baru             | 172,00         |   |
|                          | (003) Bagendang Tengah       | 198,00         |   |
|                          | (004) Bagendang Hilir        | 82,00          |   |
|                          | (005) Bagendang Hulu         | 66,00          |   |
|                          | (006) Sumber Makmur          | 35,00          |   |
|                          | (007) Bagendang Hilir Permai | 31,00          |   |
| 7                        | (110) Kota Beso              | 1 889,00       |   |
|                          | (005) Palangan               | 18,50          |   |
|                          | (006) Hanjalipan             | 435,00         |   |
|                          | (007) Simpuri                | 35,00          |   |
|                          | (008) Pamalian               | 10,50          |   |
|                          | (009) Camba                  | 1 200,00       |   |
|                          | (010) Kandan                 | 118,00         |   |
|                          | (011) Kota Besi Hulu         | 14,50          |   |
|                          | (012) Kota Besi Hilir        | 19,50          |   |
|                          | (014) Bajarum                | 13,50          |   |
|                          | (015) Rasau Tumbuh           | 16,50          |   |
|                          | (016) Soren                  | 8,00           |   |



Lanjutan Tabel/*Continued Table* 1.1.2

| Kecamatan<br>Subdistrict |                    | Desa/Kelurahan            | Luas Wilayah (km <sup>2</sup> )<br>Area (square.km) |
|--------------------------|--------------------|---------------------------|---|
| (1)                      | (2)                | (3)                       |   |
| 8                        | (111) Telawang     |                           | 317,00  |
|                          |                    | (001) Sebaby              | 158,50  |
|                          |                    | (002) Tanah Putih         | 15,00   |
|                          |                    | (003) Sumber Makmur       | 4,00  |
|                          |                    | (004) Kenyala             | 116,00  |
|                          |                    | (005) Biru Maju           | 2,50  |
|                          |                    | (006) Penyang             | 21,00   |
| 9                        | (120) Baamang      |                           | 639,00  |
|                          |                    | (001) Baamang Hilir       | 126,00  |
|                          |                    | (002) Baamang Tengah      | 377,00  |
|                          |                    | (003) Baamang Hulu        | 77,00   |
|                          |                    | (006) Tinduk              | 11,00   |
|                          |                    | (007) Baamang Barat       | 32,00   |
|                          |                    | (008) Tanah Mas           | 16,00   |
| 10                       | (190) Cempaga      |                           | 1 253,00  |
|                          |                    | (001) Luwuk Bunter        | 95,00   |
|                          |                    | (002) Sungai Paring       | 215,00  |
|                          |                    | (003) Cempaka Mulia Barat | 24,00   |
|                          |                    | (004) Cempaka Mulia Timur | 441,00  |
|                          |                    | (005) Jemas               | 23,00   |
|                          |                    | (006) Lubuk Ranggan       | 255,00  |
|                          |                    | (007) Patai               | 127,00  |
|                          |                    | (008) Rubung Buyung       | 73,00   |
| 11                       | (191) Cempaga Hulu |                           | 1 183,00  |
|                          |                    | (001) Parit               | 76,00   |

Lanjutan Tabel/Continued Table 1.1.2

| Kecamatan<br>Subdistrict | Desa/Kelurahan              | Luas Wilayah (km <sup>2</sup> )<br>Area (square.km) |
|--------------------------|-----------------------------|---|
| (1)                      | (2)                         | (3)   |
|                          | (002) Pelantaran            | 112,00  |
|                          | (003) Keruing               | 80,00   |
|                          | (004) Pantai Harapan        | 77,00   |
|                          | (005) Pundu                 | 275,00  |
|                          | (006) Tumbang Koling        | 44,00   |
|                          | (007) Sudan                 | 120,00  |
|                          | (008) Bukit Batu            | 56,00   |
|                          | (009) Bukit Raya            | 175,00  |
|                          | (010) Sungai Ubar Mandiri   | 123,00  |
|                          | (011) Selucing              | 45,00   |
| 12 (200) Paringgean      |                             | 493,15  |
|                          | (001) Tehang                | 71,00   |
|                          | (002) Kabuau                | 78,00   |
|                          | (003) Paringgean            | 41,00   |
|                          | (004) Sari Harapan          | 25,50   |
|                          | (005) Mekar Jaya            | 20,00   |
|                          | (006) Karang Tunggal        | 73,83   |
|                          | (007) Karang Sari           | 9,70  |
|                          | (008) Sumber Makmur         | 9,22  |
|                          | (009) Bandar Agung          | 9,95  |
|                          | (010) Beringin Tunggal Jaya | 18,00   |
|                          | (011) Barunang Miri         | 77,05   |
|                          | (021) Bajarau               | 38,40   |
|                          | (024) Bukit Harapan         | 21,50   |
|                          | (025) Manjalin              | *)  |

Lanjutan Tabel/*Continued Table* 1.1.2

| Kecamatan<br><i>Subdistrict</i> |                    | Desa/Kelurahan       | Luas Wilayah (km <sup>2</sup> )<br><i>Area (square.km)</i> |
|---------------------------------|--------------------|----------------------|--|
| (1)                             |                    | (2)                  | (3)  |
|                                 |                    | (026) Karya Bersama  | *)   |
| 13                              | (201) Tualan Hulu  |                      | 1 090,85   |
|                                 |                    | (001) Jati Waringin  | 15,00  |
|                                 |                    | (002) Cempaka Putih  | 20,50  |
|                                 |                    | (003) Sebungsu       | 126,00   |
|                                 |                    | (004) Tumbang Mujam  | 134,00   |
|                                 |                    | (005) Bukit Makmur   | 10,10  |
|                                 |                    | (006) Wonosari       | 16,00  |
|                                 |                    | (007) Merah          | 45,00  |
|                                 |                    | (008) Damar Makmur   | 11,75  |
|                                 |                    | (009) Mekar Sari     | 12,50  |
|                                 |                    | (010) Luwuk Sampun   | 320,00   |
|                                 |                    | (011) Tanjung Jorong | 380,00   |
| 14                              | (210) Mentaya Hulu |                      | 1 712,79   |
|                                 |                    | (001) Tangar         | 64,89  |
|                                 |                    | (002) Baampah        | 90,16  |
|                                 |                    | (003) Kawan Batu     | 41,00  |
|                                 |                    | (004) Tanjung Batur  | 128,00   |
|                                 |                    | (005) Penda Durian   | 141,00   |
|                                 |                    | (006) Pahirangan     | 177,00   |
|                                 |                    | (007) Sationg        | 135,00   |
|                                 |                    | (008) Santilik       | 102,00   |
|                                 |                    | (009) Tangka Robah   | 112,00   |
|                                 |                    | (010) Pemantang      | 31,00  |
|                                 |                    | (011) Tumbang Sapiri | 94,00  |

Lanjutan Tabel/Continued Table 1.1.2

| Kecamatan<br>Subdistrict |                     | Desa/Kelurahan          | Luas Wilayah (km <sup>2</sup> )<br>Area (square.km) |
|--------------------------|---------------------|-------------------------|---|
| (1)                      |                     | (2)                     | (3)   |
|                          |                     | (012) Kuala Kuayan      | 165,00  |
|                          |                     | (014) Bawan             | 106,00  |
|                          |                     | (015) Tanjung Jariangau | 80,79   |
|                          |                     | (031) Kapuk             | 144,84  |
|                          |                     | (032) Pantap            | 100,11  |
| 15                       | (211) Bukit Santuai |                         | 1 636,00  |
|                          |                     | (001) Tumbang Tilap     | 95,00   |
|                          |                     | (002) Tumbang Kaminting | 105,00  |
|                          |                     | (003) Tanah Haluan      | 70,00   |
|                          |                     | (004) Tumbang Penyahuan | 116,00  |
|                          |                     | (005) Tumbang Sapia     | 93,00   |
|                          |                     | (006) Tumbang Getas     | 95,00   |
|                          |                     | (007) Tumbang Turung    | 105,00  |
|                          |                     | (008) Tumbang Batu      | 140,00  |
|                          |                     | (009) Lunuk Bagantung   | 123,00  |
|                          |                     | (010) Tumbang Tawan     | 95,00   |
|                          |                     | (011) Tumbang Saluang   | 194,00  |
|                          |                     | (012) Tewel Hara        | 116,00  |
|                          |                     | (013) Tumbang Payang    | 125,00  |
|                          |                     | (014) Tumbang Kania     | 164,00  |
| 16                       | (230) Antang Kalang |                         | 1 579,00  |
|                          |                     | (013) Tumbang Sepayang  | 140,00  |
|                          |                     | (014) Gunung Makmur     | 107,00  |
|                          |                     | (015) Sungai Hanya      | 24,00   |
|                          |                     | (017) Mulya Agung       | 24,00   |

Lanjutan Tabel/*Continued Table* 1.1.2

| Kecamatan<br>Subdistrict |               | Desa/Kelurahan        | Luas Wilayah (km <sup>2</sup> )<br>Area (square.km) |
|--------------------------|---------------|-----------------------|---|
| (1)                      |               | (2)                   | (3)   |
|                          |               | (018) Bhakti Karya    | 15,00   |
|                          |               | (019) Waringin Agung  | 14,00   |
|                          |               | (020) Tumbang Kalang  | 112,00  |
|                          |               | (021) Tumbang Maya    | 140,00  |
|                          |               | (025) Kuluk Telawang  | 176,00  |
|                          |               | (026) Sungai Puring   | 187,00  |
|                          |               | (027) Tumbang Ngahan  | 94,00   |
|                          |               | (028) Tumbang Ramei   | 106,00  |
|                          |               | (029) Tumbang Hejan   | 104,00  |
|                          |               | (030) Buntut Nusa     | 128,00  |
|                          |               | (031) Tumbang Gagu    | 208,00  |
| 17                       | Telaga Antang |                       | 1 456,21  |
|                          |               | (001) Tukang Langit   | 100,00  |
|                          |               | (002) Buana Mustika   | 37,21   |
|                          |               | (003) Tanjung Harapan | 16,00   |
|                          |               | (004) Tumbang Sangai  | 100,00  |
|                          |               | (005) Beringin Agung  | 16,00   |
|                          |               | (006) Rantau Katang   | 88,00   |
|                          |               | (007) Tumbang Mangkup | 118,00  |
|                          |               | (025) Kuluk Telawang  | 176,00  |
|                          |               | (008) Agung Mulya     | 14,00   |
|                          |               | (009) Rantau Tampang  | 117,00  |
|                          |               | (010) Luwuk Kuwan     | 130,00  |
|                          |               | (011) Batu Agung      | 7,00  |
|                          |               | (012) Tumbang Bajanei | 106,00  |

Lanjutan Tabel/*Continued Table* 1.1.2

| Kecamatan<br>Subdistrict<br>(1) | Desa/Kelurahan<br>(2) | Luas Wilayah (km <sup>2</sup> )<br>Area (square.km)<br>(3) |
|---------------------------------|-----------------------|--|
|                                 | (025) Kuluk Telawang  | 176,00   |
|                                 | (008) Agung Mulya     | 14,00  |
|                                 | (009) Rantau Tampang  | 117,00   |
|                                 | (010) Luwuk Kuwan     | 130,00   |
|                                 | (011) Batu Agung      | 7,00   |
|                                 | (012) Tumbang Bajanei | 106,00   |
|                                 | (013) Tumbang Boloji  | 168,00   |
|                                 | (014) Tri Buana       | 11,15  |
|                                 | (015) Bukit Indah     | 78,85  |
|                                 | (016) Tumbang Puan    | 27,00  |
|                                 | (017) Rantau Sawang   | 110,00   |
|                                 | (018) Rantau Suang    | 212,00   |

Sumber/*Source*: Peraturan Menteri Dalam Negeri Nomor 137 Tahun 2017 tanggal 29 Desember 2017, Sekretariat Daerah Kabupaten Kotawaringin Timur, dan BPS/ *Based on Minister of Home Affairs Regulation Number 137/2017, December 29, 2017, Regional Office of Kotawaringin Timur Regency*

**Tabel 4.1.3** Nama Sungai Menurut Rata-Rata Kedalaman dan Lebar, Panjang di Kabupaten Kotawaringin Timur, 2020  
*Names of River by Average of Depth, Width and Length in Kotawaringin Timur Regency, 2020*

| Nama Sungai<br><i>Name of River</i> |         | Panjang<br>Length<br>(Km) | Panjang yang<br>Dapat Dilayari<br>Sailing Length<br>(Km) | Kedalaman<br>Rata-Rata<br>Average Depth<br>(m) | Lebar Rata-Rata<br>Average Width<br>(m) |
|-------------------------------------|---------|---------------------------|--|--|---|
| (1)                                 | (2)     | (3)                       | (4)  | (5)  | (6)                                     |
| 1                                   | Mentaya | 400                       | 270  | 6  | 400                                     |
| 2                                   | Cempaga | 42                        | 38   | 6  | 250                                     |
| 3                                   | Sampit  | 46                        | 40   | 6  | 200                                     |
| 4                                   | Kuayan  | 48                        | 40   | 6  | 200                                     |
| 5                                   | Kalang  | 18                        | 18   | 3  | 200                                     |
| 6                                   | Seranau | 21                        | 21   | 3  | 200                                     |

Sumber/Source: Perda Kotawaringin Timur Nomor 8 Tahun 2016/ *Regional Regulation of Kotawaringin Timur Regency Number 8 at 2016*

1.2 Iklim/Climate

**Tabel** 1.2.1 Rata-rata Suhu Udara Menurut Bulan di Kabupaten Kotawaringin Timur, 2020  
*Table* 1.2.1 *Average Temperature by Month in Kotawaringin Timur Regency, 2020*

| Bulan<br>Month      | Suhu Udara/ Temperature (°C) |                    |                      |
|---------------------|------------------------------|--------------------|----------------------|
|                     | Maksimal<br>Maximum          | Minimal<br>Minimum | Rata-rata<br>Average |
| (1)                 | (2)                          | (3)                | (4)                  |
| Januari/January     | 35,60                        | 22,70              | 26,91                |
| Februari/February   | 34,30                        | 22,30              | 26,84                |
| Maret/March         | 35,10                        | 23,20              | 27,00                |
| April/April         | 35,00                        | 22,90              | 27,39                |
| Mei/May             | 35,00                        | 20,70              | 27,68                |
| Juni/June           | 34,80                        | 22,70              | 27,06                |
| Juli/July           | 33,30                        | 21,00              | 26,62                |
| Agustus/August      | 34,10                        | 21,20              | 27,05                |
| September/September | 34,80                        | 19,30              | 26,92                |
| Oktober/October     | 35,00                        | 21,70              | 26,97                |
| November/November   | 35,00                        | 22,50              | 26,89                |
| Desember/December   | 34,80                        | 21,50              | 26,52                |

Sumber/Source: Badan Meteorologi, Klimatologi, dan Geofisika/Meteorology, Climatology, and Geophysics Agency



**Tabel 1.2.2** Rata-rata Kelembaban Udara Menurut Bulan di Kabupaten Kotawaringin Timur, 2020  
*Average of Humidity by Month in Kotawaringin Timur Regency, 2020*

| Bulan<br>Month      | Kelembaban Udara / Humidity(%) |                    |                      |
|---------------------|--------------------------------|--------------------|----------------------|
|                     | Maksimal<br>Maximum            | Minimal<br>Minimum | Rata-rata<br>Average |
| (1)                 | (2)                            | (3)                | (4)                  |
| Januari/January     | 99,00                          | 48,00              | 88,20                |
| Februari/February   | 100,00                         | 58,00              | 88,68                |
| Maret/March         | 100,00                         | 55,00              | 88,47                |
| April/April         | 99,00                          | 55,00              | 87,85                |
| Mei/May             | 99,00                          | 57,00              | 88,18                |
| Juni/June           | 99,00                          | 53,00              | 86,68                |
| Juli/July           | 99,00                          | 52,00              | 86,65                |
| Agustus/August      | 99,00                          | 48,00              | 84,47                |
| September/September | 99,00                          | 50,00              | 85,97                |
| Oktober/October     | 99,00                          | 49,00              | 85,71                |
| November/November   | 100,00                         | 54,00              | 87,12                |
| Desember/December   | 99,00                          | 55,00              | 86,71                |

Sumber/Source: Badan Meteorologi, Klimatologi, dan Geofisika/Meteorology, Climatology, and Geophysics Agency

**Tabel 1.2.3** Rata-rata Penguapan Menurut Bulan di Kabupaten Kotawaringin Timur, 2020  
*Average of Evaporate by Month in Kotawaringin Timur Regency, 2020*

| Bulan<br>Month      | Penguapan<br>Evaporation (millimeter) |                    |                      |   |
|---------------------|---------------------------------------|--------------------|----------------------|---|
|                     | Maksimal<br>Maximum                   | Minimal<br>Minimum | Rata-rata<br>Average | Standar<br>Deviasi<br>Standard<br>Deviation |
| (1)                 | (2)                                   | (3)                | (4)                  | (5)   |
| Januari/January     | 5,7                                   | 0,4                | 3,3                  | 1,4169                                      |
| Februari/February   | 6,9                                   | 0,2                | 3,4                  | 1,5470                                      |
| Maret/March         | 6,8                                   | 0,3                | 3,8                  | 1,4989                                      |
| April/April         | 7,8                                   | 1,5                | 4,1                  | 1,5795                                      |
| Mei/May             | 7,7                                   | 2,1                | 3,8                  | 1,3343                                      |
| Juni/June           | 6,1                                   | 1,5                | 4,1                  | 1,3075                                      |
| Juli/July           | 8,7                                   | 1,8                | 4,5                  | 1,5532                                      |
| Agustus/August      | 6,9                                   | 0,9                | 4,5                  | 1,4844                                      |
| September/September | 7,8                                   | 1,5                | 4,3                  | 1,6729                                      |
| Oktober/October     | 7,9                                   | 0,4                | 4,7                  | 1,7364                                      |
| November/November   | 8,7                                   | 0,7                | 4,6                  | 1,8662                                      |
| Desember/December   | 5,6                                   | 1,7                | 3,8                  | 1,1136                                      |

Sumber/Source: Badan Meteorologi Klimatologi dan Geofisika Stasiun Meteorologi H. Asan Kabupaten Kotawaringin Timur/ Indonesian Agency for Meteorology, Climatology and Geophysics of H. Asan Kotawaringin Timur Regency

**Tabel 1.2.4** Jumlah Curah Hujan dan Hari Hujan Menurut Bulan di Kabupaten Kotawaringin Timur, 2020  
*Amount of Precipitation and Number of Rainy Days by Month in Kotawaringin Timur Regency, 2020*

| Bulan<br>Month      | Jumlah Curah Hujan<br>Number Precipitation (mm) | Hari Hujan<br>Rainy Days |
|---------------------|---|--------------------------|
| (1)                 | (2)   | (3)                      |
| Januari/January     | 305,50  | 23                       |
| Februari/February   | 403,60  | 22                       |
| Maret/March         | 202,90  | 24                       |
| April/April         | 407,00  | 24                       |
| Mei/May             | 314,80  | 21                       |
| Juni/June           | 178,00  | 19                       |
| Juli/July           | 387,30  | 27                       |
| Agustus/August      | 185,60  | 17                       |
| September/September | 170,70  | 26                       |
| Oktober/October     | 333,70  | 23                       |
| November/November   | 378,30  | 23                       |
| Desember/December   | 220,90  | 25                       |

Sumber/Source: Badan Meteorologi, Klimatologi, dan Geofisika/Meteorology, Climatology, and Geophysics Agency

**Tabel** 1.2.5 Rata-Rata Lama Penyinaran Matahari Menurut Bulan di Kabupaten Kotawaringin Timur, 2020  
*Table* *Average Duration of Sunshine by Month in Kotawaringin Timur Regency, 2020*

| Bulan<br>Month      | Rata-rata Harian Penyinaran Matahari<br>Duration of Sunshine (Persen) |
|---------------------|---|
| (1)                 | (2)   |
| Januari/January     | 45,83   |
| Februari/February   | 49,91   |
| Maret/March         | 56,03   |
| April/April         | 69,50   |
| Mei/May             | 70,36   |
| Juni/June           | 65,04   |
| Juli/July           | 71,29   |
| Agustus/August      | 77,46   |
| September/September | 66,54   |
| Oktober/October     | 68,19   |
| November/November   | 68,96   |
| Desember/December   | 52,88   |

Sumber/Source: Badan Meteorologi, Klimatologi, dan Geofisika/Meteorology, Climatology, and Geophysics Agency

**Tabel 1.2.6** Rata-Rata Kecepatan Angin dan Arah Angin Menurut Bulan di Kabupaten Kotawaringin Timur, 2020  
*Average of Wind Velocity by Month in Kotawaringin Timur Regency, 2020*

| Bulan<br>Month      | Kecepatan Angin<br>Wind Velocity (knot) |                    |
|---------------------|---|--------------------|
|                     | Maksimal<br>Maximum                     | Minimal<br>Minimum |
| (1)                 | (2)                                     | (3)                |
| Januari/January     | 5,66                                    | 1,29               |
| Februari/February   | 6,69                                    | 1,33               |
| Maret/March         | 5,66                                    | 1,34               |
| April/April         | 6,69                                    | 1,35               |
| Mei/May             | 5,66                                    | 1,32               |
| Juni/June           | 6,69                                    | 1,54               |
| Juli/July           | 7,20                                    | 1,71               |
| Agustus/August      | 7,20                                    | 1,68               |
| September/September | 10,29                                   | 1,60               |
| Oktober/October     | 7,72                                    | 1,51               |
| November/November   | 7,72                                    | 1,49               |
| Desember/December   | 7,20                                    | 1,65               |

Sumber/Source: Badan Meteorologi, Klimatologi, dan Geofisika/Meteorology, Climatology, and Geophysics Agency

## GEOGRAPHY AND CLIMATE

**Tabel** 1.2.7 Kejadian Cuaca Khusus (hari) Menurut Bulan di Kabupaten Kotawaringin Timur, 2020  
*Table* 1.2.7 *Climate Phenomenom (day) by Month in Kotawaringin Timur Regency, 2020*

| Bulan<br>Month              | Kejadian Hujan<br>Rain (RA) | Hujan Disertai<br>Guntur<br>Thunder<br>and Rain (TSRA) | Guntur<br>Thunderstorm<br>(TS) |
|-----------------------------|-----------------------------|--|--------------------------------|
| (1)                         | (2)                         | (3)  | (4)                            |
| Januari/ <i>January</i>     | 3                           | 21   | 1                              |
| Februari/ <i>February</i>   | 4                           | 19   | 1                              |
| Maret/ <i>March</i>         | 7                           | 19   | 2                              |
| April/ <i>April</i>         | 4                           | 21   | 3                              |
| Mei/ <i>May</i>             | 6                           | 16   | 4                              |
| Juni/ <i>June</i>           | 5                           | 15   | 3                              |
| Juli/ <i>July</i>           | 12                          | 14   | 1                              |
| Agustus/ <i>August</i>      | 7                           | 12   | 1                              |
| September/ <i>September</i> | 13                          | 13   | -                              |
| Oktober/ <i>October</i>     | 6                           | 17   | 2                              |
| November/ <i>November</i>   | 3                           | 20   | 3                              |
| Desember/ <i>December</i>   | 9                           | 16   | 1                              |

Sumber/*Source*: Badan Meteorologi Klimatologi dan Geofisika Stasiun Meteorologi H. Asan Kabupaten Kotawaringin Timur/ *Indonesian Agency for Meteorology, Climatology and Geophysics of H. Asan Kotawaringin Timur Regency*

**Tabel 1.2.8** Keberadaan Titik Panas (Hotspot) Menurut Bulan di Kabupaten Kotawaringin Timur, 2020  
*Hotspot location by Month in Kotawaringin Timur Regency, 2020*

| Bulan<br>Month      | Jumlah Hotspot<br>Hotspot Total | Keterangan Lokasi<br>Location  |
|---------------------|---------------------------------|--|
| (1)                 | (2)                             | (3)  |
| Januari/January     | 2                               | Kecamatan Seranau (1), Cempaga Hulu (1)  |
| Februari/February   | 3                               | Kecamatan Baamang (2), Mentawa Baru Ketapang (1)   |
| Maret/March         | 7                               | Kecamatan Mentawa Baru Ketapang (2), Baamang (1), Pulau Hanaut (1), Bukit Santuai (1), Parenggean (1), Telawang (1)  |
| April/April         | 16                              | Kecamatan Telawang (5), Kota Besi (3), Mentaya Hilir Utara (3), Mentawa Baru Ketapang (2), Parenggean (2), Mentaya Hulu (1)  |
| Mei/May             | 6                               | Kecamatan Telawang (1), Antang Kalang(1), Bukit Santuai (1), Kota Besi (1), Cempaga Hulu (1), Mentawa Baru Ketapang (1)  |
| Juni/June           | 7                               | Kecamatan Mentaya Hilir Utara (3), Parenggean (1), Antang Kalang (1), Bukit Santuai (1), Teluk Sampit (1)  |
| Juli/July           | 7                               | Kecamatan Telawang (4), Kecamatan Parenggean (1), Antang Kalang(1), Mentaya Hulu (1)   |
| Agustus/August      | 35                              | Kecamatan Teluk Sampit (13), Parenggean (8), Antang Kalang (6), Mentawa Baru Ketapang (3), Cempaga Hulu (2), Bukit Santuai (1), Mentaya Hulu (1), Telawang (1)                                       |
| September/September | 70                              | Kecamatan Antang Kalang (34), Bukit Santuai (27), Telawang (3), Teluk Sampit (2), Cempaga Hulu (2), Cempaga (2)  |
| Oktober/October     | 134                             | Kecamatan Antang Kalang (81), Parenggean (17), Bukit Santuai (12), Telawang (12), Mentaya Hulu (5), Mentawa Baru Ketapang (2), Seranau (2), Cempaga (1), Cempaga Hulu (1), Mentaya Hilir Selatan (1) |
| November/November   | 52                              | Kecamatan Antang Kalang (31), Parenggean (10), Bukit Santuai (8), Telawang (1), Mentaya Hulu (1), Mentawa Baru Ketapang (1)  |
| Desember/December   | 15                              | Kecamatan Antang Kalang (5), Baamang (2), Kota Besi (1), Telawang (2), Mentaya Hilir Utara (2), Parenggean (2), Mentaya Hulu (1)   |

Sumber/Source: Badan Meteorologi Klimatologi dan Geofisika Stasiun Meteorologi H. Asan Kabupaten Kotawaringin Timur/ Indonesian Agency for Meteorology, Climatology and Geophysics of H. Asan Kotawaringin Timur Regency

**Tabel 1.2.9** Rata-rata Tekanan Udara Menurut Bulan di Kabupaten Kotawaringin Timur, 2020  
*Average Temperature by Month in Kotawaringin Timur Regency, 2020*

| Bulan<br>Month      | Tekanan Udara<br>Atmospheric Pressure (millibar) |          |                      |
|---------------------|--|----------|----------------------|
|                     | Maks Max   | Min      | Rata-rata<br>Average |
| (1)                 | (2)  | (3)      | (4)                  |
| Januari/January     | 1 014,30   | 1 004,90 | 1 009,63             |
| Februari/February   | 1 014,30   | 1 004,70 | 1 010,32             |
| Maret/March         | 1 013,70   | 1 004,80 | 1 009,85             |
| April/April         | 1 014,30   | 1 004,60 | 1 009,83             |
| Mei/May             | 1 014,40   | 1 003,10 | 1 009,15             |
| Juni/June           | 1 013,80   | 1 005,00 | 1 009,45             |
| Juli/July           | 1 012,20   | 1 005,20 | 1 008,87             |
| Agustus/August      | 1 015,00   | 1 004,90 | 1 009,32             |
| September/September | 1 013,80   | 1 004,80 | 1 009,34             |
| Oktober/October     | 1 012,30   | 1 003,20 | 1 008,57             |
| November/November   | 1 013,30   | 1 003,70 | 1 009,03             |
| Desember/December   | 1 011,30   | 1 004,70 | 1 008,20             |

Sumber/Source: Badan Meteorologi, Klimatologi, dan Geofisika/Meteorology, Climatology, and Geophysics Agency



# BAB 2 PEMERINTAHAN

*Government*

Wilayah Administratif  
Kabupaten Kotawaringin Timur 2020  
*Administrative Area in Kotawaringin Timur Regency 2020*

**40**

Jumlah Anggota DPRD  
Kabupaten Kotawaringin Timur 2020

*Number of Members of The Regional House of  
Representatives by Political in Kotawaringin Timur Regency 2020*

**185**

*desa dan kelurahan  
villages and kelurahan*



Jumlah Pegawai Negeri Sipil Daerah  
Kabupaten Kotawaringin Timur 2020

*Number of Regional Civil Servant in Kotawaringin Timur Regency 2020*

**5407**



## PENJELASAN TEKNIS

## TECHNICAL NOTES

1. Dewan Perwakilan Rakyat Daerah yang selanjutnya disingkat DPRD adalah lembaga perwakilan rakyat daerah yang berkedudukan sebagai unsur penyelenggara Pemerintahan Daerah . Anggota Dewan Perwakilan Rakyat Daerah (DPRD) dipilih melalui pemilihan umum (pemilu) dan dilantik dalam masa jabatan lima tahun.
  2. Susunan pemerintahan Republik Indonesia periode 2014–2019 terdiri dari presiden, wakil presiden, lembaga tinggi negara, kementerian, setingkat menteri, dan Lembaga Pemerintahan Non Kementerian (LPNK).
  3. Peraturan Daerah yang selanjutnya disebut Perda atau yang disebut dengan nama lain adalah Perda Provinsi dan Perda Kabupaten/Kota.
  4. Anggaran Pendapatan dan Belanja Daerah yang selanjutnya disingkat APBD adalah rencana keuangan tahunan Daerah yang ditetapkan dengan Perda.
1. *Regional Representative Council, hereinafter abbreviated as DPRD, is a regional people's representative body that is domiciled as an element of Regional Government organizer. **DPRD's members are elected through a general election and appointed for a five-years membership.***
  2. *The government structure of the Republic of Indonesia period 2009–2014 consists of president, vice president, state supreme agencies, ministries, ministerial level institutions, and non-ministerial institutions.*
  3. *Regional Regulations, hereinafter referred to as Regional Regulations or referred to by other names, are Provincial Regulations and Regency /Municipal Regulations.*
  4. *Regional Revenue and Expenditure Budget, hereinafter abbreviated as APBD, is the annual financial plan stipulated by Regional Regulation.*

## GOVERNMENT

5. Pendapatan Daerah adalah semua hak Daerah yang diakui sebagai penambah nilai kekayaan bersih dalam periode tahun anggaran yang bersangkutan.
  6. Belanja Daerah adalah semua kewajiban Daerah yang diakui sebagai pengurang nilai kekayaan bersih dalam periode tahun anggaran yang bersangkutan.
  7. Pembiayaan adalah setiap penerimaan yang perlu dibayar kembali dan/atau pengeluaran yang akan diterima kembali, baik pada tahun anggaran yang bersangkutan maupun pada tahun-tahun anggaran berikutnya.
  8. Pinjaman Daerah adalah semua transaksi yang mengakibatkan Daerah menerima sejumlah uang atau menerima manfaat yang bernilai uang dari pihak lain sehingga Daerah tersebut dibebani kewajiban untuk membayar kembali.
  9. Dana Alokasi Umum yang selanjutnya disingkat DAU adalah
5. *Regional Revenue is all Regional rights recognized as an addition to the net worth in the relevant fiscal year period*
  6. *Regional Expenditures are all Regional obligations that are recognized as a deduction from the net worth in the relevant fiscal year period.*
  7. *Financing is any revenue that needs to be paid back and / or expenses to be received again, both in the relevant fiscal year and in the following fiscal years.*
  8. *Regional Loans are all transactions that result in the Region receiving an amount of money or receiving benefits that are worth money from other parties so that the Region is burdened with the obligation to repay.*
  9. *General Allocation Fund, hereinafter referred to as DAU, is a fund originating from APBN*

dana yang bersumber dari pendapatan APBN yang dialokasikan dengan tujuan pemerataan kemampuan keuangan antar-Daerah untuk mendanai kebutuhan Daerah dalam rangka pelaksanaan Desentralisasi.

10. Dana Alokasi Khusus yang selanjutnya disingkat DAK adalah dana yang bersumber dari pendapatan APBN yang dialokasikan kepada Daerah tertentu dengan tujuan untuk membantu mendanai kegiatan khusus yang merupakan Urusan Pemerintahan yang menjadi kewenangan Daerah.

11. Dana Bagi Hasil yang selanjutnya disingkat DBH adalah dana yang bersumber dari pendapatan tertentu APBN yang dialokasikan kepada Daerah penghasil berdasarkan angka persentase tertentu dengan tujuan mengurangi ketimpangan kemampuan keuangan antara Pemerintah Pusat dan Daerah.

*revenue which is allocated with the aim of equal distribution of inter-regional financial capacity to fund regional needs in the context of the implementation of Decentralization.*

10. *Special Allocation Fund, hereinafter referred to as DAK, is a fund sourced from APBN revenue allocated to certain Regions with the aim of helping to fund special activities which constitute Government Affairs which are the jurisdiction of the Regions.*

11. *Revenue Sharing Funds, hereinafter referred to as DBH, are funds originating from certain APBN revenues allocated to producing Regions based on certain percentage figures with the aim of reducing the disparity in financial capacity between the Central and Regional Governments.*

## GOVERNMENT

12. Desa adalah satuan wilayah yang ditempati oleh sejumlah penduduk sebagai kesatuan masyarakat hukum yang mempunyai organisasi pemerintahan terendah dan langsung di bawah camat serta berhak menyelenggarakan rumah tangga. Ciri utama desa adalah kepala desanya dipilih oleh masyarakat setempat.
  13. Kelurahan adalah satuan wilayah yang ditempati oleh sejumlah penduduk yang mempunyai organisasi pemerintahan terendah langsung di bawah camat dan tidak berhak menyelenggarakan rumah tangga sendiri. Ciri utama kelurahan adalah kepala kelurahannya (lurah) PNS, dan tidak dipilih oleh rakyat.
  14. Rukun Tetangga atau RT atau sebutan lainnya adalah lembaga yang dibentuk melalui musyawarah masyarakat setempat dalam rangka pelayanan pemerintahan dan kemasyarakatan yang ditetapkan oleh Pemerintah Desa atau Lurah.
12. *Village is a unit of area occupied by a number of people as the unity of the legal community unit which has the lowest administration organization and directly under the district head and the right to conduct his own household. The main characteristic of the village is the village chief chosen by the local community.*
  13. *Kelurahan is a unit of area occupied by a population that has the lowest administration organization directly under the district and not has the right to conduct his own household. The main characteristic of the village is the head of this village (headman) as a public servant and not elected by the people.*
  14. *Rukun Tetangga / Neighborhood Association, hereinafter referred to as RT or other designation, is an institution established through local community deliberations in the context of government and community services determined by the Village or Lurah Government.*

15. Pegawai Negeri Sipil (PNS) merupakan unsur pemerintahan yang menjalankan tugas dan fungsi sebagai pelayan masyarakat dan menjalankan kegiatan operasional/ rutin tata pemerintahan.
15. *Civil Servant is an element of governmental duties and functions as public servant and operating activities/routine governance.*

<https://kotimkab.bps.go.id>





## ULASAN

## DESCRIPTION

Pemerintah daerah Kabupaten Kotawaringin Timur membawahi Satuan Kerja Perangkat Daerah / SKPD yang kemudian mulai 2016 berubah sebutan menjadi Satuan Organisasi Perangkat Daerah / SOPD. Banyaknya PNS tahun 2020 di Kabupaten Kotawaringin Timur yang terdaftar di Badan Kepegawaian dan Pengembangan Sumber Daya Manusia berjumlah 5.407 pegawai. Proporsi PNS perempuan lebih besar dari PNS laki-laki yaitu sebesar 54,04 persen. Angka ini menunjukkan bahwa peran wanita sebagai aparatur pemerintahan di Kabupaten Kotawaringin Timur lebih tinggi dibandingkan dengan laki laki.

Pada sisi proporsi jumlah anggota Dewan Perwakilan Rakyat Daerah / DPRD terjadi sebaliknya, dari total 40 jumlah anggota dewan, hanya 20,00 persen perempuan. Jumlah ini menunjukkan masih rendahnya perwakilan perempuan di kursi anggota dewan daerah di Kabupaten Kotawaringin Timur. Dilihat dari tingkat pendidikannya, anggota Dewan Perwakilan Rakyat Daerah didominasi oleh tamatan SLTA dan Sarjana Strata 1.

*The regional government of Kotawaringin Timur Regency is in charge of the Regional Work Unit / SKPD which later in 2016 changed its name to the Regional Organization Unit / SOPD. The number of civil servants at 2020 in Kotawaringin Timur Regency registered at the Regional Civil Servant and Human Resources Development is 5.407 employees. The proportion of female civil servants is greater than male civil servants, which is 54,04 percent. This figure shows that the role of women as government apparatus in Kotawaringin Timur Regency is higher than that of men.*

*On the side of the proportion of the number of members of the Regional House of Representatives / DPRD the opposite occurs, of the total 40 members of the council, only 20,00 percent are women. This number shows the low representation of women in the seats of regional councilors in Kotawaringin Timur Regency. Judging from the level of education, the members of the Regional People's Representative Council are dominated by high school graduates and Bachelor Degree graduates.*

## GOVERNMENT

Dilihat dari pendidikan tertinggi yang ditamatkan, sebanyak 3.332 orang atau 61,62 persen PNS di Kabupaten Kotawaringin Timur merupakan lulusan Sarjana muda/S1. Sedangkan PNS dengan gelar pendidikan S3 hanya ada 1 orang. Golongan kepangkatan yang terbanyak pada golongan III yaitu sebanyak 3.028 pegawai sedangkan golongan paling sedikit adalah golongan I yaitu sebanyak 51 pegawai.

PNS di Kabupaten Kotawaringin Timur didominasi pada kelompok usia 45 tahun keatas. Kelompok umur terbesar terdapat pada usia 51-55 tahun yaitu sebanyak 1.251 atau 23,14 persen. Hal ini menunjukkan bahwa dalam periode sepuluh tahun mendatang, akan banyak pegawai yang purnabakti.

Dari sisi administratif, Kabupaten Kotawaringin Timur terbagi dalam 17 kecamatan. Jumlah desa/kelurahan secara total sebanyak 185. Tidak terjadi pemekaran desa/kelurahan selama periode 2013-2019. Pemekaran desa/kelurahan terakhir terjadi pada tahun 2012 yang lalu.

Kecamatan dengan jumlah desa terbanyak adalah Kecamatan Telaga Antang yaitu 18 desa. Kecamatan dengan jumlah kelurahan terbanyak adalah Kecamatan

*Judging from the highest level of education completed, as many as 3.331 people or 61,62 percent of civil servants in Kotawaringin Timur Regency are young graduates. Whereas there are only 1 civil servant with a doctorate degree. Most rank ranks in class III are 3.028 employees while the least group are class I are 51 employees.*

*Civil servants in Kotawaringin Timur Regency are dominated by the age group of 45 years and over. The largest age group is at the age of 51-55 years, which is 1.251 or 23,14 percent. This shows that in the next ten years many employees will retire.*

*From the administrative side, Kotawaringin Timur Regency is divided into 17 districts. The total number of villages / kelurahan is 185. There was no village / kelurahan division during the 2013-2019 period. The last village / kelurahan division occurred in 2012.*

*The district with the highest number of villages is Telaga Antang Subdistrict, 18 villages. The districts with the highest number of kelurahan are Parenggean Subdistrict and*

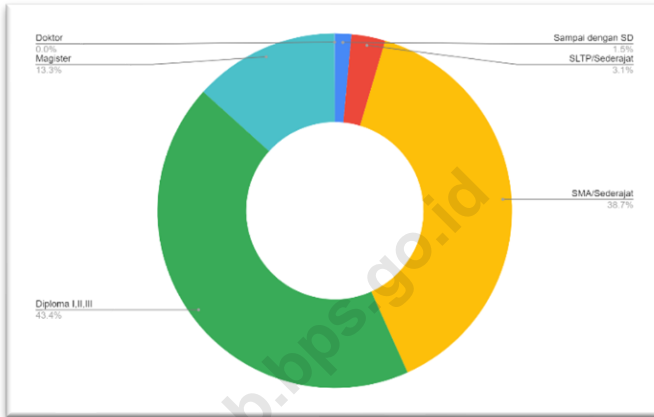
Parenggean dan Kecamatan Mentawa Baru Ketapang. Kecamatan Mentawa Baru Ketapang merupakan wilayah perkotaan yang merupakan sentra perekonomian dan pemerintahan di Kabupaten Kotawaringin Timur.

*Mentawa Baru Ketapang Subdistrict. Mentawa Baru Ketapang Subdistrict is urban areas which are the centers of economy and governance in Kotawaringin Timur Regency.*

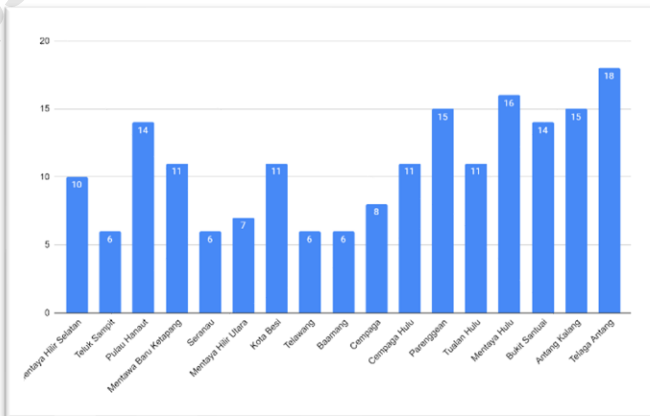
<https://kotimkab.bps.go.id>



**Gambar 3.** Jumlah Pegawai Negeri Sipil Menurut Pendidikan Tertinggi yang Ditamatkan di Kabupaten Kotawaringin Timur, 2020  
*Picture*  
**Number of Civil Servants by Educational Attainment in Kotawaringin Timur Regency, 2020**



**Gambar 4.** Jumlah Desa Menurut Kecamatan di Kabupaten Kotawaringin Timur, 2020  
*Picture*  
**Number of Villages by Subdistrict in Kotawaringin Timur Regency, 2020**





2.1 Wilayah Administratif/*Administrative Area*

**Tabel** 2.1.1 Jumlah Desa<sup>1</sup> Menurut Kecamatan di Kabupaten Kotawaringin Timur, 2016 - 2020  
*Number of Villages<sup>1</sup> by Sub District in Kotawaringin Timur Regency, 2016 - 2020*

|     | Kecamatan<br><i>Sub District</i> | 2016       | 2017       | 2018       | 2019       | 2020       |
|-----|----------------------------------|------------|------------|------------|------------|------------|
|     | (1)                              | (3)        | (4)        | (5)        | (6)        | (6)        |
| 1.  | Mentaya Hilir Selatan            | 10         | 10         | 10         | 10         | 10         |
| 2.  | Teluk Sampit                     | 6          | 6          | 6          | 6          | 6          |
| 3.  | Pulau Hanaut                     | 14         | 14         | 14         | 14         | 14         |
| 4.  | Mentawa Baru Ketapang            | 11         | 11         | 11         | 11         | 11         |
| 5.  | Seranau                          | 6          | 6          | 6          | 6          | 6          |
| 6.  | Mentaya Hilir Utara              | 7          | 7          | 7          | 7          | 7          |
| 7.  | Kota Besi                        | 11         | 11         | 11         | 11         | 11         |
| 8.  | Telawang                         | 6          | 6          | 6          | 6          | 6          |
| 9.  | Baamang                          | 6          | 6          | 6          | 6          | 6          |
| 10. | Cempaga                          | 8          | 8          | 8          | 8          | 8          |
| 11. | Cempaga Hulu                     | 11         | 11         | 11         | 11         | 11         |
| 12. | Parenggean                       | 15         | 15         | 15         | 15         | 15         |
| 13. | Tualan Hulu                      | 11         | 11         | 11         | 11         | 11         |
| 14. | Mentaya Hulu                     | 16         | 16         | 16         | 16         | 16         |
| 15. | Bukit Santuai                    | 14         | 14         | 14         | 14         | 14         |
| 16. | Antang Kalang                    | 15         | 15         | 15         | 15         | 15         |
| 17. | Telaga Antang                    | 18         | 18         | 18         | 18         | 18         |
|     | <b>Kotawaringin Timur</b>        | <b>185</b> | <b>185</b> | <b>185</b> | <b>185</b> | <b>185</b> |

Catatan/*Note*: <sup>1</sup> Termasuk kelurahan dan Unit Permukiman Transmigrasi (UPT)/*Include Transmigration Settlement Unit*

Sumber/*Source*: Peraturan Kepala Badan Pusat Statistik Nomor 3 Tahun 2020 Tanggal 6 Mei 2020 tentang Perubahan Atas Peraturan Kepala Badan Pusat Statistik Nomor 90 Tahun 2018 tentang Kode dan Nama Wilayah Kerja Statistik Tahun 2018/*Chief Statistician Regulation Number 3/2020, May 6 2020, as a revision of Chief Statistician Regulation Number 90 of 2018 on Code and Name of Regional Level of Data Collection.*

## GOVERNMENT

**Tabel** 2.1.2 Jumlah RT, RW, dan BPD Menurut Kecamatan di Kabupaten Kotawaringin Timur, 2020  
*Table* Number of RT, RW, and BPD by Subdistrict in Kotawaringin Timur Regency, 2020

| Kecamatan<br>Subdistrict  | RT           | RW         | BPD          |
|---------------------------|--------------|------------|--------------|
| (1)                       | (2)          | (3)        | (4)          |
| Mentaya Hilir Selatan     | 100          | 33         | 56           |
| Teluk Sampit              | 47           | 14         | 34           |
| Pulau Hanaut              | 151          | 47         | 92           |
| Mentawa Baru Ketapang     | 325          | 71         | 44           |
| Seranau                   | 56           | 18         | 35           |
| Mentaya Hilir Utara       | 66           | 20         | 53           |
| Kota Besi                 | 54           | 18         | 49           |
| Telawang                  | 70           | 18         | 34           |
| Baamang                   | 149          | 24         | 5            |
| Cempaga                   | 90           | 36         | 64           |
| Cempaga Hulu              | 95           | 44         | 67           |
| Parenggean                | 185          | 44         | 84           |
| Tualan Hulu               | 90           | 26         | 55           |
| Mentaya Hulu              | 92           | 33         | 79           |
| Bukit Santuai             | 57           | 24         | 74           |
| Antang Kalang             | 108          | 33         | 83           |
| Telaga Antang             | 142          | 46         | 104          |
| <b>Kotawaringin Timur</b> | <b>1 877</b> | <b>549</b> | <b>1 012</b> |

Sumber/Source: Dinas Pemberdayaan Masyarakat Desa Kabupaten Kotawaringin Timur/ Village Community Empowerment Service of Kotawaringin Timur Regency



2.2 Sumber Daya Manusia/*Human Resources*

**Tabel** 2.2.1 Jumlah Pegawai Negeri Sipil Menurut Jabatan dan Jenis Kelamin di Kabupaten Kotawaringin Timur, 2019 dan 2020  
*Number of Civil Servants by Occupation and Sex in Kotawaringin Timur Regency, 2019 and 2020*

| Kabupaten/Kota<br><i>Regency/Municipality</i>      | 2019                     |                            |                        | 2020                     |                            |                        |
|--|--------------------------|----------------------------|------------------------|--------------------------|----------------------------|------------------------|
|  | Laki-laki<br><i>Male</i> | Perempuan<br><i>Female</i> | Jumlah<br><i>Total</i> | Laki-laki<br><i>Male</i> | Perempuan<br><i>Female</i> | Jumlah<br><i>Total</i> |
| (1)  | (2)                      | (3)                        | (4)                    | (5)                      | (6)                        | (7)                    |
| Fungsional Tertentu/<br><i>Specific Functional</i> | 1 133                    | 2 020                      | 3 153                  | 1 280                    | 2 240                      | 3 520                  |
| Fungsional Umum/Staf/<br><i>General Functional</i> | 906                      | 754                        | 1 660                  | 668                      | 442                        | 1 110                  |
| Struktural/<br><i>Structural</i>                   |                          |                            |                        |                          |                            |                        |
| • Eselon V/<br><i>5th Echelon</i>                  | -                        | -                          | -                      | -                        | -                          | -                      |
| • Eselon IV/<br><i>4th Echelon</i>                 | 430                      | 217                        | 647                    | 391                      | 201                        | 592                    |
| • Eselon III/<br><i>3rd Echelon</i>                | 142                      | 36                         | 178                    | 123                      | 34                         | 157                    |
| • Eselon II/<br><i>2nd Echelon</i>                 | 28                       | 4                          | 32                     | 23                       | 5                          | 28                     |
| • Eselon I/<br><i>1st Echelon</i>                  | -                        | -                          | -                      | -                        | -                          | -                      |
| Jumlah/<br><i>Total</i>                            | 2 639                    | 3 031                      | 5 670                  | 2 485                    | 2 922                      | 5 407                  |

Sumber/*Source*: Badan Kepegawaian dan Pengembangan Sumber Daya Manusia/*Civil Servant and Human Resources Development Agency of Kotawaringin Timur Regency*

## GOVERNMENT

**Tabel 2.2.2** Jumlah Pegawai Negeri Sipil Menurut Tingkat Pendidikan dan Jenis Kelamin di Kabupaten Kotawaringin Timur, 2019 dan 2020  
*Number of Civil Servants by Educational Level and Sex in Kotawaringin Timur Regency, 2019 and 2020*

| Tingkat Pendidikan<br><i>Educational Level</i>                 | 2019                     |                            |                        | 2020                     |                            |                        |
|--|--------------------------|----------------------------|------------------------|--------------------------|----------------------------|------------------------|
|  | Laki-laki<br><i>Male</i> | Perempuan<br><i>Female</i> | Jumlah<br><i>Total</i> | Laki-laki<br><i>Male</i> | Perempuan<br><i>Female</i> | Jumlah<br><i>Total</i> |
| (1)  | (2)                      | (3)                        | (4)                    | (5)                      | (6)                        | (7)                    |
| Sampai dengan SD<br><i>Up to Primary School</i>                | 33                       | 8                          | 41                     | 24                       | 7                          | 31                     |
| SLTP/Sederajat<br><i>General/Vocational Junior High School</i> | 61                       | 8                          | 69                     | 60                       | 4                          | 64                     |
| SMA/Sederajat<br><i>General/Vocational Senior High School</i>  | 594                      | 402                        | 996                    | 503                      | 300                        | 803                    |
| Diploma I,II,III<br><i>Diploma I,II,III</i>                    | 413                      | 724                        | 1 137                  | 292                      | 609                        | 901                    |
| Sarjana Muda<br><i>Bachelor</i>                                | 1 364                    | 1 801                      | 3 165                  | 1 425                    | 1 907                      | 3 332                  |
| Magister<br><i>Magister</i>                                    | 174                      | 87                         | 261                    | 181                      | 94                         | 275                    |
| Doktor/Ph.d<br><i>Doctor</i>                                   | -                        | 1                          | 1                      | -                        | 1                          | 1                      |
| <b>Jumlah/Total</b>  | <b>2 639</b>             | <b>3 031</b>               | <b>5 670</b>           | <b>2 485</b>             | <b>2 922</b>               | <b>5 407</b>           |

Sumber/Source:

Badan Kepegawaian dan Pengembangan Sumber Daya Manusia/ *Civil Servant and Human Resources Development Agency of Kotawaringin Timur Regency*

**Tabel 2.2.3** Jumlah Pegawai Negeri Sipil Menurut Tingkat Kepegangatan dan Jenis Kelamin di Kabupaten Kotawaringin Timur, 2019 dan 2020  
*Number of Civil Servants by Educational Level and Sex in Kotawaringin Timur Regency, 2019 and 2020*

| Pangkat/<br>Golongan/ Ruang<br><i>Hierarchy</i><br>(1) | 2019                            |                                   |                               | 2020                            |                                   |                               |
|--|---------------------------------|-----------------------------------|-------------------------------|---------------------------------|-----------------------------------|-------------------------------|
|  | Laki-laki<br><i>Male</i><br>(2) | Perempuan<br><i>Female</i><br>(3) | Jumlah<br><i>Total</i><br>(4) | Laki-laki<br><i>Male</i><br>(5) | Perempuan<br><i>Female</i><br>(6) | Jumlah<br><i>Total</i><br>(7) |
| 1. I/A (Juru Muda)                                     | 1                               | -                                 | 1                             | 1                               | -                                 | 1                             |
| 2. I/B (Juru Muda Tingkat I)                           | 10                              | 2                                 | 12                            | 9                               | 2                                 | 11                            |
| 3. I/C (Juru)  | 21                              | 3                                 | 24                            | 7                               | 1                                 | 8                             |
| 4. I/D (Juru Tingkat I)                                | 17                              | 2                                 | 19                            | 28                              | 3                                 | 31                            |
| Golongan I/<br>Range I                                 | 49                              | 7                                 | 56                            | 45                              | 6                                 | 51                            |
| 5. II/A (Pengatur Muda)                                | 56                              | 14                                | 70                            | 35                              | 12                                | 47                            |
| 6. II/B (Pengatur Muda Tingkat I)                      | 104                             | 42                                | 146                           | 102                             | 36                                | 138                           |
| 7. II/C (Pengatur)                                     | 209                             | 223                               | 432                           | 195                             | 199                               | 394                           |
| 8. II/D (Pengatur Tingkat I)                           | 134                             | 143                               | 277                           | 136                             | 128                               | 264                           |
| Golongan II/<br>Range II                               | 503                             | 422                               | 925                           | 468                             | 375                               | 843                           |
| 9. III/A (Penata Muda)                                 | 331                             | 513                               | 844                           | 293                             | 481                               | 774                           |
| 10. III/B (Penata Muda Tingkat 1)                      | 306                             | 473                               | 779                           | 299                             | 474                               | 773                           |
| 11. III/C (Penata)                                     | 336                             | 440                               | 776                           | 295                             | 454                               | 749                           |
| 12. III/D (Penata Tingkat I)                           | 388                             | 322                               | 710                           | 406                             | 326                               | 732                           |
| Golongan III/<br>Range III                             | 1361                            | 1748                              | 3109                          | 1293                            | 1735                              | 3028                          |

GOVERNMENT

Lanjutan Tabel/Continued Table 2.2.3

|     | Pangkat/<br>Golongan/<br>Ruang<br>Hierarchy | 2019                     |                            |                        | 2020                     |                            |                        |
|-----|---|--------------------------|----------------------------|------------------------|--------------------------|----------------------------|------------------------|
|     |   | Laki-laki<br><i>Male</i> | Perempuan<br><i>Female</i> | Jumlah<br><i>Total</i> | Laki-laki<br><i>Male</i> | Perempuan<br><i>Female</i> | Jumlah<br><i>Total</i> |
|     | (1)   | (2)                      | (3)                        | (4)                    | (5)                      | (6)                        | (7)                    |
| 13. | IV/A (Pembina)                              | 419                      | 341                        | 760                    | 358                      | 278                        | 636                    |
| 14. | IV/B (Pembina<br>Tingkat I)                 | 280                      | 507                        | 787                    | 296                      | 521                        | 817                    |
| 15. | IV/C (Pembina Utama<br>Muda)                | 25                       | 5                          | 30                     | 23                       | 6                          | 29                     |
| 16. | IV/D (Pembina<br>Utama Madya)               | 1                        | -                          | 1                      | 1                        | -                          | 1                      |
| 17. | IV/E (Pembina<br>Utama)                     | 1                        | 1                          | 2                      | 1                        | 1                          | 2                      |
|     | Golongan IV/ Range<br>IV                    | 726                      | 854                        | 1 580                  | 679                      | 806                        | 1 485                  |
|     | Jumlah/Total                                | 2 639                    | 3 031                      | 5 670                  | 2 485                    | 2 922                      | 5 407                  |

Sumber/Source: Badan Kepegawaian dan Pengembangan Sumber Daya Manusia/ *Civil Servant and Human Resources Development Agency of Kotawaringin Timur Regency*

**Tabel** 2.2.4 Jumlah Pegawai Negeri Sipil Daerah Menurut Jenis Kelamin di Kabupaten Kotawaringin Timur, 2012 - 2020  
*Number of Regionaal Civil Servant by Sex in Kotawaringin Timur Regency, 2012-2020*

| Tahun<br>Year | Jenis Kelamin/ Sex |                     |                 |
|---------------|--------------------|---------------------|-----------------|
|               | Laki-laki<br>Male  | Perempuan<br>Female | Jumlah<br>Total |
| (1)           | (2)                | (3)                 | (4)             |
| 2012          | 3137               | 3087                | 6224            |
| 2013          | 3107               | 3077                | 6184            |
| 2014          | 3122               | 3202                | 6324            |
| 2015          | 3078               | 3199                | 6277            |
| 2016          | 2980               | 3138                | 6118            |
| 2017          | 2634               | 2796                | 5430            |
| 2018          | 2509               | 2717                | 5226            |
| 2019          | 2639               | 3031                | 5670            |
| 2020          | 2485               | 2922                | 5407            |

Sumber/Source:

Badan Kepegawaian dan Pengembangan Sumber Daya Manusia/ *Civil Servant and Human Resources Development Agency of Kotawaringin Timur Regency*

**Tabel 2.2.5** Jumlah Pegawai Negeri Sipil Daerah Laki-Laki Menduduki Jabatan di Lingkungan Pemerintah Daerah di Kabupaten Kotawaringin Timur, 2020  
*Number of Men Regional Civil Servant that Occupied Chair at Kotawaringin Timur Regency, 2020*

| Unit Kerja / Satuan Kerja   | Eselon |     |     |     |      |      |     |     |      |      | Jumlah/ Total |
|---|--------|-----|-----|-----|------|------|-----|-----|------|------|---------------|
|   | IA     | IB  | IIA | IIB | IIIA | IIIB | IVA | IVB | V    | (11) |               |
| (1)   | (2)    | (3) | (4) | (5) | (6)  | (7)  | (8) | (9) | (10) | (11) |               |
| Akademi Keperawatan Pemerintah Daerah   | -      | -   | -   | -   | -    | -    | 2   | -   | -    | 2    |               |
| Badan Kepegawaian Daerah  | -      | -   | -   | 1   | 1    | 1    | 12  | -   | -    | 15   |               |
| Badan Kesatuan Bangsa Dan Politik   | -      | -   | -   | 1   | -    | 2    | 4   | -   | -    | 7    |               |
| Badan Penanggulangan Bencana Daerah   | -      | -   | -   | 1   | -    | 3    | 5   | -   | -    | 9    |               |
| Badan Pengawas Pemilu   | -      | -   | -   | -   | -    | -    | -   | -   | -    | -    |               |
| Badan Pengelola Keuangan Dan Aset Daerah  | -      | -   | -   | -   | 1    | 1    | 9   | -   | -    | 11   |               |
| Badan Pengelola Pendapatan Daerah   | -      | -   | -   | 1   | -    | 4    | 9   | -   | -    | 14   |               |
| Badan Perencanaan Pembangunan Daerah  | -      | -   | -   | 1   | -    | 3    | 8   | -   | -    | 12   |               |
| Dinas Kebudayaan Dan Pariwisata   | -      | -   | -   | 1   | -    | 2    | 6   | -   | -    | 9    |               |
| Dinas Kependudukan Dan Pencatatan Sipil   | -      | -   | -   | 1   | -    | 2    | 6   | -   | -    | 9    |               |
| Dinas Kesehatan   | -      | -   | -   | 1   | 1    | 3    | 23  | 17  | -    | 45   |               |
| Dinas Ketahanan Pangan  | -      | -   | -   | -   | 1    | 1    | 1   | -   | -    | 3    |               |
| Dinas Komunikasi Dan Informatika  | -      | -   | -   | 1   | -    | 1    | 4   | -   | -    | 6    |               |
| Dinas Koperasi dan Usaha Kecil dan Menengah   | -      | -   | -   | -   | -    | 2    | 2   | -   | -    | 4    |               |
| Dinas Lingkungan Hidup  | -      | -   | -   | -   | -    | 3    | 12  | 1   | -    | 16   |               |
| Dinas Pekerjaan Umum Dan Penataan Ruang   | -      | -   | -   | 1   | 1    | 6    | 13  | 1   | -    | 22   |               |
| Dinas Pemadam Kebakaran Dan Penyelamatan  | -      | -   | -   | 1   | 1    | 2    | 4   | -   | -    | 8    |               |
| Dinas Pemberdayaan Masyarakat Dan Desa  | -      | -   | -   | 1   | -    | 2    | 5   | -   | -    | 8    |               |
| Dinas Pemberdayaan Perempuan, Perlindungan Anak, Pengendalian Penduduk dan Keluarga Berencana | -      | -   | -   | -   | -    | 2    | 1   | -   | -    | 3    |               |
| Dinas Pemuda Dan Olahraga   | -      | -   | -   | 1   | 1    | 3    | 7   | -   | -    | 12   |               |
| Dinas Penanaman Modal Dan Pelayanan Terpadu Satu  | -      | -   | -   | 1   | -    | 3    | 4   | -   | -    | 8    |               |
| Dinas Pendidikan  | -      | -   | -   | 1   | 1    | 3    | 8   | -   | -    | 13   |               |
| Dinas Perdagangan Dan Perindustrian   | -      | -   | -   | -   | 1    | -    | 7   | -   | -    | 8    |               |

Lanjutan Tabel/Continued Table 2.2.5

| Unit Kerja /<br>Satuan Kerja                     | Eselon |     |     |     |      |      |     |     |      | Jumlah/<br>Total |
|--|--------|-----|-----|-----|------|------|-----|-----|------|------------------|
|  | IA     | IB  | IIA | IIB | IIIA | IIIB | IVA | IVB | V    |                  |
| (1)  | (2)    | (3) | (4) | (5) | (6)  | (7)  | (8) | (9) | (10) | (11)             |
| Dinas Perhubungan                                | -      | -   | -   | -   | 1    | 2    | 7   | 4   | -    | 14               |
| Dinas Perikanan                                  | -      | -   | -   | 1   | 1    | 1    | 6   | 1   | -    | 10               |
| Dinas Perpustakaan Dan<br>Kearsipan              | -      | -   | -   | -   | 1    | 1    | 1   | -   | -    | 3                |
| Dinas Pertanian                                  | -      | -   | -   | -   | -    | 4    | 12  | 4   | -    | 20               |
| Dinas Perumahan Rakyat Dan<br>Kawasan Permukiman | -      | -   | -   | 1   | -    | 3    | 9   | -   | -    | 13               |
| Dinas Sosial                                     | -      | -   | -   | -   | -    | 1    | 6   | -   | -    | 7                |
| Dinas Tenaga Kerja Dan Transmigrasi              | -      | -   | -   | 1   | -    | 3    | 9   | 1   | -    | 14               |
| Inspektorat                                      | -      | -   | -   | -   | 4    | -    | 2   | -   | -    | 6                |
| Kecamatan Antang Kalang                          | -      | -   | -   | -   | -    | 1    | 2   | 1   | -    | 4                |
| Kecamatan Baamang                                | -      | -   | -   | -   | -    | 1    | 3   | -   | -    | 4                |
| Kecamatan Bukit Santuai                          | -      | -   | -   | -   | 1    | 1    | 5   | 1   | -    | 8                |
| Kecamatan Cempaga                                | -      | -   | -   | -   | -    | 1    | 3   | 2   | -    | 6                |
| Kecamatan Cempaga Hulu                           | -      | -   | -   | -   | 1    | 1    | 4   | 1   | -    | 7                |
| Kecamatan Kota Besi                              | -      | -   | -   | -   | -    | -    | 4   | 1   | -    | 5                |
| Kecamatan Mentawa Baru Ketapang                  | -      | -   | -   | -   | 1    | 1    | 4   | 1   | -    | 7                |
| Kecamatan Mentaya Hilir Selatan                  | -      | -   | -   | -   | 1    | 1    | 4   | 1   | -    | 7                |
| Kecamatan Mentaya Hilir Utara                    | -      | -   | -   | -   | 1    | -    | 4   | 1   | -    | 6                |
| Kecamatan Mentaya Hulu                           | -      | -   | -   | -   | -    | 1    | 5   | -   | -    | 6                |
| Kecamatan Paringgean                             | -      | -   | -   | -   | 1    | 1    | 3   | 1   | -    | 6                |
| Kecamatan Pulau Hanaut                           | -      | -   | -   | -   | 1    | 1    | 3   | 1   | -    | 6                |
| Kecamatan Seranau                                | -      | -   | -   | -   | 1    | 1    | 3   | 1   | -    | 6                |
| Kecamatan Telaga Antang                          | -      | -   | -   | -   | -    | 1    | 5   | 2   | -    | 8                |
| Kecamatan Telawang                               | -      | -   | -   | -   | -    | 1    | 5   | 1   | -    | 7                |
| Kecamatan Teluk Sampit                           | -      | -   | -   | -   | 1    | 1    | 4   | 1   | -    | 7                |
| Kecamatan Tualan Hulu                            | -      | -   | -   | -   | 1    | 1    | 4   | 2   | -    | 8                |
| Rumah Sakit Umum Daerah dr.<br>Murjani           | -      | -   | -   | -   | 1    | 4    | 6   | -   | -    | 11               |
| Satuan Polisi Pamong Praja                       | -      | -   | -   | -   | -    | 1    | 7   | -   | -    | 8                |
| Sekretariat Daerah                               | -      | -   | -   | 4   | 9    | -    | 21  | -   | -    | 34               |
| Sekretariat Dewan Pengurus KORPRI                | -      | -   | -   | -   | -    | -    | -   | -   | -    | -                |

Lanjutan Tabel/Continued Table 2.2.5

| Unit Kerja /<br>Satuan Kerja               | Eselon |     |     |     |      |      |     |     |      | Jumlah/<br>Total |
|--|--------|-----|-----|-----|------|------|-----|-----|------|------------------|
|  | IA     | IB  | IIA | IIB | IIIA | IIIB | IVA | IVB | V    |                  |
| (1)  | (2)    | (3) | (4) | (5) | (6)  | (7)  | (8) | (9) | (10) | (11)             |
| Sekretariat Dewan Perwakilan Rakyat Daerah | -      | -   | -   | 1   | 2    | -    | 4   | -   | -    | 7                |
| Sekretariat KPU                            | -      | -   | -   | -   | 1    | -    | -   | -   | -    | 1                |
| Kelurahan Baamang Barat                    | -      | -   | -   | -   | -    | -    | 1   | -   | -    | 1                |
| Kelurahan Baamang Hilir                    | -      | -   | -   | -   | -    | -    | 1   | 2   | -    | 3                |
| Kelurahan Baamang Hulu                     | -      | -   | -   | -   | -    | -    | 1   | 1   | -    | 2                |
| Kelurahan Baamang Tengah                   | -      | -   | -   | -   | -    | -    | 1   | 2   | -    | 3                |
| Kelurahan Basirih Hilir                    | -      | -   | -   | -   | -    | -    | 1   | 2   | -    | 3                |
| Kelurahan Ketapang                         | -      | -   | -   | -   | -    | -    | 1   | 2   | -    | 3                |
| Kelurahan Kota Besi Hilir                  | -      | -   | -   | -   | -    | -    | 1   | 2   | -    | 3                |
| Kelurahan Kota Besi Hulu                   | -      | -   | -   | -   | -    | -    | -   | 2   | -    | 2                |
| Kelurahan Kuala Kuayan                     | -      | -   | -   | -   | -    | -    | 1   | 1   | -    | 2                |
| Kelurahan Mentawa Baru Hilir               | -      | -   | -   | -   | -    | -    | -   | 2   | -    | 2                |
| Kelurahan Mentawa Baru Hulu                | -      | -   | -   | -   | -    | -    | -   | 2   | -    | 2                |
| Kelurahan Mentaya Seberang                 | -      | -   | -   | -   | -    | -    | -   | 2   | -    | 2                |
| Kelurahan Paringgean                       | -      | -   | -   | -   | -    | -    | 1   | 1   | -    | 2                |
| Kelurahan Pasir Putih                      | -      | -   | -   | -   | -    | -    | -   | 2   | -    | 2                |
| Kelurahan Samuda Kota                      | -      | -   | -   | -   | -    | -    | 1   | -   | -    | 1                |
| Kelurahan Sawahan                          | -      | -   | -   | -   | -    | -    | -   | 2   | -    | 2                |
| Kelurahan Tanah Mas                        | -      | -   | -   | -   | -    | -    | 1   | 1   | -    | 2                |
| Kotawaringin Timur 2020                    | -      | -   | -   | 23  | 39   | 84   | 318 | 73  | -    | 537              |
| 2019                                       | -      | -   | 1   | 27  | 49   | 93   | 353 | 77  | -    | 600              |
| 2018                                       | -      | -   | 1   | 28  | 54   | 98   | 374 | 80  | -    | 635              |

Sumber/Source:

Badan Kepegawaian dan Pengembangan Sumber Daya Manusia/ Civil Servant and Human Resources Development Agency of Kotawaringin Timur Regency



**Tabel 2.2.6** Jumlah Pegawai Negeri Sipil Daerah Perempuan Menduduki Jabatan di Lingkungan Pemerintah Daerah di Kabupaten Kotawaringin Timur, 2020  
*Number of Women Regional Civil Servant that Occupied Chair at Kotawaringin Timur Regency, 2020*

| Unit Kerja /<br>Satuan Kerja  | Eselon    |           |            |            |             |             |            |            |           |   | Jumlah/<br>Total<br>(11) |
|---|-----------|-----------|------------|------------|-------------|-------------|------------|------------|-----------|---|--------------------------|
|   | IA<br>(2) | IB<br>(3) | IIA<br>(4) | IIB<br>(5) | IIIA<br>(6) | IIIB<br>(7) | IVA<br>(8) | IVB<br>(9) | V<br>(10) |   |                          |
| Akademi Keperawatan<br>Pemerintah Daerah  | -         | -         | -          | -          | -           | -           | -          | -          | -         | - | -                        |
| Badan Kepegawaian Daerah  | -         | -         | -          | -          | -           | 3           | 3          | -          | -         | - | 6                        |
| Badan Kesatuan Bangsa Dan Politik   | -         | -         | -          | -          | -           | 1           | 3          | 1          | -         | - | 5                        |
| Badan Penanggulangan Bencana<br>Daerah  | -         | -         | -          | -          | -           | -           | -          | 2          | -         | - | 2                        |
| Badan Pengawas Pemilu   | -         | -         | -          | -          | -           | -           | -          | -          | -         | - | -                        |
| Badan Pengelola Keuangan Dan Aset<br>Daerah   | -         | -         | -          | 1          | -           | 3           | 2          | -          | -         | - | 6                        |
| Badan Pengelola Pendapatan<br>Daerah  | -         | -         | -          | -          | 1           | -           | 4          | -          | -         | - | 5                        |
| Badan Perencanaan Pembangunan<br>Daerah   | -         | -         | -          | -          | -           | 1           | 7          | -          | -         | - | 8                        |
| Dinas Kebudayaan Dan Pariwisata   | -         | -         | -          | -          | 1           | 1           | 9          | 1          | -         | - | 12                       |
| Dinas Kependudukan Dan<br>Pencatatan Sipil  | -         | -         | -          | -          | 1           | 2           | 7          | -          | -         | - | 10                       |
| Dinas Kesehatan   | -         | -         | -          | -          | -           | 1           | 9          | 5          | -         | - | 15                       |
| Dinas Ketahanan Pangan  | -         | -         | -          | -          | -           | 1           | 5          | -          | -         | - | 6                        |
| Dinas Komunikasi Dan Informatika  | -         | -         | -          | -          | -           | -           | 3          | -          | -         | - | 3                        |
| Dinas Koperasi dan Usaha Kecil dan<br>Menengah  | -         | -         | -          | 1          | -           | -           | 3          | -          | -         | - | 4                        |
| Dinas Lingkungan Hidup  | -         | -         | -          | -          | 1           | 1           | 4          | -          | -         | - | 6                        |
| Dinas Pekerjaan Umum Dan<br>Penataan Ruang  | -         | -         | -          | -          | -           | -           | 7          | -          | -         | - | 7                        |
| Dinas Pemadam Kebakaran Dan<br>Penyelamatan   | -         | -         | -          | -          | -           | -           | 1          | -          | -         | - | 1                        |
| Dinas Pemberdayaan Masyarakat<br>Dan Desa   | -         | -         | -          | -          | -           | 1           | 3          | -          | -         | - | 4                        |
| Dinas Pemberdayaan Perempuan,<br>Perlindungan Anak, Pengendalian<br>Penduduk dan Keluarga Berencana | -         | -         | -          | 1          | 1           | 1           | 8          | -          | -         | - | 11                       |
| Dinas Pemuda Dan Olahraga   | -         | -         | -          | -          | -           | 1           | 4          | -          | -         | - | 5                        |
| Dinas Penanaman Modal Dan<br>Pelayanan Terpadu Satu   | -         | -         | -          | -          | -           | 1           | 10         | -          | -         | - | 11                       |
| Dinas Pendidikan  | -         | -         | -          | -          | -           | 1           | 3          | -          | -         | - | 4                        |
| Dinas Perdagangan Dan<br>Perindustrian  | -         | -         | -          | -          | -           | -           | 2          | -          | -         | - | 2                        |

Lanjutan Tabel/Continued Table 2.2.6

| Unit Kerja /<br>Satuan Kerja                     | Eselon |     |     |     |      |      |     |     |      |      | Jumlah/<br>Total |
|--|--------|-----|-----|-----|------|------|-----|-----|------|------|------------------|
|  | IA     | IB  | IIA | IIB | IIIA | IIIB | IVA | IVB | V    |      |                  |
| (1)  | (2)    | (3) | (4) | (5) | (6)  | (7)  | (8) | (9) | (10) | (11) |                  |
| Dinas Perhubungan                                | -      | -   | -   | -   | -    | -    | 4   | -   | -    | 4    |                  |
| Dinas Perikanan                                  | -      | -   | -   | -   | -    | 1    | 4   | -   | -    | 5    |                  |
| Dinas Perpustakaan Dan<br>Kearsipan              | -      | -   | -   | 1   | -    | -    | 6   | -   | -    | 7    |                  |
| Dinas Pertanian                                  | -      | -   | -   | -   | 1    | 1    | 10  | -   | -    | 12   |                  |
| Dinas Perumahan Rakyat Dan<br>Kawasan Permukiman | -      | -   | -   | -   | 1    | -    | 1   | -   | -    | 2    |                  |
| Dinas Sosial                                     | -      | -   | -   | 1   | -    | 1    | 4   | -   | -    | 6    |                  |
| Dinas Tenaga Kerja Dan Transmigrasi              | -      | -   | -   | -   | -    | -    | 5   | -   | -    | 5    |                  |
| Inspektorat                                      | -      | -   | -   | -   | 1    | -    | 1   | -   | -    | 2    |                  |
| Kecamatan Antang Kalang                          | -      | -   | -   | -   | -    | -    | -   | 1   | -    | 1    |                  |
| Kecamatan Baamang                                | -      | -   | -   | -   | -    | -    | -   | 2   | -    | 2    |                  |
| Kecamatan Bukit Santuai                          | -      | -   | -   | -   | -    | -    | -   | -   | -    | -    |                  |
| Kecamatan Cempaga                                | -      | -   | -   | -   | -    | -    | -   | -   | -    | -    |                  |
| Kecamatan Cempaga Hulu                           | -      | -   | -   | -   | -    | -    | -   | -   | -    | -    |                  |
| Kecamatan Kota Besi                              | -      | -   | -   | -   | 1    | -    | -   | 1   | -    | 2    |                  |
| Kecamatan Mentawa Baru Ketapang                  | -      | -   | -   | -   | -    | -    | -   | 1   | -    | 1    |                  |
| Kecamatan Mentaya Hilir Selatan                  | -      | -   | -   | -   | -    | -    | -   | -   | -    | -    |                  |
| Kecamatan Mentaya Hilir Utara                    | -      | -   | -   | -   | -    | -    | -   | -   | -    | -    |                  |
| Kecamatan Mentaya Hulu                           | -      | -   | -   | -   | -    | -    | -   | 1   | -    | 1    |                  |
| Kecamatan Paringgean                             | -      | -   | -   | -   | -    | -    | -   | -   | -    | -    |                  |
| Kecamatan Pulau Hanaut                           | -      | -   | -   | -   | -    | -    | 1   | -   | -    | 1    |                  |
| Kecamatan Seranau                                | -      | -   | -   | -   | -    | -    | 2   | -   | -    | 2    |                  |
| Kecamatan Telaga Antang                          | -      | -   | -   | -   | -    | -    | -   | -   | -    | -    |                  |
| Kecamatan Telawang                               | -      | -   | -   | -   | -    | -    | -   | -   | -    | -    |                  |
| Kecamatan Teluk Sampit                           | -      | -   | -   | -   | -    | -    | -   | -   | -    | -    |                  |
| Kecamatan Tualan Hulu                            | -      | -   | -   | -   | -    | -    | -   | -   | -    | -    |                  |
| Rumah Sakit Umum Daerah dr.<br>Murjani           | -      | -   | -   | -   | -    | 1    | 7   | -   | -    | 8    |                  |
| Satuan Polisi Pamong Praja                       | -      | -   | -   | -   | -    | -    | 1   | -   | -    | 1    |                  |
| Sekretariat Daerah                               | -      | -   | -   | -   | -    | -    | 9   | -   | -    | 9    |                  |
| Sekretariat Dewan Pengurus KORPRI                | -      | -   | -   | -   | -    | 1    | -   | 2   | -    | 3    |                  |

Lanjutan Tabel/*Continued Table 2.2.6*

| Unit Kerja /<br>Satuan Kerja               | Eselon |     |     |     |      |      |     |     |      | Jumlah/<br>Total |
|--|--------|-----|-----|-----|------|------|-----|-----|------|------------------|
|  | IA     | IB  | IIA | IIB | IIIA | IIIB | IVA | IVB | V    |                  |
| (1)  | (2)    | (3) | (4) | (5) | (6)  | (7)  | (8) | (9) | (10) | (11)             |
| Sekretariat Dewan Perwakilan Rakyat Daerah | -      | -   | -   | -   | 1    | -    | 4   | -   | -    | 5                |
| Sekretariat KPU                            | -      | -   | -   | -   | -    | -    | -   | -   | -    | -                |
| Kelurahan Baamang Barat                    | -      | -   | -   | -   | -    | -    | -   | 2   | -    | 2                |
| Kelurahan Baamang Hilir                    | -      | -   | -   | -   | -    | -    | -   | 2   | -    | 2                |
| Kelurahan Baamang Hulu                     | -      | -   | -   | -   | -    | -    | -   | 2   | -    | 2                |
| Kelurahan Baamang Tengah                   | -      | -   | -   | -   | -    | -    | -   | 2   | -    | 2                |
| Kelurahan Basirih Hilir                    | -      | -   | -   | -   | -    | -    | -   | -   | -    | -                |
| Kelurahan Ketapang                         | -      | -   | -   | -   | -    | -    | -   | 2   | -    | 2                |
| Kelurahan Kota Besi Hilir                  | -      | -   | -   | -   | -    | -    | -   | 1   | -    | 1                |
| Kelurahan Kota Besi Hulu                   | -      | -   | -   | -   | -    | -    | -   | 1   | -    | 1                |
| Kelurahan Kuala Kuayan                     | -      | -   | -   | -   | -    | -    | -   | 1   | -    | 1                |
| Kelurahan Mentawa Baru Hilir               | -      | -   | -   | -   | -    | -    | 1   | 2   | -    | 3                |
| Kelurahan Mentawa Baru Hulu                | -      | -   | -   | -   | -    | -    | -   | 1   | -    | 1                |
| Kelurahan Mentaya Seberang                 | -      | -   | -   | -   | -    | -    | 1   | 1   | -    | 2                |
| Kelurahan Paringgean                       | -      | -   | -   | -   | -    | -    | -   | 1   | -    | 1                |
| Kelurahan Pasir Putih                      | -      | -   | -   | -   | -    | -    | -   | 2   | -    | 2                |
| Kelurahan Samuda Kota                      | -      | -   | -   | -   | -    | -    | -   | 2   | -    | 2                |
| Kelurahan Sawahan                          | -      | -   | -   | -   | -    | -    | 1   | 2   | -    | 3                |
| Kelurahan Tanah Mas                        | -      | -   | -   | -   | -    | -    | -   | 1   | -    | 1                |
| Kotawaringin Timur 2020                    | -      | -   | -   | 5   | 10   | 24   | 161 | 40  | -    | 240              |
| 2019                                       | -      | -   | -   | 4   | 11   | 25   | 175 | 42  | -    | 257              |
| 2018                                       | -      | -   | -   | 4   | 11   | 25   | 186 | 47  | -    | 273              |

Sumber / *Source:*Badan Kepegawaian dan Pengembangan Sumber Daya Manusia / *Civil Servant and Human Resources Development Agency of Kotawaringin Timur Regency*

## GOVERNMENT

**Tabel 2.2.7** Jumlah Pegawai Negeri Sipil Daerah Menurut Unit Kerja/Satuan Kerjadan Golongan Kependidikan di Kabupaten Kotawaringin Timur, 2020  
*Number of Regional Civil Servant by Work Unit and Hierarchy Kotawaringin Timur Regency, 2020*

| Unit Kerja / Satuan Kerja<br>(1)  | Eselon   |           |            |           | Jumlah/<br>Total<br>(6) |
|---|----------|-----------|------------|-----------|-------------------------|
|   | I<br>(2) | II<br>(3) | III<br>(4) | IV<br>(5) |                         |
| Akademi Keperawatan Pemerintah Daerah   | -        | -         | 4          | 1         | 5                       |
| Badan Kepegawaian Daerah  | -        | 4         | 31         | 7         | 42                      |
| Badan Kesatuan Bangsa Dan Politik   | -        | 4         | 11         | 5         | 20                      |
| Badan Penanggulangan Bencana Daerah   | 1        | 2         | 10         | 4         | 17                      |
| Badan Pengawas Pemilu   | -        | -         | 1          | 1         | 2                       |
| Badan Pengelola Keuangan Dan Aset Daerah  | 1        | 10        | 28         | 8         | 47                      |
| Badan Pengelola Pendapatan Daerah   | -        | 9         | 28         | 7         | 44                      |
| Badan Perencanaan Pembangunan Daerah  | 2        | 7         | 28         | 7         | 44                      |
| Dinas Kebudayaan Dan Pariwisata   | 1        | 8         | 22         | 7         | 38                      |
| Dinas Kependudukan Dan Pencatatan Sipil   | -        | 3         | 18         | 6         | 27                      |
| Dinas Kesehatan   | -        | 308       | 461        | 28        | 797                     |
| Dinas Ketahanan Pangan  | -        | -         | 12         | 3         | 15                      |
| Dinas Komunikasi Dan Informatika  | -        | 4         | 10         | 2         | 16                      |
| Dinas Koperasi dan Usaha Kecil dan Menengah   | -        | 3         | 10         | 3         | 16                      |
| Dinas Lingkungan Hidup  | 7        | 10        | 25         | 6         | 48                      |
| Dinas Pekerjaan Umum Dan Penataan Ruang   | 1        | 13        | 39         | 8         | 61                      |
| Dinas Pemadam Kebakaran Dan Penyelamatan  | 1        | 7         | 7          | 4         | 19                      |
| Dinas Pemberdayaan Masyarakat Dan Desa  | 1        | 1         | 16         | 7         | 25                      |
| Dinas Pemberdayaan Perempuan, Perlindungan Anak, Pengendalian Penduduk dan Keluarga Berencana | -        | 3         | 21         | 8         | 32                      |
| Dinas Pemuda Dan Olahraga   | -        | 1         | 17         | 9         | 27                      |
| Dinas Penanaman Modal Dan Pelayanan Terpadu Satu  | -        | 2         | 26         | 2         | 30                      |
| Dinas Pendidikan  | 7        | 127       | 1 396      | 1 192     | 2 722                   |
| Dinas Perdagangan Dan Perindustrian   | 5        | 23        | 12         | 2         | 42                      |
| Dinas Perhubungan   | -        | 13        | 27         | 2         | 42                      |
| Dinas Perikanan   | 3        | 7         | 15         | 5         | 30                      |

Lanjutan Tabel/Continued Table 2.2.7

| Unit Kerja / Satuan Kerja<br>(1)              | Eselon   |           |            |           | Jumlah/<br>Total<br>(6) |
|---|----------|-----------|------------|-----------|-------------------------|
|   | I<br>(2) | II<br>(3) | III<br>(4) | IV<br>(5) |                         |
| Dinas Perpustakaan Dan Kearsipan              | -        | 1         | 16         | 6         | 23                      |
| Dinas Pertanian                               | 1        | 16        | 79         | 37        | 133                     |
| Dinas Perumahan Rakyat Dan Kawasan Permukiman | 3        | 12        | 11         | 7         | 33                      |
| Dinas Sosial                                  | -        | 4         | 18         | 3         | 26                      |
| Dinas Tenaga Kerja Dan Transmigrasi           | -        | 6         | 21         | 9         | 36                      |
| Inspektorat                                   | -        | 2         | 14         | 5         | 21                      |
| Kecamatan Antang Kalang                       | -        | 4         | 7          | 1         | 12                      |
| Kecamatan Baamang                             | -        | -         | 10         | -         | 10                      |
| Kecamatan Bukit Santuai                       | -        | 6         | 6          | 3         | 15                      |
| Kecamatan Cempaga                             | -        | 6         | 7          | 3         | 16                      |
| Kecamatan Cempaga Hulu                        | -        | 2         | 7          | 2         | 11                      |
| Kecamatan Kota Besi                           | 1        | 4         | 6          | 1         | 12                      |
| Kecamatan Mentawa Baru Ketapang               | 2        | 5         | 10         | 2         | 19                      |
| Kecamatan Mentaya Hilir Selatan               | -        | -         | 7          | 2         | 9                       |
| Kecamatan Mentaya Hilir Utara                 | 1        | 6         | 8          | 1         | 16                      |
| Kecamatan Mentaya Hulu                        | -        | 3         | 7          | 1         | 11                      |
| Kecamatan Pangean                             | -        | 5         | 7          | -         | 12                      |
| Kecamatan Pulau Hanaut                        | -        | 4         | 8          | 4         | 16                      |
| Kecamatan Seranau                             | 1        | 4         | 8          | 2         | 15                      |
| Kecamatan Telaga Antang                       | -        | 5         | 9          | 1         | 15                      |
| Kecamatan Telawang                            | -        | 4         | 6          | 2         | 12                      |
| Kecamatan Teluk Sampit                        | 1        | -         | 7          | 1         | 9                       |
| Kecamatan Tualan Hulu                         | -        | 7         | 5          | 3         | 15                      |
| Rumah Sakit Umum Daerah dr. Murjani           | 8        | 95        | 261        | 28        | 392                     |
| Satuan Polisi Pamong Praja                    | -        | 26        | 35         | 1         | 62                      |
| Sekretariat Daerah                            | -        | 27        | 71         | 17        | 115                     |
| Sekretariat Dewan Pengurus KORPRI             | -        | -         | 7          | 1         | 8                       |
| Sekretariat Dewan Perwakilan Rakyat Daerah    | 1        | 11        | 17         | 4         | 33                      |
| Sekretariat KPU                               | -        | 1         | 4          | 1         | 6                       |
| Kelurahan Baamang Barat                       | -        | 1         | 5          | -         | 6                       |

Lanjutan Tabel/Continued Table 2.2.7

| Unit Kerja / Satuan Kerja<br>(1) | Eselon    |            |              |              | Jumlah/<br>Total<br>(6) |
|----------------------------------|-----------|------------|--------------|--------------|-------------------------|
|                                  | I<br>(2)  | II<br>(3)  | III<br>(4)   | IV<br>(5)    |                         |
| Kelurahan Baamang Hilir          | 1         | -          | 5            | -            | 6                       |
| Kelurahan Baamang Hulu           | -         | 1          | 6            | -            | 7                       |
| Kelurahan Baamang Tengah         | -         | 1          | 8            | -            | 9                       |
| Kelurahan Basirih Hilir          | -         | -          | 3            | -            | 3                       |
| Kelurahan Ketapang               | -         | -          | 5            | -            | 5                       |
| Kelurahan Kota Besi Hilir        | -         | -          | 4            | -            | 4                       |
| Kelurahan Kota Besi Hulu         | -         | -          | 3            | -            | 3                       |
| Kelurahan Kuala Kuayan           | -         | -          | 3            | -            | 3                       |
| Kelurahan Mentawa Baru Hilir     | -         | 1          | 5            | -            | 6                       |
| Kelurahan Mentawa Baru Hulu      | -         | -          | 4            | -            | 4                       |
| Kelurahan Mentaya Seberang       | 1         | 1          | 5            | -            | 7                       |
| Kelurahan Paringgean             | -         | 1          | 2            | 2            | 5                       |
| Kelurahan Pasir Putih            | -         | 1          | 4            | -            | 5                       |
| Kelurahan Samuda Kota            | -         | 1          | 2            | 1            | 4                       |
| Kelurahan Sawahan                | -         | -          | 6            | -            | 6                       |
| Kelurahan Tanah Mas              | -         | -          | 4            | -            | 4                       |
| <b>Kotawaringin Timur 2020</b>   | <b>51</b> | <b>843</b> | <b>3 028</b> | <b>1 458</b> | <b>5 407</b>            |

Sumber/Source: Badan Kepegawaian dan Pengembangan Sumber Daya Manusia/ Civil Servant and Human Resources Development Agency of Kotawaringin Timur Regency

**Tabel 2.2.8** Jumlah Pegawai Negeri Sipil Menurut Kelompok Umur dan Jenis Kelamin di Kotawaringin Timur, 2020  
*Number of Civil Servants by Age Group and Sex in Kotawaringin Timur Regency, 2020*

| Kelompok Umur<br><i>Age Group</i> | 2019                     |                            |                        | 2020                     |                            |                        |
|-----------------------------------|--------------------------|----------------------------|------------------------|--------------------------|----------------------------|------------------------|
|                                   | Laki-Laki<br><i>Male</i> | Perempuan<br><i>Female</i> | Jumlah<br><i>Total</i> | Laki-Laki<br><i>Male</i> | Perempuan<br><i>Female</i> | Jumlah<br><i>Total</i> |
| (1)                               | (2)                      | (3)                        | (4)                    | (5)                      | (6)                        | (7)                    |
| 18 - 20                           | -                        | -                          | -                      | -                        | -                          | -                      |
| 21 -25                            | 67                       | 119                        | 186                    | 40                       | 77                         | 117                    |
| 26 - 30                           | 148                      | 242                        | 390                    | 144                      | 223                        | 367                    |
| 31 - 35                           | 230                      | 471                        | 701                    | 197                      | 428                        | 625                    |
| 36 - 40                           | 326                      | 482                        | 808                    | 301                      | 482                        | 783                    |
| 41 - 45                           | 343                      | 386                        | 729                    | 360                      | 421                        | 781                    |
| 46 - 50                           | 478                      | 469                        | 947                    | 406                      | 424                        | 830                    |
| 51 - 55                           | 713                      | 580                        | 1 293                  | 682                      | 569                        | 1 251                  |
| 56 - 60                           | 334                      | 282                        | 616                    | 355                      | 298                        | 653                    |
| 61 - 65                           | -                        | -                          | -                      | -                        | -                          | -                      |
| 66 - 70                           | -                        | -                          | -                      | -                        | -                          | -                      |
| <b>Kotawaringin Timur</b>         | <b>2 639</b>             | <b>3 031</b>               | <b>5 670</b>           | <b>2 485</b>             | <b>2 922</b>               | <b>5 407</b>           |

Sumber/Source: Badan Kepegawaian dan Pengembangan Sumber Daya Manusia/ *Civil Servant and Human Resources Development Agency of Kotawaringin Timur Regency*

## GOVERNMENT

**Tabel** 2.2.9 Jumlah Pegawai Negeri Sipil Menurut Masa Kerja dan Jenis Kelamin di Kotawaringin Timur, 2020  
*Table* Number of Civil Servants by Work Period and Sex in Kotawaringin Timur Regency, 2020

| Masa Kerja<br>Work Period<br>(tahun/year) | 2019              |                     |                 | 2020              |                     |                 |
|---|-------------------|---------------------|-----------------|-------------------|---------------------|-----------------|
|   | Laki-Laki<br>Male | Perempuan<br>Female | Jumlah<br>Total | Laki-Laki<br>Male | Perempuan<br>Female | Jumlah<br>Total |
| (1)                                       | (2)               | (3)                 | (4)             | (5)               | (6)                 | (7)             |
| 00-04                                     | 254               | 446                 | 700             | 229               | 400                 | 629             |
| 05-09                                     | 432               | 574                 | 1 006           | 260               | 356                 | 616             |
| 10-14                                     | 605               | 733                 | 1 338           | 767               | 959                 | 1 726           |
| 15-19                                     | 101               | 95                  | 196             | 43                | 70                  | 113             |
| 20-24                                     | 268               | 225                 | 493             | 285               | 240                 | 525             |
| 25-29                                     | 356               | 325                 | 681             | 337               | 306                 | 643             |
| 30-34                                     | 491               | 456                 | 947             | 442               | 393                 | 835             |
| 35-39                                     | 132               | 174                 | 306             | 122               | 195                 | 317             |
| 40+                                       | -                 | 3                   | 3               | -                 | 3                   | 3               |
| <b>Kotawaringin Timur</b>                 | <b>2 639</b>      | <b>3 031</b>        | <b>5 670</b>    | <b>2 485</b>      | <b>2 922</b>        | <b>5 407</b>    |

Sumber/Source: Badan Kepegawaian dan Pengembangan Sumber Daya Manusia/ Civil Servant and Human Resources Development Agency of Kotawaringin Timur Regency



**Tabel** 2.2.10 Jumlah Pegawai Negeri Sipil Menurut Dinas/Instansi Pemerintah Pusat dan Jenis Kelamin di Kabupaten Kotawaringin Timur, 2020  
*Number of Civil Servants by Central Institution/Office and Sex in Kotawaringin Timur Regency, 2020*

| Dinas/Instansi Pemerintahan<br><i>Institution/Office</i>              | Jenis Kelamin/<br>Sex    |                            | Jumlah<br><i>Total</i> |
|---|--------------------------|----------------------------|------------------------|
|   | Laki-Laki<br><i>Male</i> | Perempuan<br><i>Female</i> |                        |
| (1)   | (2)                      | (3)                        | (4)                    |
| Pengadilan Negeri Sampit  | 22                       | 4                          | 26                     |
| Pengadilan Agama Sampit   | 11                       | 8                          | 19                     |
| Kejaksaan Negeri Kotawaringin Timur                                   | 14                       | 4                          | 18                     |
| Lembaga Pemasarakatan Sampit  | 68                       | 6                          | 74                     |
| Kantor Imigrasi Sampit  | 26                       | 9                          | 35                     |
| KPP Pratama Sampit  | 84                       | 30                         | 114                    |
| KPPBC Sampit  | 36                       | 10                         | 46                     |
| KPPN Sampit   | 8                        | 7                          | 15                     |
| KSOP Sampit   | 55                       | 14                         | 69                     |
| Bandar Udara H. Asan Sampit   | 51                       | 15                         | 66                     |
| Kesehatan Pelabuhan Kelas III Sampit                                  | 21                       | 18                         | 39                     |
| Kantor Kementerian Agama Kab. Kotawaringin Timur (Sekjen)             | 7                        | 6                          | 13                     |
| Kantor Kementerian Agama Kab. Kotawaringin Timur (Bimas Islam)        | 32                       | 9                          | 41                     |
| Kantor Kementerian Agama Kab. Kotawaringin Timur (Pendidikan Islam)   | 71                       | 107                        | 178                    |
| Kantor Kementerian Agama Kab. Kotawaringin Timur (Pendidikan Kristen) | 1                        | 4                          | 5                      |
| Kantor Kementerian Agama Kab. Kotawaringin Timur (Pendidikan Katolik) | 6                        | 2                          | 8                      |
| Kantor Kementerian Agama Kab. Kotawaringin Timur (Haji & Umroh)       | -                        | 4                          | 4                      |
| Kantor Kementerian Agama Kab. Kotawaringin Timur (Bimas Hindu)        | 1                        | -                          | 1                      |
| MAN Sampit  | 21                       | 27                         | 48                     |

Lanjutan Tabel/*Continued Table* 2.2.10

| Dinas/Instansi Pemerintahan<br><i>Institution/Office</i>       | Jenis Kelamin/<br><i>Sex</i> |                            | Jumlah<br><i>Total</i> |
|--|------------------------------|----------------------------|------------------------|
|  | Laki-Laki<br><i>Male</i>     | Perempuan<br><i>Female</i> |                        |
| (1)  | (2)                          | (3)                        | (4)                    |
| Kantor Kementerian Agama Kab. Kotawaringin Timur (Bimas Budha) | -                            | 1                          | 1                      |
| MTsN Sampit  | 19                           | 19                         | 38                     |
| MTsN Mentaya Hilir Selatan                                     | 14                           | 8                          | 22                     |
| BPS Kab. Kotawaringin Timur                                    | 9                            | 15                         | 24                     |
| Kantor Pertanahan Kab Kotawaringin Timur                       | 17                           | 9                          | 26                     |
| DITPOLAIR Polda Kalteng (PNS)                                  | -                            | -                          | -                      |
| POLRES Kotawaringin Timur (PNS)                                | 2                            | 3                          | 5                      |
| STAMET H. Asan Sampit  | 4                            | 9                          | 13                     |
| KPU Kab. Kotawaringin Timur                                    | 6                            | 1                          | 7                      |
| BAPAS Kelas II Sampit  | 7                            | 1                          | 8                      |
| Kotawaringin Timur 2020  | 613                          | 350                        | 963                    |
| 2019   | 615                          | 357                        | 986                    |
| 2018   | 593                          | 328                        | 921                    |

Sumber/*Source*: KPPN- Kantor Pelayanan Perbendaharaan Negara Sampit/ *State Treasury Offices of Sampit*

**Tabel 2.2.11** Jumlah Pegawai Negeri Sipil Menurut Kementerian/Lembaga dan Golongan di KPPN Sampit di Kabupaten Kotawaringin Timur, 2020  
*Number of Central Government Civil Servants by Ministry/Institution and Rank at KPPN Office of Sampit in Kotawaringin Timur Regency, 2020*

| Unit Kerja / Satuan Kerja<br><i>Institution</i> | Golongan/Rank |            |            |            | Jumlah/<br><i>Total</i> |
|---|---------------|------------|------------|------------|-------------------------|
|   | <b>I</b>      | <b>II</b>  | <b>III</b> | <b>IV</b>  |                         |
| (1)   | (2)           | (3)        | (4)        | (5)        | (6)                     |
| Agama   | -             | 18         | 242        | 99         | 359                     |
| Pendidikan Nasional                             | -             | -          | -          | -          | -                       |
| Pekerjaan Umum                                  | -             | -          | -          | -          | -                       |
| Mahkamah Agung                                  | -             | 1          | 37         | 7          | 45                      |
| Kuangan   | -             | 107        | 64         | 4          | 175                     |
| Kejaksaan Agung                                 | -             | 3          | 14         | 1          | 18                      |
| Kepolisian NKRI                                 | -             | 3          | 2          | -          | 5                       |
| Pertanian                                       | -             | -          | -          | -          | -                       |
| Kesehatan                                       | -             | 12         | 25         | 2          | 39                      |
| Tenaga Kerja & Transmigrasi                     | -             | -          | -          | -          | -                       |
| Kehutanan                                       | -             | -          | -          | -          | -                       |
| Badan Pertanahan Nasional                       | -             | 6          | 19         | 1          | 26                      |
| Perhubungan                                     | -             | 63         | 70         | 2          | 135                     |
| Hukum dan HAM                                   | -             | 59         | 56         | 2          | 117                     |
| Badan Pusat Statistik                           | -             | 2          | 21         | 1          | 24                      |
| Badan Meteorologi, Klimatologi, dan Geofisika   | -             | 2          | 11         | -          | 13                      |
| Komisi Pemilihan Umum                           | -             | -          | 7          | -          | 7                       |
| <b>Kotawaringin Timur 2020</b>                  | -             | <b>276</b> | <b>568</b> | <b>119</b> | <b>963</b>              |
| 2019  | -             | 259        | 757        | 188        | 1 204                   |
| 2018  | -             | 249        | 575        | 97         | 921                     |

Sumber/Source: KPPN- Kantor Pelayanan Perbendaharaan Negara Sampit/ *State Treasury Offices of Sampit*

## GOVERNMENT

### 2.3 Dewan Perwakilan Rakyat Daerah/*Regional House of Representatives*

**Tabel** 2.3.1 Jumlah Anggota Dewan Perwakilan Rakyat Daerah Menurut Partai Politik dan Jenis Kelamin di Kabupaten Kotawaringin Timur, 2020  
*Number of Members of The Regional House of Representatives by Political Parties and Sex in Kotawaringin Timur Regency, 2020*

| Partai Politik<br>Political Parties | Laki-Laki<br>Male | Perempuan<br>Female | Jumlah<br>Total |
|-------------------------------------|-------------------|---------------------|-----------------|
| (1)                                 | (2)               | (3)                 | (4)             |
| PDI Perjuangan                      | 4                 | 3                   | 7               |
| Partai Golkar                       | 4                 | 2                   | 6               |
| Partai Demokrat                     | 4                 | 1                   | 5               |
| Gerindra                            | 4                 | 1                   | 5               |
| Partai Amanat Nasional              | 5                 | 1                   | 6               |
| Partai Kebangkitan Bangsa           | 4                 | -                   | 4               |
| Partai Persatuan Indonesia          | 1                 | -                   | 1               |
| Partai Nasional Demokrat            | 4                 | -                   | 4               |
| Partai Hati Nurani Rakyat           | 1                 | -                   | 1               |
| Partai Keadilan Sejahtera           | 1                 | -                   | 1               |
| Kotawaringin Timur 2020             | 32                | 8                   | 40              |
| 2019                                | 33                | 7                   | 40              |
| 2018                                | 32                | 8                   | 40              |
| 2017                                | 32                | 8                   | 40              |

Sumber/*Source*: Sekretariat DPRD Kabupaten Kotawaringin Timur/ *Secretary of Parliament Kotawaringin Timur Regency*

**Tabel 2.3.2** Jumlah Anggota Dewan Perwakilan Rakyat Daerah Menurut Tingkat Pendidikan dan Jenis Kelamin di Kabupaten Kotawaringin Timur, 2020  
*Number of Members of The Regional House of Representatives by Educational Level and Sex in Kotawaringin Timur Regency, 2020*

| Tingkat Pendidikan<br><i>Educational Level</i> | Laki-Laki<br><i>Male</i> | Perempuan<br><i>Female</i> | Jumlah<br><i>Total</i> |
|--|--------------------------|----------------------------|------------------------|
| (1)  | (2)                      | (3)                        | (4)                    |
| SLTA   | 16                       | 5                          | 21                     |
| DIPLOMA I/II                                   | -                        | -                          | -                      |
| AKADEMI / DIII                                 | -                        | -                          | -                      |
| S1   | 15                       | 2                          | 17                     |
| S2   | 1                        | 1                          | 2                      |
| S3   | -                        | -                          | -                      |
| Kotawaringin Timur 2020                        | 32                       | 8                          | 40                     |
| 2019   | 32                       | 7                          | 40                     |
| 2018   | 32                       | 8                          | 40                     |
| 2017   | 32                       | 8                          | 40                     |

Sumber/Source: Sekretariat DPRD Kabupaten Kotawaringin Timur/ Secretary of Parliament Kotawaringin Timur Regency

## GOVERNMENT

**Tabel** 2.3.3 Jumlah Perda dan Perda Inisiatif DPRD Kabupaten Kotawaringin Timur, 2014 – 2020  
*Number of Local Regulation and Initiative Local Regulation By Secretary Of Parliament of Kotawaringin Timur Regency, 2014-2020*

| Tahun<br>Years | Peraturan Daerah<br>Local Regulation | Perda Inisiatif<br>Initiative Local<br>Regulation |
|----------------|--------------------------------------|---|
| (1)            | (2)                                  | (3)   |
| 2014           | 5                                    | -   |
| 2015           | 8                                    | 5   |
| 2016           | 10                                   | 4   |
| 2017           | 11                                   | 3   |
| 2018           | 11                                   | 1   |
| 2019           | 6                                    | 1   |
| 2020           | 2                                    | 4   |

Sumber/Source: Sekretariat DPRD Kabupaten Kotawaringin Timur/ Secretary of Parliament Kotawaringin Timur Regency

2.4 Keuangan Daerah/*Government Finance*

**Tabel 2.4.1 Realisasi Pendapatan Pemerintah Kabupaten Kotawaringin Timur Menurut Jenis Pendapatan (ribu rupiah), 2018–2019**  
*Total Actual Revenues of Government of Kotawaringin Timur Regency by Source of Revenues (thousand rupiahs), 2018–2019*

| Jenis Pendapatan<br><i>Source of Revenues</i> |  | 2018                 | 2019                 |
|---|--|----------------------|----------------------|
| (1)   | (2)  | (3)                  | (3)                  |
| 1.  | Pendapatan Asli Daerah (PAD)/ <i>Original Local Government Revenue</i>   | 200 129 417 178,89   | 220 447 371 225,15   |
| 1.1   | Pajak Daerah/ <i>Local Taxes</i>   | 71 504 270 674,50    | 72 419 846 672,00    |
| 1.2   | Retribusi Daerah/ <i>Rebtributions</i>   | 13 108 956 030,00    | 15 597 735 179,50    |
| 1.3   | Hasil Perusahaan Milik Daerah dan Pengelolaan Kekayaan Daerah yang Dipisahkan<br><i>Income of Regional Gov. Corporate and Management of Separated Reg. Gov. Wealth</i> | 8 134 426 028,00     | 8 124 917 212,00     |
| 1.4   | Lain-lain PAD yang Sah<br><i>Other Original Local Gov. Revenue</i>   | 107 381 764 446,39   | 124 304 872 161,65   |
| 2.  | Dana Perimbangan<br><i>Balanced Budget</i>   | 1 133 632 012 934,00 | 1 224 889 582 116,00 |
| 2.1   | Bagi Hasil Pajak/ <i>Tax Sharing</i>   |                      | 60 832 309 185,00    |
| 2.2   | Bagi Hasil Bukan Pajak/Sumber Daya Alam<br><i>Non Tax/Natural Resources Sharing</i>  | 114 547 516 189,00   | 36 137 075 934,00    |
| 2.3   | Dana Alokasi Umum<br><i>General Allocation Funds</i>   | 820 491 554 000,00   | 843 967 281 000,00   |
| 2.4   | Dana Alokasi Khusus<br><i>Special Allocation Funds</i>   | 198 592 942 745,00   | 283 952 915 997,00   |

Lanjutan Tabel/Continued Table 2.4.1

| Jenis Pendapatan<br><i>Source of Revenues</i> |   | 2018                | 2019                 |
|---|---|---------------------|----------------------|
| (1)   |   | (2)                 | (3)                  |
| 3   | Lain-lain Pendapatan yang Sah<br><i>Other Legal Revenue</i>   | 312 989 946 612,40  | 354 718 429 655.48   |
| 3.1   | Pendapatan Hibah/ <i>Grants</i>   | 51 817 247 342,39   | 68 169 155 750.00    |
| 3.2   | Dana Darurat<br><i>Emergency Funds</i>  | -                   | -                    |
| 3.3   | Dana Bagi Hasil Pajak dari Provinsi dan Pemerintah Daerah Lainnya<br><i>Tax sharing from province and other local governments</i>                 | 99 921 151 470,01   | 121 077 143 905.48   |
| 3.4   | Dana Penyesuaian dan Otonomi Daerah<br><i>Autonomous Region and Balancing Funds</i>   | 34 750 000 000,00   | 12 464 431 000.00    |
| 3.5   | Bantuan Keuangan dari Provinsi atau Pemerintah Daerah Lainnya<br><i>Financial assistance from province and other local government governments</i> | -                   | -                    |
| 3.6   | Lainnya/ <i>Other Funds</i>   | 126 501 547 800,00  | 153 007 699 000.00   |
| Kotawaringin Timur                            |   | 1800 055 382 996,63 | 1 800 055 382 996,63 |

Sumber/Source: BPKAD - Badan Pengelola Keuangan dan Aset Daerah Kabupaten Kotawaringin Timur / *Regional Financial and Assets Management Office of Kotawaringin Timur Regency*



**Tabel 2.4.2 Realisasi Belanja Pemerintah Kabupaten Kotawaringin Timur Menurut Jenis Belanja (ribu rupiah), 2018–2019**  
*Actual Expenditures of Kotawaringin Timur Regency by Kind of Expenditures (thousand rupiahs), 2018–2019*

| Jenis Belanja<br><i>Kind of Expenditures</i> |   | 2018                 | 2019                 |
|--|---|----------------------|----------------------|
| (1)  |   | (2)                  | (3)                  |
| 1.   | Belanja Tidak Langsung<br><i>Indirect Expenditure</i>   | 790 919 068 124,00   | 897 709 341 307,87   |
| 1.1  | Belanja Pegawai/ <i>Personnel expenditure</i>   | 536 092 983 365,00   | 577 619 994 797,00   |
| 1.2  | Belanja Bunga/ <i>Repayments</i>  | -                    | -                    |
| 1.3  | Belanja Subsidi<br><i>Subsidies Expenditure</i>   | -                    | -                    |
| 1.4  | Belanja Hibah/ <i>Grant</i>   | 25 284 136 523,00    | 56 393 519 720,87    |
| 1.5  | Belanja Bantuan Sosial<br><i>Social Expenditure</i>   | 432 116 000,00       | 2 172 522 600,00     |
| 1.6  | Belanja Bagi Hasil kepada Provinsi/Kabupaten/Kota<br><i>Sharing Fund Expenditure to Provincial/District/City and Village Government</i>                                     | 7 019 749 200,00     | 8 990 658 170,00     |
| 1.7  | Belanja Bantuan Keuangan kepada Provinsi/Kabupaten/ Kota dan Pemerintah Desa<br><i>Financial Assistance Expenditure to Provincial/ District/City and Village Government</i> | 221 301 447 390,00   | 251 381 210 796,00   |
| 1.8  | Belanja Tidak Terduga<br><i>Unpredicted Expenditure</i>   | 788 635 646,00       | 312 035 224,00       |
| 2.   | Belanja Langsung<br><i>Direct Expenditure</i>   | 859 281 457 572,10   | 1 030 596 766 275,52 |
| 2.1  | Belanja Pegawai<br><i>Personnel expenditure</i>   | 18 533 829 240,00    | 17 880 944 017,00    |
| 2.2  | Belanja Barang dan Jasa<br><i>Goods and Services Expenditure</i>  | 496 541 158 485,47   | 531 052 617 482,52   |
| 2.3  | Belanja Modal<br><i>Capital expenditure</i>   | 344 206 469 846,63   | 481 663 204 776,00   |
| Kotawaringin Timur                           |   | 1 650 200 525 696,10 | 1 928 306 107 583,39 |

Sumber/*Source*: BPKAD- Badan Pengelola Keuangan dan Aset Daerah Kabupaten Kotawaringin Timur / *Regional Financial and Assets Management Office of Kotawaringin Timur Regency*

## GOVERNMENT

**Tabel 2.4.3** Anggaran Pendapatan Pemerintah Kabupaten Kotawaringin Timur Menurut Jenis Pendapatan (ribu **rupiah**), **2018–2019**  
*Budget Revenues of Government of Kotawaringin Timur Regency by Source of Revenues (thousand rupiahs), 2018–2019*

| Jenis Pendapatan<br><i>Source of Revenues</i> |  | 2018                 | 2019                 |
|---|--|----------------------|----------------------|
| (1)   | (2)  | (3)                  | (3)                  |
| 1.  | Pendapatan Asli Daerah (PAD)/ <i>Original Local Government Revenue</i>   | 212 034 758 021,00   | 245 907 566 075,00   |
| 1.1   | Pajak Daerah/ <i>Local Taxes</i>   | 57 860 874 120,00    | 73 500 000 000,00    |
| 1.2   | Retribusi Daerah/ <i>Rebtributions</i>   | 12 336 617 454,00    | 16 367 494 800,00    |
| 1.3   | Hasil Perusahaan Milik Daerah dan Pengelolaan Kekayaan Daerah yang Dipisahkan<br><i>Income of Regional Gov. Corporate and Management of Separated Reg. Gov. Wealth</i> | 8 100 233 590,00     | 8 391 483 475,00     |
| 1.4   | Lain-lain PAD yang Sah<br><i>Other Original Local Gov. Revenue</i>   | 133 737 032 857,00   | 147 648 587 800,00   |
| 2.  | Dana Perimbangan<br><i>Balanced Budget</i>   | 1 128 582 157 000,00 | 1 284 523 823 000,00 |
| 2.1   | Bagi Hasil Pajak/ <i>Tax Sharing</i>   | 66 054 724 000,00    | 101 847 227 000,00   |
| 2.2   | Bagi Hasil Bukan Pajak/Sumber Daya Alam<br><i>Non Tax/Natural Resources Sharing</i>  | 27 515 135 000,00    | 38 041 606 000,00    |
| 2.3   | Dana Alokasi Umum<br><i>General Allocation Funds</i>   | 820 559 562 000,00   | 843 967 281 000,00   |
| 2.4   | Dana Alokasi Khusus<br><i>Special Allocation Funds</i>   | 214 452 736 000,00   | 300 667 709 000,00   |

Lanjutan Tabel/Continued Table 2.4.3

| Jenis Pendapatan<br><i>Source of Revenues</i> |  | 2018                 | 2019                 |
|---|--|----------------------|----------------------|
|   | (1)  | (2)                  | (3)                  |
| 3   | Lain-lain Pendapatan yang Sah<br><i>Other Legal Revenue</i>  | 321 515 752 300,00   | 323 570 742 302,00   |
| 3.1   | Pendapatan Hibah/ <i>Grants</i>  | 69 541 120 000,00    | 69 541 120 000,00    |
| 3.2   | Dana Darurat<br><i>Emergency Funds</i>   | -                    | -                    |
| 3.3   | Dana Bagi Hasil Pajak dari Provinsi dan Pemerintah Daerah Lainnya<br><i>Tax sharing from province and other local governments</i>      | 87 741 572 300,00    | 87 741 572 302,00    |
| 3.4   | Dana Penyesuaian dan Otonomi Daerah<br><i>Autonomous Region and Balancing Funds</i>  | 34 750 000 000,00    | 12 464 431 000,00    |
| 3.5   | Bantuan Keuangan dari Provinsi atau Pemerintah Daerah Lainnya<br><i>Financial assistance from province and other local governments</i> | -                    | -                    |
| 3.6   | Lainnya/ <i>Other Funds</i>  | 129 483 060 000,00   | 153 823 619 000,00   |
| Kotawaringin Timur                            |  | 1 662 132 667 321,00 | 1 854 002 131 377,00 |

Sumber/*Source*: BPKAD- Badan Pengelola Keuangan dan Aset Daerah Kabupaten Kotawaringin Timur / *Regional Financial and Assets Management Office of Kotawaringin Timur Regency*

GOVERNMENT

Tabel 2.4.4 Anggaran Belanja Pemerintah Kabupaten Kotawaringin Timur Menurut Jenis Belanja (ribu rupiah), 2018–2019  
*Budget Expenditures of Kotawaringin Timur Regency by Kind of Expenditures (thousand rupiahs), 2018–2019*

| Jenis Belanja<br><i>Kind of Expenditures</i> |  | 2018                 | 2019                 |
|--|--|----------------------|----------------------|
| (1)  |  | (2)                  | (3)                  |
| 1.   | Belanja Tidak Langsung<br><i>Indirect Expenditure</i>  | 855 227 755 639,00   | 973 119 731 686,00   |
| 1.1  | Belanja Pegawai/ <i>Personnel expenditure</i>  | 577 493 640 514,00   | 623 728 537 159,00   |
| 1.2  | Belanja Bunga/ <i>Repayments</i>   | -                    | -                    |
| 1.3  | Belanja Subsidi<br><i>Subsidies Expenditure</i>  | -                    | -                    |
| 1.4  | Belanja Hibah/ <i>Grant</i>  | 41 490 340 000,00    | 81 431 766 072,00    |
| 1.5  | Belanja Bantuan Sosial<br><i>Social Expenditure</i>  | 2 037 323 935,00     | 3 443 783 238,00     |
| 1.6  | Belanja Bagi Hasil kepada Provinsi/Kabupaten/Kota<br><i>Sharing Fund Expenditure to Provincial/District/City and Village Government</i>                                    | 7 019 749 200,00     | 8 990 658 170,00     |
| 1.7  | Belanja Bantuan Keuangan kepada Provinsi/Kabupaten/ Kota dan Pemerintah Desa<br><i>Financial Assistance Expenditure to Provincial/District/City and Village Government</i> | 225 686 701 990,00   | 254 774 987 047,00   |
| 1.8  | Belanja Tidak Terduga<br><i>Unpredicted Expenditure</i>  | 1 500 000 000,00     | 750 000 000,00       |
| 2.   | Belanja Langsung<br><i>Direct Expenditure</i>  | 1 021 763 196 161,92 | 1 108 773 499 573,86 |
| 2.1  | Belanja Pegawai<br><i>Personnel expenditure</i>  | 22 390 497 334,00    | 20 436 180 677,00    |
| 2.2  | Belanja Barang dan Jasa<br><i>Goods and Services Expenditure</i>   | 543 554 728 521,74   | 569 173 501 727,13   |
| 2.3  | Belanja Modal<br><i>Capital expenditure</i>  | 455 817 970 306,18   | 519 163 817 169,73   |
| Kotawaringin Timur                           |  | 1 876 990 951 800,92 | 2 081 893 231 259,86 |

Sumber/*Source*: BPKAD- Badan Pengelola Keuangan dan Aset Daerah Kabupaten Kotawaringin Timur / *Regional Financial and Assets Management Office of Kotawaringin Timur Regency*

Tabel 2.4.5 Anggaran Dan Realisasi Pembiayaan Daerah Kabupaten Kotawaringin Timur, 2019

*Budget and Actual of Region Cost Kotawaringin Timur Regency, 2019*

| Uraian<br><i>Description</i>                        | Anggaran<br><i>Budget</i> | Realisasi<br><i>Actual</i> |
|---|---------------------------|----------------------------|
| (1)   | (2)                       | (3)                        |
| I. Penerimaan Pembiayaan                            | 355 761 093 144,17        | 355 751 500 757,21         |
| 1.1 Penggunaan SILPA                                | 355 761 093 144,17        | 355 751 500 757,21         |
| 1.2 Pencairan Dana Cadangan                         | -                         | -                          |
| 1.3 Hasil Penjualan Kekayaan Daerah Yang dipisahkan | -                         | -                          |
| 1.4 Penerimaan Pinjaman Daerah                      | -                         | -                          |
| 1.5 Penerimaan Kembali Pinjaman                     | -                         | -                          |
| 1.6 Penerimaan Piutang Daerah                       | -                         | -                          |
| 2. Pengeluaran Pembiayaan                           | 15 955 000 000,00         | 15 955 000 000,00          |
| 2.1 Pembentukan Dana Cadangan                       | -                         | -                          |
| 2.2 Penyertaan Modal (Investasi) daerah             | 15 955 000 000,00         | 15 955 000 000,00          |
| 2.3 Pembayaran Pokok utang                          | -                         | -                          |
| 2.4 Pemberian Pinjaman Daerah                       | -                         | -                          |
| <b>Jumlah Pembiayaan<br/><i>Cost</i></b>            | <b>339 806 093 144,17</b> | <b>339 796 500 757,21</b>  |

Sumber/Source: BPKAD- Badan Pengelola Keuangan dan Aset Daerah Kabupaten Kotawaringin Timur / *Regional Financial and Assets Management Office of Kotawaringin Timur Regency*

GOVERNMENT

**Tabel 2.4.6** Ringkasan Laporan Realisasi Anggaran Pendapatan dan Belanja Daerah Kabupaten Kotawaringin Timur, 2019  
*Summary of Region Receipt and Expenditure of Kotawaringin Timur Regency, 2019*

| Uraian<br><i>Description</i><br>(1)     | Anggaran<br><i>Budget</i><br>(2) | Realisasi<br><i>Actual</i><br>(3) |
|---|----------------------------------|-----------------------------------|
| I. Pendapatan                           | 1 854 002 131 377,00             | 1 800 055 382 996,63              |
| 1. Pendapatan Asli Daerah               | 245 907 566 075,00               | 220 447 371 225,15                |
| 2. Lain-Lain Pendapatan Daerah yang Sah | 323 570 742 302,00               | 354 718 429 655,48                |
| 3. Dana Perimbangan                     | 1 284 523 823 000,00             | 1 224 889 582 116,00              |
| II Belanja & Transfer                   | 2 081 893 231 259,86             | 1 928 306 107 583,39              |
| SURPLUS/ DEFISIT                        | - 227 891 099 882,86             | - 128 250 724 586,76              |
| III. Pembiayaan Daerah                  |                                  |                                   |
| 1. Penerimaan Pembiayaan Daerah         | 355 761 093 144,17               | 355 751 500 757,21                |
| 2. Pengeluaran Pembiayaan Daerah        | 15 955 000 000,00                | 15 955 000 000,00                 |
| Pembiayaan Netto                        | 339 806 093 144,17               | 339 796 500 757,21                |
| Sisa Lebih Pembiayaan Anggaran (SILPA)  | 111 914 993 261,31               | 211 545 776 170,45                |

Sumber/Source: BPKAD- Badan Pengelola Keuangan dan Aset Daerah Kabupaten Kotawaringin Timur / *Regional Financial and Assets Management Office of Kotawaringin Timur Regency*

## BAB 3 KEPENDUDUKAN & KETENAGAKERJAAN

*Population & Employment*

Persentase Penduduk Terbanyak berada di  
Kecamatan Mentawa Baru Ketapang

*The largest Percentage of The Population is in  
Mentawa Baru Ketapang Subdistrict*

# 23,01%

# 428.895

Jumlah Penduduk Kabupaten  
Kotawaringin Timur 2020

*Number of Population in Kotawaringin  
Timur Regency 2020*



Rasio Jenis Kelamin Penduduk  
Kabupaten Kotawaringin Timur 2020

*Population Sex Ratio in Kotawaringin Timur Regency 2020*

# 107,9





## PENJELASAN TEKNIS

## TECHNICAL NOTES

1. Sumber utama data kependudukan adalah sensus penduduk yang dilaksanakan setiap sepuluh tahun sekali. Sensus Penduduk telah dilaksanakan sebanyak enam kali sejak Indonesia merdeka yaitu tahun 1961, 1971, 1980, 1990, 2000, dan 2010. Dalam publikasi ini, data hasil SP2010 yang disajikan merupakan angka tetap atau dari hasil pengolahan.
  2. Penduduk Indonesia adalah semua orang yang berdomisili di wilayah teritorial Indonesia selama 6 bulan atau lebih dan atau mereka yang berdomisili kurang dari 6 bulan tetapi bertujuan menetap.
  3. Laju pertumbuhan penduduk adalah angka yang menunjukkan persentase penambahan penduduk dalam jangka waktu tertentu.
  4. Kepadatan penduduk adalah jumlah penduduk per kilometer persegi.
1. *The main source of demographic data is the population census, which is conducted every ten years. Population Census has been conducted six times since Indonesia's independence: 1961, 1971, 1980, 1990, 2000 and 2010. In this publication, the data SP2010 presented is a final figure or from the results of processing.*
  2. *Indonesian population are all people who have been domiciled in the territorial territory of indonesia for 6 months or more and or who have been domiciled for less than 6 months but aiming to settle.*
  3. *The population growth rate is a number that shows the percentage of population growth over a period of time.*
  4. **Population density is the number of inhabitants per square kilometer.**

## POPULATION & EMPLOYMENT

5. Rasio jenis kelamin adalah perbandingan antara jumlah penduduk laki-laki dengan jumlah penduduk perempuan pada suatu daerah dan waktu tertentu. Biasanya dinyatakan dengan jumlah penduduk laki-laki untuk 100 penduduk perempuan.
6. Rumah tangga adalah seseorang atau sekelompok orang yang mendiami sebagian atau seluruh bangunan fisik/sensus, dan biasanya tinggal bersama serta pengelolaan makanan dari satu dapur. Konsep makan dari satu dapur adalah jika pengurusan kebutuhan sehari-harinya dikelola bersama-sama menjadi satu.
7. Rata-rata anggota rumah tangga adalah angka yang menunjukkan rata-rata jumlah anggota rumah tangga per rumah tangga.
8. Sumber utama data ketenagakerjaan adalah Survei Angkatan Kerja Nasional (Sakernas). Survei ini khusus dirancang untuk mengumpulkan informasi/data ketenagakerjaan.
9. Penduduk usia kerja adalah penduduk yang berumur 15 tahun ke atas.
5. *Sex ratio is the ratio of males population in a given area and time usually expressed as the number of males for every 100 females.*
6. *Household is an individual or group of people living in a physical/census building unit or part of it and usually commit on a common provision for food and other essential of living. Common provision for food means one organizing daily needs for all of household members.*
7. *Average household size is the average number of household members per household.*
8. *The main source of labour force is National Labour Force Survey (Sakernas). This survey is specifically designed to collect information on labour force statistics.*
9. *Working age population is persons of 15 years and over.*

10. Angkatan kerja adalah penduduk usia kerja (15 tahun ke atas) yang bekerja atau punya pekerjaan namun sementara tidak bekerja dan pengangguran.
10. *Labor force or economically active are persons of 15 years and over, who in the previous week were working, temporarily absent from work but having jobs and unemployment.*
11. Bekerja adalah melakukan pekerjaan dengan maksud memperoleh atau membantu memperoleh pendapatan atau keuntungan dan lamanya bekerja paling sedikit 1 jam secara terus menerus dalam seminggu yang lalu (termasuk pekerja keluarga tanpa upah yang membantu dalam suatu usaha/kegiatan ekonomi).
11. *The concept of working means activity intended to earn income by doing work or helping to do work at least one hour continuously during the reference week (including unpaid family worker/s for any economic activity).*
12. Lapangan usaha adalah bidang kegiatan dari pekerjaan/tempat bekerja dimana seseorang bekerja. Klasifikasi lapangan usaha mengikuti Klasifikasi Baku Lapangan Usaha Indonesia (KBLI) dalam 1 digit.
12. *Industry field of a person's activity or establishment. The classification of industries follows the Indonesia Standard Industrial Classification (KBLI) in one digit.*
13. Status pekerjaan adalah kedudukan seseorang dalam unit usaha/kegiatan dalam melakukan pekerjaan.
13. *Job status is the position of a person in a business unit / activity in carrying out work.*

## POPULATION & EMPLOYMENT

14. Berusaha sendiri tanpa dibantu orang lain adalah bekerja atau berusaha dengan menanggung risiko secara ekonomis, yaitu dengan tidak kembalinya ongkos produksi yang telah dikeluarkan dalam rangka usahanya tersebut, serta tidak menggunakan pekerja dibayar maupun pekerja tak dibayar, termasuk yang sifat pekerjaannya memerlukan teknologi atau keahlian khusus.
15. Berusaha dibantu buruh tidak tetap/buruh tidak dibayar adalah bekerja atau berusaha atas risiko sendiri, dan menggunakan buruh/pekerja tak dibayar dan atau buruh/pekerja tidak tetap.
16. Berusaha dibantu buruh tetap/buruh dibayar adalah berusaha atas risiko sendiri dan mempekerjakan paling sedikit satu orang buruh/pekerja tetap yang dibayar.
14. *Self-employed without the assistance of others is to work or try to bear the risk economically, that is by not returning the production costs incurred in the framework of the business, and not using paid or unpaid workers, including those whose jobs require technology or expertise special.*
15. *Trying to be assisted by non-permanent / unpaid workers is work or business at their own risk, and using unpaid laborers and / or non-permanent workers / workers.*
16. *Attempted to be assisted by permanent workers / paid laborers is doing business at their own risk and employs at least one permanent worker / paid worker.*

17. Buruh/karyawan/pegawai adalah seseorang yang bekerja pada orang lain atau instansi/kantor/ perusahaan secara tetap dengan menerima upah/gaji baik berupa uang maupun barang. Buruh yang tidak mempunyai majikan tetap, tidak digolongkan sebagai buruh/karyawan, tetapi sebagai pekerja bebas. Seseorang dianggap memiliki majikan tetap jika memiliki 1 (satu) majikan (orang/rumah tangga) yang sama dalam sebulan terakhir, khusus pada sektor bangunan batasannya tiga bulan.
17. *Worker / employee / employee is someone who works for another person or institution / office / company permanently by receiving wages / salaries in the form of money or goods. Workers who do not have permanent employers are not classified as workers / employees, but as casual workers. A person is considered to have a permanent employer if he has 1 (one) employer (person / household) in the same month, specifically in the building sector, the limit is three months.*
18. Pekerja bebas adalah seseorang yang bekerja pada orang lain/majikan/institusi yang tidak tetap (lebih dari 1 majikan dalam sebulan terakhir) di usaha pertanian baik berupa usaha rumah tangga maupun bukan usaha rumah tangga, ataupun di nonpertanian atas dasar balas jasa dengan menerima upah atau imbalan baik berupa uang maupun barang, dan baik dengan sistem pembayaran harian maupun borongan
18. *A free worker is someone who works for another person / employer / institution who is not permanent (more than 1 employer in the past month) in agricultural business in the form of a domestic business or non-household business, or in non-agriculture on the basis of compensation by receiving wages or rewards in the form of money or goods, and both with a daily and wholesale payment system*

19. Pekerja tak dibayar adalah seseorang yang bekerja membantu usaha untuk memperoleh penghasilan/keuntungan yang dilakukan oleh salah seorang anggota rumah tangga atau bukan anggota rumah tangga tanpa mendapat upah/gaji baik berupa uang maupun barang.
20. Angkatan Kerja adalah penduduk usia kerja (15 tahun dan lebih) yang bekerja, atau punya pekerjaan namun sementara tidak bekerja dan penganggurann
21. Pengangguran adalah seseorang yang ingin bekerja dan memiliki kemampuan bekerja tetapi tidak bisa mendapatkan pekerjaan.
22. Tingkat Partisipasi Angkatan Kerja (TPAK) Persentase penduduk usia 15 tahun keatas yang merupakan angkatan kerja. Angka ini mengindikasikan besarnya persentase penduduk usia kerja yang aktif secara
19. **Unpaid worker** is someone who works to help businesses to earn income / profits made by one of the household members or non-household members without getting salary / salary in the form of money or goods.
20. **Labor Force** is the working age population (15 years and over) who work, or have work but are temporarily unemployed and unemployed.
21. *Unemployment* is someone who wants to work and has the ability to work but cannot get a job.
22. *Labor Force Participation Rate (TPAK)* Percentage of population aged 15 years and over who constitutes the labor force. This figure indicates the percentage of the working age population that is economically active in a country / region.

ekonomi disuatu negara/wilayah.

23. Upah adalah hak pekerja/buruh yang diterima dan dinyatakan dalam bentuk uang sebagai imbalan dari pengusaha atau pemberi kerja kepada pekerja/buruh yang ditetapkan dan dibayarkan menurut suatu perjanjian kerja, kesepakatan, atau peraturan perundang-undangan, termasuk tunjangan bagi pekerja/buruh dan keluarganya atas suatu pekerjaan dan/atau jasa yang telah atau akan dilakukan.
23. *Wages are workers / laborers' rights received and expressed in money as compensation from employers or employers to workers / laborers who are determined and paid according to a work agreement, agreement, or legislation, including benefits for workers / laborers and his family for a job and / or service that has been or will be done.*





## ULASAN

## DESCRIPTION

## Kependudukan

Kabupaten Kotawaringin Timur adalah kabupaten dengan jumlah penduduk terbanyak di Provinsi Kalimantan Tengah. Menurut data administrasi penduduk Dinas Kependudukan dan Pencatatan Sipil Kabupaten Kotawaringin Timur pada semester 2 tahun 2019 terdapat sebanyak 414.463 penduduk. Proporsi jenis kelamin total, penduduk Kabupaten Kotawaringin Timur lebih banyak didominasi oleh penduduk laki-laki dibanding dengan perempuan. Dari total 414.463 penduduk pada tahun 2019, terdapat 214.117 laki-laki atau 51,66 persen. Laju pertumbuhan penduduk di Kabupaten Kotawaringin Timur pada tahun 2019 sebesar 0,63 persen. Rasio jenis kelamin penduduk di Kabupaten Kotawaringin Timur sebesar 107 yang artinya pada setiap 100 penduduk perempuan terdapat 107 penduduk laki-laki.

Kecamatan dengan penduduk terbanyak adalah Kecamatan Mentawa Baru Ketapang dengan sebaran distribusi penduduknya sebesar 23,75 persen. Kepadatan penduduk di kecamatan ini mencapai 135,57 jiwa per kilometer persegi. Sedangkan kecamatan

## Population

*Kotawaringin Timur Regency is the regency with the most population in Central Kalimantan Province. According to population administration data from the Population and Civil Registry Office of Kotawaringin Timur Regency in semester 2 of 2019 there were 414,463 residents. The proportion of total sex, the population of Kotawaringin Timur Regency is more dominated by male population compared with women. Of the total 414,463 population in 2019, there were 214,117 men or 51.66 percent. The population growth rate in Kotawaringin Timur Regency in 2019 is 0.63 percent. The sex ratio of the population in Kotawaringin Timur Regency is 107, meaning that in every 100 female population there are 107 male residents.*

*The sub-district with the most population is Mentawa Baru Ketapang sub-district with a population distribution of 23.75 percent. The population density in this district reaches 135.57 people per square kilometer. While the district with the smallest population is Bukit Santuai District with a population distribution*

## POPULATION & EMPLOYMENT

dengan penduduk terkecil adalah Kecamatan Bukit Santuai dengan distribusi sebaran penduduk sebesar 2,00 persen. Sedangkan untuk kepadatan penduduk dikecamatan ini hanya sebesar 5,06 jiwa per kilometer persegi.

Ditinjau dari komposisi penduduknya, sebanyak 6,49 persen penduduk Kabupaten Kotawaringin Timur masuk dalam kelompok umur 0 sampai dengan 4 tahun. Hal ini juga mengindikasikan masih tinggi nya angka kelahiran di Kabupaten Kotawaringin Timur. Disisi lain jumlah penduduk usia produktif sebanyak usia 15 sd 64 tahun cukup mendominasi. Persentase penduduk produktif ( 15 – 64 tahun) sebesar 70 persen, sedangkan untuk penduduk usia non produktif ( 0 – 4 tahun dan 65 tahun keatas) sebesar 30 persen. Jika dikaitkan dengan angka beban ketergantungan, jumlah penduduk produktif yang menanggung penduduk tidak produktif masih tinggi yaitu sebesar 42 persen. Angka menunjukkan bahwa dari 100 penduduk produktif menanggung beban kebutuhan hidup 42 penduduk tidak produktif.

### Ketenagakerjaan

Kondisi ketenagakerjaan pada tahun 2019 di Kabupaten Kotawaringin Timur menunjukkan bahwa terdapat penurunan persentase pengangguran jika dibandingkan dengan tahun 2018. Besar

*of 2.00 percent. Whereas the population density in this sub-district is only 5.06 people per square kilometer.*

*Judging from the composition of the population, as many as 6.49 percent of the population of Kotawaringin Timur Regency are in the age group of 0 to 4 years. This also indicates the still high birth rate in Kotawaringin Timur Regency. On the other hand the population of productive age as many as 15 to 64 years is quite dominating. The percentage of productive population (15 - 64 years) is 70 percent, while for non-productive age population (0-4 years and 65 years and over) is 30 percent. If related to the dependency burden figure, the number of productive residents who bear the unproductive population is still high at 42 percent. Figures show that out of 100 productive residents bear the burden of living needs, 42 are unproductive.*

### Employment

*Employment conditions in 2019 in Kotawaringin Timur Regency show that there is a decrease in the percentage of unemployment when compared to 2018. The magnitude of the decline was 0.08 percent or from*

penurunannya adalah 0,08 persen atau dari 4,55 persen di tahun 2018 menjadi 4,47 persen di tahun 2019. Namun hal ini tidak sejalan dengan Tingkat Partisipasi Angkatan Kerja/TPAK yang justru menurun dari 68,51 menjadi 67,45. TPAK menunjukkan nilai rasio antara penduduk yang bekerja dengan penduduk usia 15 tahun keatas secara keseluruhan. Angka ini menunjukkan bahwa sebagian jumlah penduduk angkatan kerja yang bekerja menurun dari tahun sebelumnya.

Adapun menurut jenis kelaminnya, angka TPAK laki-laki masih jauh lebih tinggi dibanding perempuan. Nilainya hampir dua kali lipat yaitu 85,31 sedangkan TPAK perempuan hanya 46,79. Angka ini menunjukkan bahwa penduduk perempuan berusia 15 tahun keatas di Kabupaten Kotawaringin Timur banyak yang tidak bekerja jumlahnya dua kali lipat penduduk laki-laki yang tidak bekerja.

Ditinjau dari pendidikan terakhir yang ditamatkan, pengangguran terbuka di Kabupaten Kotawaringin Timur tahun 2019 didominasi oleh tamatan Sekolah Menengah Atas Kejuruan. Tercatat 31,93 persen pengangguran terbuka berasal dari penduduk tamatan SMA, kemudian disusul oleh tamatan Sekolah Menengah Pertama/SMP.

*4.55 percent in 2018 to 4.47 percent in 2019. But this is not in line with the Labor Force Participation Level / TPAK which actually declined from 68.51 to 67.45. TPAK shows the value of the ratio between the population working with the population aged 15 years and over as a whole. This figure shows that a portion of the total workforce population employed declined from the previous year.*

*As for the sex, the number of male TPAK is still far higher than that of women. The value is almost doubled at 85.31 while the TPAK for women is only 46.79. This figure shows that many of the female population aged 15 years and over in Kotawaringin Timur Regency do not work twice the number of male population who do not work.*

*Judging from the last education completed, open unemployment in Kotawaringin Timur Regency in 2019 was dominated by graduates of Vocational High Schools. It was recorded that 31.93 percent of open unemployment came from residents of high school graduates, then followed by graduates of junior high schools.*

Ada hal menarik yang patut menjadi perhatian yaitu jika dilihat data series sejak tahun 2013 (kecuali data tahun 2016 yang tidak tersedia karena SAKERNAS tahunan tidak terselenggara) maka setiap tahunnya jumlah penduduk 15 tahun keatas yang bekerja selalu meningkat, namun peningkatannya tidak sebanding dengan peningkatan jumlah pengangguran. Hal ini mengindikasikan bahwa penyediaan lapangan kerja tidak sebanding dengan laju jumlah penduduk setiap tahunnya. Pertumbuhan penduduk masih jauh lebih cepat dibanding penambahan jumlah lapangan kerja.

Lebih jauh jika dilihat dari kelompok umur penduduk 15 tahun keatas yang bekerja, diperoleh informasi bahwa penduduk pada kelompok umur 35-39 adalah yang paling banyak bekerja yaitu sebanyak 32935 penduduk atau 14,32 persen. Hal ini sejalan dengan komposisi penduduk kelompok usia ini yang lebih tinggi dari usia kelompok lain seperti 20-24 dan 25-29.

Berdasarkan lapangan pekerjaan utamanya, penduduk 15 tahun keatas di Kabupaten Kotawaringin Timur masih didominasi oleh lapangan pekerjaan utama Pertanian, perkebunan, perburuan dan perikanan. Jumlahnya jauh lebih tinggi dibandingkan dengan lapangan pekerjaan lain yaitu sebesar 82.780 atau 37,62 persen

*There is an interesting thing that needs attention: if you look at the data series since 2013 (except data in 2016 which are not available because the annual SAKERNAS is not held) then every year the population of 15 years and over who work always increases, but the increase is not proportional to the increase in unemployment . This indicates that employment is not proportional to the annual rate of population. Population growth is still much faster than the increase in the number of jobs.*

*Furthermore, if seen from the age group of population 15 years and over who worked, information was obtained that the population in the age group of 35-39 was the most widely employed as many as 32935 residents or 14.32 percent. This is in line with the composition of the population of this age group which is higher than the age of other groups such as 20-24 and 25-29.*

*Based on the main employment, population 15 years and over in Kotawaringin Timur Regency is still dominated by the main employment fields of agriculture, plantation, hunting and fisheries. The amount is much higher compared to other jobs, which amounted to 82,780 or 37.62 percent, followed by the main jobs of wholesale trade, retail, restaurants*

disusul oleh lapangan pekerjaan utama perdagangan besar, eceran, rumah makan dan hotel yang berjumlah 41.475 penduduk atau 18,85 persen. Jumlah ini menunjukkan bahwa masih signifikannya pertanian dalam menopang kehidupan masyarakat di Kabupaten Kotawaringin Timur.

Adapun menurut status pekerjaannya, penduduk usia 15 tahun keatas di Kabupaten Kotawaringin Timur 2019 mayoritas adalah buruh/karyawan/ pegawai. Sebesar 49,43 persen penduduk 15 tahun keatas yang bekerja adalah sebagai buruh/karyawan/pegawai. Adapun jumlah yang berusaha sendiri ada pada urutan kedua dengan 21,01 persen atau meningkan 1 persen dibandingkan tahun sebelumnya. Hal ini menunjukkan mulai tertariknya masyarakat untuk mengembangkan usaha sendiri/ berwirausaha sendiri. Jika trend ini bisa terus dikembangkan akan memberikan dampak perekonomian yang lebih kuat dan pembukaan lapangan usaha yang lebih luas untuk penduduk di Kabupaten Kotawaringin Timur.

Disisi pemerintah daerah, Dinas Tenaga Kerja dan Transmigrasi Kabupaten Kotawaringin Timur saat ini telah membuat aplikasi manajemen tenaga kerja yang memiliki kemampuan untuk

*and hotels, amounting to 41,475 residents or 18.85 percent. This number shows that agriculture is still significant in supporting the lives of people in Kotawaringin Timur Regency.*

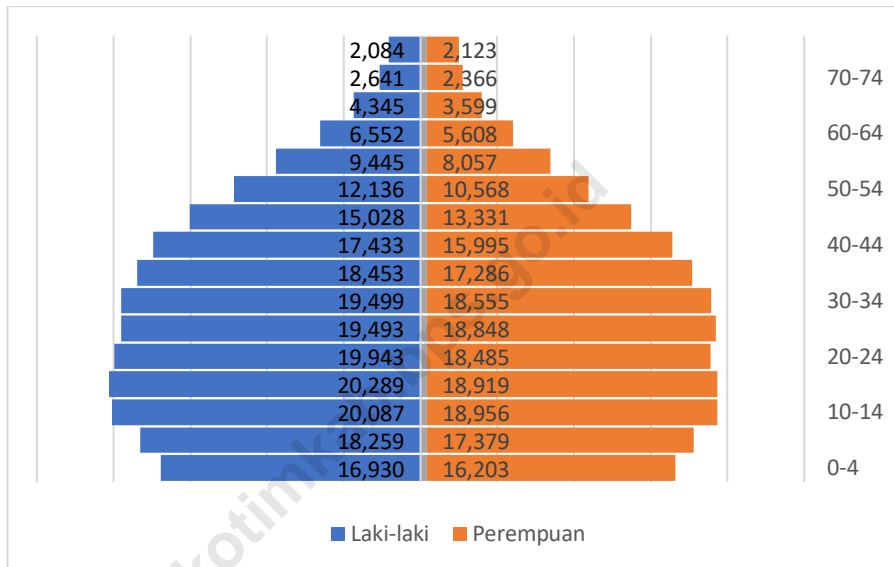
*According to their employment status, the majority of residents aged 15 years and over in Kotawaringin Timur Regency 2019 are mostly laborers / employees / employees. 49.43 percent of the population 15 years and over who work are laborers / employees / employees. The number of self-employed is second with 21.01 percent or an increase of 1 percent compared to the previous year. This shows that people are starting to be interested in developing their own business / own entrepreneurship. If this trend can continue to be developed it will have a stronger economic impact and the opening of wider business fields for residents in Kotawaringin Timur Regency.*

*On the side of the local government, the Office of Manpower and Transmigration of Kotawaringin Timur Regency has now made a labor management application that has the ability to manage residents who*

mengelola penduduk yang mendaftarkan diri untuk siap kerja dengan pendaftaran kartu tenaga kerja atau kuning hingga ke tahapan penempatan kerjanya. Data tentang penduduk yang mencari kerja dikelola hingga alamat terkecil yang tentu akan mempermudah bagi pemilik usaha untuk mencari pekerja sesuai kebutuhan masing-masing usaha. Namun kendala lain yang dihadapi Dinas Tenaga Kerja dan Transmigrasi Kabupaten Kotawaringin Timur adalah belum semua pencari kerja ataupun pencari pekerja taat melaporkan updatenya jika sudah mendapat pekerjaan. Kedepannya sistem ini akan terus dikembangkan untuk mengelola data ketenagakerjaan di Kabupaten Kotawaringin Timur.

*register themselves to be ready for work by registering a workforce card or yellow to the stage of their work placement. Data on residents looking for work is managed to the smallest address which would make it easier for business owners to find workers according to the needs of each business. However, another obstacle faced by the Office of Manpower and Transmigration of Kotawaringin Timur Regency is that not all job seekers or job seekers obey report their updates if they have got a job. In the future, this system will continue to be developed to manage employment data in Kotawaringin Timur Regency.*

**Gambar 5. Piramida Penduduk Menurut Kelompok Umur di Kabupaten Kotawaringin Timur, 2020**  
*Picture*  
**Population Pyramid by Age Group in Kotawaringin Timur, 2020**







3.1 Penduduk/*Population*

**Tabel** 3.1.1 Penduduk, Laju Pertumbuhan Penduduk, Distribusi Persentase Penduduk, Kepadatan Penduduk, Rasio Jenis Kelamin Penduduk Menurut Kecamatan di Kabupaten Kotawaringin Timur, 2020  
*Table* 3.1.1 *Population, Population Growth Rate, Percentage Distribution of Population, Population Density, and Population Sex Ratio by Sub District in Kotawaringin Timur Regency, 2020*

| Kecamatan<br><i>Subdistrict</i> | Penduduk (ribu)<br><i>Population (thousand)</i> | Laju Pertumbuhan Penduduk per<br>Tahun 2010-2020<br><i>Annual Population Growth Rate (%)</i><br>2010-2020 |
|---------------------------------|---|---|
| (1)                             | (2)   | (3)   |
| Mentaya Hilir Selatan           | 23,0  | 0,98  |
| Teluk Sampit                    | 10,6  | 1,63  |
| Pulau Hanaut                    | 16,8  | 0,80  |
| Mentawa Baru Ketapang           | 98,7  | 2,44  |
| Seranau                         | 10,9  | 1,23  |
| Mentaya Hilir Utara             | 18,8  | 1,66  |
| Kota Besi                       | 18,4  | 2,03  |
| Telawang                        | 20,5  | 1,94  |
| Baamang                         | 69,7  | 2,97  |
| Cempaga                         | 22,3  | 1,52  |
| Cempaga Hulu                    | 21,6  | -0,72   |
| Parenggean                      | 26,6  | -2,77   |
| Tualan Hulu                     | 7,8   | -   |
| Mentaya Hulu                    | 20,5  | -3,13   |
| Bukit Santuai                   | 10,4  | 2,51  |
| Antang Kalang                   | 13,4  | -7,15   |
| Telaga Antang                   | 19,0  | -   |
| <b>Kotawaringin Timur</b>       | <b>428,9</b>                                    | <b>1,33</b>   |

Lanjutan Tabel/Continued Table 3.1.1

| Kecamatan<br><i>Subdistrict</i> | Persentase Penduduk<br><i>Percentage of Total<br/>Population</i> | Kepadatan Penduduk per km <sup>1</sup><br><i>Population Density per sq. km</i> |
|---------------------------------|--|--|
| (1)                             | (4)  | (5)  |
| Mentaya Hilir Selatan           | 5,36   | 72,36  |
| Teluk Sampit                    | 2,46   | 17,31  |
| Pulau Hanaut                    | 3,92   | 27,11  |
| Mentawa Baru Ketapang           | 23,01  | 135,92   |
| Seranau                         | 2,54   | 19,84  |
| Mentaya Hilir Utara             | 4,38   | 25,90  |
| Kota Besi                       | 4,30   | 9,76   |
| Telawang                        | 4,78   | 64,73  |
| Baamang                         | 16,25  | 109,10   |
| Cempaga                         | 5,20   | 17,79  |
| Cempaga Hulu                    | 5,03   | 18,25  |
| Parenggean                      | 6,21   | 54,00  |
| Tualan Hulu                     | 1,81   | 7,12   |
| Mentaya Hulu                    | 4,79   | 11,99  |
| Bukit Santuai                   | 2,42   | 6,34   |
| Antang Kalang                   | 3,11   | 8,46   |
| Telaga Antang                   | 4,42   | 13,02  |
| Kotawaringin Timur              | 100  | 25,54  |

Lanjutan Tabel/*Continued Table* 3.1.1

| Kecamatan<br><i>Subdistrict</i> | Rasio Jenis Kelamin<br><i>Population Sex Ratio</i> |
|---------------------------------|--|
| (1)                             | (7)  |
| Mentaya Hilir Selatan           | 104,0  |
| Teluk Sampit                    | 109,4  |
| Pulau Hanaut                    | 106,4  |
| Mentawa Baru Ketapang           | 104,9  |
| Seranau                         | 108,8  |
| Mentaya Hilir Utara             | 111,9  |
| Kota Besi                       | 110,1  |
| Telawang                        | 118,9  |
| Baamang                         | 103,7  |
| Cempaga                         | 109,1  |
| Cempaga Hulu                    | 113,1  |
| Parenggean                      | 107,6  |
| Tualan Hulu                     | 111,5  |
| Mentaya Hulu                    | 109,9  |
| Bukit Santuai                   | 114,8  |
| Antang Kalang                   | 115,4  |
| Telaga Antang                   | 108,3  |
| <b>Kotawaringin Timur</b>       | <b>107,9</b>                                       |

Sumber/*Source*: Hasil SP2020 (September)/ *The result of the 2020 Population Census (September)*

POPULATION & EMPLOYMENT

Tabel 3.1.2 Penduduk Menurut Jenis Kelamin dan Kecamatan di Kabupaten Kotawaringin Timur, 2020 (ribu)  
*Population by Sex and Subdistrict in Kotawaringin Timur Regency, 2020 (thousand)*

| Kecamatan<br>Subdistrict  | Jenis Kelamin/ Sex |                     |                 |
|---------------------------|--------------------|---------------------|-----------------|
|                           | Laki-Laki<br>Male  | Perempuan<br>Female | Jumlah<br>Total |
| (1)                       | (2)                | (3)                 | (4)             |
| Mentaya Hilir Selatan     | 11,7               | 11,3                | 23,0            |
| Teluk Sampit              | 5,5                | 5,0                 | 10,6            |
| Pulau Hanaut              | 8,7                | 8,1                 | 16,8            |
| Mentawa Baru Ketapang     | 50,5               | 48,2                | 98,7            |
| Seranau                   | 5,7                | 5,2                 | 10,9            |
| Mentaya Hilir Utara       | 9,9                | 8,9                 | 18,8            |
| Kota Besi                 | 9,7                | 8,8                 | 18,4            |
| Telawang                  | 11,1               | 9,4                 | 20,5            |
| Baamang                   | 35,5               | 34,2                | 69,7            |
| Cempaga                   | 11,6               | 10,7                | 22,3            |
| Cempaga Hulu              | 11,5               | 10,1                | 21,6            |
| Parenggean                | 13,8               | 12,8                | 26,6            |
| Tualan Hulu               | 4,1                | 3,7                 | 7,8             |
| Mentaya Hulu              | 10,7               | 9,8                 | 20,5            |
| Bukit Santuai             | 5,5                | 4,8                 | 10,4            |
| Antang Kalang             | 7,2                | 6,2                 | 13,4            |
| Telaga Antang             | 9,9                | 9,1                 | 19,0            |
| <b>Kotawaringin Timur</b> | <b>222,6</b>       | <b>206,3</b>        | <b>428,9</b>    |

Sumber/Source: Hasil Perapihan Umur dari Data Administratif dan SP2020 (September)/ The Result of Smoothing Single Year of Age from Administrative Data and the 2020 Population Census (September)

**Tabel** 3.1.3 Penduduk Menurut Jenis Kelamin dan Kelompok Umur di Kabupaten Kotawaringin Timur, 2020  
*Population by Sex and Age Group in Kotawaringin Timur Regency, 2020*

| Kelompok Umur<br><i>Age Group</i> | Jenis Kelamin/ <i>Sex</i> |                            | Jumlah<br><i>Total</i> |
|-----------------------------------|---------------------------|----------------------------|------------------------|
|                                   | Laki-Laki<br><i>Male</i>  | Perempuan<br><i>Female</i> |                        |
| (1)                               | (2)                       | (3)                        | (4)                    |
| 0-4                               | 16,9                      | 16,2                       | 33,1                   |
| 5-9                               | 18,3                      | 17,4                       | 35,6                   |
| 10-14                             | 20,1                      | 19,0                       | 39,0                   |
| 15-19                             | 20,3                      | 18,9                       | 39,2                   |
| 20-24                             | 19,9                      | 18,5                       | 38,4                   |
| 25-29                             | 19,5                      | 18,8                       | 38,3                   |
| 30-34                             | 19,5                      | 18,6                       | 38,1                   |
| 35-39                             | 18,5                      | 17,3                       | 35,7                   |
| 40-44                             | 17,4                      | 16,0                       | 33,4                   |
| 45-49                             | 15,0                      | 13,3                       | 28,4                   |
| 50-54                             | 12,1                      | 10,6                       | 22,7                   |
| 55-59                             | 9,4                       | 8,1                        | 17,5                   |
| 60-64                             | 6,6                       | 5,6                        | 12,2                   |
| 65-69                             | 4,3                       | 3,6                        | 7,9                    |
| 70-75                             | 2,6                       | 2,4                        | 5,0                    |
| >75                               | 2,1                       | 2,1                        | 4,2                    |
| <b>Kotawaringin Timur</b>         | <b>222,6</b>              | <b>206,3</b>               | <b>428,9</b>           |

Sumber/*Source*: Hasil Perapihan Umur dari Data Administratif dan SP2020 (September)/*The Result of Smoothing Single Year of Age from Administrative Data and the 2020 Population Census (September)*

POPULATION & EMPLOYMENT

3.2 Ketenagakerjaan/*Employment*

Tabel 3.2.1 Penduduk Berumur 15 Tahun Ke Atas Menurut Jenis Kegiatan Selama Seminggu yang Lalu di Kabupaten Kotawaringin Timur, 2020  
*Table* 3.2.1 *Population 15 Years Age and Over by Type of Activity During The Previous Week in Kotawaringin Timur Regency, 2020*

| Kegiatan Utama<br><i>Main Activity</i>               | Jenis Kelamin/ Sex       |                            | Jumlah<br><i>Total</i> |
|--|--------------------------|----------------------------|------------------------|
|  | Laki-Laki<br><i>Male</i> | Perempuan<br><i>Female</i> |                        |
| (1)  | (2)                      | (3)                        | (4)                    |
| Angkatan Kerja<br><i>Economically Active</i>         |                          |                            |                        |
| Bekerja/ <i>Working</i>                              | 149 074                  | 68 855                     | 217 929                |
| Pengangguran Terbuka/ <i>Unemployment</i>            | 6 293                    | 5 783                      | 12 076                 |
| Bukan Angkatan Kerja<br><i>Economically Inactive</i> |                          |                            |                        |
| Sekolah/ <i>Attending School</i>                     | 12 007                   | 11 148                     | 23 155                 |
| Mengurus Rumah Tangga/ <i>Housekeeping</i>           | 4 263                    | 71 180                     | 75 443                 |
| Lainnya/ <i>Others</i>                               | 8 938                    | 3 660                      | 12 598                 |
| <b>Jumlah/<i>Total</i></b>                           | <b>180 575</b>           | <b>160 626</b>             | <b>341 201</b>         |

Sumber/*Source*: Survei Angkatan Kerja Nasional (SAKERNAS) BPS Kabupaten Kotawaringin Timur, Agustus / *National Labor Force Survey (SAKERNAS) BPS – Statistics of Kotawaringin Timur Regency, August*

**Tabel 3.2.2** Penduduk Penduduk Berumur 15 Tahun Ke Atas Menurut Pendidikan Tertinggi yang Ditamatkan dan Jenis Kegiatan Selama Seminggu yang Lalu di Kabupaten Kotawaringin Timur, 2020  
*Population 15 Years of Age and Over by Educational Attainment and Type of Activity During The Previous Week in Kotawaringin Timur Regency, 2020*

| Pendidikan Tertinggi yang Ditamatkan<br><i>Educational Attainment</i> | Angkatan Kerja<br><i>Economically Active</i> | Pengangguran<br>Terbuka<br><i>Unemployment</i> | Jumlah<br>Total | Persentase Bekerja<br>terhadap Angkatan Kerja<br><i>Percentage of Working to Economically Active</i> |
|---|--|--|-----------------|--|
| (1)   | Bekerja<br><i>Working</i>                    | (3)  | (4)             | (5)  |
| ≤ Sekolah Dasar (SD)<br><i>≤ Primary School</i>                       | 92 495                                       | 2 471  | 94 966          | 97,40  |
| Sekolah Menengah Pertama<br><i>Junior High School</i>                 | 45 533                                       | 1 785  | 47 318          | 96,23  |
| Sekolah Menengah Atas<br><i>Senior High School</i>                    | 59 050                                       | 5 673  | 64 723          | 91,23  |
| Perguruan Tinggi<br><i>College</i>                                    | 20 851                                       | 2 147  | 22 998          | 90,66  |
| <b>Kotawaringin Timur 2020</b>  | <b>217 929</b>                               | <b>12 076</b>                                  | <b>230 005</b>  | <b>94,75</b>   |

Sumber/Source: Survei Angkatan Kerja Nasional (SAKERNAS) BPS Kabupaten Kotawaringin Timur, Agustus / *National Labor Force Survey (SAKERNAS) BPS – Statistics of Kotawaringin Timur Regency, August*

POPULATION & EMPLOYMENT

Lanjutan Tabel/Continued Table 3.2.2

| Pendidikan Tertinggi yang Ditematkan<br><i>Educational Attainment</i> | Bukan Angkatan Kerja | Jumlah Total | Persentase Angkatan Kerja terhadap Penduduk Usia Kerja<br><i>Percentage of Economically Active to Working Age Population</i> |
|---|----------------------|--------------|--|
| (1)   | (6)                  |              |  |
| ≤ Sekolah Dasar (SD)<br><i>≤ Primary School</i>                       | 48 526               | 143 492      | 66,18  |
| Sekolah Menengah Pertama<br><i>Junior High School</i>                 | 31 639               | 78 957       | 59,93  |
| Sekolah Menengah Atas<br><i>Senior High School</i>                    | 28 529               | 93 252       | 69,41  |
| Perguruan Tinggi<br><i>College</i>                                    | 2 502                | 25 500       | 90,19  |
| Jumlah/ <i>Total</i>  | 111 196              | 341 201      | 67,41  |

Sumber/*Source*: Survei Angkatan Kerja Nasional (SAKERNAS) BPS Kabupaten Kotawaringin Timur, Agustus / *National Labor Force Survey (SAKERNAS) BPS – Statistics of Kotawaringin Timur Regency, August*



**Tabel 3.2.3** Penduduk Berumur 15 Tahun Ke Atas yang Bekerja Selama Seminggu yang Lalu Menurut Status Pekerjaan Utama dan Jenis Kelamin di Kabupaten Kotawaringin Timur, 2020  
*Population 15 Years of Age Years and Over Who Worked During the Previous Week by Main Employment Status and Sex in Kotawaringin Timur Regency, 2020*

| Status Pekerjaan Utama<br><i>Main Employment Status</i>  | Jenis Kelamin/ Sex       |                            | Jumlah<br><i>Total</i> |
|--|--------------------------|----------------------------|------------------------|
|  | Laki-Laki<br><i>Male</i> | Perempuan<br><i>Female</i> |                        |
| (1)  | (2)                      | (3)                        | (4)                    |
| Berusaha Sendiri<br><i>Own account worker</i>  | 29 862                   | 17 475                     | 47 337                 |
| Berusaha dibantu buruh tidak tetap/buruh tak dibayar<br><i>Employer assisted by temporary worker/unpaid worker</i> | 18 283                   | 9 854                      | 28 137                 |
| Berusaha dibantu buruh tetap/buruh dibayar<br><i>Employer assisted by permanent worker/paid worker</i>             | 6 794                    | 1 728                      | 8 522                  |
| Buruh/Karyawan/Pegawai<br><i>Regular employee</i>  | 70 474                   | 22 913                     | 93 387                 |
| Pekerja Bebas Pertanian<br><i>Agricultural Casual employee</i>   | 9 343                    | 1 447                      | 10 790                 |
| Pekerja Bebas Non Pertanian<br><i>Non- Agricultural Casual employee</i>  | 4 586                    | 512                        | 5 098                  |
| Pekerja keluarga/tak dibayar<br><i>Family worker/unpaid worker</i>   | 9 732                    | 14 926                     | 24 658                 |
| <b>Kotawaringin Timur</b>  | <b>149 074</b>           | <b>68 855</b>              | <b>217 929</b>         |

Sumber/Source: Survei Angkatan Kerja Nasional (SAKERNAS) BPS Kabupaten Kotawaringin Timur, Agustus / *National Labor Force Survey (SAKERNAS) BPS – Statistics of Kotawaringin Timur Regency, August*

POPULATION & EMPLOYMENT

**Tabel** 3.2.4 Penduduk Berumur 15 Tahun ke atas yang Bekerja Menurut Status Pekerjaan dan Lapangan Usaha di Kabupaten Kotawaringin Timur, 2020  
*Table* 3.2.4 Population 15 Years of Age and Over Who Work by Job Status and Business Field in Kotawaringin Timur Regency, 2020

| Status Pekerjaan Utama<br><i>Main Employment Status</i>  | Kategori Lapangan Usaha<br><i>Industrial Origin Category</i> |                 |               | Total          |
|--|--|-----------------|---------------|----------------|
|  | Pertanian<br>(2)   | Industri<br>(3) | Jasa<br>(4)   |                |
| (1)  | (2)  | (3)             | (4)           | (5)            |
| Berusaha Sendiri<br><i>Own account worker</i>  | 20 581   | 5 568           | 21 188        | 47 337         |
| Berusaha dibantu buruh tidak tetap/buruh tak dibayar<br><i>Employer assisted by temporary worker/unpaid worker</i> | 11 019   | 2 389           | 14 729        | 28 137         |
| Berusaha dibantu buruh tetap/buruh dibayar<br><i>Employer assisted by permanent worker/paid worker</i>             | 2 283  | 1 665           | 4 574         | 8 522          |
| Buruh/Karyawan/Pegawai<br><i>Regular employee</i>  | 27 114   | 18 644          | 47 629        | 93 387         |
| Pekerja Bebas Pertanian<br><i>Agricultural Casual employee</i>   | 10 790   | 0               | 0             | 10 790         |
| Pekerja Bebas Non Pertanian<br><i>Non- Agricultural Casual employee</i>  | 0  | 3 831           | 1 267         | 5 098          |
| Pekerja keluarga/tak dibayar<br><i>Family worker/unpaid worker</i>   | 12 871   | 1 202           | 10 585        | 24 658         |
| <b>Kotawaringin Timur</b>  | <b>84658</b>   | <b>33 299</b>   | <b>99 972</b> | <b>217 929</b> |

Catatan/ Notes : Survei Angkatan Kerja Nasional (SAKERNAS) BPS Kabupaten Kotawaringin Timur, Agustus / *National Labor Force Survey (SAKERNAS) BPS – Statistics of Kotawaringin Timur Regency, August*

**Tabel 3.2.5** Penduduk Berumur 15 Tahun Ke Atas yang Bekerja Selama Seminggu yang Lalu Menurut Jumlah Jam Kerja pada Pekerjaan Utama dan Jenis Kelamin di Kabupaten Kotawaringin Timur, 2020  
*Population 15 Years of Age and Over Who Worked During the Previous Week by Number of Working Hours on Main Industry and Sex in Kotawaringin Timur Regency, 2020*

| Jam Kerja Pekerjaan Utama (jam)<br><i>Working Hours on Main Industry (hours)</i> | Kategori Lapangan Usaha<br><i>Industrial Origin Category</i> |               |               | Jumlah<br><i>Total</i> |
|--|--|---------------|---------------|------------------------|
|  | Pertanian  | Industri      | Jasa          |                        |
| <b>(1)</b>   | (2)  | (3)           | (4)           | (5)                    |
| 0 <sup>1</sup>   | 2 271  | 1 236         | 3 487         | 6 994                  |
| 1 – 7  | 2 905  | 199           | 3 131         | 6 235                  |
| 8 – 14   | 7 871  | 872           | 7 198         | 15 941                 |
| 15 – 24  | 17 616   | 1 857         | 8 732         | 28 205                 |
| 25 – 34  | 13 950   | 2 864         | 9 090         | 25 904                 |
| 35+  | 40 045   | 26 271        | 68 334        | 134 650                |
| <b>Kotawaringin Timur</b>  | <b>84 658</b>  | <b>33 299</b> | <b>99 972</b> | <b>217 929</b>         |

Keterangan/Note: <sup>1</sup> Sementara tidak bekerja/ *Temporarily out of work*

Sumber/Source: Survei Angkatan Kerja Nasional (SAKERNAS) BPS Kabupaten Kotawaringin Timur, Agustus / *National Labor Force Survey (SAKERNAS) BPS – Statistics of Kotawaringin Timur Regency, August*

POPULATION & EMPLOYMENT

**Tabel 3.2.6** Penduduk Berumur 15 Tahun Ke Atas yang Bekerja Selama Seminggu yang Lalu Menurut Jumlah Jam Kerja pada Pekerjaan Utama dan Jenis Kelamin di Kabupaten Kotawaringin Timur, 2020  
*Population 15 Years of Age and Over Who Worked During the Previous Week by Number of Working Hours on Main Industry and Sex in Kotawaringin Timur Regency, 2020*

| Jam Kerja Pekerjaan Utama (jam)<br><i>Working Hours on Main Industry (hours)</i> | Jenis Kelamin/ Sex       |                            |                        |
|--|--------------------------|----------------------------|------------------------|
|  | Laki-Laki<br><i>Male</i> | Perempuan<br><i>Female</i> | Jumlah<br><i>Total</i> |
| <b>(1)</b>   | (2)                      | (3)                        | (4)                    |
| 0 <sup>1</sup>   | 4 283                    | 2 711                      | 6 994                  |
| 1 – 7  | 4 574                    | 1 661                      | 6 235                  |
| 8 – 14   | 7 073                    | 8 868                      | 15 941                 |
| 15 – 24  | 16 602                   | 11 603                     | 28 205                 |
| 25 – 34  | 19 065                   | 6 839                      | 25 904                 |
| 35+  | 97 477                   | 37 173                     | 134 650                |
| <b>Kotawaringin Timur</b>  | <b>149 074</b>           | <b>68 855</b>              | <b>217 929</b>         |

Keterangan/Note:  
 Sumber/Source:

<sup>1</sup> Sementara tidak bekerja/ *Temporarily out of work*  
 Survei Angkatan Kerja Nasional (SAKERNAS) BPS Kabupaten Kotawaringin Timur, Agustus / *National Labor Force Survey (SAKERNAS) BPS – Statistics of Kotawaringin Timur Regency, August*

**Tabel 3.2.7** Penduduk Berumur 15 Tahun Ke Atas yang Bekerja Selama Seminggu yang Lalu Menurut Jumlah Jam Kerja Seluruhnya dan Jenis Kelamin di Kabupaten Kotawaringin Timur, 2020  
*Population 15 Years of Age and Over Who Worked During the Previous Week by Total Working Hours and Sex in Kotawaringin Timur Regency, 2020*

| Jam Kerja Seluruhnya (jam)<br><i>Total Working Hours (hours)</i> | Jenis Kelamin/ Sex       |                            | Jumlah<br><i>Total</i> |
|--|--------------------------|----------------------------|------------------------|
|  | Laki-Laki<br><i>Male</i> | Perempuan<br><i>Female</i> |                        |
| (1)  | (2)                      | (3)                        | (4)                    |
| 0 <sup>1</sup>   | 4 283                    | 2 711                      | 6 994                  |
| 1 – 7  | 4 339                    | 1 499                      | 5 838                  |
| 8 – 14   | 6 303                    | 8 142                      | 14 445                 |
| 15 – 24  | 15 174                   | 12 281                     | 27 455                 |
| 25 – 34  | 17 602                   | 6 628                      | 24 230                 |
| 35+  | 101 373                  | 37 594                     | 138 967                |
| <b>Kotawaringin Timur</b>  | <b>149 074</b>           | <b>68 855</b>              | <b>217 929</b>         |

Keterangan/ *Note*: <sup>1</sup> Sementara tidak bekerja/ *Temporarily out of work*

Sumber/ *Source*: Survei Angkatan Kerja Nasional (SAKERNAS) BPS Kabupaten Kotawaringin Timur, Agustus / National Labor Force Survey (SAKERNAS) BPS – Statistics of Kotawaringin Timur Regency, August

POPULATION & EMPLOYMENT

**Tabel** 3.2.8 Penduduk Berumur 15 Tahun Ke Atas yang Bekerja Selama Seminggu yang Lalu Menurut Kelompok Umur dan Jenis Kelamin di Kabupaten Kotawaringin Timur, 2020  
*Population 15 Years of Age and Over Who Worked During the Previous Week by Age Group and Sex in Kotawaringin Timur Regency, 2020*

| Kelompok Umur<br><i>Age Group</i> | Jenis Kelamin/ Sex       |                            |                        |
|-----------------------------------|--------------------------|----------------------------|------------------------|
|                                   | Laki-Laki<br><i>Male</i> | Perempuan<br><i>Female</i> | Jumlah<br><i>Total</i> |
| <b>(1)</b>                        | (2)                      | (3)                        | (4)                    |
| 15-19                             | 6 285                    | 4 501                      | 10 786                 |
| 20-24                             | 13 660                   | 7 328                      | 20 988                 |
| 25-29                             | 18 511                   | 8 958                      | 27 469                 |
| 30-34                             | 18 246                   | 7 676                      | 25 922                 |
| 35-39                             | 18 596                   | 9 061                      | 27 657                 |
| 40-44                             | 18 455                   | 8 515                      | 26 970                 |
| 45-49                             | 16 416                   | 8 405                      | 24 821                 |
| 50-54                             | 14 915                   | 4 774                      | 19 689                 |
| 55-59                             | 11 135                   | 5 143                      | 16 278                 |
| 60+                               | 12 855                   | 4 494                      | 17 349                 |
| <b>Kotawaringin Timur</b>         | <b>149 074</b>           | <b>68 855</b>              | <b>217 929</b>         |

Sumber/Source: Survei Angkatan Kerja Nasional (SAKERNAS) BPS Kabupaten Kotawaringin Timur, Agustus / *National Labor Force Survey (SAKERNAS) BPS – Statistics of Kotawaringin Timur Regency, August*

**Tabel 3.2.9** Penduduk Berumur 15 Tahun Ke Atas yang Bekerja Selama Seminggu yang Lalu Menurut Lapangan Pekerjaan Utama dan Jenis Kelamin di Kabupaten Kotawaringin Timur, 2020  
*Population 15 Years of Age and Over Who Worked During the Previous Week by Industrial Origin Sector and Sex in Kotawaringin Timur Regency, 2020*

| Kategori Lapangan Usaha<br><i>Industrial Origin Category</i> | Jenis Kelamin/ Sex       |                            | Jumlah<br><i>Total</i> |
|--|--------------------------|----------------------------|------------------------|
|  | Laki-Laki<br><i>Male</i> | Perempuan<br><i>Female</i> |                        |
| (1)  | (2)                      | (3)                        | (4)                    |
| Pertanian  | 65 205                   | 19 453                     | 84 658                 |
| Industri   | 28 856                   | 4 443                      | 33 299                 |
| Jasa   | 55 013                   | 44 959                     | 99 972                 |
| Kotawaringin Timur   | 149 074                  | 68 855                     | 217 929                |

POPULATION & EMPLOYMENT

**Tabel 3.2.10** Rata-rata Upah/Gaji Bersih Sebulan Pekerja Formal menurut Lapangan Pekerjaan Utama (rupiah) di Kabupaten Kotawaringin Timur, 2020  
*Average Net Wage/Salary for a Month of Formal Workers by Industrial Origin Category in Kotawaringin Timur Regency, 2020*

| Kabupaten /Kota    | Kategori Lapangan Usaha<br><i>Industrial Origin Category</i> |           |           | Jumlah<br><i>Total</i> |
|--------------------|--|-----------|-----------|------------------------|
|                    | Pertanian  | Industri  | Jasa      |                        |
| <b>(1)</b>         | (2)  | (3)       | (4)       | (5)                    |
| Kotawaringin Timur | 2 278 328  | 2 652 308 | 2 554 568 | 2 493 878              |

Sumber/*Source*: Survei Angkatan Kerja Nasional (SAKERNAS) BPS Kabupaten Kotawaringin Timur, Agustus / *National Labor Force Survey (SAKERNAS) BPS – Statistics of Kotawaringin Timur Regency, August*



**Tabel 3.2.11** Rata-rata Upah/Gaji Bersih Sebulan Pekerja Informal menurut Lapangan Pekerjaan Utama (rupiah) di Kabupaten Kotawaringin Timur, 2020  
*Average Net Wage/Salary for a Month of Informal Workers by Industrial Origin Category in Kotawaringin Timur Regency, 2020*

| Kabupaten /Kota    | Kategori Lapangan Usaha<br><i>Industrial Origin Category</i> |           |           | Jumlah<br><i>Total</i> |
|--------------------|--|-----------|-----------|------------------------|
|                    | Pertanian  | Industri  | Jasa      |                        |
| <b>(1)</b>         | (2)  | (3)       | (4)       | (5)                    |
| Kotawaringin Timur | 1 500 226  | 2 225 552 | 2 262 775 | 1 878 880              |

Sumber/*Source*: Survei Angkatan Kerja Nasional (SAKERNAS) BPS Kabupaten Kotawaringin Timur, Agustus / *National Labor Force Survey (SAKERNAS) BPS – Statistics of Kotawaringin Timur Regency, August*

POPULATION & EMPLOYMENT

Tabel 3.2.12 Pencari Kerja Terdaftar Menurut Tingkat Pendidikan Tertinggi yang Ditamatkan dan Jenis Kelamin di Kabupaten Kotawaringin Timur, 2020  
*Registered Job Applicants by Educational Attainment and Sex in Kotawaringin Timur Regency, 2020*

| Pendidikan Tertinggi yang Ditamatkan<br><i>Educational Attainment</i>  | Jenis Kelamin/ Sex       |                            |                        |
|--|--------------------------|----------------------------|------------------------|
|  | Laki-Laki<br><i>Male</i> | Perempuan<br><i>Female</i> | Jumlah<br><i>Total</i> |
| (1)  | (2)                      | (3)                        | (4)                    |
| Tidak/Belum Pernah Sekolah<br><i>No Schooling</i>  | -                        | -                          | -                      |
| Tidak/Belum Tamat SD<br><i>Not Yet Completed Primary School</i>  | -                        | -                          | -                      |
| Sekolah Dasar<br><i>Primary School</i>   | 3                        | -                          | 3                      |
| Sekolah Menengah Pertama<br><i>Junior High School</i>  | 1                        | -                          | 1                      |
| Sekolah Menengah Atas<br><i>Senior High School</i>   | 101                      | 32                         | 133                    |
| Sekolah Menengah Kejuruan<br><i>Vocational Senior High School</i>  | 130                      | 80                         | 210                    |
| Diploma I/II/III/Akademi<br><i>Diploma I/II/III/Academy</i>  | 16                       | 67                         | 83                     |
| Universitas<br><i>University</i>   | 47                       | 63                         | 110                    |
| Kotawaringin Timur 2020  | 298                      | 242                        | 540                    |
| 2019   | 773                      | 842                        | 1 615                  |
| 2018   | 828                      | 940                        | 1 768                  |
| Sumber/Source: Dinas Tenaga Kerja dan Transmigrasi Kabupaten Kotawaringin Timur/ <i>Regional Office of Manpower and Transmigration of Kotawaringin Timur Regency</i> |                          |                            |                        |

**Tabel 3.2.13** Pasar Kerja Tercatat Pada Kantor Dinas Tenaga Kerja Kabupaten Kotawaringin Timur, 2020  
*Vacancies Registered at Labor Regional Office of Kotawaringin Timur Regency, 2020*

| Bulan<br>Month                 | Pendaftaran<br>Registered | Permintaan<br>Demand | Pengiriman<br>Tasking | Penempatan<br>Placed | Penghapusan<br>Wiped Out |
|--------------------------------|---------------------------|----------------------|-----------------------|----------------------|--------------------------|
| (1)                            | (2)                       | (3)                  | (4)                   | (5)                  | (6)                      |
| Januari/January                | 149                       | -                    | -                     | 28                   | 38                       |
| Februari/February              | 45                        | -                    | -                     | 28                   | 38                       |
| Maret/March                    | 33                        | -                    | -                     | 10                   | 29                       |
| April/April                    | 8                         | -                    | -                     | 18                   | 26                       |
| Mei/May                        | 48                        | -                    | -                     | 28                   | 5                        |
| Juni/June                      | 87                        | -                    | -                     | 48                   | 8                        |
| Juli/July                      | 47                        | -                    | -                     | 2                    | -                        |
| Agustus/August                 | 150                       | -                    | -                     | -                    | -                        |
| September/September            | 18                        | -                    | -                     | -                    | -                        |
| Oktober/October                | 30                        | -                    | -                     | 2                    | 8                        |
| November/November              | 65                        | -                    | -                     | -                    | -                        |
| Desember/December              | 37                        | -                    | -                     | 43                   | -                        |
| <b>Kotawaringin Timur 2020</b> | <b>717</b>                | <b>-</b>             | <b>-</b>              | <b>207</b>           | <b>152</b>               |
| 2019                           | 1 615                     | 611                  | 611                   | 611                  | 386                      |
| 2018                           | 1 768                     | -                    | -                     | 792                  | -                        |

Sumber/Source: Dinas Tenaga Kerja dan Transmigrasi Kabupaten Kotawaringin Timur/ Regional Office of Manpower and Transmigration of Kotawaringin Timur Regency

POPULATION & EMPLOYMENT

Tabel 3.2.14 Pencari Kerja Terdaftar Menurut Jenis Pendidikan di Kabupaten Kotawaringin Timur, 2020  
*Number of Job Seekers by Educational Level in Kotawaringin Timur Regency, 2020*

| Pendidikan Tertinggi yang Ditatamkan<br><i>Educational Attainment</i> | Belum Ditempatkan Tahun Lalu<br><i>Unplaced Last Year</i>   | Pendaftaran Tahun Ini<br><i>Registered This Year</i> | Ditempatkan Tahun Ini<br><i>Placed This Year</i> | Dihapuskan<br><i>Wiped Out</i> | Belum Ditempatkan Tahun Ini<br><i>Unplaced This Year</i> |
|---|---|--|--|--------------------------------|--|
| (1)   | (2)   | (3)  | (4)  | (5)                            | (6)  |
| Tidak/Belum Pernah Sekolah<br><i>No Schooling</i>                     | -   | -  | -  | -                              | -  |
| Tidak/Belum Tamat SD<br><i>Not Yet Completed Primary School</i>       | -   | -  | -  | -                              | -  |
| Sekolah Dasar<br><i>Primary School</i>                                | 8   | 3  | 1  | -                              | 47   |
| Sekolah Menengah Pertama<br><i>Junior High School</i>                 | 357   | 1  | 1  | 1                              | 763  |
| Sekolah Menengah Atas<br><i>Senior High School</i>                    | 3 014   | 365  | 152  | 3                              | 3 221  |
| Sekolah Menengah Kejuruan<br><i>Vocational Senior High School</i>     | -   | -  | -  | -                              | -  |
| Diploma I/II/III/Akademi<br><i>Diploma I/II/III/Academy</i>           | 1 115   | 43   | 15   | 16                             | 3 541  |
| Universitas<br><i>University</i>                                      | 1 346   | 117  | 38   | 24                             | 2 820  |
| <b>Kotawaringin Timur</b>   | <b>5 840</b>  | <b>529</b>   | <b>207</b>                                       | <b>44</b>                      | <b>10 392</b>  |
| Sumber/Source:  | Dinas Tenaga Kerja dan Transmigrasi Kabupaten Kotawaringin Timur/ <i>Regional Office of Manpower and Transmigration of Kotawaringin Timur Regency</i> |  |  |                                |  |

**Tabel** 3.2.15 Upah Minimum Kabupaten (Rupiah) per Bulan di Kabupaten Kotawaringin Timur, 2012 - 2020  
**Table** *Monthly Minimum Regency Wages (rupiahs) in Kotawaringin Timur Regency, 2012 - 2020*

| Tahun<br>Year<br>(1)  | Upah Minimum Kabupaten<br>Minimum Regency Wages<br>(2) |
|---|--|
| 2012  | 1 386 500  |
| 2013  | 1 608 340  |
| 2014  | 1 817 424  |
| 2015  | 2 008 254  |
| 2016  | 2 168 914  |
| 2017  | 2 347 849  |
| 2018  | 2 552 347  |
| 2019  | 2 757 300  |
| 2020  | 2 991 946  |
| Sumber/Source: Dinas Tenaga Kerja dan Transmigrasi Kabupaten Kotawaringin Timur/ Regional Office of Manpower and Transmigration of Kotawaringin Timur Regency |  |

POPULATION & EMPLOYMENT

Tabel 3.2.16 Upah Minimum Sektoral Kabupaten (Rupiah) per Bulan di Kabupaten Kotawaringin Timur, 2019  
 Population 15 Years Age and Over by Type of Activity  
*Monthly Sectoral Minimum Regency Wages (rupiahs) in Kotawaringin Timur Regency, 2019*


| UMK Per Sektor (Rp.)<br><i>Monthly Sectoral Minimum Regional Wage</i> | Upah Minimum Kabupaten<br><i>Minimum Regency Wages</i>  |
|---|---|
| (1)   | (2)   |
| I. Sektor Pertanian, Peternakan, Kehutanan, Perburuan dan Perikanan   |   |
| (12) Perkebunan dan Hutan Tanaman Industri (HTI)                      | 2 776 460   |
| (15200) Penebangan Kayu (Logging)                                     | 2 776 460   |
| II. Sektor Industri Pengolahan  | 2 776 036   |
| III. Sektor Bangunan  | 2 908 036   |
| IV. Sektor Pertambangan dan Penggalian                                | 2 908 036   |
| V. Sektor Jasa  | 2 776 460   |
| VI. Sektor Listrik, Gas dan Air                                       | 2 776 460   |
| Sumber/Source:  | Dinas Tenaga Kerja dan Transmigrasi Kabupaten Kotawaringin Timur/ <i>Regional Office of Manpower and Transmigration of Kotawaringin Timur Regency</i> |

## BAB 4 SOSIAL & KESEJAHTERAAN RAKYAT

*Social & Welfare*

Jumlah Fasilitas Olahraga  
di Kabupaten Kotawaringin Timur 2020  
*Number of Sport Facility in Kotawaringin Timur Regency 2020*

**292** fasilitas  
facilities



**95,66%**

Persentase Rumah Tangga dengan Sumber  
Penerangan Listrik PLN 2020

*Percentage of Household by Lighting Source with State Electricity 2020*



Persentase Rumah Tangga dengan Luas  
Lantai 50-99 m<sup>2</sup> 2020

*Percentage of Household with Floor Area 50-99 m<sup>2</sup> 2020*

**53,62 %**





## PENJELASAN TEKNIS

## TECHNICAL NOTES

- |   |   |
|---|---|
| <p>1. Tidak/belum pernah sekolah adalah mereka yang tidak pernah atau belum pernah terdaftar dan tidak pernah atau belum pernah aktif mengikuti pendidikan di suatu jenjang pendidikan formal.</p>  | <p>1. <i>Not/never attending school is someone who has never attended or never registered in a formal education, such as primary, secondary and tertiary education.</i></p>   |
| <p>2. Masih bersekolah adalah mereka yang terdaftar dan aktif mengikuti pendidikan di suatu jenjang pendidikan formal (Paket A, B, atau C) baik pendidikan dasar, menengah maupun pendidikan tinggi, bagi mahasiswa yang sedang cuti di anggap masih sekolah.</p> | <p>2. <i>Attending school is someone who is currently attending primary, secondary or tertiary education, including package A, package B or package C. College student who postpones his/her study is considered as attending school.</i></p> |
| <p>3. Tidak bersekolah lagi adalah mereka yang pernah terdaftar dan aktif mengikuti pendidikan di suatu jenjang pendidikan formal, tetapi pada saat pencacahan tidak lagi terdaftar dan tidak aktif mengikuti pendidikan.</p>                                     | <p>3. <i>Not attending school anymore is someone who had enrolled and participated in a formal education in the past including package A, package B or package C, but currently does not attend school.</i></p>                               |

4. Tamat sekolah adalah menyelesaikan pelajaran yang ditandai dengan lulus ujian akhir pada kelas atau tingkat terakhir suatu jenjang pendidikan di sekolah negeri maupun swasta dengan mendapatkan tanda tamat belajar/ijazah. Seseorang yang belum mengikuti pelajaran pada kelas tertinggi tetapi telah mengikuti ujian akhir dan lulus dianggap tamat sekolah.
5. Dapat membaca dan menulis artinya dapat membaca dan menulis kata-kata/kalimat sederhana dengan suatu aksara tertentu.
6. Sekolah adalah lembaga pendidikan formal yang dimulai dari pendidikan dasar, menengah, dan tinggi. Pendidikan yang dicatat adalah pendidikan formal berdasar kurikulum Kementerian Pendidikan dan Kebudayaan, termasuk pendidikan yang diselenggarakan oleh pondok pesantren dengan memakai kurikulum Kementerian Pendidikan dan Kebudayaan, seperti madrasah ibtidaiyah (MI), madrasah tsanawiyah (MTs), dan madrasah aliyah (MA).
4. *Completed particular level of education is someone who has completed particular level of education in private or public school and accepting graduation certificate. Someone who has never attended the highest grade but passed the final exam is considered as completed particular level of education.*
5. *Able to read and write is the ability to read and write a simple sentence in any letter of alphabets.*
6. *School is a formal education institution starting from primary, secondary and tertiary education. The education data recorded in the survey covering data on formal education based on the curriculum set up by Ministry of Education and Culture including education carried out by muslim boarding school (pondok pesantren) implementing the Ministry of Education and Culture curriculum, such as madrasah ibtidaiyah (Islamic primary school), madrasah tsanawiyah (Islamic junior high school) and madrasah aliyah (Islamic senior high school).*

7. Madrasah ibtidaiyah adalah lembaga pendidikan berciri khas Islam pada jenjang sekolah dasar (SD). Madrasah tsanawiyah adalah lembaga pendidikan berciri khas Islam pada jenjang sekolah menengah pertama (SMP). Madrasah aliyah adalah lembaga pendidikan berciri khas Islam pada jenjang sekolah menengah atas (SMA).
  8. Rumah sakit adalah tempat pemeriksaan dan perawatan kesehatan, biasanya berada di bawah pengawasan dokter/tenaga medis.
  9. Rumah sakit bersalin/rumah bersalin adalah rumah sakit yang dilengkapi dengan fasilitas untuk melahirkan, pemeriksaan kehamilan, pemeriksaan ibu dan anak serta berada di bawah pengawasan dokter dan atau bidan senior.
  10. Pusat kesehatan masyarakat (Puskesmas) adalah unit pelayanan kesehatan milik pemerintah yang bertanggung jawab terhadap pelayanan kesehatan masyarakat untuk wilayah kecamatan. Tim puskesmas sesuai jadwal dapat melakukan kegiatan puskesmas keliling ke tempat-tempat tertentu dalam wilayah
7. *Madrasah ibtidaiyah is Islamic school at primary education. Madrasah tsanawiyah is Islamic school at lower secondary education and madrasah aliyah is Islamic school at higher secondary education*
  8. *The hospital is a place for health check, usually controlled/supervised by doctors/medical personnel.*
  9. *Maternity hospital/maternal health care center is a hospital completed with health facilities for birth delivery, pregnancy check and consultation and post-natal check, under the supervision of doctor and or senior midwives.*
  10. *Public health centre (PHC) is a health centre provided by the government that is responsible for the delivery of health services to the community at the subdistrict level. Officials in the PHC as scheduled can provide health services in their working areas in the effort of closing their services to the community through mobile PHC program.*

kerjanya, untuk mendekatkan pelayanan dengan masyarakat.

11. Puskesmas pembantu (Pustu) yaitu unit pelayanan kesehatan masyarakat yang membantu kegiatan puskesmas di sebagian dari wilayah kerja. Pada beberapa daerah balai pengobatan telah berubah fungsi menjadi pustu walaupun papan nama masih tertulis balai pengobatan.
11. *Subsidiary public health centre is a health facility that assist the public health centre in its part of working area. In several regions, health check points (balai pengobatan) has changes their status into subsidiary public health centre, although their sign written in the board remains unchanged.*
12. Apotik adalah tempat penjualan obat yang mempunyai izin operasi dari Kementerian Kesehatan, u.p Badan POM, di bawah pengawasan apoteker.
12. *Pharmacy is a place of selling medicines having permit operation from the Ministry of Health, through The National Agency of Drug and Food Control, under the control of pharmacist.*
13. Jumlah pemeluk agama/kepercayaan merupakan data yang bersumber dari Kantor Wilayah Kementerian Agama Provinsi Kalimantan Tengah. Kantor Wilayah Kementerian Agama Provinsi Kalimantan Tengah memperoleh data dari Kantor Kementerian Agama kabupaten/kota di Kalimantan Tengah. Kantor Kementerian Kabupaten/Kota memperoleh data melalui Kantor Urusan Agama setiap kecamatan. Kantor Urusan Agama Kecamatan memperoleh data
13. *The population by religion was sourced from the Ministry of Religious Office of Kalimantan Tengah Province. Ministry of Religious Office of Kalimantan Tengah obtained data from the Ministry of Religious Office of Regency/Municipality in Kalimantan Tengah Province. Ministry of Religious Office of Regency/Municipality obtained data from every Religious Affairs Office of each sub-district. Subsditric Religious Affairs Office obtained data from the villages/kelurahan. The data*

dari kelurahan-kelurahan. Data yang berasal dari kelurahan diperoleh dengan registrasi penduduk.

*was derived by registration of residents.*

14. Jumlah tindak pidana menggambarkan jumlah kasus tindak pidana yang terjadi pada kurun waktu tertentu.
  15. Bencana alam adalah bencana yang diakibatkan oleh peristiwa atau serangkaian peristiwa yang disebabkan oleh alam, antara lain berupa gempa bumi, tsunami, gunung meletus, banjir, kekeringan, angin topan dan tanah longsor (UU No. 24 tahun 2007).
14. *Crime total refers to the number of criminal cases occurring during a given period.*
  15. *Natural disaster is disaster that is caused by a natural occurrence or a series of natural occurrences that includes earthquake, tsunami, volcanic eruption, flood, drought, cyclone and landslide (Law No. 24 of 2007).*



## ULASAN

## DESCRIPTION

## Pendidikan

Menurut data Susenas tahun 2020 yang diselenggarakan oleh BPS Kabupaten Kotawaringin Timur, persentase penduduk berusia 7 sampai dengan 24 tahun yang tidak atau belum pernah sekolah sebesar 0,29 persen. Adapun jika dilihat dari jenis kelamin nya, angka tidak atau belum pernah bersekolah penduduk usia 7-24 tahun adalah laki-laki dengan kelompok usia 16-18 tahun. Hal ini menunjukkan bahwa tingkat partisipasi sekolah laki-laki cenderung rendah dari laki-laki.

Masih menurut survei yang sama, angka tidak bersekolah lagi untuk penduduk laki-laki paling besar terdapat pada kelompok umur 16 sampai dengan 18 tahun. Nilainya cukup tinggi yaitu 3,27 persen.

Hal ini sejalan dengan APM atau Angka Partisipasi Murni dan APK atau Angka Partisipasi Kasar Kabupaten Kotawaringin Timur tahun 2020 yang cenderung mengalami peningkatan, semakin tinggi pendidikan semakin rendah partisipasi penduduk bersekolahnya. Tercatat APM untuk level pendidikan SMA sederajat

## Education

*According to the 2020 Susenas data organized by BPS Kotawaringin Timur Regency, the percentage of population aged 7 to 24 years who did not or had never attended school was 0,29 percent. As for when viewed from its gender, the number of not or never attended school population aged 7-24 years are men with the age group of 16-18 years. This shows that the level of men school participation tends to be lower than that of women.*

*Still according to the same survey, the number of out of school for the male population is greatest in the age group of 16 to 18 years. The value is quite high at 3,27 percent.*

*This seems to be in line with the APM or the Pure Participation Rate and APK or the Kotawaringin Timur District Rough Participation Rate in 2019 which tends to increase, the higher the education the lower the participation of the population attending school. APM recorded for the level of high school education is equal to only 47.28 percent. This*

hanya 47,28 persen. Angka ini menunjukkan bahwa kurang dari setengah penduduk usia normal SMA atau 15-18 tahun yang masih bersekolah SMA sederajat.

Selanjutnya tentang jumlah sarana pendidikan, jumlah sekolah untuk semua jenjang pendidikan terbilang masih sama dengan tahun sebelumnya. Fasilitas pendidikan yang ada saat ini berada dibawah koordinasi Dinas Pendidikan untuk Taman Kanak-Kanak, Sekolah Dasar, Sekolah Menengah Pertama, Sekolah Menengah Atas, Sekolah Menengah Kejuruan dan Sekolah Luar Biasa. Sedangkan untuk sekolah Islam, berada dibawah koordinasi Kementerian Agama yaitu Raudhatul Arafah, Madrasah Ibtidaiyah, Madrasah Tsanawiyah, dan Madrasah Aliyah. Adapun saat ini Kementerian agama juga menjadi pengawas adanya sekolah Pondok Pesantren baik yang pelajaran formal maupun non formal.

Semakin tinggi jenjang pendidikan, jumlah fasilitas pendidikannya juga semakin berkurang, begitu pula dengan jumlah murid dan gurunya. Hal ini menunjukkan masih belum merata nya kesempatan pendidikan untuk semua penduduk. Dari 17 kecamatan di Kabupaten Kotawaringin Timur, tercatat hanya 12 kecamatan yang memiliki fasilitas pendidikan sampai tingkat SMA sederajat.

*figure shows that less than half of the normal high school age population or 15-18 years old are still attending high school equals.*

*Furthermore, regarding the number of educational facilities, the number of schools for all levels of education is still the same as the previous year. The current educational facilities are under the coordination of the Education Office for Kindergartens, Elementary Schools, Middle Schools, Middle Schools, High Schools, Vocational Schools and Special Schools. As for Islamic schools, it is under the coordination of the Ministry of Religion, namely Raudhatul Arafah, Madrasah Ibtidaiyah, Madrasah Tsanawiyah, and Madrasah Aliyah. As for now the Ministry of Religion also oversees the existence of Islamic boarding schools, both formal and non-formal.*

*The higher the level of education, the number of educational facilities is also decreasing, as well as the number of students and teachers. This shows that education opportunities for all residents are still uneven. From 17 sub-districts in Kotawaringin Timur Regency, only 12 sub-districts recorded educational facilities up to senior high school level.*



Selain jumlah sekolah, jumlah guru pengajar pada 2020 masih belum banyak berubah jika dibanding tahun 2019. Hal ini juga bisa dilihat dari rasio guru murid untuk semua jenjang pendidikan masih tinggi, angkanya berkisar pada 11 sampai dengan 18. Hal ini berarti bahwa satu orang guru menangani antara 11 sampai 18 murid. Secara teori, semakin kecil angka rasio murid guru semakin baik. Hal ini karena pendidikan akan terfokus dan guru dapat lebih maksimal memberikan pengajaran kepada murid dengan jumlah yang ideal.

Adapun untuk pendidikan bagi anak berkebutuhan khusus, menurut data Dinas Pendidikan Kabupaten Kotawaringin Timur terdapat 5 SDLB (Sekolah Dasar Luar Biasa). Namun fasilitas pendidikan ini baru tersedia di wilayah perkotaan tepatnya di Kecamatan Baamang dan Parenggean.

Salah satu indikator keberhasilan pembangunan dalam rangka memberikan pendidikan kepada semua penduduk adalah memberantas buta aksara. Adapun data series 5 tahun terakhir menunjukkan perkembangan positif. Tercatat AMH Kabupaten Kotawaringin Timur tahun 2020 98,83 atau turun 0,52 dari tahun sebelumnya sebesar 99,35. Angka ini menunjukkan bahwa hanya

*In addition to the number of schools, the number of teaching teachers in 2020 has not changed much compared to 2019. This can also be seen from the ratio of student teachers for all levels of education is still high, the numbers range from 11 to 18. This means that one teacher handles between 11 and 18 students. In theory, the smaller the student teacher ratio the better. This is because education will be focused and the teacher can maximally provide teaching to students with the ideal amount.*

*As for education for children with special needs, according to data from the Kotawaringin Timur District Education Office there are 5 SDLB (Special Elementary Schools). However, this education facility is only available in urban areas, precisely in the Districts of Baamang and Parenggean.*

*One indicator of development in the context of providing education to all residents is eradicating illiteracy. The data series of the last 5 years showed positive developments. AMH Kotawaringin Timur Regency recorded in 2020 98,83 or decreased 0,52 from the previous year of 99,35. This figure shows that only less than 1 percent of the population aged 15 years and over are illiterate. And if*

kurang dari 1 persen penduduk usia 15 tahun keatas yang buta huruf. Dan jika di analisis lebih jauh jumlah penduduk laki-laki lebih sedikit yang buta huruf daripada penduduk perempuan. Hal ini sejalan dengan angka npartisipasi sekolah penduduk laki laki yang lebih tinggi dari penduduk perempuan.

### Organisasi Pemuda dan Fasilitas Olahraga

Ketersediaan fasilitas olahraga menjadi salah satu indikator penilaian keberhasilan pembangunan di suatu daerah. Menurut data Dinas Pemuda dan Olahraga Kabupaten Kotawaringin Timur jumlah fasilitas olahraga tahun 2020 sebanyak 292 unit. Jumlah ini terdiri dari bangunan fisik berupa lapangan, gedung serbaguna, kolam renang, sangar senam sampai degan taman bermain.

Terhitung sejak 2020, beberapa fasilitas olahraga yang berskala kecil seperti lapangan tenis meja tidak lagi masuk dalam kategori aset fasilitas olahraga dengan alasan mudah mengalami kerusakan dan tidak bertahan lama.

### Kesehatan

Menurut Pendataan Potensi Desa BPS, tercatat pada tahun 2020

*analyzed further the number of male population is less illiterate than the female population. This is in line with the number of male school participation that is higher than female population.*

### *Youth Organizations and Sports Facilities*

*The availability of sport facilities is one indicator of the success of development in an area. According to data from the Youth and Sports Department of Kotawaringin Timur Regency, the number of sports facilities in 2020 will be 292 units. This amount consists of physical buildings in the form of fields, multipurpose buildings, swimming pools, gymnastics frightening to the playground.*

*As of 2020, some small-scale sports facilities such as table tennis courts are no longer included in the asset category of sports facilities on the grounds that they are easily damaged and do not last long,*

### *Health*

jumlah desa/ kelurahan fasilitas kesehatan cenderung meningkat. Jumlah rumah sakit sebanyak 3 unit, puskesmas 21 unit, pustu 145 unit, apotek 11 unit.

Sedangkan untuk tenaga kesehatan, Dinas Kesehatan Kabupaten Kotawaringin Timur mencatat jumlahnya mengalami peningkatan dibanding tahun sebelumnya. Pada tahun 2020 tercatat 123 dokter.

Menurut Dinas Kesehatan, persentase balita yang menerima imunisasi pada tahun 2020 meningkat sebesar 5 hingga 10 persen dari tahun sebelumnya.

#### Keluarga Berencana / KB

Data tentang KB bersumber dari Dinas Pemberdayaan Perempuan Perlindungan Anak Pengendalian Penduduk dan Keluarga Berencana atau DP3AKB Kabupaten Kotawaringin Timur. Menurut dinas tersebut, pada tahun 2020 masih terus dilakukan penyuluhan kesehatan reproduksi, dan penyuluhan KB. Targetnya adalah pelajar atau remaja usia 15-24 tahun. Penyuluhan lain yang dilakukan adalah untuk pencegahan penyebaran HIV/AIDS sebagai salah satu penyakit paling mematikan saat ini.

*According to BPS Village Potential Data Collection, recorded in 2020 the number of villages / kelurahan in health facilities tends to increase. The number of hospitals is 3 units, 21 units of puskesmas, 145 units of pustu, 11 units of pharmacies.*

*As for health workers, the Kotawaringin Timur District Health Office recorded an increase compared to the previous year. In 2020 there were 123 doctors.*

*According to the Department of Health, the percentage of children under five who received immunizations in 2020 increased by 5 to 10 percent from the previous year.*

#### Family Planning / KB

*Data on family planning is sourced from the Women's Empowerment Office for Child Protection for Population and Family Planning Control or DP3AKB of Kotawaringin Timur Regency. According to the agency, in 2020 there will continue to be reproductive health 133 ounsellor 133 , and family planning 133ounsellor133. The target is students or adolescents aged 15-24 years. Another 133ounsellor133 is to prevent the spread of HIV / AIDS as one of the deadliest diseases at this time.*

Dinas DP3AKB juga mengumpulkan data mengenai peserta KB Aktif menurut jenis KB yang digunakan. Data tahun 2020 menunjukkan jenis KB yang paling banyak digunakan oleh Pasangan Usia Subur/PUS di Kabupaten Kotawaringin Timur adalah suntikan/ *Injection*. Jumlahnya meningkat signifikan dari tahun sebelumnya yaitu 33.284 menjadi 34.380. Sedangkan untuk jumlah fasilitas KB seperti Klinik/ KKB dan Pos Pelayanan / PPKB Desa jumlahnya pada tahun 2020 sebanyak 164 unit dan 186 pos. PPKB adalah masyarakat yang ditunjuk untuk menjadi penyuluh KB di suatu desa.

Selain data KB, DP3AKB juga mengumpulkan data tentang kekerasan terhadap anak dan perempuan. Tercatat pada tahun 2020 terdapat 26 korban kekerasan dengan kasus terbanyak adalah kekerasan fisik.

### Agama

Data yang bersumber dari Kementerian Agama Kabupaten Kotawaringin Timur atau Kemenag menunjukkan bahwa mayoritas penduduk beragama Islam. Adapun jumlah rumah ibadah Masjid sebanyak 392 dan 412 mushola. Sedangkan data tentang jamaah haji, pada tahun 2020 sebanyak 172 jamaah haji akan diberangkatkan.

*The DP3AKB Office also collects data on Active KB participants according to the type of KB used. Data for 2020 shows that the type of family planning that is most widely used by Fertile Age couples in Kotawaringin Timur Regency is injection / injection. The number increased significantly from the previous year which was 33.284 to 34.380. As for the number of family planning facilities such as Clinics / KKB and Village Service Posts / PPKB, in 2020 there were 164 units and 186 posts. PPKB is a community appointed to become a family planning 134ounselor in a village.*

*In addition to KB data, DP3AKB also collects data on violence against children and women. In 2020 there were 26 victims of violence with the most cases being physical violence.*

### Religion

*Data sourced from the Ministry of Religion of Kotawaringin Timur Regency or Ministry of Religion shows that the majority of the population is Muslim. The number of mosque worship places is 392 and 412 prayer rooms. While data on hajj pilgrimage, in 2020 as many as 172 hajj pilgrims have departed.*

Masih menurut Kemenag, data tentang perkumpulan keagamaan di Kabupaten Kotawaringin Timur **terdiri atas majelis ta'lim pada** 2020 tercatat sebanyak 172. Sedangkan untuk pemuka agama yang terdaftar di Kemenag untuk agama islam sebanyak 55, Kristen 112, Katolik 4, Hindu 133, Budha 15 orang, dan Kong Hu Chu 1 orang.

### Kriminalitas

Menurut POLRES Kabupaten Kotawaringin Timur, tindak pidana yang terjadi pada periode 2019-2020 mengalami penurunan. Jumlah tindak pidana pada tahun 2020 sebanyak 131 kejadian dibandingkan kejadian tindak pidana tahun sebelumnya 168 kasus. Jumlah kasus tindak pidana yang telah diselesaikan ada sebanyak 75 kasus. Angka Resiko Penduduk Terkena Tindak Pidana relative sama. Sedangkan selang waktu terjadinya tindak pidana tahun 2020 adalah 66 Jam 52 menit 35 detik. Angka ini menunjukkan bahwa terjadi penurunan resiko seseorang terkena tindak kejahatan di Kabupaten Kotawaringin Timur jikda dibandingkan dengan tahun sebelumnya.

### Kemiskinan

BPS menghitung kemiskinan dengan melakukan pendekatan berbeda untuk mengetahui kualitas

*Still according to the Ministry of Religion, the data on religious associations in Kotawaringin Regency consisted of 97 majors in 2020 recorded as many as 172. While for religious leaders registered at the Ministry of Religion for Islam as many as 55, Christian 112, Catholic 4, Buddhist 15 people, Hindu, 133 people, and Kong Hu Chu 1 people.*

### Criminality

*According to the Kotawaringin Timur District Police Resort, criminal acts that occurred in the period 2019-2020 have decreased. The number of criminal acts in 2020 was 131 incidents compared to the previous year's crime of 168 cases. The number of criminal cases that have been resolved is 75 cases. The number of people affected by crime has almost same. While the lapse of the occurrence of criminal acts in 2020 is 66 hours 52 minutes 35 seconds. This figure shows that there is a decrease in the risk of someone being exposed to a crime in Kotawaringin Timur Regency if compared to the previous year.*

### Poverty

*BPS calculates poverty by taking a different approach to find out the*

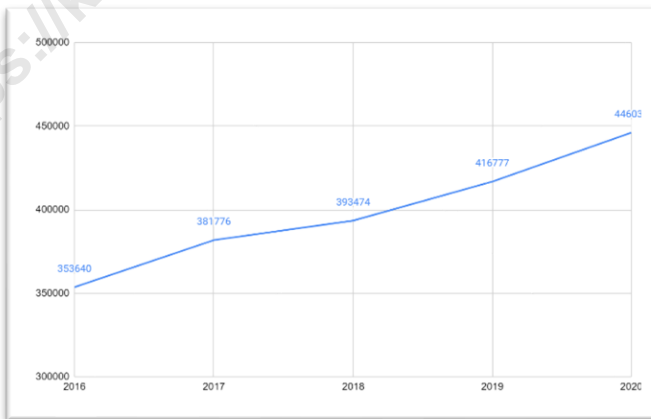
kehidupan masyarakat Kotawaringin Timur yang dihimpun dalam Indeks Pembangunan Manusia/IPM. IPM Kotawaringin Timur mengalami peningkatan pada tahun 2020 yaitu sebesar 71,31. Angka ini menunjukkan bahwa IPM Kabupaten Kotawaringin Timur telah memasuki kategori IPM tinggi. Sedangkan untuk indikator kemiskinan lain seperti Garis Kemiskinan dan persentase penduduk miskin pada tahun 2020 angka nya sebesar Rp. 446.039 rupiah dan 5,62 persen.

*quality of life of the people of Kotawaringin Timur collected in the Human Development Index / HDI. Kotawaringin Timur HDI has increased in 2020 amounting to 71,31. This figure shows that the Kotawaringin Timur Regency HDI has entered the high HDI category. As for other poverty indicators such as the Poverty Line and the percentage of poor people in 2020 the figure is Rp. 446.039 rupiah and 5,62 percent.*

**Gambar 6.** Indeks Pembangunan Manusia Kabupaten Kotawaringin Timur, 2016-2020  
*Picture*  
**Human Development Index/ HDI in Kotawaringin Timur Regency, 2016-2020**



**Gambar 7.** Garis Kemiskinan dan Penduduk Miskin Kabupaten Kotawaringin Timur, 2016-2020  
*Picture*  
**Poverty Line and Number of Poor People in Kotawaringin Timur Regency, 2016-2020**







4.1 Pendidikan/*Education*

**Tabel 4.1.1** Jumlah Sekolah, Guru, dan Murid Taman Kanak-Kanak (TK) di Bawah Kementerian Pendidikan dan Kebudayaan Menurut Kecamatan di Kabupaten Kotawaringin Timur, 2020/2021  
*Number of Schools, Teachers, and Pupils in Kindergarten Under The Ministry of Education and Culture by Sub District in Kotawaringin Timur Regency, 2020/2021*

| Kecamatan<br><i>Subdistrict</i> | Sekolah / <i>Schools</i> |                          |                        |
|---------------------------------|--------------------------|--------------------------|------------------------|
|                                 | Negeri<br><i>Public</i>  | Swasta<br><i>Private</i> | Jumlah<br><i>Total</i> |
| (1)                             | (2)                      | (3)                      | (4)                    |
| Mentaya Hilir Selatan           | -                        | 15                       | 15                     |
| Teluk Sampit                    | -                        | 6                        | 6                      |
| Pulau Hanaut                    | -                        | 9                        | 9                      |
| Mentawa Baru Ketapang           | 2                        | 47                       | 49                     |
| Seranau                         | -                        | 3                        | 3                      |
| Mentaya Hilir Utara             | -                        | 11                       | 11                     |
| Kota Besi                       | 1                        | 10                       | 10                     |
| Telawang                        | 1                        | 9                        | 10                     |
| Baamang                         | -                        | 25                       | 25                     |
| Cempaga                         | -                        | 14                       | 14                     |
| Cempaga Hulu                    | -                        | 13                       | 13                     |
| Parenggean                      | 1                        | 36                       | 37                     |
| Tualan Hulu                     | -                        | 13                       | 13                     |
| Mentaya Hulu                    | -                        | 19                       | 19                     |
| Bukit Santuai                   | -                        | 10                       | 10                     |
| Antang Kalang                   | -                        | 8                        | 8                      |
| Telaga Antang                   | -                        | 14                       | 14                     |
| <b>Kotawaringin Timur</b>       | <b>5</b>                 | <b>262</b>               | <b>267</b>             |

Lanjutan Tabel/Continued Table 4.1.1

| Kecamatan<br>Subdistrict  | Guru <sup>1</sup> / Teachers <sup>1</sup> |                   | Jumlah<br>Total |
|---------------------------|---|-------------------|-----------------|
|                           | Negeri<br>Public                          | Swasta<br>Private |                 |
| (1)                       | (2)                                       | (3)               | (4)             |
| Mentaya Hilir Selatan     | 1   | 33                | 34              |
| Teluk Sampit              | -   | 10                | 10              |
| Pulau Hanaut              | -   | 35                | 35              |
| Mentawa Baru Ketapang     | 41  | 132               | 173             |
| Seranau                   | -   | 4                 | 4               |
| Mentaya Hilir Utara       | -   | 14                | 14              |
| Kota Besi                 | 6   | 23                | 29              |
| Telawang                  | 1   | 14                | 15              |
| Baamang                   | 1   | 14                | 15              |
| Cempaga                   | 3   | 34                | 37              |
| Cempaga Hulu              | 1   | 28                | 29              |
| Parenggean                | 6   | 70                | 76              |
| Tualan Hulu               | -   | 13                | 13              |
| Mentaya Hulu              | 1   | 24                | 25              |
| Bukit Santuai             | 1   | 20                | 21              |
| Antang Kalang             | -   | 22                | 22              |
| Telaga Antang             | -   | 32                | 32              |
| <b>Kotawaringin Timur</b> | <b>62</b>                                 | <b>522</b>        | <b>584</b>      |

Lanjutan Tabel/*Continued Table* 4.1.1

| Kecamatan<br><i>Subdistrict</i> | Murid <sup>1</sup> / <i>Pupils<sup>1</sup></i> |                          | Jumlah<br><i>Total</i> |
|---------------------------------|--|--------------------------|------------------------|
|                                 | Negeri<br><i>Public</i>                        | Swasta<br><i>Private</i> |                        |
| (1)                             | (2)  | (3)                      | (4)                    |
| Mentaya Hilir Selatan           | -  | 845                      | 845                    |
| Teluk Sampit                    | -  | 148                      | 148                    |
| Pulau Hanaut                    | -  | 205                      | 205                    |
| Mentawa Baru Ketapang           | 261  | 1 768                    | 2 029                  |
| Seranau                         | -  | 44                       | 44                     |
| Mentaya Hilir Utara             | -  | 572                      | 572                    |
| Kota Besi                       | 79   | 368                      | 447                    |
| Telawang                        | -  | 193                      | 193                    |
| Baamang                         | -  | 771                      | 771                    |
| Cempaga                         | -  | 543                      | 543                    |
| Cempaga Hulu                    | -  | 690                      | 690                    |
| Parenggean                      | 71   | 1 120                    | 1 191                  |
| Tualan Hulu                     | -  | 342                      | 342                    |
| Mentaya Hulu                    | -  | 686                      | 686                    |
| Bukit Santuai                   | -  | 185                      | 185                    |
| Antang Kalang                   | -  | 378                      | 378                    |
| Telaga Antang                   | -  | 537                      | 537                    |
| <b>Kotawaringin Timur</b>       | <b>411</b>                                     | <b>9 395</b>             | <b>9 806</b>           |

Catatan/ *Note*: <sup>1</sup> *Jumlah guru termasuk kepala sekolah dan guru*/The total of teachers including headmaster and teacher

Sumber/ *Source*: *Kementerian Pendidikan dan Kebudayaan, Sistem Data Pokok Pendidikan, data semester ganjil*/Ministry of Educations and Culture, Basic Education Data System, odd semester

## SOCIAL & WELFARE

**Tabel 4.1.2** Jumlah Sekolah, Guru, dan Murid Raudatul Athfal (RA) di Bawah Kementerian Agama Menurut Kecamatan di Kabupaten Kotawaringin Timur, 2019/2020 dan 2021/2020  
*Number of Schools, Teachers, and Pupils in Raudatul Athfal (RA) Under The Ministry of Religious Affairs by Subdistrict in Kotawaringin Timur Regency, 2019/2020 and 2020/2021*

| Kecamatan<br>Subdistrict  | 2019/2020          |                  |                 |
|---------------------------|--------------------|------------------|-----------------|
|                           | Sekolah<br>Schools | Guru<br>Teachers | Siswa<br>Pupils |
| (1)                       | (2)                | (3)              | (4)             |
| Mentaya Hilir Selatan     | 2                  | 6                | 25              |
| Teluk Sampit              | -                  | -                | -               |
| Pulau Hanaut              | 1                  | 3                | 28              |
| Mentawa Baru Ketapang     | 6                  | 53               | 649             |
| Seranau                   | -                  | -                | -               |
| Mentaya Hilir Utara       | -                  | -                | -               |
| Kota Besi                 | 1                  | 7                | 66              |
| Telawang                  | -                  | -                | -               |
| Baamang                   | 4                  | 20               | 154             |
| Cempaga                   | -                  | -                | -               |
| Cempaga Hulu              | -                  | -                | -               |
| Parenggean                | -                  | -                | -               |
| Tualan Hulu               | -                  | -                | -               |
| Mentaya Hulu              | 1                  | 3                | 38              |
| Bukit Santuai             | -                  | -                | -               |
| Antang Kalang             | -                  | -                | -               |
| Telaga Antang             | -                  | -                | -               |
| <b>Kotawaringin Timur</b> | <b>15</b>          | <b>92</b>        | <b>960</b>      |

Lanjutan Tabel/*Continued Table* 4.1.2

| Kecamatan<br><i>Subdistrict</i> | 2020/2021                 |                         |                        |  |
|---------------------------------|---------------------------|-------------------------|------------------------|--|
|                                 | Sekolah<br><i>Schools</i> | Guru<br><i>Teachers</i> | Siswa<br><i>Pupils</i> |  |
| (1)                             | (2)                       | (3)                     | (4)                    |  |
| Mentaya Hilir Selatan           | 1                         | 2                       | 23                     |  |
| Teluk Sampit                    | -                         | -                       | -                      |  |
| Pulau Hanaut                    | 1                         | 2                       | 31                     |  |
| Mentawa Baru Ketapang           | 6                         | 55                      | 534                    |  |
| Seranau                         | -                         | -                       | -                      |  |
| Mentaya Hilir Utara             | -                         | -                       | -                      |  |
| Kota Besi                       | 1                         | 6                       | 81                     |  |
| Telawang                        | -                         | -                       | -                      |  |
| Baamang                         | 3                         | 15                      | 73                     |  |
| Cempaga                         | -                         | -                       | -                      |  |
| Cempaga Hulu                    | -                         | -                       | -                      |  |
| Parenggean                      | -                         | -                       | -                      |  |
| Tualan Hulu                     | -                         | -                       | -                      |  |
| Mentaya Hulu                    | 1                         | 3                       | 37                     |  |
| Bukit Santuai                   | -                         | -                       | -                      |  |
| Antang Kalang                   | -                         | -                       | -                      |  |
| Telaga Antang                   | -                         | -                       | -                      |  |
| <b>Kotawaringin Timur</b>       | <b>13</b>                 | <b>83</b>               | <b>779</b>             |  |

Catatan/ *Note:* Seluruh Raudatul Athfal (RA) berstatus swasta/All Raudatul Athfal (RA) are private

Sumber/ *Source:* Kementerian Agama, EMIS, data semester genap laporan sampai dengan 30 Juni 2020/Ministry of Religious Affairs, EMIS, even semester report data up to 30<sup>th</sup> June 2020

**SOCIAL & WELFARE**

**Tabel 4.1.3** Jumlah Sekolah, Guru<sup>1</sup>, dan Murid Sekolah Dasar (SD) di Bawah Kementerian Pendidikan dan Kebudayaan Menurut Kecamatan di Kabupaten Kotawaringin Timur, 2019/2020 dan 2020/2021  
*Number of Schools, Teachers<sup>1</sup>, and Pupils in Primary Schools Under The Ministry of Education and Culture by Subdistrict in Kotawaringin Timur Regency, 2019/2020 and 2020/2021*

| Kecamatan<br>Subdistrict  | Sekolah / Schools |               |                  |               |                |               |
|---------------------------|-------------------|---------------|------------------|---------------|----------------|---------------|
|                           | Negri / Public    |               | Swasta / Private |               | Jumlah / Total |               |
|                           | 2019/<br>2020     | 2020/<br>2021 | 2019/<br>2020    | 2020/<br>2021 | 2019/<br>2020  | 2020/<br>2021 |
| (1)                       | (2)               | (3)           | (4)              | (5)           | (6)            | (7)           |
| Mentaya Hilir Selatan     | 22                | 22            | 1                | 1             | 23             | 23            |
| Teluk Sampit              | 10                | 10            | -                | 0             | 10             | 10            |
| Pulau Hanaut              | 19                | 19            | -                | 0             | 19             | 19            |
| Mentawa Baru Ketapang     | 34                | 34            | 9                | 9             | 43             | 43            |
| Seranau                   | 12                | 12            | 1                | 1             | 13             | 13            |
| Mentaya Hilir Utara       | 13                | 13            | 2                | 2             | 15             | 15            |
| Kota Besi                 | 20                | 20            | 1                | 0             | 21             | 20            |
| Telawang                  | 15                | 15            | 4                | 4             | 19             | 19            |
| Baamang                   | 21                | 21            | 3                | 2             | 24             | 23            |
| Cempaga                   | 21                | 21            | 2                | 2             | 23             | 23            |
| Cempaga Hulu              | 20                | 20            | 4                | 4             | 24             | 24            |
| Parenggean                | 21                | 21            | 2                | 2             | 23             | 23            |
| Tualan Hulu               | 11                | 11            | 6                | 6             | 17             | 17            |
| Mentaya Hulu              | 22                | 22            | 12               | 12            | 34             | 34            |
| Bukit Santuai             | 14                | 12            | 4                | 5             | 18             | 17            |
| Antang Kalang             | 18                | 16            | 5                | 4             | 23             | 20            |
| Telaga Antang             | 18                | 18            | 2                | 3             | 20             | 21            |
| <b>Kotawaringin Timur</b> | <b>311</b>        | <b>307</b>    | <b>58</b>        | <b>57</b>     | <b>369</b>     | <b>364</b>    |

Lanjutan Tabel/*Continued Table* 4.1.3

| Kecamatan<br><i>Subdistrict</i> | Guru <sup>1</sup> / <i>Teachers</i> <sup>1</sup> |               |                         |               |                       |               |
|---------------------------------|--|---------------|-------------------------|---------------|-----------------------|---------------|
|                                 | Negri / <i>Public</i>                            |               | Swasta / <i>Private</i> |               | Jumlah / <i>Total</i> |               |
|                                 | 2019/<br>2020                                    | 2020/<br>2021 | 2019/<br>2020           | 2020/<br>2021 | 2019/<br>2020         | 2020/<br>2021 |
| (1)                             | (8)  | (9)           | (10)                    | (11)          | (12)                  | (13)          |
| Mentaya Hilir Selatan           | 129  | ...           | 9                       | ...           | 138                   | ...           |
| Teluk Sampit                    | 60   | ...           | -                       | ...           | 60                    | ...           |
| Pulau Hanaut                    | 124  | ...           | -                       | ...           | 124                   | ...           |
| Mentawa Baru Ketapang           | 414  | ...           | 22                      | ...           | 436                   | ...           |
| Seranau                         | 69   | ...           | 8                       | ...           | 77                    | ...           |
| Mentaya Hilir Utara             | 71   | ...           | 11                      | ...           | 82                    | ...           |
| Kota Besi                       | 129  | ...           | 16                      | ...           | 145                   | ...           |
| Telawang                        | 68   | ...           | 8                       | ...           | 76                    | ...           |
| Baamang                         | 226  | ...           | 16                      | ...           | 242                   | ...           |
| Cempaga                         | 136  | ...           | 9                       | ...           | 145                   | ...           |
| Cempaga Hulu                    | 110  | ...           | 39                      | ...           | 149                   | ...           |
| Parenggean                      | 126  | ...           | 22                      | ...           | 148                   | ...           |
| Tualan Hulu                     | 57   | ...           | 8                       | ...           | 65                    | ...           |
| Mentaya Hulu                    | 113  | ...           | 20                      | ...           | 133                   | ...           |
| Bukit Santuai                   | 39   | ...           | 20                      | ...           | 59                    | ...           |
| Antang Kalang                   | 67   | ...           | 28                      | ...           | 95                    | ...           |
| Telaga Antang                   | 95   | ...           | 10                      | ...           | 105                   | ...           |
| Kotawaringin Timur              | 2 033  | ...           | 246                     | ...           | 2 279                 | ...           |

Lanjutan Tabel/Continued Table 4.1.3

| Kecamatan<br>Subdistrict  | Murid / Students |               |                  |               |                |               |
|---------------------------|------------------|---------------|------------------|---------------|----------------|---------------|
|                           | Negri / Public   |               | Swasta / Private |               | Jumlah / Total |               |
|                           | 2019/<br>2020    | 2020/<br>2021 | 2019/<br>2020    | 2020/<br>2021 | 2019/<br>2020  | 2020/<br>2021 |
| (1)                       | (14)             | (15)          | (16)             | (17)          | (18)           | (19)          |
| Mentaya Hilir Selatan     | 3 318            | 1 812         | 414              | 282           | 3 732          | 2 094         |
| Teluk Sampit              | 1 998            | 1 163         | -                | -             | 1 998          | 1 163         |
| Pulau Hanaut              | 2 632            | 1 541         | -                | -             | 2 632          | 1 541         |
| Mentawa Baru Ketapang     | 17 637           | 9 256         | 4 342            | 2 729         | 21 979         | 11 985        |
| Seranau                   | 1 884            | 1 029         | 43               | 14            | 1 927          | 1 043         |
| Mentaya Hilir Utara       | 3 249            | 1 786         | 1 491            | 852           | 4 740          | 2 638         |
| Kota Besi                 | 3 560            | 2 017         | 183              | -             | 3 743          | 2 017         |
| Telawang                  | 3 407            | 1 615         | 2 696            | 1 718         | 6 103          | 3 333         |
| Baamang                   | 9 168            | 4 503         | 158              | 101           | 9 326          | 4 604         |
| Cempaga                   | 3 695            | 1 772         | 521              | 383           | 4 216          | 2 155         |
| Cempaga Hulu              | 3 939            | 1 904         | 1 689            | 1 080         | 5 628          | 2 984         |
| Parenggean                | 889              | 3 251         | 5 333            | 558           | 6 222          | 3 809         |
| Tualan Hulu               | 836              | 444           | 1 723            | 939           | 2 559          | 1 383         |
| Mentaya Hulu              | 3 186            | 1 615         | 3 161            | 1 826         | 6 347          | 3 441         |
| Bukit Santuai             | 1 321            | 668           | 1 136            | 823           | 2 457          | 1 491         |
| Antang Kalang             | 2 718            | 1 393         | 1 177            | 734           | 3 895          | 2 127         |
| Telaga Antang             | 3 670            | 2 063         | 673              | 423           | 4 343          | 2 486         |
| <b>Kotawaringin Timur</b> | <b>67 107</b>    | <b>37 832</b> | <b>24 740</b>    | <b>12 462</b> | <b>91 847</b>  | <b>50 294</b> |

Catatan/ Note: <sup>1</sup> Jumlah guru termasuk kepala sekolah dan guru/The total of teachers including headmaster and teacher

Sumber/ Source: Kementerian Pendidikan dan Kebudayaan, Sistem Data Pokok Pendidikan, data semester ganjil/ Ministry of Educations and Culture, Basic Education Data System, odd semester



Tabel 4.1.4 Jumlah Sekolah, Guru, dan Murid Madrasah Ibtidaiyah (MI) di Bawah Kementerian Agama Menurut Kecamatan di Kabupaten Kotawaringin Timur, 2019/2020 dan 2020/2021

*Number of Schools, Teachers, and Pupils in Madrasah Ibtidaiyah (MI) Under The Ministry of Religious Affairs by Subdistrict in Kotawaringin Timur Regency, 2019/2020 and 2020/2021*

| Kecamatan<br>Subdistrict  | Sekolah / Schools |               |                  |               |                |               |
|---------------------------|-------------------|---------------|------------------|---------------|----------------|---------------|
|                           | Negri / Public    |               | Swasta / Private |               | Jumlah / Total |               |
|                           | 2019/<br>2020     | 2020/<br>2021 | 2019/<br>2020    | 2020/<br>2021 | 2019/<br>2020  | 2020/<br>2021 |
| (1)                       | (2)               | (3)           | (4)              | (5)           | (6)            | (7)           |
| Mentaya Hilir Selatan     | -                 | -             | 5                | 5             | 5              | 5             |
| Teluk Sampit              | -                 | -             | 1                | 1             | 1              | 1             |
| Pulau Hanaut              | -                 | -             | 6                | 5             | 6              | 5             |
| Mentawa Baru Ketapang     | 1                 | 1             | 3                | 3             | 4              | 4             |
| Seranau                   | -                 | -             | 1                | 1             | 1              | 1             |
| Mentaya Hilir Utara       | -                 | -             | 2                | 2             | 2              | 2             |
| Kota Besi                 | -                 | -             | -                | -             | -              | -             |
| Telawang                  | -                 | -             | -                | -             | -              | -             |
| Baamang                   | -                 | -             | 2                | 2             | 2              | 2             |
| Cempaga                   | 1                 | 1             | 2                | 2             | 3              | 3             |
| Cempaga Hulu              | -                 | -             | 2                | 2             | 2              | 2             |
| Parenggean                | -                 | -             | 1                | 1             | 1              | 1             |
| Tualan Hulu               | -                 | -             | -                | -             | -              | -             |
| Mentaya Hulu              | -                 | -             | 2                | 2             | 2              | 2             |
| Bukit Santuai             | -                 | -             | -                | -             | -              | -             |
| Antang Kalang             | -                 | -             | -                | 2             | -              | 2             |
| Telaga Antang             | -                 | -             | -                | -             | -              | -             |
| <b>Kotawaringin Timur</b> | <b>2</b>          | <b>2</b>      | <b>27</b>        | <b>28</b>     | <b>29</b>      | <b>30</b>     |

Lanjutan Tabel/Continued Table 4.1.4

| Kecamatan<br>Subdistrict | Guru / Teachers |               |                  |               |                |               |
|--------------------------|-----------------|---------------|------------------|---------------|----------------|---------------|
|                          | Negri / Public  |               | Swasta / Private |               | Jumlah / Total |               |
|                          | 2019/<br>2020   | 2020/<br>2021 | 2019/<br>2020    | 2020/<br>2021 | 2019/<br>2020  | 2020/<br>2021 |
| (1)                      | (8)             | (9)           | (10)             | (11)          | (12)           | (13)          |
| Mentaya Hilir Selatan    | -               | -             | 40               | 30            | 40             | 30            |
| Teluk Sampit             | -               | -             | 8                | 5             | 8              | 5             |
| Pulau Hanaut             | -               | -             | 33               | 23            | 33             | 23            |
| Mentawa Baru Ketapang    | 28              | 29            | 29               | 28            | 57             | 57            |
| Seranau                  | -               | -             | 9                | 7             | 9              | 7             |
| Mentaya Hilir Utara      | -               | -             | 13               | 15            | 13             | 15            |
| Kota Besi                | -               | -             | -                | -             | -              | -             |
| Telawang                 | -               | -             | -                | -             | -              | -             |
| Baamang                  | -               | -             | 16               | 20            | 16             | 20            |
| Cempaga                  | 17              | 20            | 16               | 15            | 33             | 35            |
| Cempaga Hulu             | -               | -             | 19               | 20            | 19             | 20            |
| Parenggean               | -               | -             | 12               | 11            | 12             | 11            |
| Tualan Hulu              | -               | -             | -                | -             | -              | -             |
| Mentaya Hulu             | -               | -             | 17               | 12            | 17             | 12            |
| Bukit Santuai            | -               | -             | -                | -             | -              | -             |
| Antang Kalang            | -               | -             | -                | -             | -              | -             |
| Telaga Antang            | -               | -             | -                | -             | -              | -             |
| Kotawaringin Timur       | 45              | 49            | 212              | 186           | 257            | 235           |

Lanjutan Tabel/*Continued Table* 4.1.4

| Kecamatan<br><i>Subdistrict</i> | Murid / <i>Students</i> |               |                         |               |                       |               |
|---------------------------------|-------------------------|---------------|-------------------------|---------------|-----------------------|---------------|
|                                 | Negri / <i>Public</i>   |               | Swasta / <i>Private</i> |               | Jumlah / <i>Total</i> |               |
|                                 | 2019/<br>2020           | 2020/<br>2021 | 2019/<br>2020           | 2020/<br>2021 | 2019/<br>2020         | 2020/<br>2021 |
| (1)                             | (14)                    | (15)          | (16)                    | (17)          | (18)                  | (19)          |
| Mentaya Hilir Selatan           | -                       | -             | 392                     | 403           | 392                   | -             |
| Teluk Sampit                    | -                       | -             | 130                     | 108           | 130                   | -             |
| Pulau Hanaut                    | -                       | -             | 288                     | 222           | 288                   | -             |
| Mentawa Baru<br>Ketapang        | 690                     | 674           | 417                     | 434           | 1 107                 | 1 108         |
| Seranau                         | -                       | -             | 85                      | 71            | 85                    | -             |
| Mentaya Hilir Utara             | -                       | -             | 135                     | 136           | 135                   | -             |
| Kota Besi                       | -                       | -             | -                       | -             | -                     | -             |
| Telawang                        | -                       | -             | -                       | -             | -                     | -             |
| Baamang                         | -                       | -             | 402                     | 436           | 402                   | -             |
| Cempaga                         | 280                     | 297           | 176                     | 191           | 456                   | 488           |
| Cempaga Hulu                    | -                       | -             | 240                     | 253           | 240                   | -             |
| Parenggean                      | -                       | -             | 297                     | 300           | 297                   | -             |
| Tualan Hulu                     | -                       | -             | -                       | -             | -                     | -             |
| Mentaya Hulu                    | -                       | -             | 197                     | 195           | 197                   | -             |
| Bukit Santuai                   | -                       | -             | -                       | -             | -                     | -             |
| Antang Kalang                   | -                       | -             | -                       | -             | -                     | -             |
| Telaga Antang                   | -                       | -             | -                       | -             | -                     | -             |
| <b>Kotawaringin Timur</b>       | <b>970</b>              | <b>971</b>    | <b>2 759</b>            | <b>2 749</b>  | <b>3 729</b>          | <b>1 596</b>  |

Sumber/*Source*: Kementerian Agama, EMIS, data semester genap laporan sampai dengan 30 Juni 2020/Ministry of Religious Affairs, EMIS, even semester report data up to 30<sup>th</sup> June 2020

SOCIAL & WELFARE

**Tabel 4.1.5** Jumlah Sekolah, Guru<sup>1</sup>, dan Murid Sekolah Menengah Pertama (SMP) di Bawah Kementerian Pendidikan dan Kebudayaan Menurut Kecamatan di Kabupaten Kotawaringin Timur, 2019/2020 dan 2020/2021  
*Number of Schools, Teachers<sup>1</sup>, and Pupils in Junior High Schools Under The Ministry of Education and Culture by Subdistrict in Kotawaringin Timur Regency, 2019/2020 and 2020/2021*

| Kecamatan<br>Subdistrict  | Sekolah / Schools |               |                  |               |                |               |
|---------------------------|-------------------|---------------|------------------|---------------|----------------|---------------|
|                           | Negri / Public    |               | Swasta / Private |               | Jumlah / Total |               |
|                           | 2019/<br>2020     | 2020/<br>2021 | 2019/<br>2020    | 2020/<br>2021 | 2019/<br>2020  | 2020/<br>2021 |
| (1)                       | (2)               | (3)           | (4)              | (5)           | (6)            | (7)           |
| Mentaya Hilir Selatan     | 3                 | 3             | 1                | 1             | 4              | 4             |
| Teluk Sampit              | 4                 | 4             | -                | -             | 4              | 4             |
| Pulau Hanaut              | 6                 | 6             | -                | -             | 6              | 6             |
| Mentawa Baru Ketapang     | 6                 | 6             | 8                | 8             | 14             | 14            |
| Seranau                   | 4                 | 4             | 1                | 1             | 5              | 5             |
| Mentaya Hilir Utara       | 3                 | 3             | 1                | 2             | 4              | 5             |
| Kota Besi                 | 5                 | 5             | 1                | 1             | 6              | 6             |
| Telawang                  | 4                 | 4             | 4                | 3             | 8              | 7             |
| Baamang                   | 5                 | 5             | 4                | 3             | 9              | 8             |
| Cempaga                   | 4                 | 4             | -                | -             | 4              | 4             |
| Cempaga Hulu              | 5                 | 5             | 2                | -             | 7              | 7             |
| Parenggean                | 8                 | 8             | 1                | 1             | 9              | 9             |
| Tualan Hulu               | 2                 | 2             | 1                | 1             | 3              | 3             |
| Mentaya Hulu              | 5                 | 5             | 4                | 4             | 9              | 9             |
| Bukit Santuai             | 2                 | 2             | 1                | 2             | 3              | 4             |
| Antang Kalang             | 7                 | 7             | -                | -             | 7              | 7             |
| Telaga Antang             | 4                 | 4             | 1                | -             | 5              | 6             |
| <b>Kotawaringin Timur</b> | <b>77</b>         | <b>77</b>     | <b>30</b>        | <b>31</b>     | <b>107</b>     | <b>108</b>    |

Lanjutan Tabel/*Continued Table* 4.1.5

| Kecamatan<br><i>Subdistrict</i> | Guru <sup>1</sup> / <i>Teachers</i> <sup>1</sup> |               |                         |               |                       |               |
|---------------------------------|--|---------------|-------------------------|---------------|-----------------------|---------------|
|                                 | Negri / <i>Public</i>                            |               | Swasta / <i>Private</i> |               | Jumlah / <i>Total</i> |               |
|                                 | 2019/<br>2020                                    | 2020/<br>2021 | 2019/<br>2020           | 2020/<br>2021 | 2019/<br>2020         | 2020/<br>2021 |
| (1)                             | (8)  | (9)           | (10)                    | (11)          | (12)                  | (13)          |
| Mentaya Hilir Selatan           | 23   | 34            | 6                       | 3             | 29                    | 37            |
| Teluk Sampit                    | 14   | 25            | 8                       | -             | 22                    | 25            |
| Pulau Hanaut                    | 26   | 31            | 3                       | -             | 29                    | 31            |
| Mentawa Baru<br>Ketapang        | 180  | 176           | 13                      | 60            | 193                   | 236           |
| Seranau                         | 33   | 34            | 4                       | 10            | 37                    | 44            |
| Mentaya Hilir Utara             | 26   | 39            | 3                       | 19            | 29                    | 58            |
| Kota Besi                       | 38   | 55            | 12                      | 17            | 50                    | 72            |
| Telawang                        | 22   | 44            | 4                       | 31            | 26                    | 75            |
| Baamang                         | 110  | 109           | 7                       | 19            | 117                   | 128           |
| Cempaga                         | 42   | 67            | 18                      | -             | 60                    | 67            |
| Cempaga Hulu                    | 32   | 54            | 9                       | 22            | 41                    | 76            |
| Parenggean                      | 53   | 83            | 10                      | 8             | 63                    | 91            |
| Tualan Hulu                     | 6  | 9             | 4                       | 10            | 10                    | 19            |
| Mentaya Hulu                    | 28   | 55            | 14                      | 38            | 42                    | 93            |
| Bukit Santuai                   | 4  | 10            | -                       | 16            | 4                     | 26            |
| Antang Kalang                   | 20   | 47            | 6                       | -             | 26                    | 47            |
| Telaga Antang                   | 13   | 32            | 7                       | 14            | 20                    | 46            |
| <b>Kotawaringin Timur</b>       | <b>670</b>                                       | <b>904</b>    | <b>128</b>              | <b>267</b>    | <b>798</b>            | <b>1 171</b>  |

Lanjutan Tabel/Continued Table 4.1.5

| Kecamatan<br>Subdistrict  | Murid / Students |               |                  |               |                |               |
|---------------------------|------------------|---------------|------------------|---------------|----------------|---------------|
|                           | Negri / Public   |               | Swasta / Private |               | Jumlah / Total |               |
|                           | 2019/<br>2020    | 2020/<br>2021 | 2019/<br>2020    | 2020/<br>2021 | 2019/<br>2020  | 2020/<br>2021 |
| (1)                       | (14)             | (15)          | (16)             | (17)          | (18)           | (19)          |
| Mentaya Hilir Selatan     | 543              | 512           | 207              | 183           | 750            | 695           |
| Teluk Sampit              | 323              | 307           | -                | -             | 323            | 307           |
| Pulau Hanaut              | 445              | 457           | -                | -             | 445            | 457           |
| Mentawa Baru Ketapang     | 3 119            | 3 297         | 1 199            | 1 311         | 4 318          | 4 608         |
| Seranau                   | 528              | 544           | 36               | 37            | 564            | 581           |
| Mentaya Hilir Utara       | 604              | 522           | 305              | 470           | 909            | 992           |
| Kota Besi                 | 781              | 796           | 87               | 107           | 868            | 903           |
| Telawang                  | 869              | 804           | 342              | 411           | 1 211          | 1 215         |
| Baamang                   | 1 696            | 1 820         | 498              | 541           | 2 194          | 2 361         |
| Cempaga                   | 1 143            | 1 075         | -                | 329           | 1 143          | 1 404         |
| Cempaga Hulu              | 967              | 925           | 265              | 329           | 1 232          | 1 254         |
| Parenggean                | 1 172            | 1 221         | 185              | 198           | 1 357          | 1 419         |
| Tualan Hulu               | 69               | 59            | 265              | 227           | 334            | 286           |
| Mentaya Hulu              | 798              | 763           | 496              | 330           | 1 294          | 1 093         |
| Bukit Santuai             | 191              | 181           | 133              | 323           | 324            | 504           |
| Antang Kalang             | 771              | 753           | -                | -             | 771            | 753           |
| Telaga Antang             | 622              | 634           | 157              | 176           | 779            | 810           |
| <b>Kotawaringin Timur</b> | <b>14 641</b>    | <b>14 670</b> | <b>4 175</b>     | <b>4 972</b>  | <b>18 816</b>  | <b>19 642</b> |

Catatan/ Note: <sup>1</sup> Jumlah guru termasuk kepala sekolah dan guru/The total of teachers including headmaster and teacher

Sumber/ Source: Kementerian Pendidikan dan Kebudayaan, Sistem Data Pokok Pendidikan, data semester ganjil/ Ministry of Educations and Culture, Basic Education Data System, odd semester

**Tabel 4.1.6** Jumlah Sekolah, Guru, dan Murid Madrasah Tsanawiyah (MTs) di Bawah Kementerian Agama Menurut Kecamatan di Kabupaten Kotawaringin Timur, 2019/2020 dan 2020/2021

*Number of Schools, Teachers, and Pupils in Madrasah Tsanawiyah (MTs) Under The Ministry of Religious Affairs by Subdistrict in Kotawaringin Timur Regency, 2019/2020 and 2020/2021*

| Kecamatan<br>Subdistrict  | Sekolah / Schools |               |                  |               |                |               |
|---------------------------|-------------------|---------------|------------------|---------------|----------------|---------------|
|                           | Negri / Public    |               | Swasta / Private |               | Jumlah / Total |               |
|                           | 2019/<br>2020     | 2020/<br>2021 | 2019/<br>2020    | 2020/<br>2021 | 2019/<br>2020  | 2020/<br>2021 |
| (1)                       | (2)               | (3)           | (4)              | (5)           | (6)            | (7)           |
| Mentaya Hilir Selatan     | 1                 | 1             | 2                | 2             | 3              | 3             |
| Teluk Sampit              | -                 | -             | 1                | 1             | 1              | 1             |
| Pulau Hanaut              | -                 | -             | 1                | 1             | 1              | 1             |
| Mentawa Baru Ketapang     | 1                 | 1             | 3                | 3             | 4              | 4             |
| Seranau                   | -                 | -             | -                | -             | -              | -             |
| Mentaya Hilir Utara       | -                 | -             | -                | -             | -              | -             |
| Kota Besi                 | -                 | -             | 1                | 1             | 1              | 1             |
| Telawang                  | -                 | -             | 1                | -             | 1              | -             |
| Baamang                   | -                 | -             | 3                | 3             | 3              | 3             |
| Cempaga                   | -                 | -             | 1                | 1             | 1              | 1             |
| Cempaga Hulu              | -                 | -             | 1                | 1             | 1              | 1             |
| Parenggean                | -                 | -             | 2                | 2             | 2              | 2             |
| Tualan Hulu               | -                 | -             | -                | -             | -              | -             |
| Mentaya Hulu              | -                 | -             | 1                | 2             | 1              | 2             |
| Bukit Santuai             | -                 | -             | -                | -             | -              | -             |
| Antang Kalang             | -                 | -             | -                | -             | -              | -             |
| Telaga Antang             | -                 | -             | 1                | 1             | 1              | 1             |
| <b>Kotawaringin Timur</b> | <b>2</b>          | <b>2</b>      | <b>18</b>        | <b>18</b>     | <b>20</b>      | <b>20</b>     |

Lanjutan Tabel/Continued Table 4.1.6

| Kecamatan<br>Subdistrict | Guru / Teachers |               |                  |               |                |               |
|--------------------------|-----------------|---------------|------------------|---------------|----------------|---------------|
|                          | Negri / Public  |               | Swasta / Private |               | Jumlah / Total |               |
|                          | 2019/<br>2020   | 2020/<br>2021 | 2019/<br>2020    | 2020/<br>2021 | 2019/<br>2020  | 2020/<br>2021 |
| (1)                      | (8)             | (9)           | (10)             | (11)          | (12)           | (13)          |
| Mentaya Hilir Selatan    | 28              | 27            | 18               | 20            | 46             | 47            |
| Teluk Sampit             | -               | -             | 5                | 6             | 5              | 6             |
| Pulau Hanaut             | -               | -             | 9                | 12            | 9              | 12            |
| Mentawa Baru<br>Ketapang | 47              | 49            | 32               | 32            | 79             | 81            |
| Seranau                  | -               | -             | -                | -             | -              | -             |
| Mentaya Hilir Utara      | -               | -             | -                | -             | -              | -             |
| Kota Besi                | -               | -             | 10               | 6             | 10             | 6             |
| Telawang                 | -               | -             | 5                | -             | 5              | -             |
| Baamang                  | -               | -             | 30               | 30            | 30             | 30            |
| Cempaga                  | -               | -             | 7                | 7             | 7              | 7             |
| Cempaga Hulu             | -               | -             | 8                | 8             | 8              | 8             |
| Parenggean               | -               | -             | 25               | 21            | 25             | 21            |
| Tualan Hulu              | -               | -             | -                | -             | -              | -             |
| Mentaya Hulu             | -               | -             | 5                | 11            | 5              | 11            |
| Bukit Santuai            | -               | -             | -                | -             | -              | -             |
| Antang Kalang            | -               | -             | -                | -             | -              | -             |
| Telaga Antang            | -               | -             | 13               | 5             | 13             | 5             |
| Kotawaringin<br>Timur    | 75              | 76            | 167              | 158           | 242            | 234           |



Lanjutan Tabel/*Continued Table* 4.1.6

| Kecamatan<br><i>Subdistrict</i> | Murid / <i>Students</i> |               |                         |               |                       |               |
|---------------------------------|-------------------------|---------------|-------------------------|---------------|-----------------------|---------------|
|                                 | Negri / <i>Public</i>   |               | Swasta / <i>Private</i> |               | Jumlah / <i>Total</i> |               |
|                                 | 2019/<br>2020           | 2020/<br>2021 | 2019/<br>2020           | 2020/<br>2021 | 2019/<br>2020         | 2020/<br>2021 |
| (1)                             | (14)                    | (15)          | (16)                    | (17)          | (18)                  | (19)          |
| Mentaya Hilir Selatan           | 298                     | 322           | 277                     | 322           | 575                   | 644           |
| Teluk Sampit                    | -                       | -             | 69                      | 91            | 69                    | 91            |
| Pulau Hanaut                    | -                       | -             | 176                     | 189           | 176                   | 189           |
| Mentawa Baru<br>Ketapang        | 796                     | 759           | 926                     | 916           | 1 722                 | 1 675         |
| Seranau                         | -                       | -             | -                       | -             | -                     | -             |
| Mentaya Hilir Utara             | -                       | -             | -                       | -             | -                     | -             |
| Kota Besi                       | -                       | -             | 71                      | 48            | 71                    | 48            |
| Telawang                        | -                       | -             | 52                      | -             | 52                    | -             |
| Baamang                         | -                       | -             | 434                     | 631           | 434                   | 631           |
| Cempaga                         | -                       | -             | 46                      | 51            | 46                    | 51            |
| Cempaga Hulu                    | -                       | -             | 63                      | 79            | 63                    | 79            |
| Parenggean                      | -                       | -             | 316                     | 391           | 316                   | 391           |
| Tualan Hulu                     | -                       | -             | -                       | -             | -                     | -             |
| Mentaya Hulu                    | -                       | -             | 133                     | 144           | 133                   | 144           |
| Bukit Santuai                   | -                       | -             | -                       | -             | -                     | -             |
| Antang Kalang                   | -                       | -             | -                       | -             | -                     | -             |
| Telaga Antang                   | -                       | -             | 85                      | 97            | 85                    | 97            |
| <b>Kotawaringin<br/>Timur</b>   | <b>1 094</b>            | <b>1 081</b>  | <b>2 648</b>            | <b>2 959</b>  | <b>3 742</b>          | <b>4 040</b>  |

Sumber/*Source*: Kementerian Agama Kabupaten Kotawaringin Timur / *Ministry Religion of Kotawaringin Timur Regency*

**SOCIAL & WELFARE**

**Tabel 4.1.7** Jumlah Sekolah, Guru<sup>1</sup>, dan Murid Sekolah Menengah Atas (SMA) di Bawah Kementerian Pendidikan dan Kebudayaan Menurut Kecamatan di Kabupaten Kotawaringin Timur, 2019/2020 dan 2019/2020  
*Number of Schools, Teachers<sup>1</sup>, and Pupils in Senior High Schools Under The Ministry of Education and Culture by Subdistrict in Kotawaringin Timur Regency, 2019/2020 and 2020/2021*

| Kecamatan<br>Subdistrict  | Sekolah / Schools |               |                  |               |                |               |
|---------------------------|-------------------|---------------|------------------|---------------|----------------|---------------|
|                           | Negri / Public    |               | Swasta / Private |               | Jumlah / Total |               |
|                           | 2019/<br>2020     | 2020/<br>2021 | 2019/<br>2020    | 2020/<br>2021 | 2019/<br>2020  | 2020/<br>2021 |
| (1)                       | (2)               | (3)           | (4)              | (5)           | (6)            | (7)           |
| Mentaya Hilir Selatan     | 1                 | 1             | 1                | 1             | 2              | 2             |
| Teluk Sampit              | -                 | -             | -                | -             | -              | -             |
| Pulau Hanaut              | -                 | -             | 1                | 1             | 1              | 1             |
| Mentawa Baru Ketapang     | 2                 | 2             | 4                | 4             | 6              | 6             |
| Serantau                  | -                 | -             | 1                | 1             | 1              | 1             |
| Mentaya Hilir Utara       | 1                 | 1             | -                | -             | 1              | 1             |
| Kota Besi                 | 1                 | 1             | -                | -             | 1              | 1             |
| Telawang                  | -                 | -             | -                | -             | -              | -             |
| Baamang                   | 2                 | 2             | 1                | 2             | 3              | 4             |
| Cempaga                   | 1                 | 1             | -                | -             | 1              | 1             |
| Cempaga Hulu              | 1                 | 1             | -                | -             | 1              | 1             |
| Parenggean                | 1                 | 1             | -                | -             | 1              | 1             |
| Tualan Hulu               | -                 | -             | -                | -             | -              | -             |
| Mentaya Hulu              | 1                 | 1             | 1                | 1             | 2              | 2             |
| Bukit Santuai             | -                 | -             | -                | -             | -              | -             |
| Antang Kalang             | 1                 | 1             | -                | -             | 1              | 1             |
| Telaga Antang             | -                 | -             | 1                | 1             | 1              | 1             |
| <b>Kotawaringin Timur</b> | <b>12</b>         | <b>12</b>     | <b>10</b>        | <b>11</b>     | <b>22</b>      | <b>23</b>     |

Lanjutan Tabel/*Continued Table* 4.1.7

| Kecamatan<br><i>Subdistrict</i> | Guru <sup>1</sup> / <i>Teachers</i> <sup>1</sup> |               |                         |               |                       |               |
|---------------------------------|--|---------------|-------------------------|---------------|-----------------------|---------------|
|                                 | Negri / <i>Public</i>                            |               | Swasta / <i>Private</i> |               | Jumlah / <i>Total</i> |               |
|                                 | 2019/<br>2020                                    | 2020/<br>2021 | 2019/<br>2020           | 2020/<br>2021 | 2019/<br>2020         | 2020/<br>2021 |
| (1)                             | (8)  | (9)           | (10)                    | (11)          | (12)                  | (13)          |
| Mentaya Hilir Selatan           | 30   | 30            | 12                      | 14            | 42                    | 44            |
| Teluk Sampit                    | -  | -             | -                       | -             | -                     | -             |
| Pulau Hanaut                    | -  | -             | 5                       | 7             | 5                     | 7             |
| Mentawa Baru Ketapang           | 76   | 79            | 43                      | 44            | 119                   | 123           |
| Seranau                         | -  | -             | 13                      | 14            | 13                    | 14            |
| Mentaya Hilir Utara             | 19   | 22            | -                       | -             | 19                    | 22            |
| Kota Besi                       | 23   | 25            | -                       | -             | 23                    | 25            |
| Telawang                        | -  | -             | -                       | -             | -                     | 0             |
| Baamang                         | 105  | 108           | 6                       | 8             | 111                   | 116           |
| Cempaga                         | 25   | 25            | -                       | -             | 25                    | 25            |
| Cempaga Hulu                    | 21   | 20            | -                       | -             | 21                    | 20            |
| Parenggean                      | 39   | 39            | -                       | -             | 39                    | 39            |
| Tualan Hulu                     | -  | -             | -                       | -             | -                     | -             |
| Mentaya Hulu                    | 21   | 22            | 14                      | 11            | 35                    | 33            |
| Bukit Santuai                   | -  | -             | -                       | -             | -                     | -             |
| Antang Kalang                   | 13   | 13            | -                       | -             | 13                    | 13            |
| Telaga Antang                   | -  | -             | 3                       | 3             | 3                     | 3             |
| Kotawaringin Timur              | 372  | 383           | 96                      | 101           | 468                   | 484           |

Lanjutan Tabel/Continued Table 4.1.7

| Kecamatan<br>Subdistrict  | Murid / Students |               |                  |               |                |               |
|---------------------------|------------------|---------------|------------------|---------------|----------------|---------------|
|                           | Negri / Public   |               | Swasta / Private |               | Jumlah / Total |               |
|                           | 2019/<br>2020    | 2020/<br>2021 | 2019/<br>2020    | 2020/<br>2021 | 2019/<br>2020  | 2020/<br>2021 |
| (1)                       | (14)             | (15)          | (16)             | (17)          | (18)           | (19)          |
| Mentaya Hilir Selatan     | 614              | 563           | 237              | 269           | 851            | 832           |
| Teluk Sampit              | -                | -             | -                | -             | -              | -             |
| Pulau Hanaut              | -                | -             | 77               | 81            | 77             | 81            |
| Mentawa Baru Ketapang     | 1 313            | 1 267         | 490              | 368           | 490            | 1 635         |
| Seranau                   | -                | -             | 193              | 210           | 193            | 210           |
| Mentaya Hilir Utara       | 392              | 388           | -                | -             | 392            | 388           |
| Kota Besi                 | 343              | 366           | -                | -             | 343            | 366           |
| Telawang                  | -                | -             | -                | -             | -              | -             |
| Baamang                   | 1 802            | 1 921         | 59               | 116           | 59             | 2 037         |
| Cempaga                   | 342              | 321           | -                | -             | 342            | 321           |
| Cempaga Hulu              | 312              | 298           | -                | -             | 312            | 298           |
| Parenggean                | 723              | 812           | -                | -             | 723            | 812           |
| Tualan Hulu               | -                | -             | -                | -             | -              | -             |
| Mentaya Hulu              | 358              | 396           | 235              | 209           | 593            | 605           |
| Bukit Santuai             | -                | -             | -                | -             | -              | -             |
| Antang Kalang             | 178              | 181           | -                | -             | 178            | 181           |
| Telaga Antang             | -                | -             | 44               | 38            | 44             | 38            |
| <b>Kotawaringin Timur</b> | <b>6 377</b>     | <b>6 513</b>  | <b>1 335</b>     | <b>1 291</b>  | <b>7 712</b>   | <b>7 804</b>  |

Catatan/Note: <sup>1</sup>Jumlah guru termasuk kepala sekolah dan guru/The total of teachers including headmaster and teacher

Sumber/Source: Dinas Pendidikan Kabupaten Kotawaringin Timur/ Education Regional of Kotawaringin Timur Regency

**Tabel 4.1.8** Jumlah Sekolah, Guru<sup>1</sup>, dan Murid Sekolah Menengah Kejuruan (SMK) di Bawah Kementerian Pendidikan dan Kebudayaan Menurut Kecamatan di Kabupaten Kotawaringin Timur, 2019/2020 dan 2019/2020  
*Number of Schools, Teachers<sup>1</sup>, and Pupils in Vocational High Schools Under The Ministry of Education and Culture by Subdistrict in Kotawaringin Timur Regency, 2019/2020 and 2020/2021*

| Kecamatan<br>Subdistrict  | Sekolah / Schools |               |                  |               |                |               |
|---------------------------|-------------------|---------------|------------------|---------------|----------------|---------------|
|                           | Negri / Public    |               | Swasta / Private |               | Jumlah / Total |               |
|                           | 2019/<br>2020     | 2020/<br>2021 | 2019/<br>2020    | 2020/<br>2021 | 2019/<br>2020  | 2020/<br>2021 |
| (1)                       | (2)               | (3)           | (4)              | (5)           | (6)            | (7)           |
| Mentaya Hilir Selatan     | 1                 | 1             | -                | -             | 1              | 1             |
| Teluk Sampit              | 1                 | 1             | -                | -             | 1              | 1             |
| Pulau Hanaut              | 1                 | 1             | -                | -             | 1              | 1             |
| Mentawa Baru Ketapang     | 3                 | 3             | 2                | 2             | 5              | 5             |
| Seranau                   | -                 | -             | 1                | 1             | 1              | 1             |
| Mentaya Hilir Utara       | -                 | -             | -                | -             | -              | -             |
| Kota Besi                 | 1                 | 1             | -                | -             | 1              | 1             |
| Telawang                  | 1                 | 1             | -                | -             | 1              | 1             |
| Baamang                   | 1                 | 1             | 2                | 2             | 3              | 3             |
| Cempaga                   | 1                 | 1             | -                | -             | 1              | 1             |
| Cempaga Hulu              | 1                 | 1             | -                | -             | 1              | 1             |
| Parenggean                | -                 | -             | 2                | 2             | 2              | 2             |
| Tualan Hulu               | -                 | -             | -                | -             | -              | -             |
| Mentaya Hulu              | 2                 | 2             | 1                | 1             | 3              | 3             |
| Bukit Santuai             | 1                 | 1             | -                | -             | 1              | 1             |
| Antang Kalang             | 1                 | 1             | 1                | 1             | 2              | 2             |
| Telaga Antang             | -                 | -             | -                | -             | -              | -             |
| <b>Kotawaringin Timur</b> | <b>15</b>         | <b>15</b>     | <b>9</b>         | <b>9</b>      | <b>24</b>      | <b>24</b>     |

Lanjutan Tabel/Continued Table 4.1.8

| Kecamatan<br>Subdistrict | Guru <sup>1</sup> / Teachers <sup>1</sup> |               |                  |               |                |               |
|--------------------------|---|---------------|------------------|---------------|----------------|---------------|
|                          | Negri / Public                            |               | Swasta / Private |               | Jumlah / Total |               |
|                          | 2019/<br>2020                             | 2020/<br>2021 | 2019/<br>2020    | 2020/<br>2021 | 2019/<br>2020  | 2020/<br>2021 |
| (1)                      | (8)                                       | (9)           | (10)             | (11)          | (12)           | (13)          |
| Mentaya Hilir Selatan    | 17  | 18            | -                | -             | 17             | 18            |
| Teluk Sampit             | 8   | 6             | -                | -             | 8              | 6             |
| Pulau Hanaut             | 14  | 15            | -                | -             | 14             | 15            |
| Mentawa Baru Ketapang    | 128                                       | 130           | 20               | 20            | 148            | 150           |
| Seranau                  | -   | -             | 6                | 5             | 6              | 5             |
| Mentaya Hilir Utara      | -   | -             | -                | -             | -              | -             |
| Kota Besi                | 25  | 28            | -                | -             | 25             | 28            |
| Telawang                 | 9   | 13            | -                | -             | 9              | 13            |
| Baamang                  | 57  | 57            | 42               | 46            | 99             | 103           |
| Cempaga                  | 28  | 31            | -                | -             | 28             | 31            |
| Cempaga Hulu             | 14  | 17            | -                | -             | 14             | 17            |
| Parenggean               | -   | -             | 26               | 26            | 26             | 26            |
| Tualan Hulu              | -   | -             | -                | -             | -              | -             |
| Mentaya Hulu             | 20  | 21            | 5                | 6             | 25             | 27            |
| Bukit Santuai            | 4   | 4             | -                | -             | 4              | 4             |
| Antang Kalang            | 19  | 21            | 15               | 13            | 34             | 34            |
| Telaga Antang            | -   | -             | -                | -             | -              | -             |
| Kotawaringin Timur       | 343                                       | 361           | 114              | 116           | 457            | 477           |

Lanjutan Tabel/*Continued Table* 4.1.8

| Kecamatan<br><i>Subdistrict</i> | Murid / <i>Students</i> |               |                         |               |                       |               |
|---------------------------------|-------------------------|---------------|-------------------------|---------------|-----------------------|---------------|
|                                 | Negri / <i>Public</i>   |               | Swasta / <i>Private</i> |               | Jumlah / <i>Total</i> |               |
|                                 | 2019/<br>2020           | 2020/<br>2021 | 2019/<br>2020           | 2020/<br>2021 | 2019/<br>2020         | 2020/<br>2021 |
| (1)                             | (14)                    | (15)          | (16)                    | (17)          | (18)                  | (19)          |
| Mentaya Hilir Selatan           | 174                     | 138           | -                       | -             | 174                   | 138           |
| Teluk Sampit                    | 73                      | 98            | -                       | -             | 73                    | 98            |
| Pulau Hanaut                    | 150                     | 168           | -                       | -             | 150                   | 168           |
| Mentawa Baru Ketapang           | 2 228                   | 2 322         | 130                     | 141           | 2 358                 | 2 463         |
| Seranau                         | -                       | -             | 62                      | 59            | 62                    | 59            |
| Mentaya Hilir Utara             | -                       | -             | -                       | -             | -                     | -             |
| Kota Besi                       | 397                     | 404           | -                       | -             | 397                   | 404           |
| Telawang                        | 294                     | 379           | -                       | -             | 294                   | 379           |
| Baamang                         | 1 172                   | 1 230         | 557                     | 571           | 1 729                 | 1 801         |
| Cempaga                         | 513                     | 597           | -                       | -             | 513                   | 597           |
| Cempaga Hulu                    | 295                     | 368           | -                       | -             | 295                   | 368           |
| Parenggean                      | -                       | -             | 298                     | 355           | 298                   | 355           |
| Tualan Hulu                     | -                       | -             | -                       | -             | -                     | -             |
| Mentaya Hulu                    | 307                     | 363           | 104                     | 102           | 411                   | 465           |
| Bukit Santuai                   | 101                     | 86            | -                       | -             | 101                   | 86            |
| Antang Kalang                   | 309                     | 306           | 165                     | 188           | 474                   | 494           |
| Telaga Antang                   | -                       | -             | -                       | -             | -                     | -             |
| <b>Kotawaringin Timur</b>       | <b>6 013</b>            | <b>6 459</b>  | <b>1 316</b>            | <b>1 416</b>  | <b>7 329</b>          | <b>7 875</b>  |

Catatan/*Note*: <sup>1</sup>Jumlah guru termasuk kepala sekolah dan guru/*The total of teachers including headmaster and teacher*

Sumber/*Source*: Dinas Pendidikan Kabupaten Kotawaringin Timur/ *Education Regional of Kotawaringin Timur Regency*

Tabel 4.1.7 Jumlah Sekolah, Guru, dan Murid Madrasah Aliyah (MA) di Bawah Kementerian Agama Menurut Kecamatan di Kabupaten Kotawaringin Timur, 2019/2020 dan 2020/2021  
*Number of Schools, Teachers, and Pupils in Madrasah Aliyah (MA) Under The Ministry of Religious Affairs by Subdistrict in Kotawaringin Timur Regency, 2019/2020 and 2020/2021*

| Kecamatan<br>Subdistrict | Sekolah / Schools |               |                  |               |                |               |
|--------------------------|-------------------|---------------|------------------|---------------|----------------|---------------|
|                          | Negri / Public    |               | Swasta / Private |               | Jumlah / Total |               |
|                          | 2019/<br>2020     | 2020/<br>2021 | 2019/<br>2020    | 2020/<br>2021 | 2019/<br>2020  | 2020/<br>2021 |
| (1)                      | (2)               | (3)           | (4)              | (5)           | (6)            | (7)           |
| Mentaya Hillir Selatan   | -                 | -             | 2                | 2             | 2              | 2             |
| Teluk Sampit             | -                 | -             | -                | -             | -              | -             |
| Pulau Hanaut             | -                 | -             | -                | -             | -              | -             |
| Mentawa Baru Ketapang    | 1                 | 1             | 1                | 1             | 2              | 2             |
| Seranau                  | -                 | -             | -                | -             | -              | -             |
| Mentaya Hillir Utara     | -                 | -             | -                | -             | -              | -             |
| Kota Besi                | -                 | -             | -                | -             | -              | -             |
| Telawang                 | -                 | -             | -                | -             | -              | -             |
| Baamang                  | -                 | -             | 1                | 1             | 1              | 1             |
| Cempaga                  | -                 | -             | -                | -             | -              | -             |
| Cempaga Hulu             | -                 | -             | -                | -             | -              | -             |
| Parenggean               | -                 | -             | 1                | 1             | 1              | 1             |
| Tualan Hulu              | -                 | -             | -                | -             | -              | -             |
| Mentaya Hulu             | -                 | -             | -                | -             | -              | -             |
| Bukit Santuai            | -                 | -             | -                | -             | -              | -             |
| Antang Kalang            | -                 | -             | -                | -             | -              | -             |
| Telaga Antang            | -                 | -             | -                | -             | -              | -             |
| Kotawaringin Timur       | 1                 | 1             | 5                | 5             | 6              | 6             |



Lanjutan Tabel/Continued Table 4.1.9

| Kecamatan<br>Subdistrict  | Guru / Teachers |               |                  |               |                |               |
|---------------------------|-----------------|---------------|------------------|---------------|----------------|---------------|
|                           | Negri / Public  |               | Swasta / Private |               | Jumlah / Total |               |
|                           | 2019/<br>2020   | 2020/<br>2021 | 2019/<br>2020    | 2020/<br>2021 | 2019/<br>2020  | 2020/<br>2021 |
| (1)                       | (8)             | (9)           | (10)             | (11)          | (12)           | (13)          |
| Mentaya Hillir Selatan    | -               | -             | 22               | 18            | 22             | 18            |
| Teluk Sampit              | -               | -             | -                | -             | -              | -             |
| Pulau Hanaut              | -               | -             | -                | -             | -              | -             |
| Mentawa Baru Ketapang     | 52              | 58            | 8                | 8             | 60             | 66            |
| Seranau                   | -               | -             | -                | -             | -              | -             |
| Mentaya Hillir Utara      | -               | -             | -                | -             | -              | -             |
| Kota Besi                 | -               | -             | -                | -             | -              | -             |
| Telawang                  | -               | -             | -                | -             | -              | -             |
| Baamang                   | -               | -             | 7                | 6             | 7              | 6             |
| Cempaga                   | -               | -             | -                | -             | -              | -             |
| Cempaga Hulu              | -               | -             | -                | -             | -              | -             |
| Parenggean                | -               | -             | 12               | 9             | 12             | 9             |
| Tualan Hulu               | -               | -             | -                | -             | -              | -             |
| Mentaya Hulu              | -               | -             | -                | -             | -              | -             |
| Bukit Santuai             | -               | -             | -                | -             | -              | -             |
| Antang Kalang             | -               | -             | -                | -             | -              | -             |
| Telaga Antang             | -               | -             | -                | -             | -              | -             |
| <b>Kotawaringin Timur</b> | <b>52</b>       | <b>58</b>     | <b>49</b>        | <b>41</b>     | <b>101</b>     | <b>99</b>     |

Lanjutan Tabel/Continued Table 4.1.9

| Kecamatan<br>Subdistrict  | Murid / Students |               |                  |               |                |               |
|---------------------------|------------------|---------------|------------------|---------------|----------------|---------------|
|                           | Negri / Public   |               | Swasta / Private |               | Jumlah / Total |               |
|                           | 2019/<br>2020    | 2020/<br>2021 | 2019/<br>2020    | 2020/<br>2021 | 2019/<br>2020  | 2020/<br>2021 |
| (1)                       | (14)             | (15)          | (16)             | (17)          | (18)           | (19)          |
| Mentaya Hilir Selatan     | -                | -             | 25               | 369           | 25             | 369           |
| Teluk Sampit              | -                | -             | -                | -             | -              | -             |
| Pulau Hanaut              | -                | -             | 28               | -             | 28             | -             |
| Mentawa Baru Ketapang     | -                | 1 023         | 649              | 46            | 649            | 1 069         |
| Seranau                   | -                | -             | -                | -             | -              | -             |
| Mentaya Hilir Utara       | -                | -             | -                | -             | -              | -             |
| Kota Besi                 | -                | -             | 66               | -             | 66             | -             |
| Telawang                  | -                | -             | -                | -             | -              | -             |
| Baamang                   | -                | -             | 154              | 176           | 154            | 176           |
| Cempaga                   | -                | -             | -                | -             | -              | -             |
| Cempaga Hulu              | -                | -             | -                | -             | -              | -             |
| Parenggean                | -                | -             | 38               | 129           | 38             | 129           |
| Tualan Hulu               | -                | -             | -                | -             | -              | -             |
| Mentaya Hulu              | -                | -             | -                | -             | -              | -             |
| Bukit Santuai             | -                | -             | -                | -             | -              | -             |
| Antang Kalang             | -                | -             | -                | -             | -              | -             |
| Telaga Antang             | -                | -             | -                | -             | -              | -             |
| <b>Kotawaringin Timur</b> | <b>-</b>         | <b>1 023</b>  | <b>960</b>       | <b>720</b>    | <b>960</b>     | <b>1 743</b>  |

Sumber/Source:

Kementerian Agama Kabupaten Kotawaringin Timur / Ministry Religion of Kotawaringin Timur Regency

**Tabel 4.1.8** Jumlah Desa/Kelurahan yang Memiliki Fasilitas Sekolah Menurut Kecamatan dan Tingkat Pendidikan di Kabupaten Kotawaringin Timur, 2011 – 2020  
*Number of Villages Having Educational Facilities by Subdistrict and Educational Level in Kotawaringin Timur Regency, 2011 – 2020*

| Kecamatan<br>Subdistrict  | SD<br>Primary Schools |            |            | SMP<br>Junior High School |           |           |
|---------------------------|-----------------------|------------|------------|---------------------------|-----------|-----------|
|                           | 2014                  | 2019       | 2020       | 2014                      | 2019      | 2020      |
| (1)                       | (2)                   | (3)        | (4)        | (5)                       | (6)       | (7)       |
| Mentaya Hilir Selatan     | 10                    | 10         | 10         | 5                         | 4         | 5         |
| Teluk Sampit              | 6                     | 6          | 6          | 4                         | 3         | 4         |
| Pulau Hanaut              | 13                    | 13         | 13         | 7                         | 7         | 7         |
| Mentawa Baru Ketapang     | 11                    | 11         | 11         | 7                         | 7         | 7         |
| Seranau                   | 6                     | 6          | 6          | 4                         | 4         | 4         |
| Mentaya Hilir Utara       | 7                     | 7          | 7          | 3                         | 3         | 4         |
| Kota Besi                 | 11                    | 11         | 11         | 5                         | 6         | 6         |
| Telawang                  | 6                     | 6          | 6          | 5                         | 6         | 5         |
| Baamang                   | 5                     | 6          | 6          | 6                         | 6         | 6         |
| Cempaga                   | 8                     | 8          | 8          | 4                         | 4         | 4         |
| Cempaga Hulu              | 11                    | 11         | 11         | 5                         | 6         | 6         |
| Parenggean                | 15                    | 15         | 15         | 9                         | 9         | 9         |
| Tualan Hulu               | 11                    | 11         | 11         | 4                         | 3         | 4         |
| Mentaya Hulu              | 16                    | 16         | 16         | 5                         | 7         | 7         |
| Bukit Santuai             | 14                    | 14         | 14         | 3                         | 4         | 4         |
| Antang Kalang             | 15                    | 15         | 15         | 5                         | 5         | 5         |
| Telaga Antang             | 18                    | 18         | 18         | 5                         | 7         | 6         |
| <b>Kotawaringin Timur</b> | <b>183</b>            | <b>184</b> | <b>184</b> | <b>86</b>                 | <b>91</b> | <b>93</b> |

Lanjutan Tabel/Continued Table 4.1.10

| Kecamatan<br>Subdistrict  | SMA<br>Senior High Schools |           |           | SMK<br>Vocational School |           |           |
|---------------------------|----------------------------|-----------|-----------|--------------------------|-----------|-----------|
|                           | 2014                       | 2019      | 2020      | 2014                     | 2019      | 2020      |
| (1)                       | (8)                        | (9)       | (10)      | (11)                     | (12)      | (13)      |
| Mentaya Hilir Selatan     | 3                          | 3         | 3         | 1                        | 1         | 1         |
| Teluk Sampit              | -                          | -         | -         | 3                        | 1         | 1         |
| Pulau Hanaut              | -                          | 2         | 2         | 1                        | 1         | 1         |
| Mentawa Baru Ketapang     | 3                          | 4         | 4         | 3                        | 3         | 3         |
| Seranau                   | 1                          | 1         | 1         | 1                        | 1         | 1         |
| Mentaya Hilir Utara       | 1                          | 1         | 1         | -                        | -         | -         |
| Kota Besi                 | 1                          | 1         | 1         | 2                        | 1         | 1         |
| Telawang                  | -                          | -         | -         | 1                        | 1         | 1         |
| Baamang                   | 1                          | 3         | 3         | 2                        | 2         | 2         |
| Cempaga                   | 1                          | 1         | 1         | 1                        | 1         | 1         |
| Cempaga Hulu              | 1                          | 1         | 1         | 1                        | 1         | 1         |
| Parenggean                | 1                          | 1         | 1         | 1                        | 1         | 1         |
| Tualan Hulu               | -                          | -         | -         | 1                        | 1         | 1         |
| Mentaya Hulu              | 1                          | 1         | 1         | 3                        | 3         | 3         |
| Bukit Santuai             | -                          | -         | -         | 1                        | 1         | 1         |
| Antang Kalang             | 1                          | 1         | 1         | -                        | -         | -         |
| Telaga Antang             | -                          | -         | -         | 1                        | 1         | 2         |
| <b>Kotawaringin Timur</b> | <b>15</b>                  | <b>20</b> | <b>20</b> | <b>23</b>                | <b>20</b> | <b>21</b> |

Lanjutan Tabel/*Continued Table* 4.1.10

| Kecamatan<br><i>Subdistrict</i> | Perguruan Tinggi<br><i>University</i> |          |          |
|---------------------------------|---------------------------------------|----------|----------|
|                                 | 2014                                  | 2019     | 2020     |
| (1)                             | (14)                                  | (15)     | (16)     |
| Mentaya Hilir Selatan           | -                                     | -        | -        |
| Teluk Sampit                    | -                                     | -        | -        |
| Pulau Hanaut                    | -                                     | -        | -        |
| Mentawa Baru Ketapang           | 2                                     | 2        | 2        |
| Seranau                         | -                                     | -        | -        |
| Mentaya Hilir Utara             | -                                     | -        | -        |
| Kota Besi                       | -                                     | -        | -        |
| Telawang                        | -                                     | -        | -        |
| Baamang                         | 1                                     | 2        | 2        |
| Cempaga                         | -                                     | -        | -        |
| Cempaga Hulu                    | -                                     | -        | -        |
| Parenggean                      | -                                     | -        | -        |
| Tualan Hulu                     | -                                     | -        | -        |
| Mentaya Hulu                    | -                                     | -        | -        |
| Bukit Santuai                   | -                                     | -        | -        |
| Antang Kalang                   | -                                     | -        | -        |
| Telaga Antang                   | -                                     | -        | -        |
| <b>Kotawaringin Timur</b>       | <b>3</b>                              | <b>4</b> | <b>4</b> |

Sumber/*Source*: BPS, Pendataan Potensi Desa (Podes)/BPS-Statistics Indonesia, Village Potential Data Collecting

**Tabel** 4.1.9 Hasil Ujian Akhir Nasional Menurut Jenis Sekolah di Kabupaten Kotawaringin Timur, 2018/2019  
**Table** Result of National Final Exam by Level of School in Kotawaringin Timur Regency, 2018/2019

| Tingkat Pendidikan<br><i>Level of Education</i>                                      | Peserta<br><i>Participant</i> | Lulus<br><i>Pass</i> | Persentase Lulus<br><i>Pass Percentage (%)</i> |
|--|-------------------------------|----------------------|--|
| (1)  | (2)                           | (3)                  | (4)  |
| <sup>1</sup> Sekolah Dasar (SD)<br><i>Elementary School</i>                          | 9 164                         | 9 164                | 100  |
| <sup>2</sup> Madrasah Ibtidaiyah/ MI   | 547                           | 547                  | 100  |
| <sup>1</sup> Sekolah Menengah Pertama (SMP)<br><i>Junior High School</i>             | 6 005                         | 6 005                | 98   |
| <sup>2</sup> Madrasah Tsanawiyah/MTs   | 1132                          | 1120                 | 100  |
| <sup>1</sup> Sekolah Menengah Atas (SMA)<br><i>Senior High School</i>                | 8 311                         | 8 311                | 100  |
| <sup>1</sup> Sekolah Menengah Kejuruan (SMK)<br><i>Vocational Senior High School</i> | 8 376                         | 8 376                | 100  |
| <sup>2</sup> Madrasah Aliyah (MA)  | 512                           | 504                  | 98   |

Sumber/Source: <sup>1</sup>Dinas Pendidikan Kabupaten Kotawaringin Timur/ Education Regional of Kotawaringin Timur Regency  
<sup>2</sup>Kementerian Agama Kabupaten Kotawaringin Timur/ Ministry Religion of Kotawaringin Timur Regency

**Tabel 4.1.10** Persentase Penduduk Usia 7–24 Tahun Menurut Jenis Kelamin, Kelompok Umur Sekolah, dan Partisipasi Sekolah di Kabupaten Kotawaringin Timur, 2020  
*Percentage of Population Aged 7-24 Years by Sex, Age Group, and School Participation in Kotawaringin Timur Regency, 2020*

| Jenis Kelamin dan Kelompok Umur Sekolah<br><i>Sex and School Age Group</i> | Partisipasi Sekolah/ <i>School Participation</i>                |  |   |
|--|---|--|---|
|  | Tidak/Belum Pernah Sekolah<br><i>Not/Never Attending School</i> | Masih Sekolah<br><i>Attending School</i> | Tidak Sekolah Lagi<br><i>Not Attending School Anymore</i> |
| (1)  | (2)   | (3)                                      | (4)   |
| <b>Laki-Laki/Male</b>  |   |  |   |
| 7–12   | -   | 97,98                                    | 2,02  |
| 13–15  | -   | 97,97                                    | 2,03  |
| 16–18  | 3,27  | 61,12                                    | 35,61   |
| 19–24  | -   | 27,40                                    | 72,60   |
| 7–24   | 0,56  | 68,85                                    | 30,58   |
| <b>Perempuan/Female</b>  |   |  |   |
| 7–12   | -   | 100,00                                   | -   |
| 13–15  | -   | 100,00                                   | -   |
| 16–18  | -   | 52,57                                    | 47,43   |
| 19–24  | -   | 26,80                                    | 73,20   |
| 7–24   | -   | 67,14                                    | 32,86   |
| <b>Laki-laki+Perempuan/Male+Female</b>                                     |   |  |   |
| 7–12   | -   | 98,90                                    | 1,10  |
| 13–15  | -   | 98,99                                    | 1,01  |
| 16–18  | 1,70  | 57,03                                    | 41,27   |
| 19–24  | -   | 27,11                                    | 72,89   |
| 7–24   | 0,29  | 68,04                                    | 31,67   |

Sumber/*Source* Survei Angkatan Kerja Nasional (SAKERNAS) BPS Kabupaten Kotawaringin Timur, Agustus/ *National Labor Force Survey (SAKERNAS) BPS – Statistics of Kotawaringin Timur Regency, August*

## SOCIAL & WELFARE

**Tabel** 4.1.11 Angka Partisipasi Murni (APM) dan Angka Partisipasi Kasar (APK) Menurut Jenjang Pendidikan di Kabupaten Kotawaringin Timur, 2020  
*Table* 4.1.11 *Net Enrolment Rate and Gross Enrolment Rate by Educational Level in Kotawaringin Timur Regency, 2020*

| Jenjang Pendidikan<br><i>Educational Level</i> | APM<br><i>Net Enrollment Rate</i> | APK<br><i>Gross Enrollment Rate</i> |
|--|-----------------------------------|-------------------------------------|
| (1)  | (2)                               | (3)                                 |
| SD/MI- <i>Elementary School</i>                | 97,92                             | 104,66                              |
| SMP/MTs- <i>Junior High School</i>             | 77,95                             | 92,83                               |
| SMA/SMK/MA- <i>Senior High School</i>          | 47,28                             | 75,04                               |
| Perguruan Tinggi - <i>College</i>              | 19,86                             | 28,20                               |

Sumber/*Source*: BPS Kabupaten Kotawaringin Timur, Survei Sosial Ekonomi Nasional (SUSENAS) Maret/ *BPS - Statistics of Kotawaringin Timur Regency, National Socioeconomic Survey (SUSENAS) March*



**Tabel** 4.1.12 Angka Melek Huruf (AMH) Menurut Kelompok Umur dan Jenis Kelamin di Kabupaten Kotawaringin Timur, 2020  
**Table** *Literacy Rate by Age Group and Sex in Kotawaringin Timur Regency, 2020*

| Kelompok Umur<br><i>Age Group</i> | Jenis Kelamin/ <i>Sex</i> |                            | Total  |
|-----------------------------------|---------------------------|----------------------------|--------|
|                                   | Laki-Laki<br><i>Male</i>  | Perempuan<br><i>Female</i> |        |
| (1)                               | (2)                       | (3)                        | (4)    |
| 15-19                             | 100,00                    | 100,00                     | 100,00 |
| 20-24                             | 100,00                    | 100,00                     | 100,00 |
| 25-29                             | 100,00                    | 100,00                     | 100,00 |
| 30-34                             | 100,00                    | 98,48                      | 99,28  |
| 35-39                             | 100,00                    | 99,32                      | 99,68  |
| 40-44                             | 100,00                    | 98,42                      | 99,28  |
| 45-49                             | 100,00                    | 100,00                     | 100,00 |
| 50+                               | 98,27                     | 91,39                      | 95,14  |

Sumber/Source: BPS Kabupaten Kotawaringin Timur, Survei Sosial Ekonomi Nasional (SUSENAS) Maret/ BPS - Statistics of Kotawaringin Timur Regency, National Socioeconomic Survey (SUSENAS) March

**SOCIAL & WELFARE**

**Tabel** 4.1.15 Jumlah Fasilitas Olahraga Di Kabupaten Kotawaringin Timur, 2020  
**Table** Number of Sport Facility in Kotawaringin Timur, 2020

| Fasilitas Olahraga<br><i>Sport Facility</i> | Jumlah<br><i>Total</i> |
|---|------------------------|
| (1)   | (2)                    |
| Gedung Seba Guna                            | 1                      |
| Lapangan Voli                               | 103                    |
| Lapangan Basket                             | 5                      |
| Lapangan Sepak Bola                         | 96                     |
| Lapangan Bulu Tangkis                       | 42                     |
| Taman Bermain                               | 4                      |
| Tenis Meja                                  | 8                      |
| Sanggar Senam                               | 5                      |
| Lapangan Golf                               | 1                      |
| Kolam Renang                                | 4                      |
| Lapangan Futsal                             | 12                     |
| Lapangan Tenis                              | 7                      |
| Lapangan Takraw                             | 4                      |
| <b>Kotawaringin Timur</b>                   | <b>292</b>             |

Sumber/Source: Dinas Pemuda dan Olahraga Kabupaten Kotawaringin Timur/ Sport and Youth Government Service of Kotawaringin Timur Regency

## 4.2 Kesehatan/Health

**Tabel 4.2.1** Jumlah Desa/Kelurahan Yang Memiliki Sarana Kesehatan Menurut Kecamatan di Kabupaten Kotawaringin Timur, 2014 - 2020  
*Number of Villages Having Health Facilities by Subdistrict in Kotawaringin Timur Regency, 2014 - 2020*

| Kecamatan<br>Subdistrict  | Rumah Sakit<br>Hospital |          |          | Rumah Sakit Bersalin<br>Maternity Hospital |          |          |
|---------------------------|-------------------------|----------|----------|--|----------|----------|
|                           | 2014                    | 2019     | 2020     | 2014                                       | 2019     | 2020     |
| (1)                       | (2)                     | (3)      | (4)      | (5)  | (6)      | (7)      |
| Mentaya Hilir Selatan     | -                       | -        | 1        | -  | -        | -        |
| Teluk Sampit              | -                       | -        | -        | -  | -        | -        |
| Pulau Hanaut              | -                       | -        | -        | -  | -        | -        |
| Mentawa Baru Ketapang     | 1                       | 1        | 1        | -  | -        | -        |
| Seranau                   | -                       | -        | -        | -  | -        | -        |
| Mentaya Hilir Utara       | -                       | -        | -        | -  | -        | -        |
| Kota Besi                 | -                       | -        | -        | -  | -        | -        |
| Telawang                  | -                       | -        | -        | -  | -        | -        |
| Baamang                   | -                       | -        | -        | -  | -        | -        |
| Cempaga                   | -                       | -        | -        | -  | -        | -        |
| Cempaga Hulu              | -                       | -        | -        | -  | -        | -        |
| Parenggean                | -                       | 1        | 1        | -  | -        | -        |
| Tualan Hulu               | -                       | -        | -        | -  | -        | -        |
| Mentaya Hulu              | -                       | -        | -        | -  | -        | -        |
| Bukit Santuai             | -                       | -        | -        | -  | -        | -        |
| Antang Kalang             | -                       | -        | -        | -  | -        | -        |
| Telaga Antang             | -                       | -        | -        | -  | -        | -        |
| <b>Kotawaringin Timur</b> | <b>1</b>                | <b>2</b> | <b>3</b> | <b>-</b>                                   | <b>-</b> | <b>-</b> |

Lanjutan Tabel/Continued Table 4.2.1

| Kecamatan<br>Subdistrict | Poliklinik<br>Polyclinic |      |      | Puskesmas<br>Public Health Center |      |      |
|--------------------------|--------------------------|------|------|-----------------------------------|------|------|
|                          | 2014                     | 2019 | 2020 | 2014                              | 2019 | 2020 |
| (1)                      | (8)                      | (9)  | (10) | (11)                              | (12) | (13) |
| Mentaya Hilir Selatan    | 1                        | 1    | -    | 1                                 | 1    | 1    |
| Teluk Sampit             | -                        | -    | -    | 1                                 | 1    | 1    |
| Pulau Hanaut             | -                        | -    | -    | 1                                 | 1    | 1    |
| Mentawa Baru Ketapang    | 1                        | 5    | 3    | 3                                 | 3    | 3    |
| Seranau                  | -                        | -    | -    | 1                                 | 1    | 1    |
| Mentaya Hilir Utara      | 2                        | 1    | 1    | 1                                 | 1    | 1    |
| Kota Besi                | 1                        | -    | 1    | 1                                 | 1    | 1    |
| Telawang                 | -                        | 6    | 6    | 1                                 | 1    | 1    |
| Baamang                  | -                        | 1    | 1    | 2                                 | 2    | 2    |
| Cempaga                  | 2                        | -    | -    | 1                                 | 2    | 1    |
| Cempaga Hulu             | -                        | 4    | 4    | 1                                 | 1    | 1    |
| Parenggean               | 5                        | 4    | 1    | 2                                 | 2    | 2    |
| Tualan Hulu              | -                        | 1    | 1    | -                                 | 2    | 1    |
| Mentaya Hulu             | -                        | 7    | 2    | 1                                 | 1    | 1    |
| Bukit Santuai            | -                        | 2    | 3    | 1                                 | 1    | 1    |
| Antang Kalang            | 2                        | -    | -    | 1                                 | 1    | 1    |
| Telaga Antang            | -                        | 1    | 2    | 2                                 | 1    | 1    |
| Kotawaringin Timur       | 14                       | 33   | 25   | 21                                | 23   | 21   |

Lanjutan Tabel/*Continued Table* 4.2.1

| Kecamatan<br><i>Subdistrict</i> | Puskesmas Pembantu<br><i>Subsidiary of Public Health<br/>Center</i> |            |            | Apotek<br><i>Pharmacy</i> |           |           |
|---------------------------------|---|------------|------------|---------------------------|-----------|-----------|
|                                 | 2014  | 2019       | 2020       | 2014                      | 2019      | 2020      |
| (1)                             | (14)  | (15)       | (16)       | (17)                      | (18)      | (19)      |
| Mentaya Hilir Selatan           | 7   | 7          | 7          | 1                         | 1         | 1         |
| Teluk Sampit                    | 5   | 4          | 4          | -                         | 1         | -         |
| Pulau Hanaut                    | 8   | 8          | 11         | -                         | -         | -         |
| Mentawa Baru Ketapang           | 8   | 9          | 9          | 4                         | 6         | 4         |
| Seranau                         | 5   | 5          | 5          | -                         | -         | -         |
| Mentaya Hilir Utara             | 5   | 7          | 7          | -                         | 1         | -         |
| Kota Besi                       | 10  | 8          | 9          | -                         | -         | -         |
| Telawang                        | 5   | 5          | 5          | -                         | 1         | 1         |
| Baamang                         | 5   | 5          | 6          | 1                         | 3         | 3         |
| Cempaga                         | 8   | 7          | 7          | -                         | -         | -         |
| Cempaga Hulu                    | 8   | 8          | 8          | -                         | -         | -         |
| Parenggean                      | 6   | 7          | 8          | -                         | 1         | 2         |
| Tualan Hulu                     | 9   | 8          | 9          | -                         | -         | -         |
| Mentaya Hulu                    | 11  | 11         | 13         | -                         | -         | -         |
| Bukit Santuai                   | 9   | 13         | 11         | -                         | -         | -         |
| Antang Kalang                   | 5   | 12         | 12         | -                         | -         | -         |
| Telaga Antang                   | 9   | 13         | 14         | 1                         | -         | -         |
| <b>Kotawaringin Timur</b>       | <b>123</b>  | <b>137</b> | <b>145</b> | <b>7</b>                  | <b>14</b> | <b>11</b> |

Sumber/*Source:*BPS, Pendataan Potensi Desa (Podes)/*BPS-Statistics Indonesia, Village Potential Data Collecting*

**Tabel 4.2.2** Jumlah Tenaga Kesehatan Menurut Kecamatan di Kabupaten Kotawaringin Timur, 2020  
*Number of Medical Personnel by Subdistrict in Kotawaringin Timur Regency, 2020*

| Kecamatan<br>Subdistrict  | Dokter<br>Doctor | Perawat<br>Nurse | Bidan<br>Midwife | Farmasi<br>Pharmaceutical | Ahli Gizi<br>Nutritionist |
|---------------------------|------------------|------------------|------------------|---------------------------|---------------------------|
| (1)                       | (2)              | (3)              | (4)              | (5)                       | (6)                       |
| Mentaya Hilir Selatan     | 8                | 47               | 25               | 5                         | 5                         |
| Teluk Sampit              | 3                | 14               | 7                | 0                         | 3                         |
| Pulau Hanaut              | 2                | 21               | 16               | 1                         | 4                         |
| Mentawa Baru Ketapang     | 96               | 366              | 104              | 50                        | 26                        |
| Seranau                   | 2                | 16               | 14               | 2                         | 4                         |
| Mentaya Hilir Utara       | 3                | 19               | 15               | 3                         | 6                         |
| Kota Besi                 | 2                | 25               | 28               | 1                         | 4                         |
| Telawang                  | 3                | 21               | 13               | 1                         | 5                         |
| Baamang                   | 9                | 42               | 33               | 5                         | 11                        |
| Cempaga                   | 3                | 35               | 21               | 3                         | 4                         |
| Cempaga Hulu              | 24               | 17               | 2                | 2                         | 4                         |
| Parenggean                | 6                | 53               | 36               | 4                         | 11                        |
| Tualan Hulu               | 0                | 8                | 10               | 1                         | 1                         |
| Mentaya Hulu              | 2                | 28               | 18               | 2                         | 3                         |
| Bukit Santuai             | 0                | 32               | 10               | 1                         | 3                         |
| Antang Kalang             | 1                | 32               | 12               | 1                         | 3                         |
| Telaga Antang             | 1                | 30               | 23               | 1                         | 4                         |
| <b>Kotawaringin Timur</b> | <b>165</b>       | <b>806</b>       | <b>387</b>       | <b>83</b>                 | <b>101</b>                |

Sumber/Source: Dinas Kesehatan Kabupaten Kotawaringin Timur/Health Office of Kotawaringin Timur Regency

**Tabel** 4.2.3 Persentase Penduduk yang Mempunyai Keluhan Kesehatan Selama Sebulan Terakhir di Kabupaten Kotawaringin Timur, 2014-2020  
**Table** *Percentage of People Who Had Health Complaint During a Month Prior to The Survey in Kotawaringin Timur Regency, 2014-2020*

| Tahun<br>year<br>(1) | Persentase Penduduk<br>Percentage of People<br>(2) |
|----------------------|--|
| 2014                 | 27,82  |
| 2015                 | 22,92  |
| 2016                 | 19,06  |
| 2017                 | 27,68  |
| 2018                 | 24,80  |
| 2019                 | 26,81  |
| 2020                 | 26,59  |

Sumber/Source: Survei Sosial Ekonomi Nasional/National Social Economy Survey

**Tabel 4.2.4** Jumlah Rumah Sakit Umum, Rumah Sakit Khusus, Rumah Sakit/Rumah Bersalin, Puskesmas, Klinik/Balai Kesehatan, Posyandu, dan Polindes Menurut Kecamatan di Kabupaten Kotawaringin Timur, 2019 dan 2020  
*Number of General Hospital, Special Hospital, Maternity Hospital and Public Health Center, Medical Clinic, Integrated Service Post, Village maternity Cottage by Subdistrict in Kotawaringin Timur Regency, 2019 and 2020*

| Kecamatan<br><i>Subdistrict</i> | Rumah Sakit Umum<br><i>General Hospital</i> |          | Rumah Sakit Khusus<br><i>Special Hospital</i> |          | Rumah Sakit Bersalin/<br>Rumah Bersalin<br><i>Maternity Hospital</i> |          | Puskesmas<br><i>Public Health Center</i> |           |
|---------------------------------|---|----------|---|----------|--|----------|--|-----------|
|                                 | 2019  | 2020     | 2019  | 2020     | 2019   | 2020     | 2019                                     | 2020      |
| (1)                             | (2)   | (3)      | (4)   | (5)      | (6)  | (7)      | (8)                                      | (9)       |
| Mentaya Hilir Selatan           | 1   | 1        | -   | -        | -  | -        | 1  | 1         |
| Teluk Sampit                    | -   | -        | -   | -        | -  | -        | 1  | 1         |
| Pulau Hanaut                    | -   | -        | -   | -        | -  | -        | 1  | 1         |
| Mentawa Baru Ketapang           | 1   | 1        | -   | -        | 1  | 1        | 3  | 3         |
| Seranau                         | -   | -        | -   | -        | -  | -        | 1  | 1         |
| Mentaya Hilir Utara             | -   | -        | -   | -        | -  | -        | 1  | 1         |
| Kota Besi                       | -   | -        | -   | -        | -  | -        | 1  | 1         |
| Telawang                        | -   | -        | -   | -        | -  | -        | 1  | 1         |
| Baamang                         | -   | -        | -   | -        | -  | -        | 2  | 2         |
| Cempaga                         | -   | -        | -   | -        | -  | -        | 1  | 1         |
| Cempaga Hulu                    | -   | -        | -   | -        | -  | -        | 1  | 1         |
| Parenggean                      | 1   | 1        | -   | -        | -  | -        | 2  | 2         |
| Tualan Hulu                     | -   | -        | -   | -        | -  | -        | 1  | 1         |
| Mentaya Hulu                    | -   | -        | -   | -        | -  | -        | 1  | 1         |
| Bukit Santuai                   | -   | -        | -   | -        | -  | -        | 1  | 1         |
| Antang Kalang                   | -   | -        | -   | -        | -  | -        | 1  | 1         |
| Telaga Antang                   | -   | -        | -   | -        | -  | -        | 1  | 1         |
| <b>Kotawaringin Timur</b>       | <b>3</b>                                    | <b>3</b> | <b>-</b>                                      | <b>-</b> | <b>1</b>   | <b>1</b> | <b>21</b>                                | <b>21</b> |



Lanjutan Tabel/*Continued Table* 4.2.4

| Kecamatan<br><i>Subdistrict</i> | Klinik/Balai<br>Kesehatan<br><i>Medical Clinic</i> |              | Posyandu<br><i>Integrated Service Post</i> |              | Polindes <sup>1</sup><br><i>Village Maternity Hospital</i> |              |
|---------------------------------|--|--------------|--|--------------|--|--------------|
|                                 | 2019<br>(10)                                       | 2020<br>(11) | 2019<br>(12)                               | 2020<br>(13) | 2019<br>(14)   | 2020<br>(15) |
| Mentaya Hilir Selatan           | 1  | 1            | 16   | 16           | 9  | 7            |
| Teluk Sampit                    | -  | -            | 9  | 9            | 4  | 2            |
| Pulau Hanaut                    | -  | -            | 27   | 27           | 12   | 10           |
| Mentawa Baru Ketapang           | 8  | 9            | 34   | 36           | -  | -            |
| Seranau                         | -  | -            | 8  | 8            | 6  | 5            |
| Mentaya Hilir Utara             | 4  | 4            | 14   | 14           | 10   | 9            |
| Kota Besi                       | -  | -            | 16   | 12           | 6  | 6            |
| Telawang                        | 3  | 4            | 24   | 18           | 9  | 7            |
| Baamang                         | -  | -            | 19   | 19           | 5  | -            |
| Cempaga                         | -  | -            | 20   | 20           | 4  | 7            |
| Cempaga Hulu                    | 1  | 1            | 26   | 23           | 5  | 9            |
| Parenggean                      | 2  | 4            | 35   | 20           | 12   | 6            |
| Tualan Hulu                     | 4  | 1            | 10   | 12           | 10   | 4            |
| Mentaya Hulu                    | 4  | 4            | 26   | 24           | 9  | 5            |
| Bukit Santuai                   | 3  | 3            | 13   | 15           | -  | 7            |
| Antang Kalang                   | 1  | 1            | 16   | 17           | 3  | 5            |
| Telaga Antang                   | -  | 1            | 18   | 18           | 3  | 10           |
| <b>Kotawaringin Timur</b>       | <b>31</b>  | <b>33</b>    | <b>331</b>                                 | <b>308</b>   | <b>107</b>   | <b>99</b>    |

Catatan/Note: <sup>1</sup> Jumlah Polindes termasuk Poskesdes / *The total of Villages Maternity Hospital including Village Health Center*

Sumber/Source: Dinas Kesehatan Kabupaten Kotawaringin Timur / *Health Office of Kotawaringin Timur Regency*

## SOCIAL & WELFARE

**Tabel** 4.2.5 Jumlah Dokter Spesialis, Dokter Umum, dan Dokter Gigi Menurut Sarana Pelayanan Kesehatan di Kabupaten Kotawaringin Timur, 2020  
*Number of Specialist Doctor, Generalist Doctor, and Dentist by Type of Health Facility in Kotawaringin Timur Regency, 2020*

| Sarana Pelayanan Kesehatan<br><i>Type of Health Facility</i> | Dokter Spesialis<br><i>Specialist Doctors</i> | Dokter Umum<br><i>Generalist Doctors</i> | Dokter Gigi<br><i>Dentist</i> |
|--|---|--|-------------------------------|
| (1)  | (2)   | (3)                                      | (4)                           |
| Puskesmas/ <i>Public Health Center</i>                       | -   | 46                                       | 17                            |
| Rumah Sakit/ <i>Hospital</i>                                 | 34  | 37                                       | 5                             |
| Rumah Bersalin/ <i>Maternity Hospital</i>                    | -   | -  | -                             |
| Posyandu/ <i>Maternal &amp; Child Health Center</i>          | -   | -  | -                             |
| Klinik/Balai Kesehatan <i>Clinic/Health Cent</i>             | -   | 16                                       | -                             |
| Polindes/ <i>Village Maternity</i>                           | -   | -  | -                             |
| Kotawaringin Timur 2020                                      | 34  | 99                                       | 22                            |
| 2019   | 37  | 64                                       | 23                            |
| 2018   | 29  | 59                                       | 17                            |

Sumber/*Source*: Dinas Kesehatan Kabupaten Kotawaringin Timur/*Health Office of Kotawaringin Timur Regency*

**Tabel 4.2.6** Jumlah Dokter Menurut Keahlian dan Kecamatan di Kabupaten Kotawaringin Timur, 2020  
*Number of Doctor by Major Skill and Subdistrict In Kotawaringin Timur Regency, 2020*

| Kecamatan<br>Subdistrict  | Dokter<br>Umum<br>Doctor | Dokter<br>Gigi<br>Dentist | Dokter<br>Kandungan<br>Obgyne | Dokter<br>Bedah<br>Surgeon | Dokter<br>Penyakit<br>Dalam<br>Internist | Dokter<br>Anak<br>Pediatri<br>cian |
|---------------------------|--------------------------|---------------------------|-------------------------------|----------------------------|--|------------------------------------|
| (1)                       | (2)                      | (3)                       | (4)                           | (5)                        | (6)                                      | (7)                                |
| Mentaya Hilir Selatan     | 6                        | 2                         | -                             | -                          | -  | -                                  |
| Teluk Sampit              | 2                        | 1                         | -                             | -                          | -  | -                                  |
| Pulau Hanaut              | 2                        | -                         | -                             | -                          | -  | -                                  |
| Mentawa Baru Ketapang     | 55                       | 8                         | 4                             | 3                          | 3  | 3                                  |
| Seranau                   | 1                        | 1                         | -                             | -                          | -  | -                                  |
| Mentaya Hilir Utara       | 1                        | 1                         | -                             | -                          | -  | -                                  |
| Kota Besi                 | 1                        | 1                         | -                             | -                          | -  | -                                  |
| Telawang                  | 2                        | 1                         | -                             | -                          | -  | -                                  |
| Baamang                   | 6                        | 3                         | -                             | -                          | -  | -                                  |
| Cempaga                   | 2                        | 1                         | -                             | -                          | -  | -                                  |
| Cempaga Hulu              | 1                        | 1                         | -                             | -                          | -  | -                                  |
| Parenggean                | 6                        | -                         | -                             | -                          | -  | -                                  |
| Tualan Hulu               | -                        | -                         | -                             | -                          | -  | -                                  |
| Mentaya Hulu              | 2                        | -                         | -                             | -                          | -  | -                                  |
| Bukit Santuai             | -                        | -                         | -                             | -                          | -  | -                                  |
| Antang Kalang             | 1                        | 1                         | -                             | -                          | -  | -                                  |
| Telaga Antang             | 1                        | -                         | -                             | -                          | -  | -                                  |
| <b>Kotawaringin Timur</b> | <b>89</b>                | <b>21</b>                 | <b>4</b>                      | <b>3</b>                   | <b>3</b>                                 | <b>3</b>                           |

Sumber/Source: Dinas Kesehatan Kabupaten Kotawaringin Timur/Health Office of Kotawaringin Timur Regency

**Tabel** 4.2.7 **Persentase Balita Yang Pernah Mendapat Imunisasi Menurut Kecamatan dan Jenis Imunisasi di Kabupaten Kotawaringin Timur, 2020**  
*Percentage of Children Under Five Years Who Had Immunization by Subdistrict and Type of Immunization in Kotawaringin Timur Regency, 2020*

| Kecamatan<br>Subdistrict  | BCG          | DPT          |              |              | Campak<br>Measles |
|---------------------------|--------------|--------------|--------------|--------------|-------------------|
|                           |              | 1            | 2            | 3            |                   |
| (1)                       | (2)          | (3)          | (4)          | (5)          | (6)               |
| Mentaya Hilir Selatan     | 282          | 274          | 242          | 240          | 174               |
| Teluk Sampit              | 132          | 164          | 148          | 134          | 149               |
| Pulau Hanaut              | 213          | 201          | 198          | 156          | 157               |
| Mentawa Baru Ketapang     | 1 818        | 1 757        | 1 709        | 1 599        | 1 714             |
| Seranau                   | 185          | 210          | 220          | 230          | 216               |
| Mentaya Hilir Utara       | 509          | 486          | 447          | 414          | 371               |
| Kota Besi                 | 260          | 243          | 212          | 202          | 203               |
| Telawang                  | 385          | 358          | 362          | 341          | 328               |
| Baamang                   | 1 206        | 1 200        | 1 062        | 1 043        | 1 206             |
| Cempaga                   | 180          | 179          | 179          | 182          | 81                |
| Cempaga Hulu              | 540          | 568          | 511          | 519          | 587               |
| Parenggean                | 648          | 640          | 623          | 593          | 600               |
| Tualan Hulu               | 88           | 94           | 89           | 77           | 77                |
| Mentaya Hulu              | 263          | 264          | 204          | 222          | 276               |
| Bukit Santuai             | 156          | 122          | 108          | 115          | 117               |
| Antang Kalang             | 242          | 266          | 219          | 223          | 194               |
| Telaga Antang             | 333          | 342          | 354          | 335          | 337               |
| <b>Kotawaringin Timur</b> | <b>7 440</b> | <b>7 368</b> | <b>6 887</b> | <b>6 625</b> | <b>6 787</b>      |

Lanjutan Tabel/*Continued Table* 4.2.7

| Kecamatan<br><i>Subdistrict</i> | Polio |       |       |       |
|---------------------------------|-------|-------|-------|-------|
|                                 | 1     | 2     | 3     | 4     |
| (1)                             | (7)   | (8)   | (9)   | (10)  |
| Mentaya Hilir Selatan           | 294   | 259   | 214   | 201   |
| Teluk Sampit                    | 132   | 161   | 150   | 131   |
| Pulau Hanaut                    | 214   | 203   | 197   | 157   |
| Mentawa Baru Ketapang           | 1 799 | 1 754 | 1 708 | 1 593 |
| Seranau                         | 184   | 208   | 220   | 230   |
| Mentaya Hilir Utara             | 522   | 486   | 457   | 414   |
| Kota Besi                       | 271   | 233   | 219   | 203   |
| Telawang                        | 382   | 351   | 352   | 324   |
| Baamang                         | 1 219 | 1 185 | 1 064 | 991   |
| Cempaga                         | 179   | 179   | 179   | 178   |
| Cempaga Hulu                    | 539   | 568   | 507   | 521   |
| Parenggean                      | 627   | 638   | 630   | 607   |
| Tualan Hulu                     | 88    | 93    | 88    | 77    |
| Mentaya Hulu                    | 391   | 294   | 237   | 219   |
| Bukit Santuai                   | 127   | 122   | 107   | 111   |
| Antang Kalang                   | 239   | 266   | 219   | 210   |
| Telaga Antang                   | 332   | 352   | 340   | 335   |
| Kotawaringin Timur              | 7 539 | 7 352 | 6 888 | 6 502 |

Lanjutan Tabel/Continued Table 4.2.7

| Kecamatan<br><i>Subdistrict</i> | Hepatitis B  |              |              |
|---------------------------------|--------------|--------------|--------------|
|                                 | 1            | 2            | 3            |
| (1)                             | (11)         | (12)         | (13)         |
| Mentaya Hilir Selatan           | 274          | 242          | 240          |
| Teluk Sampit                    | 164          | 148          | 134          |
| Pulau Hanaut                    | 201          | 198          | 156          |
| Mentawa Baru Ketapang           | 1 757        | 1 709        | 1 599        |
| Seranau                         | 210          | 220          | 230          |
| Mentaya Hilir Utara             | 486          | 447          | 414          |
| Kota Besi                       | 243          | 212          | 202          |
| Telawang                        | 358          | 362          | 341          |
| Baamang                         | 1 200        | 1 062        | 1 043        |
| Cempaga                         | 179          | 179          | 182          |
| Cempaga Hulu                    | 568          | 511          | 519          |
| Parenggean                      | 640          | 623          | 593          |
| Tualan Hulu                     | 94           | 89           | 77           |
| Mentaya Hulu                    | 264          | 204          | 222          |
| Bukit Santuai                   | 122          | 108          | 115          |
| Antang Kalang                   | 266          | 219          | 223          |
| Telaga Antang                   | 342          | 354          | 335          |
| <b>Kotawaringin Timur</b>       | <b>7 368</b> | <b>6 887</b> | <b>6 625</b> |

Sumber/Source: Dinas Kesehatan Kabupaten Kotawaringin Timur/Health Office of Kotawaringin Timur Regency

**Tabel 4.2.8** Jumlah Bayi Lahir, Bayi Berat Badan Lahir Rendah (BBLR), BBLR Dirujuk, dan Bergizi Buruk Menurut Kecamatan di Kabupaten Kotawaringin Timur, 2020  
*Number of Births, Babies with Low Birth Weights (LBW), Treated LBW, and Malnutrition Cases by Subdistrict in Kotawaringin Timur Regency, 2020*

| Kecamatan<br><i>Subdistrict</i> | Bayi Lahir<br><i>Births</i> | BBLR/LBW               |                           | Gizi Buruk<br><i>Malnutritio<br/>n</i> |
|---------------------------------|-----------------------------|------------------------|---------------------------|--|
|                                 |                             | Jumlah<br><i>Total</i> | Dirujuk<br><i>Treated</i> |  |
| (1)                             | (2)                         | (3)                    | (4)                       | (5)                                    |
| Mentaya Hilir Selatan           | 544                         | 17                     | -                         | -                                      |
| Teluk Sampit                    | 247                         | 3                      | -                         | -                                      |
| Pulau Hanaut                    | 421                         | 17                     | 1                         | -                                      |
| Mentawa Baru Ketapang           | 2 276                       | 24                     | 2                         | -                                      |
| Seranau                         | 266                         | 2                      | -                         | -                                      |
| Mentaya Hilir Utara             | 411                         | 5                      | -                         | -                                      |
| Kota Besi                       | 417                         | 7                      | -                         | -                                      |
| Telawang                        | 412                         | 12                     | -                         | 3                                      |
| Baamang                         | 1 626                       | 17                     | 1                         | -                                      |
| Cempaga                         | 574                         | 4                      | -                         | 1                                      |
| Cempaga Hulu                    | 452                         | 12                     | -                         | -                                      |
| Parenggean                      | 625                         | 16                     | 1                         | -                                      |
| Tualan Hulu                     | 115                         | 1                      | -                         | -                                      |
| Mentaya Hulu                    | 412                         | 3                      | -                         | 2                                      |
| Bukit Santuai                   | 213                         | 15                     | -                         | -                                      |
| Antang Kalang                   | 298                         | 5                      | -                         | -                                      |
| Telaga Antang                   | 388                         | 11                     | -                         | -                                      |
| <b>Kotawaringin Timur</b>       | <b>9 697</b>                | <b>171</b>             | <b>5</b>                  | <b>6</b>                               |

Sumber / Source: Dinas Kesehatan Kabupaten Kotawaringin Timur / Health Office of Kotawaringin Timur Regency

## SOCIAL & WELFARE

**Tabel** 4.2.9 Jumlah Ibu Hamil, Melakukan Kunjungan K1, Melakukan Kunjungan K4, Kurang Energi Kronis (KEK), dan Mendapat Tablet Zat Besi (Fe) di Kabupaten Kotawaringin Timur, 2012–2020  
*Number of Pregnant Women, Those with One Visit and four Visits of Antenatal Care, Chronic Energy Deficiency (CED), and Receiving Iron Supplement in Kotawaringin Timur Regency, 2012–2020*

| Tahun<br>Years | Jumlah Ibu<br>Hamil<br>Pregnant<br>Women | Melakukan<br>Kunjungan<br>K1 One Visit | Melakukan<br>Kunjungan<br>K4 Four Visits | Kurang<br>Energi<br>Kronis (KEK)<br>Chronic<br>Energy<br>Deficiency<br>(CED) | Mendapat<br>Zat Besi (Fe)<br>Receiving<br>Iron<br>Supplement |
|----------------|--|--|--|--|--|
| (1)            | (2)                                      | (3)                                    | (4)                                      | (5)  | (6)  |
| 2012           | 8 068                                    | 7 813                                  | 6 607                                    | -  | 6 336  |
| 2013           | 8 121                                    | 7 997                                  | 7 532                                    | -  | 7 165  |
| 2014           | 7 859                                    | 7 346                                  | 6 668                                    | -  | 6 413  |
| 2015           | 8 166                                    | 7 689                                  | 7 087                                    | -  | 6 807  |
| 2016           | 10 180                                   | 8 270                                  | 7 583                                    | -  | 7 414  |
| 2017           | 10 210                                   | 9 344                                  | 8 426                                    | 87   | 7 314  |
| 2018           | 10 248                                   | 8 861                                  | 8 485                                    | 528  | 8 250  |
| 2019           | 10 267                                   | 9 177                                  | 8 723                                    | 686  | 8 771  |
| 2020           | 10 276                                   | 9 574                                  | 8 733                                    | 774  | 8 300  |

Sumber/Source: Dinas Kesehatan Kabupaten Kotawaringin Timur/Health Office of Kotawaringin Timur Regency



**Tabel** 4.2.10 Jumlah Kunjungan Wanita Hamil, Nifas/Menyusui, Bayi dan Anak Menurut Kecamatan Di Kabupaten Kotawaringin Timur, 2020  
**Table** Number Visited of Pregnancy Woman, Nifas, Baby and Children by Subdistrict in Kotawaringin Timur Regency, 2020

| Kecamatan<br>Subdistrict       | Wanita Hamil<br>Pregnancy<br>Woman | Nipas<br>Nifas | Bayi<br>Baby | Anak<br>Children |
|--------------------------------|------------------------------------|----------------|--------------|------------------|
| (1)                            | (2)                                | (3)            | (4)          | (5)              |
| Mentaya Hilir Selatan          | 635                                | 432            | 434          | 1 205            |
| Teluk Sampit                   | 194                                | 192            | 72           | 235              |
| Pulau Hanaut                   | 369                                | 388            | 285          | 1 278            |
| Mentawa Baru Ketapang          | 2 068                              | 1 955          | 1 891        | 7 925            |
| Seranau                        | 191                                | 213            | 217          | 1 280            |
| Mentaya Hilir Utara            | 357                                | 385            | 406          | 643              |
| Kota Besi                      | 387                                | 357            | 281          | 348              |
| Telawang                       | 518                                | 354            | 358          | 279              |
| Baamang                        | 1 317                              | 1 498          | 1 402        | 2 579            |
| Cempaga                        | 460                                | 484            | 464          | 1 338            |
| Cempaga Hulu                   | 451                                | 376            | 279          | 366              |
| Parenggean                     | 558                                | 531            | 692          | 2 233            |
| Tualan Hulu                    | 75                                 | 70             | 74           | 68               |
| Mentaya Hulu                   | 369                                | 350            | 407          | 665              |
| Bukit Santuai                  | 158                                | 162            | 104          | 493              |
| Antang Kalang                  | 285                                | 205            | 199          | 720              |
| Telaga Antang                  | 347                                | 332            | 194          | 1 334            |
| <b>Kotawaringin Timur 2020</b> | <b>8 739</b>                       | <b>8 284</b>   | <b>7 759</b> | <b>22 989</b>    |
| 2019                           | 10 267                             | 8 669          | 7 987        | 34 489           |
| 2018                           | 10 248                             | 9 819          | 7 046        | 36 549           |

Sumber/Source: Dinas Kesehatan Kabupaten Kotawaringin Timur/Health Office of Kotawaringin Timur Regency

**Tabel** 4.2.11 Jumlah Persalinan Oleh Tenaga Kesehatan dan Bukan  
**Table** Tenaga Kesehatan Menurut Kecamatan di Kabupaten  
Kotawaringin Timur, 2020  
*Number of Birth by Health Personel and Others by  
Subdistrict Kotawaringin Timur Regency, 2020*

| Kecamatan<br><i>Subdistrict</i> | Wanita Hamil<br><i>Pregnancy Woman</i> |                         | Persalinan Mati<br><i>Dead Birth</i>                              |                                 |  |
|---------------------------------|--|-------------------------|---|---------------------------------|--|
|                                 | Ibu<br><i>Mother</i>                   | Anak<br><i>Children</i> | Kematian<br>Parinatal<br>(Bayi)<br><i>Parinatal<br/>Mortality</i> | Lahir<br>Mati<br>Still<br>Birth | Kematian<br>Maternal<br>(Ibu)<br><i>Maternal<br/>Mortality</i> |
| (1)                             | (2)                                    | (3)                     | (4)   | (5)                             | (6)  |
| Mentaya Hilir Selatan           | 635                                    | 1 205                   | 3   | 4                               | -  |
| Teluk Sampit                    | 194                                    | 235                     | -   | -                               | -  |
| Pulau Hanaut                    | 369                                    | 1 278                   | 2   | 4                               | 1  |
| Mentawa Baru Ketapang           | 2 068                                  | 7 925                   | 5   | 3                               | 3  |
| Seranau                         | 191                                    | 1 280                   | 3   | -                               | -  |
| Mentaya Hilir Utara             | 357                                    | 643                     | -   | -                               | -  |
| Kota Besi                       | 387                                    | 348                     | 4   | 2                               | -  |
| Telawang                        | 518                                    | 279                     | 2   | -                               | 1  |
| Baamang                         | 1 317                                  | 2 579                   | 3   | 4                               | 2  |
| Cempaga                         | 460                                    | 1 338                   | -   | -                               | -  |
| Cempaga Hulu                    | 451                                    | 366                     | 3   | 5                               | -  |
| Parenggean                      | 558                                    | 2 233                   | 4   | 5                               | 1  |
| Tualan Hulu                     | 75                                     | 68                      | 1   | -                               | 1  |
| Mentaya Hulu                    | 369                                    | 665                     | -   | 1                               | -  |
| Bukit Santuai                   | 158                                    | 493                     | 2   | 3                               | -  |
| Antang Kalang                   | 285                                    | 720                     | 2   | -                               | 1  |
| Telaga Antang                   | 347                                    | 1 334                   | 5   | -                               | -  |
| <b>Kotawaringin Timur 2020</b>  | <b>8 739</b>                           | <b>22 989</b>           | <b>39</b>   | <b>31</b>                       | <b>10</b>  |
| 2019                            | 10 267                                 | 34 489                  | 96  | 39                              | 16   |
| 2017                            | 9 819                                  | 8 590                   | 66  | 33                              | 20   |

Sumber/Source: Dinas Kesehatan Kabupaten Kotawaringin Timur/Health Office of Kotawaringin Timur Regency

**Tabel 4.2.12** Jumlah Penderita dan Kematian Penyakit Menular dan Kusta yang Diamati Menurut Kecamatan di Kabupaten Kotawaringin Timur, 2020  
*Number of Patient Contagious and Leprosy Disease By Subdistrict in Kotawaringin Timur Regency, 2020*

| Kecamatan<br><i>Subdistrict</i> | Penyakit<br>Menular | Penderita<br><i>Patient</i><br>Kusta<br><i>Leprosy</i> | Jumlah<br><i>Total</i> |
|---------------------------------|---------------------|--|------------------------|
| (1)                             | (2)                 | (3)  | (4)                    |
| Mentaya Hilir Selatan           | 159                 | 2  | 161                    |
| Teluk Sampit                    | 155                 | -  | 155                    |
| Pulau Hanaut                    | 160                 | -  | 160                    |
| Mentawa Baru Ketapang           | 892                 | 1  | 893                    |
| Seranau                         | 319                 | -  | 319                    |
| Mentaya Hilir Utara             | 96                  | 1  | 97                     |
| Kota Besi                       | 140                 | -  | 140                    |
| Telawang                        | 145                 | 1  | 146                    |
| Baamang                         | 645                 | 1  | 646                    |
| Cempaga                         | 227                 | 1  | 228                    |
| Cempaga Hulu                    | 89                  | 2  | 91                     |
| Parenggean                      | 321                 | -  | 321                    |
| Tualan Hulu                     | 47                  | -  | 47                     |
| Mentaya Hulu                    | 73                  | -  | 73                     |
| Bukit Santuai                   | 66                  | 2  | 68                     |
| Antang Kalang                   | 174                 | -  | 174                    |
| Telaga Antang                   | 160                 | -  | 160                    |
| Kotawaringin Timur 2020         | 3 868               | 11   | 3 879                  |
| 2019                            | 6 573               | 20   | 6 593                  |
| 2018                            | 4 165               | 10   | 4 169                  |

Lanjutan Tabel/Continued Table 4.2.12

| Kecamatan<br><i>Subdistrict</i> | Penyakit<br>Menular | Kematian<br><i>Death</i><br>Kusta<br><i>Leprosy</i> | Jumlah<br><i>Total</i> |
|---------------------------------|---------------------|---|------------------------|
| (1)                             | (5)                 | (6)   | (7)                    |
| Mentaya Hilir Selatan           | 4                   | -   | 4                      |
| Teluk Sampit                    | -                   | -   | -                      |
| Pulau Hanaut                    | 2                   | -   | 2                      |
| Mentawa Baru Ketapang           | 16                  | -   | 16                     |
| Seranau                         | 1                   | -   | 1                      |
| Mentaya Hilir Utara             | 1                   | -   | 1                      |
| Kota Besi                       | 3                   | -   | 3                      |
| Telawang                        | -                   | -   | -                      |
| Baamang                         | 9                   | -   | 9                      |
| Cempaga                         | 1                   | -   | 1                      |
| Cempaga Hulu                    | -                   | -   | -                      |
| Parenggean                      | 1                   | -   | 1                      |
| Tualan Hulu                     | -                   | -   | -                      |
| Mentaya Hulu                    | -                   | -   | -                      |
| Bukit Santuai                   | -                   | -   | -                      |
| Antang Kalang                   | -                   | -   | -                      |
| Telaga Antang                   | 1                   | -   | 1                      |
| Kotawaringin Timur 2020         | 39                  | -   | 39                     |
| 2019                            | 8                   | -   | 8                      |
| 2018                            | 17                  | -   | 17                     |

Sumber/Source: Dinas Kesehatan Kabupaten Kotawaringin Timur/Health Office of Kotawaringin Timur Regency

**Tabel 4.2.13** Jumlah Penderita dan Kematian Penyakit Demam Berdarah Menurut Kecamatan di Kabupaten Kotawaringin Timur, 2020  
*Number of Patient and Death of Dengue by Subdistrict in Kotawaringin Timur, 2020*

| Kecamatan<br><i>Subdistrict</i> | Anak-Anak<br><i>Children</i> | Penderita<br><i>Patient</i><br>Dewasa<br><i>Adult</i> | Jumlah<br><i>Total</i> |
|---------------------------------|------------------------------|---|------------------------|
| (1)                             | (2)                          | (3)   | (4)                    |
| Mentaya Hilir Selatan           | 1                            | -   | 1                      |
| Teluk Sampit                    | -                            | -   | -                      |
| Pulau Hanaut                    | -                            | -   | -                      |
| Mentawa Baru Ketapang           | 24                           | 8   | 32                     |
| Serantau                        | -                            | 1   | 1                      |
| Mentaya Hilir Utara             | -                            | -   | -                      |
| Kota Besi                       | 2                            | -   | 2                      |
| Telawang                        | 1                            | 1   | 2                      |
| Baamang                         | 25                           | 4   | 29                     |
| Cempaga                         | 2                            | -   | 2                      |
| Cempaga Hulu                    | -                            | -   | -                      |
| Parenggean                      | 2                            | -   | 2                      |
| Tualan Hulu                     | -                            | -   | -                      |
| Mentaya Hulu                    | 1                            | -   | 1                      |
| Bukit Santuai                   | -                            | -   | -                      |
| Antang Kalang                   | -                            | -   | -                      |
| Telaga Antang                   | -                            | -   | -                      |
| Kotawaringin Timur 2020         | 58                           | 14  | 72                     |
| 2019                            | 145                          | 30  | 175                    |
| 2018                            | 210                          | 42  | 252                    |

Lanjutan Tabel/Continued Table 4.2.13

| Kecamatan<br>Subdistrict | Anak-Anak<br>Children | Kematian<br>Death<br>Dewasa<br>Adult | Jumlah<br>Total |
|--------------------------|-----------------------|--------------------------------------|-----------------|
| (1)                      | (5)                   | (6)                                  | (7)             |
| Mentaya Hilir Selatan    | -                     | -                                    | -               |
| Teluk Sampit             | -                     | -                                    | -               |
| Pulau Hanaut             | -                     | -                                    | -               |
| Mentawa Baru Ketapang    | 1                     | -                                    | 1               |
| Seranau                  | -                     | -                                    | -               |
| Mentaya Hilir Utara      | -                     | -                                    | -               |
| Kota Besi                | -                     | -                                    | -               |
| Telawang                 | -                     | -                                    | -               |
| Baamang                  | -                     | -                                    | -               |
| Cempaga                  | -                     | -                                    | -               |
| Cempaga Hulu             | -                     | -                                    | -               |
| Parenggean               | -                     | -                                    | -               |
| Tualan Hulu              | -                     | -                                    | -               |
| Mentaya Hulu             | -                     | -                                    | -               |
| Bukit Santuai            | -                     | -                                    | -               |
| Antang Kalang            | -                     | -                                    | -               |
| Telaga Antang            | -                     | -                                    | -               |
| Kotawaringin Timur 2019  | 1                     | -                                    | 1               |
| 2018                     | 6                     | -                                    | 6               |
| 2017                     | 6                     | -                                    | 5               |

Sumber/Source: Dinas Kesehatan Kabupaten Kotawaringin Timur/Health Office of Kotawaringin Timur Regency

**Tabel 4.2.14** Jumlah Kasus HIV/AIDS, IMS, DBD, Diare, TB, dan Malaria Menurut Kecamatan di Kabupaten Kotawaringin Timur, 2020  
*Number of Cases of HIV/AIDS, Sexually Transmitted Infection, Dengue Fever, Diarrhea, Tuberculosis (TB) and Malaria by Subdistrict in Kotawaringin Timur Regency, 2020*

| Kecamatan<br>Subdistrict | HIV/AIDS<br>HIV/AIDS | IMS<br>Sexually<br>Transmit-ed<br>Infection | DBD<br>Dengue Fever |
|--------------------------|----------------------|---|---------------------|
| (1)                      | (2)                  | (3)   | (4)                 |
| Mentaya Hilir Selatan    | 2                    | 3   | 1                   |
| Teluk Sampit             | -                    | -   | -                   |
| Pulau Hanaut             | 1                    | -   | -                   |
| Mentawa Baru Ketapang    | 16                   | 21  | 32                  |
| Seranau                  | 2                    | -   | 1                   |
| Mentaya Hilir Utara      | 8                    | -   | -                   |
| Kota Besi                | 1                    | -   | 2                   |
| Telawang                 | 2                    | -   | 2                   |
| Baamang                  | 15                   | 2   | 29                  |
| Cempaga                  | 7                    | -   | 2                   |
| Cempaga Hulu             | 1                    | -   | -                   |
| Parenggean               | 11                   | 36  | 2                   |
| Tualan Hulu              | 1                    | -   | -                   |
| Mentaya Hulu             | 4                    | 24  | 1                   |
| Bukit Santuai            | 1                    | 5   | -                   |
| Antang Kalang            | -                    | 1   | -                   |
| Telaga Antang            | -                    | 4   | -                   |
| Kotawaringin Timur 2020  | 72                   | 96  | 72                  |
| 2019                     | 77                   | 105   | 181                 |
| 2018                     | 62                   | 102   | 252                 |

Lanjutan Tabel/Continued Table 4.2.14

| Kecamatan<br>Subdistrict | Diare<br>Diarhea | TB<br>Tubercu-losis | Malaria<br>Malaria |
|--------------------------|------------------|---------------------|--------------------|
| (1)                      | (5)              | (6)                 | (7)                |
| Mentaya Hilir Selatan    | 89               | 14                  | -                  |
| Teluk Sampit             | 150              | 2                   | -                  |
| Pulau Hanaut             | 146              | 3                   | -                  |
| Mentawa Baru Ketapang    | 136              | 38                  | -                  |
| Seranau                  | 302              | 4                   | -                  |
| Mentaya Hilir Utara      | 58               | 9                   | -                  |
| Kota Besi                | 112              | 3                   | -                  |
| Telawang                 | 110              | 4                   | -                  |
| Baamang                  | 164              | 14                  | -                  |
| Cempaga                  | 186              | 12                  | -                  |
| Cempaga Hulu             | 65               | 8                   | 2                  |
| Parenggean               | 162              | 14                  | -                  |
| Tualan Hulu              | 40               | 3                   | -                  |
| Mentaya Hulu             | 143              | 7                   | -                  |
| Bukit Santuai            | 58               | 3                   | -                  |
| Antang Kalang            | 162              | 5                   | -                  |
| Telaga Antang            | 135              | 15                  | -                  |
| Kotawaringin Timur 2020  | 2 218            | 158                 | 2                  |
| 2019                     | 5 772            | 448                 | -                  |
| 2018                     | 3 379            | 472                 | 13                 |

Sumber/Source: Dinas Kesehatan Kabupaten Kotawaringin Timur/Health Office of Kotawaringin Timur Regency



**Tabel 4.2.15** Jumlah Pasangan Usia Subur dan Peserta KB Aktif Menurut Jenis dan Kecamatan di Kabupaten Kotawaringin Timur, 2020  
*Number of Eligible Couples and Family Planning Participants by Type and Subdistrict in Kotawaringin Timur Regency, 2020*

| Kecamatan<br><i>Subdistrict</i> | Jumlah Pasangan Usia Subur/ PUS<br><i>Eligible Couples</i> | Peserta KB Aktif<br><i>Family Planning Participants</i> |              |            |              |
|---------------------------------|--|---|--------------|------------|--------------|
|                                 |  | IUD   | MOW          | MOP        | Kondom       |
| (1)                             | (2)  | (3)   | (4)          | (5)        | (6)          |
| Mentaya Hilir Selatan           | 2 651  | 14  | -            | -          | -            |
| Teluk Sampit                    | 5 051  | 18  | 1            | -          | 15           |
| Pulau Hanaut                    | 4 810  | 8   | 7            | -          | 64           |
| Mentawa Baru Ketapang           | 7 337  | 32  | 4            | -          | 18           |
| Seranau                         | 20 928   | 648   | 1 105        | 82         | 1 168        |
| Mentaya Hilir Utara             | 10 155   | 427   | 128          | 25         | 115          |
| Kota Besi                       | 3 863  | 5   | 12           | -          | 191          |
| Telawang                        | 5 623  | 29  | 11           | 14         | 22           |
| Baamang                         | 4 775  | 34  | 29           | 42         | 34           |
| Cempaga                         | 4 198  | 5   | 1            | -          | 4            |
| Cempaga Hulu                    | 5 084  | 118   | 9            | 12         | 30           |
| Parenggean                      | 6 621  | 41  | 8            | 5          | 95           |
| Tualan Hulu                     | 4 059  | 13  | 2            | 2          | 44           |
| Mentaya Hulu                    | 5 510  | 27  | 5            | 4          | 36           |
| Bukit Santuai                   | 2 938  | 26  | 13           | 2          | 29           |
| Antang Kalang                   | 1 705  | 29  | 1            | -          | 17           |
| Telaga Antang                   | 4 071  | 13  | 2            | 7          | 12           |
| <b>Kotawaringin Timur</b>       | <b>99 379</b>  | <b>1 487</b>  | <b>1 338</b> | <b>195</b> | <b>1 894</b> |
| 2019                            | 96 275   | 1 370   | 1 560        | 193        | 1 865        |
| 2018                            | 94 853   | 1 323   | 1 308        | 209        | 1 868        |

Lanjutan Tabel/Continued Table 4.2.15

| Kecamatan<br>Subdistrict | Peserta KB Aktif<br>Family Planning Participants |          |        |        |
|--------------------------|--|----------|--------|--------|
|                          | Implan   | Suntikan | Pil    | Jumlah |
| (1)                      | (7)  | (8)      | (9)    | (10)   |
| Mentaya Hilir Selatan    | 304  | 1 199    | 428    | 1 945  |
| Teluk Sampit             | 502  | 2 486    | 762    | 3 784  |
| Pulau Hanaut             | 504  | 1 466    | 1 365  | 3 414  |
| Mentawa Baru Ketapang    | 517  | 1 496    | 1 169  | 3 236  |
| Seranau                  | 2 070  | 5 701    | 5 087  | 15 861 |
| Mentaya Hilir Utara      | 1 118  | 3 845    | 2 148  | 7 806  |
| Kota Besi                | 281  | 1 460    | 1 135  | 3 084  |
| Telawang                 | 480  | 2 211    | 1 395  | 4 162  |
| Baamang                  | 939  | 1 677    | 1 056  | 3 811  |
| Cempaga                  | 417  | 1 836    | 971    | 3 234  |
| Cempaga Hulu             | 1 869  | 1 248    | 838    | 4 124  |
| Parenggean               | 712  | 2 329    | 2 015  | 5 205  |
| Tualan Hulu              | 704  | 1 348    | 880    | 2 993  |
| Mentaya Hulu             | 644  | 2 704    | 1 452  | 4 872  |
| Bukit Santuai            | 358  | 1 445    | 473    | 2 346  |
| Antang Kalang            | 230  | 459      | 453    | 1 189  |
| Telaga Antang            | 630  | 1 470    | 967    | 3 101  |
| Kotawaringin Timur 2020  | 12 279   | 34 380   | 22 594 | 74 167 |
| 2019                     | 10 913   | 33 284   | 22 045 | 71 230 |
| 2018                     | 10 518   | 32 752   | 22 261 | 70 239 |

Sumber/Source: Dinas Pemberdayaan Perempuan, Perlindungan Anak, Pengendalian Penduduk Dan Keluarga Berencana Kabupaten Kotawaringin Timur / Family Planning and Women Empowerment Services of Kotawaringin Timur Regency

**Tabel 4.2.16** Jumlah Remaja Usia 15-24 Tahun yang Mendapat Penyuluhan Tentang Kesehatan Reproduksi (Kespro), HIV/AIDS, dan Keluarga Berencana (KB) Menurut Kecamatan di Kabupaten Kotawaringin Timur, 2020  
*Number of Young People Aged 15 - 24 Who Had Counselling on Reproductive Health, HIV/AIDS, and Family Planning by Subdistrict in Kotawaringin Timur Regency, 2020*

| Kecamatan<br>Subdistrict       | Penyuluhan Kespro<br>Reproductive Health<br>Counselling | Penyuluhan<br>HIV/AIDS<br>HIV/AIDS<br>Counselling | Penyuluhan KB<br>Family Planning<br>Counselling |
|--------------------------------|---|---|---|
| (1)                            | (2)   | (3)   | (4)   |
| Mentaya Hilir Selatan          | -   | -   | -   |
| Teluk Sampit                   | -   | -   | -   |
| Pulau Hanaut                   | 30  | -   | 30  |
| Mentawa Baru Ketapang          | -   | -   | -   |
| Serantau                       | -   | -   | -   |
| Mentaya Hilir Utara            | -   | -   | -   |
| Kota Besi                      | -   | -   | -   |
| Telawang                       | -   | -   | -   |
| Baamang                        | 50  | -   | 50  |
| Cempaga                        | 50  | -   | 50  |
| Cempaga Hulu                   | -   | -   | -   |
| Parenggean                     | -   | -   | -   |
| Tualan Hulu                    | -   | -   | -   |
| Mentaya Hulu                   | -   | -   | -   |
| Bukit Santuai                  | -   | -   | -   |
| Antang Kalang                  | -   | -   | -   |
| Telaga Antang                  | -   | -   | -   |
| <b>Kotawaringin Timur 2020</b> | <b>130</b>  | <b>-</b>  | <b>130</b>                                      |
| <b>2019</b>                    | <b>379</b>  | <b>20</b>   | <b>380</b>                                      |

Sumber/Source: Dinas Pemberdayaan Perempuan, Perlindungan Anak, Pengendalian Penduduk Dan Keluarga Berencana Kabupaten Kotawaringin Timur / Family Planning and Women Empowerment Services of Kotawaringin Timur Regency

**Tabel** 4.2.17 Jumlah Klinik Keluarga Berencana (KKB) dan Pos Pelayanan Keluarga Berencana Desa (PPKBD) Menurut Kecamatan di Kabupaten Kotawaringin Timur, 2020  
*Number of Family Planning Clinics and Village Family Planning Service Units by Subdistrict in Kotawaringin Timur Regency, 2020*

| Kecamatan<br><i>Subdistrict</i> | Klinik Keluarga Berencana<br>(KKB)<br><i>Family Planning Clinics</i> | PPKBD<br><i>Village Family Planning Service Units</i> |
|---------------------------------|--|---|
| (1)                             | (2)  | (3)   |
| Mentaya Hilir Selatan           | 13   | 10  |
| Teluk Sampit                    | 11   | 6   |
| Pulau Hanaut                    | 6  | 14  |
| Mentawa Baru Ketapang           | 10   | 11  |
| Seranau                         | 15   | 6   |
| Mentaya Hilir Utara             | 18   | 7   |
| Kota Besi                       | 10   | 12  |
| Telawang                        | 10   | 6   |
| Baamang                         | 12   | 6   |
| Cempaga                         | 7  | 8   |
| Cempaga Hulu                    | 6  | 11  |
| Parenggean                      | 9  | 15  |
| Tualan Hulu                     | 10   | 11  |
| Mentaya Hulu                    | 9  | 16  |
| Bukit Santuai                   | 5  | 14  |
| Antang Kalang                   | 3  | 15  |
| Telaga Antang                   | 10   | 18  |
| <b>Kotawaringin Timur 2020</b>  | <b>164</b>   | <b>186</b>  |
| <b>2019</b>                     | <b>164</b>   | <b>187</b>  |

Sumber / Source: Dinas Pemberdayaan Perempuan, Perlindungan Anak, Pengendalian Penduduk Dan Keluarga Berencana Kabupaten Kotawaringin Timur / *Family Planning and Women Empowerment Services of Kotawaringin Timur Regency*

**Tabel 4.2.18** Jumlah Klinik KB, Akseptor Aktif dan Akseptor Baru Menurut Kecamatan Di Kabupaten Kotawaringin Timur, 2020  
*Number of Family Planning Clinic, Active, and New Acceptors Subdistrict in Kotawaringin Timur Regency, 2020*

| Kecamatan<br>Subdistrict       | Jumlah Klinik KB<br>Number of Family<br>Planning Clinic | Aksesor / Acceptors |              |
|--------------------------------|---|---------------------|--------------|
|                                |   | Aktif<br>Active     | Baru<br>New  |
| (1)                            | (2)   | (3)                 | (4)          |
| Mentaya Hilir Selatan          | 13  | 1 945               | 93           |
| Teluk Sampit                   | 11  | 3 784               | 110          |
| Pulau Hanaut                   | 6   | 3 414               | 119          |
| Mentawa Baru Ketapang          | 10  | 3 236               | 1 315        |
| Seranau                        | 15  | 15 861              | 146          |
| Mentaya Hilir Utara            | 18  | 7 806               | 98           |
| Kota Besi                      | 10  | 3 084               | 53           |
| Telawang                       | 10  | 4 162               | 806          |
| Baamang                        | 12  | 3 811               | 711          |
| Cempaga                        | 7   | 3 234               | 204          |
| Cempaga Hulu                   | 6   | 4 124               | 46           |
| Parenggean                     | 9   | 5 205               | 577          |
| Tualan Hulu                    | 10  | 2 993               | 49           |
| Mentaya Hulu                   | 9   | 4 872               | 53           |
| Bukit Santuai                  | 5   | 2 346               | 120          |
| Antang Kalang                  | 3   | 1 189               | 124          |
| Telaga Antang                  | 10  | 3 101               | 242          |
| <b>Kotawaringin Timur 2020</b> | <b>164</b>  | <b>74 167</b>       | <b>4 866</b> |
| 2019                           | 164   | 71 230              | 5 165        |
| 2018                           | 145   | 70 239              | 5 509        |

Sumber/Source: Dinas Pemberdayaan Perempuan, Perlindungan Anak, Pengendalian Penduduk Dan Keluarga Berencana Kabupaten Kotawaringin Timur / Family Planning and Women Empowerment Services of Kotawaringin Timur Regency

**Tabel 4.2.19** Jumlah Target Dan Realisasi Akseptor Baru dan Aktif Yang Dicapai Menurut Kecamatan di Kabupaten Kotawaringin Timur, 2020  
*Number of Scheme and Realization of New and Active Acceptors by Subdistrict in Kotawaringin Timur, 2020*

| Kecamatan<br><i>Subdistrict</i> | Baru<br><i>New</i>      |                                 |           | Aktif<br><i>Active</i>  |                                 |              |
|---------------------------------|-------------------------|---------------------------------|-----------|-------------------------|---------------------------------|--------------|
|                                 | Target<br><i>Scheme</i> | Realisasi<br><i>Realization</i> | %         | Target<br><i>Scheme</i> | Realisasi<br><i>Realization</i> | %            |
| (1)                             | (2)                     | (3)                             | (4)       | (5)                     | (6)                             | (7)          |
| Mentaya Hilir Selat             | 916                     | 93                              | 10,15     | 3 443                   | 1 945                           | 56,49        |
| Teluk Samj                      | 481                     | 110                             | 22,87     | 1 807                   | 3 784                           | 209,42       |
| Pulau Hana                      | 873                     | 119                             | 13,63     | 3 279                   | 3 414                           | 104,13       |
| Mentawa Baru Ketapai            | 3 850                   | 1 315                           | 34,15     | 14 265                  | 3 236                           | 22,68        |
| Seran                           | 701                     | 146                             | 20,83     | 2 633                   | 15 861                          | 602,35       |
| Mentaya Hilir Utara             | 1 331                   | 98                              | 7,36      | 5 001                   | 7 806                           | 156,08       |
| Kota Baru                       | 1 020                   | 53                              | 5,19      | 3 833                   | 3 084                           | 80,46        |
| Telawai                         | 1 000                   | 806                             | 80,62     | 3 756                   | 4 162                           | 110,81       |
| Baama                           | 1 843                   | 711                             | 38,59     | 6 922                   | 3 811                           | 55,06        |
| Cempa                           | 866                     | 204                             | 23,55     | 3 255                   | 3 234                           | 99,36        |
| Cempaga Hilir                   | 762                     | 46                              | 6,04      | 2 862                   | 4 124                           | 144,12       |
| Parengge                        | 922                     | 577                             | 62,55     | 3 465                   | 5 205                           | 150,20       |
| Tualan Hilir                    | 309                     | 49                              | 15,84     | 1 162                   | 2 993                           | 257,53       |
| Mentaya Hilir Tengah            | 1 201                   | 53                              | 4,41      | 4 513                   | 4 872                           | 107,95       |
| Bukit Santia                    | 533                     | 120                             | 22,51     | 2 003                   | 2 346                           | 117,14       |
| Antang Kalai                    | 736                     | 124                             | 16,84     | 2 767                   | 1 189                           | 42,97        |
| Telaga Anta                     | 739                     | 242                             | 32,76     | 2 775                   | 3 101                           | 111,75       |
| <b>Kotawaringin Timur</b>       | <b>18 085</b>           | <b>4 866</b>                    | <b>27</b> | <b>67 741</b>           | <b>74 167</b>                   | <b>109,4</b> |
| 2019                            | 10 790                  | 5 165                           | 47,87     | 61 039                  | 71 230                          | 116,7        |
| 2018                            | 10 989                  | 5 509                           | 50,13     | 54 436                  | 70 239                          | 129,0        |

Sumber/Source: Dinas Pemberdayaan Perempuan, Perlindungan Anak, Pengendalian Penduduk Dan Keluarga Berencana Kabupaten Kotawaringin Timur / Family Planning and Women Empowerment Services of Kotawaringin Timur Regency

**Tabel 4.2.20** Target Dan Realisasi Kontasepsi Peserta KB Aktif (CU) di Kabupaten Kotawaringin Timur, 2020  
*Scheme and Realization of Contraceptive of Active Acceptors Family Planning in Kotawaringin Timur, 2020*

| <b>Metode<br/>Method</b>       | <b>Target<br/>Scheme</b> | <b>Realisasi<br/>Realization</b> | <b>Persentase<br/>Percentage</b> |
|--------------------------------|--------------------------|----------------------------------|----------------------------------|
| (1)                            | (2)                      | (3)                              | (4)                              |
| 1. IUD                         | 1 802                    | 1 487                            | 82,52                            |
| 2. MOP                         | 81                       | 195                              | 240,74                           |
| 3. MOW                         | 1 756                    | 1 338                            | 76,21                            |
| 4. Implant                     | 7 733                    | 12 279                           | 158,79                           |
| 5. Suntikan / <i>Injection</i> | 36 527                   | 34 380                           | 94,12                            |
| 6. Pili / <i>Pill</i>          | 18 790                   | 22 594                           | 120,24                           |
| 7. Kondom / <i>Condom</i>      | 1 052                    | 1 894                            | 180,04                           |
| <b>Kotawaringin Timur 2020</b> | <b>67 741</b>            | <b>74 167</b>                    | <b>109,49</b>                    |
| 2019                           | 61 038                   | 71 230                           | 116,7                            |
| 2018                           | 54 435                   | 70 239                           | 129,03                           |

Sumber/Source: Dinas Pemberdayaan Perempuan, Perlindungan Anak, Pengendalian Penduduk Dan Keluarga Berencana Kabupaten Kotawaringin Timur / *Family Planning and Women Empowerment Services of Kotawaringin Timur Regency*

SOCIAL & WELFARE

Tabel 4.2.21 Target Dan Realisasi Mix Kontrasepsi Peserta KB Baru di Kabupaten Kotawaringin Timur, 2020  
*Table Scheme and Realization of Mix Contraceptive of New Acceptors Family Planning in Kotawaringin Timur, 2020*

| Metode<br>Method        | Target<br>Scheme | Realisasi<br>Realization | Persentase<br>Percentage |
|-------------------------|------------------|--------------------------|--------------------------|
| (1)                     | (2)              | (3)                      | (4)                      |
| 1. IUD                  | 472              | 151                      | 31,99                    |
| 2. MOP                  | 4                | 2                        | 50,00                    |
| 3. MOW                  | 49               | 148                      | 302,04                   |
| 4. Implant              | 810              | 793                      | 97,90                    |
| 5. Suntikan / Injection | 9 025            | 3 163                    | 35,05                    |
| 6. Pii / Pill           | 7 411            | 589                      | 7,95                     |
| 7. Kondom / Condom      | 314              | 20                       | 6,37                     |
| Kotawaringin Timur 2020 | 18 085           | 4 866                    | 26,91                    |
| 2019                    | 10 790           | 5 165                    | 47,87                    |
| 2018                    | 10 989           | 5 509                    | 50,13                    |

Sumber/Source: Dinas Pemberdayaan Perempuan, Perlindungan Anak, Pengendalian Penduduk Dan Keluarga Berencana Kabupaten Kotawaringin Timur / Family Planning and Women Empowerment Services of Kotawaringin Timur Regency



**Tabel 4.2.22** Jumlah Korban Kekerasan terhadap Perempuan dan Anak Menurut Kelompok Umur dan Jenis Kelamin di Kabupaten Kotawaringin Timur, 2020  
*Number Violence Victim Against Women and Children By Age Group and Gender in Kotawaringin Timur Regency, 2020*

| Kelompok Umur<br><i>Age Group</i> | 2018                     |                            | 2019                     |                            | 2020                     |                            |
|-----------------------------------|--------------------------|----------------------------|--------------------------|----------------------------|--------------------------|----------------------------|
|                                   | Laki-Laki<br><i>Male</i> | Perempuan<br><i>Female</i> | Laki-Laki<br><i>Male</i> | Perempuan<br><i>Female</i> | Laki-Laki<br><i>Male</i> | Perempuan<br><i>Female</i> |
| (1)                               | (2)                      | (3)                        | (4)                      | (5)                        | (6)                      | (7)                        |
| 0-5                               | -                        | 1                          | -                        | -                          | -                        | 1                          |
| 6-12                              | -                        | 8                          | 1                        | 2                          | 1                        | 3                          |
| 13-17                             | 4                        | 5                          | 1                        | 3                          | 1                        | 4                          |
| 18-24                             | -                        | -                          | -                        | 3                          | 1                        | 2                          |
| 25-44                             | 4                        | 12                         | 3                        | 13                         | 3                        | 9                          |
| 45-59                             | -                        | 4                          | 1                        | 1                          | 1                        | -                          |
| 60+                               | -                        | -                          | -                        | -                          | -                        | -                          |
| <b>Jumlah/<br/><i>Total</i></b>   | <b>8</b>                 | <b>30</b>                  | <b>6</b>                 | <b>22</b>                  | <b>7</b>                 | <b>19</b>                  |

Sumber/*Source*: Dinas Pemberdayaan Perempuan, Perlindungan Anak, Pengendalian Penduduk Dan Keluarga Berencana Kabupaten Kotawaringin Timur / *Family Planning and Women Empowerment Services of Kotawaringin Timur Regency*

**Tabel 4.2.23** Jumlah Korban Kekerasan terhadap Perempuan dan Anak Menurut Jenis Kekerasan dan Jenis Kelamin di Kabupaten Kotawaringin Timur, 2020  
*Number Violence Victim Against Women and Children By Violences Type and Gender in Kotawaringin Timur Regency, 2020*

| Jenis Kekerasan<br><i>Violences Type</i> | 2018                     |                                | 2019                     |                                | 2020                     |                                |
|--|--------------------------|--------------------------------|--------------------------|--------------------------------|--------------------------|--------------------------------|
|  | Laki-Laki<br><i>Male</i> | Peremp<br>uan<br><i>Female</i> | Laki-Laki<br><i>Male</i> | Peremp<br>uan<br><i>Female</i> | Laki-Laki<br><i>Male</i> | Peremp<br>uan<br><i>Female</i> |
| (1)                                      | (2)                      | (3)                            | (4)                      | (5)                            | (6)                      | (7)                            |
| Fisik                                    | 2                        | 3                              | 4                        | 8                              | 2                        | 7                              |
| Psikis                                   | 1                        | 5                              | 2                        | 9                              | 1                        | -                              |
| Seksual                                  | 1                        | 11                             | -                        | 5                              | -                        | 8                              |
| TPPO                                     | -                        | -                              | -                        | -                              | 1                        | 1                              |
| Penelantar                               | 1                        | 5                              | -                        | -                              | -                        | 2                              |
| Lainnya                                  | 3                        | 6                              | -                        | -                              | 2                        | 2                              |
| <b>Jumlah/Total</b>                      | <b>8</b>                 | <b>30</b>                      | <b>6</b>                 | <b>22</b>                      | <b>6</b>                 | <b>20</b>                      |

Sumber/Source: Dinas Pemberdayaan Perempuan, Perlindungan Anak, Pengendalian Penduduk Dan Keluarga Berencana Kabupaten Kotawaringin Timur / *Family Planning and Women Empowerment Services of Kotawaringin Timur Regency*

**Tabel 4.2.24** Jumlah Korban Kekerasan terhadap Perempuan dan Anak Menurut Tingkat Pendidikan dan Jenis Kelamin di Kabupaten Kotawaringin Timur, 2020  
*Number Violence Victim Against Women and Children By Education Attainment Level and Sex in Kotawaringin Timur Regency, 2020*

| Tingkat Pendidikan Tertinggi<br><i>Education Attainment Level</i> | Laki-Laki<br><i>Male</i> | Perempuan<br><i>Female</i> | Jumlah<br><i>Total</i> |
|---|--------------------------|----------------------------|------------------------|
| (1)   | (2)                      | (3)                        | (4)                    |
| Tidak Sekolah/ <i>Non Education Level</i>                         | 1                        | 1                          | 2                      |
| Belum SD/ <i>Before Elementary School</i>                         | -                        | -                          | -                      |
| SD Sederajat/ <i>Elementary School</i>                            | -                        | 5                          | 5                      |
| SMP Sederajat/ <i>Junior High School</i>                          | -                        | 2                          | 2                      |
| SMA Sederajat/ <i>Senior High School</i>                          | 4                        | 7                          | 11                     |
| Perguruan Tinggi/ <i>University</i>                               | 1                        | 2                          | 3                      |
| Lainnya/ <i>Others</i>  | -                        | 3                          | 3                      |
| <b>Jumlah/ <i>Total</i></b>                                       | <b>6</b>                 | <b>20</b>                  | <b>26</b>              |

Sumber/ *Source*: Dinas Pemberdayaan Perempuan, Perlindungan Anak, Pengendalian Penduduk Dan Keluarga Berencana Kabupaten Kotawaringin Timur / *Family Planning and Women Empowerment Services of Kotawaringin Timur Regency*

4.3 Agama / Religion

**Tabel** 4.3.1 Penduduk Menurut Kecamatan dan Agama yang Dianut  
*Table* di Kabupaten Kotawaringin Timur, 2020  
*Population by Subdistrict and Religion in Kotawaringin Timur Regency, 2020*

| Kecamatan<br><i>Subdistrict</i> | Islam<br><i>Islam</i> | Protestan<br><i>Christian</i> | Katolik<br><i>Catholic</i> | Hindu<br><i>Hindu</i> |
|---------------------------------|-----------------------|-------------------------------|----------------------------|-----------------------|
| (1)                             | (2)                   | (3)                           | (4)                        | (5)                   |
| Mentaya Hilir Selatan           | 24 509                | 59                            | 44                         | -                     |
| Teluk Sampit                    | 11 109                | 5                             | 4                          | -                     |
| Pulau Hanaut                    | 18 378                | 58                            | 5                          | -                     |
| Mentawa Baru Ketapang           | 90 760                | 4 835                         | 1 575                      | 215                   |
| Seranau                         | 11 453                | 71                            | 102                        | 9                     |
| Mentaya Hilir Utara             | 14 392                | 405                           | 309                        | 702                   |
| Kota Besi                       | 17 679                | 889                           | 421                        | 309                   |
| Telawang                        | 9 557                 | 1 406                         | 1 189                      | 3 105                 |
| Baamang                         | 63 504                | 3 685                         | 832                        | 192                   |
| Cempaga                         | 20 773                | 722                           | 425                        | 506                   |
| Cempaga Hulu                    | 11 888                | 2 378                         | 503                        | 4 204                 |
| Parenggean                      | 23 515                | 1 300                         | 646                        | 359                   |
| Tualan Hulu                     | 3 610                 | 1 114                         | 861                        | 1 347                 |
| Mentaya Hulu                    | 15 362                | 1 171                         | 308                        | 1 359                 |
| Bukit Santuai                   | 2 099                 | 1 410                         | 206                        | 4 565                 |
| Antang Kalang                   | 5 625                 | 3 646                         | 292                        | 2 705                 |
| Telaga Antang                   | 13 820                | 1 527                         | 492                        | 2 685                 |
| <b>Kotawaringin Timur</b>       | <b>358 033</b>        | <b>24 681</b>                 | <b>8 214</b>               | <b>22 262</b>         |

Lanjutan Tabel/*Continued Table* 4.3.1

| Kecamatan<br><i>Subdistrict</i> | Budha<br><i>Buddha</i> | Kong Hu Cu | Lainnya<br><i>Other</i> | Jumlah<br><i>Total</i> |
|---------------------------------|------------------------|------------|-------------------------|------------------------|
| (1)                             | (6)                    | (7)        | (8)                     | (9)                    |
| Mentaya Hilir Selatan           | 53                     | 3          | -                       | 24 668                 |
| Teluk Sampit                    | 4                      | -          | 3                       | 11 125                 |
| Pulau Hanaut                    | -                      | -          | -                       | 18 441                 |
| Mentawa Baru Ketapang           | 965                    | 74         | -                       | 98 424                 |
| Seranau                         | -                      | -          | -                       | 11 635                 |
| Mentaya Hilir Utara             | -                      | -          | -                       | 15 808                 |
| Kota Besi                       | 5                      | -          | -                       | 19 303                 |
| Telawang                        | 18                     | -          | -                       | 15 275                 |
| Baamang                         | 84                     | 12         | -                       | 68 309                 |
| Cempaga                         | -                      | -          | -                       | 22 426                 |
| Cempaga Hulu                    | 11                     | -          | -                       | 18 984                 |
| Parenggean                      | 28                     | 4          | -                       | 25 852                 |
| Tualan Hulu                     | 5                      | -          | -                       | 6 937                  |
| Mentaya Hulu                    | -                      | -          | -                       | 18 200                 |
| Bukit Santuai                   | 2                      | -          | -                       | 8 282                  |
| Antang Kalang                   | 1                      | -          | -                       | 12 269                 |
| Telaga Antang                   | 1                      | -          | -                       | 18 525                 |
| <b>Kotawaringin Timur</b>       | <b>1 177</b>           | <b>93</b>  | <b>3</b>                | <b>414 463</b>         |

Sumber/*Source*: Kementerian Agama Kotawaringin Timur/ Ministry Religion of Kotawaringin Timur Regency

**SOCIAL & WELFARE**

**Tabel 4.3.2** Tempat Peribadatan Menurut Kecamatan di Kabupaten Kotawaringin Timur, 2020  
*Table 4.3.2* Worship Facilities by Subdistrict in Kotawaringin Timur, 2020

| Kecamatan<br><i>Subdistrict</i> | Masjid<br><i>Mosque</i> | Mushola<br><i>Mushola</i> | Gereja<br>Protestan<br><i>Christian Church</i> | Gereja<br>Katholik<br><i>Catholic</i> |
|---------------------------------|-------------------------|---------------------------|--|---------------------------------------|
| (1)                             | (2)                     | (3)                       | (4)  | (5)                                   |
| Mentaya Hilir Selatan           | 31                      | 34                        | 1  | -                                     |
| Teluk Sampit                    | 12                      | 11                        | 1  | -                                     |
| Pulau Hanaut                    | 35                      | 38                        | 1  | -                                     |
| Mentawa Baru Ketapang           | 65                      | 102                       | 26   | 3                                     |
| Seranau                         | 13                      | 12                        | 1  | -                                     |
| Mentaya Hilir Utara             | 12                      | 10                        | 1  | -                                     |
| Kota Besi                       | 27                      | 21                        | 1  | 2                                     |
| Telawang                        | 26                      | 12                        | 2  | 3                                     |
| Baamang                         | 38                      | 45                        | 17   | -                                     |
| Cempaga                         | 28                      | 12                        | 5  | 1                                     |
| Cempaga Hulu                    | 15                      | 5                         | 21   | 3                                     |
| Parenggean                      | 29                      | 64                        | 11   | 3                                     |
| Tualan Hulu                     | 26                      | 19                        | 3  | 3                                     |
| Mentaya Hulu                    | 15                      | 4                         | 3  | 2                                     |
| Bukit Santuai                   | 2                       | 2                         | 1  | 2                                     |
| Antang Kalang                   | 9                       | 20                        | 9  | 2                                     |
| Telaga Antang                   | 9                       | 1                         | 6  | 3                                     |
| <b>Kotawaringin Timur</b>       | <b>392</b>              | <b>412</b>                | <b>110</b>                                     | <b>27</b>                             |

Lanjutan Tabel/Continued Table 4.3.2

| Kecamatan<br>Subdistrict  | Pura     | Balai<br>Kaharingan* | Vihara   | Kelenteng |
|---------------------------|----------|----------------------|----------|-----------|
| (1)                       | (6)      | (7)                  | (8)      | (9)       |
| Mentaya Hilir Selatan     | -        | -                    | -        | -         |
| Teluk Sampit              | -        | -                    | -        | -         |
| Pulau Hanaut              | -        | -                    | -        | -         |
| Mentawa Baru Ketapang     | 1        | 2                    | 3        | 1         |
| Seranau                   | -        | -                    | -        | -         |
| Mentaya Hilir Utara       | -        | 1                    | -        | -         |
| Kota Besi                 | -        | 2                    | -        | -         |
| Telawang                  | -        | 4                    | -        | -         |
| Baamang                   | -        | -                    | -        | -         |
| Cempaga                   | -        | 2                    | -        | -         |
| Cempaga Hulu              | -        | 10                   | -        | -         |
| Parenggean                | -        | 2                    | -        | -         |
| Tualan Hulu               | -        | 2                    | -        | -         |
| Mentaya Hulu              | -        | 5                    | -        | -         |
| Bukit Santuai             | -        | 11                   | -        | -         |
| Antang Kalang             | -        | 10                   | -        | -         |
| Telaga Antang             | -        | 3                    | -        | -         |
| <b>Kotawaringin Timur</b> | <b>1</b> | <b>54</b>            | <b>3</b> | <b>1</b>  |

Sumber/Source: Kementerian Agama Kotawaringin Timur / Ministry Religion of Kotawaringin Timur Regency

**SOCIAL & WELFARE**

**Tabel 4.3.3** Jumlah Jemaah Haji Yang Diberangkatkan Menurut Kecamatan Di Kabupaten Kotawaringin Timur, 2020  
*Number of Muslim Pilgrim by Subdistrict in Kotawaringin Timur Regency, 2020*

| Kecamatan<br>Subdistrict  | Jenis Kelamin/ Sex |                     | Jumlah<br>Total |
|---------------------------|--------------------|---------------------|-----------------|
|                           | Laki-Laki<br>Male  | Perempuan<br>Female |                 |
| (1)                       | (2)                | (3)                 | (4)             |
| Mentaya Hilir Selatan     | 8                  | 11                  | 19              |
| Teluk Sampit              | 1                  | 1                   | 2               |
| Pulau Hanaut              | 4                  | 4                   | 8               |
| Mentawa Baru Ketapang     | 31                 | 33                  | 64              |
| Seranau                   | -                  | -                   | -               |
| Mentaya Hilir Utara       | -                  | -                   | -               |
| Kota Besi                 | 1                  | 2                   | 3               |
| Telawang                  | -                  | -                   | -               |
| Baamang                   | 28                 | 34                  | 62              |
| Cempaga                   | 2                  | 2                   | 4               |
| Cempaga Hulu              | -                  | -                   | -               |
| Parenggean                | 4                  | 4                   | 8               |
| Tualan Hulu               | -                  | -                   | -               |
| Mentaya Hulu              | 1                  | 1                   | 2               |
| Bukit Santuai             | -                  | -                   | -               |
| Antang Kalang             | -                  | -                   | -               |
| Telaga Antang             | -                  | -                   | -               |
| <b>Kotawaringin Timur</b> | <b>80</b>          | <b>92</b>           | <b>172</b>      |

Catatan/Note: Jumlah Jemaah Yang Rencana Akan Diberangkatkan/ *Number of pilgrims who are planning to be dispatched*

Sumber/Source: Kementerian Agama Kotawaringin Timur/ *Ministry Religion of Kotawaringin Timur Regency*



**Tabel 4.3.4** Nikah, Talak dan Cerai serta Rujuk Menurut Kecamatan Di Kabupaten Kotawaringin Timur, 2020  
*Marriage, Divorce and Divorce and Referby Subdistrict in Kotawaringin Timur Regency, 2020*

| Kecamatan<br>Subdistrict  | Nikah <sup>1</sup> | Permohonan<br>Talak/ Cerai <sup>2</sup> | Gugatan<br>Talak/ Cerai <sup>2</sup> | Rujuk    |
|---------------------------|--------------------|---|--------------------------------------|----------|
| (1)                       | (2)                | (3)                                     | (4)                                  | (5)      |
| Mentaya Hilir Selatan     | 183                | ...                                     | ...                                  | -        |
| Teluk Sampit              | 60                 | ...                                     | ...                                  | -        |
| Pulau Hanaut              | 111                | ...                                     | ...                                  | -        |
| Mentawa Baru Ketapang     | 551                | ...                                     | ...                                  | -        |
| Seranau                   | 99                 | ...                                     | ...                                  | -        |
| Mentaya Hilir Utara       | 69                 | ...                                     | ...                                  | -        |
| Kota Besi                 | 100                | ...                                     | ...                                  | -        |
| Telawang                  | 112                | ...                                     | ...                                  | -        |
| Baamang                   | 636                | ...                                     | ...                                  | -        |
| Cempaga                   | 144                | ...                                     | ...                                  | -        |
| Cempaga Hulu              | 110                | ...                                     | ...                                  | -        |
| Parenggean                | 243                | ...                                     | ...                                  | -        |
| Tualan Hulu               | 0                  | ...                                     | ...                                  | -        |
| Mentaya Hulu              | 196                | ...                                     | ...                                  | -        |
| Bukit Santuai             | 16                 | ...                                     | ...                                  | -        |
| Antang Kalang             | 156                | ...                                     | ...                                  | -        |
| Telaga Antang             | 0                  | ...                                     | ...                                  | -        |
| <b>Kotawaringin Timur</b> | <b>2 786</b>       | <b>733</b>                              | <b>228</b>                           | <b>-</b> |

Sumber/Source:

<sup>1</sup> Kementerian Agama Kotawaringin Timur/ Ministry Religion of Kotawaringin Timur Regency

<sup>2</sup> Pengadilan Agama Kotawaringin Timur/ Religion Court of Kotawaringin Timur Regency

**SOCIAL & WELFARE**

**Tabel 4.3.5** Nikah, Talak dan Cerai serta Rujuk Menurut Kecamatan dan 10 Faktor Penyebab Utamanya Di Kabupaten Kotawaringin Timur, 2020  
*Table* Marriage, Divorce and Divorce and Refer by Subdistrict and 10 Major Factor in Kotawaringin Timur Regency, 2020

| Kecamatan<br><i>Subdistrict</i> | Faktor Penyebab/ <i>Cause Factor</i> |  |          |                          |
|---------------------------------|--------------------------------------|--|----------|--------------------------|
|                                 | Mabuk<br><i>Alcohol Abuse</i>        | Meninggalkan<br>Salah Satu Pihak<br><i>Spousal<br/>Abandonment</i> | Poligami | Gangguan Pihak<br>Ketiga |
| (1)                             | (2)                                  | (3)  | (4)      | (5)                      |
| Mentaya Hilir Selatan           | ...                                  | ...  | ...      | ...                      |
| Teluk Sampit                    | ...                                  | ...  | ...      | ...                      |
| Pulau Hanaut                    | ...                                  | ...  | ...      | ...                      |
| Mentawa Baru Ketapang           | ...                                  | ...  | ...      | ...                      |
| Seranau                         | ...                                  | ...  | ...      | ...                      |
| Mentaya Hilir Utara             | ...                                  | ...  | ...      | ...                      |
| Kota Besi                       | ...                                  | ...  | ...      | ...                      |
| Telawang                        | ...                                  | ...  | ...      | ...                      |
| Baamang                         | ...                                  | ...  | ...      | ...                      |
| Cempaga                         | ...                                  | ...  | ...      | ...                      |
| Cempaga Hulu                    | ...                                  | ...  | ...      | ...                      |
| Parenggean                      | ...                                  | ...  | ...      | ...                      |
| Tualan Hulu                     | ...                                  | ...  | ...      | ...                      |
| Mentaya Hulu                    | ...                                  | ...  | ...      | ...                      |
| Bukit Santuai                   | ...                                  | ...  | ...      | ...                      |
| Antang Kalang                   | ...                                  | ...  | ...      | ...                      |
| Telaga Antang                   | ...                                  | ...  | ...      | ...                      |
| <b>Kotawaringin Timur</b>       | <b>94</b>                            | <b>153</b>   | <b>5</b> | <b>40</b>                |

Lanjutan Tabel/*Continued Table* 4.3.5

| Kecamatan<br><i>Subdistrict</i> | Faktor Penyebab/ <i>Cause Factor</i>                        |   |  |  |
|---------------------------------|---|---|--|--|
|                                 | Kekerasan Dalam<br>Rumah Tangga<br><i>Domestic Violence</i> | Perselisihan dan<br>Pertengkaran<br><i>Constant Arguing</i> | Ekonomi<br><i>Financial<br/>Problems</i> | Dihukum<br>Penjara<br><i>Incarceration</i> |
| (1)                             | (7)   | (8)   | (9)                                      | (10)                                       |
| Mentaya Hilir Selatan           | ...   | ...   | ...                                      | ...  |
| Teluk Sampit                    | ...   | ...   | ...                                      | ...  |
| Pulau Hanaut                    | ...   | ...   | ...                                      | ...  |
| Mentawa Baru Ketapang           | ...   | ...   | ...                                      | ...  |
| Seranau                         | ...   | ...   | ...                                      | ...  |
| Mentaya Hilir Utara             | ...   | ...   | ...                                      | ...  |
| Kota Besi                       | ...   | ...   | ...                                      | ...  |
| Telawang                        | ...   | ...   | ...                                      | ...  |
| Baamang                         | ...   | ...   | ...                                      | ...  |
| Cempaga                         | ...   | ...   | ...                                      | ...  |
| Cempaga Hulu                    | ...   | ...   | ...                                      | ...  |
| Parenggean                      | ...   | ...   | ...                                      | ...  |
| Tualan Hulu                     | ...   | ...   | ...                                      | ...  |
| Mentaya Hulu                    | ...   | ...   | ...                                      | ...  |
| Bukit Santuai                   | ...   | ...   | ...                                      | ...  |
| Antang Kalang                   | ...   | ...   | ...                                      | ...  |
| Telaga Antang                   | ...   | ...   | ...                                      | ...  |
| <b>Kotawaringin Timur</b>       | <b>63</b>   | <b>306</b>  | <b>63</b>                                | <b>7</b>                                   |

Sumber/*Source*: Pengadilan Agama Kotawaringin Timur/ *Religion Court of Kotawaringin Timur Regency*

**SOCIAL & WELFARE**

**Tabel 4.3.6** Jumlah Nikah dan Rujuk Menurut Kecamatan dan Bulan Di Kabupaten Kotawaringin Timur 2020  
*Number of Marriages and Reconciliation by Subdistrict and Month in Kotawaringin Timur Regency, 2020*

| Kecamatan<br>Subdistrict  | Januari<br>January |          | Februari<br>February |          | Maret<br>March |          |
|---------------------------|--------------------|----------|----------------------|----------|----------------|----------|
|                           | Nikah              | Rujuk    | Nikah                | Rujuk    | Nikah          | Rujuk    |
| (1)                       | (2)                | (3)      | (4)                  | (5)      | (6)            | (7)      |
| Mentaya Hilir Selatan     | 13                 | -        | 8                    | -        | 17             | -        |
| Teluk Sampit              | 4                  | -        | -                    | -        | 4              | -        |
| Pulau Hanaut              | 13                 | -        | 7                    | -        | 6              | -        |
| Mentawa Baru              | 39                 | -        | 52                   | -        | 57             | -        |
| Seranau                   | 7                  | -        | 9                    | -        | 5              | -        |
| Mentaya Hilir Utara       | 2                  | -        | 7                    | -        | -              | -        |
| Kota Besi                 | 15                 | -        | 7                    | -        | 6              | -        |
| Telawang                  | 7                  | -        | 11                   | -        | 12             | -        |
| Baamang                   | 64                 | -        | 64                   | -        | 50             | -        |
| Cempaga                   | 8                  | -        | 15                   | -        | 8              | -        |
| Cempaga Hulu              | 4                  | -        | 8                    | -        | 10             | -        |
| Parenggean                | 33                 | -        | 21                   | -        | 16             | -        |
| Tualan Hulu               | -                  | -        | -                    | -        | -              | -        |
| Mentaya Hulu              | 13                 | -        | 15                   | -        | 16             | -        |
| Bukit Santuai             | 2                  | -        | 2                    | -        | 1              | -        |
| Antang Kalang             | 15                 | -        | 16                   | -        | 15             | -        |
| Telaga Antang             | -                  | -        | -                    | -        | -              | -        |
| <b>Kotawaringin Timur</b> | <b>239</b>         | <b>-</b> | <b>242</b>           | <b>-</b> | <b>223</b>     | <b>-</b> |

Lanjutan Tabel/*Continued Table* 4.3.6

| Kecamatan<br><i>Subdistrict</i> | April<br><i>April</i> |              | Mei<br><i>May</i> |               | Juni<br><i>June</i> |               |
|---------------------------------|-----------------------|--------------|-------------------|---------------|---------------------|---------------|
|                                 | Nikah<br>(8)          | Rujuk<br>(9) | Nikah<br>(10)     | Rujuk<br>(11) | Nikah<br>(12)       | Rujuk<br>(13) |
| Mentaya Hilir Selatan           | 16                    | -            | 1                 | -             | 10                  | -             |
| Teluk Sampit                    | 4                     | -            | -                 | -             | 9                   | -             |
| Pulau Hanaut                    | 2                     | -            | 1                 | -             | 11                  | -             |
| Mentawa Baru Ketapang           | 40                    | -            | -                 | -             | 38                  | -             |
| Seranau                         | -                     | -            | -                 | -             | 4                   | -             |
| Mentaya Hilir Utara             | 16                    | -            | -                 | -             | 8                   | -             |
| Kota Besi                       | 4                     | -            | -                 | -             | 6                   | -             |
| Telawang                        | 8                     | -            | -                 | -             | 5                   | -             |
| Baamang                         | 48                    | -            | -                 | -             | 64                  | -             |
| Cempaga                         | 3                     | -            | 1                 | -             | 9                   | -             |
| Cempaga Hulu                    | 9                     | -            | -                 | -             | 13                  | -             |
| Parenggean                      | 11                    | -            | 3                 | -             | 15                  | -             |
| Tualan Hulu                     | -                     | -            | -                 | -             | -                   | -             |
| Mentaya Hulu                    | 12                    | -            | 11                | -             | 16                  | -             |
| Bukit Santuai                   | -                     | -            | -                 | -             | 4                   | -             |
| Antang Kalang                   | 15                    | -            | -                 | -             | 15                  | -             |
| Telaga Antang                   | -                     | -            | -                 | -             | -                   | -             |
| Kotawaringin Timur              | 188                   | -            | 17                | -             | 227                 | -             |

Lanjutan Tabel/Continued Table 4.3.6

| Kecamatan<br>Subdistrict | Juli<br>July |       | Agustus<br>August |       | September<br>September |       |
|--------------------------|--------------|-------|-------------------|-------|------------------------|-------|
|                          | Nikah        | Rujuk | Nikah             | Rujuk | Nikah                  | Rujuk |
| (1)                      | (14)         | (15)  | (16)              | (17)  | (18)                   | (19)  |
| Mentaya Hilir Selatan    | 14           | -     | 33                | -     | 17                     | -     |
| Teluk Sampit             | 6            | -     | 11                | -     | 2                      | -     |
| Pulau Hanaut             | 10           | -     | 16                | -     | 14                     | -     |
| Mentawa Baru Ketapang    | 23           | -     | 95                | -     | 40                     | -     |
| Seranau                  | 5            | -     | 18                | -     | 24                     | -     |
| Mentaya Hilir Utara      | 7            | -     | 6                 | -     | 5                      | -     |
| Kota Besi                | 2            | -     | 19                | -     | 8                      | -     |
| Telawang                 | 8            | -     | 13                | -     | 5                      | -     |
| Baamang                  | 32           | -     | 115               | -     | 50                     | -     |
| Cempaga                  | 17           | -     | 28                | -     | 21                     | -     |
| Cempaga Hulu             | 5            | -     | 17                | -     | 8                      | -     |
| Parenggean               | 23           | -     | 33                | -     | 20                     | -     |
| Tualan Hulu              | -            | -     | -                 | -     | -                      | -     |
| Mentaya Hulu             | 12           | -     | 31                | -     | 7                      | -     |
| Bukit Santuai            | -            | -     | 3                 | -     | 2                      | -     |
| Antang Kalang            | 17           | -     | 18                | -     | 14                     | -     |
| Telaga Antang            | -            | -     | -                 | -     | -                      | -     |
| Kotawaringin Timur       | 181          | -     | 456               | -     | 237                    | -     |

Lanjutan Tabel/*Continued Table* 4.3.6

| Kecamatan<br><i>Subdistrict</i> | Oktober<br><i>October</i> |          | November<br><i>November</i> |          | Desember<br><i>December</i> |          |
|---------------------------------|---------------------------|----------|-----------------------------|----------|-----------------------------|----------|
|                                 | Nikah                     | Rujuk    | Nikah                       | Rujuk    | Nikah                       | Rujuk    |
| (1)                             | (20)                      | (21)     | (22)                        | (23)     | (24)                        | (25)     |
| Mentaya Hilir Selatan           | 23                        | -        | 17                          | -        | 14                          | -        |
| Teluk Sampit                    | 7                         | -        | 6                           | -        | 7                           | -        |
| Pulau Hanaut                    | 9                         | -        | 13                          | -        | 9                           | -        |
| Mentawa Baru Ketapang           | 50                        | -        | 53                          | -        | 64                          | -        |
| Seranau                         | 5                         | -        | 10                          | -        | 12                          | -        |
| Mentaya Hilir Utara             | 4                         | -        | 5                           | -        | 9                           | -        |
| Kota Besi                       | 8                         | -        | 10                          | -        | 15                          | -        |
| Telawang                        | 11                        | -        | 18                          | -        | 14                          | -        |
| Baamang                         | 51                        | -        | 51                          | -        | 47                          | -        |
| Cempaga                         | 14                        | -        | 13                          | -        | 7                           | -        |
| Cempaga Hulu                    | 11                        | -        | 13                          | -        | 12                          | -        |
| Parenggean                      | 22                        | -        | 25                          | -        | 21                          | -        |
| Tualan Hulu                     | -                         | -        | -                           | -        | -                           | -        |
| Mentaya Hulu                    | 23                        | -        | 17                          | -        | 23                          | -        |
| Bukit Santuai                   | 1                         | -        | 1                           | -        | -                           | -        |
| Antang Kalang                   | 15                        | -        | 12                          | -        | 4                           | -        |
| Telaga Antang                   | -                         | -        | -                           | -        | -                           | -        |
| <b>Kotawaringin Timur</b>       | <b>254</b>                | <b>-</b> | <b>264</b>                  | <b>-</b> | <b>258</b>                  | <b>-</b> |

Sumber/*Source*:

Kementerian Agama Kotawaringin Timur / Ministry Religion of Kotawaringin Timur Regency

**Tabel** 4.3.7 Jumlah Pemuka Agama Menurut Kecamatan dan Agama yang Dianut di Kabupaten Kotawaringin Timur, 2020  
**Table** Number of Religious Leader Registered in Ministry of Religion in Kotawaringin Timur Regency, 2020

| Kecamatan<br><i>Subdistrict</i> | Islam<br><i>Islam</i> | Protestan<br><i>Christian</i> | Katolik<br><i>Catholic</i> | Hindu<br><i>Hindu</i> |
|---------------------------------|-----------------------|-------------------------------|----------------------------|-----------------------|
| (1)                             | (2)                   | (3)                           | (4)                        | (5)                   |
| Mentaya Hilir Selatan           | 9                     | 1                             | -                          | -                     |
| Teluk Sampit                    | 8                     | 1                             | -                          | -                     |
| Pulau Hanaut                    | -                     | 1                             | -                          | -                     |
| Mentawa Baru Ketapang           | 16                    | 26                            | 2                          | 5                     |
| Seranau                         | -                     | 1                             | -                          | -                     |
| Mentaya Hilir Utara             | -                     | 1                             | -                          | 4                     |
| Kota Besi                       | 1                     | 1                             | -                          | 3                     |
| Telawang                        | 7                     | 2                             | -                          | 19                    |
| Baamang                         | -                     | 17                            | -                          | 4                     |
| Cempaga                         | -                     | 5                             | -                          | 15                    |
| Cempaga Hulu                    | -                     | 21                            | -                          | 32                    |
| Parenggean                      | 14                    | 13                            | 2                          | 4                     |
| Tualan Hulu                     | -                     | 3                             | -                          | 4                     |
| Mentaya Hulu                    | -                     | 3                             | -                          | 17                    |
| Bukit Santuai                   | -                     | 1                             | -                          | 8                     |
| Antang Kalang                   | -                     | 9                             | -                          | 10                    |
| Telaga Antang                   | -                     | 6                             | -                          | 8                     |
| <b>Kotawaringin Timur</b>       | <b>55</b>             | <b>112</b>                    | <b>4</b>                   | <b>133</b>            |



Lanjutan Tabel/*Continued Table* 4.3.7

| Kecamatan<br><i>Subdistrict</i> | Budha<br><i>Buddha</i> | Kong Hu Cu | Lainnya<br><i>Other</i> |
|---------------------------------|------------------------|------------|-------------------------|
| (1)                             | (6)                    | (7)        | (8)                     |
| Mentaya Hilir Selatan           | -                      | -          | -                       |
| Teluk Sampit                    | -                      | -          | -                       |
| Pulau Hanaut                    | -                      | -          | -                       |
| Mentawa Baru Ketapang           | 15                     | 1          | -                       |
| Seranau                         | -                      | -          | -                       |
| Mentaya Hilir Utara             | -                      | -          | -                       |
| Kota Besi                       | -                      | -          | -                       |
| Telawang                        | -                      | -          | -                       |
| Baamang                         | -                      | -          | -                       |
| Cempaga                         | -                      | -          | -                       |
| Cempaga Hulu                    | -                      | -          | -                       |
| Parenggean                      | -                      | -          | -                       |
| Tualan Hulu                     | -                      | -          | -                       |
| Mentaya Hulu                    | -                      | -          | -                       |
| Bukit Santuai                   | -                      | -          | -                       |
| Antang Kalang                   | -                      | -          | -                       |
| Telaga Antang                   | -                      | -          | -                       |
| <b>Kotawaringin Timur</b>       | <b>15</b>              | <b>1</b>   | <b>-</b>                |

Sumber/*Source*: Kementerian Agama Kotawaringin Timur/ Ministry Religion of Kotawaringin Timur Regency

SOCIAL & WELFARE

**Tabel** 4.3.8 Perkembangan Pondok Pesantren di Kabupaten  
**Table** Kotawaringin Timur, 2014-2020  
*Development of Islamic Boarding Schools in Kotawaringin  
 Timur Regency, 2014-2020*

| Tahun<br>Year | Salafiyah |        | Khalafiyah |        | Kombinasi |        |
|---------------|-----------|--------|------------|--------|-----------|--------|
|               | Ponpes    | Santri | Ponpes     | Santri | Ponpes    | Santri |
| (1)           | (2)       | (3)    | (4)        | (5)    | (6)       | (7)    |
| 2014          | 17        | 2000   | 5          | 1500   | -         | -      |
| 2015          | 17        | 1980   | 5          | 1300   | -         | -      |
| 2016          | 17        | 1700   | 5          | 1000   | -         | -      |
| 2017          | 13        | 1000   | 5          | 800    | -         | -      |
| 2018          | 12        | 15     | -          | -      | 9         | 1941   |
| 2019          | 9         | 194    | -          | -      | 13        | 2 669  |
| 2020          | 9         | 254    | -          | -      | 14        | 2 737  |

Sumber/Source: Kementerian Agama Kotawaringin Timur/ Ministry Religion of Kotawaringin Timur Regency

**Tabel 4.3.9 Data Majelis Ta'lim Menurut Kecamatan di Kabupaten Kotawaringin Timur, 2020**  
**Data of Majelis Ta'lim by Subdistrict in Kotawaringin Timur Regency, 2020**

| Kecamatan<br><i>Subdistrict</i> | Majelis Ta'lim |            |
|---------------------------------|----------------|------------|
|                                 | 2019           | 2020       |
| (1)                             | (2)            | (3)        |
| Mentaya Hilir Selatan           | 8              | 17         |
| Teluk Sampit                    | 5              | 8          |
| Pulau Hanaut                    | 8              | 8          |
| Mentawa Baru Ketapang           | 15             | 18         |
| Seranau                         | 4              | 9          |
| Mentaya Hilir Utara             | 4              | 17         |
| Kota Besi                       | 5              | 8          |
| Telawang                        | 7              | 6          |
| Baamang                         | 12             | 33         |
| Cempaga                         | 4              | 17         |
| Cempaga Hulu                    | 4              | 4          |
| Parenggean                      | 6              | 9          |
| Tualan Hulu                     | -              | -          |
| Mentaya Hulu                    | 4              | 6          |
| Bukit Santuai                   | 1              | 3          |
| Antang Kalang                   | 2              | 9          |
| Telaga Antang                   | 8              | -          |
| <b>Kotawaringin Timur</b>       | <b>97</b>      | <b>172</b> |

Sumber/Source: Kementerian Agama Kotawaringin Timur/ Ministry Religion of Kotawaringin Timur Regency

4.4 Perumahan dan Lingkungan/*Housing and Environment*

**Tabel** 4.4.1 Jumlah Desa<sup>1</sup>/Kelurahan yang Mengalami Bencana Alam<sup>2</sup> Menurut Kecamatan di Kabupaten Kotawaringin Timur, 2011 - 2020  
*Number of Villages<sup>1</sup> that Had Natural Disaster<sup>2</sup> by Subdistrict in Kotawaringin Timur Regency, 2011 - 2020*

| Kecamatan<br>Subdistrict  | Banjir<br>Flood |           |           | Gempa Bumi<br>Earthquake |          |          |
|---------------------------|-----------------|-----------|-----------|--------------------------|----------|----------|
|                           | 2011            | 2019      | 2020      | 2011                     | 2019     | 2020     |
| (1)                       | (2)             | (3)       | (4)       | (5)                      | (6)      | (7)      |
| Mentaya Hilir Selatan     | -               | 6         | 0         | -                        | -        | -        |
| Teluk Sampit              | -               | -         | 0         | -                        | -        | -        |
| Pulau Hanaut              | -               | -         | 0         | -                        | -        | -        |
| Mentawa Baru Ketapang     | -               | 2         | 0         | -                        | -        | -        |
| Seranau                   | -               | -         | 0         | -                        | -        | -        |
| Mentaya Hilir Utara       | -               | 1         | 1         | -                        | -        | -        |
| Kota Besi                 | 4               | 3         | 2         | -                        | -        | -        |
| Telawang                  | 2               | -         | 0         | -                        | -        | -        |
| Baamang                   | -               | -         | 0         | -                        | -        | -        |
| Cempaga                   | -               | -         | 0         | -                        | -        | -        |
| Cempaga Hulu              | 9               | 10        | 6         | -                        | -        | -        |
| Parenggean                | 4               | 6         | 4         | -                        | -        | -        |
| Tualan Hulu               | ...             | 5         | 2         | ...                      | -        | -        |
| Mentaya Hulu              | 11              | 9         | 13        | -                        | -        | -        |
| Bukit Santuai             | 14              | 13        | 6         | -                        | -        | -        |
| Antang Kalang             | 20              | 11        | 0         | -                        | -        | -        |
| Telaga Antang             | ...             | 11        | 8         | ...                      | -        | -        |
| <b>Kotawaringin Timur</b> | <b>64</b>       | <b>77</b> | <b>42</b> | <b>-</b>                 | <b>-</b> | <b>-</b> |

Lanjutan Tabel/*Continued Table* 4.4.1

| Kecamatan<br><i>Subdistrict</i> | Tanah Longsor<br><i>Landslide</i> |          |      |
|---------------------------------|-----------------------------------|----------|------|
|                                 | 2011                              | 2019     | 2020 |
| (1)                             | (8)                               | (9)      | (10) |
| Mentaya Hilir Selatan           | -                                 | -        | -    |
| Teluk Sampit                    | -                                 | -        | -    |
| Pulau Hanaut                    | -                                 | -        | -    |
| Mentawa Baru Ketapang           | -                                 | -        | -    |
| Seranau                         | -                                 | -        | -    |
| Mentaya Hilir Utara             | -                                 | -        | -    |
| Kota Besi                       | -                                 | -        | -    |
| Telawang                        | -                                 | -        | -    |
| Baamang                         | -                                 | -        | -    |
| Cempaga                         | -                                 | -        | -    |
| Cempaga Hulu                    | -                                 | -        | -    |
| Parenggean                      | -                                 | -        | -    |
| Tualan Hulu                     | ...                               | -        | -    |
| Mentaya Hulu                    | -                                 | 3        | -    |
| Bukit Santuai                   | -                                 | -        | -    |
| Antang Kalang                   | -                                 | -        | -    |
| Telaga Antang                   | ...                               | -        | -    |
| <b>Kotawaringin Timur</b>       | -                                 | <b>3</b> | -    |

Catatan/*Note*: <sup>1</sup> Desa pada tabel ini termasuk Unit Permukiman Transmigrasi (JPT) yang masih dibina oleh kementerian terkait dan nagari di Provinsi Sumatera Barat/ *Villages in this table are included in Transmigration Settlement Unit which is still fostered by the relevant ministries and the nagari in the Province of Sumatera Barat*

Sumber/*Source*: BPS, Pendataan Potensi Desa (Podes)/ *BPS-Statistics Indonesia, Village Potential Data Collecting*

**SOCIAL & WELFARE**

**Tabel 4.4.2** Distribusi Persentase Rumah Tangga Menurut Sumber Air Minum di Kabupaten Kotawaringin Timur, 2019-2020  
*Percentage Distribution of Household by Source of Drinking Water in Kotawaringin Timur, 2019-2020*

| Sumber Air Minum<br><i>Source of Drinking Water</i>                       | 2019       | 2020       |
|---|------------|------------|
| (1)   | (2)        | (3)        |
| Air Kemasan Bermerk/ <i>Bottled Water</i>                                 | 1,94       | 2,27       |
| Air Isi Ulang/ <i>Refillable Water</i>                                    | 51,32      | 50,29      |
| Leding/ <i>Piped Water</i>  | 5,31       | 6,24       |
| Sumur Bor/Pompa/ <i>Pumped Water</i>                                      | 13,04      | 13,81      |
| Sumur Terlindung/ <i>Protected Well</i>                                   | 7,89       | 4,39       |
| Sumur Tidak Terlindung/ <i>nprotected</i>                                 | 2,97       | 5,41       |
| Mata Air Terlindung/ <i>Protected Spring</i>                              | 0,38       | 1,22       |
| Mata Air Tidak Terlindung/ <i>Unprotected Spring</i>                      | 1,14       | 0,26       |
| Air Permukaan (Sungai, danau/waduk, kolam, irigasi)/ <i>Surface Water</i> | 2,85       | 2,89       |
| Air Hujan/ <i>RainWater</i>   | 13,13      | 13,22      |
| Lainnya/ <i>Others</i>  | -          | -          |
| <b>Kotawaringin Timur</b>   | <b>100</b> | <b>100</b> |

Sumber/Source: BPS Kabupaten Kotawaringin Timur, Survei Sosial Ekonomi Nasional (SUSENAS) Maret/ BPS - Statistics of Kotawaringin Timur Regency, National Socioeconomic Survey (SUSENAS) March

**Tabel** 4.4.3 Distribusi Persentase Rumah Tangga Menurut Luas Lantai (m<sup>2</sup>) di Kabupaten Kotawaringin Timur, 2019-2020  
**Table** *Percentage Distribution of Household by Floor Area (m<sup>2</sup>) in Kotawaringin Timur, 2019-2020*

| Luas Lantai (m <sup>2</sup> )<br>Floor Area (m <sup>2</sup> ) | 2019       | 2020       |
|---|------------|------------|
| (1)   | (2)        | (3)        |
| ≤ 19  | 1,94       | 0,98       |
| 20-49   | 41,46      | 31,06      |
| 50-99   | 41,28      | 53,62      |
| 100-149   | 8,59       | 9,26       |
| 150+  | 5,32       | 5,08       |
| <b>Kotawaringin Timur</b>                                     | <b>100</b> | <b>100</b> |

Sumber/Source: BPS Kabupaten Kotawaringin Timur, Survei Sosial Ekonomi Nasional (SUSENAS) Maret/ BPS - Statistics of Kotawaringin Timur Regency, National Socioeconomic Survey (SUSENAS) March

## SOCIAL & WELFARE

**Tabel** 4.4.4 Distribusi Persentase Rumah Tangga Menurut Sumber Penerangan di Kabupaten Kotawaringin Timur, 2019-2020  
*Table* 4.4.4 *Percentage Distribution of Household by Lighting Source in Kotawaringin Timur, 2019-2020*

| Sumber Penerangan<br><i>Lighting Source</i>    | 2019       | 2020       |
|--|------------|------------|
| (1)  | (2)        | (3)        |
| Listrik PLN / <i>State Electricity</i>         | 90,94      | 95,66      |
| Listrik Non PLN/ <i>Non- State Electricity</i> | 5,40       | 3,81       |
| Bukan Listrik/ <i>Non Electricity</i>          | 3,67       | 0,53       |
| <b>Kotawaringin Timur</b>                      | <b>100</b> | <b>100</b> |

Sumber/Source: BPS Kabupaten Kotawaringin Timur; Survei Sosial Ekonomi Nasional (SUSENAS) Maret/ *BPS - Statistics of Kotawaringin Timur Regency, National Socioeconomic Survey (SUSENAS) March*



**Tabel 4.4.5** Distribusi Persentase Rumah Tangga Menurut Penggunaan Fasilitas Tempat Buang Air Besar di Kabupaten Kotawaringin Timur, 2019-2020  
*Percentage Distribution of Household by Toilet Facility Used in Kotawaringin Timur, 2019-2020*

| Penggunaan Fasilitas Buang Air Besar<br><i>Type of Toilet Facility Used</i> | 2019       | 2020       |
|---|------------|------------|
| (1)   | (2)        | (3)        |
| Sensidi/ <i>Private</i>   | 73,15      | 67,26      |
| Bersama/ <i>Shared</i>  | 7,77       | 23,79      |
| MCK Komunal atau Umum / <i>Public Facility</i>                              | 10,92      | 7,11       |
| Tidak Menggunakan / <i>Not Using</i>  | 0,79       | -          |
| Tidak Ada / <i>No Facility</i>  | 7,36       | 1,84       |
| <b>Kotawaringin Timur</b>   | <b>100</b> | <b>100</b> |

Sumber/ *Source*: BPS Kabupaten Kotawaringin Timur, Survei Sosial Ekonomi Nasional (SUSENAS) Maret/ *BPS - Statistics of Kotawaringin Timur Regency, National Socioeconomic Survey (SUSENAS) March*

## SOCIAL & WELFARE

**Tabel** 4.4.6 Distribusi Persentase Rumah Tangga Menurut Bahan Bakar Utama untuk Memasak di Kabupaten Kotawaringin Timur, 2019-2020  
*Percentage Distribution of Household by Type of Cooking Fuel in Kotawaringin Timur, 2019-2020*

| Bahan Bakar Utama untuk Memasak<br><i>Type of Cooking Fuel</i> | 2019       | 2020       |
|--|------------|------------|
| (1)  | (2)        | (3)        |
| Tidak Memasak di Rumah/ <i>None</i>                            | 0,71       | -          |
| Listrik/ <i>Electricity</i>                                    | -          | 0,17       |
| Elpiji 5,5 kg/ Bluegaz/ <i>5,5 kg LPG</i>                      | 5,59       |            |
| Elpiji 12 kg/ <i>12 kg LPG</i>                                 | 18,14      | 86,34      |
| Elpiji 3 kg / 3 kg LPG   | 59,32      |            |
| Biogas/ <i>Biogas</i>  | -          | -          |
| Minyak Tanah / <i>Kerosene</i>                                 | 6,55       | 5,16       |
| Arang/ <i>Charcoal</i>   | -          | 8,34       |
| Kayu Bakar/ <i>Firewood</i>                                    | 9,69       |            |
| <b>Kotawaringin Timur</b>                                      | <b>100</b> | <b>100</b> |

Sumber/Source: BPS Kabupaten Kotawaringin Timur, Survei Sosial Ekonomi Nasional (SUSENAS) Maret/ BPS - Statistics of Kotawaringin Timur Regency, National Socioeconomic Survey (SUSENAS) March

**Tabel 4.4.7** Distribusi Persentase Rumah Tangga Menurut Status Penguasaan Bangunan Tempat Tinggal di Kabupaten Kotawaringin Timur, 2019-2020  
*Percentage Distribution of Household by Dwelling Ownership Status in Kotawaringin Timur, 2019-2020*

| Bahan Bakar Utama untuk Memasak<br><i>Type of Cooking Fuel</i> | 2019       | 2020       |
|--|------------|------------|
| (1)  | (2)        | (3)        |
| Milik Sendiri/ <i>Private</i>                                  | 76,29      | 82,73      |
| Kontrak/Sewa / <i>Lease/Rens</i>                               | 8,07       | 5,53       |
| Lainnya/ <i>Other</i>  | 15,63      | 11,74      |
| <b>Kotawaringin Timur</b>                                      | <b>100</b> | <b>100</b> |

Sumber/ *Source*: BPS Kabupaten Kotawaringin Timur, Survei Sosial Ekonomi Nasional (SUSENAS) Maret/ *BPS - Statistics of Kotawaringin Timur Regency, National Socioeconomic Survey (SUSENAS) March*

**SOCIAL & WELFARE**

**Tabel 4.4.8** Realisasi Penerimaan Pajak Bumi dan Bangunan Menurut Sektor Di Kabupaten Kotawaringin Timur ( 000 Rupiah), 2014-2020  
*Actual Receipt of Tax by Sector in Kotawaringin Timur (000 rupiahs), 2014-2020*

| Tahun<br><i>Annual</i> | Perkebunan<br><i>Plantation</i> | Perhutanan<br><i>Forestry</i> | Pertambangan<br>Non Migas<br><i>Non Oil and Gas<br/>Mining</i> | Jumlah<br><i>Total</i> |
|------------------------|---------------------------------|-------------------------------|--|------------------------|
| (1)                    | (2)                             | (3)                           | (4)  | (5)                    |
| 2014                   | 45 714 295,00                   | 2 928 604,00                  | 194 839,00   | 48 837 738,00          |
| 2015                   | 53 544 254,00                   | 2 008 359,00                  | 272 941,00   | 55 825 554,00          |
| 2016                   | 63 991 844,00                   | 3 578 368,00                  | 1 011 472,00   | 68 581 684,00          |
| 2017                   | 82 645 653,00                   | 2 070 613,00                  | 893 777,00   | 85 610 043,00          |
| 2018                   | 80 222 241,00                   | 3 720 343,00                  | 1 484 459,00   | 84 977 043,00          |
| 2019                   | 96 345 944,00                   | 5 082 429,00                  | 1 583 425,00   | 103 011 798,00         |
| 2020                   | 90 922 944,00                   | 3 171 779,00                  | 2 030 109,00   | 96 124 832,00          |

Sumber/Source: KPP - Kantor Pajak Pratama Kabupaten Kotawaringin Timur/ *Tax Office of Kotawaringin Timur Regency*

4.5 Kriminalitas/*Crime*

**Tabel** 4.5.1 Jumlah Tindak Pidana Menurut Kepolisian Resort di Kabupaten Kotawaringin Timur, 2018–2020  
**Table** 4.5.1 *Number of Reported Criminal Cases by District Police Office in Kotawaringin Timur Regency, 2018–2020*

| Kepolisian Resort<br><i>District Police Office</i> | 2018       | 2019       | 2020       |
|--|------------|------------|------------|
| (1)  | (2)        | (3)        | (4)        |
| Polres Kotim                                       | ...        | 72         | ...        |
| Mentaya Hilir Selatan & Teluk Sampit               | 10         | 2          | 8          |
| Pulau Hanaut                                       | -          | 1          | 1          |
| Mentawa Baru Ketapang & Seranau                    | 32         | 20         | 20         |
| Mentaya Hilir Utara                                | 1          | 4          | 3          |
| Kota Besi & Telawang                               | 12         | 12         | 12         |
| Baamang  | 29         | 21         | 22         |
| Cempaga  | 11         | 1          | 3          |
| Cempaga Hulu                                       | 27         | 5          | 11         |
| Parenggean & Tualan Hulu                           | 22         | 8          | 3          |
| Mentaya Hulu & Bukit Santuai                       | 9          | 10         | 10         |
| Antang Kalang & Telaga Antang                      | 7          | 9          | 8          |
| <b>Kotawaringin Timur</b>                          | <b>160</b> | <b>165</b> | <b>101</b> |

Sumber/*Source*: POLRES- Kepolisian Resort Kotawaringin Timur/ *Police Office of Kotawaringin Timur Regency*

## SOCIAL & WELFARE

**Tabel 4.5.2** Penyelesaian Tindak Pidana Menurut Kepolisian Resort di Kabupaten Kotawaringin Timur, 2018–2020  
*Crime Clearance Cases by District Police Office in Kotawaringin Timur Regency, 2018–2020*

| Kepolisian Resort<br><i>District Police Office</i> | 2018       | 2019       | 2020      |
|--|------------|------------|-----------|
| (1)  | (2)        | (3)        | (4)       |
| Polres Kotim                                       | ...        | 70         | ...       |
| Mentaya Hilir Selatan & Teluk Sampit               | 12         | 2          | 8         |
| Pulau Hanaut                                       | 1          | 1          | -         |
| Mentawa Baru Ketapang & Seranau                    | 34         | 15         | 19        |
| Mentaya Hilir Utara                                | 1          | 2          | 2         |
| Kota Besi & Telawang                               | 9          | 7          | 10        |
| Baamang  | 21         | 12         | 20        |
| Cempaga  | 10         | 1          | 2         |
| Cempaga Hulu                                       | 11         | 3          | 10        |
| Parenggean & Tualan Hulu                           | 18         | 4          | 3         |
| Mentaya Hulu & Bukit Santuai                       | 6          | 7          | 8         |
| Antang Kalang & Telaga Antang                      | 6          | 7          | 8         |
| <b>Kotawaringin Timur</b>                          | <b>129</b> | <b>131</b> | <b>90</b> |

Sumber/Source: POLRES- Kepolisian Resort Kotawaringin Timur/ *Police Office of Kotawaringin Timur Regency*

**Tabel** 4.5.3 Jumlah Polisi Menurut Kepolisian Resort di Kabupaten Kotawaringin Timur, 2018–2020  
**Table** Number of Police Office in Kotawaringin Timur Regency, 2018–2020

| Kepolisian Resort<br><i>District Police Office</i> | 2018       | 2019       | 2020       |
|--|------------|------------|------------|
| (1)  | (2)        | (3)        | (4)        |
| Mentaya Hilir Selatan & Teluk Sampit               | 16         | 17         | 16         |
| Pulau Hanaut                                       | 11         | 10         | 11         |
| Mentawa Baru Ketapang & Seranau                    | 32         | 35         | 33         |
| Mentaya Hilir Utara                                | 16         | 16         | 19         |
| Kota Besi & Telawang                               | 25         | 22         | 26         |
| Baamang  | 25         | 28         | 25         |
| Cempaga  | 15         | 15         | 16         |
| Cempaga Hulu                                       | 19         | 17         | 16         |
| Parenggean & Tualan Hulu                           | 19         | 14         | 21         |
| Mentaya Hulu & Bukit Santuai                       | 16         | 19         | 18         |
| Antang Kalang & Telaga Antang                      | 16         | 17         | 17         |
| <b>Kotawaringin Timur</b>                          | <b>210</b> | <b>210</b> | <b>218</b> |

Sumber/Source: POLRES- Kepolisian Resort Kotawaringin Timur/ *Police Office of Kotawaringin Timur Regency*

## SOCIAL & WELFARE

**Tabel** 4.5.4 Data Pelanggaran Lalu Lintas menurut Jenis Kecelakaan di Polisi Resort / POLRES Kabupaten Kotawaringin Timur, 2018–2020  
*Violence of Traffic Data in Police Office/POLSEK Kotawaringin Timur Regency, 2018-2020*

| Uraian<br><i>Description</i>                           | 2018        | 2019        | 2020        |
|--|-------------|-------------|-------------|
| (1)  | (2)         | (3)         | (4)         |
| Jumlah Kcelakaan/ JML /<br><i>Number of Violence</i>   | 180         | 227         | 130         |
| Selesai/ SLS /<br><i>Clearance Cases</i>               | 151         | 73          | 88          |
| MD (Mati Ditempat)<br><i>Dead in Accident Place</i>    | 80          | 80          | 58          |
| LB (Luka Berat)<br><i>Seriously Injured</i>            | 10          | 69          | 27          |
| LR (Luka Ringan)<br><i>Minor Injuries</i>              | 193         | 188         | 127         |
| KERMAT (Kerugian Material)<br><i>Materistical Loss</i> | 383 100 000 | 219 300 000 | 267 000 000 |

Sumber/Source: POLRES- Kepolisian Resort Kotawaringin Timur/ *Police Office of Kotawaringin Timur Regency*



**Tabel 4.5.5** Data Kondisi KAMTIBMAS (Keamanan dan Ketertiban Masyarakat) di Polisi Resort / POLRES Kabupaten Kotawaringin Timur, 2018–2020  
*Data of KAMTIBNAS (Security and Orderliness Citizen) in Police Office/POLSEK Kotawaringin Timur Regency, 2018-2020*

| Uraian<br>Description   | 2018                        | 2019                         | 2020                        |
|---|-----------------------------|------------------------------|-----------------------------|
| (1)   | (2)                         | (3)                          | (4)                         |
| Jumlah Tindak Pidana (JTP)<br><i>Crime Total Number</i>                     | 366                         | 168                          | 131                         |
| Penyelesaian Tindak Pidana (STP)<br><i>Crime Cleared Rate</i>               | 314                         | 132                          | 75                          |
| Persentase Penyelesaian Tindak Pidana<br><i>Percentage of Cleared Crime</i> | 85.79%                      | 78.57%                       | 57.25                       |
| Resiko Penduduk Terkena Tindak Pidana<br><i>Crime Risk Rate</i>             | 83 Jiwa                     | 38,507<br>Jiwa               | 30 Jiwa                     |
| Selang Waktu Terjadi Tindak Pidana<br><i>Crime Clock Rate</i>               | 23 Jam 56<br>Menit 03 detik | 42 Jam 857<br>Menit 40 detik | 66 Jam 52<br>Menit 35 Detik |

Sumber/Source: POLRES- Kepolisian Resort Kotawaringin Timur / *Police Office of Kotawaringin Timur Regency*

**SOCIAL & WELFARE**

**Tabel** 4.5.6 Jumlah Perkara Pidana Biasa dan Jumlah Terdakwa yang Masuk di Pengadilan Negeri Sampit, 2020  
**Table** Number of General Cases and Defendantby State Court of Sampit, 2020

| Bulan<br>Month          | Jumlah Perkara<br>Number of Cases | Jumlah Terdakwa<br>Number of Defendant |
|-------------------------|-----------------------------------|--|
| (1)                     | (2)                               | (3)                                    |
| Januari/January         | 37                                | 266                                    |
| Februari/February       | 21                                | 218                                    |
| Maret/March             | 55                                | 259                                    |
| April/April             | 34                                | 212                                    |
| Mei/May                 | 31                                | 182                                    |
| Juni/June               | 41                                | 196                                    |
| Juli/July               | 55                                | 250                                    |
| Agustus/August          | 24                                | 228                                    |
| September/September     | 33                                | 217                                    |
| Oktober/October         | 38                                | 202                                    |
| November/November       | 71                                | 292                                    |
| Desember/December       | 25                                | 254                                    |
| Kotawaringin Timur 2020 | 465                               | 2 776                                  |
| 2019                    | 501                               | 587                                    |

Sumber/Source: Pengadilan Negeri Sampit/State Court of Sampit

**Tabel** 4.5.7 Jumlah Pidana Yang Telah Diputus Menurut Jenis Kelamin Di Pengadilan Negeri Sampit, 2020  
**Table** Number of Adult Criminal Decided by Sex by State Court of Sampit, 2020

| Bulan<br>Month          | Laki Laki<br>Male | Perempuan<br>Female | Jumlah<br>Total |
|-------------------------|-------------------|---------------------|-----------------|
| (1)                     | (2)               | (3)                 | (4)             |
| Januari/January         | 257               | 9                   | 266             |
| Februari/February       | 207               | 11                  | 218             |
| Maret/March             | 244               | 15                  | 259             |
| April/April             | 202               | 10                  | 212             |
| Mei/May                 | 177               | 4                   | 181             |
| Juni/June               | 183               | 12                  | 195             |
| Juli/July               | 238               | 12                  | 250             |
| Agustus/August          | 211               | 17                  | 228             |
| September/September     | 198               | 17                  | 215             |
| Oktober/October         | 184               | 18                  | 202             |
| November/November       | 267               | 26                  | 293             |
| Desember/December       | 236               | 15                  | 251             |
| Kotawaringin Timur 2020 | 2 604             | 166                 | 2 770           |
| 2019                    | 574               | 32                  | 606             |

Sumber/Source: Pengadilan Negeri Sampit/State Court of Sampit

## SOCIAL & WELFARE

**Tabel** 4.5.8 Jumlah Pidana Terdakwa Anak-Anak Yang Telah Diputus  
**Table** Di Pengadilan Negeri Sampit, 2016 - 2020  
*Number of Children Criminal Decided by State Court of  
 Sampit, 2016 - 2020*

| Bulan<br>Month            | 2016      | 2017      | 2018      | 2019      | 2020     |
|---------------------------|-----------|-----------|-----------|-----------|----------|
| (1)                       | (2)       | (3)       | (4)       | (5)       | (6)      |
| Januari/January           | 6         | -         | 3         | -         | 2        |
| Februari/February         | -         | 2         | -         | 2         | 1        |
| Maret/March               | -         | 2         | 2         | 2         | 1        |
| April/April               | 2         | 2         | 1         | 3         | 2        |
| Mei/May                   | 2         | 1         | -         | -         | -        |
| Juni/June                 | 1         | 3         | -         | -         | 1        |
| Juli/July                 |           | -         | 3         | 7         | -        |
| Agustus/August            | 3         | -         | -         | 2         | -        |
| September/September       | 1         | 4         | 1         | -         | 1        |
| Oktober/October           | 1         | 1         | 1         | 2         | -        |
| November/November         | -         | 3         | 2         | 1         | -        |
| Desember/December         | -         | -         | 1         | 3         | 1        |
| <b>Kotawaringin Timur</b> | <b>16</b> | <b>18</b> | <b>14</b> | <b>22</b> | <b>9</b> |

Sumber/Source: Pengadilan Negeri Sampit/State Court of Sampit

**Tabel 4.5.9** Jumlah Pidana Yang Telah Diputus Menurut Sifat Putusan Di Pengadilan Negeri Sampit, 2020  
*Number of Criminal Decided by Type of Decision in State Court of Sampit, 2020*

| Bulan<br>Month          | Sifat Putusan<br>Type of Decision |                          | Jumlah<br>Total |
|-------------------------|-----------------------------------|--------------------------|-----------------|
|                         | Pasti<br>Final                    | Belum Pasti<br>Temporary |                 |
| (1)                     | (2)                               | (3)                      |                 |
| Januari/January         | 45                                | 68                       | 113             |
| Februari/February       | 29                                | 55                       | 84              |
| Maret/March             | 51                                | 63                       | 114             |
| April/April             | 43                                | 58                       | 101             |
| Mei/May                 | 32                                | 50                       | 82              |
| Juni/June               | 44                                | 47                       | 91              |
| Juli/July               | 28                                | 72                       | 100             |
| Agustus/August          | 46                                | 54                       | 100             |
| September/September     | 37                                | 45                       | 82              |
| Oktober/October         | 34                                | 54                       | 88              |
| November/November       | 39                                | 88                       | 127             |
| Desember/December       | 65                                | 37                       | 102             |
| Kotawaringin Timur 2020 | 493                               | 691                      | 1 184           |
| 2019                    | 1262                              | 54                       | 1316            |

Sumber/Source: Pengadilan Negeri Sampit/State Court of Sampit

**SOCIAL & WELFARE**

**Tabel 4.5.10** Jumlah Perkara Yang Masuk dan Perkara Yang Diputus Menurut Bulan Di Pengadilan Negeri Sampit Kabupaten Kotawaringin Timur, 2020  
*Number of Received Cases and Finished Cases By Month in State Court of Sampit Kotawaringin Timur Regency, 2020*

| Bulan<br><i>Month</i>          | Perkara Yang Diterima<br><i>Received Cases</i> | Perkara Yang Diputus<br><i>Finished Cases</i> | Persentase Penyelesaian Kasus<br><i>Percentage Finishing Cases</i> |
|--------------------------------|--|---|--|
| (1)                            | (2)  | (3)   | (4)  |
| Januari/ <i>January</i>        | 37   | 49  | 76,00%   |
| Februari/ <i>February</i>      | 21   | 40  | 53,00%   |
| Maret/ <i>March</i>            | 55   | 57  | 96,00%   |
| April/ <i>April</i>            | 34   | 53  | 64,00%   |
| Mei/ <i>May</i>                | 31   | 46  | 67,00%   |
| Juni/ <i>June</i>              | 41   | 51  | 80,00%   |
| Juli/ <i>July</i>              | 55   | 35  | 63,00%   |
| Agustus/ <i>August</i>         | 24   | 51  | 47,00%   |
| September/ <i>September</i>    | 33   | 46  | 71,00%   |
| Oktober/ <i>October</i>        | 38   | 36  | 94,00%   |
| November/ <i>November</i>      | 71   | 76  | 67,00%   |
| Desember/ <i>December</i>      | 25   | 76  | 32,00%   |
| <b>Kotawaringin Timur 2020</b> | <b>465</b>                                     | <b>616</b>                                    | <b>67,50%</b>  |
| <b>2019</b>                    | <b>1349</b>                                    | <b>1263</b>                                   | <b>93,62%</b>  |

Sumber/Source: Pengadilan Negeri Sampit/State Court of Sampit

**Tabel 4.5.11** Jumlah Warga Binaan Pemasyarakatan/WBP Menurut Bulan dan Jenis Kelamin di Kabupaten Kotawaringin Timur, 2020  
*Number of Penitentiary / WBP Assisted Communities by Month and Gender Category in East Kotawaringin Regency, 2020*

| Bulan<br>Month      | Narapidana/ Inmate |                     | Tahanan/Prisoner  |                     | Jumlah<br>Total |
|---------------------|--------------------|---------------------|-------------------|---------------------|-----------------|
|                     | Laki Laki<br>Male  | Perempuan<br>Female | Laki Laki<br>Male | Perempuan<br>Female |                 |
| (1)                 | (2)                | (3)                 | (4)               | (5)                 | (6)             |
| Januari/January     | 646                | 25                  | 119               | 5                   | 795             |
| Februari/February   | 643                | 24                  | 85                | 8                   | 760             |
| Maret/March         | 641                | 23                  | 98                | 7                   | 769             |
| April/April         | 563                | 24                  | 111               | 3                   | 701             |
| Mei/May             | 564                | 26                  | 104               | 3                   | 697             |
| Juni/June           | 596                | 25                  | 109               | 4                   | 734             |
| Juli/July           | 589                | 27                  | 129               | 7                   | 752             |
| Agustus/August      | 562                | 28                  | 121               | 8                   | 719             |
| September/September | 626                | 31                  | 92                | 10                  | 759             |
| Oktober/October     | 645                | 34                  | 112               | 9                   | 800             |
| November/November   | 640                | 29                  | 134               | 12                  | 815             |
| Desember/December   | 692                | 36                  | 85                | 5                   | 818             |

Sumber/Source: Lembaga Pemasyarakatan Kelas IIB Sampit/ Class IIB Penitentiary of Sampit

**SOCIAL & WELFARE**

**Tabel 4.5.12** Jumlah Warga Binaan Pemasyarakatan/WBP Menurut Kategori Usia, Jenis Kejahatan dan Jenis Kelamin di Kabupaten Kotawaringin Timur, 2020  
*Number of Penitentiary / WBP Assisted Communities by Age, Crime and Gender Category in East Kotawaringin Regency, 2020*

| Bulan<br><i>Month</i>        | Dewasa/ <i>Adult</i>     |                            | Anak/ <i>Child</i>       |                            | Jumlah<br><i>Total</i> |
|------------------------------|--------------------------|----------------------------|--------------------------|----------------------------|------------------------|
|                              | Laki Laki<br><i>Male</i> | Perempuan<br><i>Female</i> | Laki Laki<br><i>Male</i> | Perempuan<br><i>Female</i> |                        |
| (1)                          | (2)                      | (3)                        | (4)                      | (5)                        | (6)                    |
| 1. Politik                   | -                        | -                          | -                        | -                          | -                      |
| 2. Terhadap Kepala Negara    | -                        | -                          | -                        | -                          | -                      |
| 3. Terhadap Ketertiban       | -                        | -                          | -                        | -                          | -                      |
| 4. Pembakaran                | 3                        | -                          | -                        | -                          | 3                      |
| 5. Penyuapan                 | -                        | -                          | -                        | -                          | -                      |
| 6. Mata Uang                 | -                        | -                          | -                        | -                          | -                      |
| 7. Memalsukan Materai/ Surat | 2                        | -                          | -                        | -                          | 2                      |
| 8. Kesusilaan                | 13                       | -                          | -                        | -                          | 13                     |
| 9. Perjudian                 | 6                        | -                          | -                        | -                          | 6                      |
| 10. Penculikan               | -                        | -                          | -                        | -                          | -                      |
| 11. Pembunuhan               | 12                       | -                          | -                        | -                          | 12                     |
| 12. Penganiayaan             | 20                       | -                          | -                        | -                          | 20                     |
| 13. Pencurian                | 91                       | 1                          | -                        | -                          | 92                     |
| 14. Perampokan               | -                        | -                          | -                        | -                          | -                      |
| 15. Memeras/ Mengancam       | 1                        | -                          | -                        | -                          | 1                      |
| 16. Penggelapan              | 27                       | 5                          | -                        | -                          | 32                     |
| 17. Penipuan                 | 8                        | -                          | -                        | -                          | 8                      |



Lanjutan Tabel/*Continued Table* 4.5.12

|                            | Bulan<br><i>Month</i>                   | Dewasa/ <i>Adult</i>     |                            | Anak/ <i>Child</i>       |                            | Jumlah<br><i>Total</i> |
|----------------------------|---|--------------------------|----------------------------|--------------------------|----------------------------|------------------------|
|                            |   | Laki Laki<br><i>Male</i> | Perempuan<br><i>Female</i> | Laki Laki<br><i>Male</i> | Perempuan<br><i>Female</i> |                        |
|                            | (1)                                     | (2)                      | (3)                        | (4)                      | (5)                        | (6)                    |
| 18.                        | Merusak Barang                          | 5                        | -                          | -                        | -                          | 5                      |
| 19.                        | Dalam Jabatan                           | -                        | -                          | -                        | -                          | -                      |
| 20.                        | Penadahan                               | 9                        | -                          | -                        | -                          | 9                      |
| 21.                        | Narkotika                               | 485                      | 30                         | -                        | -                          | 515                    |
| 22.                        | Korupsi                                 | 2                        | -                          | -                        | -                          | 2                      |
| 23.                        | Pencucian Uang                          | 1                        | -                          | -                        | -                          | 1                      |
| 24.                        | Laka Lantas                             | 7                        | -                          | -                        | -                          | 7                      |
| 25.                        | Trafficking                             | -                        | -                          | -                        | -                          | -                      |
| 26.                        | Illegal Logging                         | 13                       | -                          | -                        | -                          | 13                     |
| 27.                        | Perlindungan Anak                       | 51                       | -                          | -                        | -                          | 51                     |
| 28.                        | Kesehatan                               | -                        | -                          | -                        | -                          | -                      |
| 29.                        | Kekerasan Dalam<br>Rumah<br>Tangga/KDRT | 7                        | -                          | -                        | -                          | 7                      |
| 30.                        | Pertambangan                            | -                        | -                          | -                        | -                          | -                      |
| 31.                        | Teroris                                 | -                        | -                          | -                        | -                          | -                      |
| 32.                        | LLAJ                                    | -                        | -                          | -                        | -                          | -                      |
| 33.                        | Praktek Dokter                          | -                        | -                          | -                        | -                          | -                      |
| 34.                        | Lain-lain                               | 19                       | -                          | -                        | -                          | 19                     |
| Kotawaringin Timur<br>2020 |   | 782                      | 36                         | -                        | -                          | 818                    |
| 2019                       |   | 632                      | 19                         | -                        | -                          | 651                    |

Sumber/*Source*:Lembaga Pemasyarakatan Kelas IIB Sampit/ *Class IIB Penitentiary of Sampit*

## 4.6 Kemiskinan/Poverty

**Tabel** 4.6.1 Garis Kemiskinan dan Penduduk Miskin di Kabupaten  
**Table** Kotawaringin Timur, 2011-2020  
*Poverty Line and Number of Poor People in Kotawaringin  
 Timur Regency, 2011-2020*

| Tahun<br>Year | Garis Kemiskinan<br>Poverty Line<br>(rupiah/kapita/bulan)<br>( <i>rupiah/capita/month</i> ) | Penduduk Miskin<br>Number of Poor People |                          |
|---------------|---|--|--------------------------|
|               |   | Jumlah (000)<br>Total (000)              | Persen<br>Percentage (%) |
| (1)           | (2)   | (3)                                      | (4)                      |
| 2011          | 261 807   | 28,38                                    | 7,43                     |
| 2012          | 281 887   | 27,49                                    | 6,90                     |
| 2013          | 300 929   | 27,96                                    | 6,85                     |
| 2014          | 312 363   | 27,94                                    | 6,67                     |
| 2015          | 325 234   | 27,26                                    | 6,42                     |
| 2016          | 353 640   | 27,39                                    | 6,32                     |
| 2017          | 381 776   | 27,70                                    | 6,24                     |
| 2018          | 393 474   | 28,20                                    | 6,21                     |
| 2019          | 416 777   | 27,38                                    | 5,90                     |
| 2020          | 446 039   | 26,64                                    | 5,62                     |

Sumber/Source: BPS Kabupaten Kotawaringin Timur, Survei Sosial Ekonomi Nasional (SUSENAS) Maret/ BPS - Statistics of Kotawaringin Timur Regency, National Socioeconomic Survey (SUSENAS) March

**Tabel** 4.6.2 Indeks Kedalaman Kemiskinan (P1) dan Indeks Keparahan Kemiskinan (P2) di Kabupaten Kotawaringin Timur, 2011-2020  
**Table** *Poverty Depth Index and Severity Poverty Index in Kotawaringin Timur Regency, 2011-2020*

| Tahun<br>Year | Indeks Kedalaman<br>Kemiskinan<br><i>Poverty Depth Index</i> | Indeks Keparahan<br>Kemiskinan<br><i>Severity Poverty Index</i> |
|---------------|--|---|
| (1)           | (2)  | (3)   |
| 2011          | 0,74   | 0,12  |
| 2012          | 0,55   | 0,07  |
| 2013          | 0,71   | 0,12  |
| 2014          | 0,58   | 0,11  |
| 2015          | 0,61   | 0,10  |
| 2016          | 0,80   | 0,18  |
| 2017          | 0,76   | 0,17  |
| 2018          | 0,75   | 0,15  |
| 2019          | 0,92   | 0,24  |
| 2020          | 0,87   | 0,16  |

Sumber/Source: BPS Kabupaten Kotawaringin Timur, Survei Sosial Ekonomi Nasional (SUSENAS) Maret/ BPS - Statistics of Kotawaringin Timur Regency, National Socioeconomic Survey (SUSENAS) March

SOCIAL & WELFARE

Tabel 4.6.3 Indeks Pembangunan Manusia Kabupaten Kotawaringin Timur, 2011-2020  
 Table Human Development Index/ HDI in Kotawaringin Timur Regency, 2011-2020

| Tahun<br>Year | Indeks Pembangunan Manusia<br>(IPM)<br>Human Development Index (HDI) | Peringkat se-Kalimantan<br>Tengah<br>Rank in Kalimantan<br>Tengah |
|---------------|--|---|
| (1)           | (2)  | (3)   |
| 2011          | 65,60  | 6   |
| 2012          | 66,61  | 5   |
| 2013          | 67,95  | 4   |
| 2014          | 68,45  | 4   |
| 2015          | 68,61  | 5   |
| 2016          | 69,42  | 5   |
| 2017          | 70,17  | 4   |
| 2018          | 70,56  | 4   |
| 2019          | 71,16  | 4   |
| 2020          | 71,31  | 4   |

Sumber/Source: BPS Kabupaten Kotawaringin Timur, Survei Sosial Ekonomi Nasional (SUSENAS) Maret/ BPS - Statistics of Kotawaringin Timur Regency, National Socioeconomic Survey (SUSENAS) March

**Tabel** 4.6.4 Umur Harapan Hidup , Harapan Lama Sekolah dan Rata Rata Lama Sekolah Kabupaten Kotawaringin Timur, 2011-2020  
*Years of Expectancy Rate, Expected Years School, and Mean Years School of Kotawaringin Timur Regency, 2011-2020*

| Tahun<br>Year | Umur Harapan<br>Hidup<br>Life Expectancy<br>Rate | Harapan Lama<br>Sekolah<br>Expected Years of<br>Schooling | Rata-rata Lama<br>Sekolah<br>Means Years of School |
|---------------|--|---|--|
| (1)           | (2)  | (3)   |  |
| 2011          | 69,15  | 10,47   | 7,39   |
| 2012          | 69,24  | 10,89   | 7,48   |
| 2013          | 69,32  | 11,82   | 7,59   |
| 2014          | 69,41  | 12,04   | 7,69   |
| 2015          | 69,51  | 12,05   | 7,70   |
| 2016          | 69,60  | 12,21   | 7,88   |
| 2017          | 69,70  | 12,59   | 7,89   |
| 2018          | 69,75  | 12,68   | 7,90   |
| 2019          | 69,80  | 12,69   | 8,12   |
| 2020          | 69,85  | 12,84   | 8,13   |

Sumber/Source: BPS Kabupaten Kotawaringin Timur, Survei Sosial Ekonomi Nasional (SUSENAS) Maret/ BPS - Statistics of Kotawaringin Timur Regency, National Socioeconomic Survey (SUSENAS) March



# BAB 5

## PERTANIAN, KEHUTANAN, PETERNAKAN, & PERIKANAN

*Agriculture, Forestry, Livestock, & Fishery*

### Populasi Unggas di Kabupaten Kotawaringin Timur 2020

*Poultry Population in Kotawaringin Timur Regency 2020*

**26.250**

Ayam Petelur

**620.026**

Ayam Buras

**80.002**

Itik/Itik Manila

**9.956**

Burung Puyuh



Areal Tanaman Perkebunan Terluas  
adalah Jenis Tanaman Karet

*The Widest Planted Area of Estate Crops is Rubber*

**45.915**  
ribu ha/ thousand ha





## PENJELASAN TEKNIS

1. Pengumpulan data Statistik Pertanian (SP) diselenggarakan oleh Badan Pusat Statistik bekerja sama dengan Dinas Pertanian dan Peternakan.
2. Data pokok tanaman pangan yang dikumpulkan adalah luas panen dan produktivitas (hasil per hektar). Produksi tanaman pangan merupakan hasil perkalian antara luas panen dengan produktivitas. Jenis data tanaman pangan yang dikumpulkan mencakup padi dan palawija (jagung, kedelai, kacang tanah, ubi kayu, Dan ubi jalar). Sejak Tahun 2018, pengumpulan data luas panen padi dilakukan setiap bulan melalui kegiatan pendataan statistik pertanian tanaman pangan dengan metode kerangka sampel area (KSA), yang dilaksanakan oleh mitra statistik maupun organik BPS pada 7 hari terakhir setiap bulan. Namun, untuk luas panen tanaman palawija masih menggunakan laporan SP-Palawija dari Dinas Pertanian Kabupaten. Pengumpulan Data produktivitas tanaman pangan dilakukan melalui Survei Ubinan dengan pendekatan rumah tangga menggunakan formulir SUB-S. Periode pengumpulan

## TECHNICAL NOTES

1. *The Agricultural Statistics Data Collection (SP) was organized by the BPS Statistics Indonesia in collaboration with Agriculture and An Agency*
2. *The basic data of food crops collected are harvested area and productivity (yield per hectare). Food Crops Production is the result of multiplication between the harvested areas with productivity. Types of food crops data collected include rice and secondary crops (maize, soybeans, peanuts, cassava, and sweet potato). Since 2018, data collection on rice harvest area has been carried out every month through statistical data collection activities for food crop agriculture using the area sample frame (KSA) method, which is carried out by BPS statistical and organic partners on the last 7 days of each month. However, for the area of harvest of palawija crops still use the SP-Palawija report from the District Agriculture Office. Food crops productivity data collection conducted through Crop Cutting Survey with the approach of household using the form SUB-S. Period of data collection is done in every sub-round (four monthly) by statistical partner,*

data dilakukan setiap *subround* (empat bulanan) dengan petugas lapangan adalah mitra statistik, Koordinator Statistik Kecamatan (KSK) dan Koordinator Fungsi Statistik Produksi. Pengumpulan data Produktivitas dilakukan melalui pengukuran langsung pada plot ubinan, berukuran 2½ m x 2½ m. Pengumpulan data produktivitas dilakukan pada waktu panen petani.

*Coordinator of District Statistics (KSK) and Coordinator of Production Statistics Function. Productivity data collection conducted through direct measurements on crop cutting plots measuring 2,5 m X 2,5 m. The productivity data collection is conducted at the time of harvesting.*

3. Pengumpulan data luas lahan pertanian baik sawah maupun bukan sawah dilakukan setiap tahun oleh KCD/Mantri Tani dengan menggunakan formulir SP Lahan. Data luas lahan sawah dan non sawah yang dilaporkan adalah kondisi akhir tahun yang berada di wilayah administrasi kecamatan mencakup lahan yang diusahakan oleh rumah tangga, perusahaan, pemerintah, dan lain-lain.

*3. Wetland area data collection is conducted annually by KCD using the form SP-Lahan. Reported wetland area data is the conditions at the end of the year under the area of the subdistrict administration which includes land cultivated by households, firms, governments, and others.*

4. Produksi padi mencakup padi sawah dan padi ladang. Data produksi padi dan palawija yang disajikan adalah dalam kualitas: gabah kering giling (padi), pipilan kering (jagung), biji kering (kedelai dan kacang tanah), dan umbi basah (ubikayu dan ubi jalar).

*4. Production of paddy covers wetland paddy and dry land paddy. Paddy and secondary crops production data is presented in quality: milled dry unhulled (Paddy), dryshelled (maize), dry beans (soybeans and peanuts), And wet tubers (cassava and sweet potato).*

5. Survei Pertanian Hortikultura (SPH) diselenggarakan oleh Badan Pusat Statistik bekerja sama dengan Direktorat Jendral Hortikultura, Kementerian Pertanian.
  6. Kuesioner yang digunakan dalam pengumpulan data SPH mencakup:
    - a. SPH-SBS digunakan untuk data tanaman sayuran dan buah - buahan semusim.
    - b. SPH-BST digunakan untuk data Tanaman buah-buahan dan sayuran tahunan.
    - c. SPH-TBF digunakan untuk data Tanaman biofarmaka.
    - d. SPH-TH digunakan untuk data tanaman hias.
  7. Metode yang digunakan dalam survei ini adalah metode pencacahan lengkap terhadap seluruh kecamatan di Indonesia. Hasil pencacahan tersebut dilaporkan oleh mantri tani/KCD secara rutin bulanan untuk SPH-SBS dan triwulanan untuk SPH-BST, SPH-TBF,SPH-TH.
5. *The Agricultural Survey for Horticulture (SPH) is carried out by the BPS-Statistics Indonesia in cooperation with the Directorate General of Horticulture, Ministry of Agriculture.*
  6. *The questionnaire used in the SPH data collection includes:*
    - a. *SPH-SBS used for data of vegetables and seasonal fruits plant.*
    - b. *SPH-BST used for data of annual fruit and vegetables plant.*
    - c. *SPH-TBF used for data of bioplant.*
    - d. *SPH-TH used for data of ornamental plant.*
  7. *The method used in this survey is a complete enumeration on every Subdistrict in Indonesia. The result of enumeration reported by the agriculture field officer/KCD monthly for the SPH-SBS and quarterly for the SPH-BST, SPH-TBF, and SPH-TH.*

8. Tanaman sayuran dan buah-buahan semusim :
    - a. Tanaman sayuran semusim adalah tanaman sumber vitamin, garam mineral dan lain-lain yang dikonsumsi dari bagian tanaman yang berupa daun, bunga, buah dan umbinya, yang berumur kurang dari satu tahun.
    - b. Tanaman buah - buahan semusim adalah tanaman sumber vitamin, garam mineral dan lain-lain yang dikonsumsi dari bagian tanaman yang berupa buah, berumur kurang dari satu tahun, dapat berbentuk pohon/rumpun tetapi menjalar dan berbatang lunak.
  9. Tanaman buah-buahan dan sayuran tahunan :
    - a. Tanaman buah-buahan tahunan adalah tanaman sumber vitamin, garam mineral dan lain-lain yang dikonsumsi dari bagian tanaman yang berupa buah dan merupakan tanaman tahunan.
    - b. Tanaman sayuran tahunan adalah tanaman sumber vitamin, garam mineral dan lain-lain yang dikonsumsi dari bagian tanaman yang berupa daun dan atau buah yang berumur lebih dari satu tahun.
8. *Seasonal vegetables and fruit plants:*
    - a. *Seasonal vegetable plants are plants as the source of vitamins, mineral salts, and others, which are consumed in the form of the plant leaves, flowers, fruits and tubers, which the age are less than one year old.*
    - b. *Seasonal fruit plants are plants as a source of vitamins, mineral salts, and others, which consumed from the parts of the plants such as fruit, aged less than one year, can be a tree/clump but it creeping, and soft trunked.*
  9. *Annual fruit and vegetable plants:*
    - a. *Annual fruit plants are plants as a source of vitamins, mineral salts, and others, which are consumed from the plant parts such as fruit and are annual plants*
    - b. *Annual vegetable plants are plants as the source of vitamins, mineral salts, and others, which are consumed from the parts of the plants as the plant leaves or fruits which the age are more than one year.*

10. Tanaman biofarmaka adalah tanaman yang bermanfaat untuk obat-obatan, kosmetik dan kesehatan yang dikonsumsi atau digunakan dari bagian bagian tanaman seperti daun, batang, buah, umbi (rimpang) ataupun akar.
10. *Medicinal plants are plants that are useful for pharmaceuticals, cosmetics and health that are consumed or used from plant parts such as leaves, stems, fruit, tuber (rhizome) or root.*
11. Tanaman hias adalah tanaman yang mempunyai nilai keindahan baik bentuk, warna daun, tajuk maupun bunganya, sering digunakan untuk penghias. Tanaman ini pekarangan dan sebagainya.
11. *Ornamental plants are plants that have a value of beauty either in shape, leaf color, canopy as well as its flowers, often used for decorating the yard and so forth*
12. Data yang dikumpulkan dalam SPH mencakup: data tentang luas tanam, luas panen (untuk buah - buahan tahunan adalah banyaknya tanaman yang menghasilkan), produksi, luas rusak, luas tanaman akhir dan harga jual petani.
12. *Data collected in the Agricultural Survey for Horticulture (SPH) include: planting area, harvested area (for the annual fruit is the number of plants that produce), production, damage area, the final plant area, and the selling price of farmers.*
13. Luas panen adalah luas tanaman sayuran, buah buahan, biofarmaka dan tanaman hias yang yang diambil hasilnya/dipanen pada periode pelaporan.
13. *Harvested area is the area of vegetable plants, fruits, medicinal and ornamental plants that ready for harvesting/harvested in the period of reporting*
14. Luas panen tanaman sayuran adalah luas tanaman yang dipanen sekaligus/habis/dibongkar dan luas tanaman yang dipanen
14. *Harvested area of the vegetable plants: crops area which harvested at once/depleted/unloaded and crops area which harvested*

- berkali-kali (lebih dari satu kali)/belum habis.
- a. Tanaman yang dipanen sekaligus/habis/dibongkar adalah tanaman yang habis panen langsung dibongkar/dicabut, terdiri dari bawang merah, bawang putih, bawang daun, kentang, kol/kubis, kembang kol, petersai/sawi wortel, lobak dan kacang merah.
- b. Tanaman yang dipanen berkali-kali (lebih dari satu kali)/belum habis adalah tanaman yang dipanen lebih dari satu kali dan biasanya dibongkar apabila panen terakhir sudah tidak memadai lagi, terdiri dari: kacang panjang, cabe besar, cabe rawit, jamur, tomat, terung, buncis, ketimun, labu siam, kangkung, bayam, melon, semangka dan blewah
15. Produksi adalah hasil dari setiap tanaman sayuran, buah-buahan, biofarmaka dan tanaman hias yang diambil berdasarkan luas yang dipanen pada bulan/triwulan laporan.
16. Data Statistik Kehutanan sebagian besar merupakan data sekunder yang bersumber dari Dinas Kehutanan
- several times (more than once) /not depleted.*
- a. *The crops that harvested once/depleted/unloaded is the crop that after harvested is directly unloaded/removed, consisting of scallions, garlic, onion leaf, potatoes, cabbage, cauliflower, mustard greens, carrots, radishes and red beans.*
- b. *Plants that harvested many times (more than once)/not depleted are plants that harvested more than once and usually unloaded when the last harvests are no longer adequate, consisting of: long beans, big chili, cayenne pepper, mushrooms, tomatoes, eggplant, green beans, cucumbers, squash, kale, spinach, melon, watermelon and cantaloupe.*
15. *Production is the yield according to the form of crops of vegetables, fruits, medicinal, and ornamental plants taken based on the harvested area during the reporting month/quarter.*
16. *Forestry Statistical data is mostly the secondary data sourced from the Office of Forestry*

17. Kawasan hutan adalah wilayah berupa hutan, yang ditunjuk dan atau ditetapkan oleh pemerintah untuk dipertahankan keberadaannya sebagai hutan tetap. Hal ini bertujuan untuk menjamin kepastian hukum mengenai status, letak batas dan luas suatu wilayah yang sudah ditunjuk menjadi kawasan hutan tetap. Kawasan hutan Indonesia ditetapkan oleh Menteri Kehutanan dalam bentuk Surat Keputusan Menteri Kehutanan tentang Penunjukan Kawasan Hutan dan Perairan Provinsi. Penunjukan Kawasan Hutan ini disusun berdasarkan hasil pemaduserasian antara Rencana Tata Ruang Wilayah Provinsi (RTRWP) dengan Tata Guna Hutan Kesepakatan (TGHK). Penunjukan kawasan hutan mencakup pula kawasan perairan yang menjadi bagian dari Kawasan Suaka Alam (KSA) dan Kawasan Pelestarian Alam (KPA).
17. *Forest area is a specific area of forests, or a designated and assigned by the government to retain its existence as the permanent forests. This is to ensure the legal certainty regarding the status of the forest area, where the boundaries and the area of a particular region that has been designated as the permanent forest area. The Indonesian forest region is determined by the Minister of Forestry in the form of the Minister of Forestry Decree regarding the Designation of Provincial Forest and Waters Zone. Forest Zone designation is prepared based on the results of the matching guidance between the Provincial Regional Spatial Layout Plan (RTRWP) and Forest Land Use Agreement (TGHK). The designation of the forest area also includes water areas that are part of the Nature Reserve Area (KSA) and the Nature Conservation Area (KPA).*
18. Kawasan Suaka Alam (KSA) adalah kawasan dengan ciri khas tertentu, baik di darat maupundi perairan yang mempunyai fungsi pokok sebagai kawasan pengawetan keanekaragaman tumbuhan dan satwa serta ekosistemnya. Kawasan ini juga berfungsi sebagai wilayah sistem penyangga kehidupan.
18. *Sanctuary Reserve Area (KSA) is a region with certain characteristics, both on land and in waters that have a main function as an area of preserving diversity of plants and animals as well as ecosystems. The region also serves as the life supporting system.*

19. Kawasan Pelestarian Alam (KPA) adalah kawasan dengan ciri khas tertentu, baik di darat maupun di perairan yang mempunyai fungsi pokok perlindungan sistem penyangga kehidupan, pengawetan keanekaragaman jenis tumbuhan dan satwa, serta pemanfaatan secara lestari sumber daya alam hayati dan ekosistemnya.
20. Berdasarkan Undang-Undang No. 41 Tahun 1999 tentang Kehutanan, kawasan hutan dibagi menjadi kelompok Hutan Konservasi, Hutan Lindung, dan Hutan Produksi.
21. Hutan Konservasi adalah kawasan hutan dengan ciri khas tertentu, yang mempunyai fungsi pokok pengawetan keanekaragaman tumbuhan dan satwa serta ekosistemnya.
22. Hutan Lindung adalah kawasan hutan yang mempunyai fungsi pokok sebagai perlindungan sistem penyangga kehidupan untuk mengatur tata air, mencegah banjir, mengendalikan erosi, mencegah intrusi air laut, dan memelihara kesuburan tanah.
23. Hutan Konservasi terdiri dari:
1. Kawasan suaka alam berupa Cagar Alam (CA) dan Suaka Margasatwa (SM);
19. *Nature Conservation (KPA) is a region with certain characteristics, both on land and in waters that have a main function of protection of life supporting systems, preservation's diversity of plants and animals, and sustainable use of biological resources and ecosystem.*
20. *In accordance to the Act on Forestry No. 41/1999, forest area is divided into a group of Conservation Forest, Protection Forest and Production Forest.*
21. *Conservation Forest is a forest area with certain characteristics, that has the main function of preservation of plant and animal diversities as well as ecosystem.*
22. *Protection Forest is the forest area that have a main function as protection of life supporting systems to regulate the water system, flood prevention, erosion control, preventing of sea water intrusion, and maintaining the soil fertility.*
23. *Conservation forest is consisted of:*
1. *Sanctuary Reserve area consists of Strict Nature*



2. Kawasan pelestarian alam berupa Taman Nasional (TN), Taman Hutan Raya (THR), dan Taman Wisata Alam (TWA). *Reserve and Wildlife Sanctuary.*
2. *The nature conservation area of National Park (TN), Grand Forest Park (THR), and the Natural Park(TWA);*
24. Data populasi ternak bersumber dari Direktorat Jenderal Peternakan dan Kesehatan Hewan Kementerian Pertanian, sedangkan jumlah pemotongan ternak merupakan hasil Survei Laporan Pemotongan Ternak. *24. Data of domestic livestock population are obtain from the Directorate General of Livestock and Animal Health Service, while data on the number of animals slaughtered are based on the quarterly survey conducted by BPS-Statistics Indonesia.*
- Pengumpulan data pemotongan ternak dilakukan secara lengkap setiap triwulan di seluruh Rumah Potong Hewan (RPH) dan Tempat Pemotongan Hewan (TPH) yang ada di Indonesia.



ULASAN

DESCRIPTION

Data pertanian yang dirilis pada Kabupaten Kotawaringin Timur dalam Angka 2020 utamanya bersumber dari Dinas Pertanian Kabupaten Kotawaringin Timur dan dari pengumpulan data BPS Kabupaten Kotawaringin Timur. Adapun data yang termuat diantaranya data luas panen berbagai komoditas seperti tanaman pangan, hortikultura, dan perkebunan.

*Agricultural data released of Kotawaringin Timur Regency in 2020 is mainly sourced from the Kotawaringin Timur Regency Agriculture Office and from Kotawaringin Timur Regency BPS data collection. The data contained included harvested data on various commodities such as food crops, horticulture, and plantations.*

Pada sektor tanaman pangan, melalui Survei Kerangka Sampel Area/KSA, diperoleh hasil luas panen Kabupaten Kotawaringin Timur 2020 sebesar 19.348,48 Ha. Sedangkan untuk produksi padi dan beras serta nilai produksi sebesar 57.338,83 Ton-GKG dan 33.884,48 ton/beras.

*In the food crop sector, through the Area Sample Framework /KSA Survey, the harvested area of Kotawaringin Timur Regency in 2020 was 19.384,48 Ha. Whereas for rice and rice production value each amounted to 57.338,83 Tons-GKG, 33.884,48 Tons of Rice and 44,054.67 Tons of rice.*

Sektor hortikultura, komoditas sayuran primadona di Kabupaten Kotawaringin Timur tahun 2020 adalah terung dengan banyak produksi sebesar 7.369 kuintal. Sedangkan untuk buah buahan, komoditas dengan produksi

*The horticulture sector, the excellent vegetable commodity in Kotawaringin Timur Regency in 2020 is eggplant with a lot of production of 7.369 quintals. As for fruits, the commodity with the largest production is banana, which is 11.979 quintals.*

terbesar adalah pisang yaitu 11.979 kuintal.

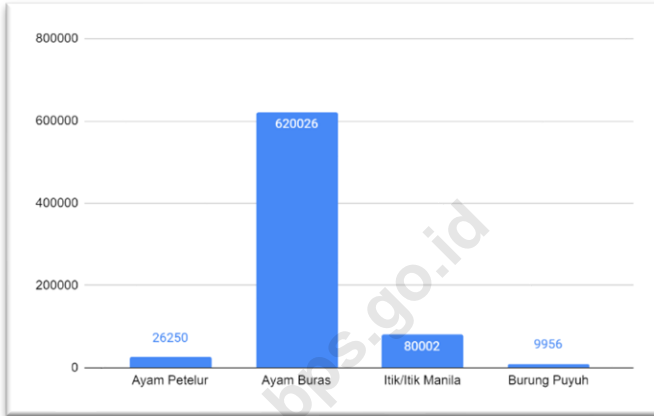
Selain kedua sektor diatas, Kabupaten Kotawaringin Timur dikenal sebagai sentra perkebunan dengan penghasil kelapa sawit. Menurut data Dinas Pertanian Kabupaten Kotawaringin Timur pada tahun 2020, tercatat produksi kelapa sawit sebesar 28.995,41 ton. Hasil perkebunan terbanyak kedua adalah komoditas karet dengan produksi sebesar 22.497,94 ton pada tahun 2020.

Data perikanan di Kabupaten Kotawaringin Timur terdiri dari perikanan laut dan perikanan darat. Untuk perikanan laut, kecamatan yang menjadi pusat nya ada 3 yaitu Kecamatan Mentaya Hilir Selatan, Kecamatan Pulau Hanaut dan Kecamatan Teluk Sampit. Pada data perikanan terlihat bahwa produksi perikanan darat terbesar Kabupaten Kotawaringin Timur ada pada jenis perairan sungai. Dalam hal ini sungai Mentaya menjadi penyumbang terbanyak dari hasil produksi perikanan sungai kabupaten ini. Secara lebih spesifik, komoditas ikan terbanyak adalah ikan patin.

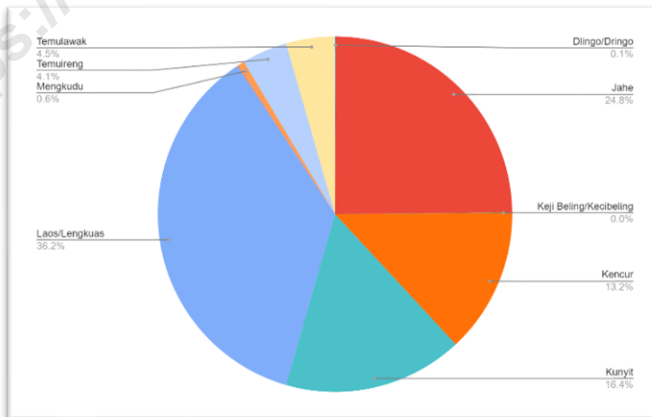
*In addition to the two sectors above, Kotawaringin Timur Regency is known as a center of oil palm-producing plantations. According to data from the Kotawaringin Timur Regency Agriculture Office in 2020, oil palm production was recorded at 28.995,41 tons. The second highest plantation yield is rubber commodity with production of 22.497,94 tons in 2020.*

*Fisheries data in Kotawaringin Timur Regency consists of marine and inland fisheries. For marine fisheries, there are 3 subdistricts, namely Mentaya Hilir Selatan subdistrict, Pulau Hanaut subdistrict and Teluk Sampit subdistrict. In the fisheries data it can be seen that the largest inland fisheries production in Kotawaringin Timur Regency is in the river perairan type. In this case the Mentaya river is the largest contributor to the district's fisheries production. More specifically, most fish commodities are catfish.*

**Gambar 8. Populasi Unggas Menurut Jenis Unggas di Kabupaten Kotawaringin Timur, 2020**  
*Picture Poultry Population by Kind of Poultry in Kotawaringin Timur Regency, 2020*



**Gambar 9. Persentase Luas Panen Tanaman Biofarmaka Menurut Jenis Tanaman (m<sup>2</sup>), 2020**  
*Picture Percentage of Harvested Area of Medicinal Plants by Kind of Plant (m<sup>2</sup>), 2020*





5.1 Tanaman Pangan/*Food Crops*

**Tabel** 5.1.1 Luas Panen, Produk Padi, Produksi Beras dan Konsumsi Beras Menurut Kecamatan di Kabupaten Kotawaringin Timur, 2019-2020  
*Table* 5.1.1 *Harvested Area Production, Rice Production, and Rice Consumption by Subdistrict in Kotawaringin Timur Regency, 2019-2020*

| Kecamatan<br><i>Subdistrict</i> | Luas Panen<br><i>Harvested Area (Ha)</i> | Produksi Padi<br><i>Production GKG<br/>(Ton-GKG)</i> | Produksi Beras/<br><i>Rice Production<br/>(Ton/Beras)</i> |
|---------------------------------|--|--|---|
| (1)                             | (2)                                      | (3)  | (4)   |
| Mentaya Hilir Selatan           | ...                                      | ...  | ...   |
| Teluk Sampit                    | ...                                      | ...  | ...   |
| Pulau Hanaut                    | ...                                      | ...  | ...   |
| Mentawa Baru Ketapang           | ...                                      | ...  | ...   |
| Seranau                         | ...                                      | ...  | ...   |
| Mentaya Hilir Utara             | ...                                      | ...  | ...   |
| Kota Besi                       | ...                                      | ...  | ...   |
| Telawang                        | ...                                      | ...  | ...   |
| Baamang                         | ...                                      | ...  | ...   |
| Cempaga                         | ...                                      | ...  | ...   |
| Cempaga Hulu                    | ...                                      | ...  | ...   |
| Parenggean                      | ...                                      | ...  | ...   |
| Tualan Hulu                     | ...                                      | ...  | ...   |
| Mentaya Hulu                    | ...                                      | ...  | ...   |
| Bukit Santuai                   | ...                                      | ...  | ...   |
| Antang Kalang                   | ...                                      | ...  | ...   |
| Telaga Antang                   | ...                                      | ...  | ...   |
| Kotawaringin Timur 2020         | 19 348,48                                | 57 338,83  | 33 884,48   |
| 2019                            | 20 464,61                                | 58 716,81  | 34 698,80   |

Sumber/Source: BPS- Survei Kerangka Sampel Area(KSA) Badan Pusat Statistik Kabupaten Kotawaringin Timur / Agriculture Office of Kotawaringin Timur Regency

AGRICULTURE, FORESTRY, LIVESTOCK, & FISHERY

**Tabel** 5.1.2 Luas Penggunaan Lahan Menurut Kecamatan di Kabupaten Kotawaringin Timur (hektar), 2019  
**Table** Land Use Area by Subdistrict in Kotawaringin Timur Regency (hectare), 2019

| Kecamatan<br>Subdistrict  | Penggunaan Lahan/Land Used |  |  |
|---------------------------|----------------------------|--|--|
|                           | Sawah<br>Rice Fields       | Pertanian<br>Bukan Sawah<br>Agriculture is<br>not a Rice Field | Bukan<br>Pertanian<br>Not<br>Agriculture |
| (1)                       | (2)                        | (3)  |  |
| Mentaya Hilir Selatan     | 4 432,0                    | 26 128,0   | 1 240,0                                  |
| Teluk Sampit              | 17 933,0                   | 30 573,0   | 12 494,0                                 |
| Pulau Hanaut              | 4 100,0                    | 39 547,0   | 18 353,0                                 |
| Mentawa Baru Ketapang     | 581,0                      | 22 616,0   | 49 403,0                                 |
| Seranau                   | 5 246,0                    | 48 529,0   | 1 025,0                                  |
| Mentaya Hilir Utara       | 625,0                      | 61 885,0   | 9 990,0                                  |
| Kota Besi                 | 3 338,0                    | 177 062,0  | 8 500,0                                  |
| Telawang                  | 240,0                      | 30 250,0   | 1 210,0                                  |
| Baamang                   | 1 194,0                    | 17 714,0   | 44 992,0                                 |
| Cempaga                   | 50,0                       | 82 150,0   | 43 100,0                                 |
| Cempaga Hulu              | 11 870,0                   | 96 020,0   | 10 410,0                                 |
| Parenggean                | 457,0                      | 46 152,0   | 2 706,0                                  |
| Tualan Hulu               | 764,0                      | 97 988,0   | 10 333,0                                 |
| Mentaya Hulu              | 1 617,0                    | 66 480,0   | 103 182,0                                |
| Bukit Santuai             | 7 732,0                    | 123 322,0  | 32 546,0                                 |
| Antang Kalang             | 34,0                       | 153 166,0  | 4 700,0                                  |
| Telaga Antang             | 425,0                      | 143 073,0  | 2 123,0                                  |
| <b>Kotawaringin Timur</b> | <b>60 638,0</b>            | <b>1 262 655,0</b>   | <b>356 307,0</b>                         |

Sumber/Source: Dinas Pertanian Kabupaten Kotawaringin Timur/Agriculture Office of Kotawaringin Timur Regency



**Tabel** 5.1.3 Luas Penggunaan Lahan Sawah Menurut Tanaman dan Kecamatan di Kabupaten Kotawaringin Timur (hektar), 2019  
*Table* 5.1.3 *Land Use Area Planted Rice by Subdistrict in Kotawaringin Timur Regency (hectare), 2019*

| Kecamatan<br><i>Subdistrict</i> | Ditanami Padi / <i>Rice Planted</i> |                          |  |
|---------------------------------|-------------------------------------|--------------------------|--|
|                                 | Satu kali<br><i>Once</i>            | Dua kali<br><i>Twice</i> | ≥ Tiga kali<br><i>More than Thrice</i> |
| (1)                             | (2)                                 | (3)                      |  |
| Mentaya Hilir Selatan           | 4 100,0                             | -                        | -                                      |
| Teluk Sampit                    | 9 246,0                             | 2 221,0                  | -                                      |
| Pulau Hanaut                    | 2 875,0                             | 500,0                    | -                                      |
| Mentawa Baru Ketapang           | 175,0                               | 200,0                    | -                                      |
| Seranau                         | 267,0                               | 35,0                     | -                                      |
| Mentaya Hilir Utara             | 280,0                               | 60,0                     | -                                      |
| Kota Besi                       | 300,0                               | 200,0                    | 39,0                                   |
| Telawang                        | -                                   | -                        | -                                      |
| Baamang                         | 647,0                               | 75,0                     | -                                      |
| Cempaga                         | 10,0                                | -                        | -                                      |
| Cempaga Hulu                    | 25,0                                | -                        | -                                      |
| Parenggean                      | 17,0                                | -                        | -                                      |
| Tualan Hulu                     | -                                   | -                        | -                                      |
| Mentaya Hulu                    | 180,0                               | -                        | -                                      |
| Bukit Santuai                   | 92,0                                | -                        | -                                      |
| Antang Kalang                   | 4,0                                 | -                        | -                                      |
| Telaga Antang                   | 120,0                               | 50,0                     | -                                      |
| <b>Kotawaringin Timur</b>       | <b>18 338,0</b>                     | <b>3 341,0</b>           | <b>39,0</b>                            |

Lanjutan Tabel/Continued Table 5.1.3

| Kecamatan<br>Subdistrict  | Tidak Ditanami Padi / Non Rice Planted |   |
|---------------------------|--|---|
|                           | Ditanami Lainnya<br>Others Planted     | Tidak ditanami<br>apapun<br>Not Planted |
| (1)                       | (5)                                    | (6)                                     |
| Mentaya Hilir Selatan     | -                                      | 332,0                                   |
| Teluk Sampit              | -                                      | 6 466,0                                 |
| Pulau Hanaut              | -                                      | 725,0                                   |
| Mentawa Baru Ketapang     | 206,0                                  | 0,0                                     |
| Seranau                   | 2 726,0                                | 2 218,0                                 |
| Mentaya Hilir Utara       | -                                      | 285,0                                   |
| Kota Besi                 | 45,0                                   | 2 754,0                                 |
| Telawang                  | -                                      | 240,0                                   |
| Baamang                   | -                                      | 472,0                                   |
| Cempaga                   | -                                      | 40,0                                    |
| Cempaga Hulu              | 50,0                                   | 11 795,0                                |
| Parenggean                | -                                      | 440,0                                   |
| Tualan Hulu               | -                                      | 764,0                                   |
| Mentaya Hulu              | -                                      | 1 437,0                                 |
| Bukit Santuai             | -                                      | 7 640,0                                 |
| Antang Kalang             | 12,0                                   | 18,0                                    |
| Telaga Antang             | 20,0                                   | 235,0                                   |
| <b>Kotawaringin Timur</b> | <b>3 059,0</b>                         | <b>35 861,0</b>                         |

Sumber/Source: Dinas Pertanian Kabupaten Kotawaringin Timur/Agriculture Office of Kotawaringin Timur Regency

PERTANIAN, KEHUTANAN, PETERNAKAN, DAN PERIKANAN

**Tabel** 5.1.4 Luas Penggunaan Lahan Pertanian Bukan Sawah Menurut Kecamatan di Kabupaten Kotawaringin Timur (hektar), 2019  
*Table* 5.1.4 Land Use Area by Subdistrict in Kotawaringin Timur Regency (hectare), 2019

| Kecamatan<br><i>Subdistrict</i> | Penggunaan Lahan/ <i>Land Used</i> |                |                  |
|---------------------------------|------------------------------------|----------------|------------------|
|                                 | Tegal/kebun                        | Ladang/huma    | Perkebunan       |
| (1)                             | (2)                                | (3)            |                  |
| Mentaya Hilir Selatan           | 299,0                              | 98,0           | 8 486,0          |
| Teluk Sampit                    | 1 250,0                            | -              | 14 755,0         |
| Pulau Hanaut                    | 1 280,0                            | 1 370,0        | 11 611,0         |
| Mentawa Baru Ketapang           | 3 600,0                            | 429,0          | 10 615,0         |
| Seranau                         | 1 002,0                            | -              | 4 007,0          |
| Mentaya Hilir Utara             | 4 100,0                            | 20,0           | 50 000,0         |
| Kota Besi                       | 1 750,0                            | 0,0            | 40 000,0         |
| Telawang                        | 3 250,0                            | 2 050,0        | 19 063,0         |
| Baamang                         | 4 500,0                            | 750,0          | 3 000,0          |
| Cempaga                         | -                                  | 150,0          | 44 250,0         |
| Cempaga Hulu                    | 9 615,0                            | 100,0          | 70 800,0         |
| Parenggean                      | 589,0                              | 33,0           | 44 968,0         |
| Tualan Hulu                     | 1 504,0                            | 200,0          | 92 888,0         |
| Mentaya Hulu                    | 13 430,0                           | 266,0          | 51 700,0         |
| Bukit Santuai                   | 36 858,0                           | 101,0          | 19 781,0         |
| Antang Kalang                   | 6 089,0                            | 103,0          | 49 837,0         |
| Telaga Antang                   | 23 200,0                           | 142,0          | 22 000,0         |
| <b>Kotawaringin Timur</b>       | <b>112 316,0</b>                   | <b>5 812,0</b> | <b>557 761,0</b> |

Lanjutan Tabel/Continued Table 5.1.4

| Kecamatan<br><i>Subdistrict</i> | Penggunaan Lahan/ <i>Land Used</i> |                                 |                         |
|---------------------------------|------------------------------------|---------------------------------|-------------------------|
|                                 | Ditanami<br>pohon/hutan<br>Rakyat  | Padang rumput/<br>Penggembalaan | Hutan/<br><i>Forest</i> |
|                                 | (1)                                | (5)                             | (6)                     |
| Mentaya Hilir Selatan           | 299,0                              | 98,0                            | 8 486,0                 |
| Teluk Sampit                    | 1 250,0                            | -                               | 14 755,0                |
| Pulau Hanaut                    | 1 280,0                            | 1 370,0                         | 11 611,0                |
| Mentawa Baru Ketapang           | 3 600,0                            | 429,0                           | 10 615,0                |
| Seranau                         | 1 002,0                            | 0,0                             | 4 007,0                 |
| Mentaya Hilir Utara             | 4 100,0                            | 20,0                            | 50 000,0                |
| Kota Besi                       | 1 750,0                            | 0,0                             | 40 000,0                |
| Telawang                        | 3 250,0                            | 2 050,0                         | 19 063,0                |
| Baamang                         | 4 500,0                            | 750,0                           | 3 000,0                 |
| Cempaga                         | -                                  | 150,0                           | 44 250,0                |
| Cempaga Hulu                    | 9 615,0                            | 100,0                           | 70 800,0                |
| Parenggean                      | 589,0                              | 33,0                            | 44 968,0                |
| Tualan Hulu                     | 1 504,0                            | 200,0                           | 92 888,0                |
| Mentaya Hulu                    | 13 430,0                           | 266,0                           | 51 700,0                |
| Bukit Santuai                   | 36 858,0                           | 101,0                           | 19 781,0                |
| Antang Kalang                   | 6 089,0                            | 103,0                           | 49 837,0                |
| Telaga Antang                   | 23 200,0                           | 142,0                           | 22 000,0                |
| <b>Kotawaringin Timur</b>       | <b>112 316,0</b>                   | <b>5 812,0</b>                  | <b>557 761,0</b>        |

Lanjutan Tabel/*Continued Table* 5.1.4

| Kecamatan<br><i>Subdistrict</i> | Penggunaan Lahan/ <i>Land Used</i> |                | <i>Jumlah Total</i> |
|---------------------------------|------------------------------------|----------------|---------------------|
|                                 | Sementara Tidak<br>Diusahakan      | Lainnya        |                     |
| (1)                             | (5)                                | (6)            | (7)                 |
| Mentaya Hilir Selatan           | 750,0                              | 493,0          | 26 128,0            |
| Teluk Sampit                    | 3 700,0                            | 2 942,0        | 30 573,0            |
| Pulau Hanaut                    | 6 000,0                            | 1 371,0        | 39 547,0            |
| Mentawa Baru Ketapang           | 4 400,0                            | 1 622,0        | 22 616,0            |
| Seranau                         | 80,0                               | 27,0           | 48 529,0            |
| Mentaya Hilir Utara             | 70,0                               | 5,0            | 61 885,0            |
| Kota Besi                       | 25 436,0                           | 20,0           | 177 062,0           |
| Telawang                        | 3 415,0                            | 1 182,0        | 30 250,0            |
| Baamang                         | 7 669,0                            | 15,0           | 17 714,0            |
| Cempaga                         | 94,0                               | 3,0            | 82 150,0            |
| Cempaga Hulu                    | 2 171,0                            | 65,0           | 96 020,0            |
| Parenggean                      | 475,0                              | 74,0           | 46 152,0            |
| Tualan Hulu                     | 2 450,0                            | 20,0           | 97 988,0            |
| Mentaya Hulu                    | 975,0                              | 14,0           | 66 480,0            |
| Bukit Santuai                   | 53 594,0                           | 25,0           | 123 322,0           |
| Antang Kalang                   | 12 500,0                           | 15,0           | 153 166,0           |
| Telaga Antang                   | 1 490,0                            | 1 200,0        | 143 073,0           |
| <b>Kotawaringin Timur</b>       | <b>125 269,0</b>                   | <b>9 093,0</b> | <b>1 262 655,</b>   |

Sumber/Source: Dinas Pertanian Kabupaten Kotawaringin Timur/Agriculture Office of Kotawaringin Timur Regency

5.2 Hortikultura/ Horticulture

**Tabel 5.2.1** Luas Panen Tanaman Sayuran Menurut Kecamatan dan Jenis Tanaman di Kabupaten Kotawaringin Timur (ha), 2019 dan 2020  
*Harvested Area of Vegetables by Subdistrict and Kind of Plant in Kotawaringin Timur Regency (ha), 2019 and 2020*

| Kecamatan<br>Subdistrict  | Bawang Merah<br>Shallot |          | Cabai Besar<br>Big Chili |            | Kentang<br>Potato |          | Kubis<br>Cabbage |          |
|---------------------------|-------------------------|----------|--------------------------|------------|-------------------|----------|------------------|----------|
|                           | 2019                    | 2020     | 2019                     | 2020       | 2019              | 2020     | 2019             | 2020     |
| (1)                       | (2)                     | (3)      | (4)                      | (5)        | (6)               | (7)      | (8)              | (9)      |
| Mentaya Hilir Selatan     | -                       | -        | -                        | -          | -                 | -        | -                | -        |
| Teluk Sampit              | -                       | -        | -                        | -          | -                 | -        | -                | -        |
| Pulau Hanaut              | -                       | -        | -                        | -          | -                 | -        | -                | -        |
| Mentawa Baru Ketapang     | 2                       | -        | 20                       | 19         | -                 | -        | 1                | -        |
| Seranau                   | 2                       | -        | -                        | -          | -                 | -        | -                | -        |
| Mentaya Hilir Utara       | -                       | -        | 3                        | 2          | -                 | -        | -                | -        |
| Kota Besi                 | -                       | -        | 11                       | 21         | -                 | -        | -                | -        |
| Telawang                  | 2                       | -        | 5                        | 10         | -                 | -        | -                | -        |
| Baamang                   | 2                       | -        | 33                       | 36         | -                 | -        | -                | -        |
| Cempaga                   | -                       | -        | 1                        | 2          | -                 | -        | -                | -        |
| Cempaga Hulu              | -                       | 2        | -                        | -          | -                 | -        | -                | -        |
| Parenggean                | -                       | -        | 2                        | 7          | -                 | -        | -                | -        |
| Tualan Hulu               | -                       | -        | 1                        | 1          | -                 | -        | -                | -        |
| Mentaya Hulu              | 6                       | 1        | 6                        | 8          | -                 | -        | -                | -        |
| Bukit Santuai             | -                       | -        | 2                        | -          | -                 | -        | -                | -        |
| Antang Kalang             | -                       | -        | -                        | -          | -                 | -        | -                | -        |
| Telaga Antang             | -                       | -        | 3                        | 2          | -                 | -        | -                | -        |
| <b>Kotawaringin Timur</b> | <b>14</b>               | <b>3</b> | <b>87</b>                | <b>108</b> | <b>-</b>          | <b>-</b> | <b>1</b>         | <b>-</b> |

Lanjutan Tabel/Continued Table 5.2.1

| Kecamatan<br>Subdistrict | Cabai Rawit/<br>Chili/Cayenne<br>Pepper |              | Kacang Panjang/<br>Long Beans |              | Ketimun/<br>Cucumber |              |
|--------------------------|---|--------------|-------------------------------|--------------|----------------------|--------------|
|                          | 2019<br>(10)                            | 2020<br>(11) | 2019<br>(13)                  | 2020<br>(14) | 2019<br>(15)         | 2020<br>(16) |
| Mentaya Hilir Selatan    | 5                                       | 4            | 9                             | 7            | 11                   | 6            |
| Teluk Sampit             | 11                                      | 7            | 11                            | 12           | 12                   | 9            |
| Pulau Hanaut             | 4                                       | 7            | 7                             | 3            | -                    | 1            |
| Mentawa Baru Ketapang    | 33                                      | 26           | 22                            | 30           | 27                   | 37           |
| Seranau                  | 6                                       | 6            | 3                             | 4            | 3                    | -            |
| Mentaya Hilir Utara      | 8                                       | 6            | 3                             | 1            | -                    | -            |
| Kota Besi                | 19                                      | 25           | 23                            | 34           | 21                   | 34           |
| Telawang                 | 9                                       | 13           | 14                            | 17           | 11                   | 13           |
| Baamang                  | 32                                      | 35           | 30                            | 29           | 25                   | 26           |
| Cempaga                  | 5                                       | 4            | 2                             | 3            | -                    | 2            |
| Cempaga Hulu             | 5                                       | 7            | 8                             | 8            | 2                    | -            |
| Parenggean               | 12                                      | 16           | 15                            | 17           | 13                   | 15           |
| Tualan Hulu              | 6                                       | 5            | 5                             | 3            | 5                    | 4            |
| Mentaya Hulu             | 8                                       | 13           | 10                            | 13           | 1                    | 8            |
| Bukit Santuai            | 11                                      | 6            | 5                             | 2            | 6                    | 2            |
| Antang Kalang            | 5                                       | 14           | 8                             | 12           | 5                    | 13           |
| Telaga Antang            | 15                                      | 16           | 15                            | 16           | 15                   | 12           |
| Kotawaringin Timur       | 194                                     | 210          | 190                           | 211          | 157                  | 182          |

Lanjutan Tabel/Continued Table 5.2.1

| Kecamatan<br>Subdistrict  | Petai<br><i>Chinese Cabbage</i> |           | Tomat<br><i>Tomato</i> |            | Bawang Putih<br><i>Garlic</i> |          |
|---------------------------|---------------------------------|-----------|------------------------|------------|-------------------------------|----------|
|                           | 2019                            | 2020      | 2019                   | 2020       | 2019                          | 2020     |
| (1)                       | (17)                            | (18)      | (19)                   | (20)       | (21)                          | (22)     |
| Mentaya Hilir Selatan     | -                               | -         | 6                      | 5          | -                             | -        |
| Teluk Sampit              | -                               | -         | -                      | -          | -                             | -        |
| Pulau Hanaut              | -                               | -         | -                      | -          | -                             | -        |
| Mentawa Baru Ketapang     | 11                              | 12        | 19                     | 26         | -                             | -        |
| Seranau                   | -                               | -         | -                      | -          | -                             | -        |
| Mentaya Hilir Utara       | -                               | -         | -                      | -          | -                             | -        |
| Kota Besi                 | -                               | -         | 20                     | 23         | -                             | -        |
| Telawang                  | -                               | -         | 10                     | 13         | -                             | -        |
| Baamang                   | -                               | -         | 27                     | 29         | -                             | -        |
| Cempaga                   | -                               | -         | 1                      | -          | -                             | -        |
| Cempaga Hulu              | -                               | -         | 3                      | 7          | -                             | -        |
| Parenggean                | 12                              | 12        | 7                      | 14         | -                             | -        |
| Tualan Hulu               | -                               | -         | 1                      | 2          | -                             | -        |
| Mentaya Hulu              | -                               | -         | -                      | -          | -                             | -        |
| Bukit Santuai             | -                               | -         | 2                      | -          | -                             | -        |
| Antang Kalang             | 3                               | 13        | -                      | 8          | -                             | -        |
| Telaga Antang             | 12                              | 18        | 2                      | 4          | -                             | -        |
| <b>Kotawaringin Timur</b> | <b>38</b>                       | <b>55</b> | <b>98</b>              | <b>131</b> | <b>-</b>                      | <b>-</b> |

Sumber/Source: BPS, Statistik Pertanian Hortikultura SPH/ BPS-Statistics Indonesia, Agricultural Statistic for Horticulture SPH



PERTANIAN, KEHUTANAN, PETERNAKAN, DAN PERIKANAN

**Tabel 5.2.2** Produksi Tanaman Sayuran Menurut Kecamatan dan Jenis Tanaman di Kabupaten Kotawaringin Timur (kuintal), 2019 dan 2020  
*Production of Vegetables by Subdistrict and Kind of Plant in Kotawaringin Timur Regency (quintal), 2019 and 2020*

| Kecamatan<br><i>Subdistrict</i> | Bawang Merah<br><i>Shallot</i> |             | Cabai Besar/<br><i>Chilli/Big chilli</i> |              | Kentang<br><i>Potato</i> |             | Kubis<br><i>Cabbage</i> |             |
|---------------------------------|--------------------------------|-------------|--|--------------|--------------------------|-------------|-------------------------|-------------|
|                                 | 2019<br>(2)                    | 2020<br>(3) | 2019<br>(4)                              | 2020<br>(5)  | 2019<br>(6)              | 2020<br>(7) | 2019<br>(8)             | 2020<br>(9) |
| Mentaya Hilir Selatan           | -                              | -           | -  | -            | -                        | -           | -                       | -           |
| Teluk Sampit                    | -                              | -           | -  | -            | -                        | -           | -                       | -           |
| Pulau Hanaut                    | -                              | -           | -  | -            | -                        | -           | -                       | -           |
| Mentawa Baru Ketapang           | 16                             | -           | 490                                      | 1 031        | -                        | -           | 13                      | -           |
| Seranau                         | 50                             | -           | -  | -            | -                        | -           | -                       | -           |
| Mentaya Hilir Utara             | -                              | -           | 27                                       | 28           | -                        | -           | -                       | -           |
| Kota Besi                       | -                              | -           | 154                                      | 690          | -                        | -           | -                       | -           |
| Telawang                        | 9                              | -           | 45                                       | 145          | -                        | -           | -                       | -           |
| Baamang                         | 40                             | -           | 688                                      | 713          | -                        | -           | -                       | -           |
| Cempaga                         | -                              | -           | 4  | 32           | -                        | -           | -                       | -           |
| Cempaga Hulu                    | -                              | 224         | -  | -            | -                        | -           | -                       | -           |
| Parenggean                      | -                              | -           | 30                                       | 177          | -                        | -           | -                       | -           |
| Tualan Hulu                     | -                              | -           | 83                                       | 103          | -                        | -           | -                       | -           |
| Mentaya Hulu                    | 183                            | 4           | 111                                      | 71           | -                        | -           | -                       | -           |
| Bukit Santuai                   | -                              | -           | 30                                       | -            | -                        | -           | -                       | -           |
| Antang Kalang                   | -                              | -           | -  | -            | -                        | -           | -                       | -           |
| Telaga Antang                   | -                              | -           | 174                                      | 44           | -                        | -           | -                       | -           |
| <b>Kotawaringin Timur</b>       | <b>298</b>                     | <b>228</b>  | <b>1 836</b>                             | <b>3 034</b> | <b>-</b>                 | <b>-</b>    | <b>13</b>               | <b>-</b>    |

Lanjutan Tabel/Continued Table 5.2.2

| Kecamatan<br>Subdistrict  | Cabai Rawit/<br>Chili/Cayenne<br>Pepper |              | Kacang Panjang/<br>Long Beans |              | Ketimun/<br>Cucumber |              |
|---------------------------|---|--------------|-------------------------------|--------------|----------------------|--------------|
|                           | 2019<br>(10)                            | 2020<br>(11) | 2019<br>(13)                  | 2020<br>(14) | 2019<br>(15)         | 2020<br>(16) |
| Mentaya Hilir Selatan     | 90                                      | 60           | 181                           | 92           | 164                  | 100          |
| Teluk Sampit              | 119                                     | 151          | 204                           | 239          | 279                  | 261          |
| Pulau Hanaut              | 289                                     | 100          | 232                           | 80           | -                    | 22           |
| Mentawa Baru Ketapang     | 577                                     | 1 061        | 607                           | 2 385        | 1 465                | 4 028        |
| Seranau                   | 116                                     | 101          | 77                            | 184          | 67                   | -            |
| Mentaya Hilir Utara       | 100                                     | 135          | 26                            | 25           | -                    | -            |
| Kota Besi                 | 225                                     | 812          | 162                           | 378          | 240                  | 575          |
| Telawang                  | 84                                      | 134          | 223                           | 292          | 289                  | 303          |
| Baamang                   | 538                                     | 457          | 642                           | 719          | 687                  | 856          |
| Cempaga                   | 178                                     | 118          | 32                            | 46           | -                    | 65           |
| Cempaga Hulu              | 223                                     | 125          | 274                           | 197          | 69                   | -            |
| Parenggean                | 268                                     | 303          | 352                           | 496          | 482                  | 506          |
| Tualan Hulu               | 378                                     | 376          | 532                           | 244          | 201                  | 149          |
| Mentaya Hulu              | 83                                      | 135          | 168                           | 188          | 12                   | 206          |
| Bukit Santuai             | 80                                      | 12           | 54                            | 7            | 74                   | 11           |
| Antang Kalang             | 244                                     | 1 845        | 235                           | 1 433        | 121                  | 247          |
| Telaga Antang             | 464                                     | 359          | 592                           | 283          | 510                  | 146          |
| <b>Kotawaringin Timur</b> | <b>4 056</b>                            | <b>6 284</b> | <b>4 593</b>                  | <b>7 288</b> | <b>4 660</b>         | <b>7 475</b> |

Lanjutan Tabel/Continued Table 5.2.2

| Kecamatan<br>Subdistrict  | Petsai<br><i>Chinese Cabbage</i> |            | Tomat<br><i>Tomato</i> |              | Bawang Putih<br><i>Garlic</i> |          |
|---------------------------|----------------------------------|------------|------------------------|--------------|-------------------------------|----------|
|                           | 2019                             | 2020       | 2019                   | 2020         | 2019                          | 2020     |
| (1)                       | (2)                              | (3)        | (4)                    | (5)          | (6)                           | (7)      |
| Mentaya Hillir Selatan    | -                                | -          | 126                    | 69           | -                             | -        |
| Teluk Sampit              | -                                | -          | -                      | -            | -                             | -        |
| Pulau Hanaut              | -                                | -          | -                      | -            | -                             | -        |
| Mentawa Baru Ketapang     | 207                              | 390        | 846                    | 2 421        | -                             | -        |
| Seranau                   | -                                | -          | -                      | -            | -                             | -        |
| Mentaya Hillir Utara      | -                                | -          | -                      | -            | -                             | -        |
| Kota Besi                 | -                                | -          | 110                    | 641          | -                             | -        |
| Telawang                  | -                                | -          | 208                    | 203          | -                             | -        |
| Baamang                   | -                                | -          | 623                    | 813          | -                             | -        |
| Cempaga                   | -                                | -          | 9                      | -            | -                             | -        |
| Cempaga Hulu              | -                                | -          | 146                    | 108          | -                             | -        |
| Parenggean                | 170                              | 242        | 203                    | 362          | -                             | -        |
| Tualan Hulu               | -                                | -          | 4                      | 48           | -                             | -        |
| Mentaya Hulu              | -                                | -          | -                      | -            | -                             | -        |
| Bukit Santuai             | -                                | -          | 3                      | -            | -                             | -        |
| Antang Kalang             | 36                               | 132        | -                      | 2 350        | -                             | -        |
| Telaga Antang             | 107                              | 127        | 36                     | 40           | -                             | -        |
| <b>Kotawaringin Timur</b> | <b>520</b>                       | <b>891</b> | <b>2 314</b>           | <b>7 055</b> | <b>-</b>                      | <b>-</b> |

Catatan/ Note : Angka Sementara (ASEM)/ Preliminary Figures

Sumber/Source: BPS, Statistik Pertanian Hortikultura SPH/ BPS-Statistics Indonesia, Agricultural Statistic for Horticulture SPH

AGRICULTURE, FORESTRY, LIVESTOCK, & FISHERY

Tabel 5.2.3 Luas Panen Tanaman Sayuran dan Buah-Buahan Semusim Menurut Jenis Tanaman (ha), 2019 - 2020  
*Harvested Area of Seasonal Vegetables and Fruits by Kind of Plant (ha), 2019 - 2020*

| Jenis Tanaman<br><i>Kind of Plants</i>   | Satuan<br>Unit | 2019 | 2020 |
|--|----------------|------|------|
| (1)                                      | (2)            | (3)  | (4)  |
| Bawang Daun/ <i>Scallion</i>             | ha/ ha         | 72   | 91   |
| Bawang Merah/ <i>Shallots</i>            | ha/ ha         | 14   | 3    |
| Bawang Putih/ <i>Garlic</i>              | ha/ ha         | -    | -    |
| Bayam/ <i>Spinach</i>                    | ha/ ha         | 56   | 61   |
| Blewah/ <i>Blewah</i>                    | ha/ ha         | 2    | -    |
| Buncis/ <i>string bean</i>               | ha/ ha         | 69   | 84   |
| Cabai Besar/ <i>Chili/Big chili</i>      | ha/ ha         | 87   | 108  |
| Cabai Rawit/ <i>Chili/Cayenne Pepper</i> | ha/ ha         | 194  | 210  |
| Jamur/ <i>Mushrooms</i>                  | m2/ m2         | -    | -    |
| Kacang Merah/ <i>Red Beans</i>           | ha/ ha         | -    | -    |
| Kacang Panjang/ <i>Long Beans</i>        | ha/ ha         | 190  | 211  |
| Kangkung/ <i>Water Spinach</i>           | ha/ ha         | 100  | 86   |
| Kembang Kol/ <i>Cauliflower</i>          | ha/ ha         | 4    | 9    |
| Kentang/ <i>Potato</i>                   | ha/ ha         | -    | -    |
| Ketimun/ <i>Cucumber</i>                 | ha/ ha         | 157  | 182  |
| Kubis/ <i>Cabbage</i>                    | ha/ ha         | 1    | -    |
| Labu Siam/ <i>Chayote</i>                | ha/ ha         | 13   | 9    |
| Lobak/ <i>Radish</i>                     | ha/ ha         | -    | -    |
| Melon/ <i>Melon</i>                      | ha/ ha         | 19   | 26   |
| Paprika/ <i>Bell Pepper</i>              | ha/ ha         | -    | -    |
| Petsai/Sawi/ <i>Chinese</i>              | ha/ ha         | 38   | 55   |
| Semangka/ <i>Water Melon</i>             | ha/ ha         | 59   | 91   |
| Stroberi/ <i>Strawberry</i>              | ha/ ha         | -    | -    |
| Terung/ <i>Eggplant</i>                  | ha/ ha         | 155  | 186  |
| Tomat/ <i>Tomato</i>                     | ha/ ha         | 98   | 131  |
| Wortel/ <i>Carrot</i>                    | ha/ ha         | -    | -    |

Catatan/ Note : Angka Sementara (ASEM)/ Preliminary Figures

Sumber/Source: BPS, Statistik Pertanian Hortikultura SPH/ *BPS-Statistics Indonesia, Agricultural Statistic for Horticulture SPH*

PERTANIAN, KEHUTANAN, PETERNAKAN, DAN PERIKANAN

Tabel 5.2.4 Produksi Tanaman Sayuran dan Buah-Buahan Semusim Menurut Jenis Tanaman, 2019 - 2020  
*Production of Seasonal Vegetables and Fruits by Kind of Plant, 2019 - 2020*

| Jenis Tanaman<br><i>Kind of Plants</i> | Satuan<br>Unit | 2019  | 2020  |
|--|----------------|-------|-------|
| (1)                                    | (2)            | (3)   | (4)   |
| Bawang Daun/ <i>Scallion</i>           | kw/ qui        | 1 321 | 2 649 |
| Bawang Merah/ <i>Shallots</i>          | kw/ qui        | 298   | 228   |
| Bawang Putih/ <i>Garlic</i>            | kw/ qui        | -     | -     |
| Bayam/ <i>Spinach</i>                  | kw/ qui        | 1 147 | 1 642 |
| Blewah/ <i>Blewah</i>                  | kw/ qui        | 91    | -     |
| Buncis/ <i>string bean</i>             | kw/ qui        | 1 145 | 1 748 |
| Cabai Besar/ <i>Chili/Big chili</i>    | kw/ qui        | 1 836 | 3 034 |
| Cabai Rawit/ <i>Chili/Cayenne</i>      | kw/ qui        | 4 056 | 6 284 |
| Jamur/ <i>Mushrooms</i>                | kg/ kg         | -     | -     |
| Kacang Merah/ <i>Red Beans</i>         | kw/ qui        | -     | -     |
| Kacang Panjang/ <i>Long</i>            | kw/ qui        | 4 593 | 7 288 |
| Kangkung/ <i>Water Spinach</i>         | kw/ qui        | 1 709 | 2 940 |
| Kembang Kol/ <i>Cauliflower</i>        | kw/ qui        | 126   | 694   |
| Kentang/ <i>Potato</i>                 | kw/ qui        | -     | -     |
| Ketimun/ <i>Cucumber</i>               | kw/ qui        | 4 660 | 7 475 |
| Kubis/ <i>Cabbage</i>                  | kw/ qui        | 13    | -     |
| Labu Siam/ <i>Chayote</i>              | kw/ qui        | 907   | 120   |
| Lobak/ <i>Radish</i>                   | kw/ qui        | -     | -     |
| Melon/ <i>Melon</i>                    | kw/ qui        | 1 427 | 2 682 |
| Paprika/ <i>Bell Pepper</i>            | kw/ qui        | -     | -     |
| Petsai/Sawi/ <i>Chinese</i>            | kw/ qui        | 520   | 891   |
| Semangka/ <i>Water Melon</i>           | kw/ qui        | 3 758 | 5 572 |
| Stroberi/ <i>Strawberry</i>            | kw/ qui        | -     | -     |
| Terung/ <i>Eggplant</i>                | kw/ qui        | 4 968 | 7 369 |
| Tomat/ <i>Tomato</i>                   | kw/ qui        | 2 314 | 7 055 |
| Wortel/ <i>Carrot</i>                  | kw/ qui        | -     | -     |

Catatan/ Note : Angka Sementara (ASEM)/ Preliminary Figures

Sumber/Source: BPS, Statistik Pertanian Hortikultura SPH/ *BPS-Statistics Indonesia, Agricultural Statistic for Horticulture SPH*

AGRICULTURE, FORESTRY, LIVESTOCK, & FISHERY

**Tabel 5.2.5** Luas Panen Tanaman Biofarmaka Menurut Kecamatan dan Jenis Tanaman di Kabupaten Kotawaringin Timur (m<sup>2</sup>), 2019 dan 2020  
*Harvested Area of Medicinal Plants by Subdistrict and Kind of Plant in Kotawaringin Timur Regency (m<sup>2</sup>), 2019 and 2020*

| Kecamatan<br>Subdistrict  | Jahe<br>Ginger |                | Laos/Lengkuas<br>Galanga |                | Lempuyang/<br>Zingiber<br>Aromaticum |            |
|---------------------------|----------------|----------------|--------------------------|----------------|--------------------------------------|------------|
|                           | 2019           | 2020           | 2019                     | 2020           | 2019                                 | 2020       |
| (1)                       | (2)            | (3)            | (4)                      | (5)            | (6)                                  | (7)        |
| Mentaya Hilir Selatan     | 589            | 259            | 293                      | 295            | 130                                  | -          |
| Teluk Sampit              | 32 170         | 69 467         | 24 182                   | 56 733         | -                                    | -          |
| Pulau Hanaut              | -              | -              | -                        | -              | -                                    | -          |
| Mentawa Baru Ketapang     | 10 000         | 12 500         | 3 500                    | 4 500          | 2 500                                | 400        |
| Seranau                   | 2 089          | 12 007         | 5 506                    | 84 547         | -                                    | -          |
| Mentaya Hilir Utara       | 2 400          | 2 500          | 1 000                    | 950            | -                                    | -          |
| Kota Besi                 | 8              | 10             | 10                       | 13             | -                                    | -          |
| Telawang                  | -              | -              | -                        | -              | -                                    | -          |
| Baamang                   | 4 700          | 8 900          | 4 800                    | 9 600          | -                                    | -          |
| Cempaga                   | 21             | 65             | 52                       | 319            | -                                    | -          |
| Cempaga Hulu              | -              | 195            | 275                      | 235            | -                                    | -          |
| Parenggean                | 350            | 460            | 321                      | 231            | -                                    | -          |
| Tualan Hulu               | 270            | 5              | 270                      | -              | -                                    | -          |
| Mentaya Hulu              | -              | -              | -                        | -              | -                                    | -          |
| Bukit Santuai             | -              | -              | -                        | -              | -                                    | -          |
| Antang Kalang             | -              | -              | -                        | -              | -                                    | -          |
| Telaga Antang             | 5 499          | 5 583          | 3 383                    | 6 343          | -                                    | -          |
| <b>Kotawaringin Timur</b> | <b>58 096</b>  | <b>111 951</b> | <b>43 592</b>            | <b>163 766</b> | <b>2 630</b>                         | <b>400</b> |

Lanjutan Tabel/Continued Table 5.2.5

| Kecamatan<br>Subdistrict  | Kencur<br><i>East Indian<br/>Galangal</i> |               | Kunyit<br><i>Turmeric</i> |               | Temuireng<br><i>Black Turmeric</i> |               |
|---------------------------|---|---------------|---------------------------|---------------|------------------------------------|---------------|
|                           | 2019                                      | 2020          | 2019                      | 2020          | 2019                               | 2020          |
| (1)                       | (8)                                       | (9)           | (10)                      | (11)          | (12)                               | (13)          |
| Mentaya Hilir Selatan     | 220                                       | -             | 328                       | 333           | 136                                | 20            |
| Teluk Sampit              | 17 900                                    | 39 641        | 23 170                    | 51 418        | 14 661                             | 18 544        |
| Pulau Hanaut              | -   | -             | -                         | -             | -                                  | -             |
| Mentawa Baru Ketapang     | 4 200                                     | 4 000         | 4 500                     | 3 700         | -                                  | -             |
| Seranau                   | 7 322                                     | 6 159         | 2 609                     | 7 093         | -                                  | -             |
| Mentaya Hilir Utara       | 650                                       | 850           | 1 150                     | 1 000         | -                                  | -             |
| Kota Besi                 | 13  | 16            | 12                        | 15            | -                                  | -             |
| Telawang                  | -   | -             | -                         | -             | -                                  | -             |
| Baamang                   | 2 400                                     | 5 600         | 2 600                     | 5 600         | -                                  | -             |
| Cempaga                   | -   | 7             | 15                        | 95            | -                                  | -             |
| Cempaga Hulu              | -   | 260           | -                         | 360           | -                                  | 145           |
| Parenggean                | -   | -             | 375                       | 235           | -                                  | -             |
| Tualan Hulu               | 235                                       | -             | 200                       | -             | -                                  | -             |
| Mentaya Hulu              | -   | -             | -                         | -             | -                                  | -             |
| Bukit Santuai             | -   | -             | -                         | -             | -                                  | -             |
| Antang Kalang             | -   | -             | -                         | -             | -                                  | -             |
| Telaga Antang             | 2 983                                     | 3 057         | 5 491                     | 4 130         | -                                  | -             |
| <b>Kotawaringin Timur</b> | <b>35 923</b>                             | <b>59 590</b> | <b>40 450</b>             | <b>73 979</b> | <b>14 797</b>                      | <b>18 709</b> |

Catatan/ Note : Angka Sementara (ASEM)/ Preliminary Figures

Sumber/ Source: BPS, Statistik Pertanian Hortikultura SPH/ BPS-Statistics Indonesia, Agricultural Statistic for Horticulture SPH

AGRICULTURE, FORESTRY, LIVESTOCK, & FISHERY

Tabel 5.2.6 Produksi Tanaman Biofarmaka Menurut Kecamatan dan Jenis Tanaman di Kabupaten Kotawaringin Timur (kg), 2019 dan 2020  
*Production of Medicinal Plants by Subdistrict and Kind of Plant in Kotawaringin Timur Regency (kg), 2019 and 2020*

| Kecamatan<br>Subdistrict<br>(1) | Jahe<br>Ginger |                | Laos/Lengkuas<br>Galanga |                | Lempuyang/<br>Zingiber<br>Aromaticum |             |
|---------------------------------|----------------|----------------|--------------------------|----------------|--------------------------------------|-------------|
|                                 | 2019<br>(2)    | 2020<br>(3)    | 2019<br>(4)              | 2020<br>(5)    | 2019<br>(6)                          | 2020<br>(7) |
| Mentaya Hilir Selatan           | 655            | 94             | 665                      | 237            | 210                                  | -           |
| Teluk Sampit                    | 16 085         | 16 673         | 48 364                   | 113 757        | -                                    | -           |
| Pulau Hanaut                    | -              | -              | -                        | -              | -                                    | -           |
| Mentawa Baru Ketapang           | 17 800         | 18 050         | 6 370                    | 8 800          | 3 220                                | 611         |
| Seranau                         | 2 787          | 23 032         | 8 405                    | 152 842        | -                                    | -           |
| Mentaya Hilir Utara             | 7 550          | 36 150         | 3 740                    | 8 370          | -                                    | -           |
| Kota Besi                       | 22             | 85             | 34                       | 83             | -                                    | -           |
| Telawang                        | -              | -              | -                        | -              | -                                    | -           |
| Baamang                         | 7 640          | 57 600         | 23 600                   | 97 600         | -                                    | -           |
| Cempaga                         | 160            | 290            | 451                      | 787            | -                                    | -           |
| Cempaga Hulu                    | -              | 685            | 595                      | 640            | -                                    | -           |
| Parenggean                      | 252            | 602            | 428                      | 540            | -                                    | -           |
| Tualan Hulu                     | 390            | 13             | 710                      | -              | -                                    | -           |
| Mentaya Hulu                    | -              | -              | -                        | -              | -                                    | -           |
| Bukit Santuai                   | -              | -              | -                        | -              | -                                    | -           |
| Antang Kalang                   | -              | -              | -                        | -              | -                                    | -           |
| Telaga Antang                   | 10 040         | 88 663         | 16 427                   | 9 033          | -                                    | -           |
| <b>Kotawaringin Timur</b>       | <b>63 381</b>  | <b>161 937</b> | <b>109 789</b>           | <b>392 689</b> | <b>3 430</b>                         | <b>611</b>  |



PERTANIAN, KEHUTANAN, PETERNAKAN, DAN PERIKANAN

Lanjutan Tabel/Continued Table 5.2.6

| Kecamatan<br>Subdistrict  | Kencur<br><i>East Indian<br/>Galangal</i> |               | Kunyit<br><i>Turmeric</i> |                | Temuireng<br><i>Black Turmeric</i> |               |
|---------------------------|---|---------------|---------------------------|----------------|------------------------------------|---------------|
|                           | 2019                                      | 2020          | 2019                      | 2020           | 2019                               | 2020          |
| (1)                       | (8)                                       | (9)           | (10)                      | (11)           | (12)                               | (13)          |
| Mentaya Hilir Selatan     | 215                                       | -             | 305                       | 228            | 109                                | 15            |
| Teluk Sampit              | 8 950                                     | 39 541        | 23 170                    | 48 610         | 43 983                             | 18 544        |
| Pulau Hanaut              | -   | -             | -                         | -              | -                                  | -             |
| Mentawa Baru Ketapang     | 5 480                                     | 5 350         | 5 975                     | 6 315          | -                                  | -             |
| Seranau                   | 10 726                                    | 8 315         | 3 676                     | 9 977          | -                                  | -             |
| Mentaya Hilir Utara       | 1 630                                     | 4 850         | 4 090                     | 10 500         | -                                  | -             |
| Kota Besi                 | 25  | 115           | 29                        | 126            | -                                  | -             |
| Telawang                  | -   | -             | -                         | -              | -                                  | -             |
| Baamang                   | 1 950                                     | 24 060        | 3 270                     | 31 000         | -                                  | -             |
| Cempaga                   | -   | 12            | 51                        | 281            | -                                  | -             |
| Cempaga Hulu              | -   | 630           | -                         | 793            | -                                  | 700           |
| Parenggean                | -   | -             | 380                       | 194            | -                                  | -             |
| Tualan Hulu               | 252                                       | -             | 275                       | -              | -                                  | -             |
| Mentaya Hulu              | -   | -             | -                         | -              | -                                  | -             |
| Bukit Santuai             | -   | -             | -                         | -              | -                                  | -             |
| Antang Kalang             | -   | -             | -                         | -              | -                                  | -             |
| Telaga Antang             | 11 842                                    | 3 601         | 10 497                    | 7 185          | -                                  | -             |
| <b>Kotawaringin Timur</b> | <b>41 070</b>                             | <b>86 474</b> | <b>51 718</b>             | <b>115 209</b> | <b>44 092</b>                      | <b>19 259</b> |

Catatan/ Note : Angka Sementara (ASEM)/ Preliminary Figures

Sumber/Source: BPS, Statistik Pertanian Hortikultura SPH/ BPS-Statistics Indonesia, Agricultural Statistic for Horticulture SPH

AGRICULTURE, FORESTRY, LIVESTOCK, & FISHERY

Tabel 5.2.7 Luas Panen Tanaman Biofarmaka Menurut Jenis Tanaman (m<sup>2</sup>), 2019 - 2020  
 Harvested Area of Medicinal Plants by Kind of Plant (m<sup>2</sup>), 2019 - 2020

| Jenis Tanaman<br><i>Kind of Plants</i>               | Satuan Unit | 2019   | 2020    |
|--|-------------|--------|---------|
| (1)  | (2)         | (3)    | (4)     |
| Dlingo/Dringo/ <i>Sweet Root/Calamus</i>             | m2/ m2      | 475    | 300     |
| Jahe/ <i>Ginger</i>                                  | m2/ m2      | 58 096 | 111 951 |
| Kapulaga/ <i>Java Cardamon</i>                       | m2/ m2      | -      | -       |
| Keji Beling/Kecibeling/ <i>Strobilanthes crisper</i> | m2/ m2      | 65     | 200     |
| Kencur/ <i>East Indian Galangal</i>                  | m2/ m2      | 35 923 | 59 590  |
| Kunyit/ <i>Turmeric</i>                              | m2/ m2      | 40 450 | 73 979  |
| Laos/Lengkuas/ <i>Galanga</i>                        | m2/ m2      | 43 592 | 163 766 |
| Lempuyang/ <i>Zingiber Aromaticum</i>                | m2/ m2      | 2 630  | 400     |
| Lidah Buaya/ <i>Oliviera</i>                         | m2/ m2      | 110    | -       |
| Mahkota Dewa/ <i>God's Crown</i>                     | pohon/ tree | 266    | -       |
| Mengkudu/Pace/ <i>Indian Mulberry</i>                | pohon/ tree | 1 353  | 2 717   |
| Sambiloto/ <i>King of Bitter</i>                     | m2/ m2      | 20     | -       |
| Temuireng/ <i>Black Turmeric</i>                     | m2/ m2      | 14 797 | 18 709  |
| Temukunci/ <i>Chinese Keys</i>                       | m2/ m2      | 20     | -       |
| Temulawak/ <i>Java Turmeric</i>                      | m2/ m2      | 2 332  | 20 181  |

Catatan/ Note : Angka Sementara (ASEM)/ Preliminary Figures

Sumber/Source: BPS, Statistik Pertanian Hortikultura SPH/ BPS-Statistics Indonesia, Agricultural Statistic for Horticulture SPH

PERTANIAN, KEHUTANAN, PETERNAKAN, DAN PERIKANAN

Tabel 5.2.8 Produksi Tanaman Biofarmaka Menurut Jenis Tanaman, 2019 – 2020  
 Table Production of Medicinal Plants by Kind of Plant, 2019 - 2020

| Jenis Tanaman<br>Kind of Plants                       | Satuan<br>Unit | 2019    | 2020    |
|---|----------------|---------|---------|
| (1)   | (2)            | (3)     | (4)     |
| Dlingo/Dringo/ <i>Sweet Root/Calamus</i>              | kg/ kg         | 190     | 75      |
| Jahe/ <i>Ginger</i>                                   | kg/ kg         | 63 381  | 161 937 |
| Kapulaga/ <i>Java Cardamon</i>                        | kg/ kg         | -       | -       |
| Keji Beling/Kecibeling/ <i>Strobilanthes crispera</i> | kg/ kg         | 25      | 84      |
| Kencur/ <i>East Indian Galangal</i>                   | kg/ kg         | 41 070  | 86 474  |
| Kunyit/ <i>Turmeric</i>                               | kg/ kg         | 51 718  | 115 209 |
| Laos/Lengkuas/ <i>Galanga</i>                         | kg/ kg         | 109 789 | 392 689 |
| Lempuyang/ <i>Zingiber Aromaticum</i>                 | kg/ kg         | 3 430   | 611     |
| Lidah Buaya/ <i>Oliviera</i>                          | kg/ kg         | 189     | -       |
| Mahkota Dewa/ <i>God's Crown</i>                      | kg/ kg         | 3 200   | -       |
| Mengkudu/Pace/<br><i>Indian Mulberry</i>              | kg/ kg         | 55 899  | 69 107  |
| Sambiloto/ <i>King of Bitter</i>                      | kg/ kg         | 7       | -       |
| Temuireng/ <i>Black Turmeric</i>                      | kg/ kg         | 44 092  | 19 259  |
| Temukunci/ <i>Chinese Keys</i>                        | kg/ kg         | 10      | -       |
| Temulawak/ <i>Java Turmeric</i>                       | kg/ kg         | 4 253   | 58 447  |

Catatan/ Note : Angka Sementara (ASEM)/ Preliminary Figures

Sumber/Source: BPS, Statistik Pertanian Hortikultura SPH/ BPS-Statistics Indonesia, Agricultural Statistic for Horticulture SPH

AGRICULTURE, FORESTRY, LIVESTOCK, & FISHERY

**Tabel** 5.2.9 Luas Panen Tanaman Hias Menurut Kecamatan dan Jenis Tanaman di Kabupaten Kotawaringin Timur (m<sup>2</sup>), 2019 dan 2020  
*Table* 5.2.9 *Harvested Area of Ornamental Plants by Subdistrict and Kind of Plant in Kotawaringin Timur Regency (m<sup>2</sup>), 2019 and 2020*

| Kecamatan<br><i>Subdistrict</i> | Anggrek<br><i>Orchid</i> |             | Krisan<br><i>Chrysantemum</i> |             | Anthurium Bunga<br><i>Flamingo Lily Flower</i> |             |
|---------------------------------|--------------------------|-------------|-------------------------------|-------------|--|-------------|
|                                 | 2019<br>(2)              | 2020<br>(3) | 2019<br>(4)                   | 2020<br>(5) | 2019<br>(6)                                    | 2020<br>(7) |
| Mentaya Hilir Selatan           | 59                       | -           | -                             | 10          | 125  | 10          |
| Teluk Sampit                    | -                        | -           | -                             | -           | -  | -           |
| Pulau Hanaut                    | -                        | -           | -                             | -           | -  | -           |
| Mentawa Baru Ketapang           | 150                      | -           | -                             | -           | 150  | -           |
| Seranau                         | -                        | -           | -                             | -           | -  | -           |
| Mentaya Hilir Utara             | -                        | -           | -                             | -           | -  | -           |
| Kota Besi                       | -                        | -           | -                             | -           | -  | -           |
| Telawang                        | -                        | -           | -                             | -           | -  | -           |
| Baamang                         | -                        | -           | -                             | -           | -  | -           |
| Cempaga                         | -                        | -           | -                             | -           | -  | -           |
| Cempaga Hulu                    | -                        | -           | -                             | -           | -  | -           |
| Parenggean                      | -                        | -           | -                             | -           | -  | -           |
| Tualan Hulu                     | -                        | -           | -                             | -           | -  | -           |
| Mentaya Hulu                    | -                        | -           | -                             | -           | -  | -           |
| Bukit Santuai                   | -                        | -           | -                             | -           | -  | -           |
| Antang Kalang                   | -                        | -           | -                             | -           | -  | -           |
| Telaga Antang                   | -                        | -           | -                             | -           | -  | -           |
| <b>Kotawaringin Timur</b>       | <b>209</b>               | <b>-</b>    | <b>-</b>                      | <b>10</b>   | <b>275</b>                                     | <b>10</b>   |

Lanjutan Tabel/*Continued Table* 5.2.9

| Kecamatan<br><i>Subdistrict</i> | Mawar<br><i>Rose</i> |          | Sedap Malam<br><i>Tuberose</i> |          | Melati<br><i>Jasmine</i> |           |
|---------------------------------|----------------------|----------|--------------------------------|----------|--------------------------|-----------|
|                                 | 2019                 | 2020     | 2019                           | 2020     | 2019                     | 2020      |
| (1)                             | (8)                  | (9)      | (10)                           | (11)     | (12)                     | (13)      |
| Mentaya Hilir Selatan           | 105                  | 5        | -                              | -        | 115                      | 10        |
| Teluk Sampit                    | -                    | -        | -                              | -        | -                        | -         |
| Pulau Hanaut                    | -                    | -        | -                              | -        | -                        | -         |
| Mentawa Baru Ketapang           | 250                  | -        | -                              | -        | -                        | -         |
| Seranau                         | -                    | -        | -                              | -        | -                        | -         |
| Mentaya Hilir Utara             | -                    | -        | -                              | -        | -                        | -         |
| Kota Besi                       | -                    | -        | -                              | -        | -                        | -         |
| Telawang                        | -                    | -        | -                              | -        | -                        | -         |
| Baamang                         | -                    | -        | -                              | -        | -                        | -         |
| Cempaga                         | -                    | -        | -                              | -        | -                        | -         |
| Cempaga Hulu                    | -                    | -        | -                              | -        | -                        | -         |
| Parenggean                      | -                    | -        | -                              | -        | -                        | -         |
| Tualan Hulu                     | -                    | -        | -                              | -        | -                        | -         |
| Mentaya Hulu                    | -                    | -        | -                              | -        | -                        | -         |
| Bukit Santuai                   | -                    | -        | -                              | -        | -                        | -         |
| Antang Kalang                   | -                    | -        | -                              | -        | -                        | -         |
| Telaga Antang                   | -                    | -        | -                              | -        | -                        | -         |
| <b>Kotawaringin Timur</b>       | <b>355</b>           | <b>5</b> | <b>-</b>                       | <b>-</b> | <b>115</b>               | <b>10</b> |

Catatan/ Note : Angka Sementara (ASEM)/ Preliminary Figures

Sumber/ Source: BPS, Statistik Pertanian Hortikultura SPH/ BPS-Statistics Indonesia, Agricultural Statistic for Horticulture SPH

AGRICULTURE, FORESTRY, LIVESTOCK, & FISHERY

**Tabel 5.2.10** Produksi Tanaman Hias Menurut Kecamatan dan Jenis Tanaman di Kabupaten Kotawaringin Timur (kg), 2019 dan 2020  
*Production of Ornamental Plants by Subdistrict and Kind of Plant in Kotawaringin Timur Regency (kg), 2019 and 2020*

| Kecamatan<br>Subdistrict  | Anggrek<br>Orchid |             | Krisan<br>Chrysanthemum |             | Anthurium Bunga<br>Flamingo Lily<br>Flower |             |
|---------------------------|-------------------|-------------|-------------------------|-------------|--|-------------|
|                           | 2019<br>(2)       | 2020<br>(3) | 2019<br>(4)             | 2020<br>(5) | 2019<br>(6)                                | 2020<br>(7) |
| Mentaya Hilir Selatan     | 171               | -           | -                       | -           | 357  | 10          |
| Teluk Sampit              | -                 | -           | -                       | -           | -  | -           |
| Pulau Hanaut              | -                 | -           | -                       | -           | -  | -           |
| Mentawa Baru Ketapang     | 416               | -           | -                       | -           | 400  | -           |
| Seranau                   | -                 | -           | -                       | -           | -  | -           |
| Mentaya Hilir Utara       | -                 | -           | -                       | -           | -  | -           |
| Kota Besi                 | -                 | -           | -                       | -           | -  | -           |
| Telawang                  | -                 | -           | -                       | -           | -  | -           |
| Baamang                   | -                 | -           | -                       | -           | -  | -           |
| Cempaga                   | -                 | -           | -                       | -           | -  | -           |
| Cempaga Hulu              | -                 | -           | -                       | -           | -  | -           |
| Parenggean                | -                 | -           | -                       | -           | -  | -           |
| Tualan Hulu               | -                 | -           | -                       | -           | -  | -           |
| Mentaya Hulu              | -                 | -           | -                       | -           | -  | -           |
| Bukit Santuai             | -                 | -           | -                       | -           | -  | -           |
| Antang Kalang             | -                 | -           | -                       | -           | -  | -           |
| Telaga Antang             | -                 | -           | -                       | -           | -  | -           |
| <b>Kotawaringin Timur</b> | <b>587</b>        | <b>-</b>    | <b>-</b>                | <b>-</b>    | <b>757</b>                                 | <b>10</b>   |

Lanjutan Tabel/Continued Table 5.2.10

| Kecamatan<br>Subdistrict  | Mawar<br>Rose |          | Sedap Malam<br>Tuberose |          | Melati<br>Jasmine |           |
|---------------------------|---------------|----------|-------------------------|----------|-------------------|-----------|
|                           | 2019          | 2020     | 2019                    | 2020     | 2019              | 2020      |
| (1)                       | (8)           | (9)      | (10)                    | (11)     | (12)              | (13)      |
| Mentaya Hilir Selatan     | 224           | 5        | -                       | -        | 65                | 10        |
| Teluk Sampit              | -             | -        | -                       | -        | -                 | -         |
| Pulau Hanaut              | -             | -        | -                       | -        | -                 | -         |
| Mentawa Baru Ketapang     | 715           | -        | -                       | -        | -                 | -         |
| Seranau                   | -             | -        | -                       | -        | -                 | -         |
| Mentaya Hilir Utara       | -             | -        | -                       | -        | -                 | -         |
| Kota Besi                 | -             | -        | -                       | -        | -                 | -         |
| Telawang                  | -             | -        | -                       | -        | -                 | -         |
| Baamang                   | -             | -        | -                       | -        | -                 | -         |
| Cempaga                   | -             | -        | -                       | -        | -                 | -         |
| Cempaga Hulu              | -             | -        | -                       | -        | -                 | -         |
| Parenggean                | -             | -        | -                       | -        | -                 | -         |
| Tualan Hulu               | -             | -        | -                       | -        | -                 | -         |
| Mentaya Hulu              | -             | -        | -                       | -        | -                 | -         |
| Bukit Santuai             | -             | -        | -                       | -        | -                 | -         |
| Antang Kalang             | -             | -        | -                       | -        | -                 | -         |
| Telaga Antang             | -             | -        | -                       | -        | -                 | -         |
| <b>Kotawaringin Timur</b> | <b>939</b>    | <b>5</b> | <b>-</b>                | <b>-</b> | <b>65</b>         | <b>10</b> |

Catatan/ Note : Angka Sementara (ASEM)/ Preliminary Figures

Sumber/ Source: BPS, Statistik Pertanian Hortikultura SPH/ BPS-Statistics Indonesia, Agricultural Statistic for Horticulture SPH

AGRICULTURE, FORESTRY, LIVESTOCK, & FISHERY

Tabel 5.2.11 Luas Panen Tanaman Hias Menurut Jenis Tanaman (m<sup>2</sup>),  
 Table 2019 dan 2020  
 Harvested Area of Ornamental Plants by Kind of Plant (m<sup>2</sup>),  
 2019 and 2020

| Jenis Tanaman<br>Kind of Plants              | Satuan<br>Unit                  | 2019 | 2020 |
|--|---------------------------------|------|------|
| (1)  | (2)                             | (3)  | (4)  |
| Anggrek/ <i>Orchid</i>                       | m <sup>2</sup> / m <sup>2</sup> | 209  | -    |
| Anthurium Bunga/ <i>Flamingo Lily Flower</i> | m <sup>2</sup> / m <sup>2</sup> | 275  | 10   |
| Anthurium Daun/ <i>Anthurium</i>             | m <sup>2</sup> / m <sup>2</sup> | 60   | -    |
| Anyelir/ <i>Carnation</i>                    | m <sup>2</sup> / m <sup>2</sup> | 40   | -    |
| Balanceng/ <i>Dieffenbacia</i>               | m <sup>2</sup> / m <sup>2</sup> | -    | -    |
| Dracaena/ <i>Dracaena</i>                    | m <sup>2</sup> / m <sup>2</sup> | 41   | -    |
| Euphorbia/ <i>Euphorbia</i>                  | m <sup>2</sup> / m <sup>2</sup> | 40   | -    |
| Gladiol/ <i>Gladiol</i>                      | m <sup>2</sup> / m <sup>2</sup> | -    | -    |
| Hanjuang/ <i>Cordyline</i>                   | m <sup>2</sup> / m <sup>2</sup> | 20   | -    |
| Herbras/ <i>Gerbera</i>                      | m <sup>2</sup> / m <sup>2</sup> | -    | -    |
| Kamboja Jepang/ <i>Adenium</i>               | m <sup>2</sup> / m <sup>2</sup> | 60   | -    |
| Keladi Hias/ <i>Caladium</i>                 | m <sup>2</sup> / m <sup>2</sup> | -    | -    |
| Krisan/ <i>Chrysantemum</i>                  | m <sup>2</sup> / m <sup>2</sup> | -    | -    |
| Mawar/ <i>Rose</i>                           | m <sup>2</sup> / m <sup>2</sup> | 355  | 5    |
| Melati/ <i>Jasmine</i>                       | m <sup>2</sup> / m <sup>2</sup> | 115  | 10   |
| Monstera/ <i>Monstera</i>                    | m <sup>2</sup> / m <sup>2</sup> | -    | -    |
| Pakis/ <i>Leather Leaf Fern</i>              | m <sup>2</sup> / m <sup>2</sup> | 70   | -    |
| Palem/ <i>Palm</i>                           | pohon/ tree                     | -    | -    |
| Pedang-Pedangan/ <i>Sansevieria</i>          | m <sup>2</sup> / m <sup>2</sup> | 50   | -    |
| Philodendron/ <i>Philodendron</i>            | m <sup>2</sup> / m <sup>2</sup> | -    | -    |
| Pisang-Pisangan/ <i>Heliconia</i>            | m <sup>2</sup> / m <sup>2</sup> | 50   | -    |
| Sedap Malam/ <i>Tuberose</i>                 | m <sup>2</sup> / m <sup>2</sup> | -    | -    |
| Soka/ <i>Ixora</i>                           | m <sup>2</sup> / m <sup>2</sup> | 100  | -    |
| Sri Rejeki/ <i>Aglaonema</i>                 | m <sup>2</sup> / m <sup>2</sup> | 40   | -    |

Catatan/ Note : Angka Sementara (ASEM)/ Preliminary Figures

Sumber/Source: BPS, Statistik Pertanian Hortikultura SPH/ BPS-Statistics Indonesia, Agricultural Statistic for Horticulture SPH



**Tabel** 5.2.12 Produksi Tanaman Hias Menurut Jenis Tanaman , 2019 dan 2020  
**Table** *Production of Ornamental Plants by Kind of Plant , 2019 and 2020*

| Jenis Tanaman<br><i>Kind of Plants</i> | Satuan<br><i>Unit</i> | 2019 | 2020 |
|--|-----------------------|------|------|
| (1)                                    | (2)                   | (3)  | (4)  |
| Anggrek/ <i>Orchid</i>                 | tangkai/ stalks       | 587  | -    |
| Anthurium Bunga/ <i>Flamingo Lily</i>  | tangkai/ stalks       | 757  | 10   |
| Anthurium Daun/ <i>Anthurium</i>       | pohon/ tree           | 240  | -    |
| Anyelir/ <i>Carnation</i>              | tangkai/ stalks       | 160  | -    |
| Balaceng/ <i>Dieffenbacia</i>          | pohon/ tree           | -    | -    |
| Dracaena/ <i>Dracaena</i>              | pohon/ tree           | 400  | -    |
| Euphorbia/ <i>Euphorbia</i>            | pohon/ tree           | 200  | -    |
| Gladiol/ <i>Gladiol</i>                | tangkai/ stalks       | -    | -    |
| Hanjuang/ <i>Cordyline</i>             | pohon/ tree           | 20   | -    |
| Herbras/ <i>Gerbera</i>                | tangkai/ stalks       | -    | -    |
| Kamboja Jepang/ <i>Adenium</i>         | pohon/ tree           | 60   | -    |
| Keladi Hias/ <i>Caladium</i>           | pohon/ tree           | -    | -    |
| Krisan/ <i>Chrysantemum</i>            | tangkai/ stalks       | -    | -    |
| Mawar/ <i>Rose</i>                     | tangkai/ stalks       | 939  | 5    |
| Melati/ <i>Jasmine</i>                 | kg/ kg                | 65   | 10   |
| Monstera/ <i>Monstera</i>              | pohon/ tree           | -    | -    |
| Pakis/ <i>Leather Leaf Fern</i>        | pohon/ tree           | 70   | -    |
| Palem/ <i>Palm</i>                     | pohon/ tree           | -    | -    |
| Pedang-Pedangan/ <i>Sansevieria</i>    | rumpun/               | 250  | -    |
| Philodendron/ <i>Philodendron</i>      | pohon/ tree           | -    | -    |
| Pisang-Pisangan/ <i>Heliconia</i>      | tangkai/ stalks       | 60   | -    |
| Sedap Malam/ <i>Tuberose</i>           | tangkai/ stalks       | -    | -    |
| Soka/ <i>Ixora</i>                     | pohon/ tree           | 300  | -    |
| Sri Rejeki/ <i>Aglaonema</i>           | pohon/ tree           | 40   | -    |

Catatan/ Note : Angka Sementara (ASEM)/ Preliminary Figures

Sumber/Source: BPS, Statistik Pertanian Hortikultura SPH/ *BPS-Statistics Indonesia, Agricultural Statistic for Horticulture SPH*

*AGRICULTURE, FORESTRY, LIVESTOCK, & FISHERY*

**Tabel** 5.2.13 Produksi Buah Buahan Menurut Jenis Tanaman (kuintal),  
**Table** 2019 dan 2020  
*Production of Fruits by Kind of Plant (quintal), 2019 and 2020*

| Kecamatan<br><i>Subdistrict</i> | Mangga<br><i>Mango</i> |            | Durian<br><i>Durian</i> |              | Jeruk Siam/Kepron/<br><i>Orange/Tangerine</i> |              |
|---------------------------------|------------------------|------------|-------------------------|--------------|---|--------------|
|                                 | 2019                   | 2020       | 2019                    | 2020         | 2019  | 2020         |
| (1)                             | (2)                    | (3)        | (4)                     | (5)          | (6)   | (7)          |
| Mentaya Hilir Selatan           | 30                     | 60         | 250                     | -            | 378   | -            |
| Teluk Sampit                    | 11                     | -          | -                       | -            | 272   | 606          |
| Pulau Hanaut                    | -                      | -          | 1 596                   | -            | 100   | 3 360        |
| Mentawa Baru Ketapang           | 314                    | -          | 165                     | -            | 366   | 1 360        |
| Seranau                         | 32                     | -          | 66                      | -            | 1 330   | 464          |
| Mentaya Hilir Utara             | 275                    | -          | 250                     | 12           | 1 350   | 440          |
| Kota Besi                       | 1 149                  | 554        | 1 240                   | 450          | 1 133   | 1 230        |
| Telawang                        | -                      | -          | 36                      | -            | -   | -            |
| Baamang                         | 110                    | 40         | 497                     | 360          | 2 150   | 1 800        |
| Cempaga                         | 8                      | -          | 324                     | 30           | 94  | 108          |
| Cempaga Hulu                    | 20                     | 12         | 3 400                   | 575          | 316   | 190          |
| Parenggean                      | 28                     | -          | 101                     | -            | 196   | 143          |
| Tualan Hulu                     | 13                     | -          | 100                     | -            | 95  | 58           |
| Mentaya Hulu                    | -                      | -          | -                       | 649          | -   | -            |
| Bukit Santuai                   | 243                    | 20         | 1 036                   | -            | -   | -            |
| Antang Kalang                   | 45                     | -          | 630                     | -            | -   | -            |
| Telaga Antang                   | 11                     | 21         | 1 385                   | 870          | 73  | 104          |
| <b>Kotawaringin Timur</b>       | <b>2 289</b>           | <b>707</b> | <b>11 076</b>           | <b>2 946</b> | <b>7 853</b>                                  | <b>9 863</b> |

Lanjutan Tabel/Continued Table 5.2.13

| Kecamatan<br>Subdistrict | Pisang<br><i>Banana</i> |        | Pepaya<br><i>Papaya</i> |       | Salak<br><i>Salacca</i> |      |
|--------------------------|-------------------------|--------|-------------------------|-------|-------------------------|------|
|                          | 2019                    | 2020   | 2019                    | 2020  | 2019                    | 2020 |
| (1)                      | (8)                     | (9)    | (10)                    | (11)  | (12)                    | (13) |
| Mentaya Hilir Selatan    | 802                     | 320    | 6                       | -     | 315                     | 215  |
| Teluk Sampit             | 1 918                   | 1 825  | -                       | -     | 27                      | 15   |
| Pulau Hanaut             | 1 050                   | 1 560  | 205                     | 28    | 7                       | 13   |
| Mentawa Baru Ketapang    | 847                     | 2 430  | 80                      | 247   | 97                      | 109  |
| Seranau                  | 2 819                   | 740    | 440                     | 165   | 26                      | -    |
| Mentaya Hilir Utara      | 477                     | 343    | 14                      | 66    | 225                     | 174  |
| Kota Besi                | 728                     | 829    | 62                      | 211   | 35                      | 10   |
| Telawang                 | 78                      | 74     | 25                      | 20    | -                       | -    |
| Baamang                  | 66                      | 54     | 63                      | 98    | 47                      | 41   |
| Cempaga                  | 47                      | 47     | 16                      | 23    | -                       | -    |
| Cempaga Hulu             | 3 358                   | 220    | 133                     | 79    | -                       | -    |
| Parenggean               | 92                      | 80     | 21                      | 18    | 1                       | 3    |
| Tualan Hulu              | 399                     | 69     | 56                      | 13    | -                       | -    |
| Mentaya Hulu             | 292                     | 1 989  | -                       | -     | 9                       | 9    |
| Bukit Santuai            | 25                      | 15     | 11                      | 7     | 3                       | 2    |
| Antang Kalang            | 1 073                   | 915    | -                       | -     | -                       | -    |
| Telaga Antang            | 2 492                   | 469    | 1 392                   | 1 190 | 80                      | 165  |
| Kotawaringin Timur       | 16 563                  | 11 979 | 2 524                   | 2 165 | 872                     | 756  |

Lanjutan Tabel/Continued Table 5.2.13

| Kecamatan<br>Subdistrict  | Rambutan/<br>Rambutan |              | Nangka/Cempedak<br>/ Jackfruit |              | Nenas/ Pineapple |              |
|---------------------------|-----------------------|--------------|--------------------------------|--------------|------------------|--------------|
|                           | 2019                  | 2020         | 2019                           | 2020         | 2019             | 2020         |
| (1)                       | (14)                  | (15)         | (16)                           | (17)         | (18)             | (19)         |
| Mentaya Hilir Selatan     | 1 300                 | -            | 245                            | -            | 530              | 100          |
| Teluk Sampit              | 281                   | -            | 40                             | 40           | 79               | 53           |
| Pulau Hanaut              | 150                   | -            | 666                            | 71           | 17               | 21           |
| Mentawa Baru Ketapang     | 357                   | -            | 263                            | 642          | 457              | 430          |
| Seranau                   | 1 821                 | -            | 1 850                          | 1 351        | 218              | 178          |
| Mentaya Hilir Utara       | 70                    | -            | 150                            | 56           | 27               | 6            |
| Kota Besi                 | 719                   | 485          | 442                            | 1 380        | 42               | 44           |
| Telawang                  | 53                    | -            | 74                             | 91           | 32               | 36           |
| Baamang                   | 310                   | 177          | 887                            | 226          | 1 555            | 1 188        |
| Cempaga                   | 800                   | -            | 123                            | -            | 13               | -            |
| Cempaga Hulu              | 2 179                 | 417          | 2 390                          | 2 634        | -                | -            |
| Parenggean                | 113                   | 90           | 109                            | 121          | 5                | 7            |
| Tualan Hulu               | 117                   | 21           | 100                            | -            | 10               | 12           |
| Mentaya Hulu              | -                     | 170          | -                              | -            | 13               | 7            |
| Bukit Santuai             | 50                    | -            | 2 073                          | 127          | 3                | 6            |
| Antang Kalang             | -                     | -            | -                              | -            | -                | -            |
| Telaga Antang             | 634                   | 830          | 893                            | 315          | 92               | 205          |
| <b>Kotawaringin Timur</b> | <b>8 954</b>          | <b>2 190</b> | <b>10 305</b>                  | <b>7 054</b> | <b>3 093</b>     | <b>2 293</b> |

Catatan/ Note : Angka Sementara (ASEM)/ Preliminary Figures

Sumber/Source: BPS, Statistik Pertanian Hortikultura SPH/ BPS-Statistics Indonesia, Agricultural Statistic for Horticulture SPH

PERTANIAN, KEHUTANAN, PETERNAKAN, DAN PERIKANAN

**Tabel 5.2.14** Produksi Buah-Buahan dan Sayuran Tahunan Menurut Jenis Tanaman (kuintal), 2019 - 2020  
*Production of Annual Fruits and Vegetables by Kind of Plant (quintal), 2019 - 2020*

| Jenis Tanaman<br><i>Kind of Plants</i>     | Satuan Unit | 2019   | 2020   |
|--|-------------|--------|--------|
| (1)  | (2)         | (3)    | (4)    |
| Alpukat/ <i>Avocado</i>                    | kw/ qui     | 96     | 74     |
| Anggur/ <i>Grape</i>                       | kw/ qui     | -      | -      |
| Apel/ <i>Apple</i>                         | kw/ qui     | -      | -      |
| Belimbing/ <i>Star Fruit</i>               | kw/ qui     | 562    | 841    |
| Duku/Langsar/Kokosan/ <i>Duku</i>          | kw/ qui     | 2 125  | 1 182  |
| Durian/ <i>Durian</i>                      | kw/ qui     | 11 076 | 2 946  |
| Jambu Air/ <i>Water Apple</i>              | kw/ qui     | 540    | 552    |
| Jambu Biji/ <i>Guava</i>                   | kw/ qui     | 1 589  | 1 766  |
| Jengkol/ <i>Jengkol</i>                    | kw/ qui     | 176    | 392    |
| Jeruk Besar/ <i>Pomelo</i>                 | kw/ qui     | 146    | 112    |
| Jeruk Siam/Kepron/ <i>Orange/Tangerine</i> | kw/ qui     | 7 853  | 9 863  |
| Mangga/ <i>Mango</i>                       | kw/ qui     | 2 289  | 707    |
| Manggis/ <i>Mangosteen</i>                 | kw/ qui     | 901    | 46     |
| Markisa/Konyal/ <i>Passion fruit</i>       | kw/ qui     | 1      | -      |
| Melinjo/ Gnetum/ <i>Melinjo</i>            | kw/ qui     | 188    | 106    |
| Nangka/Cempedak/ <i>Jackfruit</i>          | kw/ qui     | 10 305 | 7 054  |
| Nenas/ <i>Pineapple</i>                    | kw/ qui     | 3 093  | 2 293  |
| Pepaya/ <i>Papaya</i>                      | kw/ qui     | 2 524  | 2 165  |
| Petai/ <i>Twisted Cluster Bean</i>         | kw/ qui     | 397    | 508    |
| Pisang/ <i>Banana</i>                      | kw/ qui     | 16 563 | 11 979 |
| Rambutan/ <i>Rambutan</i>                  | kw/ qui     | 8 954  | 2 190  |
| Salak/ <i>Snakefruit</i>                   | kw/ qui     | 872    | 756    |
| Sawo/ <i>Sapodilla/Sawo</i>                | kw/ qui     | 1 295  | 932    |
| Sirsak/ <i>Soursop</i>                     | kw/ qui     | 369    | 256    |
| Sukun/ <i>Breadfruit</i>                   | kw/ qui     | 416    | 204    |
| Alpukat/ <i>Avocado</i>                    | kw/ qui     | 96     | 74     |
| Anggur/ <i>Grape</i>                       | kw/ qui     | -      | -      |
| Apel/ <i>Apple</i>                         | kw/ qui     | -      | -      |

Catatan/ Note : Angka Sementara (ASEM)/ Preliminary Figures

Sumber/Source: BPS, Statistik Pertanian Hortikultura SPH/ *BPS-Statistics Indonesia, Agricultural Statistic for Horticulture SPH*

5.3 Perkebunan/*Estate Crops*

**Tabel** 5.3.1 Luas Areal Tanaman Perkebunan Menurut Kecamatan dan Jenis Tanaman di Kabupaten Kotawaringin Timur (ribu ha), 2019 dan 2020  
*Table* 5.3.1 *Planted Area of Estate Crops by Subdistrict and Type of Crops in Kotawaringin Timur Regency (thousand ha), 2019 and 2020*

| Kecamatan<br><i>Subdistrict</i> | Kelapa Sawit<br><i>Oil Palm</i> |                  | Kelapa<br><i>Coconut</i> |                  | Karet<br><i>Rubber</i> |                  |
|---------------------------------|---------------------------------|------------------|--------------------------|------------------|------------------------|------------------|
|                                 | 2019                            | 2020             | 2019                     | 2020             | 2019                   | 2020             |
| (1)                             | (2)                             | (3)              | (4)                      | (5)              | (6)                    | (7)              |
| Mentaya Hilir Selatan           | 50,00                           | 50,00            | 2 006,00                 | 2 068,00         | 1 371,00               | 1 371,00         |
| Teluk Sampit                    | 50,00                           | 50,00            | 5 147,00                 | 5 147,00         | 459,00                 | 459,00           |
| Pulau Hanaut                    | -                               | -                | 8 545,74                 | 8 560,00         | 1 977,00               | 1 977,00         |
| Mentawa Baru Ketapang           | 148,00                          | 148,00           | 31,50                    | 31,50            | 1 444,00               | 1 465,00         |
| Seranau                         | 30,00                           | 30,00            | 66,00                    | 66,00            | 1 023,00               | 1 023,00         |
| Mentaya Hilir Utara             | 353,00                          | 357,00           | 208,70                   | 208,70           | 2 513,00               | 2 524,00         |
| Kota Besi                       | 907,00                          | 907,00           | 74,00                    | 74,00            | 2 920,00               | 2 920,00         |
| Telawang                        | 326,68                          | 326,68           | 80,00                    | 80,00            | 2 867,00               | 2 867,00         |
| Baamang                         | 114,00                          | 114,00           | 21,00                    | 21,00            | 1 312,00               | 1 320,00         |
| Cempaga                         | 2 903,52                        | 2 903,52         | 199,00                   | 199,00           | 3 879,00               | 3 879,00         |
| Cempaga Hulu                    | 6 198,00                        | 6 198,00         | 250,00                   | 250,00           | 4 894,00               | 4 894,00         |
| Parenggean                      | 5 425,76                        | 5 430,76         | 150,00                   | 155,00           | 4 401,00               | 4 401,00         |
| Tualan Hulu                     | 5 032,00                        | 5 032,00         | 166,00                   | 166,00           | 3 659,00               | 3 659,00         |
| Mentaya Hulu                    | 1 964,00                        | 1 976,00         | 179,00                   | 179,00           | 3 332,00               | 3 344,00         |
| Bukit Santuai                   | 187,50                          | 200,00           | 137,00                   | 137,00           | 3 531,00               | 3 531,00         |
| Antang Kalang                   | 481,00                          | 608,00           | 104,00                   | 104,00           | 3 080,00               | 3 094,00         |
| Telaga Antang                   | 823,00                          | 846,00           | 119,50                   | 119,50           | 3 187,00               | 3 187,00         |
| <b>Kotawaringin Timur</b>       | <b>24 993,46</b>                | <b>25 176,20</b> | <b>17 538,44</b>         | <b>17 565,70</b> | <b>45 849,00</b>       | <b>45 915,00</b> |

Lanjutan Tabel/*Continued Table 5.3.1*

| Kecamatan<br><i>Subdistrict</i> | Kakao<br><i>Cocoa</i> |               | Lada<br><i>Pepper</i> |              | Kopi<br><i>Coffee</i> |               |
|---------------------------------|-----------------------|---------------|-----------------------|--------------|-----------------------|---------------|
|                                 | 2019                  | 2020          | 2019                  | 2020         | 2019                  | 2020          |
| (1)                             | (10)                  | (11)          | (12)                  | (13)         | (14)                  | (15)          |
| Mentaya Hilir Selatan           | -                     | -             | -                     | -            | 35,00                 | 35,00         |
| Teluk Sampit                    | -                     | -             | -                     | -            | 7,50                  | 7,50          |
| Pulau Hanaut                    | 10,00                 | 10,00         | -                     | -            | 27,00                 | 27,00         |
| Mentawa Baru                    | -                     | -             | -                     | -            | 11,60                 | 11,60         |
| Seranau                         | -                     | -             | 2,00                  | 2,00         | 28,00                 | 28,00         |
| Mentaya Hilir Utara             | -                     | -             | -                     | -            | 14,00                 | 15,00         |
| Kota Besi                       | -                     | -             | -                     | -            | 12,50                 | 12,50         |
| Telawang                        | -                     | -             | 1,50                  | 1,50         | 9,26                  | 9,26          |
| Baamang                         | -                     | -             | -                     | -            | 21,00                 | 21,00         |
| Cempaga                         | -                     | -             | -                     | -            | 13,00                 | 13,00         |
| Cempaga Hulu                    | -                     | -             | -                     | -            | 8,00                  | 8,00          |
| Parenggean                      | 9,00                  | 9,00          | -                     | -            | 1,25                  | 1,25          |
| Tualan Hulu                     | -                     | -             | -                     | -            | 5,00                  | 5,00          |
| Mentaya Hulu                    | 82,00                 | 82,00         | 8,00                  | 8,00         | 43,00                 | 43,00         |
| Bukit Santuai                   | -                     | -             | -                     | -            | 10,50                 | 10,50         |
| Antang Kalang                   | -                     | -             | 3,75                  | 3,75         | 8,00                  | 8,00          |
| Telaga Antang                   | 1,20                  | 1,20          | -                     | -            | 27,00                 | 29,00         |
| <b>Kotawaringin Timur</b>       | <b>102,20</b>         | <b>102,20</b> | <b>15,25</b>          | <b>15,25</b> | <b>281,61</b>         | <b>284,61</b> |

Sumber/Source: Dinas Pertanian Kabupaten Kotawaringin Timur/Agriculture Office of Kotawaringin Timur Regency

AGRICULTURE, FORESTRY, LIVESTOCK, & FISHERY

**Tabel** 5.3.2 Produksi Perkebunan Menurut Kecamatan dan Jenis Tanaman di Kabupaten Kotawaringin Timur (ribu ton), 2019 dan 2020  
*Production of Estates by Subdistrict and Type of Crops in Kotawaringin Timur Regency (thousand tons), 2019 and 2020*

| Kecamatan<br>Subdistrict  | Kelapa Sawit<br>Oil Palm |                  | Kelapa<br>Coconut |                 | Karet<br>Rubber  |                  |
|---------------------------|--------------------------|------------------|-------------------|-----------------|------------------|------------------|
|                           | 2019                     | 2020             | 2019              | 2020            | 2019             | 2020             |
| (1)                       | (2)                      | (3)              | (4)               | (5)             | (6)              | (7)              |
| Mentaya Hilir Selatan     | 27,60                    | 27.60            | 675,30            | 675.30          | 553,97           | 553.97           |
| Teluk Sampit              | 57,96                    | 57.96            | 1 688,62          | 1 690.82        | 123,75           | 123.75           |
| Pulau Hanaut              | -                        | -                | 2 382,81          | 2 385.46        | 995,74           | 995.74           |
| Mentawa Baru Ketapang     | 61,82                    | 61.82            | 5,44              | 5.44            | 874,96           | 880.97           |
| Seranau                   | 54,10                    | 54.10            | 18,75             | 18.75           | 429,12           | 429.12           |
| Mentaya Hilir Utara       | 347,50                   | 358.62           | 66,84             | 66.84           | 1 068,31         | 1 091.61         |
| Kota Besi                 | 996,91                   | 996.91           | 20,63             | 20.63           | 1 373,36         | 1 373.36         |
| Telawang                  | 519,82                   | 519.82           | 22,13             | 22.13           | 1 193,46         | 1 193.46         |
| Baamang                   | 77,28                    | 77.28            | 7,13              | 7.13            | 784,50           | 789.01           |
| Cempaga                   | 6 468,05                 | 6,468.05         | 57,75             | 57.75           | 1 893,28         | 1 893.28         |
| Cempaga Hulu              | 3 875,60                 | 3,875.60         | 75,00             | 75.00           | 1 943,95         | 1 943.95         |
| Parenggean                | 9 311,61                 | 9,334.55         | 43,13             | 43.50           | 2 479,53         | 2 479.53         |
| Tualan Hulu               | 5 146,52                 | 5,146.52         | 46,50             | 46.50           | 1 866,72         | 1 866.72         |
| Mentaya Hulu              | 1 204,13                 | 1,207.93         | 37,88             | 37.88           | 1 942,65         | 1 948.67         |
| Bukit Santuai             | 92,11                    | 117.78           | 42,00             | 42.00           | 1 784,62         | 1 784.62         |
| Antang Kalang             | 337,50                   | 517.51           | 24,38             | 24.38           | 1 594,77         | 1 600.78         |
| Telaga Antang             | 159,22                   | 173.37           | 28,13             | 28.13           | 1 549,40         | 1 549.40         |
| <b>Kotawaringin Timur</b> | <b>28 737,73</b>         | <b>28 995.41</b> | <b>5 242,42</b>   | <b>5 247.62</b> | <b>22 452,09</b> | <b>22 497.94</b> |



PERTANIAN, KEHUTANAN, PETERNAKAN, DAN PERIKANAN

Lanjutan Tabel/Continued Table 5.3.2

| Kecamatan<br>Subdistrict  | Kakao<br>Cocoa |             | Lada<br>Pepper |             | Kopi<br>Coffee |              |
|---------------------------|----------------|-------------|----------------|-------------|----------------|--------------|
|                           | 2019           | 2020        | 2019           | 2020        | 2019           | 2020         |
| (1)                       | (8)            | (9)         | (10)           | (11)        | (12)           | (13)         |
| Mentaya Hilir Selatan     | -              | -           | -              | -           | 6,30           | 6.30         |
| Teluk Sampit              | -              | -           | -              | -           | 1,80           | 1.80         |
| Pulau Hanaut              | -              | -           | -              | -           | 9,00           | 9.00         |
| Mentawa Baru Ketapang     | -              | -           | -              | -           | 6,88           | 6.88         |
| Seranau                   | -              | -           | -              | -           | 1,38           | 1.38         |
| Mentaya Hilir Utara       | -              | -           | -              | -           | 6,20           | 6.20         |
| Kota Besi                 | -              | -           | -              | -           | 7,31           | 7.31         |
| Telawang                  | -              | -           | 0,25           | 0,25        | 6,54           | 6.54         |
| Baamang                   | -              | -           | -              | -           | 4,50           | 4.50         |
| Cempaga                   | -              | -           | -              | -           | 8,80           | 8.80         |
| Cempaga Hulu              | -              | -           | -              | -           | 2,40           | 2.40         |
| Parenggean                | -              | -           | -              | -           | 0,50           | 0.50         |
| Tualan Hulu               | -              | -           | -              | -           | 4,50           | 4.50         |
| Mentaya Hulu              | -              | -           | -              | -           | 3,75           | 3.75         |
| Bukit Santuai             | -              | -           | -              | -           | 6,00           | 6.00         |
| Antang Kalang             | -              | -           | -              | -           | 7,60           | 7.60         |
| Telaga Antang             | 0,51           | 0,51        | -              | -           | 9,50           | 9.50         |
| <b>Kotawaringin Timur</b> | <b>0,51</b>    | <b>0,51</b> | <b>0,25</b>    | <b>0,25</b> | <b>92,96</b>   | <b>92.96</b> |

Sumber/Source: Dinas Pertanian Kabupaten Kotawaringin Timur/Agriculture Office of Kotawaringin Timur Regency

5.4 Peternakan/Livestock

**Tabel 5.4.1** Populasi Ternak Besar dan Ternak Kecil Menurut Kecamatan dan Jenis Ternak di Kabupaten Kotawaringin Timur, 2020  
*Livestock Population by Subdistrict and Kind of Livestock in Kotawaringin Timur Regency, 2020*

| Kecamatan<br>Subdistrict  | Sapi Perah<br>DairyCattle | Sapi Potong<br>BeefCattle | Kerbau<br>Buffalo | Kuda<br>Horse |
|---------------------------|---------------------------|---------------------------|-------------------|---------------|
| (1)                       | (2)                       | (3)                       | (4)               | (5)           |
| Mentaya Hilir Selatan     | -                         | 595                       | -                 | -             |
| Teluk Sampit              | -                         | 132                       | -                 | -             |
| Pulau Hanaut              | -                         | 397                       | -                 | -             |
| Mentawa Baru Ketapang     | -                         | 1 323                     | 20                | -             |
| Seranau                   | -                         | 331                       | -                 | -             |
| Mentaya Hilir Utara       | -                         | 860                       | -                 | -             |
| Kota Besi                 | -                         | 331                       | -                 | -             |
| Telawang                  | -                         | 132                       | 101               | -             |
| Baamang                   | -                         | 595                       | -                 | -             |
| Cempaga                   | -                         | 198                       | -                 | -             |
| Cempaga Hulu              | -                         | 198                       | -                 | -             |
| Parenggean                | -                         | 265                       | -                 | -             |
| Tualan Hulu               | -                         | 132                       | -                 | -             |
| Mentaya Hulu              | -                         | 463                       | 47                | -             |
| Bukit Santuai             | -                         | 132                       | -                 | -             |
| Antang Kalang             | -                         | 397                       | -                 | -             |
| Telaga Antang             | -                         | 135                       | -                 | -             |
| <b>Kotawaringin Timur</b> | <b>-</b>                  | <b>6 616</b>              | <b>168</b>        | <b>-</b>      |

Lanjutan Tabel/*Continued Table* 5.4.1

| Kecamatan<br><i>Subdistrict</i> | Kambing<br><i>Goat</i> | <i>Domba</i><br><i>Sheep</i> | Babi<br><i>Pig</i> |
|---------------------------------|------------------------|------------------------------|--------------------|
| (1)                             | (6)                    | (7)                          | (8)                |
| Mentaya Hilir Selatan           | 548                    | -                            | -                  |
| Teluk Sampit                    | 132                    | -                            | -                  |
| Pulau Hanaut                    | 313                    | -                            | -                  |
| Mentawa Baru Ketapang           | 1 958                  | 20                           | -                  |
| Serantau                        | 78                     | -                            | -                  |
| Mentaya Hilir Utara             | 470                    | 49                           | -                  |
| Kota Besi                       | 392                    | -                            | -                  |
| Telawang                        | 78                     | -                            | -                  |
| Baamang                         | 1 958                  | 29                           | -                  |
| Cempaga                         | 157                    | -                            | -                  |
| Cempaga Hulu                    | 157                    | -                            | -                  |
| Parenggean                      | 392                    | -                            | -                  |
| Tualan Hulu                     | 157                    | -                            | -                  |
| Mentaya Hulu                    | 392                    | -                            | -                  |
| Bukit Santuai                   | -                      | -                            | -                  |
| Antang Kalang                   | 493                    | -                            | -                  |
| Telaga Antang                   | 157                    | -                            | -                  |
| <b>Kotawaringin Timur</b>       | <b>7 832</b>           | <b>17</b>                    | <b>-</b>           |

Sumber/*Source*: Dinas Pertanian Kabupaten Kotawaringin Timur/*Agriculture Office of Kotawaringin Timur Regency*

**Tabel** 5.4.2 Populasi Unggas Menurut Kecamatan dan Jenis Unggas di Kabupaten Kotawaringin Timur, 2020  
**Table** Poultry Population by Subdistrict and Kind of Poultry in Kotawaringin Timur Regency, 2020

| Kecamatan<br>Subdistrict  | Ayam Petelur  | Ayam Buras<br>Free-range<br>Chicken | Itik/Itik Manila<br>Duck/Muscovy<br>Duck | Burung Puyuh<br>Quail |
|---------------------------|---------------|-------------------------------------|--|-----------------------|
| (1)                       | (2)           | (3)                                 | (4)                                      | (5)                   |
| Mentaya Hilir Selatan     | -             | 55 802                              | 6 400                                    | -                     |
| Teluk Sampit              | -             | 31 001                              | 5 600                                    | -                     |
| Pulau Hanaut              | -             | 43 402                              | 5 600                                    | -                     |
| Mentawa Baru Ketapang     | 15 750        | 55 802                              | 7 202                                    | -                     |
| Seranau                   | -             | 37 202                              | 4 000                                    | -                     |
| Mentaya Hilir Utara       | -             | 49 602                              | 7 200                                    | 4 978                 |
| Kota Besi                 | -             | 24 801                              | 3 200                                    | -                     |
| Telawang                  | 3 938         | 18 601                              | 3 200                                    | -                     |
| Baamang                   | 4 462         | 55 802                              | 7 200                                    | 4 978                 |
| Cempaga                   | -             | 24 801                              | 4 000                                    | -                     |
| Cempaga Hulu              | -             | 31 001                              | 4 000                                    | -                     |
| Parenggean                | 2 100         | 24 801                              | 3 200                                    | -                     |
| Tualan Hulu               | -             | 12 401                              | 1 600                                    | -                     |
| Mentaya Hulu              | -             | 55 802                              | 6 400                                    | -                     |
| Bukit Santuai             | -             | 24 801                              | 2 400                                    | -                     |
| Antang Kalang             | -             | 55 801                              | 7 200                                    | -                     |
| Telaga Antang             | -             | 18 603                              | 1 600                                    | -                     |
| <b>Kotawaringin Timur</b> | <b>26 250</b> | <b>620 026</b>                      | <b>80 002</b>                            | <b>9 956</b>          |

Sumber/Source: Dinas Pertanian Kabupaten Kotawaringin Timur/Agriculture Office of Kotawaringin Timur Regency

PERTANIAN, KEHUTANAN, PETERNAKAN, DAN PERIKANAN

**Tabel 5.4.3** Pemasukan Ternak Besar dan Ternak Kecil Menurut Kecamatan dan Jenis Ternak di Kabupaten Kotawaringin Timur, 2020  
*Livestock Intake by Subdistrict and Kind of Livestock in Kotawaringin Timur Regency, 2020*

| Kecamatan<br><i>Subdistrict</i> | Sapi Perah<br><i>DairyCattle</i> | Sapi Potong<br><i>BeefCattle</i> | Kerbau<br><i>Buffalo</i> | Kuda<br><i>Horse</i> |
|---------------------------------|----------------------------------|----------------------------------|--------------------------|----------------------|
| (1)                             | (2)                              | (3)                              | (4)                      | (5)                  |
| Mentaya Hilir Selatan           | -                                | -                                | -                        | -                    |
| Teluk Sampit                    | -                                | -                                | -                        | -                    |
| Pulau Hanaut                    | -                                | -                                | -                        | -                    |
| Mentawa Baru Ketapang           | -                                | 2 229                            | 18                       | -                    |
| Seranau                         | -                                | -                                | -                        | -                    |
| Mentaya Hilir Utara             | -                                | 65                               | -                        | -                    |
| Kota Besi                       | -                                | -                                | -                        | -                    |
| Telawang                        | -                                | 434                              | 3                        | -                    |
| Baamang                         | -                                | 1                                | -                        | -                    |
| Cempaga                         | -                                | -                                | -                        | -                    |
| Cempaga Hulu                    | -                                | -                                | -                        | -                    |
| Parenggean                      | -                                | -                                | -                        | -                    |
| Tualan Hulu                     | -                                | -                                | -                        | -                    |
| Mentaya Hulu                    | -                                | 14                               | -                        | -                    |
| Bukit Santuai                   | -                                | 1                                | -                        | -                    |
| Antang Kalang                   | -                                | -                                | -                        | -                    |
| Telaga Antang                   | -                                | -                                | -                        | -                    |
| Kotawaringin Timur              | -                                | 2 744                            | 21                       | -                    |

Lanjutan Tabel/Continued Table 5.4.3

| Kecamatan<br><i>Subdistrict</i> | Kambing<br><i>Goat</i> | <i>Domba</i><br><i>Sheep</i> | Babi<br><i>Pig</i> |
|---------------------------------|------------------------|------------------------------|--------------------|
| (1)                             | (6)                    | (7)                          | (8)                |
| Mentaya Hilir Selatan           | -                      | -                            | -                  |
| Teluk Sampit                    | -                      | -                            | -                  |
| Pulau Hanaut                    | -                      | -                            | -                  |
| Mentawa Baru Ketapang           | 300                    | -                            | -                  |
| Seranau                         | -                      | -                            | -                  |
| Mentaya Hilir Utara             | -                      | 32                           | -                  |
| Kota Besi                       | -                      | -                            | -                  |
| Telawang                        | 242                    | -                            | -                  |
| Baamang                         | -                      | -                            | -                  |
| Cempaga                         | -                      | -                            | -                  |
| Cempaga Hulu                    | -                      | -                            | -                  |
| Parenggean                      | -                      | -                            | -                  |
| Tualan Hulu                     | -                      | -                            | -                  |
| Mentaya Hulu                    | -                      | -                            | -                  |
| Bukit Santuai                   | -                      | -                            | -                  |
| Antang Kalang                   | -                      | -                            | -                  |
| Telaga Antang                   | -                      | -                            | -                  |
| <b>Kotawaringin Timur</b>       | <b>542</b>             | <b>32</b>                    | <b>-</b>           |

Sumber/Source: Dinas Pertanian Kabupaten Kotawaringin Timur/Agriculture Office of Kotawaringin Timur Regency

PERTANIAN, KEHUTANAN, PETERNAKAN, DAN PERIKANAN

**Tabel 5.4.4** Pemasukan Unggas Menurut Kecamatan dan Jenis Unggas di Kabupaten Kotawaringin Timur, 2020  
*Poultry Intake by Subdistrict and Kind of Poultry in Kotawaringin Timur Regency, 2020*

| Kecamatan<br><i>Subdistrict</i> | Ayam Petelur  | Ayam Buras<br><i>Free-range<br/>Chicken</i> | Itik/Itik Manila<br><i>Duck/Muscovy<br/>Duck</i> | Burung Puyuh<br><i>Quail</i> |
|---------------------------------|---------------|---|--|------------------------------|
| (1)                             | (2)           | (3)   | (4)  | (5)                          |
| Mentaya Hilir Selatan           | -             | -   | -  | -                            |
| Teluk Sampit                    | -             | -   | -  | -                            |
| Pulau Hanaut                    | -             | -   | -  | -                            |
| Mentawa Baru Ketapang           | 43 600        | 1 500                                       | -  | -                            |
| Seranau                         | -             | -   | -  | -                            |
| Mentaya Hilir Utara             | -             | -   | -  | -                            |
| Kota Besi                       | -             | -   | -  | -                            |
| Telawang                        | 9 400         | 21 315                                      | 500  | -                            |
| Baamang                         | -             | -   | 170  | 500                          |
| Cempaga                         | -             | -   | -  | -                            |
| Cempaga Hulu                    | -             | -   | -  | -                            |
| Parenggean                      | -             | -   | -  | -                            |
| Tualan Hulu                     | -             | -   | -  | -                            |
| Mentaya Hulu                    | -             | -   | -  | -                            |
| Bukit Santuai                   | -             | -   | -  | -                            |
| Antang Kalang                   | -             | -   | -  | -                            |
| Telaga Antang                   | -             | -   | -  | -                            |
| <b>Kotawaringin Timur</b>       | <b>53 000</b> | <b>22 815</b>                               | <b>670</b>                                       | <b>500</b>                   |

Sumber/Source: Dinas Pertanian Kabupaten Kotawaringin Timur/Agriculture Office of Kotawaringin Timur Regency

AGRICULTURE, FORESTRY, LIVESTOCK, & FISHERY

**Tabel** 5.4.5 Produksi Daging Ternak Besar dan Ternak Kecil Menurut Kecamatan dan Jenis Ternak di Kabupaten Kotawaringin Timur, 2020  
*Meat Production of Livestock by Subdistrict and Kind of Livestock in Kotawaringin Timur Regency, 2020*

| Kecamatan<br>Subdistrict  | Sapi Perah<br>DairyCattle | Sapi Potong<br>BeefCattle | Kerbau<br>Buffalo | Kuda<br>Horse |
|---------------------------|---------------------------|---------------------------|-------------------|---------------|
| (1)                       | (2)                       | (3)                       | (4)               | (5)           |
| Mentaya Hilir Selatan     | -                         | 145 654                   | -                 | -             |
| Teluk Sampit              | -                         | -                         | -                 | -             |
| Pulau Hanaut              | -                         | -                         | -                 | -             |
| Mentawa Baru Ketapang     | -                         | 436 962                   | 9 540             | -             |
| Seranau                   | -                         | -                         | -                 | -             |
| Mentaya Hilir Utara       | -                         | -                         | -                 | -             |
| Kota Besi                 | -                         | -                         | -                 | -             |
| Telawang                  | -                         | 194 206                   | -                 | -             |
| Baamang                   | -                         | -                         | -                 | -             |
| Cempaga                   | -                         | -                         | -                 | -             |
| Cempaga Hulu              | -                         | -                         | -                 | -             |
| Parenggean                | -                         | 194 206                   | -                 | -             |
| Tualan Hulu               | -                         | -                         | -                 | -             |
| Mentaya Hulu              | -                         | -                         | -                 | -             |
| Bukit Santuai             | -                         | -                         | -                 | -             |
| Antang Kalang             | -                         | -                         | -                 | -             |
| Telaga Antang             | -                         | -                         | -                 | -             |
| <b>Kotawaringin Timur</b> | <b>-</b>                  | <b>971 028</b>            | <b>9 540</b>      | <b>-</b>      |



Lanjutan Tabel/*Continued Table* 5.4.5

| Kecamatan<br><i>Subdistrict</i> | Kambing<br><i>Goat</i> | <i>Domba</i><br><i>Sheep</i> | Babi<br>Pig    |
|---------------------------------|------------------------|------------------------------|----------------|
| (1)                             | (6)                    | (7)                          | (8)            |
| Mentaya Hilir Selatan           | 3 851                  | -                            | -              |
| Teluk Sampit                    | 1 906                  | -                            | -              |
| Pulau Hanaut                    | 1 338                  | -                            | -              |
| Mentawa Baru Ketapang           | 26 956                 | -                            | 116 015        |
| Seranau                         | 1 704                  | -                            | -              |
| Mentaya Hilir Utara             | 1 925                  | -                            | 8 001          |
| Kota Besi                       | 1 714                  | -                            | 26 003         |
| Telawang                        | 2 051                  | -                            | 20 003         |
| Baamang                         | 36 584                 | -                            | 76 010         |
| Cempaga                         | 2 041                  | -                            | 28 404         |
| Cempaga Hulu                    | 1 049                  | -                            | 36 005         |
| Parenggean                      | 5 786                  | -                            | 12 002         |
| Tualan Hulu                     | 2 320                  | -                            | 6 001          |
| Mentaya Hulu                    | 1 694                  | -                            | 22 003         |
| Bukit Santuai                   | 732                    | -                            | 16 002         |
| Antang Kalang                   | 2 301                  | -                            | 27 600         |
| Telaga Antang                   | 2 321                  | -                            | 6 001          |
| <b>Kotawaringin Timur</b>       | <b>96 273</b>          | <b>-</b>                     | <b>400 050</b> |

Sumber/*Source*: Dinas Pertanian Kabupaten Kotawaringin Timur/*Agriculture Office of Kotawaringin Timur Regency*

AGRICULTURE, FORESTRY, LIVESTOCK, & FISHERY

**Tabel** 5.4.6 Produksi Daging Unggas Menurut Kecamatan dan Jenis  
**Table** Unggas di Kabupaten Kotawaringin Timur, 2020  
*Poultry Meat Production by Subdistrict and Kind of Poultry  
in Kotawaringin Timur Regency, 2020*

| Kecamatan<br>Subdistrict  | Ayam Petelur | Ayam Buras Free-<br>range Chicken | Itik/Itik Manila<br>Duck/Muscovy<br>Duck | Burung Puyuh<br>Quail |
|---------------------------|--------------|-----------------------------------|--|-----------------------|
| (1)                       | (2)          | (3)                               | (4)                                      | (5)                   |
| Mentaya Hilir Selatan     | -            | 10 959                            | 3 254                                    | 153                   |
| Teluk Sampit              | -            | 2 658                             | 2 872                                    | -                     |
| Pulau Hanaut              | -            | 5 480                             | 2 782                                    | -                     |
| Mentawa Baru<br>Ketapang  | -            | 137 541                           | 6 283                                    | 763                   |
| Seranau                   | -            | 3 836                             | 2 962                                    | -                     |
| Mentaya Hilir Utara       | -            | 3 288                             | 3 029                                    | -                     |
| Kota Besi                 | -            | 1 644                             | 2 939                                    | 76                    |
| Telawang                  | -            | 2 137                             | 1 458                                    | 534                   |
| Baamang                   | -            | 82 196                            | 3 141                                    | -                     |
| Cempaga                   | -            | 2 740                             | 2 895                                    | -                     |
| Cempaga Hulu              | -            | 2 137                             | 3 052                                    | -                     |
| Parenggean                | -            | 3 562                             | 1 651                                    | -                     |
| Tualan Hulu               | -            | 1 918                             | 826                                      | -                     |
| Mentaya Hulu              | -            | 6 302                             | 2 984                                    | -                     |
| Bukit Santuai             | -            | 2 164                             | 1 234                                    | -                     |
| Antang Kalang             | -            | 2 685                             | 2 693                                    | -                     |
| Telaga Antang             | -            | 2 740                             | 821                                      | -                     |
| <b>Kotawaringin Timur</b> | <b>-</b>     | <b>273 987</b>                    | <b>44 876</b>                            | <b>1 525</b>          |

Sumber/Source: Dinas Pertanian Kabupaten Kotawaringin Timur/Agriculture Office of Kotawaringin Timur Regency

PERTANIAN, KEHUTANAN, PETERNAKAN, DAN PERIKANAN

**Tabel 5.4.7** Produksi Telur Menurut Kecamatan dan Jenis Unggas di Kabupaten Kotawaringin Timur, 2020  
*Eggs Production by Subdistrict and Kind of Poultry in Kotawaringin Timur Regency, 2020*

| Kecamatan<br>Subdistrict  | Ayam Petelur   | Ayam Buras <i>Free-range</i> Chicken | Itik/Itik Manila<br>Duck/Muscovy<br>Duck | Burung Puyuh<br>Quail |
|---------------------------|----------------|--------------------------------------|--|-----------------------|
| (1)                       | (2)            | (3)                                  | (4)                                      | (5)                   |
| Mentaya Hilir Selatan     | -              | 21 672                               | 14 108                                   | -                     |
| Teluk Sampit              | -              | 7 224                                | 6 046                                    | -                     |
| Pulau Hanaut              | -              | 19 264                               | 19 264                                   | -                     |
| Mentawa Baru Ketapang     | 128 625        | 31 304                               | 40 309                                   | 23 609                |
| Seranau                   | -              | 9 632                                | 8 062                                    | -                     |
| Mentaya Hilir Utara       | -              | 14 448                               | 16 123                                   | -                     |
| Kota Besi                 | -              | 19 264                               | 12 093                                   | -                     |
| Telawang                  | 77 175         | 4 816                                | 6 046                                    | -                     |
| Baamang                   | 25 725         | 33 712                               | 38 293                                   | -                     |
| Cempaga                   | -              | 16 856                               | 8 062                                    | -                     |
| Cempaga Hulu              | -              | 7 224                                | 6 046                                    | -                     |
| Parenggean                | 25 725         | 9 632                                | 4 031                                    | -                     |
| Tualan Hulu               | -              | 7 224                                | 4 031                                    | -                     |
| Mentaya Hulu              | -              | 9 632                                | 8 062                                    | -                     |
| Bukit Santuai             | -              | 9 632                                | 6 046                                    | -                     |
| Antang Kalang             | -              | 12 040                               | 9 890                                    | -                     |
| Telaga Antang             | -              | 7 227                                | 4 031                                    | -                     |
| <b>Kotawaringin Timur</b> | <b>257 250</b> | <b>240 803</b>                       | <b>210 543</b>                           | <b>23 609</b>         |

Sumber/Source: Dinas Pertanian Kabupaten Kotawaringin Timur/Agriculture Office of Kotawaringin Timur Regency

5.5 Perikanan/Fishery

**Tabel** 5.5.1 Rumah Tangga Perikanan Tangkap Menurut Kecamatan dan Subsektor di Kabupaten Kotawaringin Timur, 2018 - 2020  
**Table** 5.5.1 *Fishery Households by Subdistrict and Subsector in Kotawaringin Timur Regency, 2018- 2020*

| Kecamatan<br>Subdistrict  | Perikanan Laut<br>Marine Fishery |              |              |
|---------------------------|----------------------------------|--------------|--------------|
|                           | 2018                             | 2019         | 2020         |
| (1)                       | (2)                              | (3)          | (4)          |
| Mentaya Hilir Selatan     | 150                              | 150          | 200          |
| Teluk Sampit              | 700                              | 715          | 842          |
| Pulau Hanaut              | 350                              | 365          | 385          |
| Mentawa Baru Ketapang     | -                                | -            | -            |
| Seranau                   | -                                | -            | -            |
| Mentaya Hilir Utara       | -                                | -            | -            |
| Kota Besi                 | -                                | -            | -            |
| Telawang                  | -                                | -            | -            |
| Baamang                   | -                                | -            | -            |
| Cempaga                   | -                                | -            | -            |
| Cempaga Hulu              | -                                | -            | -            |
| Parenggean                | -                                | -            | -            |
| Tualan Hulu               | -                                | -            | -            |
| Mentaya Hulu              | -                                | -            | -            |
| Bukit Santuai             | -                                | -            | -            |
| Antang Kalang             | -                                | -            | -            |
| Telaga Antang             | -                                | -            | -            |
| <b>Kotawaringin Timur</b> | <b>1 200</b>                     | <b>1 230</b> | <b>1 427</b> |

Lanjutan Tabel/*Continued Table* 5.5.1

| Kecamatan<br><i>Subdistrict</i> | Perikanan Umum<br><i>Inland Fishery</i> |            |              |
|---------------------------------|---|------------|--------------|
|                                 | 2018                                    | 2019       | 2020         |
| (1)                             | (2)                                     | (3)        | (4)          |
| Mentaya Hilir Selatan           | 25                                      | 25         | 25           |
| Teluk Sampit                    | 25                                      | 25         | 25           |
| Pulau Hanaut                    | 25                                      | 25         | 25           |
| Mentawa Baru Ketapang           | 25                                      | 25         | 25           |
| Seranau                         | 15                                      | 15         | 59           |
| Mentaya Hilir Utara             | 54                                      | 54         | 79           |
| Kota Besi                       | 105                                     | 105        | 105          |
| Telawang                        | 10                                      | 10         | 23           |
| Baamang                         | 25                                      | 35         | 55           |
| Cempaga                         | 25                                      | 25         | 25           |
| Cempaga Hulu                    | 15                                      | 15         | 15           |
| Parenggean                      | 155                                     | 175        | 255          |
| Tualan Hulu                     | 5                                       | 15         | 15           |
| Mentaya Hulu                    | 400                                     | 400        | 621          |
| Bukit Santuai                   | 5                                       | 5          | 5            |
| Antang Kalang                   | 5                                       | 15         | 15           |
| Telaga Antang                   | 5                                       | 5          | 5            |
| <b>Kotawaringin Timur</b>       | <b>924</b>                              | <b>974</b> | <b>1 377</b> |

Sumber/*Source*: Dinas Perikanan Kabupaten Kotawaringin Timur/*Fishery Office of Kotawaringin Timur Regency*

AGRICULTURE, FORESTRY, LIVESTOCK, & FISHERY

**Tabel 5.5.2** Produksi Perikanan Tangkap Menurut Kecamatan dan Subsektor di Kabupaten Kotawaringin Timur (ton basah), 2020  
*Production of Fish Capture by Subdistrict and Subsector in Kotawaringin Timur Regency (ton), 2020*

| Kecamatan<br>Subdistrict  | Perikanan<br>Laut Marine<br>Fisheries | Perairan<br>Umum<br>Inland Water | Budidaya<br>Unfolded | Jumlah<br>Total  |
|---------------------------|---------------------------------------|----------------------------------|----------------------|------------------|
| (1)                       | (2)                                   | (3)                              | (4)                  | (5)              |
| Mentaya Hilir Selatan     | 3 181,13                              | 143,78                           | 923,09               | 4 248,00         |
| Teluk Sampit              | 3 344,23                              | 142,97                           | 1 066,04             | 4 553,24         |
| Pulau Hanaut              | 3 029,63                              | 158,09                           | 654,82               | 3 842,55         |
| Mentawa Baru Ketapang     | -                                     | 121,66                           | 2 124,69             | 2 246,35         |
| Seranau                   | -                                     | 157,73                           | 437,77               | 595,50           |
| Mentaya Hilir Utara       | -                                     | 431,59                           | 183,34               | 614,93           |
| Kota Besi                 | -                                     | 632,01                           | 1 424,82             | 2 056,83         |
| Telawang                  | -                                     | 80,23                            | 259,42               | 339,65           |
| Baamang                   | -                                     | 159,24                           | 653,51               | 812,75           |
| Cempaga                   | -                                     | 312,30                           | 126,46               | 438,75           |
| Cempaga Hulu              | -                                     | 197,47                           | 114,81               | 312,28           |
| Parenggean                | -                                     | 362,16                           | 918,52               | 1 280,68         |
| Tualan Hulu               | -                                     | 136,65                           | 176,69               | 313,34           |
| Mentaya Hulu              | -                                     | 494,35                           | 773,17               | 1 267,52         |
| Bukit Santuai             | -                                     | 65,04                            | 194,62               | 259,66           |
| Antang Kalang             | -                                     | 78,20                            | 195,68               | 273,88           |
| Telaga Antang             | -                                     | 96,08                            | 182,82               | 278,90           |
| <b>Kotawaringin Timur</b> | <b>9 554,99</b>                       | <b>3 769,56</b>                  | <b>10 410,28</b>     | <b>23 734,83</b> |

Sumber/Source: Dinas Perikanan Kabupaten Kotawaringin Timur/Fishery Office of Kotawaringin Timur Regency

PERTANIAN, KEHUTANAN, PETERNAKAN, DAN PERIKANAN

**Tabel 5.5.3** Rumah Tangga Perikanan Budidaya Menurut Kecamatan dan Jenis Budidaya di Kabupaten Kotawaringin Timur, 2020  
*Fishery households by Subdistrict and Type of Fishery in Kotawaringin Timur Regency, 2020*

| Kecamatan<br><i>Subdistrict</i> | Budidaya Laut<br><i>Marine Culture</i> | Tambak<br><i>Brackish Water<br/>Pond</i> | Kolam<br><i>Water Pond</i> |
|---------------------------------|--|--|----------------------------|
| (1)                             | (2)                                    | (3)                                      | (4)                        |
| Mentaya Hilir Selatan           | -                                      | -  | 288                        |
| Teluk Sampit                    | -                                      | 625                                      | 85                         |
| Pulau Hanaut                    | -                                      | 35                                       | 74                         |
| Mentawa Baru Ketapang           | -                                      | -  | 382                        |
| Seranau                         | -                                      | -  | 85                         |
| Mentaya Hilir Utara             | -                                      | -  | 120                        |
| Kota Besi                       | -                                      | -  | 60                         |
| Telawang                        | -                                      | -  | 120                        |
| Baamang                         | -                                      | -  | 80                         |
| Cempaga                         | -                                      | -  | 115                        |
| Cempaga Hulu                    | -                                      | -  | 92                         |
| Parenggean                      | -                                      | -  | 275                        |
| Tualan Hulu                     | -                                      | -  | 55                         |
| Mentaya Hulu                    | -                                      | -  | 185                        |
| Bukit Santuai                   | -                                      | -  | 80                         |
| Antang Kalang                   | -                                      | -  | 50                         |
| Telaga Antang                   | -                                      | -  | 88                         |
| <b>Kotawaringin Timur</b>       | <b>-</b>                               | <b>660</b>                               | <b>2 234</b>               |

Lanjutan Tabel/Continued Table 5.5.3

| Kecamatan<br>Subdistrict  | Keramba<br>Cage | Jaring Apung<br>Floating Cage Net | Sawah<br>Paddy Field |
|---------------------------|-----------------|-----------------------------------|----------------------|
| (1)                       | (5)             | (6)                               | (7)                  |
| Mentaya Hilir Selatan     | -               | -                                 | -                    |
| Teluk Sampit              | -               | -                                 | -                    |
| Pulau Hanaut              | -               | -                                 | -                    |
| Mentawa Baru Ketapang     | -               | -                                 | -                    |
| Seranau                   | -               | -                                 | -                    |
| Mentaya Hilir Utara       | -               | -                                 | -                    |
| Kota Besi                 | 50              | 40                                | -                    |
| Telawang                  | -               | -                                 | -                    |
| Baamang                   | -               | 30                                | -                    |
| Cempaga                   | -               | -                                 | -                    |
| Cempaga Hulu              | -               | -                                 | -                    |
| Parenggean                | 65              | -                                 | -                    |
| Tualan Hulu               | -               | -                                 | -                    |
| Mentaya Hulu              | -               | -                                 | -                    |
| Bukit Santuai             | -               | -                                 | -                    |
| Antang Kalang             | -               | -                                 | -                    |
| Telaga Antang             | -               | -                                 | -                    |
| <b>Kotawaringin Timur</b> | <b>115</b>      | <b>70</b>                         | <b>-</b>             |

Sumber/Source: Dinas Perikanan Kabupaten Kotawaringin Timur/Fishery Office of Kotawaringin Timur Regency



PERTANIAN, KEHUTANAN, PETERNAKAN, DAN PERIKANAN

**Tabel 5.5.4** Jumlah Perahu/Kapal Menurut Kecamatan dan Jenis Kapal di Kabupaten Kotawaringin Timur, 2020  
*Fishing Boats by Subdistrict and Type of Boat in Kotawaringin Timur Regency, 2020*

| Kecamatan<br><i>Subdistrict</i> | Jukung     | Perahu Papan<br>Kecil<br><i>Small Wood Boat</i> | Perahu Papan<br>Sedang<br><i>Medium Wood Boat</i> |
|---------------------------------|------------|---|---|
| (1)                             | (2)        | (3)   | (4)   |
| Mentaya Hilir Selatan           | 16         | 52  | 10  |
| Teluk Sampit                    | 12         | 36  | 12  |
| Pulau Hanaut                    | 16         | 53  | 13  |
| Mentawa Baru Ketapang           | 12         | 30  | 5   |
| Seranau                         | 17         | 51  | 9   |
| Mentaya Hilir Utara             | 31         | 93  | 16  |
| Kota Besi                       | 51         | 153   | 22  |
| Telawang                        | 17         | 27  | 3   |
| Baamang                         | 40         | 112   | 5   |
| Cempaga                         | 26         | 78  | 12  |
| Cempaga Hulu                    | 16         | 48  | 4   |
| Parenggean                      | 29         | 87  | 16  |
| Tualan Hulu                     | 12         | 36  | 4   |
| Mentaya Hulu                    | 45         | 109   | 18  |
| Bukit Santuai                   | 12         | 14  | 3   |
| Antang Kalang                   | 9          | 14  | 3   |
| Telaga Antang                   | 9          | 14  | 4   |
| <b>Kotawaringin Timur</b>       | <b>370</b> | <b>1 007</b>                                    | <b>159</b>  |

Sumber/Source: Dinas Perikanan Kabupaten Kotawaringin Timur/Fishery Office of Kotawaringin Timur Regency

AGRICULTURE, FORESTRY, LIVESTOCK, & FISHERY

**Tabel** 5.5.5 Produksi Perikanan Umum (Darat) Menurut Kecamatan Dan Jenis Perairan (Ton) di Kabupaten Kotawaringin Timur, 2020  
*Inland Water Production By Subdistrict and Type of Water in Kotawaringin Timur Regency, 2020*

| Kecamatan<br><i>Subdistrict</i> | Jenis Perairan<br><i>Type of Water</i> |                      |                      | Jumlah<br><i>Total</i> |
|---------------------------------|--|----------------------|----------------------|------------------------|
|                                 | Sungai<br><i>River</i>                 | Danau<br><i>Lake</i> | Rawa<br><i>Swamp</i> |                        |
| (1)                             | (2)                                    | (3)                  | (4)                  | (5)                    |
| Mentaya Hilir Selatan           | 81,94                                  | -                    | 64,88                | 146,81                 |
| Teluk Sampit                    | 91,52                                  | -                    | 56,01                | 147,53                 |
| Pulau Hanaut                    | 129,74                                 | -                    | 26,71                | 156,45                 |
| Mentawa Baru Ketapang           | 103,41                                 | -                    | 24,77                | 128,18                 |
| Seranau                         | 126,37                                 | -                    | 28,74                | 155,12                 |
| Mentaya Hilir Utara             | 247,68                                 | -                    | 127,55               | 375,23                 |
| Kota Besi                       | 309,32                                 | 171,35               | 148,11               | 628,78                 |
| Telawang                        | 49,86                                  | -                    | 27,61                | 77,48                  |
| Baamang                         | 129,64                                 | -                    | 26,99                | 156,62                 |
| Cempaga                         | 171,86                                 | 29,10                | 104,63               | 305,58                 |
| Cempaga Hulu                    | 107,01                                 | 29,59                | 65,55                | 202,15                 |
| Parenggean                      | 213,26                                 | 133,56               | 19,91                | 366,73                 |
| Tualan Hulu                     | 91,43                                  | 140,46               | 20,74                | 252,63                 |
| Mentaya Hulu                    | 241,81                                 | 156,20               | 82,01                | 480,02                 |
| Bukit Santuai                   | 26,68                                  | -                    | 24,38                | 51,07                  |
| Antang Kalang                   | 36,17                                  | -                    | 23,17                | 59,34                  |
| Telaga Antang                   | 25,30                                  | 26,72                | 27,81                | 79,84                  |
| <b>Kotawaringin Timur</b>       | <b>2 183,02</b>                        | <b>686,96</b>        | <b>899,58</b>        | <b>3 769,57</b>        |

Sumber/Source: Dinas Perikanan Kabupaten Kotawaringin Timur/Fishery Office of Kotawaringin Timur Regency

**Tabel** 5.5.6 Produksi Perikanan Darat (Ton) di Kabupaten Kotawaringin Timur, 2018 - 2020  
*Inland Fisheries Production (Ton) in Kotawaringin Timur Regency, 2018-2020*

| Jenis Komoditi<br>Comodities | Triwulan I<br>Quarter I |                 |                 |
|------------------------------|-------------------------|-----------------|-----------------|
|                              | 2018                    | 2019            | 2020            |
| (1)                          | (2)                     | (3)             | (4)             |
| Jambal/Patin                 | 866,74                  | 923,76          | 980,78          |
| Gabus                        | 92,92                   | 100,38          | 101,64          |
| Toman                        | 31,42                   | 38,88           | 39,81           |
| Tambakan                     | 12,89                   | -               | 27,50           |
| Mas                          | 156,84                  | 213,87          | 237,89          |
| Nila                         | 628,90                  | 685,93          | 742,95          |
| Bawal                        | 13,58                   | 16,59           | 19,60           |
| Lele                         | 13,23                   | 37,23           | 61,24           |
| Gurame                       | 10,72                   | 13,39           | 14,63           |
| Baug                         | 115,72                  | 116,86          | 90,66           |
| Jelawat                      | 5,87                    | 8,54            | 11,20           |
| Salab                        | -                       | -               | -               |
| Lais                         | 56,64                   | 64,10           | 65,39           |
| Sepat Rawa                   | 38,23                   | 45,69           | 46,98           |
| Belida                       | 13,93                   | 21,39           | 22,68           |
| Betok                        | 49,52                   | 56,98           | 58,27           |
| Udang Lainnya                | 32,91                   | 38,63           | 44,35           |
| Udang Galah                  | 32,17                   | 39,63           | 40,92           |
| Ikan Lainnya                 | 256,20                  | 263,66          | 264,95          |
| Olahan/Ikan Asin             | -                       | -               | -               |
| Bandeng                      | 50,03                   | 55,77           | 61,50           |
| <b>Kotawaringin Timur</b>    | <b>2 478,46</b>         | <b>2 741,27</b> | <b>2 932,92</b> |

Lanjutan Tabel/Continued Table 5.5.6

| Jenis Komoditi<br><i>Comodities</i> | Triwulan II<br><i>Quarter II</i> |                 |                 |
|-------------------------------------|----------------------------------|-----------------|-----------------|
|                                     | 2018                             | 2019            | 2020            |
| (1)                                 | (5)                              | (6)             | (7)             |
| Jambal/Patin                        | 86371                            | 923,74          | 913,73          |
| Gabus                               | 97,57                            | 104,25          | 103,84          |
| Toman                               | 33,94                            | 41,46           | 41,05           |
| Tambakan                            | 12,45                            | -               | 27,30           |
| Mas                                 | 154,28                           | 214,31          | 213,30          |
| Nila                                | 628,47                           | 688,50          | 687,49          |
| Bawal                               | 12,76                            | 15,77           | 14,77           |
| Lele                                | 13,00                            | 37,00           | 37,21           |
| Gurame                              | 9,84                             | 12,51           | 12,29           |
| Baung                               | 115,30                           | 122,82          | 95,29           |
| Jelawat                             | 5,16                             | 7,83            | 7,61            |
| Salab                               | -                                | -               | -               |
| Lais                                | 57,94                            | 65,46           | 65,25           |
| Sepat Rawa                          | 38,82                            | 46,34           | 46,13           |
| Belida                              | 14,51                            | 22,03           | 21,82           |
| Betok                               | 52,83                            | 60,45           | 60,24           |
| Udang Lainnya                       | 38,54                            | 46,25           | 46,04           |
| Udang Galah                         | 31,90                            | 39,42           | 39,21           |
| Ikan Lainnya                        | 268,88                           | 276,40          | 276,19          |
| Olahan/Ikan Asin                    | -                                | -               | -               |
| Bandeng                             | 50,35                            | 56,09           | 55,87           |
| <b>Kotawaringin Timur</b>           | <b>2 500,25</b>                  | <b>2 780,63</b> | <b>2 764,60</b> |

Lanjutan Tabel/*Continued Table* 5.5.6

| Jenis Komoditi<br><i>Comodities</i> | Triwulan III<br><i>Quarter III</i> |                 |                 |
|-------------------------------------|------------------------------------|-----------------|-----------------|
|                                     | 2018                               | 2019            | 2020            |
| (1)                                 | (8)                                | (9)             | (10)            |
| Jambal/Patin                        | 865,31                             | 925,33          | 923,74          |
| Gabus                               | 96,70                              | 103,80          | 104,25          |
| Toman                               | 33,69                              | 42,85           | 41,46           |
| Tambakan                            | 13,21                              | -               | 26,30           |
| Mas                                 | 155,06                             | 215,08          | 214,31          |
| Nila                                | 625,40                             | 682,44          | 688,50          |
| Bawal                               | 13,61                              | 16,61           | 15,77           |
| Lele                                | 12,11                              | 36,10           | 37,00           |
| Gurame                              | 9,59                               | 12,51           | 12,51           |
| Baung                               | 115,76                             | 118,60          | 96,51           |
| Jelawat                             | 4,61                               | 7,27            | 7,83            |
| Salab                               | -                                  | -               | -               |
| Lais                                | 57,78                              | 64,88           | 65,46           |
| Sepat Rawa                          | 38,31                              | 45,41           | 46,34           |
| Belida                              | 13,98                              | 21,08           | 22,03           |
| Betok                               | 52,19                              | 59,29           | 60,45           |
| Udang Lainnya                       | 38,28                              | 45,00           | 26,25           |
| Udang Galah                         | 30,58                              | 37,68           | 39,42           |
| Ikan Lainnya                        | 269,96                             | 276,36          | 276,40          |
| Olahan/Ikan Asin                    | -                                  | -               | -               |
| Bandeng                             | 60,79                              | 66,53           | 56,09           |
| <b>Kotawaringin Timur</b>           | <b>2 506,92</b>                    | <b>2 776,80</b> | <b>2 760,62</b> |

Lanjutan Tabel/Continued Table 5.5.6

| Jenis Komoditi<br>Comodities | Triwulan IV<br>Quarter IV |                 |                 |
|------------------------------|---------------------------|-----------------|-----------------|
|                              | 2018                      | 2019            | 2020            |
| (1)                          | (11)                      | (12)            | (13)            |
| Jambal/Patin                 | 862,98                    | 926,01          | 1652.26         |
| Gabus                        | 94,78                     | 101,81          | 201.39          |
| Toman                        | 32,47                     | 39,50           | 67.94           |
| Tambakan                     | -                         | -               | 54.95           |
| Mas                          | 165,35                    | 228,38          | 393.59          |
| Nila                         | 628,41                    | 691,44          | 1062.33         |
| Bawal                        | 14,72                     | 17,73           | 195.09          |
| Lele                         | 15,77                     | 39,77           | 360.57          |
| Gurame                       | 11,44                     | 12,25           | 190.79          |
| Baung                        | 115,19                    | 122,22          | 167.86          |
| Jelawat                      | 6,08                      | 8,75            | 60.81           |
| Salab                        | -                         | -               | -               |
| Lais                         | 57,34                     | 64,47           | 98.77           |
| Sepat Rawa                   | 37,30                     | 44,33           | 49.06           |
| Belida                       | 13,54                     | 20,57           | 29.59           |
| Betok                        | 51,09                     | 58,12           | 248.81          |
| Udang Lainnya                | 36,52                     | 42,25           | 78.54           |
| Udang Galah                  | 30,48                     | 37,51           | 51.16           |
| Ikan Lainnya                 | 257,58                    | 264,61          | 486.32          |
| Olahan/Ikan Asin             | -                         | -               | -               |
| Bandeng                      | 62,77                     | 68,50           | 85.77           |
| <b>Kotawaringin Timur</b>    | <b>2 493,81</b>           | <b>2 788,24</b> | <b>5 535.59</b> |

Sumber/Source: Dinas Perikanan Kabupaten Kotawaringin Timur/ Fishery Office of Kotawaringin Timur Regency

**Tabel 5.5.7** Produksi Perikanan Laut (Ton) di Kabupaten Kotawaringin Timur, 2018 - 2020  
*Mainland Fisheries Production (Ton) in Kotawaringin Timur Regency, 2018-2020*

| Jenis Komoditi<br>Comodities    | Triwulan I<br>Quarter I |                 |                 |
|---------------------------------|-------------------------|-----------------|-----------------|
|                                 | 2018                    | 2019            | 2020            |
| (1)                             | (2)                     | (3)             | (4)             |
| Selar                           | 122,12                  | 123,38          | 124,64          |
| Kembung                         | 109,52                  | 110,78          | 112,04          |
| Tenggiri                        | 95,42                   | 96,68           | 97,94           |
| Tongkol                         | 72,22                   | 73,48           | 74,74           |
| Manyung                         | 175,52                  | 176,78          | 178,04          |
| Ikan Lainnya                    | 692,72                  | 693,98          | 695,24          |
| Bawal Hitam                     | 64,52                   | 65,78           | 67,04           |
| Bawal Putih                     | 35,52                   | 36,78           | 38,04           |
| Talang-talang                   | 46,92                   | 48,18           | 49,44           |
| Kakap Putih                     | 88,92                   | 90,18           | 91,44           |
| Belanak                         | 70,82                   | 72,08           | 73,34           |
| Kuro/Senangin                   | 150,82                  | 152,08          | 153,34          |
| Cucut Tikus/Cucut Monyet        | 62,82                   | 64,08           | 65,34           |
| Pari Kekeh                      | 103,92                  | 105,18          | 106,44          |
| Udang Dogol                     | 27,62                   | 28,88           | 30,14           |
| Udang Putih/Cerbung             | 69,92                   | 71,18           | 72,44           |
| Udang Windu                     | 37,09                   | 42,82           | 44,08           |
| Udang Lainnya                   | 233,72                  | 234,98          | 236,24          |
| Rajungan                        | 64,62                   | 65,88           | 67,14           |
| Binatang Berkulit Keras Lainnya | 54,52                   | 55,78           | 57,04           |
| Cumi-cumi                       | 14,62                   | 13,96           | 15,22           |
| Kakap Merah                     | -                       | -               | 21,44           |
| <b>Kotawaringin Timur</b>       | <b>2 393,89</b>         | <b>2 422,90</b> | <b>2 470,73</b> |

Lanjutan Tabel/Continued Table 5.5.7

| Jenis Komoditi<br><i>Comodities</i> | Triwulan II<br><i>Quarter II</i> |                 |                 |
|-------------------------------------|----------------------------------|-----------------|-----------------|
|                                     | 2018                             | 2019            | 2020            |
| (1)                                 | (5)                              | (6)             | (7)             |
| Selar                               | 123,25                           | 121,51          | 121,09          |
| Kembung                             | 110,95                           | 112,21          | 111,79          |
| Tenggiri                            | 102,05                           | 103,31          | 102,89          |
| Tongkol                             | 74,95                            | 76,21           | 75,79           |
| Manyung                             | 175,45                           | 176,71          | 176,29          |
| Ikan Lainnya                        | 718,05                           | 719,31          | 718,89          |
| Bawal Hitam                         | 65,25                            | 66,51           | 66,09           |
| Bawal Putih                         | 38,95                            | 40,21           | 39,79           |
| Talang-talang                       | 45,75                            | 47,01           | 46,59           |
| Kakap Putih                         | 98,95                            | 100,21          | 99,79           |
| Belanak                             | 73,55                            | 74,81           | 74,39           |
| Kuro/Senangin                       | 146,05                           | 147,31          | 146,89          |
| Cucut Tikus/Cucut Monyet            | 62,55                            | 63,81           | 63,39           |
| Pari Kekeh                          | 102,85                           | 104,11          | 103,69          |
| Udang Dogol                         | 27,25                            | 28,51           | 28,09           |
| Udang Putih/Cerbung                 | 69,05                            | 70,31           | 69,89           |
| Udang Windu                         | 43,77                            | 49,48           | 49,07           |
| Udang Lainnya                       | 220,35                           | 221,61          | 221,19          |
| Rajungan                            | 67,95                            | 69,21           | 68,79           |
| Binatang Berkulit Keras Lainnya     | 55,55                            | 56,81           | 56,39           |
| Cumi-cumi                           | 15,75                            | 17,01           | 16,59           |
| Kakap Merah                         | -                                | -               | 19,09           |
| <b>Kotawaringin Timur</b>           | <b>2 438,27</b>                  | <b>2 466,12</b> | <b>2 476,43</b> |



Lanjutan Tabel/Continued Table 5.5.7

| Jenis Komoditi<br><i>Comodities</i> | Triwulan III<br><i>Quarter III</i> |                 |                 |
|-------------------------------------|------------------------------------|-----------------|-----------------|
|                                     | 2018                               | 2019            | 2020            |
| (1)                                 | (8)                                | (9)             | (10)            |
| Selar                               | 123,35                             | 121,61          | 121,61          |
| Kembung                             | 110,65                             | 111,91          | 111,91          |
| Tenggiri                            | 99,75                              | 101,01          | 101,01          |
| Tongkol                             | 73,15                              | 74,41           | 74,41           |
| Manyung                             | 173,65                             | 174,91          | 174,91          |
| Ikan Lainnya                        | 704,55                             | 2065,65         | 705,81          |
| Bawal Hitam                         | 64,55                              | 65,81           | 65,81           |
| Bawal Putih                         | 37,65                              | 38,91           | 38,91           |
| Talang-talang                       | 44,65                              | 45,91           | 45,91           |
| Kakap Putih                         | 97,25                              | 98,51           | 98,51           |
| Belanak                             | 72,45                              | 73,71           | 73,71           |
| Kuro/Senangin                       | 146,85                             | 148,11          | 148,11          |
| Cucut Tikus/Cucut Monyet            | 65,45                              | 66,71           | 66,71           |
| Pari Kekeh                          | 103,55                             | 104,81          | 104,81          |
| Udang Dogol                         | 26,35                              | 27,61           | 27,61           |
| Udang Putih/Cerbung                 | 69,05                              | 70,31           | 70,31           |
| Udang Windu                         | 42,67                              | 48,39           | 48,39           |
| Udang Lainnya                       | 219,45                             | 220,71          | 220,71          |
| Rajungan                            | 65,35                              | 66,61           | 66,61           |
| Binatang Berkulit Keras Lainnya     | 54,45                              | 55,71           | 55,71           |
| Cumi-cumi                           | 14,45                              | 13,79           | 13,79           |
| Kakap Merah                         | -                                  | -               | 18,61           |
| <b>Kotawaringin Timur</b>           | <b>2 409,27</b>                    | <b>3 795,05</b> | <b>2 453,81</b> |

Lanjutan Tabel/Continued Table 5.5.7

| Jenis Komoditi<br>Comodities    | Triwulan IV<br>Quarter IV |                 |                 |
|---------------------------------|---------------------------|-----------------|-----------------|
|                                 | 2018                      | 2019            | 2020            |
| (1)                             | (11)                      | (12)            | (13)            |
| Selar                           | 107,85                    | 97,56           | 120,76          |
| Kembung                         | 104,35                    | 94,06           | 105,53          |
| Tenggiri                        | 76,85                     | 66,56           | 95,96           |
| Tongkol                         | 66,65                     | 56,36           | 65,36           |
| Manyung                         | 159,85                    | 149,56          | 171,02          |
| Ikan Lainnya                    | 662,85                    | 652,56          | 700,43          |
| Bawal Hitam                     | 56,05                     | 45,76           | 59,60           |
| Bawal Putih                     | 30,55                     | 20,26           | 30,98           |
| Talang-talang                   | 36,05                     | 25,76           | 42,26           |
| Kakap Putih                     | 78,05                     | 67,76           | 88,37           |
| Belanak                         | 63,85                     | 53,56           | 65,36           |
| Kuro/Senangin                   | 119,95                    | 109,66          | 144,11          |
| Cucut Tikus/Cucut Monyet        | 54,84                     | 44,55           | 62,75           |
| Pari Kekeh                      | 95,04                     | 84,75           | 97,91           |
| Udang Dogol                     | 23,75                     | 13,46           | 24,95           |
| Udang Putih/Cerbung             | 55,34                     | 45,05           | 67,10           |
| Udang Windu                     | 42,23                     | 47,96           | 44,56           |
| Udang Lainnya                   | 203,05                    | 192,76          | 214,85          |
| Rajungan                        | 59,64                     | 49,35           | 62,81           |
| Binatang Berkulit Keras Lainnya | 50,81                     | 40,52           | 49,19           |
| Cumi-cumi                       | 12,64                     | 5,28            | 12,29           |
| Kakap Merah                     | -                         | -               | 14,03           |
| <b>Kotawaringin Timur</b>       | <b>2 160,24</b>           | <b>1 963,03</b> | <b>2 340,14</b> |

Sumber/Source: Dinas Perikanan Kabupaten Kotawaringin Timur / Fishery Office of Kotawaringin Timur Regency

# BAB 6 ENERGI & INDUSTRI

*Energy & Industry*



Jumlah Pelanggan Air 2020  
*Number of Water Consumer 2020*

**30.330**

Air yang Disalurkan 2020  
*Distributed Water 2020*

**8.792.577 m<sup>3</sup>**



Jumlah Pelanggan Listrik di  
Kabupaten Kotawaringin Timur 2020  
*Number of Registered Electricity Costumers in Kotawaringin Timur  
Regency 2020*

**120.301**



## PENJELASAN TEKNIS

1. Pertambangan adalah suatu kegiatan pengambilan endapan bahan galian berharga dan bernilai ekonomis dari dalam kulit bumi, di bawah permukaan bumi dan di bawah permukaan air.
2. Avgas (*Aviation Gasoline*) adalah bahan bakar minyak berkadar oktan tinggi untuk pesawat bermesin torak, mempunyai titik beku yang rendah (maksimum  $-60^{\circ}\text{C}$ ).
3. Avtur (*Aviation Turbin*) adalah bahan bakar khusus untuk turbin/pesawat terbang, jenis khusus minyak tanah dengan proses penyulingan dari  $150^{\circ}\text{C}$  -  $250^{\circ}\text{C}$ .
  - Premium adalah jenis bahan bakar minyak. Dipergunakan di mesin pembakaran bagian dalam kecuali mesin pesawat terbang, di pasaran tersedia dalam bentuk Premium, Premix, Super TT dan BB2L.
  - Minyak Bakar adalah bahan bakar minyak dari jenis residu, lebih kental dari pada minyak diesel dan mempunyai titik tuang (*pour point*) yang lebih tinggi daripada minyak diesel.

## TECHNICAL NOTES

1. *Mining is the extraction of mineral deposits that valuable and having economic value of the earth crust, beneath the earth surface and below the water surface.*
2. *Avgas (Aviation Gasoline) is fuel with high octane levels for aircraft with piston engine, having low freezing point ( $-60^{\circ}\text{C}$  maximum).*
3. *Aviation fuel (Aviation Turbine) is a special fuel for turbine/aircraft, a special type of kerosene with the distillation process from  $150^{\circ}\text{C}$  -  $250^{\circ}\text{C}$ .*
  - *Premium is the type of fuel oil. Premium is used in inside combustion engines, except for aircraft engines, in the market available in the form of Premium, Premix, Super without Lead and BB2L (dedicated fuel for two stroke engines).*
  - *Fuel oil is the fuel oil from the type of residue, is more viscous than oil diesel and has higher pour point than diesel.*
  - *Naphtha is light petroleum distillate with final boiling point not exceeds  $220$  degrees Celsius.*

- Naphta adalah Sulingan minyak bumi ringan dengan titik didih akhir tidak melebihi 220 derajat Celcius.
4. LSWR (*Low Sulfur Waxy Residue*) adalah residu berllin dengan kadar belerang rendah yang diperoleh dari penyulingan atmosferik minyak bumi, misalnya residu minyak Minas dari Sumatera.
  4. *LSWR (Low Sulfur waxy Residue) is waxy residue with a low sulfur content obtained from atmospheric distillation of petroleum, such as Minas oil residue from Sumatera.*
  5. Perusahaan Listrik Negara (PLN) adalah Perusahaan Umum Milik Negara yang mempunyai aktivitas kegiatan pembangkitan, transmisi, dan distribusi tenaga listrik.
  5. *State Electricity Company (PLN) is a State-owned Public Company that has the activity of generation, transmission, and distribution of Electricity.*
  6. Perusahaan Gas Negara (PGN) adalah perusahaan milik pemerintah yang mempunyai aktivitas dalam pengolahan gas cair, produksi gas dengan karbonasi arang atau dengan pengolahan yang mencampur gas dengan gas alam, penyaluran gas cair melalui suatu sistem pipa.
  6. *National Gas Company (PGN) is government owned company that has activity in the processing of liquid gas, coal gas production by carbonation or by processing the gas mixing with natural gas, liquefied gas supply via a pipe system.*

7. Perusahaan Air Bersih adalah perusahaan yang mempunyai aktivitas dalam penampungan, penjernihan, dan penyaluran air baku atau air bersih dari terminal air melalui saluran air, pipa atau mobil tangki (dalam satu pengelolaan administrasi dengan kegiatan ekonomi) kepada rumah tangga, perusahaan industri, atau pengguna komersial lainnya.
8. Jumlah listrik/gas/air bersih yang terjual adalah banyaknya listrik/gas/air bersih yang disalurkan kepada para pelanggan.
7. *The Clean Water Companies is a companies that have activities in the reservoir, purification, and distribution of the raw water or clean water from water terminal through the conduit, pipe or tank car (within one administrative management of economic activity) to households, industries, or other commercial users.*
8. *The amount of Electricity/gas/clean water sold is the number of Electricity/gas /clean water distributed to customers.*





## ULASAN

## DESCRIPTION

## Energi

Dilihat dari jumlah pelanggan, pada tahun 2020 jumlah pelanggan PLN Sampit meningkat dari 114.687 pada tahun sebelumnya menjadi 120.301 atau naik 4,9 persen. Adapun produksi listrik total selama 2020 sebesar 317.454.575,36 KWh dengan total kwh yang dijual sebesar 296.120.088,00 Kwh.

Menurut PLN Sampit, pelanggan listrik di dominasi oleh pelanggan dengan pemakaian daya terpasang 450VA s.d 200 k VA yang mayoritas adalah pengguna rumah tangga. Sedangkan untuk daya >200kVA hanya ada 23 pelanggan yang mayoritas adalah perusahaan atau gedung pemerintahan.

Pada sisi distribusi air, Pemerintah daerah Kabupaten Kotawaringin Timur memiliki Badan Usaha Milik Daerah/ BUMD PDAM Tirta Mentaya. PDAM ini pada tahun 2020 mampu menyalurkan air sebanyak 8.792.577 m<sup>3</sup> kepada 30.330 pelanggan dengan nilai rupiah sebesar 35,82 milyar.

Pada tahun 2020 ini, masih terdapat beberapa desa yang blind spot listrik utamanya untuk wilayah kecamatan di hulu. Saat ini telah ada 6 unit kerja atau pos penyalur listrik

## Energy

*Judging from the number of customers, in 2020 the number of PLN Sampit customers increased from 114.687 in the previous year to 120.301, up 4,9 percent. The total electricity production during 2020 is 317.454.575,36 KWh with a total kwh sold for 296.120.088,00 Kwh.*

*According to PLN Sampit, electricity customers are dominated by customers with installed power of 450VA to 200 k VA, the majority of which are household users. Whereas for power > 200kVA there are only 23 customers, the majority of which are companies or government buildings.*

*On the water distribution side, the Kotawaringin Timur Regency Government has a Regionally Owned Enterprise / BUMD Tirta Mentaya PDAM. This PDAM in 2020 is capable of delivering 8.792.577 m<sup>3</sup> of water to 30.330 customers with a value of Rp 35,82 billion.*

*In 2020, there are still a number of villages that have electricity main blind spots for the upstream subdistrict area. At present there are 6 work units or electricity supply posts*

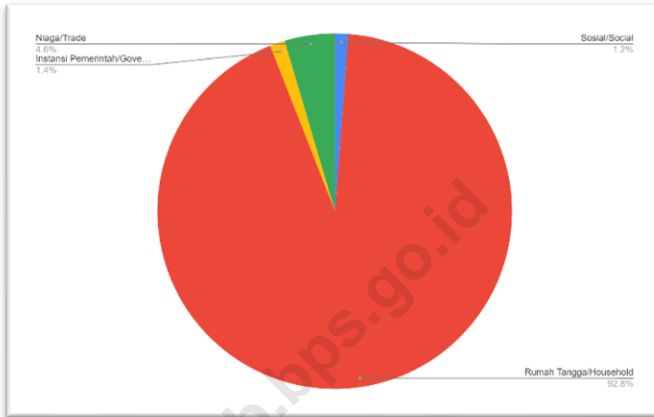
di Kabupaten Kotawaringin Timur. Kedepannya pemerintah daerah melalui Kepala Bappeda menyampaikan target yang harus dicapai yaitu semua desa di seluruh wilayah Kotawaringin Timur dapat dialiri listrik PLN .

Sampai dengan saat ini, PDAM Tirta Mentaya hanya menjangkau wilayah kota saja seperti Kecamatan Baamang dan Ketapang, diharapkan oleh pemerintah daerah bahwa PDAM mampu menjadi penyedia air bersih untuk seluruh wilayah Kabupaten Kotawaringin Timur.

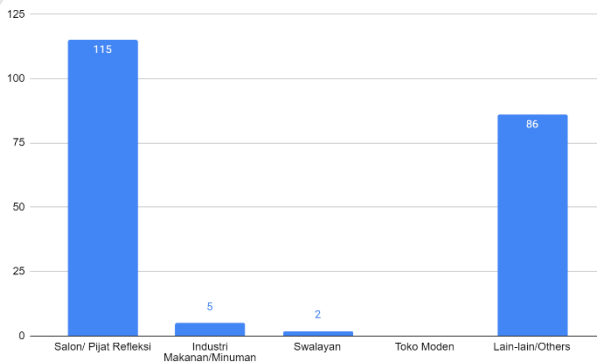
*in Kotawaringin Timur Regency. In the future, the regional government, through the Head of Bappeda, will deliver the target to be achieved, namely that all villages throughout the Kotawaringin Timur region can be electrified by PLN .*

*Until now, PDAM Tirta Mentaya only reaches urban areas such as the Baamang and Ketapang Districts, it is hoped by the local government that the PDAM is able to become a provider of clean water for the entire area of Kotawaringin Timur Regency*

**Gambar 10. Proporsi Pelanggan PDAM di Kabupaten Kotawaringin, 2020**  
*Picture*  
**Proportion of Costumers PDAM in Kotawaringin Timur, 2020**



**Gambar 11. Jumlah Ijin Usaha Menurut Jenisnya di Kabupaten Kotawaringin Timur, 2020**  
*Picture*  
**Number of Company Permit by Type in Kotawaringin Timur Regency, 2020**



## 6.1 Listrik/Electricity

**Tabel** 6.1.1 Daya Terpasang, Produksi, dan Distribusi Listrik PT. PLN (Persero) pada Cabang/Ranting PLN di Kabupaten Kotawaringin Timur, 2014 - 2020  
**Table** Installed Capacity, Production, and Distribution of Electricity of State Electricity Company at Branch Level in Kotawaringin Timur Regency, 2014-2020

| Tahun<br>Year | Daya Terpasang<br>Installed Capacity<br>(KW) | Produksi<br>Listrik<br>Production<br>(KWh) | Listrik<br>Terjual<br>Electricity<br>Sold (KWh) | Dipakai<br>Sendiri<br>Own Usage<br>(KWh) | Susut/<br>Hilang<br>Shrunked<br>(% KWh) |
|---------------|--|--|---|--|---|
| (1)           | (2)  | (3)  | (4)   | (5)                                      | (6)                                     |
| 2014          | 84 653 025                                   | 207 171 552,00                             | 178 068,00                                      | 459 634,00                               | 14%                                     |
| 2015          | 95 636 075                                   | 230 237 934,00                             | 204 942 439,00                                  | 653 356,00                               | 11%                                     |
| 2016          | 106 335 875                                  | 232 463 840,00                             | 204 709 065,00                                  | 904 782,00                               | 12%                                     |
| 2017          | 118 576 515                                  | 240 384 361,04                             | 216 618 308,00                                  | 508 890,94                               | 9,98%                                   |
| 2018          | 136 783 915                                  | 260 439 453,15                             | 259 252 470,76                                  | 1 186 982,39                             | 9,81%                                   |
| 2019          | 154 276 265                                  | 289 751 692,57                             | 263 252 406,00                                  | 856 993,97                               | 9,15%                                   |
| 2020          | 169 477 465                                  | 317 454 575,36                             | 296 120 088,00                                  | 323 072,33                               | 6,71%                                   |

Sumber/Source: PT. PLN Persero Sampit/PT PLN Sampit

**Tabel 6.1.2** Jumlah Pelanggan Listrik Menurut Kecamatan di Kabupaten Kotawaringin Timur, 2020  
*Table* Number of Registered Electricity Costumers by Subdistrict in Kotawaringin Timur Regency, 2020

| Unit<br>(1)               | Jumlah Pelanggan<br>Number of Customers |                |                |
|---------------------------|---|----------------|----------------|
|                           | 2018<br>(2)                             | 2019<br>(3)    | 2020<br>(4)    |
| Sampit                    | 59 787                                  | 63 086         | 65 547         |
| Kuala Kuayan              | 2 140                                   | 2 291          | 2 341          |
| Cempaka Mulia             | 4 810                                   | 5 049          | 5 200          |
| Bapinang                  | 2 772                                   | 3 053          | 3 154          |
| Samuda                    | 9 122                                   | 9 670          | 10 021         |
| Kota Besi                 | 4 612                                   | 4 876          | 5 112          |
| Tumbang Sangai            | 3 803                                   | 4 247          | 4 409          |
| Tumbang Kalang            | 2 577                                   | 2 705          | 2 811          |
| Parenggean                | 4 162                                   | 4 890          | 5 284          |
| Sebabi                    | 2 713                                   | 5 241          | 6 570          |
| Pagatan                   | 5 657                                   | 5 710          | 5 753          |
| Mendawai                  | 2 110                                   | 2 370          | 2 513          |
| Telaga Pulang             | 353                                     | 393            | 425            |
| Danau Sembuluh            | 1 042                                   | 1 106          | 1 161          |
| <b>Kotawaringin Timur</b> | <b>105 660</b>                          | <b>114 687</b> | <b>120 301</b> |

Sumber/Source: PT. PLN Persero Sampit/PT PLN Sampit

**Tabel** 6.1.3 Produksi Listrik Menurut Bulan di Kabupaten Kotawaringin Timur, 2020  
**Table** Monthly Production of Electricity in Kotawaringin Timur Regency, 2020

| Bulan<br>Month            | Sampit, Samuda, Kota Besi,<br>Cempaga Hulu, Bapinang,<br>Kuala Kuayan, Tumbang<br>Sangai, Tumbang Kalang,<br>Cempaka Mulia, dan<br>Parenggean, Sebabi, Danau<br>Sembuluh | Pegatan          | Mendawai         |
|---------------------------|--|------------------|------------------|
| (1)                       | (2)  | (3)              | (4)              |
| Januari/January           | 25 259 850   | 191 900          | 249 225          |
| Februari/February         | 24 379 836   | 190 350          | 251 040          |
| Maret/March               | 25 902 232   | 184 378          | 193 591          |
| April/April               | 26 259 450   | 198 192          | 202 778          |
| Mei/May                   | 27 357 638   | 212 414          | 254 087          |
| Juni/June                 | 26 051 384   | 220 556          | 313 628          |
| Juli/July                 | 25 965 805   | 190 536          | 293 069          |
| Agustus/August            | 26 907 162   | 201 756          | 309 291          |
| September/September       | 26 453 316   | 196 400          | 339 352          |
| Oktober/October           | 27 364 782   | 192 702          | 330 532          |
| November/November         | 27 017 140   | 199 352          | 323 069          |
| Desember/December         | 27 922 116   | 192 132          | 328 970          |
| <b>Kotawaringin Timur</b> | <b>316 840 711</b>   | <b>2 370 668</b> | <b>3 388 633</b> |

Lanjutan Tabel/*Continued Table* 6.1.3

| Bulan<br>Month              | Telaga Pulang  | Jumlah<br>Total  |
|-----------------------------|----------------|------------------|
| (1)                         | (5)            | (6)              |
| Januari/ <i>January</i>     | 75 242         | 494 725          |
| Februari/ <i>February</i>   | 77 991         | 539 928          |
| Maret/ <i>March</i>         | 70 835         | 514 774          |
| April/ <i>April</i>         | 79 104         | 571 478          |
| Mei/ <i>May</i>             | 77 650         | 543 167          |
| Juni/ <i>June</i>           | 80 347         | 587 681          |
| Juli/ <i>July</i>           | 79 699         | 526 870          |
| Agustus/ <i>August</i>      | 83 829         | 505 768          |
| September/ <i>September</i> | 83 797         | 536 698          |
| Oktober/ <i>October</i>     | 82 010         | 480 708          |
| November/ <i>November</i>   | 86 904         | 471 464          |
| Desember/ <i>December</i>   | 85 616         | 459 663          |
| <b>Kotawaringin Timur</b>   | <b>963 024</b> | <b>6 232 924</b> |

Catatan / Note : <sup>1</sup> Grid Sistem Barito

Sumber / Source: PT. PLN Persero Sampit / PT PLN Sampit

**Tabel** 6.1.4 Produksi dan Pemakaian Listrik Menurut Bulan di Kabupaten Kotawaringin Timur, 2020  
**Table** Monthly Production and Consumption of Electricity in Kotawaringin Timur Regency, 2020

| Bulan<br>Month            | Produksi<br>Production | Pemakaian<br>Consumption (Kwh) |                   |
|---------------------------|------------------------|--------------------------------|-------------------|
|                           |                        | Dijual<br>Sold                 | Rugi<br>Loses     |
| (1)                       | (2)                    | (3)                            | (4)               |
| Januari/January           | 25 572 648             | 23 376 096                     | 2 196 552         |
| Februari/February         | 24 722 807             | 22 734 639                     | 1 988 168         |
| Maret/March               | 26 155 391             | 24 019 884                     | 2 135 507         |
| April/April               | 26 093 608             | 24 746 154                     | 1 347 454         |
| Mei/May                   | 27 312 062             | 25 290 045                     | 2 022 017         |
| Juni/June                 | 26 094 285             | 24 183 862                     | 1 910 423         |
| Juli/July                 | 25 907 421             | 24 240 286                     | 1 667 135         |
| Agustus/August            | 26 841 694             | 25 075 217                     | 1 766 477         |
| September/September       | 26 497 579             | 25 104 515                     | 1 393 064         |
| Oktober/October           | 27 352 765             | 25 568 105                     | 1 784 660         |
| November/November         | 27 039 314             | 25 452 731                     | 1 586 583         |
| Desember/December         | 27 865 002             | 26 328 554                     | 1 536 448         |
| <b>Kotawaringin Timur</b> | <b>317 454 575</b>     | <b>296 120 088</b>             | <b>21 334 487</b> |

Sumber/Source: PT. PLN Persero Sampit/PT PLN Sampit



**Tabel 6.1.5** Banyaknya Langganan Daya Terpasang Menurut Bulan Di Misip Sampit Di Kabupaten Kotawaringin Timur, 2020  
**Table** Number of Power Installed Clients by Month in Misip Sampit in Kotawaringin Timur Regency, 2020

| Bulan<br>Month      | TR<br>450VA s.d <200kVA |   | TM<br>>200kVA        |   |
|---------------------|-------------------------|---|----------------------|---|
|                     | Pelanggan<br>Clients    | Daya Terpasang<br>(VA) Power<br>Installed | Pelanggan<br>Clients | Daya Terpasang<br>(VA) Power<br>Installed |
| (1)                 | (2)                     | (3)                                       | (4)                  | (5)                                       |
| Januari/January     | 114 738                 | 131 295 585                               | 20                   | 23 059 680                                |
| Februari/February   | 115 267                 | 131 955 835                               | 20                   | 23 059 680                                |
| Maret/March         | 115 746                 | 132 628 385                               | 21                   | 24 724 680                                |
| April/April         | 115 917                 | 133 074 735                               | 22                   | 27 494 680                                |
| Mei/May             | 108 325                 | 122 113 735                               | 19                   | 18 074 680                                |
| Juni/June           | 117 631                 | 135 303 535                               | 23                   | 27 699 680                                |
| Juli/July           | 118 359                 | 136 059 685                               | 23                   | 27 594 680                                |
| Agustus/August      | 118 608                 | 136 440 685                               | 23                   | 27 594 680                                |
| September/September | 118 979                 | 137 555 935                               | 23                   | 27 594 680                                |
| Oktober/October     | 119 190                 | 138 656 635                               | 23                   | 27 594 680                                |
| November/November   | 119 450                 | 139 051 035                               | 23                   | 27 594 680                                |
| Desember/December   | 119 579                 | 139 298 985                               | 23                   | 27 594 680                                |

Lanjutan Tabel/Continued Table 6.1.5

| Bulan<br>Month      | Jumlah<br>Total      |  |
|---------------------|----------------------|--|
|                     | Pelanggan<br>Clients | Daya Terpasang (VA)<br>Power Installed |
| (1)                 | (6)                  | (7)                                    |
| Januari/January     | 114 758              | 154 355 265                            |
| Februari/February   | 115 287              | 155 015 515                            |
| Maret/March         | 115 767              | 157 353 065                            |
| April/April         | 115 939              | 160 569 415                            |
| Mei/May             | 108 344              | 140 188 415                            |
| Juni/June           | 117 654              | 163 003 215                            |
| Juli/July           | 118 382              | 163 654 365                            |
| Agustus/August      | 118 631              | 164 035 365                            |
| September/September | 119 002              | 165 150 615                            |
| Oktober/October     | 119 213              | 166 251 315                            |
| November/November   | 119 473              | 166 645 715                            |
| Desember/December   | 119 602              | 166 893 665                            |

Sumber/Source: PT. PLN Persero Sampit/PT PLN Sampit

**Tabel 6.1.6** Jumlah Pemakai Listrik Menurut Jenis Tarif Di Kabupaten Kotawaringin Timur, 2020  
*Number of Consumer of Electricity by Kind of Billings in Kotawaringin Timur Regency, 2020*

| Jenis Tarif<br><i>Billing Types</i> | Pelanggan<br><i>Clients</i> | Persentase<br><i>Percentage</i> | Keterangan   |
|-------------------------------------|-----------------------------|---------------------------------|--|
| (1)                                 | (2)                         | (3)                             | (4)  |
| S2                                  | 2 703                       | 2.26%                           | Pelayanan sosial kecil sampai dengan sedang (450 VA - 200 kVA) |
| S3                                  | 2                           | 0.00%                           | ...  |
| R1                                  | 105 173                     | 87.94%                          | Rumah Tangga Kecil (450 VA- 2.200VA)                           |
| R2                                  | 1 284                       | 1.07%                           | Rumah Tangga Menengah (3.500 VA - 5.500 VA)                    |
| R3                                  | 93                          | 0.08%                           | Rumah Tangga Besar (6.600 VA ke atas)                          |
| I1                                  | 15                          | 0.01%                           | Industri Kecil/ Rumah Tangga (450VA - 14kVA)                   |
| I2                                  | 8                           | 0.01%                           | Industri Sedang (14 kVA - 200 kVA)                             |
| I3                                  | 6                           | 0.01%                           | Industri Menengah (diatas 200 kVA)                             |
| I4                                  | 0                           | 0.00%                           | ...  |
| B1                                  | 8 589                       | 7.18%                           | Bisnis Kecil (450VA -5.500 VA)                                 |
| B2                                  | 948                         | 0.79%                           | Bisnis Menengah (6.600 VA - 200 kVA)                           |
| B3                                  | 8                           | 0.01%                           | Bisnis Besar (di atas 200 kVA)                                 |
| P1                                  | 649                         | 0.54%                           | Kantor Pemerintah Kecil dan Sedang (450 VA -200 kVA)           |
| P2                                  | 1                           | 0.00%                           | Kantor Pemerintah Besar (di atas 200 kVA)                      |
| P3                                  | 97                          | 0.08%                           | Penerangan jalan umum  |
| L                                   | 26                          | 0.02%                           | Layanan Khusus   |
| <b>Jumlah/ Total</b>                | <b>119 602</b>              | <b>100.00%</b>                  | -  |

Sumber/Source: PT. PLN Persero Sampit/PT PLN Sampit

## 6.2 Distribusi Air/Water Supply

**Tabel 6.2.1** Jumlah Pelanggan dan Air yang Disalurkan Menurut Jenis Pelanggan di Kabupaten Kotawaringin Timur, 2020  
*Number of Customer and Distributed Clean Water by Type of Customer in Kotawaringin Timur Regency, 2020*

| Jenis Pelanggan<br><i>Type of customers</i>        | Pelanggan<br><i>Customers</i> | Air Disalurkan<br><i>Distributes Water (m<sup>3</sup>)</i> | Nilai<br><i>Value (rupiah)</i> |
|--|-------------------------------|--|--------------------------------|
| (1)  | (2)                           | (3)  | (4)                            |
| Sosial/ <i>Social</i>                              | 369                           | 169 240  | 313 881 690                    |
| Rumah Tangga/ <i>Household</i>                     | 28 156                        | 7 845 229  | 29 183 158 955                 |
| Instansi Pemerintah/ <i>Government Institution</i> | 416                           | 366 282  | 2 711 776 240                  |
| Niaga/ <i>Trade</i>                                | 1 383                         | 390 068  | 3 396 756 770                  |
| Industri/ <i>Industry</i>                          | 6                             | 21 758   | 217 770 000                    |
| Khusus/ <i>Exclusive</i>                           | -                             | -  | -                              |
| Kotawaringin Timur 2020                            | 30 330                        | 8 792 577  | 35 823 343 655                 |
| 2019   | 28 876                        | 6 657 597  | 34 921 835 495                 |
| 2018   | 27 941                        | 7 777 935  | 31 280 585 240                 |

Sumber/*Source*: Perusahaan Air Minum Daerah (PDAM) Kabupaten Kotawaringin Timur/ *Water Supply Establishment of Kotawaringin Timur Regency*

**Tabel 6.2.2** Distribusi Air Menurut Bulan di Kabupaten Kotawaringin Timur, 2020  
*Number of Customer and Distributed Clean Water by Type of Customer in Kotawaringin Timur Regency, 2020*

| Bulan<br>Month          | Produksi<br>Production | Dijual<br>Sold | Dipakai<br>Sendiri<br>Private Used | Susut/Hilang<br>Loss |
|-------------------------|------------------------|----------------|------------------------------------|----------------------|
| (1)                     | (2)                    | (3)            | (4)                                | (5)                  |
| Januari/January         | 1 148 103              | 738 705        | 22 736                             | 386 662              |
| Februari/February       | 1 102 937              | 723 250        | 21 232                             | 358 455              |
| Maret/March             | 1 089 570              | 677 803        | 20 084                             | 391 683              |
| April/April             | 1 127 873              | 726 428        | 21 048                             | 380 397              |
| Mei/May                 | 1 138 351              | 739 079        | 22 400                             | 376 872              |
| Juni/June               | 1 140 527              | 729 856        | 20 139                             | 390 532              |
| Juli/July               | 1 145 985              | 730 340        | 20 912                             | 394 733              |
| Agustus/August          | 1 163 412              | 778 230        | 23 796                             | 361 386              |
| September/September     | 1 161 565              | 720 669        | 25 839                             | 415 057              |
| Oktober/October         | 1 166 105              | 760 487        | 26 878                             | 378 740              |
| November/November       | 1 133 392              | 752 798        | 24 235                             | 356 359              |
| Desember/December       | 1 160 358              | 714 932        | 25 313                             | 420 113              |
| Kotawaringin Timur 2020 | 13 678 178             | 8 792 577      | 274 612                            | 4 610 989            |
| 2019                    | 11 244 461             | 7 985 035      | 280 887                            | 2 978 539            |
| 2018                    | 10 279 547             | 7 777 935      | 279 991                            | 2 224 492            |

Sumber/Source: Perusahaan Air Minum Daerah (PDAM) Kabupaten Kotawaringin Timur/ *Water Supply Establishment of Kotawaringin Timur Regency*

## 6.3 Industri/ Industry

**Tabel** 6.3.1 Jumlah Ijin Usaha Menurut Jenisnya di Kabupaten Kotawaringin Timur, 2020  
*Table* 6.3.1 Number of Company Permit by Type in Kotawaringin Timur Regency, 2020

| Sarana Perdagangan<br><i>Trading Facilities</i> | 2019       | 2020       |
|---|------------|------------|
| (1)   | (2)        | (3)        |
| Salon/ Pijat Refleksi                           | 3          | 115        |
| Industri Makanan/Minuman                        | 3          | 5          |
| Swalayan  | 7          | 2          |
| Toko Moden                                      | -          | -          |
| Lain-lain/ <i>Others</i>                        | 256        | 86         |
| <b>Kotawaringin Timur</b>                       | <b>269</b> | <b>208</b> |

Sumber / Source: DPMPPTSP- Dinas Penanaman Modal Pelayanan Terpadu Satu Pintu Kabupaten Kotawaringin Timur / DPMPPTSP - Licensing Service and Investment Office of Kotawaringin Timur Regency

**Tabel 6.3.2** Jumlah Ijin Usaha Industri Menurut Jenisnya di Kabupaten Kotawaringin Timur, 2020  
*Number of Industrial Permit by Type in Kotawaringin Timur Regency, 2020*

| Industri<br><i>Industry</i> | 2019      | 2020       |
|-----------------------------|-----------|------------|
| (1)                         | (2)       | (3)        |
| Industri Air Minum          | 2         | 17         |
| Industri Es Batu            | 1         | 1          |
| Industri Kapal dan Perahu   | -         | -          |
| Industri Batako             | 1         | 12         |
| Industri Makanan            | 3         | 31         |
| Lainnya                     | 10        | 122        |
| <b>Kotawaringin Timur</b>   | <b>17</b> | <b>186</b> |

Sumber/*Source*: DPMPPTSP- Dinas Penanaman Modal Pelayanan Terpadu Satu Pintu Kabupaten Kotawaringin Timur /*DPMPPTSP - Licensing Service and Investment Office of Kotawaringin Timur Regency*

**Tabel** 6.3.3 Jumlah Penerbitan Tanda Daftar Perusahaan di Wilayah Kabupaten Kotawaringin Timur, 2020  
**Table** Number of Establishments List by Type of Business Entity In Kotawaringin Timur Regency, 2020

| Industri<br><i>Industry</i> | 2019      | 2020         |
|-----------------------------|-----------|--------------|
| (1)                         | (2)       | (3)          |
| Industri Air Minum          | 2         | 17           |
| Industri Es Batu            | 1         | 1            |
| Industri Kapal dan Perahu   | -         | -            |
| Industri Batako             | 1         | 12           |
| Industri Makanan            | 3         | 31           |
| Lainnya                     | 10        | 1 733        |
| <b>Kotawaringin Timur</b>   | <b>17</b> | <b>1 776</b> |

Sumber / Source: DPMPTSP - Dinas Penanaman Modal Pelayanan Terpadu Satu Pintu Kabupaten Kotawaringin Timur / DPMPTSP - Licensing Service and Investment Office of Kotawaringin Timur Regency



**Tabel 6.3.4** Jumlah Penerbitan Izin Perdagangan/SIUP di Wilayah Kabupaten Kotawaringin Timur, 2020  
*Table* *Number of Issuance of Trading Licenses in the Regency of Kotawaringin Timur Regency, 2020*

| Tipe Badan Hukum<br><i>Type of Business Entity</i> | 2019       | 2020         |
|--|------------|--------------|
| (1)  | (2)        | (3)          |
| Perseroan Terbatas (PT) / <i>Limited Persero</i>   | 80         | 73           |
| CV   | 63         | 133          |
| Perusahaan Perorangan                              | 272        | 1 794        |
| <b>Kotawaringin Timur</b>                          | <b>415</b> | <b>2 000</b> |

Sumber/*Source*: DPMPSTP- Dinas Penanaman Modal Pelayanan Terpadu Satu Pintu Kabupaten Kotawaringin Timur / *DPMPSTP - Licensing Service and Investment Office of Kotawaringin Timur Regency*

**Tabel** 6.3.5 Jumlah Kinerja Urusan Penanaman Modal Pemerintah Daerah Kabupaten Kotawaringin Timur, 2017-2020  
**Table** *Result of Capital Investment Performances of Regional Government of Kotawaringin Timur Regency, 2017-2020*

| Tahun<br>Year | Penanaman Modal Dalam Negeri/<br>PMDN |          | Penanaman Modal Asing/ PMA |           |
|---------------|---------------------------------------|----------|----------------------------|-----------|
|               | Miliar Rupiah                         | 000 US\$ | Miliar Rupiah              | US\$      |
| (1)           | (2)                                   | (3)      | (4)                        | (5)       |
| 2017          | 8 746,54                              | -        | 17 315,59                  | 2 072 151 |
| 2018          | 15 021,38                             | -        | 25 645,01                  | 1 034 300 |
| 2019          | 5 530,51                              | -        | 34 298,63                  | 2 489 919 |
| 2020          | 759 226,18                            | -        | 573 167,41                 | 407 006   |

Sumber/Source: DPMPSTP- Dinas Penanaman Modal Pelayanan Terpadu Satu Pintu Kabupaten Kotawaringin Timur / DPMPSTP  
 - Licensing Service and Investment Office of Kotawaringin Timur Regency

# BAB 7

## PARIWISATA

*Tourism*

### JUMLAH AKOMODASI

NUMBER OF ACCOMODATIONS

82  
HOTEL

176  
RESTORAN  
*Restaurant*



58.617

WISATAWAN  
*Visitors*



## PENJELASAN TEKNIS

1. Konsep dan definisi pariwisata mengikuti rekomendasi *World Tourism Organization* (WTO) dan *International Union of Office Travel Organization* (IUOTO).
2. Akomodasi ialah suatu usaha yang menggunakan suatu bangunan atau sebagian bangunan yang disediakan secara khusus, dan setiap orang dapat menginap, makan serta memperoleh pelayanan dan fasilitas lainnya dengan pembayaran. Akomodasi dibedakan antara hotel dan akomodasi lainnya. Ciri khusus dari hotel adalah mempunyai restoran yang berada di bawah manajemen hotel tersebut.
3. Hotel berbintang yaitu hotel yang telah memenuhi persyaratan yang telah ditentukan seperti persyaratan fisik, bentuk pelayanan yang diberikan, kualifikasi tenaga kerja, jumlah kamar dan lainnya. Hotel tidak berbintang yaitu hotel yang tidak memenuhi persyaratan yang telah ditentukan.
4. Tingkat penghunian kamar hotel adalah persentase banyaknya malam kamar yang dihuni terhadap banyaknya malam kamar yang tersedia.

## TECHNICAL NOTES

1. *The concept and definition of tourism refers to the recommendations of the World Tourism Organization (WTO) and International Union of Office Travel Organization (IUOTO).*
2. *An accommodation is an establishment using a building or a part of a building, prepared commercially for any person to stay, eat and obtain service as well as other facilities. Accommodation is segregated into hotel and other accommodations. The special characteristic of hotel is having a restaurant under hotel management.*
3. *A star hotel is an accommodation which meets specified standards regarding physical requirements, services provided, manpower qualifications, number of room available, etc. A non-classified hotel is an accommodation which has not met the requirements previously mentioned.*
4. *Room occupancy rate is the number of room-nights occupied divided by the number of room-nights available, multiplied by 100 percent.*

5. Rata-rata lamanya tamu menginap adalah hasil bagi antara banyaknya malam tempat tidur yang terpakai dengan banyaknya tamu yang menginap di hotel dan akomodasi lainnya.
  6. Wisatawan mancanegara ialah setiap pengunjung yang mengunjungi suatu negara di luar tempat tinggalnya, didorong oleh satu atau beberapa keperluan tanpa bermaksud memperoleh penghasilan di tempat yang dikunjungi dan lamanya kunjungan tersebut tidak lebih dari satu tahun (12 bulan).
  7. Usaha penyediaan akomodasi adalah usaha yang menyediakan pelayanan penginapan yang dapat dilengkapi dengan pelayanan pariwisata lainnya. Usaha penyediaan akomodasi dapat berupa hotel, vila, pondok wisata, bumi perkemahan, persinggahan karavan, dan akomodasi lainnya yang digunakan untuk tujuan pariwisata.
  8. Hotel adalah penyediaan akomodasi secara harian berupa kamar-kamar di dalam satu bangunan yang dapat dilengkapi dengan jasa pelayanan makan dan minum, kegiatan hiburan dan atau fasilitas lainnya. Hotel terdiri dari hotel berbintang dan hotel non-bintang.
5. *Average length of stay is the number of bed-nights used divided by the number of guests staying at the accommodations.*
  6. *A foreign visitor is any person visiting a country other than his usual place of residence for any reason other than for earning earning income in the country visited, and the length of stay is no more than one year (12 months).*
  7. *The business of providing accommodation is a business that provides specialty services that can be equipped with other tourism services. It includes hotel, villa, cottage, camping, caravan stop, and other accommodation that are used for tourism purposes.*
  8. *Hotel is a daily supply of accommodation rooms within a building which can be equipped with eating and drinking services, entertainment activities and/or other facilities. Hotel consists of a classified hotel and a non-classified hotel.*

9. Hotel bintang adalah usaha penyediaan jasa pelayanan penginapan, makan minum serta jasa lainnya bagi umum dengan menggunakan sebagian atau seluruh bangunan. Usaha ini dikelola secara komersial serta memenuhi ketentuan persyaratan sebagai hotel bintang (termasuk berlian) yang ditetapkan dalam surat keputusan instansi yang membinanya. Misalnya hotel bintang lima, hotel bintang empat dan seterusnya
9. *A star hotel is the business of providing an accommodation, eating and drinking as well as other services for the public by using a building or a part of a building. It is managed commercially and meets specified requirements as a star hotel (including diamonds) set forth in the decree of fostering agency. For example, five star hotel, four star hotel, and so on.*





## ULASAN

Kabupaten Kotawaringin Timur memiliki sektor pariwisata yang sangat potensial untuk dikembangkan. Namun pada tahun 2020 sektor pariwisata di Kabupaten Kotawaringin Timur, mengalami penurunan kunjungan wisatawan baik mancanegara maupun domestik. Jumlah kunjungan mancanegara ke Kabupaten Kotawaringin Timur tercatat hanya 7 wisatawan. Sedangkan wisatawan domestik tercatat sebanyak 58.610 wisatawan pada tahun 2020. Bila dibandingkan dengan tahun 2019, wisatawan mancanegara dan domestik tahun 2020 yang melakukan kunjungan ke Kabupaten Kotawaringin Timur mengalami penurunan yang signifikan. Penurunan ini dikarenakan ada pembatasan sosial bersekala besar (PSBB) di seluruh Indonesia sebagai tindakan untuk mencegah penyebaran Virus Corona (Covid-19) yang sedang marak terjadi di seluruh penjuru dunia.

Penurunan sektor pariwisata juga terlihat dari berkurangnya jumlah restoran atau rumah

## DESCRIPTION

*Kotawaringin Timur Regency has a tourism sector that is very potential to be developed. However, in 2020 the tourism sector in Kotawaringin Timur Regency has been an decrease foreign and domestic tourist arrivals. The number of foreign visits to Kotawaringin Timur Regency is recorded only 7 tourists. Meanwhile, domestic tourist were 58.610 tourists recorded in 2020. When compared with 2019, foreign and domestic tourists in 2020 who visited Kotawaringin Timur Regency experienced a significant decline. This decrease is because there are large scale social restrictions (PSBB) throughout Indonesia as a measure to prevent the spread of Corona Virus (Covid-19) that was rife throughout the world.*

*The decline in the tourism sector can also be seen from the*

makan jika dibandingkan dengan tahun 2019. Masih menurut Dinas Kebudayaan dan Pariwisata Kabupaten Kotawaringin Timur, jumlah restoran atau rumah makan pada tahun 2020 sebanyak 176 restoran atau rumah makan yang tersebar hampir diseluruh kecamatan. Jumlah ini turun 6 hingga 7 persen dari tahun sebelumnya yakni sebanyak 189 restoran atau rumah makan.

Dari 17 kecamatan hanya ada 3 kecamatan yang tidak memiliki fasilitas restoran atau rumah makan yakni Kecamatan Pulau Hanaut, Seranau, dan Tualan Hulu. Sedangkan kecamatan dengan fasilitas restoran atau rumah makan terbanyak adalah Kecamatan Mentawa Baru Ketapang.

Pada fasilitas akomodasi lain seperti hotel, pada tahun 2020 Dinas Kebudayaan dan Pariwisata Kabupaten Kotawaringin Timur mencatat setidaknya terdapat 82 hotel. Terdapat 6 kecamatan yang tidak memiliki fasilitas akomodasi hotel yakni Kecamatan Pulau Hanaut, Seranau, Mentaya Hilir Utara,

*reduction in the number of restaurants when compared to 2019. According to the East Kotawaringin Regency Culture and Tourism Office, the number of restaurants in 2020 was 176 restaurants spread across almost all districts. This number decreased 6 to 7 percent from the previous year, namely as many as 189 restaurants or restaurants.*

*Of the 17 sub-districts there are only 3 sub-districts that do not have restaurants facilities, namely the sub-districts of Pulau Hanaut, Seranau, and Tualan Hulu. While the sub-district with the most restaurants facilities is the Mentawa Baru Ketapang subdistrict.*

*In other accommodation facilities such as hotels, in 2020 the Kotawaringin Timur District Culture and Tourism Office recorded at least hotels. In almost all districts there are these accommodation facilities except Pulau Hanaut, Seranau, Mentaya Hilir Utara, Kota Besi, Cempaga and Tualan Hulu Districts.*

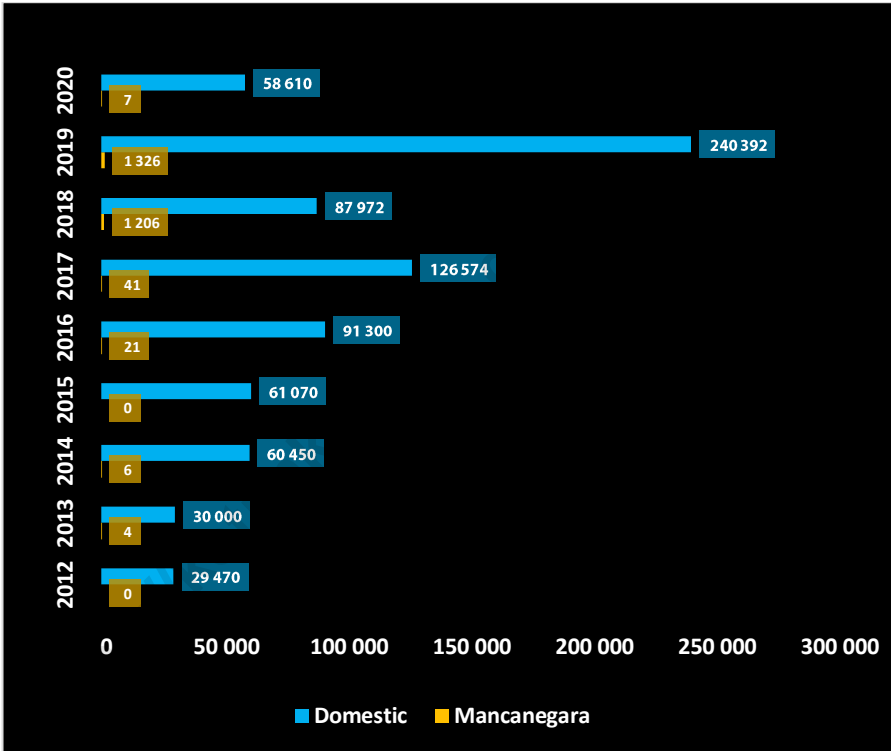
Kota Besi, Cempaga dan Tualan Hulu.

Potensi sektor Pariwisata juga dapat terlihat dari adanya peninggalan sejarah dan kepurbakaaan di Kabupaten Kotawaringin Timur. Menurut Dinas Kebudayaan dan Pariwisata Kabupaten Kotawaringin Timur, barang disebut bersejarah jika memiliki kisahnya dan telah ada minimal 50 tahun. Pada tahun 2020 dinas terkait melakukan update kembali jumlah barang kepurbakalaan guna menginventaris data terbaru berkaitan dengan peninggalan bersejaran. Tercatat pada tahun 2020 ada 20 tugu/monumen, 37 rumah betang, 231 kompleks sandung dan 255 kompleks sapundu ditambah 14 unit makam. Dari sektor wisata alam, Pantai Ujung Pandaran menjadi daya tarik bagi para pengunjung. Beberapa kegiatan berskala regional telah diadakan di Ujung Pandaran yang diharapkan dapat mempromosikan tempat tersebut.

*The potential of the tourism sector can also be seen from the historical and archaeological heritage in Kotawaringin Timur Regency. According to the Office of Culture and Tourism of Kotawaringin Timur Regency, goods are called historic if they have a story and have been there for at least 50 years. In 2020, the relevant service re-updated the number of archaeological goods to inventory the latest data due to the relics. Noted in 2020 there are 20 monuments / monuments, 37 longhouses, 231 complexes and 255 complex sapundu plus 14 grave units. From the natural tourism sector, Ujung Pandaran Beach is an attraction for visitors. Several regional-scale activities have been held at Ujung Pandaran which are expected to promote the place.*



**Gambar 12. Jumlah Wisatawan Mancanegara dan Domestik di Kabupaten Kotawaringin Timur, 2013 – 2020**  
*Picture Number of International and Domestic Visitors in Kotawaringin Timur Regency, 2013-2020*



Sumber/Source: Dinas Kebudayaan dan Pariwisata Kabupaten Kotawaringin Timur/ *Culture and Tourism Department of Kotawaringin Timur Regency*



**Tabel 7.1** Jumlah Restoran/Rumah Makan Menurut Kecamatan di Kabupaten Kotawaringin Timur, 2016-2020  
*Number of Restaurant by Subdistrict in Kotawaringin Timur Regency, 2016-2020*

| Kecamatan<br>Subdistrict      | 2016       | 2017       | 2018       | 2019       | 2020       |
|-------------------------------|------------|------------|------------|------------|------------|
| (1)                           | (2)        | (3)        | (4)        | (5)        | (6)        |
| Mentaya Hilir Selatan         | 15         | 4          | 4          | 4          | 4          |
| Teluk Sampit                  | 5          | 5          | 5          | 5          | 4          |
| Pulau Hanaut                  | -          | -          | -          | -          | -          |
| Mentawa Baru<br>Ketapang      | 64         | 64         | 73         | 84         | 81         |
| Seranau                       | -          | -          | -          | -          | -          |
| Mentaya Hilir Utara           | 4          | 4          | 5          | 5          | 3          |
| Kota Besi                     | 8          | 8          | 8          | 8          | 8          |
| Telawang                      | 10         | 10         | 10         | 11         | 11         |
| Baamang                       | 22         | 22         | 24         | 25         | 23         |
| Cempaga                       | 4          | 4          | 4          | 4          | 4          |
| Cempaga Hulu                  | 20         | 20         | 20         | 20         | 16         |
| Parenggean                    | 5          | 5          | 7          | 7          | 7          |
| Tualan Hulu                   | -          | -          | -          | -          | -          |
| Mentaya Hulu                  | 2          | 5          | 5          | 5          | 5          |
| Bukit Santuai                 | 1          | 1          | 1          | 1          | 1          |
| Antang Kalang                 | 5          | 5          | 5          | 5          | 4          |
| Telaga Antang                 | 5          | 5          | 5          | 5          | 5          |
| <b>Kotawaringin<br/>Timur</b> | <b>170</b> | <b>162</b> | <b>176</b> | <b>189</b> | <b>176</b> |

Sumber/Source: Dinas Kebudayaan dan Pariwisata Kabupaten Kotawaringin Timur/ *Coulture and Tourism Department of Kotawaringin Timur Regency*

**Tabel** 7.2 Jumlah Akomodasi Hotel Menurut Kecamatan di Kabupaten Kotawaringin Timur, 2016 – 2020  
**Table** *Number of Hotel Accomodations by Subdistrict in Kotawaringin Timur Regency, 2016 – 2020*

| Kecamatan<br><i>Subdistrict</i> | Hotel     |           |           |           |           |
|---------------------------------|-----------|-----------|-----------|-----------|-----------|
|                                 | 2016      | 2017      | 2018      | 2019      | 2020      |
| (1)                             | (2)       | (3)       | (4)       | (5)       | (6)       |
| Mentaya Hilir Selatan           | 2         | 2         | 2         | 2         | 2         |
| Teluk Sampit                    | 1         | 3         | 3         | 3         | 3         |
| Pulau Hanaut                    | -         | -         | -         | -         | -         |
| Mentawa Baru Ketapang           | 45        | 45        | 47        | 50        | 51        |
| Seranau                         | -         | -         | -         | -         | -         |
| Mentaya Hilir Utara             | -         | -         | -         | -         | -         |
| Kota Besi                       | -         | -         | -         | -         | -         |
| Telawang                        | 1         | 2         | 3         | 4         | 5         |
| Baamang                         | 10        | 11        | 10        | 11        | 10        |
| Cempaga                         | -         | -         | -         | -         | -         |
| Cempaga Hulu                    | 2         | 1         | 1         | 1         | 1         |
| Parenggean                      | 3         | 3         | 4         | 4         | 4         |
| Tualan Hulu                     | -         | -         | -         | -         | -         |
| Mentaya Hulu                    | 2         | 3         | 3         | 3         | 3         |
| Bukit Santuai                   | 1         | 1         | 1         | 1         | 1         |
| Antang Kalang                   | 1         | 1         | 1         | 1         | 1         |
| Telaga Antang                   | -         | 1         | 1         | 1         | 1         |
| <b>Kotawaringin Timur</b>       | <b>68</b> | <b>73</b> | <b>76</b> | <b>81</b> | <b>82</b> |



Lanjutan Tabel/Continued Table 7.2

| Kecamatan<br>Subdistrict | Kamar<br>Room |       |       |       |       |
|--------------------------|---------------|-------|-------|-------|-------|
|                          | 2016          | 2017  | 2018  | 2019  | 2020  |
| (1)                      | (7)           | (8)   | (9)   | (10)  | (11)  |
| Mentaya Hilir Selatan    | 18            | 20    | 20    | 20    | 20    |
| Teluk Sampit             | 10            | 30    | 30    | 30    | 30    |
| Pulau Hanaut             | -             | -     | -     | -     | -     |
| Mentawa Baru Ketapang    | 1 402         | 1 431 | 1 431 | 1 523 | 1 543 |
| Seranau                  | -             | -     | -     | -     | -     |
| Mentaya Hilir Utara      | -             | -     | -     | -     | -     |
| Kota Besi                | -             | -     | -     | -     | -     |
| Telawang                 | 12            | 23    | 34    | 54    | 74    |
| Baamang                  | 213           | 251   | 221   | 291   | 267   |
| Cempaga                  | -             | -     | -     | -     | -     |
| Cempaga Hulu             | 18            | 11    | 11    | 11    | 11    |
| Parenggean               | 26            | 30    | 39    | 39    | 39    |
| Tualan Hulu              | -             | -     | -     | -     | -     |
| Mentaya Hulu             | 22            | 32    | 32    | 32    | 32    |
| Bukit Santuai            | 6             | 8     | 8     | 8     | 8     |
| Antang Kalang            | 8             | 10    | 10    | 10    | 10    |
| Telaga Antang            | -             | 11    | 11    | 11    | 11    |
| Kotawaringin Timur       | 1 735         | 1 857 | 1 847 | 2 029 | 2 045 |

Lanjutan Tabel/Continued Table 7.2

| Kecamatan<br>Subdistrict  | Tempat Tidur<br>Beds |              |              |              |              |
|---------------------------|----------------------|--------------|--------------|--------------|--------------|
|                           | 2016                 | 2017         | 2018         | 2019         | 2020         |
| (1)                       | (12)                 | (13)         | (14)         | (15)         | (16)         |
| Mentaya Hilir Selatan     | 36                   | 40           | 40           | 40           | 40           |
| Teluk Sampit              | 20                   | 60           | 60           | 60           | 60           |
| Pulau Hanaut              | -                    | -            | -            | -            | -            |
| Mentawa Baru Ketapang     | 2 204                | 2 210        | 2 244        | 2 369        | 3 399        |
| Seranau                   | -                    | -            | -            | -            | -            |
| Mentaya Hilir Utara       | -                    | -            | -            | -            | -            |
| Kota Besi                 | -                    | -            | -            | -            | -            |
| Telawang                  | 24                   | 30           | 43           | 73           | 103          |
| Baamang                   | 372                  | 401          | 371          | 496          | 462          |
| Cempaga                   | -                    | -            | -            | -            | -            |
| Cempaga Hulu              | 31                   | 21           | 21           | 21           | 21           |
| Parenggean                | 47                   | 47           | 65           | 65           | 65           |
| Tualan Hulu               | -                    | -            | -            | -            | -            |
| Mentaya Hulu              | 26                   | 43           | 43           | 43           | 43           |
| Bukit Santuai             | 10                   | 11           | 11           | 11           | 11           |
| Antang Kalang             | 16                   | 18           | 18           | 18           | 18           |
| Telaga Antang             | -                    | 22           | 22           | 22           | 22           |
| <b>Kotawaringin Timur</b> | <b>2 786</b>         | <b>2 903</b> | <b>2 938</b> | <b>3 218</b> | <b>3 244</b> |

Sumber/Source: Dinas Kebudayaan dan Pariwisata Kabupaten Kotawaringin Timur/ *Coulture and Tourism Department of Kotawaringin Timur Regency*

**Tabel** 7.3 Jumlah Wisatawan Mancanegara dan Domestik di Kabupaten Kotawaringin Timur, 2013 – 2020  
**Table** *Number of International and Domestic Visitors in Kotawaringin Timur Regency, 2013-2020*

| Tahun<br>Year | Wisatawan<br>Visitors        |                      | Jumlah<br>Total |
|---------------|------------------------------|----------------------|-----------------|
|               | Mancanegara<br>International | Domestic<br>Domestic |                 |
| (1)           | (2)                          | (3)                  | (4)             |
| 2013          | 4                            | 30 000               | 30 004          |
| 2014          | 6                            | 60 450               | 60 456          |
| 2015          | -                            | 61 070               | 61 070          |
| 2016          | 21                           | 91 300               | 91 321          |
| 2017          | 41                           | 126 574              | 126 615         |
| 2018          | 1 206                        | 87 972               | 89 178          |
| 2019          | 1 326                        | 240 392              | 241 718         |
| 2020          | 7                            | 58 610               | 58 617          |

Sumber/Source: Dinas Kebudayaan dan Pariwisata Kabupaten Kotawaringin Timur/ *Coulture and Tourism Department of Kotawaringin Timur Regency*

**Tabel** 7.4 Peninggalan Sejarah dan Kepurbakalaan di Kabupaten Kotawaringin Timur, 2018-2020  
**Table** *Historical Artifact and Archeological In Kotawaringin Timur, 2018-2020*

| Tahun<br>Year             | Peninggalan Sejarah dan Kepurbakalaan<br><i>Historical Artifact and Archeological</i> |      |      |
|---------------------------|---|------|------|
|                           | 2018  | 2019 | 2020 |
| (1)                       | (2)   | (3)  | (4)  |
| Tugu / <i>Monument</i>    | 8   | 6    | 20   |
| Betang/Rumah Tua          | 32  | 30   | 37   |
| Sandung                   | 222   | 227  | 231  |
| Sapundu                   | 226   | 252  | 255  |
| Makam / <i>Cemetri</i>    | 7   | 6    | 14   |
| Alam/ Pemukiman Purbakala | 16  | 16   | 16   |
| Masjid / <i>Mosque</i>    | 10  | 12   | 21   |
| Gereja / <i>Chruch</i>    | 11  | 6    | 23   |
| Lain-Lain / <i>Others</i> | 4   | 64   | 4    |

Sumber/Source: Dinas Kebudayaan dan Pariwisata Kabupaten Kotawaringin Timur/ *Coulture and Tourism Department of Kotawaringin Timur Regency*

**Tabel** 7.5 Nama Potensi Obyek Wisata Alam Menurut Kecamatan di Kabupaten Kotawaringin Timur, 2020  
*Table* 7.5 *Object of Nature Tourism by Subdistrict In Kotawaringin Timur, 2020*

| Kecamatan<br><i>Subdistrict</i> | Wisata Alam<br><i>Nature Tourism</i>  | Keterangan<br><i>Description</i>  |
|---------------------------------|---|---|
| (1)                             | (2)   | (3)   |
| Mentaya Hilir Selatan           | -   | -   |
| Teluk Sampit                    | 1. Pantai Ujung Pandaran<br>2. Danau Burung<br>3. Hutan Konservasi<br>4. Air Terjun Air Merah Kalap Gadur                 | Desa Ujung Pandaran<br>Desa Lempuyang<br>Desa Basawang<br>Desa Ujung Pandaran |
| Pulau Hanaut                    | 1. Pantai Satiruk<br>2. Pantai Cemeti   | Desa Satiruk<br>Dusun Cemeti  |
| Mentawa Baru Ketapang           | -   | -   |
| Seranau                         | -   | -   |
| Mentaya Hilir Utara             | -   | -   |
| Kota Besi                       | 1. Batu Bakajang<br>2. Situs Makam Ziarah Datu Kabayan<br>3. Komplek Sandung dan Sapundu<br>4. Sandung Keluarga Dues Ahat | Desa Pamalian<br>Kecamatan Kota Besi<br>Desa Kandan<br>Desa Bajarum           |
| Telawang                        | -   | -   |
| Baamang                         | Eko Wisata Hutan Sagonta Kota   | Kelurahan Baamang Hulu  |
| Cempaga                         | -   | -   |
| Cempaga Hulu                    | -   | -   |
| Parenggean                      | -   | -   |
| Tualan Hulu                     | -   | -   |

Lanjutan Tabel/*Continued Table 7.5*

| Kecamatan<br>Subdistrict | Wisata Alam<br><i>Nature Tourism</i> | Keterangan<br><i>Description</i> |
|--------------------------|--------------------------------------|----------------------------------|
| (1)                      | (2)                                  | (3)                              |
| Mentaya Hulu             | 1. Danau Tangkarobah                 | Desa Tangkarobah                 |
|                          | 2. Bukit Batu Kapur                  | Desa Pemantang                   |
|                          | 3. Batu Sapau                        | Desa Pemantang                   |
|                          | 4. Batu Banama                       | Desa Pemantang                   |
|                          | 5. Virgin Forest Batu Licin          | Bai Base Camp (BBC) PT. Sarpatim |
| Bukit Santuai            | Bukit Santuai                        | Desa Tumbang Penyahuan           |
| Antang Kalang            | Riam Sandung Angui                   | Desa Tumbang Manya               |
| Telaga Antang            | Air Terjun Bukit Balawan             | Desa Rantau Suang                |

Sumber/*Source:* Dinas Kebudayaan dan Pariwisata Kabupaten Kotawaringin Timur/ *Coulture and Tourism Department of Kotawaringin Timur Regency*

**Tabel 7.6** Nama Potensi Obyek Wisata Budaya Menurut Kecamatan Di Kabupaten Kotawaringin Timur, 2020  
*Historical Tourist Attraction by Subdistrict In Kotawaringin Timur, 2020*

| Kecamatan<br>Subdistrict | Wisata Alam<br><i>Nature Tourism</i> | Keterangan<br><i>Description</i> |
|--------------------------|--------------------------------------|----------------------------------|
| (1)                      | (2)                                  | (3)                              |
| Mentaya Hilir Selatan    | -                                    | -                                |
| Teluk Sampit             | -                                    | -                                |
| Pulau Hanaut             | -                                    | -                                |
| Mentawa Baru Ketapang    | Balai Keramat                        | Taman Miniatur Budaya Sampit     |
| Seranau                  | -                                    | -                                |
| Mentaya Hilir Utara      | Komplek Sandung Sapundu              | Desa Pondok Damar                |
| Kota Besi                | Komplek Sandung Sapundu              | Desa Bajarum                     |
| Telawang                 | 1. Sandung Sapundu Keluarga Cing An  | Desa Penyang                     |
|                          | 2. Komplek Sandung                   | Desa Sebaby                      |
| Baamang                  | -                                    | -                                |
| Cempaga                  | Sandung Sapundu Keluarga Ari Dewar   | Desa Rubung Buyung               |
| Cempaga Hulu             | Sandung Sapundu                      | Desa Tumbang Koling              |
| Parenggean               | -                                    | -                                |
| Tualan Hulu              | -                                    | -                                |
| Mentaya Hulu             | Komplek Sandung Sapundu              | Desa Kuala Kuayan                |
| Bukit Santuai            | Komplek Sandung Sapundu              | Desa Penyahuan                   |
| Antang Kalang            | Komplek Sandung Sapundu              | Desa Kalang                      |
| Telaga Antang            | Komplek Sandung Sapundu              | Desa Sangai                      |

Sumber/Source: Dinas Kebudayaan dan Pariwisata Kabupaten Kotawaringin Timur/ *Coulture and Tourism Department of Kotawaringin Timur Regency*

**Tabel** 7.7 Nama Potensi Obyek Wisata Religi Menurut Kecamatan Di Kabupaten Kotawaringin Timur, 2020  
**Table** *Religious Tourist Attraction by Subdistrict In Kotawaringin Timur, 2020*

| Kecamatan<br><i>Subdistrict</i><br>(1) | Wisata Religi<br><i>Religious Tourism</i><br>(2)      | Keterangan<br><i>Description</i><br>(3)             |
|--|---|---|
| Mentaya Hilir Selatan                  | 1. Makam Pahlawan HM. Arsyad                          | Jl. Badawi Hudan Samuda                             |
|  | 2. Makam H. Umar Hasyim                               | Jl. Manunggal Basirih Hilir                         |
|  | 3. Makam Syekh H. Abu Hamid Al-Banjari                | Desa Samuda Besar                                   |
|  | 4. Masjid Jami Bagandung                              | Jl. HM Noor Samuda                                  |
| Teluk Sampit                           | Kubah Keramat Al-Alimul Allamaah Syech H. Abdul Hamid | Pantai Ujung Pandaran                               |
| Pulau Hanaut                           | -   | -   |
| Mentawa Baru Ketapang                  | 1. Makam Syekh Basiri bin H. Sayyidullah              | Jl. HM. Arsyad Km. 23 RT. 002 RW. 01 Dusun Lenggana |
|  | 2. Gereja Kalimantan Evangelis Maranatha              | Jl. S. Parman No. 27 MB. Hulu                       |
| Seranau                                | -   | -   |
| Mentaya Hilir Utara                    | -   | -   |
| Kota Besi                              | Makam Datuk Bayan                                     | Jl. Iskandar  |
| Telawang                               | -   | -   |
| Baamang                                | Rumah Kiai Djungkir                                   | Jl. Bamaang No. 021 Rt.006                          |
| Cempaga                                | -   | -   |



Lanjutan Tabel/Continued Table 7.7

| Kecamatan<br><i>Subdistrict</i> | Wisata Religius<br><i>Religious Tourism</i> | Keterangan<br><i>Description</i> |
|---------------------------------|---|----------------------------------|
| (1)                             | (2)   | (3)                              |
| Cempaga Hulu                    | 1. Makam Haji Baduk                         | Desa Keruing                     |
|                                 | 2. Balai Keramat Nyaring Emban              | Desa Sungai Ubar Mandiri         |
|                                 | 3. Balai Keramat Kaud                       | Desa Sungai Ubar Mandiri         |
|                                 | 4. Balai Keramat Keho Runjan                | Desa Keruing                     |
|                                 | 5. Balai Keramat Damang Akub                | Desa Keruing                     |
|                                 | 6. Balai Keramat Kaud                       | Desa Sungai Ubar Mandiri         |
|                                 | 7. Balai Keramat Nyaring Emban              | Desa Sungai Ubar Mandiri         |
|                                 | 8. Tiang Pantar                             | Jl. Desa Keruing                 |
|                                 | 9. Tiang Bendera                            | Jl. Desa Keruing                 |
|                                 | 10. Balai Keramat Damang Akub               | Jl. Desa Keruing                 |
|                                 | 11. Makam Keramat Haji Baduk                | Pinggir Sungai Desa Keruing      |
|                                 | 12. Balai Keramat Keho Runjan               | Jl. Desa Keruing                 |
|                                 | 13. Rumah Tua                               | Desa Sudan                       |
| Parenggean                      | -   | -                                |
| Tualan Hulu                     | 1. Rumah Doa                                | Desa Sebungsu                    |
|                                 | 2. Lonceng Gereja                           | Jl. Desa Tanjung Jorong          |
|                                 | 3. Patahu                                   | Desa Tumbang Mujam               |
|                                 | 4. Rumah Tua                                | Desa Sebungsu                    |
| Mentaya Hulu                    | -   | -                                |
| Bukit Santuai                   | -   | -                                |
| Antang Kalang                   | Balai Keramat Sandung Angui                 | Desa Tumbang Manya               |
| Telaga Antang                   | -   | -                                |

Sumber/Source: Dinas Kebudayaan dan Pariwisata Kabupaten Kotawaringin Timur/ *Coulture and Tourism Department of Kotawaringin Timur Regency*

**Tabel** 7.8 Nama Potensi Obyek Wisata Buatan Menurut Kecamatan Di Kabupaten Kotawaringin Timur, 2020  
**Table** *Tourist Attraction by Subdistrict In Kotawaringin Timur, 2020*

| Kecamatan<br>Subdistrict<br>(1) | Wisata Buatan<br><i>Tourism Attraction</i><br>(2) | Keterangan<br><i>Description</i><br>(3) |
|---------------------------------|---|---|
| Mentaya Hilir Selatan           | -   | -                                       |
| Teluk Sampit                    | -   | -                                       |
| Pulau Hanaut                    | -   | -                                       |
| Mentawa Baru Ketapang           | 1. Museum Kayu Sampit                             | Jl. S. Parman Sampit                    |
|                                 | 2. Taman Kota Sampit                              | Jl. S. Parman Sampit                    |
|                                 | 3. Icon Jelawat                                   | Jl. Iskandar Sampit                     |
|                                 | 4. Bundaran Balanga                               | Jl. Jend. Sudirman KM. 3 Sampit         |
|                                 | 5. Taman Miniatur Budaya Sampit                   | Kelurahan Mentawa Baru Hulu             |
| Seranau                         | -   | -                                       |
| Mentaya Hilir Utara             | Komplek Sandung Sapundu                           | Desa Pondok Damar                       |
| Kota Besi                       | Komplek Sandung Sapundu                           | Keluarga                                |
| Telawang                        | -   | -                                       |
| Baamang                         | Eko Wisata Hutan Sagonta Kota                     | Kelurahan Baamang Hulu                  |
| Cempaga                         | Sandung Sapundu Keluarga cing                     | Desa Koling                             |
| Cempaga Hulu                    | -   | -                                       |
| Parenggean                      | -   | -                                       |
| Tualan Hulu                     | -   | -                                       |
| Mentaya Hulu                    | Komplek Sandung Sapundu                           | Desa Kuala Kuayan                       |
| Bukit Santuai                   | Komplek Sandung Sapundu                           | Desa Penyahuan                          |
| Antang Kalang                   | Komplek Sandung Sapundu                           | Desa Kalang                             |
| Telaga Antang                   | Komplek Sandung Sapundu                           | Desa Sangai                             |

Sumber/Source:

Dinas Kebudayaan dan Pariwisata Kabupaten Kotawaringin Timur/ *Coulture and Tourism Department of Kotawaringin Timur Regency*

# BAB 8

## TRANSPORTASI & KOMUNIKASI

*Transportation & Communication*

### PESAWAT AIRCRAFT



**KEBERANGKATAN PESAWAT**

**912**

*Domestics Departure Aircraft (unit)*

**PENUMPANG BERANGKAT**

**48.173**

*Passengers Departure (orang)*



### KAPAL SHIP

**11.454**

**KEBERANGKATAN KAPAL**

*Departure Ships (unit)*

**156.226**

**PENUMPANG BERANGKAT**

*Passengers Departure (orang)*



## PENJELASAN TEKNIS

1. Data transportasi dan komunikasi meliputi :
  - a. Panjang Jalan
  - b. Angkutan Darat
  - c. Angkutan Laut
  - d. Angkutan Udara
  - e. Pos dan Telekomunikasi
  
2. Kendaraan bermotor adalah setiap kendaraan yang digerakkan oleh peralatan teknik yang ada pada kendaraan tersebut, biasanya digunakan untuk angkutan orang atau barang di atas jalan raya selain kendaraan yang berjalan di atas rel.  
Kendaraan bermotor yang dicatat adalah semua jenis kendaraan kecuali kendaraan bermotor TNI/Polri dan Korps Diplomatik.
  
3. Mobil penumpang adalah setiap kendaraan bermotor yang dilengkapi dengan tempat duduk untuk sebanyak banyaknya delapan orang, tidak termasuk tempat duduk untuk pengemudi, baik dilengkapi atau tidak dilengkapi bagasi.
  
4. Mobil bis adalah setiap kendaraan bermotor yang dilengkapi dengan tempat duduk untuk lebih dari delapan orang, tidak termasuk tempat

## TECHNICAL NOTES

1. *Data on transportations and communications include:*
  - a. *Length of Road*
  - b. *Land Transport*
  - c. *Sea Transport*
  - d. *Air Transport*
  - e. *Pos and Telecommunications*
  
2. *Motor vehicles are any vehicle that is driven by the existing technical equipment on the vehicle, normally used to transport people or goods on the road other than vehicle that runs on the rails. Motor vehicles recorded are all types of vehicle except motor vehicles owned by TNI/police and the Diplomatic Corps.*
  
3. *Passenger automobile is any motorized vehicle equipped with seating for as many as eight people, not including seat for the driver, either equipped or not equipped with luggage.*
  
4. *Bus is any motor vehicles equipped with seating for more than eight people, not including seat for the driver, either equipped or not equipped with luggage.*

duduk untuk pengemudi, baik dilengkapi atau tidak dilengkapi bagasi.

5. Mobil truk adalah setiap kendaraan bermotor yang digunakan untuk angkutan barang, selain mobil penumpang, mobil bis dan kendaraan bermotor roda dua.
  6. Data panjang jalan bersumber dari Dinas Pekerjaan Umum dan Perumahan Rakyat Kabupaten/Kota, diolah dari daftar PJ-II/5.
  7. Kunjungan kapal adalah kapal yang datang di pelabuhan baik untuk berlabuh di perairan maupun bersandar di dermaga.
  8. Kantor Pos adalah pemberi pelayanan pengiriman barang, uang, dsb, dari suatu tempat ke tempat yang lain. Pengguna pelayanan biasanya diharuskan menempel perangko yang cukup pada sampul surat, kartu pos, pos wesel, warkat pos, paket dsb. Rumah pos berfungsi sama seperti kantor pos dan kantor pos pembantu, bedanya rumah pos biasanya terletak di daerah terpencil.
5. *Truck is any motor vehicles used to transport goods, other than passenger cars, buses and two-wheel motor vehicles.*
  6. *Road length data derived from the Office of Regency/Municipality Public Works, compiled from the questionnaires PJ-II /5.*
  7. *Ship call is a ship arriving at a port either for docking or berthing.*
  8. *Post office is an establishment dealing with the delivery of goods, letters, money, etc. from one place to another place. Service users usually put postage stamps on the envelope and postcard or are charged with amount of money in obtaining services such as money order, aerogramme, package post, etc. A mailing house has the same function as post office and auxiliary post office. It is usually located in remote areas.*

9. Telekomunikasi adalah setiap pengiriman dan atau penerimaan dari setiap informasi dalam bentuk tanda-tanda, isyarat, tulisan, gambar, suara dan bunyi melalui sistem kawat, optik, radio atau sistem elektromagnetik lainnya.
9. *Telecommunication includes every delivering and or receiving from every information of marking, signal, article, picture, sound and voice through strand or wire system, optic, radio or other electromagnetic system.*
10. Penyiaran Radio mencakup penyiaran sinyal suara melalui studio penyiaran radio dan fasilitas untuk transmisi program yang berhubungan dengan masyarakat, termasuk mengumpulkan dan menyalurkan program melalui kabel atau satelit, internet (stasiun radio internet), termasuk penyiaran data yang terintegasi dengan penyiaran radio.
10. *Radio broadcasting includes voice signals broadcasting through radio broadcasting studios and facilities for the programs transmission related to community, including collecting and distributing programs via cable or satellite, internet (internet radio station), including integrated data broadcasting with radio broadcasting.*





## ULASAN

## DESCRIPTION

## Transportasi

Dari sisi sektor transportasi, Kabupaten Kotawaringin Timur memiliki peranan yang penting khususnya di Provinsi Kalimantan Tengah. Kemudahan akses transportasi menjadi sendi-sendi utama penggerak perekonomian suatu wilayah. Kabupaten Kotawaringin Timur memiliki semua jalur akses transportasi mulai dari laut, darat dan udara.

Pada transportasi darat, tahun 2020 tercatat bahwa panjang jalan yang dikelola pemerintah kabupaten sepanjang 2.024,06 km yang menghubungkan semua kecamatan. Kecamatan dengan panjang jalan terpendek adalah Kecamatan Tualan Hulu yaitu hanya 7,2 kilometer atau hanya 0,3 persen dari keseluruhan panjang jalan di Kabupaten Kotawaringin Timur.

Menurut data Dinas Pekerjaan Umum Kabupaten Kotawaringin Timur, tercatat hanya 17,33 persen jalan yang telah teraspal. Meskipun persentasenya mengalami penurunan dari tahun lalu, namun masih sangat kecil apabila

*Transportation*

*In terms of the transportation sector, Kotawaringin Timur regency has an important role especially in central Kalimantan province. Ease of access to transportation becomes the main joint driving the economy of a region. Kotawaringin Timur regency has all transportation access points ranging from sea, flat and air.*

*In land transportation, in 2020 it was noted that the length of roads managed by the district government was 2,024,06 km connecting all sub-districts. The district with the shortest road length is Tualan Hulu subdistrict, which is only 7,2 kilometers or only 0,3 percent of the total length of the road in Kotawaringin Timur regency.*

*According to data from the Public Works Office Of Kotawaringin Timur Regency, only 17.51 percent of the roads have been paved. Although the percentage has decreased from last year, it is still very small when*

dibandingkan dengan jalan yang belum teraspal. Kondisi kontur tanah gambut menjadi salah satu penghambat pengaspalan jalan. Sedangkan untuk kondisi jalan, masih menurut Dinas PU sebanyak 22,16 persen dalam kondisi baik, sedangkan jalan dengan kondisi rusak dan rusak berat secara total sebesar 53,77 persen.

Disisi transportasi udara, lalu lintas penerbangan yang melalui Bandara H Asan pada tahun 2020 mengalami penurunan jumlah keberangkatan dan kedatangan yaitu sebesar 56,13 persen atau berkurang 1167 keberangkatan dan kedatangan. Pada jumlah penumpang, pada tahun 2020 tercatat sebanyak 46.731 penumpang yang datang dan 48.173 penumpang diberangkatkan serta 3.864 penumpang transit melalui Bandara H. Asan Sampit.

Sedangkan untuk transportasi laut, Kantor Kesyahbandaran dan Otoritas Pelabuhan/KSOP Kabupaten Kotawaringin Timur mencatat sebanyak 3.718 kapal dalam negeri dan 124 kapal luar negeri yang berlabuh di pelabuhan Sampit. Jumlah kedatangan kapal

*compared to roads that have not been paved. The condition of peat soil contour is one of the obstacles in paving the road. As for the road conditions, according to the department of public works as much as 22,16 percent are in good condition, while roads with damaged and heavily damaged conditions totaling 53,77 percent.*

*On the side of air transportation, flight traffic through hasan airport in 2019 has decreased the number of departures and arrivals by 56,13 percent or 1167 departures and arrivals. In the number of passengers, in 2020 there were 46.731 passengers arriving and 48.173 passengers departing and 3.864 passengers transiting through H. Asan Sampit Airport.*

*As for sea transportation, the kesyahbandaran office and the port authority / ksop of Kotawaringin Timur regency recorded 3.718 domestic vessels and 124 abroad ships that docked at the port of Sampit. The number of foreign ship arrivals has decreased due to large-scale*

luar negeri mengalami penurunan dikarenakan ada pembatasan sosial bersekala besar (PSBB) di seluruh Indonesia sebagai tindakan pencegahan penyebaran Virus Corona (Covid-19) yang sedang marak terjadi.

## Komunikasi

Menurut Hasil Pendataan Potensi Desa BPS Kabupaten Kotawaringin Timur tahun 2020, tercatat sebanyak 83 desa/kelurahan yang sudah memiliki Based Transceiver Based/BTS di Kabupaten Kotawaringin Timur. Kecamatan dengan jumlah keberadaan BTS paling rendah adalah Kecamatan Tualan Hulu dan Bukit Santuai.

Masih dari pendataan yang sama tercatat bahwa masih ada 10 desa/kelurahan di Kabupaten Kotawaringin Timur yang tidak ada sinyal telepon seluler. Sedangkan untuk sinyal internet, ada 9 desa/kelurahan yang masih tidak terjangkau sinyal internet.

Sementara menurut Dinas Komunikasi dan Informatika Kabupaten Kotawaringin Timur tercatat banyaknya BTS di Kabupaten Kotawaringin Timur sebanyak 134 unit yang tersebar

*social restrictions (PSBB) throughout Indonesia as a measure to prevent the spread of the Corona Virus (Covid-19) which is currently rife.*

## *Communication*

*According to the bps village potential results of Kotawaringin Timur regency in 2020, there were 84 villages / kelurahan that already had base transceiver based /BTS in Kotawaringin Timur regency. The sub-district with the lowest number of BTS is Tualan Hulu and Bukit Santuai.*

*Still from the same data collection, it was noted that there were still 10 villages /kelurahan in Kotawaringin Timur regency without cell phone signals. As for the internet signal, there are 9 villages / kelurahan that are still not covered by the internet signal.*

*While according to the Office Of Communication And Information Of Kotawaringin Timur Regency, there are 134 BTS in Kotawaringin Timur regency, which are 134 units spread throughout the subdistricts. The*

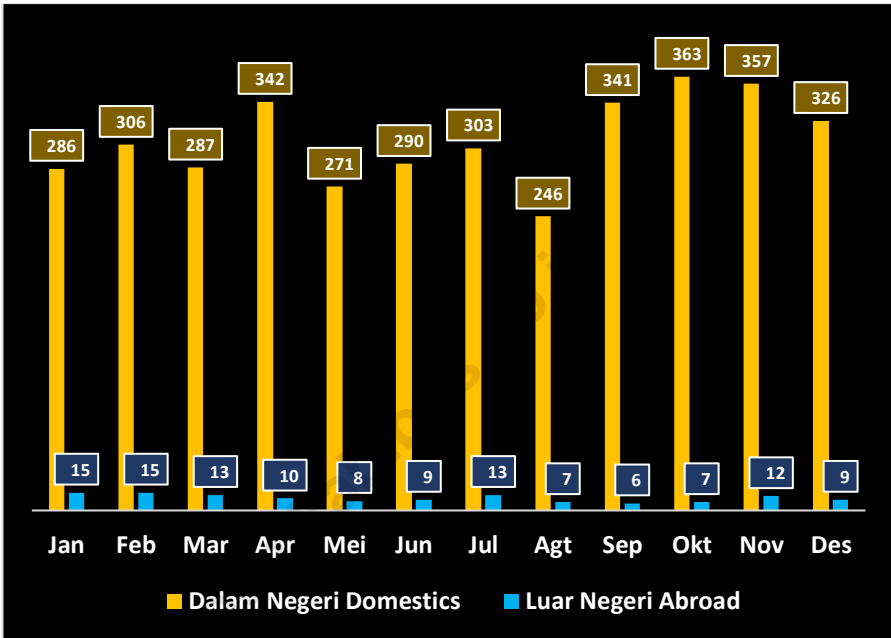
## TRANSPORTATION AND COMMUNICATION

diseluruh kecamatan. Kecamatan dengan BTS terbanyak ada di Kecamatan Mentawa Baru Ketapang sebanyak 54 unit dan Baamang 24 unit.

*sub-districts with the most BTS are 54 sub-districts in mentawa baru ketapang and 24 units in baamang.*

<https://kotimkab.bps.go.id>

**Gambar 13. Jumlah Kunjungan Kapal di Pelabuhan Kota Sampit, 2020**  
*Picture Number of Ships in Sampit Port, 2020*



Sumber/Source: Kantor Kesyahbandaran dan Otoritas Pelabuhan - KSOP Kabupaten Kotawaringin Timur/KSOP- Authority Port Services Of Kotawaringin Timur Regency



8.1 Transportasi/*Transportation*

**Tabel** 8.1.1 Panjang Jalan Menurut Kecamatan dan Pemerintahan yang Berwenang Mengelolanya di Kabupaten Kotawaringin Timur (km), 2020  
*Table* Length of Roads by Subdistrict and Level of Government Authority in Kotawaringin Timur Regency (km), 2020

| Kecamatan<br><i>Sub District</i> | Pemerintahan yang Berwenang Mengelola<br><i>Level of Government Authority</i> |                             |                                       |                        |
|----------------------------------|---|-----------------------------|---------------------------------------|------------------------|
|                                  | Negara<br><i>State</i>  | Provinsi<br><i>Province</i> | Kabupaten/Kota<br><i>Regency/City</i> | Jumlah<br><i>Total</i> |
| (1)                              | (2)   | (3)                         | (4)                                   | (5)                    |
| Mentaya Hilir Selatan            | -   | -                           | 185,73                                | 185,73                 |
| Teluk Sampit                     | -   | -                           | 12,75                                 | 12,75                  |
| Pulau Hanaut                     | -   | -                           | 107,92                                | 107,92                 |
| Mentawa Baru Ketapang            | -   | -                           | 247,50                                | 247,50                 |
| Seranau                          | -   | -                           | 82,76                                 | 82,76                  |
| Mentaya Hilir Utara              | -   | -                           | 152,25                                | 152,25                 |
| Kota Besi                        | -   | -                           | 79,75                                 | 79,75                  |
| Telawang                         | -   | -                           | 113,50                                | 113,50                 |
| Baamang                          | -   | -                           | 234,07                                | 234,07                 |
| Cempaga                          | -   | -                           | 65,01                                 | 65,01                  |
| Cempaga Hulu                     | -   | -                           | 50,39                                 | 50,39                  |
| Parenggean                       | -   | -                           | 118,11                                | 118,11                 |
| Tualan Hulu                      | -   | -                           | 7,20                                  | 7,20                   |
| Mentaya Hulu                     | -   | -                           | 316,55                                | 316,55                 |
| Bukit Santuai                    | -   | -                           | 87,30                                 | 87,30                  |
| Antang Kalang                    | -   | -                           | 145,40                                | 145,40                 |
| Telaga Antang                    | -   | -                           | 17,87                                 | 17,87                  |
| <b>Kotawaringin Timur</b>        |   |                             | <b>2 024,06</b>                       | <b>2 024,06</b>        |

Sumber/Source: Dinas Pekerjaan Umum Kabupaten Kotawaringin Timur/*Public Work Service of Kotawaringin Timur Regency*

## TRANSPORTATION AND COMMUNICATION

**Tabel 8.1.2** Panjang Jalan Menurut Kecamatan dan Jenis Permukaan Jalan di Kabupaten Kotawaringin Timur (km), 2020  
*Length of Roads by Subdistrict and Type of Road Surface in Kotawaringin Timur Regency (km), 2020*

| Kecamatan<br><i>Sub District</i> | Jenis Permukaan Jalan<br><i>Type of Road Surface</i> |                                   |                         | Jumlah<br><i>Total</i> |
|----------------------------------|--|-----------------------------------|-------------------------|------------------------|
|                                  | Aspal<br><i>Pavement</i>                             | Tidak Diaspal<br><i>Not Paved</i> | Lainnya<br><i>Other</i> |                        |
| (1)                              | (2)  | (3)                               | (4)                     | (5)                    |
| Mentaya Hilir Selatan            | 23,54  | 23,66                             | 140,67                  | 187,87                 |
| Teluk Sampit                     | -  | 1,65                              | 11,10                   | 12,75                  |
| Pulau Hanaut                     | -  | 14,50                             | 93,42                   | 107,92                 |
| Mentawa Baru Ketapang            | 164,93   | 22,58                             | 64,98                   | 247,50                 |
| Seranau                          | -  | 9,60                              | 73,16                   | 82,76                  |
| Mentaya Hilir Utara              | 19,75  | 3,50                              | 129,00                  | 152,25                 |
| Kota Besi                        | 5,50   | 15,10                             | 59,15                   | 79,75                  |
| Telawang                         | 20,80  | 15,59                             | 77,11                   | 113,50                 |
| Baamang                          | 80,80  | 41,34                             | 117,87                  | 234,07                 |
| Cempaga                          | 5,45   | 3,50                              | 42,99                   | 65,01                  |
| Cempaga Hulu                     | 5,15   | 3,00                              | 42,24                   | 50,39                  |
| Parenggean                       | 17,81  | 12,10                             | 88,20                   | 118,11                 |
| Tualan Hulu                      | -  | 1,00                              | 6,20                    | 7,20                   |
| Mentaya Hulu                     | 0,50   | 39,23                             | 276,82                  | 316,55                 |
| Bukit Santuai                    | -  | 11,50                             | 75,80                   | 87,30                  |
| Antang Kalang                    | -  | 36,41                             | 108,99                  | 145,40                 |
| Telaga Antang                    | 6,57   | 1,00                              | 10,30                   | 17,87                  |
| <b>Kotawaringin Timur</b>        | <b>350,79</b>  | <b>255,27</b>                     | <b>1 418,00</b>         | <b>2 024,06</b>        |

Sumber/Source: Dinas Pekerjaan Umum Kabupaten Kotawaringin Timur/Public Work Service of Kotawaringin Timur Regency



**Tabel 8.1.3** Panjang Jalan Menurut Kecamatan dan Kondisi Jalan di Kabupaten Kotawaringin Timur (km), 2020  
*Length of Roads by Subdistrict and Road Condition in Kotawaringin Timur Regency (km), 2020*

| Kecamatan<br><i>Sub District</i> | Kondisi Jalan<br><i>Road Condition</i> |                           |                         |  |
|----------------------------------|--|---------------------------|-------------------------|--|
|                                  | Baik<br><i>Good</i>                    | Sedang<br><i>Moderate</i> | Rusak<br><i>Damaged</i> | Rusak Berat<br><i>Severely Damaged</i> |
| (1)                              | (2)                                    | (3)                       | (4)                     | (5)                                    |
| Mentaya Hilir Selatan            | 21,35                                  | 70,55                     | 89,36                   | 4,20                                   |
| Teluk Sampit                     | 3,10                                   | 5,95                      | 1,70                    | 2,00                                   |
| Pulau Hanaut                     | -                                      | 14,50                     | 33,70                   | 59,72                                  |
| Mentawa Baru Ketapang            | 161,77                                 | 50,23                     | 23,75                   | 11,75                                  |
| Seranau                          | 5,60                                   | 32,60                     | 1,40                    | 43,16                                  |
| Mentaya Hilir Utara              | 19,25                                  | 39,14                     | 85,36                   | 8,50                                   |
| Kota Besi                        | 14,50                                  | 39,10                     | 13,15                   | 13,00                                  |
| Telawang                         | 46,71                                  | 21,00                     | 33,09                   | 12,70                                  |
| Baamang                          | 89,51                                  | 61,83                     | 73,29                   | 9,44                                   |
| Cempaga                          | 3,75                                   | 7,50                      | 9,65                    | 44,11                                  |
| Cempaga Hulu                     | 29,92                                  | 3,00                      | 13,97                   | 3,50                                   |
| Parenggean                       | 20,71                                  | 33,00                     | 26,30                   | 38,10                                  |
| Tualan Hulu                      | 2,00                                   | 4,00                      | 1,20                    | -                                      |
| Mentaya Hulu                     | 15,27                                  | 58,40                     | 104,37                  | 138,51                                 |
| Bukit Santuai                    | 10,70                                  | 7,80                      | 32,30                   | 36,50                                  |
| Antang Kalang                    | 4,29                                   | 37,70                     | 70,69                   | 32,72                                  |
| Telaga Antang                    | -                                      | 1,00                      | 15,30                   | 1,57                                   |
| <b>Kotawaringin Timur</b>        | <b>448,43</b>                          | <b>487,30</b>             | <b>628,85</b>           | <b>459,47</b>                          |

Sumber/Source: Dinas Pekerjaan Umum Kabupaten Kotawaringin Timur/Public Work Service of Kotawaringin Timur Regency

## TRANSPORTATION AND COMMUNICATION

**Tabel** 8.1.4 **Lalu Lintas Udara Penerbangan Dalam Negeri Bandar Udara Haji Asan Sampit, 2020**  
**Table** 8.1.4 **Domestic Air Traffics by H. Asan Sampit Airport, 2020**

| Bulan<br>Month            | Pesawat Terbang<br>Flight<br>(Unit) |                   |            |
|---------------------------|-------------------------------------|-------------------|------------|
|                           | Berangkat<br>Departure              | Datang<br>Arrival | Transit    |
| (1)                       | (2)                                 | (3)               | (4)        |
| Januari/January           | 150                                 | 150               | 62         |
| Februari/February         | 142                                 | 142               | 57         |
| Maret/March               | 136                                 | 136               | 54         |
| April/April               | 41                                  | 41                | -          |
| Mei/May                   | 5                                   | 5                 | 2          |
| Juni/June                 | 46                                  | 46                | -          |
| Juli/July                 | 91                                  | 91                | 23         |
| Agustus/August            | 83                                  | 83                | 14         |
| September/September       | 61                                  | 61                | -          |
| Oktober/October           | 58                                  | 58                | -          |
| November/November         | 41                                  | 41                | -          |
| Desember/December         | 58                                  | 58                | -          |
| <b>Kotawaringin Timur</b> | <b>912</b>                          | <b>912</b>        | <b>212</b> |

Lanjutan Tabel/*Continued Table* 8.1.4

| Bulan<br><i>Month</i> | Penumpang<br><i>Passenger (Orang)</i> |                          |         |
|-----------------------|---------------------------------------|--------------------------|---------|
|                       | Berangkat<br><i>Departure</i>         | Datang<br><i>Arrival</i> | Transit |
| (1)                   | (5)                                   | (6)                      | (7)     |
| Januari/January       | 7 975                                 | 9 020                    | 719     |
| Februari/February     | 8 016                                 | 7 922                    | 912     |
| Maret/March           | 6 394                                 | 6 568                    | 1 332   |
| April/April           | 1 776                                 | 1 653                    | 16      |
| Mei/May               | 39                                    | 2                        | -       |
| Juni/June             | 2 288                                 | 1 795                    | 6       |
| Juli/July             | 3 860                                 | 2 971                    | 622     |
| Agustus/August        | 4 160                                 | 4 244                    | 257     |
| September/September   | 2 877                                 | 2 824                    | -       |
| Oktober/October       | 3 635                                 | 3 240                    | -       |
| November/November     | 2 926                                 | 2 908                    | -       |
| Desember/December     | 4 227                                 | 3 584                    | -       |
| Kotawaringin Timur    | 48 173                                | 46 731                   | 3 864   |

Lanjutan Tabel/Continued Table 8.1.4

| Bulan<br>Month            | Bagasi<br>Baggage (Kg) |                | Barang<br>Cargo (Kg) |                |
|---------------------------|------------------------|----------------|----------------------|----------------|
|                           | Bongkar<br>Unload      | Muat<br>Load   | Bongkar<br>Unload    | Muat<br>Load   |
| (1)                       | (8)                    | (9)            | (10)                 | (11)           |
| Januari/January           | 56 123                 | 36 927         | 56 801               | 57 791         |
| Februari/February         | 44 127                 | 36 469         | 59 919               | 58 783         |
| Maret/March               | 37 037                 | 25 100         | 44 713               | 40 668         |
| April/April               | 8 234                  | 5 885          | 19 863               | 9 753          |
| Mei/May                   | -                      | 38             | 5 352                | 6 565          |
| Juni/June                 | 9 025                  | 12 228         | 18 958               | 24 401         |
| Juli/July                 | 14 462                 | 18 290         | 32 698               | 28 577         |
| Agustus/August            | 20 976                 | 19 571         | 35 803               | 27 394         |
| September/September       | 15 294                 | 12 121         | 39 392               | 20 370         |
| Oktober/October           | 17 756                 | 15 971         | 49 667               | 18 846         |
| November/November         | 12 319                 | 10 971         | 37 340               | 8 360          |
| Desember/December         | 21 670                 | 21 568         | 52 866               | 22 426         |
| <b>Kotawaringin Timur</b> | <b>257 023</b>         | <b>215 139</b> | <b>453 372</b>       | <b>323 934</b> |

Sumber/Source: Bandara H. Asan Sampit/H. Asan Sampit Airport

**Tabel 8.1.5** Jumlah Kendaraan Bermotor Menurut Kecamatan dan Jenis Kendaraan (Unit) di Kabupaten Kotawaringin Timur, 2019  
*Number of Registered Vehicles by Type (Units) in Kotawaringin Timur Regency, 2019*

| Kecamatan<br><i>Sub District</i> | Mobil<br>Penumpang<br><i>Passenger<br/>Cars</i> | Bus        | Truk<br><i>Truck</i> | Sepeda<br>Motor<br><i>Motorcycles</i> | Jumlah<br><i>Total</i> |
|----------------------------------|---|------------|----------------------|---------------------------------------|------------------------|
| (1)                              | (2)   | (3)        | (4)                  | (5)                                   |                        |
| Mentaya Hilir Selatan            | 449   | 3          | 407                  | 6 270                                 | 7 129                  |
| Teluk Sampit                     | 62  | -          | 48                   | 935                                   | 1 045                  |
| Pulau Hanaut                     | 44  | -          | 24                   | 1 773                                 | 1 841                  |
| Mentawa Baru<br>Ketapang         | 5 275   | 165        | 7 499                | 51 360                                | 64 281                 |
| Seranau                          | 52  | -          | 51                   | 1 606                                 | 1 709                  |
| Mentaya Hilir Utara              | 199   | 4          | 340                  | 4 515                                 | 5 058                  |
| Kota Besi                        | 232   | 8          | 311                  | 4 741                                 | 5 292                  |
| Telawang                         | 375   | 8          | 654                  | 12 299                                | 13 336                 |
| Baamang                          | 2 970   | 16         | 2 546                | 29 836                                | 35 368                 |
| Cempaga                          | 277   | 1          | 358                  | 4 771                                 | 5 407                  |
| Cempaga Hulu                     | 229   | 4          | 437                  | 3 697                                 | 4 367                  |
| Parenggean                       | 490   | 15         | 772                  | 10 246                                | 11 523                 |
| Tualan Hulu                      | 78  | -          | 73                   | 1 528                                 | 1 679                  |
| Mentaya Hulu                     | 328   | 16         | 544                  | 5 718                                 | 6 607                  |
| Bukit Santuai                    | 53  | -          | 108                  | 929                                   | 1 090                  |
| Antang Kalang                    | 136   | 5          | 398                  | 3 346                                 | 3 885                  |
| Telaga Antang                    | 132   | -          | 172                  | 2 064                                 | 2 368                  |
| <b>Kotawaringin<br/>Timur</b>    | <b>11 363</b>                                   | <b>245</b> | <b>14 742</b>        | <b>145 635</b>                        | <b>171 985</b>         |

Sumber/Source: POLRES Kotawaringin Timur/POLRES of Kotawaringin Timur

## TRANSPORTATION AND COMMUNICATION

**Tabel** 8.1.6 Lalu Lintas Barang dan Penumpang dengan Kapal di UPTD Dermaga Dinas Perhubungan Menurut Bulan di Kabupaten Kotawaringin Timur, 2020  
*Table* 8.1.6 Cargo and Passenger Traffics By Inland Ships and Month in Kotawaringin Timur Regency, 2020

| Bulan<br>Month<br>(1)     | Kapal<br>Ships<br>(Unit)      |                          | Penumpang<br>Passenger<br>(Orang) |                          |
|---------------------------|-------------------------------|--------------------------|-----------------------------------|--------------------------|
|                           | Berangkat<br>Departure<br>(2) | Datang<br>Arrival<br>(3) | Berangkat<br>Departure<br>(4)     | Datang<br>Arrival<br>(5) |
| Januari/January           | 997                           | 956                      | 9 959                             | 9 284                    |
| Februari/February         | 913                           | 808                      | 8 558                             | 7 798                    |
| Maret/March               | 904                           | 1 025                    | 9 498                             | 9 668                    |
| April/April               | 740                           | 827                      | 7 879                             | 8 115                    |
| Mei/May                   | 797                           | 917                      | 7 906                             | 7 489                    |
| Juni/June                 | 778                           | 917                      | 12 003                            | 12 095                   |
| Juli/July                 | 923                           | 1 034                    | 15 309                            | 15 675                   |
| Agustus/August            | 951                           | 1 055                    | 17 643                            | 18 074                   |
| September/September       | 903                           | 909                      | 16 467                            | 16 255                   |
| Oktober/October           | 958                           | 956                      | 15 417                            | 15 478                   |
| November/November         | 1 304                         | 1 303                    | 17 986                            | 18 156                   |
| Desember/December         | 1 286                         | 1 272                    | 17 601                            | 17 982                   |
| <b>Kotawaringin Timur</b> | <b>11 454</b>                 | <b>11 979</b>            | <b>156 226</b>                    | <b>156 069</b>           |

Lanjutan Tabel/*Continued Table* 8.1.6

| Bulan<br><i>Month</i>     | Bongkar<br><i>Unload</i> | Barang<br><i>Cargo</i><br>(Ton) | Muat<br><i>Load</i> |
|---------------------------|--------------------------|---------------------------------|---------------------|
| (1)                       | (6)                      |                                 | (7)                 |
| Januari/January           | 246                      |                                 | 127                 |
| Februari/February         | 86                       |                                 | 2 170               |
| Maret/March               | 165                      |                                 | 2 846               |
| April/April               | 168                      |                                 | 3 018               |
| Mei/May                   | 1 105                    |                                 | 129                 |
| Juni/June                 | 211                      |                                 | 1 763               |
| Juli/July                 | 194                      |                                 | 193                 |
| Agustus/August            | 186                      |                                 | 180                 |
| September/September       | 1 879                    |                                 | 200                 |
| Oktober/October           | 243                      |                                 | 3 737               |
| November/November         | 201                      |                                 | 261                 |
| Desember/December         | 2 004 754                |                                 | 214                 |
| <b>Kotawaringin Timur</b> | <b>2 009 438</b>         |                                 | <b>14 838</b>       |

Sumber/Source: Dinas Perhubungan, Komunikasi dan Informatika Provinsi Kalimantan Tengah/  
*Regional Office of Transportation, and Telecommunication Kalimantan Tengah Province*

## TRANSPORTATION AND COMMUNICATION

**Tabel** 8.1.7 Realisasi Angkutan Penumpang Umum di Kabupaten Kotawaringin Timur, 2020  
*Table* Realisation of Public Transportation in Kotawaringin Timur Regency, 2020

| Trayek/Transit<br>Route/transit         | Jenis<br>Kendaraan<br>Type of<br>Vehicle | Perusahaan<br>Company<br>CV/KOP/PO | Jumlah Kendaraan<br>Number of Vehicle |                  |
|---|--|------------------------------------|---------------------------------------|------------------|
|   |  |                                    | Berangkat<br>Depart                   | Datang<br>Arrive |
| (1)                                     | (2)                                      | (3)                                |                                       |                  |
| Pangkalan Bun - Sampit - Palankaraya PP | Hino                                     | LOGOS                              | 780                                   | 780              |
| Pangkalan Bun - Sampit - Palankaraya PP | Hino                                     | YESSOE                             | 995                                   | 995              |
| Pangkalan Bun - Sampit - Palankaraya PP | Hino                                     | AGUNG MULIA                        | 360                                   | 360              |
| Pangkalan Bun - Sampit - Palankaraya PP | Hino Mercedes                            | DAMRI                              | 183                                   | 183              |
| Palangkaraya - Sampit - Lamandau PP     | Hino Mercedes                            | DAMRI                              | 217                                   | 217              |
| Sampit - Samuda PP                      | Hino Mercedes                            | DAMRI                              | 510                                   | 510              |
| Sampit-Parenggean PP                    | Hino Mercedes                            | DAMRI                              | 267                                   | 267              |
| Kotawaringin Timur                      |  |                                    | 3 312                                 | 3 312            |



Lanjutan Tabel/*Continued Table* 8.1.7

| Trayek/Transit<br><i>Route/trancit</i>     | Jenis<br>Kendaraan<br><i>Type of<br/>Vehicle</i> | Perusahaan<br><i>Company<br/>CV/KOP/PO</i> | Jumlah Penumpang<br><i>Number of Passenger</i> |                     |         |
|--|--|--|--|---------------------|---------|
|  |  |  | Datang<br>Arrive                               | Berangkat<br>Depart | Transit |
| (1)  | (2)  | (3)  |  |                     |         |
| Pangkalan Bun - Sampit<br>- Palankaraya PP | Hino   | LOGOS                                      | 1 137  | 1 907               | 5 414   |
| Pangkalan Bun - Sampit<br>- Palankaraya PP | Hino   | YESSOE                                     | 3 382  | 3 397               | 10 427  |
| Pangkalan Bun - Sampit<br>- Palankaraya PP | Hino   | AGUNG MULIA                                | 1 236  | 1 364               | 3 804   |
| Pangkalan Bun - Sampit<br>- Palankaraya PP | Hino Mercedes                                    | DAMRI                                      | 84   | 211                 | 725     |
| Palangkaraya - Sampit -<br>Lamandau PP     | Hino Mercedes                                    | DAMRI                                      | 88   | 191                 | 1 016   |
| Sampit - Samuda PP                         | Hino Mercedes                                    | DAMRI                                      | 3 412  | 5 535               | -       |
| Sampit - Parenggean PP                     | Hino Mercedes                                    | DAMRI                                      | 1 842  | 1 941               | -       |
| Kotawaringin Timur                         |  |  | 11 181   | 14 546              | 21 386  |

Sumber/Source: Dinas Perhubungan, Komunikasi dan Informatika Provinsi Kalimantan Tengah/  
*Regional Office of Transportation, and Telecommunication Kalimantan Tengah  
Province*

## TRANSPORTATION AND COMMUNICATION

**Tabel** 8.1.8 Jumlah Kunjungan Kapal dan Bongkar Muat Barang di Pelabuhan Kota Sampit, 2020  
*Table* Number of Ships and Load and Unload of Cargo in Sampit Port, 2020

| Bulan<br>Month                 | Kapal<br>Ships(Unit)      |                       | Bongkar<br>Unload (Ton/M3) |                       |
|--------------------------------|---------------------------|-----------------------|----------------------------|-----------------------|
|                                | Dalam Negeri<br>Domestics | Luar Negeri<br>Abroad | Dalam Negeri<br>Domestics  | Luar Negeri<br>Abroad |
| (1)                            | (2)                       | (3)                   | (4)                        | (5)                   |
| Januari/January                | 286                       | 15                    | 128 203                    | 2 400                 |
| Februari/February              | 306                       | 15                    | 146 240                    | 2 400                 |
| Maret/March                    | 287                       | 13                    | 137 870                    | 4 620                 |
| April/April                    | 342                       | 10                    | 162 133                    | -                     |
| Mei/May                        | 271                       | 8                     | 114 074                    | 4 402                 |
| Juni/June                      | 290                       | 9                     | 108 149                    | 4 560                 |
| Juli/July                      | 303                       | 13                    | 139 873                    | 2 180                 |
| Agustus/August                 | 246                       | 7                     | 95 462                     | 1 800                 |
| September/September            | 341                       | 6                     | 140 167                    | -                     |
| Oktober/October                | 363                       | 7                     | 152 444                    | 4 859                 |
| November/November              | 357                       | 12                    | 119 979                    | 2 197                 |
| Desember/December              | 326                       | 9                     | 115 470                    | 2 071                 |
| <b>Kotawaringin Timur 2020</b> | <b>3 718</b>              | <b>124</b>            | <b>1 560 064</b>           | <b>31 489</b>         |

Lanjutan Tabel/*Continued Table* 8.1.8

| Bulan<br><i>Month</i>   | Barang<br><i>Cargo</i> (Ton/M3)  |                              |
|-------------------------|----------------------------------|------------------------------|
|                         | Dalam Negeri<br><i>Domestics</i> | Luar Negeri<br><i>Abroad</i> |
| (1)                     | (6)                              | (7)                          |
| Januari/January         | 436 880                          | 367 255                      |
| Februari/February       | 485 660                          | 442 120                      |
| Maret/March             | 431 038                          | 270 926                      |
| April/April             | 548 955                          | 251 260                      |
| Mei/May                 | 466 642                          | 124 118                      |
| Juni/June               | 466 119                          | 177 798                      |
| Juli/July               | 468 390                          | 260 800                      |
| Agustus/August          | 405 712                          | 192 200                      |
| September/September     | 521 616                          | 12 600                       |
| Oktober/October         | 604 461                          | 11 500                       |
| November/November       | 603 475                          | 22 509                       |
| Desember/December       | 561 246                          | 19 983                       |
| Kotawaringin Timur 2020 | 6 000 194                        | 2 153 069                    |

Sumber/Source: KSOP-Kantor Kesyahbandaran dan Otoritas Pelabuhan Kabupaten Kotawaringin Timur/ *KSOP- Authority Port Services Of Kotawaringin Timur Regency*

## TRANSPORTATION AND COMMUNICATION

**Tabel** 8.1.9 Lalu Lintas Kapal Penumpang Di Pelabuhan Sampit  
**Table** 8.1.9 Traffics of Passenger Ships in Sampit Port Kotawaringin Timur, 2020  
*Traffics of Passenger Ships in Sampit Port Kotawaringin Timur Regency, 2020*

| Bulan<br>Month                 | Banyaknya Kapal<br>Number of Ships<br>(Unit) | Debarkasi<br>Debarkation<br>(Orang) | Embarkasi<br>Embarkation<br>(Orang) |
|--------------------------------|--|-------------------------------------|-------------------------------------|
| (1)                            | (2)  | (3)                                 | (4)                                 |
| Januari/January                | 17   | 6 167                               | 3 222                               |
| Februari/February              | 16   | 4 558                               | 3 005                               |
| Maret/March                    | 19   | 3 193                               | 3 212                               |
| April/April                    | 15   | 886                                 | 1 643                               |
| Mei/May                        | 10   | 4                                   | 122                                 |
| Juni/June                      | 10   | 325                                 | 1 396                               |
| Juli/July                      | 16   | 1 656                               | 2 548                               |
| Agustus/August                 | 9  | 1 600                               | 1 277                               |
| September/September            | 14   | 2 306                               | 1 402                               |
| Oktober/October                | 18   | 2 628                               | 1 973                               |
| November/November              | 15   | 2 479                               | 1 832                               |
| Desember/December              | 19   | 2 544                               | 2 039                               |
| <b>Kotawaringin Timur 2020</b> | <b>178</b>                                   | <b>28 346</b>                       | <b>23 671</b>                       |

Sumber/Source: KSOP-Kantor Kesyahbandaran dan Otoritas Pelabuhan Kabupaten Kotawaringin Timur/ *KSOP- Authority Port Services Of Kotawaringin Timur Regency*

## 8.2 Komunikasi/Communication

**Tabel** 8.2.1 Jumlah Kantor Pos Utama dan Pembantu Menurut Kecamatan di Kabupaten Kotawaringin Timur, 2018–2020  
*Table* 8.2.1 *Number of Auxiliary Post Office by Subdistrict in Kotawaringin Timur Regency, 2018–2020*

| Kecamatan<br><i>Sub District</i> | 2018     | 2019     | 2020     | Keterangan<br><i>Notes</i> |
|----------------------------------|----------|----------|----------|----------------------------|
| (1)                              | (2)      | (3)      | (4)      | (5)                        |
| Mentaya Hilir Selatan            | 1        | 1        | 1        | KPC Samuda 74363           |
| Teluk Sampit                     | -        | -        | -        | -                          |
| Pulau Hanaut                     | -        | -        | -        | -                          |
| Mentawa Baru Ketapang            | 1        | 1        | 1        | KP Sampit 74300            |
| Seranau                          | -        | -        | -        | -                          |
| Mentaya Hilir Utara              | -        | -        | -        | -                          |
| Kota Besi                        | 1        | 1        | 1        | KPC Kota Besi 74353        |
| Telawang                         | 1        | 1        | 1        | KPC Sebabi 74352 B1        |
| Baamang                          | -        | -        | -        | -                          |
| Cempaga                          | 1        | 1        | 1        | KPC Cempaka Mulia 74354    |
| Cempaga Hulu                     | 1        | 1        | 1        | KPC Pundu 74341B1          |
| Parenggean                       | 1        | 1        | 1        | KPC Parenggean 74355       |
| Tualan Hulu                      | -        | -        | -        | -                          |
| Mentaya Hulu                     | 1        | 1        | 1        | KPC Kuala Kuayan 74356     |
| Bukit Santuai                    | -        | -        | -        | -                          |
| Antang Kalang                    | -        | -        | -        | -                          |
| Telaga Antang                    | -        | -        | -        | -                          |
| <b>Kotawaringin Timur</b>        | <b>8</b> | <b>8</b> | <b>8</b> | -                          |

Sumber/Source: PT POS Indonesia (Persero) Sampit / *Indonesian Post of Sampit*

TRANSPORTATION AND COMMUNICATION

Tabel 8.2.2 Lalu Lintas POS Indonesia Dan Giro,2018-2020  
 Table Traffics of Indonesian Post and Giro,2018-2020

| Uraian<br>Description<br>(1)              | Satuan<br>Unit<br>(2) | 2018<br>(3)     | 2019<br>(4)     | 2020<br>(5)     |
|---|-----------------------|-----------------|-----------------|-----------------|
| Jenis Surat POS                           |                       |                 |                 |                 |
| a. Dalam Negeri                           |                       |                 |                 |                 |
| * Biasa                                   | Lembar                | 4 971           | 1 306           | 1 365           |
| *Tercatat                                 | Lembar                | -               | -               | -               |
| *Kilat Biasa                              | Lembar                | -               | -               | -               |
| *Kilat Khusus                             | Lembar                | 110 095         | 93 984          | 59 370          |
| *Kilat Tercatat                           | Lembar                | -               | -               | -               |
| *Antaran Telegram                         | Lembar                | -               | -               | -               |
| *Ratron                                   | Lembar                | -               | -               | -               |
| b. Luar Negeri                            |                       |                 |                 |                 |
| *Biasa                                    | Lembar                | 168             |                 |                 |
| *Tercatat                                 | Lembar                | 9               | 38              | 9               |
| Paket POS                                 |                       |                 |                 |                 |
| a. Dalam Negeri                           | Kg                    | 140 112         | 87 500          | 70 310          |
| b. Luar Negeri                            | Kg                    | 265             | 420             | 201             |
| Wesel POS                                 |                       |                 |                 |                 |
| a. Dalam Negeri                           | Rp                    | 124 451 414 816 | 85 846 275 770  | 43 936 215 075  |
| b. Luar Negeri                            | Rp                    | 443 308 763     | 372 999 931     | 202 237 720     |
| Produk Lain                               |                       |                 |                 |                 |
| *Giro dan Cek POS                         | Rp                    | 2 414 042 464   | 421 155 400     | 412 635 400     |
| *POS Cheque (PC)                          | Rp                    | -               | -               | -               |
| *Penjual Benda Materai                    | Rp                    | 10 177 500 000  | 8 542 500 000   | 8 046 150 000   |
| Sistem Pembayaran Online (SOPP)/ Post Pay | Rp                    | 258 182 025 651 | 238 719 417 096 | 217 986 389 709 |

Sumber/Source: PT POS Indonesia (Persero) Sampit / Indonesian Post of Sampit

**Tabel 8.2.3** Jumlah Desa Blind Spot Menurut Kecamatan di Kabupaten Kotawaringin Timur, 2020  
*Number of Blind Spot Village by District in Kotawaringin Timur, 2020*

| Kecamatan<br>Sub District<br>(1) | 2019<br>(3) | 2020<br>(4) |
|----------------------------------|-------------|-------------|
| Mentaya Hilir Selatan            | -           | -           |
| Teluk Sampit                     | -           | -           |
| Pulau Hanaut                     | -           | -           |
| Mentawa Baru Ketapang            | -           | -           |
| Seranau                          | -           | -           |
| Mentaya Hilir Utara              | -           | -           |
| Kota Besi                        | -           | -           |
| Telawang                         | -           | -           |
| Baamang                          | -           | -           |
| Cempaga                          | -           | -           |
| Cempaga Hulu                     | -           | -           |
| Parenggean                       | 1           | 1           |
| Tualan Hulu                      | 5           | 5           |
| Mentaya Hulu                     | 4           | 4           |
| Bukit Santuai                    | 4           | 4           |
| Antang Kalang                    | 7           | 7           |
| Telaga Antang                    | 4           | 4           |
| <b>Kotawaringin Timur</b>        | <b>25</b>   | <b>25</b>   |

Sumber/Source: Dinas Komunikasi dan Informatika Kabupaten Kotawaringin Timur /  
*Kotawaringin Timur Regency Communication and Information Office*





Tabel  
Table

8.2.4 Jumlah Desa/Kelurahan Menurut Keberadaan Base Transceiver Station/BTS, Sinyal Telepon dan Sinyal Internet Menurut Kecamatan di Kabupaten Kotawaringin Timur, 2020  
*Number of Villages / Kelurahan According to the Existence of Transceiver Station / BTS Bases, Telephone Signals and Internet Signals by District in Kotawaringin Timur Regency, 2020*

| Kecamatan<br><i>Subdistrict</i> | Keberadaan BTS<br><i>BTS Existence</i> |              |
|---------------------------------|--|--------------|
|                                 | Ada/ Yes                               | Tidak Ada/No |
| (1)                             | (2)                                    | (3)          |
| Mentaya Hilir Selatan           | 3                                      | 7            |
| Teluk Sampit                    | 4                                      | 2            |
| Pulau Hanaut                    | 2                                      | 12           |
| Mentawa Baru Ketapang           | 11                                     | 0            |
| Seranau                         | 4                                      | 2            |
| Mentaya Hilir Utara             | 5                                      | 2            |
| Kota Besi                       | 4                                      | 7            |
| Telawang                        | 3                                      | 3            |
| Baamang                         | 6                                      | 0            |
| Cempaga                         | 5                                      | 3            |
| Cempaga Hulu                    | 8                                      | 3            |
| Parenggean                      | 9                                      | 6            |
| Tualan Hulu                     | 1                                      | 10           |
| Mentaya Hulu                    | 7                                      | 9            |
| Bukit Santuai                   | 1                                      | 13           |
| Antang Kalang                   | 2                                      | 13           |
| Telaga Antang                   | 9                                      | 9            |
| <b>Kotawaringin Timur</b>       | <b>84</b>                              | <b>101</b>   |

Lanjutan Tabel/Continued Table 8.2.4

| Kecamatan<br><i>Subdistrict</i> | Kondisi Sinyal Telepon Seluler<br><i>Signal Conditions of Cell Phones</i> |                                     |                                    |                                      |
|---------------------------------|---|-------------------------------------|------------------------------------|--------------------------------------|
|                                 | Sinyal sangat kuat<br><i>Very strong signal</i>                           | Sinyal kuat<br><i>Strong signal</i> | Sinyal lemah<br><i>Weak signal</i> | Tidak ada sinyal<br><i>No signal</i> |
| (1)                             | (2)   | (3)                                 | (4)                                | (5)                                  |
| Mentaya Hilir Selatan           | 1   | 6                                   | 3                                  | -                                    |
| Teluk Sampit                    | -   | 5                                   | 1                                  | -                                    |
| Pulau Hanaut                    | -   | 4                                   | 10                                 | -                                    |
| Mentawa Baru Ketapang           | -   | 11                                  | -                                  | -                                    |
| Seranau                         | -   | 4                                   | 2                                  | -                                    |
| Mentaya Hilir Utara             | 2   | 3                                   | 2                                  | -                                    |
| Kota Besi                       | -   | 4                                   | 7                                  | -                                    |
| Telawang                        | -   | 3                                   | 3                                  | -                                    |
| Baamang                         | 2   | 4                                   | -                                  | -                                    |
| Cempaga                         | 1   | 5                                   | 2                                  | -                                    |
| Cempaga Hulu                    | -   | 4                                   | 7                                  | -                                    |
| Parenggean                      | 1   | 6                                   | 8                                  | -                                    |
| Tualan Hulu                     | -   | 1                                   | 10                                 | -                                    |
| Mentaya Hulu                    | 2   | 5                                   | 9                                  | -                                    |
| Bukit Santuai                   | -   | 1                                   | 7                                  | 6                                    |
| Antang Kalang                   | -   | 2                                   | 11                                 | 2                                    |
| Telaga Antang                   | -   | 7                                   | 9                                  | 2                                    |
| Kotawaringin Timur              | 9   | 75                                  | 91                                 | 10                                   |

Lanjutan Tabel/Continued Table 8.2.4

| Kecamatan<br><i>Subdistrict</i> | Jenis Sinyal Internet Telepon Seluler<br><i>Signal Types Ethernet of Cell Phones</i> |              |             |  |
|---------------------------------|--|--------------|-------------|--|
|                                 | 4G/LTE   | 3G/H/H+/EVDO | 2.5G/E/GPRS | Tidak ada<br>sinyal internet<br><i>No Signal</i> |
| (1)                             | (2)  | (3)          | (4)         | (5)  |
| Mentaya Hilir Selatan           | 4  | 6            | -           | -  |
| Teluk Sampit                    | 5  | 1            | -           | -  |
| Pulau Hanaut                    | 3  | 10           | 1           | -  |
| Mentawa Baru<br>Ketapang        | 11   | -            | -           | -  |
| Seranau                         | 3  | 1            | 2           | -  |
| Mentaya Hilir Utara             | 4  | 1            | 2           | -  |
| Kota Besi                       | 2  | 2            | 7           | -  |
| Telawang                        | -  | 3            | 3           | -  |
| Baamang                         | 6  | -            | -           | -  |
| Cempaga                         | 6  | 2            | -           | -  |
| Cempaga Hulu                    | 1  | 3            | 7           | -  |
| Parenggean                      | 5  | 8            | -           | 2  |
| Tualan Hulu                     | 1  | 6            | 3           | 1  |
| Mentaya Hulu                    | 5  | 3            | 8           | -  |
| Bukit Santuai                   | 1  | 2            | 1           | 4  |
| Antang Kalang                   | -  | 8            | 3           | 2  |
| Telaga Antang                   | 8  | 3            | 5           | -  |
| <b>Kotawaringin Timur</b>       | <b>65</b>  | <b>59</b>    | <b>42</b>   | <b>9</b>   |

Sumber/Source:

BPS Kabupaten Kotawaringin Timur- Survei Potensi Desa 2020 / *Statistics Indonesia of Kotawaringin Timur- Villages Potential Survey 2019*

**Tabel** 8.2.5 Jumlah BTS/ Base Transceiver Station Menurut Kecamatan di Kabupaten Kotawaringin Timur, 2020  
**Table** Number of BTS/ Base Transceiver According to District in Kotawaringin Timur, 2020

| Kecamatan<br>Subdistrict  | 2018       | 2019       | 2020       |
|---------------------------|------------|------------|------------|
| (1)                       | (2)        | (3)        | (4)        |
| Mentaya Hilir Selatan     | ...        | 2          | 2          |
| Teluk Sampit              | ...        | 2          | 2          |
| Pulau Hanaut              | ...        | 1          | 1          |
| Mentawa Baru Ketapang     | ...        | 54         | 54         |
| Seranau                   | ...        | 5          | 5          |
| Mentaya Hilir Utara       | ...        | 4          | 4          |
| Kota Besi                 | ...        | 4          | 4          |
| Telawang                  | ...        | 4          | 4          |
| Baamang                   | ...        | 24         | 24         |
| Cempaga                   | ...        | 4          | 4          |
| Cempaga Hulu              | ...        | 4          | 4          |
| Parenggean                | ...        | 4          | 4          |
| Tualan Hulu               | ...        | 1          | 1          |
| Mentaya Hulu              | ...        | 13         | 13         |
| Bukit Santuai             | ...        | 3          | 3          |
| Antang Kalang             | ...        | 4          | 4          |
| Telaga Antang             | ...        | 1          | 1          |
| <b>Kotawaringin Timur</b> | <b>...</b> | <b>134</b> | <b>134</b> |

Sumber/Source: Dinas Komunikasi dan Informatika Kabupaten Kotawaringin Timur / Communication and Informatics Office of Kotawaringin Timur Regency

# BAB 9 PERBANKAN, KOPERASI, & HARGA-HARGA

*Bank Cooperative & Prices*



**KOPERASI  
AKTIF  
ACTIVE  
COOPERATIVES**

**269**

**ANGGOTA  
KOPERASI  
MEMBER OF  
COOPERATIVES**

**81.698**



## PENJELASAN TEKNIS

1. Data statistik penanaman modal yang disetujui pemerintah terdiri dari Penanaman Modal Asing (PMA) dan Penanaman Modal Dalam Negeri (PMDN) bersumber dari Badan Penanaman Modal Daerah (BPMD). Data mengenai realisasi investasi penanaman modal tidak termasuk sektor minyak, asuransi dan perbankan. Data telah memperhatikan perubahan investasi yang beralih status dan juga pengurangan investasi yang dicabut izin usahanya.
2. Data statistik perbankan bersumber dari Bank Indonesia.
3. Kantor bank terdiri dari Kantor Cabang (KC), Kantor Cabang Pembantu (KCP), dan kantor di bawah KCP.
4. Aktiva adalah kekayaan, baik yang berupa uang maupun benda lain yang dapat dinilai dengan uang ataupun yang tidak berwujud secara nyata, seperti hak paten.
5. Koperasi adalah badan usaha yang beranggotakan orang seorang atau badan hukum koperasi dengan melandaskan kegiatannya berdasarkan prinsip koperasi sekaligus

## TECHNICAL NOTES

1. *Statistical data of government approved investments consist of Foreign Investment and Domestic Investment sourced from the Regional Investment Board (BPMD). Data on investment realization are excluding oil, insurance and banking sector. The data have noticed the change in investment that switch the status and also reduced the investment that the license has been revoked.*
2. *Banking statistics data sourced from Bank Indonesia.*
3. *Office of the bank consists of Branch Office (KC), Sub branch Office (KCP), and offices under the KCP.*
4. *Activa are assets, whether in the form of money or other objects that can be valued with money or that are not tangible, such as patents*
5. *Cooperative is an establishment that its members are people or establishments with legal status of cooperative and its activities based on people economic movement*

## *BANK, COOPERATIVES, AND PRICES*

sebagai gerakan ekonomi rakyat yang berdasar atas asas kekeluargaan.

<https://kotimkab.bps.go.id>



| URAIAN   | DESCRIPTION  |
|--|--|
| Perbankan  | <i>Banking</i>   |
| <p>Pada 2020, Otoritas Jasa Keuangan (OJK) tercatat posisi pinjaman dari bank umum pada usaha mikro, kecil, dan menengah di Kabupaten Kotawaringin Timur masih didominasi oleh sektor perdagangan. Hal ini sejalan dengan besarnya kontribusi sektor perdagangan pada PDRB Kabupaten Kotawaringin Timur 2020.</p>  | <p><i>In 2020, the Financial Services Authority (OJK) recorded that the position of loans from commercial banks in micro, small and medium enterprises in East Kotawaringin Regency is still dominated by the trade sector. This is in line with the large contribution of the trade sector to the PDRB of East Kotawaringin Regency 2020.</i></p>                             |
| <p>Dilihat dari jenis penggunaan pinjamannya, pada tahun 2020 OJK mencatat lebih dari 41 persen pinjaman digunakan untuk modal kerja dibandingkan digunakan sebagai investasi. Sedangkan jika dilihat dari skala usaha yang mengajukan pinjaman pada tahun 2020 di Kabupaten Kotawaringin Timur tercatat pinjaman terbesar berada pada skala non UMKM antara 2,2 sampai 2,9 triliun.</p> | <p><i>Judging from the type of loan use, in 2020 the OJK noted that more than 41 percent of loans were used for working capital rather than being used as investment. Meanwhile, when viewed from the scale of businesses that apply for loans in 2020 in East Kotawaringin Regency, the largest loans are recorded on the non-SMEs scale, between 2.2 to 2.9 trillion</i></p> |
| Koperasi   | <i>Cooperative</i>   |
| <p>Selain perbankan, koperasi juga menjadi salah satu penggerak perekonomian di Kabupaten</p>  | <p><i>In addition to banking, the cooperative has also become</i></p>  |

Kotawaringin Timur. Dinas Koperasi dan UKM Kabupaten Kotawaringin Timur mencatat bahwa pada tahun 2020 terdapat 269 koperasi aktif dengan anggota sebanyak 81.698 orang. Mayoritas anggota koperasi adalah laki laki hampir dua kali lipat dari anggota perempuan.

*one of the economies in East Kotawaringin. The Kotawaringin Timur Regency Cooperatives and SMEs notes that in 2020 there are 269 active cooperatives with 81,698 members. The majority of cooperative members are men, almost twice as many as female members.*

Ditinjau dari nilai omset tahunan, nilainya mencapai 69 milyar rupiah dengan modal yang bersumber dari anggota sendiri sebesar 42 milyar. Koperasi di Kabupat Kotawaringin Timur taun 2020 tercatat memiliki Sisa Hasil Usaha/SHU sebesar 6,5 milyar rupiah. Dengan besaran ini perekonomian bisa lebih kuat dengan mengoptimalkan koperasi sebaai lembaga keuangan lain selain perbankan.

*Judging from the value of annual turnover, the value reaches 69 billion rupiah with capital sourced from the members themselves of 42 billion. Cooperatives in Kotawaringin Timur Regency in 2020 were recorded as having Remaining Operating Results / SHU of 6.5 billion rupiah. With this magnitude the economy can be stronger by optimizing cooperatives as other financial institutions besides banking.*

### Harga-Harga

### Prices

Sampit merupakan 1 dari 89 kota/kabupaten di Indonesia yang menjadi kota inflasi. Setiap minggu nya secara rutin dilakukan pencacahan lapangan untuk memantau pergerakan

*Sampit is 1 of 89 cities / regencies in Indonesia which are inflation cities. Every week field enumerations are routinely carried out to monitor price movements in Sampit by*

harga di Sampit dengan melakukan Survei Harga Konsumen/SHK.

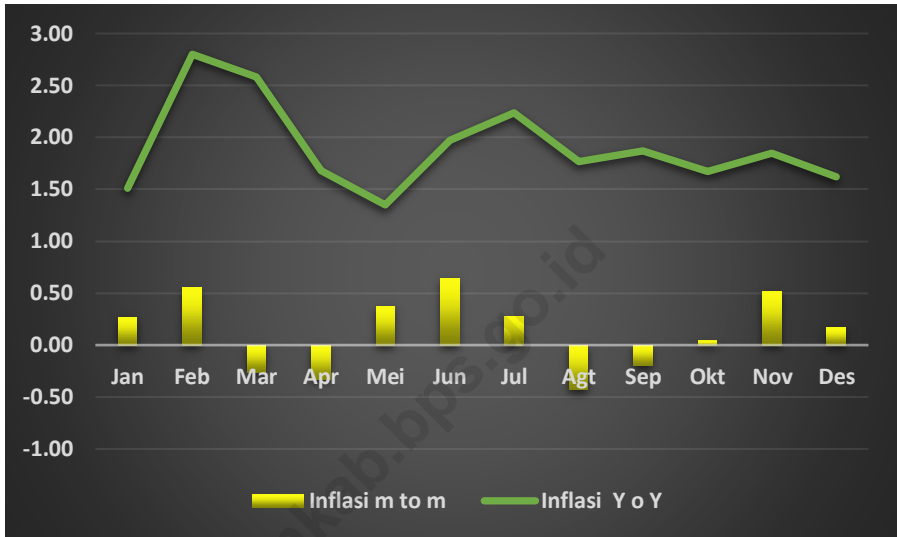
*conducting a Consumer Price Survey / SHK.*

Pada tahun 2020, tercatat inflasi Kota Sampit berada pada angka 1,62. Angka ini menunjukkan terdapat kenaikan harga sebesar 1,62 persen secara umum untuk berbagai komoditas barang dan jasa selama satu tahun. Inflasi bulanan atau *month to month inflation* tertinggi selama 2020 terjadi pada bulan Juni, sedangkan deflasi terbesar terjadi pada bulan Agustus.

*In 2020, the city of Sampit inflation was recorded at 1,62. This figure shows that there was an increase in prices of 1,62 percent in general for various commodity goods and services for one year. Monthly inflation or the highest month to month inflation in 2020 occurred in June, while the largest deflation occurred in August.*



**Gambar 14.** Laju Inflasi (m o m), dan Inflasi (y o y) Kota Sampit , 2020  
*Picture* Inflation Rate (m o m), and Inflation (y o y) of Sampit, 2020





## 9.1 Perbankan/Bank

**Tabel** 9.1.1 Posisi Pinjaman Bank Umum pada Usaha Mikro, Kecil, dan Menengah Menurut Lapangan Usaha di Kabupaten Kotawaringin Timur (Juta Rp), 2020  
*Table* 9.1.1 *Outstanding of Commercial Bank Loans for Micro, Small, and Medium Enterprises by Business Field in East Kotawaringin Regency (Million Rp), 2020*

| Bulan<br>Month            | Pertanian,<br>Perburuan<br>dan<br>Kehutanan<br>Agriculture,<br>hunting and<br>forestry | Perikanan<br>Fishery | Pertambangan<br>dan Penggalian<br>Mining and<br>Quarrying | Industri<br>Pengolahan<br>Manufacturing<br>Industry |
|---------------------------|--|----------------------|---|---|
| (1)                       | (2)  | (3)                  | (4)   | (5)   |
| Januari/January           | 414 221  | 2 298                | 2 308   | 57 352  |
| Februari/February         | 420 328  | 2 387                | 2 223   | 58 849  |
| Maret/March               | 420 762  | 2 398                | 2 120   | 56 549  |
| April/April               | 411 294  | 2 577                | 1 039   | 58 047  |
| Mei/May                   | 402 036  | 2 559                | 946   | 59 117  |
| Juni/June                 | 393 072  | 2 507                | 765   | 55 617  |
| Juli/July                 | 397 794  | 2 650                | 673   | 51 483  |
| Agustus/August            | 518 297  | 2 697                | 587   | 50 297  |
| September/September       | 527 108  | 3 370                | 362   | 52 260  |
| Oktober/October           | 530 172  | 3 744                | 237   | 51 058  |
| November/November         | 570 708  | 4 048                | 225   | 52 467  |
| Desember/December         | 574 765  | 5 040                | 147   | 51 468  |
| <b>Kotawaringin Timur</b> | <b>5 580 558</b>   | <b>36 275</b>        | <b>11 633</b>   | <b>654 562</b>                                      |

Lanjutan Tabel/Continued Table 9.1.1

| Bulan<br>Month      | Pengadaan<br>Listrik dan<br>Gas<br>Electricity<br>and Gas<br>Supply | Konstruksi<br>Construction | Perdagangan<br>Besar dan<br>Eceran,<br>Wholesale and<br>Retail | Penyediaan<br>Akomodasi dan<br>Makan Minum<br>Accommodation<br>and Food<br>Services Activities |
|---------------------|---|----------------------------|--|--|
| (1)                 | (6)   | (7)                        | (8)  | (9)  |
| Januari/January     | 1 187   | 104 974                    | 1 080 066  | 43 115   |
| Februari/February   | 1 160   | 113 760                    | 1 088 738  | 42 471   |
| Maret/March         | 1 123   | 111 425                    | 1 067 827  | 42 491   |
| April/April         | 1 100   | 112 472                    | 1 047 639  | 41 519   |
| Mei/May             | 1 090   | 110 375                    | 1 020 945  | 41 512   |
| Juni/June           | 1 103   | 115 852                    | 1 017 446  | 40 925   |
| Juli/July           | 1 356   | 114 014                    | 1 028 180  | 41 643   |
| Agustus/August      | 1 558   | 134 224                    | 1 044 308  | 33 271   |
| September/September | 1 741   | 142 033                    | 1 053 174  | 34 650   |
| Oktober/October     | 1 401   | 149 331                    | 1 050 902  | 35 259   |
| November/November   | 1 377   | 149 852                    | 1 041 270  | 35 656   |
| Desember/December   | 1 575   | 144 302                    | 1 008 767  | 34 494   |
| Kotawaringin Timur  | 15 771  | 1 502 616                  | 12 549 260   | 467 007  |



Lanjutan Tabel/Continued Table 9.1.1

| Bulan<br>Month      | Transportasi,<br>Pergudangan<br>dan Komunikasi<br><i>Transportation,<br/>Warehousing<br/>and<br/>Communication</i> | Perantara<br>Keuangan<br><i>Financial<br/>Intermediary</i> | Real Estate,<br>Usaha<br>Persewaan,<br>dan Jasa<br>Perusahaan<br><i>Real Estate,<br/>Leasing and<br/>Business<br/>Services</i> | Administrasi<br>Pemerintahan<br>, Pertahanan<br>dan Jaminan<br>Sosial Wajib<br><i>Social Public<br/>Administration<br/>and Defence;<br/>Compulsory<br/>Social Security</i> |
|---------------------|--|--|--|--|
| (1)                 | (10)   | (11)   | (12)   | (13)   |
| Januari/January     | 92 537   | 62 501   | 23 874   | 90   |
| Februari/February   | 94 790   | 62 188   | 24 618   | 90   |
| Maret/March         | 93 310   | 61 876   | 24 292   | 90   |
| April/April         | 92 289   | 61 555   | 23 337   | 89   |
| Mei/May             | 91 157   | 61 236   | 19 700   | 89   |
| Juni/June           | 91 742   | 60 896   | 17 624   | 88   |
| Juli/July           | 93 172   | 60 574   | 16 890   | 88   |
| Agustus/August      | 92 449   | 2 023  | 24 979   | 87   |
| September/September | 92 251   | 2 042  | 24 869   | -  |
| Oktober/October     | 96 045   | 2 090  | 24 840   | -  |
| November/November   | 96 830   | 2 104  | 23 678   | -  |
| Desember/December   | 105 273  | 2 092  | 23 668   | -  |
| Kotawaringin Timur  | 1 131 844  | 441 176  | 272 368  | 710  |

Lanjutan Tabel/Continued Table 9.1.1

| Bulan<br>Month            | Jasa<br>Pendidikan<br>Education | Jasa<br>Kesehatan<br>dan<br>Kegiatan<br>Lainnya<br>Health and<br>Social Work<br>Activities | Jasa<br>Kemasyarakatan,<br>Sosial Budaya,<br>Hiburan dan<br>Perorangan lainnya<br>Social Services, Social<br>Culture,<br>Entertainment and<br>Other Individuals | Jasa<br>Perorangan<br>yang<br>Melayani<br>Rumah<br>Tangga<br>Services<br>Individuals<br>Serving<br>Households |
|---------------------------|---------------------------------|--|---|---|
| (1)                       | (14)                            | (15)   | (16)  | (17)  |
| Januari/January           | 1 863                           | 8 063  | 52 321  | 1 381   |
| Februari/February         | 1 810                           | 8 394  | 53 770  | 1 354   |
| Maret/March               | 1 747                           | 8 678  | 50 410  | 1 349   |
| April/April               | 1 713                           | 8 814  | 48 418  | 1 304   |
| Mei/May                   | 1 682                           | 8 800  | 47 385  | 1 278   |
| Juni/June                 | 1 650                           | 8 873  | 46 001  | 1 337   |
| Juli/July                 | 1 619                           | 9 089  | 46 601  | 1 624   |
| Agustus/August            | 1 589                           | 9 020  | 46 735  | 1 679   |
| September/September       | 1 487                           | 9 2323   | 47 154  | 1 651   |
| Oktober/October           | 1 456                           | 9 163  | 47 162  | 1 564   |
| November/November         | 1 4189                          | 9 928  | 47 497  | 1 589   |
| Desember/December         | 1 383                           | 9 899  | 48 830  | 1 452   |
| <b>Kotawaringin Timur</b> | <b>19 418</b>                   | <b>107 954</b>   | <b>582 284</b>  | <b>17 563</b>   |

Sumber/Source: Otoritas Jasa Keuangan/ The Financial Services Authority

**Tabel** 9.1.2 Posisi Kredit yang Diberikan Bank Umum dan BPR Menurut Jenis Penggunaan di Kabupaten Kotawaringin Timur (Juta Rp), 2020  
*Table* 9.1.2 *Outstanding of Loans of Commercial and Rural Banks by Type of Credit in Kotawaringin Timur Regency (Million Rp), 2020*

| Bulan<br><i>Month</i>       | Modal Kerja<br><i>Working Capital</i> | Bank Umum<br><i>Commercial Banks</i> |                                | Jumlah<br><i>Total</i> |
|-----------------------------|---------------------------------------|--------------------------------------|--------------------------------|------------------------|
|                             |                                       | Investasi<br><i>Investment</i>       | Konsumsi<br><i>Consumption</i> |                        |
| (1)                         | (2)                                   | (3)                                  | (4)                            | (5)                    |
| Januari/ <i>January</i>     | 1 838 527                             | 813 379                              | 1 690 377                      | 4 342 283              |
| Februari/ <i>February</i>   | 1 864 787                             | 812 410                              | 1 680 468                      | 4 357 665              |
| Maret/ <i>March</i>         | 1 849 064                             | 803 088                              | 1 701 453                      | 4 353 604              |
| April/ <i>April</i>         | 1 821 936                             | 792 996                              | 1 692 585                      | 4 307 518              |
| Mei/ <i>May</i>             | 1 772 565                             | 794 271                              | 1 681 798                      | 4 248 635              |
| Juni/ <i>June</i>           | 1 771 504                             | 785 638                              | 1 684 686                      | 4 241 827              |
| Juli/ <i>July</i>           | 1 790 919                             | 784 119                              | 1 682 919                      | 4 257 956              |
| Agustus/ <i>August</i>      | 1 831 551                             | 868 600                              | 1 686 156                      | 4 386 307              |
| September/ <i>September</i> | 1 876 674                             | 847 030                              | 1 703 869                      | 4 427 573              |
| Oktober/ <i>October</i>     | 1 891 756                             | 846 217                              | 1 705 391                      | 4 443 364              |
| November/ <i>November</i>   | 1 905 438                             | 880 056                              | 1 715 240                      | 4 500 734              |
| Desember/ <i>December</i>   | 1 885 813                             | 1 233 301                            | 1 716 601                      | 4 835 714              |
| Kotawaringin Timur          | 22 100 534                            | 10 261 106                           | 20 341 543                     | 52 703 183             |

Lanjutan Tabel/Continued Table 9.1.2

| Bulan<br>Month      | Modal Kerja<br>Working<br>Capital | BPR<br>Rural Banks      |                         | Jumlah<br>Total |
|---------------------|-----------------------------------|-------------------------|-------------------------|-----------------|
|                     |                                   | Investasi<br>Investment | Konsumsi<br>Consumption |                 |
| (1)                 | (2)                               | (3)                     | (4)                     | (5)             |
| Januari/January     | 11,26                             | 3,61                    | 3,50                    | 18,37           |
| Februari/February   | 11,20                             | 3,61                    | 3,70                    | 18,50           |
| Maret/March         | 11,37                             | 3,49                    | 3,85                    | 18,72           |
| April/April         | 11,02                             | 3,41                    | 3,70                    | 18,13           |
| Mei/May             | 10,85                             | 3,34                    | 3,51                    | 17,71           |
| Juni/June           | 10,48                             | 3,25                    | 3,45                    | 17,18           |
| Juli/July           | 10,70                             | 3,11                    | 3,75                    | 17,56           |
| Agustus/August      | 10,49                             | 2,99                    | 4,34                    | 17,83           |
| September/September | 10,31                             | 2,90                    | 4,70                    | 17,91           |
| Oktober/October     | 10,17                             | 2,83                    | 4,99                    | 18,00           |
| November/November   | 10,21                             | 3,12                    | 5,18                    | 18,51           |
| Desember/December   | 10,03                             | 3,10                    | 5,46                    | 18,57           |
| Kotawaringin Timur  | 128,09                            | 38,76                   | 50,13                   | 216,99          |

Sumber/Source: Otoritas Jasa Keuangan/ The Financial Services Authority

**Tabel** 9.1.3 Posisi Pinjaman Bank Umum Menurut Skala Bisnis di Kabupaten Kotawaringin Timur (Juta Rp), 2020  
*Table* 9.1.3 *Outstanding of Commercial Bank Credits by Business Scale in East Kotawaringin Regency (Million Rp), 2020*

| Bulan<br>Month      | Mikro, Kecil,<br>dan Menengah<br>(UMKM)<br>Micro, Small,<br>and Medium | Non UMKM  | Jumlah<br>Total |
|---------------------|--|-----------|-----------------|
| (1)                 | (2)  | (3)       | (4)             |
| Januari/January     | 1 948 153  | 2 394 130 | 4 342 283       |
| Februari/February   | 1 976 932  | 2 280 733 | 4 357 665       |
| Maret/March         | 1 946 445  | 2 407 159 | 4 353 604       |
| April/April         | 1 913 206  | 2 394 312 | 4 307 518       |
| Mei/May             | 1 869 907  | 2 378 729 | 4 248 635       |
| Juni/June           | 1 855 499  | 2 386 329 | 4 241 827       |
| Juli/July           | 1 867 451  | 2 390 505 | 4 257 956       |
| Agustus/August      | 1 963 799  | 2 422 508 | 4 386 307       |
| September/September | 1 933 386  | 2 434 187 | 4 427 573       |
| Oktober/October     | 2 004 426  | 2 438 939 | 4 443 364       |
| November/November   | 2 038 648  | 2 462 086 | 4 500 734       |
| Desember/December   | 2 013 154  | 2 822 560 | 4 835 714       |

Sumber/Source: Otoritas Jasa Keuangan/ The Financial Services Authority

**BANK, COOPERATIVES, AND PRICES**

**Tabel** 9.1.4 Posisi Simpanan Masyarakat Rupiah dan Valuta Asing Bank Umum di Kabupaten Kotawaringin Timur (Juta Rp), 2020  
*Table* *Outstanding of Private Deposit in Rupiah and Foreign Currency of Commercial in Kotawaringin Timur Regency (Million Rp), 2020*

| Bulan<br>Month      | Giro<br>Demand<br>Deposit      |  | Tabungan<br>Saving Deposit                   |  |
|---------------------|--------------------------------|--|--|--|
|                     | Simpanan<br>Private<br>Deposit | Valuta<br>Asing<br>Foreign<br>Currency | Simpanan<br>Masyarakat<br>Private<br>Deposit | Valuta<br>Asing<br>Foreign<br>Currency |
| (1)                 | (2)                            | (3)                                    | (4)  | (5)                                    |
| Januari/January     | 12 030 041                     | 30 596                                 | 37 521 680                                   | 184 699                                |
| Februari/February   | 11 096 757                     | 32 154                                 | 37 853 908                                   | 218 968                                |
| Maret/March         | 10 797 980                     | 93 354                                 | 37 718 311                                   | 257 596                                |
| April/April         | 9 840 272                      | 110 685                                | 37 399 578                                   | 247 081                                |
| Mei/May             | 9 912 368                      | 37 665                                 | 38 753 163                                   | 237 601                                |
| Juni/June           | 10 616 006                     | 475 106                                | 39 579 392                                   | 243 114                                |
| Juli/July           | 10 444 960                     | 572 958                                | 39 057 278                                   | 213 074                                |
| Agustus/August      | 11 393 206                     | 395 566                                | 38 440 510                                   | 209 509                                |
| September/September | 12 463 801                     | 443 868                                | 39 963 987                                   | 222 215                                |
| Oktober/October     | 12 912 053                     | 393 506                                | 40 302 782                                   | 213 604                                |
| November/November   | 12 527 305                     | 415 233                                | 42 318 572                                   | 259 545                                |
| Desember/December   | 8 955 571                      | 453 133                                | 44 319 065                                   | 245 075                                |

Lanjutan Tabel/*Continued Table* 9.1.4

| Bulan<br><i>Month</i>       | Simpanan Berjangka<br><i>Time Deposit</i> |   |
|-----------------------------|---|---|
|                             | Simpanan<br><i>Private Deposit</i>        | Valuta Asing<br><i>Foreign Currency</i> |
| (1)                         | (6)                                       | (7)                                     |
| Januari/ <i>January</i>     | 13 710 951                                | 3 707 367                               |
| Februari/ <i>February</i>   | 14 028 977                                | 3 893 650                               |
| Maret/ <i>March</i>         | 14 433 625                                | 4 335 192                               |
| April/ <i>April</i>         | 14 939 011                                | 3 943 954                               |
| Mei/ <i>May</i>             | 14 823 728                                | 3 873 692                               |
| Juni/ <i>June</i>           | 14 872 932                                | 5 131 534                               |
| Juli/ <i>July</i>           | 14 819 388                                | 5 188 276                               |
| Agustus/ <i>August</i>      | 14 617 401                                | 5 174 950                               |
| September/ <i>September</i> | 15 384 896                                | 3 727 244                               |
| Oktober/ <i>October</i>     | 14 858 691                                | 3 663 371                               |
| November/ <i>November</i>   | 15 225 602                                | 3 536 875                               |
| Desember/ <i>December</i>   | 14 147 598                                | 3 519 415                               |

Sumber/*Source*: Otoritas Jasa Keuangan/ The Financial Services Authority

## BANK, COOPERATIVES, AND PRICES

**Tabel** 9.1.5 Posisi Pinjaman Rupiah dan Valuta Asing yang Diberikan Bank Umum Menurut Jenis Penggunaan di Kabupaten Kotawaringin Timur (Juta Rp), 2020  
*Outstanding of Loans in Rupiah and Foreign Currency of Commercial by Type of Loans in Kotawaringin Timur Regency (Million Rp), 2020*

| Bulan<br><i>Month</i>       | Modal Kerja<br><i>Working Capital</i> | Investasi<br><i>Investment</i> | Konsumsi<br><i>Consumption</i> | Jumlah<br><i>Total</i> |
|-----------------------------|---------------------------------------|--------------------------------|--------------------------------|------------------------|
| (1)                         | (2)                                   | (3)                            | (4)                            | (5)                    |
| Januari/ <i>January</i>     | 1 617 820                             | 703 723                        | 1 228 839                      | 3 550 381              |
| Februari/ <i>February</i>   | 1 629 298                             | 700 800                        | 1 211 210                      | 3 541 308              |
| Maret/ <i>March</i>         | 1 614 663                             | 696 843                        | 1 227 182                      | 3 538 688              |
| April/ <i>April</i>         | 1 589 266                             | 687 694                        | 1 217 641                      | 3 494 601              |
| Mei/ <i>May</i>             | 1 545 920                             | 688 865                        | 1 205 582                      | 3 440 366              |
| Juni/ <i>June</i>           | 1 544 366                             | 681 040                        | 1 207 475                      | 3 432 881              |
| Juli/ <i>July</i>           | 1 573 866                             | 679 395                        | 1 199 220                      | 3 452 481              |
| Agustus/ <i>August</i>      | 1 605 620                             | 750 917                        | 1 195 634                      | 3 552 171              |
| September/ <i>September</i> | 1 648 783                             | 730 731                        | 1 207 987                      | 3 587 502              |
| Oktober/ <i>October</i>     | 1 663 275                             | 730 916                        | 1 202 717                      | 3 596 908              |
| November/ <i>November</i>   | 1 672 425                             | 766 026                        | 1 207 392                      | 3 645 842              |
| Desember/ <i>December</i>   | 1 663 030                             | 1 120 120                      | 1 203 393                      | 3 986 544              |
| <b>Kotawaringin Timur</b>   | <b>19 368 332</b>                     | <b>8 937 070</b>               | <b>14 514 271</b>              | <b>42 819 673</b>      |

Sumber/*Source*: Otoritas Jasa Keuangan/ *The Financial Services Authority*



## 9.2 Koperasi/Cooperatives

**Tabel 9.2.1** Jumlah Koperasi Menurut Jenis Koperasi dan Kecamatan di Kabupaten Kotawaringin Timur, 2020  
*Number of Cooperatives by Type of Cooperative and Subdistrict in Kotawaringin Timur Regency, 2020*

| Kecamatan<br><i>Subdistrict</i> | KUD                    |                                  | KPRI                   |                                  | KOPKAR                 |                                  |
|---------------------------------|------------------------|----------------------------------|------------------------|----------------------------------|------------------------|----------------------------------|
|                                 | Aktif<br><i>Active</i> | Tidak Aktif<br><i>Non Active</i> | Aktif<br><i>Active</i> | Tidak Aktif<br><i>Non Active</i> | Aktif<br><i>Active</i> | Tidak Aktif<br><i>Non Active</i> |
| (1)                             | (2)                    | (3)                              | (4)                    | (5)                              | (6)                    | (7)                              |
| Mentaya Hilir Selatan           | -                      | 1                                | 1                      | -                                | -                      | -                                |
| Teluk Sampit                    | -                      | -                                | -                      | -                                | -                      | -                                |
| Pulau Hanaut                    | 1                      | 1                                | -                      | -                                | -                      | -                                |
| Mentawa Baru Ketapang           | 2                      | -                                | 22                     | 8                                | 8                      | 3                                |
| Seranau                         | 1                      | 1                                | -                      | -                                | -                      | -                                |
| Mentaya Hilir Utara             | 1                      | 1                                | 1                      | -                                | 5                      | -                                |
| Kota Besi                       | 1                      | -                                | 1                      | -                                | 1                      | -                                |
| Telawang                        | -                      | -                                | -                      | -                                | 3                      | -                                |
| Baamang                         | 1                      | -                                | 5                      | -                                | 1                      | -                                |
| Cempaga                         | -                      | 1                                | -                      | -                                | -                      | -                                |
| Cempaga Hulu                    | 1                      | -                                | -                      | -                                | 1                      | 1                                |
| Parenggean                      | 6                      | 1                                | 1                      | -                                | 2                      | -                                |
| Tualan Hulu                     | 1                      | -                                | -                      | -                                | 1                      | -                                |
| Mentaya Hulu                    | -                      | 1                                | -                      | 1                                | 7                      | -1                               |
| Bukit Santuai                   | -                      | -                                | -                      | -                                | -                      | -                                |
| Antang Kalang                   | 2                      | -                                | -                      | -                                | -                      | -                                |
| Telaga Antang                   | 3                      | 1                                | -                      | -                                | 4                      | -                                |
| <b>Kotawaringin Timur</b>       | <b>20</b>              | <b>8</b>                         | <b>31</b>              | <b>9</b>                         | <b>33</b>              | <b>5</b>                         |

Lanjutan Tabel/Continued Table 9.2.1

| Kecamatan<br>Subdistrict  | Lainnya<br>Other |                           | Jumlah<br>Total |                           |
|---------------------------|------------------|---------------------------|-----------------|---------------------------|
|                           | Aktif<br>Active  | Tidak Aktif<br>Non Active | Aktif<br>Active | Tidak Aktif<br>Non Active |
| (1)                       | (8)              | (9)                       | (10)            | (11)                      |
| Mentaya Hilir Selatan     | 3                | 1                         | 4               | 2                         |
| Teluk Sampit              | 3                | 1                         | 3               | 1                         |
| Pulau Hanaut              | 2                | 1                         | 3               | 2                         |
| Mentawa Baru Ketapang     | 34               | 15                        | 66              | 26                        |
| Seranau                   | 3                | 1                         | 4               | 2                         |
| Mentaya Hilir Utara       | 3                | 1                         | 10              | 2                         |
| Kota Besi                 | 4                | 4                         | 7               | 4                         |
| Telawang                  | 8                | 3                         | 11              | 3                         |
| Baamang                   | 10               | 6                         | 17              | 6                         |
| Cempaga                   | 10               | 2                         | 10              | 3                         |
| Cempaga Hulu              | 16               | 4                         | 18              | 5                         |
| Parenggean                | 16               | -                         | 25              | 1                         |
| Tualan Hulu               | 19               | -                         | 21              | -                         |
| Mentaya Hulu              | 21               | 2                         | 28              | 5                         |
| Bukit Santuai             | 12               | 2                         | 12              | 2                         |
| Antang Kalang             | 13               | 3                         | 15              | 3                         |
| Telaga Antang             | 8                | 2                         | 15              | 3                         |
| <b>Kotawaringin Timur</b> | <b>185</b>       | <b>48</b>                 | <b>269</b>      | <b>70</b>                 |

Sumber/Source:

Dinas Koperasi Dan Usaha Kecil dan Menengah Kabupaten Kotawaringin Timur / Regional of Cooperation and Micro, Small and Medium Enterprises of Kotawaringin Timur Regency

**Tabel** 9.2.2 Jumlah Anggota Koperasi Menurut Jenis Koperasi Aktif dan Kecamatan di Kabupaten Kotawaringin Timur, 2020  
*Table* 9.2.2 Number of Member Cooperatives by Type of Cooperative Active and Subdistrict in Kotawaringin Timur Regency, 2020

| Kecamatan<br>Subdistrict  | KUD           | KPRI         | KOPKAR       | Lainnya<br>Others | Jumlah<br>Total |
|---------------------------|---------------|--------------|--------------|-------------------|-----------------|
| (1)                       | (2)           | (3)          | (4)          | (5)               | (6)             |
| Mentaya Hilir Selatan     | 256           | 145          | -            | 231               | 632             |
| Teluk Sampit              | -             | -            | -            | 142               | 142             |
| Pulau Hanaut              | 471           | -            | -            | 76                | 547             |
| Mentawa Baru Ketapang     | 889           | 1 686        | 931          | 40 505            | 44 011          |
| Seranau                   | 405           | -            | -            | 303               | 708             |
| Mentaya Hilir Utara       | 322           | 99           | 200          | 696               | 1 317           |
| Kota Besi                 | 387           | 34           | - 164        | 623               | 1 208           |
| Telawang                  | -             | -            | 925          | 1 747             | 2 672           |
| Baamang                   | 514           | 261          | 134          | 523               | 1 432           |
| Cempaga                   | 240           | -            | -            | 1 224             | 1 464           |
| Cempaga Hulu              | 60            | 132          | -            | 3 693             | 3 885           |
| Parenggean                | 6 036         | 111          | 320          | 1 451             | 7 918           |
| Tualan Hulu               | 420           | -            | 31           | 2 926             | 3 377           |
| Mentaya Hulu              | 49            | 23           | 496          | 2 105             | 2 673           |
| Bukit Santuai             | -             | -            | -            | 1 441             | 1 441           |
| Antang Kalang             | 1 195         | -            | -            | 3 273             | 4 468           |
| Telaga Antang             | 1 889         | 398          | -            | 1 516             | 3 803           |
| <b>Kotawaringin Timur</b> | <b>13 133</b> | <b>2 889</b> | <b>3 201</b> | <b>62 475</b>     | <b>81 698</b>   |

Sumber / Source: Dinas Koperasi Dan Usaha Kecil dan Menengah Kabupaten Kotawaringin Timur / Regional of Cooperation and Micro, Small and Medium Enterprises of Kotawaringin Timur Regency

*BANK, COOPERATIVES, AND PRICES*

**Tabel** 9.2.3 Jumlah Anggota Khusus KUD Menurut Kecamatan Dan Status Keanggotaan di Kabupaten Kotawaringin Timur, 2020  
*Table* Number of Member KUD by Subdistrict and Member Status in Kotawaringin Timur Regency, 2020

| Kecamatan<br><i>Subdistrict</i> | Anggota Penuh<br><i>Full Member</i> | Calon Anggota Intern<br><i>Member</i> | Anggota Yang di Layani<br><i>Member Serviced</i> |
|---------------------------------|-------------------------------------|---------------------------------------|--|
| (1)                             | (2)                                 | (3)                                   | (4)  |
| Mentaya Hilir Selatan           | 256                                 | -                                     | 256  |
| Teluk Sampit                    | -                                   | -                                     | -  |
| Pulau Hanaut                    | 471                                 | -                                     | 471  |
| Mentawa Baru Ketapang           | 889                                 | -                                     | 889  |
| Seranau                         | 405                                 | -                                     | 405  |
| Mentaya Hilir Utara             | 322                                 | -                                     | 322  |
| Kota Besi                       | 387                                 | -                                     | 387  |
| Telawang                        | -                                   | -                                     | -  |
| Baamang                         | 514                                 | -                                     | 514  |
| Cempaga                         | 240                                 | -                                     | 240  |
| Cempaga Hulu                    | 60                                  | -                                     | 60   |
| Parenggean                      | 6 036                               | -                                     | 6 036  |
| Tualan Hulu                     | 420                                 | -                                     | 420  |
| Mentaya Hulu                    | 49                                  | -                                     | 49   |
| Bukit Santuai                   | -                                   | -                                     | -  |
| Antang Kalang                   | 1 195                               | -                                     | 1 195  |
| Telaga Antang                   | 1 889                               | -                                     | 1 889  |
| <b>Kotawaringin Timur</b>       | <b>13 133</b>                       | <b>-</b>                              | <b>13 133</b>                                    |

Sumber/*Source:* Dinas Koperasi Dan Usaha Kecil dan Menengah Kabupaten Kotawaringin Timur/*Regional of Cooperation and Micro, Small and Medium Enterprises of Kotawaringin Timur Regency*

**Tabel 9.2.4** Jumlah Anggota Koperasi Menurut Jenis Kelamin dan Kecamatan di Kabupaten Kotawaringin Timur, 2019  
*Number of Member Cooperatives by Gender Subdistrict in Kotawaringin Timur Regency, 2019*

| Kecamatan<br><i>Subdistrict</i> | Jenis Kelamin<br><i>Sex</i> |                            | Jumlah<br><i>Total</i> |
|---------------------------------|-----------------------------|----------------------------|------------------------|
|                                 | Laki-Laki<br><i>Male</i>    | Perempuan<br><i>Female</i> |                        |
| (1)                             | (2)                         | (3)                        | (4)                    |
| Mentaya Hilir Selatan           | 551                         | 81                         | 632                    |
| Teluk Sampit                    | 134                         | 8                          | 142                    |
| Pulau Hanaut                    | 535                         | 12                         | 547                    |
| Mentawa Baru Ketapang           | 24 593                      | 19 418                     | 44 011                 |
| Seranau                         | 449                         | 259                        | 708                    |
| Mentaya Hilir Utara             | 1 002                       | 315                        | 1 317                  |
| Kota Besi                       | 915                         | 293                        | 1 208                  |
| Telawang                        | 2 317                       | 355                        | 2 672                  |
| Baamang                         | 1 058                       | 374                        | 1 432                  |
| Cempaga                         | 1 165                       | 299                        | 1 464                  |
| Cempaga Hulu                    | 3 060                       | 825                        | 3 885                  |
| Parenggean                      | 6 344                       | 1 574                      | 7 918                  |
| Tualan Hulu                     | 2 820                       | 557                        | 3 377                  |
| Mentaya Hulu                    | 2 316                       | 357                        | 2 673                  |
| Bukit Santuai                   | 1 343                       | 98                         | 1 441                  |
| Antang Kalang                   | 3 737                       | 731                        | 4 468                  |
| Telaga Antang                   | 2 962                       | 841                        | 3 803                  |
| <b>Kotawaringin Timur</b>       | <b>55 301</b>               | <b>26 397</b>              | <b>81 698</b>          |

Sumber/Source: Dinas Koperasi Dan Usaha Kecil dan Menengah Kabupaten Kotawaringin Timur / *Regional of Cooperation and Micro, Small and Medium Enterprises of Kotawaringin Timur Regency*

**Tabel** 9.2.5 Modal, Volume Usaha dan Sisa Hasil Usaha Koperasi Aktif Menurut Kecamatan di Kabupaten Kotawaringin Timur, 2020  
*Invested, Asset and Omzet of Active Cooperation by Subdistrict in Kotawaringin Timur Regency, 2020*

| Kecamatan<br><i>Subdistrict</i> | Modal Sendiri<br><i>Self Asset</i> | Modal Luar<br><i>External Asset</i> |
|---------------------------------|------------------------------------|-------------------------------------|
| (1)                             | (2)                                | (3)                                 |
| Mentaya Hilir Selatan           | 471 371 996                        | 1 803 706 326                       |
| Teluk Sampit                    | 409 051 000                        | 283 760 584                         |
| Pulau Hanaut                    | 99 807 300                         | 200 000 000                         |
| Mentawa Baru Ketapang           | 20 035 329 860                     | 19 151 094 356                      |
| Seranau                         | 269 265 000                        | 109 075 000                         |
| Mentaya Hilir Utara             | 272 015 421                        | 62 762 000                          |
| Kota Besi                       | 1 312 009 916                      | 811 084 407                         |
| Telawang                        | 157 774 600                        | 4 517 000                           |
| Baamang                         | 3 373 451 869                      | 3 079 515 006                       |
| Cempaga                         | 650 858 319                        | 1 419 247 388                       |
| Cempaga Hulu                    | 1 577 113 853                      | 72 953 099 072                      |
| Parenggean                      | 7 959 716 845                      | 4 268 617 645                       |
| Tualan Hulu                     | 415 918 800                        | 42 497 700                          |
| Mentaya Hulu                    | 414 664 120                        | 166 997 300                         |
| Bukit Santuai                   | 166 110 680                        | 31 500 000                          |
| Antang Kalang                   | 2 581 859 868                      | 570 244 192                         |
| Telaga Antang                   | 1 878 512 942                      | 408 056 899                         |
| <b>Kotawaringin Timur</b>       | <b>42 044 832 389</b>              | <b>105 365 774 875</b>              |

Lanjutan Tabel/*Continued Table* 9.2.5

| Kecamatan<br><i>Subdistrict</i> | Omset<br><i>Omzet</i> | Sisa Hasil<br>Usaha <i>Profit</i> | Aset<br><i>Asset</i>   |
|---------------------------------|-----------------------|-----------------------------------|------------------------|
| (1)                             | (4)                   | (5)                               | (6)                    |
| Mentaya Hilir Selatan           | 1 195 513 458         | 153 383 372                       | 2 428 461 694          |
| Teluk Sampit                    | 3 175 600             | 44 409 778                        | 737 221 362            |
| Pulau Hanaut                    | 243 110 400           | 43 759 872                        | 343 567 172            |
| Mentawa Baru Ketapang           | 39 106 724 883        | 2 957 843 020                     | 42 144 267 236         |
| Seranau                         | 394 132 500           | 2 540 490                         | 380 880 490            |
| Mentaya Hilir Utara             | 349 881 382           | 60 028 964                        | 394 806 385            |
| Kota Besi                       | 4 627 067 757         | 545 050 304                       | 2 668 144 627          |
| Telawang                        | 57 971 500            | 10 434 870                        | 172 726 470            |
| Baamang                         | 7 275 468 372         | 810 309 654                       | 7 263 276 470          |
| Cempaga                         | 357 302 759           | 214 158 337                       | 2 284 264 044          |
| Cempaga Hulu                    | 1 055 751 085         | 318 989 275                       | 74 849 202 200         |
| Parenggean                      | 9 993 586 857         | 944 113 790                       | 13 172 448 280         |
| Tualan Hulu                     | 730 395 800           | 47 473 994                        | 505 890 494            |
| Mentaya Hulu                    | 147 467 770           | 16 871 079                        | 598 532 499            |
| Bukit Santuai                   | 15 420 000            | 2 775 600                         | 200 386 280            |
| Antang Kalang                   | 1 711 773 326         | 267 753 836                       | 3 419 857 896          |
| Telaga Antang                   | 1 797 606 519         | 110 986 600                       | 2 397 556 441          |
| <b>Kotawaringin Timur</b>       | <b>69 062 349 968</b> | <b>6 550 882 835</b>              | <b>153 961 490 099</b> |

Sumber/*Source*: Dinas Koperasi Dan Usaha Kecil dan Menengah Kabupaten Kotawaringin Timur / *Regional of Cooperation and Micro, Small and Medium Enterprises of Kotawaringin Timur Regency*

*BANK, COOPERATIVES, AND PRICES*

**Tabel** 9.2.6 Ringkasan Kondisi Koperasi di Kabupaten Kotawaringin Timur, 2020  
**Table** *Summary of Cooperatives in Kotawaringin Timur Regency, 2020*

| Uraian<br><i>Describe</i>                    | Satuan | 2018            | 2019            | 2020            |
|--|--------|-----------------|-----------------|-----------------|
| (1)  | (2)    | (3)             | (4)             | (5)             |
| Total Koperasi <i>Number of Union</i>        | Unit   | 320             | 325             | 339             |
| Koperasi Aktif <i>Active Union</i>           | Unit   | 250             | 255             | 269             |
| Koperasi Tidak Aktif <i>Non-active Union</i> | Unit   | 70              | 70              | 70              |
| Koperasi RAT - <i>RAT Union</i>              | Unit   | 53              | 69              | 68              |
| Anggota <i>Member</i>                        | Orang  | 40 582          | 41 804          | 81 698          |
| Manajer <i>Manager</i>                       | Orang  | 22              | 21              | 21              |
| Karyawan <i>Employee</i>                     | Orang  | 158             | 155             | 155             |
| Modal Sendiri <i>Self Asset</i>              | Rupiah | 37 110 447 443  | 41 020 003 379  | 42 044 832 389  |
| Modal Luar <i>External Asset</i>             | Rupiah | 100 401 218 415 | 103 665 333 904 | 105 365 774 875 |
| Volume Usaha <i>Omzet</i>                    | Rupiah | 61 092 467 475  | 69 703 132 219  | 69 062 349 968  |
| Sisa Hasil Usaha <i>Profit</i>               | Rupiah | 6 028 098 064   | 5 640 884 269   | 6 550 882 835   |

Sumber/*Source*: Dinas Koperasi Dan Usaha Kecil dan Menengah Kabupaten Kotawaringin Timur/*Regional of Cooperation and Micro, Small and Medium Enterprises of Kotawaringin Timur Regency*



9.3 Harga-harga/*Prices*

**Tabel** 9.3.1 Indeks Harga Konsumen, Laju Inflasi, dan Inflasi Kota  
*Table* 9.3.1 *Consumer Price Index, Inflation Rate, and Inflation of Sampit, 2020*

| Bulan<br><i>Month</i>       | Indeks Harga<br>Konsumen (IHK)<br><i>Consumer Price<br/>Index</i> | Laju Inflasi<br><i>Inflation Growth</i><br>(m to m) | Inflasi<br><i>Inflation</i><br>(YoY) |
|-----------------------------|---|---|--------------------------------------|
| (1)                         | (2)   | (3)   | (4)                                  |
| Januari/ <i>January</i>     | 104,10  | 0,27  | 1,51                                 |
| Februari/ <i>February</i>   | 104,67  | 0,55  | 2,80                                 |
| Maret/ <i>March</i>         | 104,40  | -0,26   | 2,58                                 |
| April/ <i>April</i>         | 104,06  | -0,33   | 1,68                                 |
| Mei/ <i>May</i>             | 104,44  | 0,37  | 1,35                                 |
| Juni/ <i>June</i>           | 105,11  | 0,64  | 1,97                                 |
| Juli/ <i>July</i>           | 105,40  | 0,28  | 2,24                                 |
| Agustus/ <i>August</i>      | 104,95  | -0,43   | 1,77                                 |
| September/ <i>September</i> | 104,74  | -0,20   | 1,87                                 |
| Oktober/ <i>October</i>     | 104,78  | 0,04  | 1,67                                 |
| November/ <i>November</i>   | 105,32  | 0,52  | 1,85                                 |
| Desember/ <i>December</i>   | 105,50  | 0,17  | 1,62                                 |

Sumber/*Source*: BPS-Badan Pusat Statistik Kabupaten Kotawaringin Timur/ *Statistics Indonesia of Kotawaringin Timur Regency*

**Tabel** 9.3.2 Laju Inflasi Kota Sampit Menurut Kelompok  
**Table** Pengeluaran, 2020  
*Inflation Rate of Sampit by Expenditure Group, 2020*

| Bulan<br>Month      | Makanan,<br>Minuman, &<br>Tembakau<br>Food, Drink, &<br>Tobacco | Pakaian dan Alas<br>Kaki<br>Clothing and<br>Footwear | Perumahan, Air,<br>Listrik, Gas, dan<br>Bahan Bakar<br>Lainnya |
|---------------------|---|--|--|
| (1)                 | (2)   | (3)  | (4)  |
| Januari/January     | 1,14  | -  | 0,13   |
| Februari/February   | 1,23  | 2-0,17   | 0,14   |
| Maret/March         | -0,34   | -  | -0,01  |
| April/April         | -0,37   | -0,01  | -  |
| Mei/May             | 0,54  | 0,01   | -0,04  |
| Juni/June           | 1,74  | -  | 0,01   |
| Juli/July           | -0,61   | 0,48   | -0,53  |
| Agustus/August      | -1,41   | -0,09  | -0,33  |
| September/September | -0,56   | 0,10   | -0,07  |
| Oktober/October     | 0,31  | -0,05  | -0,02  |
| November/November   | 0,89  | -  | 0,35   |
| Desember/December   | 0,30  | -0,03  | 0,02   |

Lanjutan Tabel/*Continued Table* 9.3.2

| Bulan<br><i>Month</i>       | Perlengkapan,<br>Peralatan, dan<br>Pemeliharaan Rutin<br>Rumah Tangga<br><i>Supplies, Equipment and<br/>Routine Household<br/>Maintenance</i> | Kesehatan<br><i>Healthy</i> | Transportasi<br><i>Transportation</i> |
|-----------------------------|---|-----------------------------|---------------------------------------|
| (1)                         | (5)   | (6)                         | (7)                                   |
| Januari/ <i>January</i>     | 0,04  | 0,02                        | -1,58                                 |
| Februari/ <i>February</i>   | -0,07   | -                           | 0,32                                  |
| Maret/ <i>March</i>         | 0,10  | -                           | -1,48                                 |
| April/ <i>April</i>         | -0,02   | 0,07                        | -1,16                                 |
| Mei/ <i>May</i>             | -0,22   | 0,09                        | 1,53                                  |
| Juni/ <i>June</i>           | 0,33  | -                           | -0,46                                 |
| Juli/ <i>July</i>           | 0,74  | 0,01                        | 3,84                                  |
| Agustus/ <i>August</i>      | -0,32   | 0,04                        | -0,03                                 |
| September/ <i>September</i> | 0,05  | 0,05                        | -0,56                                 |
| Oktober/ <i>October</i>     | 0,15  | -                           | -0,73                                 |
| November/ <i>November</i>   | -0,24   | 0,12                        | 1,12                                  |
| Desember/ <i>December</i>   | 0,04  | 0,03                        | 0,50                                  |

Lanjutan Tabel/Continued Table 9.3.2

| Bulan<br>Month      | Informasi,<br>Komunikasi, dan<br>Jasa Keuangan<br><i>Information,<br/>Communication<br/>and Financial<br/>Services</i> | Rekreasi,<br>Olahraga, dan<br>Budaya<br><i>Recreation, Sports<br/>and Culture</i> | Pendidikan<br><i>Education</i> |
|---------------------|--|---|--------------------------------|
| (1)                 | (8)  | (9)   | (10)                           |
| Januari/January     | -0,01  | -0,01   | -                              |
| Februari/February   | -0,10  | -   | 0,04                           |
| Maret/March         | -  | -   | -                              |
| April/April         | -1,51  | -   | -                              |
| Mei/May             | -0,01  | 0,07  | -                              |
| Juni/June           | 0,01   | -   | -                              |
| Juli/July           | 0,65   | 0,37  | -1,98                          |
| Agustus/August      | -  | -0,09   | 0,42                           |
| September/September | -0,34  | -   | -                              |
| Oktober/October     | 0,14   | -   | -0,03                          |
| November/November   | 0,01   | -   | -                              |
| Desember/December   | 0,06   | -   | -                              |

Lanjutan Tabel/*Continued Table* 9.3.2

| Bulan<br><i>Month</i>       | Penyediaan Makanan<br>Minuman/Restoran<br><i>Provision of Food<br/>Drink / Restaurants</i> | Perawatan Pribadi<br>dan Jasa Lainnya<br><i>Personal Care and<br/>Other Services</i> | Umum<br><i>General</i> |
|-----------------------------|--|--|------------------------|
| (1)                         | (11)   | (12)   | (13)                   |
| Januari/ <i>January</i>     | -  | 0,32   | 0,27                   |
| Februari/ <i>February</i>   | -  | 0,72   | 0,55                   |
| Maret/ <i>March</i>         | -  | 0,56   | -0,26                  |
| April/ <i>April</i>         | -  | 0,92   | -0,33                  |
| Mei/ <i>May</i>             | -  | 0,02   | 0,37                   |
| Juni/ <i>June</i>           | -  | 0,42   | 0,64                   |
| Juli/ <i>July</i>           | 0,75   | 0,96   | 0,28                   |
| Agustus/ <i>August</i>      | -  | 2,28   | -0,43                  |
| September/ <i>September</i> | -0,01  | 1,48   | -0,20                  |
| Oktober/ <i>October</i>     | -  | 0,01   | 0,04                   |
| November/ <i>November</i>   | -  | 0,31   | 0,52                   |
| Desember/ <i>December</i>   | 0,09   | -0,26  | 0,17                   |

Sumber/*Source*: BPS-Badan Pusat Statistik Kabupaten Kotawaringin Timur/ *Statistics Indonesia of Kotawaringin Timur Regency*

**Tabel** 9.3.3 Indeks Harga Konsumen / IHK Kota Sampit Menurut  
**Table** Kelompok Pengeluaran, 2020  
*Consumer Price Index of Sampit by Expenditure Group, 2020*

| Bulan<br>Month      | Makanan,<br>Minuman, &<br>Tembakau<br>Food, Drink, &<br>Tobacco | Pakaian dan Alas<br>Kaki<br>Clothing and<br>Footwear | Perumahan, Air,<br>Listrik, Gas, dan<br>Bahan Bakar<br>Lainnya |
|---------------------|---|--|--|
| (1)                 | (2)   | (3)  | (4)  |
| Januari/January     | 106,24  | 104,73   | 99,84  |
| Februari/February   | 107,55  | 104,55   | 99,98  |
| Maret/March         | 107,18  | 104,55   | 99,97  |
| April/April         | 106,78  | 104,54   | 99,97  |
| Mei/May             | 107,36  | 104,55   | 99,93  |
| Juni/June           | 109,23  | 104,55   | 99,94  |
| Juli/July           | 108,56  | 105,05   | 99,41  |
| Agustus/August      | 107,03  | 104,96   | 99,08  |
| September/September | 106,43  | 105,07   | 99,01  |
| Oktober/October     | 106,76  | 105,02   | 98,99  |
| November/November   | 107,71  | 105,02   | 99,34  |
| Desember/December   | 108,03  | 104,99   | 99,36  |

Lanjutan Tabel/*Continued Table* 9.3.3

| Bulan<br><i>Month</i>       | Perlengkapan,<br>Peralatan, dan<br>Pemeliharaan<br>Rutin Rumah<br>Tangga<br><i>Supplies,<br/>Equipment and<br/>Routine Household<br/>Maintenance</i> | Kesehatan<br><i>Healthy</i> | Transportasi<br><i>Transportation</i> |
|-----------------------------|--|-----------------------------|---------------------------------------|
| (1)                         | (5)  | (6)                         | (7)                                   |
| Januari/ <i>January</i>     | 102,80   | 111,99                      | 101,75                                |
| Februari/ <i>February</i>   | 102,73   | 111,99                      | 102,08                                |
| Maret/ <i>March</i>         | 102,83   | 111,99                      | 100,57                                |
| April/ <i>April</i>         | 102,81   | 112,07                      | 99,40                                 |
| Mei/ <i>May</i>             | 102,58   | 112,17                      | 100,92                                |
| Juni/ <i>June</i>           | 102,92   | 112,17                      | 100,46                                |
| Juli/ <i>July</i>           | 103,68   | 112,18                      | 104,32                                |
| Agustus/ <i>August</i>      | 103,35   | 112,22                      | 104,29                                |
| September/ <i>September</i> | 103,40   | 112,28                      | 103,71                                |
| Oktober/ <i>October</i>     | 103,56   | 112,28                      | 102,95                                |
| November/ <i>November</i>   | 103,31   | 112,42                      | 104,10                                |
| Desember/ <i>December</i>   | 103,35   | 112,45                      | 104,62                                |

Lanjutan Tabel/Continued Table 9.3.3

| Bulan<br>Month      | Informasi,<br>Komunikasi, dan<br>Jasa Keuangan<br>Information,<br>Communication and<br>Financial Services | Rekreasi,<br>Olahraga, dan<br>Budaya<br>Recreation,<br>Sports and<br>Culture | Pendidikan<br>Education |
|---------------------|---|--|-------------------------|
| (1)                 | (8)   | (9)  | (10)                    |
| Januari/January     | 98,64   | 99,57  | 107,04                  |
| Februari/February   | 98,54   | 99,57  | 107,08                  |
| Maret/March         | 98,54   | 99,57  | 107,08                  |
| April/April         | 97,05   | 99,57  | 107,08                  |
| Mei/May             | 97,04   | 99,64  | 107,08                  |
| Juni/June           | 97,05   | 99,64  | 107,08                  |
| Juli/July           | 97,68   | 100,01   | 104,96                  |
| Agustus/August      | 97,68   | 99,92  | 105,40                  |
| September/September | 97,35   | 99,92  | 105,40                  |
| Oktober/October     | 97,49   | 99,92  | 105,37                  |
| November/November   | 97,50   | 99,92  | 105,37                  |
| Desember/December   | 97,56   | 99,92  | 105,37                  |

Sumber/Source: BPS-Badan Pusat Statistik Kabupaten Kotawaringin Timur/ Statistics Indonesia of Kotawaringin Timur Regency



Lanjutan Tabel/*Continued Table* 9.3.3

| Bulan<br><i>Month</i>       | Penyediaan<br>Makanan<br>Minuman/Restoran<br><i>Provision of Food<br/>Drink / Restaurants</i> | Perawatan Pribadi<br>dan Jasa Laiinya<br><i>Personal Care<br/>and Other<br/>Services</i> | Umum<br><i>General</i> |
|-----------------------------|---|--|------------------------|
| (1)                         | (11)  | (12)   | (13)                   |
| Januari/ <i>January</i>     | 107,61  | 106,51   | 104,10                 |
| Februari/ <i>February</i>   | 107,61  | 107,28   | 104,67                 |
| Maret/ <i>March</i>         | 107,61  | 107,88   | 104,40                 |
| April/ <i>April</i>         | 107,61  | 108,87   | 104,06                 |
| Mei/ <i>May</i>             | 107,61  | 108,89   | 104,44                 |
| Juni/ <i>June</i>           | 107,61  | 109,35   | 105,11                 |
| Juli/ <i>July</i>           | 108,42  | 110,40   | 105,40                 |
| Agustus/ <i>August</i>      | 108,42  | 112,92   | 104,95                 |
| September/ <i>September</i> | 108,41  | 114,59   | 104,74                 |
| Oktober/ <i>October</i>     | 108,41  | 114,60   | 104,78                 |
| November/ <i>November</i>   | 108,41  | 114,96   | 105,32                 |
| Desember/ <i>December</i>   | 108,51  | 114,66   | 105,50                 |

Sumber/*Source*: BPS-Badan Pusat Statistik Kabupaten Kotawaringin Timur/ *Statistics Indonesia of Kotawaringin Timur Regency*



# BAB 10

## PENGELUARAN PENDUDUK & KONSUMSI MAKANAN

*Population Expenditure & Food Consumption*



RATA-RATA PENGELUARAN PERKAPITA SEBULAN  
MONTHLY AVERAGE EXPENDITURE PER CAPITA

**RP 1.240.640,-**

**MAKANAN**  
**FOOD**

**49,97%**



**NON MAKANAN**  
**NON FOOD**

**50,03%**





PENJELASAN TEKNIS

TECHNICAL NOTES

- |  |   |
|--|---|
| <ol style="list-style-type: none"> <li>1. Data pengeluaran dan konsumsi penduduk menurut kelompok barang diperoleh dari Survei Sosial Ekonomi (Susenas), yang mencakup semua kabupaten/kota di Kalimantan Tengah.</li> <li>2. Pelaksanaan Susenas 2018 mencakup 6.920 rumah tangga sampel yang tersebar di seluruh kabupaten/kota di Kalimantan Tengah.</li> <li>3. Data konsumsi/pengeluaran rumah tangga yang dikumpulkan pada Susenas 2018 di bagi menjadi dua kelompok yaitu konsumsi makanan dan bukan makanan.</li> <li>4. Konsumsi/pengeluaran makanan dirinci menjadi 215 komoditi, masing-masing dikumpulkan data kuantitas dan nilainya.</li> <li>5. Untuk konsumsi bukan makanan pada umumnya yang dikumpulkan hanya data nilainya, kecuali untuk beberapa jenis pengeluaran tertentu, seperti penggunaan listrik, air, gas, dan bahan bakar minyak (BBM) yang dikumpulkan kuantitasnya.</li> </ol> | <ol style="list-style-type: none"> <li>1. <i>Expenditure and consumption data of population by commodity groups are obtained from the Social Economy Survey (SUSENAS), which includes all regency/Municipality in Kalimantan Tengah.</i></li> <li>2. <i>The Susenas 2018 cover 6.920 households sample spread all over Kalimantan Tengah.</i></li> <li>3. <i>Data consumption/expenditure of households that is collected on SUSENAS 2018 is divided into two groups namely consumption of food and non-food.</i></li> <li>4. <i>Consumption/expenditure of food are specified into 215 commodities, which each commodity is collected the quantities and its value.</i></li> <li>5. <i>Non-food consumption, generally, is collected are only values, except for some specific types of expenditures, such as the use of electricity, water, gas, and fuel oil (BBM), collected quantity.</i></li> </ol> |
|--|---|



ULASAN

DESCRIPTION

Pengeluaran rata-rata per kapita sebulan di Kabupaten Kotawaringin Timur pada Tahun 2020 sebesar 49,97 persen diantaranya adalah kelompok barang makanan dan 50,03 persen lainnya adalah kelompok bukan makanan. Dari kelompok barang makanan, komponen paling besar dalam pengeluaran per kapita adalah makanan minuman jadi yaitu sebesar 12,75 persen diikuti oleh Tembakau dan sirih 6,25 persen dan padi-padian 5,85 persen. Masuknya tembakau/ sirih kedalam 3 pengeluaran makanan teratas menjadi indikasi bahwa banyaknya penduduk yang mengkonsumsi rokok dalam kesehariannya, bahkan pengeluarannya mengalahkan padi-padian seperti beras yang diketahui sebagai makanan pokok mayoritas penduduk di Kabupaten Kotawaringin Timur.

*The average expenditure per capita a month in Kotawaringin Timur Regency in 2020 is 49,97 percent of which is the food items group and 50,03 percent is the non-food group. Of the food items group, the largest component in per capita expenditure was processed food, namely 12,75 percent, followed by Tobacco and siri 6,25 percent and grains 5,85 percent. The inclusion of tobacco/ betel into the top 3 food expenditures is an indication that the number of people who consume cigarettes in their daily lives, even spending outperforms grains such as rice which is known as the staple food of the majority of the population in Kotawaringin Timur Regency.*

Sementara untuk kelompok bukan makanan, komponen pengeluaran per kapita terbesar adalah perumahan, bahan bakar, penerangan dan air yaitu sebesar 27,76 persen. Angka ini

*While for the non-food group, the biggest expenditure components per capita were housing, fuel, lighting and water, which amounted to 27,76 percent. This figure is down 2,66 percent from*

## POPULATION EXPENDITURE AND FOOD CONSUMPTION

turun 2,66 persen dari tahun sebelumnya yang hanya 30,42 persen.

Sedangkan untuk nominal pengeluaran rata-rata konsumsi penduduk di Kabupaten Kotawaringin Timur pada tahun 2020 sebesar 1.240.640 rupiah dengan pengeluaran makanan sebesar 619.957 rupiah dan bukan makaan 620.683 rupiah.

Jika diperhatikan dari data tahun ke tahun, terlihat bahwa ada pergeseran komponen pengeluaran per kapita dari bahan makanan menjadi bahan bukan makanan. Secara teori kultur penduduk dengan komposisi pengeluaran non makanan yang semakin besar menandakan bahwa kemampuan ekonominya semakin membaik. Hal ini dikarenakan bahan makanan bukan lagi menjadi prioritas yang harus dipenuhi dalam rumah tangga nya.

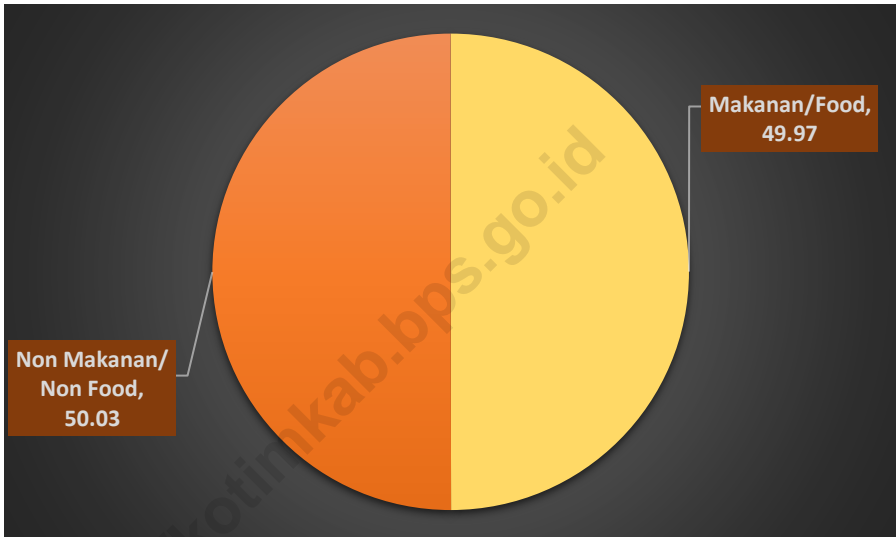
*the previous year which was only 30,42 percent.*

*As for the nominal average expenditure of population consumption in Kotawaringin Timur Regency in 2019 amounted to 1.240.640 rupiahs with food expenditure amounting to 619.957 rupiahs and not 620.683 rupiahs.*

*If we look at the data from year to year, it can be seen that there is a shift in the components of expenditure per capita from food to non-food. In theory, population culture with a growing composition of non-food expenditures indicates that the economic capacity is getting better. This is because food is no longer a priority to be fulfilled in his household.*



**Gambar 15.** Persentase Rata-Rata Pengeluaran Perkapita Sebulan Untuk Makanan dan Bukan Makanan Di Kabupaten Kotawaringin Timur, 2020  
*Percentage of Per Capita Average Expenditure a Month of Food and non Food in Kotawaringin Timur Regency, 2020*



POPULATION EXPENDITURE AND FOOD CONSUMPTION

**Tabel** 10.1 Rata-Rata Pengeluaran Perkapita Sebulan Menurut *Table* Kelompok Makanan di Kabupaten Kotawaringin Timur (rupiah), 2020  
*Average Expenditure Per Capita Per Month by Food Group in Kotawaringin Timur Regency (rupiahs), 2020*

| Golongan Pengeluaran<br><i>Expenditure Class</i><br>(rupiah)   | Rata-rata Pengeluaran Perkapita Sebulan<br><i>Average Expenditure Per Capita Per Month</i><br>2020 |
|--|--|
| (1)  | (2)  |
| Padi-padian/ <i>Cereals</i>                                    | 72 612   |
| Umbi-umbian/ <i>Tubers</i>                                     | 4 342  |
| Ikan/ <i>Fish</i>  | 66 554   |
| Daging/ <i>Meat</i>  | 31 124   |
| Telur dan susu/ <i>Eggs and milk</i>                           | 43 080   |
| Sayur-sayuran/ <i>Vegetables</i>                               | 50 873   |
| Kacang-kacangan/ <i>Legumes</i>                                | 13 178   |
| Buah-buahan/ <i>Fruits</i>                                     | 32 122   |
| Minyak dan lemak/ <i>Oil and fats</i>                          | 14 805   |
| Bahan minuman/ <i>Beverage stuffs</i>                          | 24 456   |
| Bumbu-bumbuan/ <i>Spices</i>                                   | 16 221   |
| Konsumsi lainnya/ <i>Miscellaneous food items</i>              | 14 789   |
| Makanan dan minuman jadi<br><i>Prepared food and beverages</i> | 158 235  |
| Tembakau dan sirih/ <i>Tobacco and betel</i>                   | 77 566   |
| <b>Kotawaringin Timur</b>                                      | <b>619 957</b>   |

Sumber/*Source*: BPS Kabupaten Kotawaringin Timur, Survei Sosial Ekonomi Nasional (SUSENAS) Maret/ *BPS - Statistics of Kotawaringin Timur Regency, National Socioeconomic Survey (SUSENAS) March*

**Tabel** 10.2 Rata-Rata Pengeluaran Perkapita Sebulan Menurut  
**Table** Kelompok Bukan Makanan di Kabupaten Kotawaringin Timur (rupiah), 2020  
*Average Expenditure Per Capita Per Month by Non Food Group in Kotawaringin Timur Regency (rupiahs), 2020*

| Golongan Pengeluaran<br><i>Expenditure Class</i><br>(rupiah)                     | Rata-rata Pengeluaran Perkapita Sebulan<br><i>Average Expenditure Per Capita Per Month</i><br>2020 |
|--|--|
| (1)  | (2)  |
| Perumahan, bahan bakar, penerangan, air<br><i>Housing and household facility</i> | 344 395  |
| Aneka barang dan jasa<br><i>Goods and services</i>                               | 147 457  |
| Pakaian, alas kaki, dan tutup kepala<br><i>Clothing, footwear, and headgear</i>  | 28 809   |
| Barang yang tahan lama<br><i>Durable goods</i>                                   | 39 736   |
| Pajak pemakaian dan premi asuransi<br><i>Taxes and insurances</i>                | 41 541   |
| Keperluan pesta dan upacara<br><i>Parties and ceremonies</i>                     | 18 745   |
| <b>Kotawaringin Timur</b>  | <b>620 683</b>   |

Sumber/Source: BPS Kabupaten Kotawaringin Timur, Survei Sosial Ekonomi Nasional (SUSENAS) Maret/ BPS - Statistics of Kotawaringin Timur Regency, National Socioeconomic Survey (SUSENAS) March

POPULATION EXPENDITURE AND FOOD CONSUMPTION

**Tabel** 10.3 Persentase Rata-Rata Pengeluaran Perkapita Sebulan Menurut Kelompok Makanan di Kabupaten Kotawaringin Timur (rupiah), 2018-2020  
*Table* Percentage of Average Expenditure Per Capita Per Month by Food Group in Kotawaringin Timur Regency (rupiahs), 2018-2020

| Golongan Pengeluaran<br><i>Expenditure Class</i><br>(rupiah)   | Persentase Rata-rata Pengeluaran Perkapita Sebulan<br><i>Percentage of Average Expenditure Per Capita Per Month</i> |              |              |
|--|---|--------------|--------------|
|  | 2018  | 2019         | 2020         |
| (1)  | (2)   | (3)          | (4)          |
| Padi-padian/ <i>Cereals</i>                                    | 6,54  | 6,08         | 5,85         |
| Umbi-umbian/ <i>Tubers</i>                                     | 0,31  | 0,37         | 0,35         |
| Ikan/ <i>Fish</i>  | 6,11  | 5,75         | 5,36         |
| Daging/ <i>Meat</i>  | 2,55  | 2,62         | 2,51         |
| Telur dan susu/ <i>Eggs and milk</i>                           | 3,71  | 3,12         | 3,47         |
| Sayur-sayuran/ <i>Vegetables</i>                               | 3,89  | 3,59         | 4,10         |
| Kacang-kacangan/ <i>Legumes</i>                                | 1,01  | 0,89         | 1,06         |
| Buah-buahan/ <i>Fruits</i>                                     | 2,24  | 2,13         | 2,59         |
| Minyak dan lemak/ <i>Oil and fats</i>                          | 1,32  | 1,19         | 1,19         |
| Bahan minuman/ <i>Beverage stuffs</i>                          | 1,90  | 1,61         | 1,97         |
| Bumbu-bumbuan/ <i>Spices</i>                                   | 1,37  | 1,21         | 1,31         |
| Konsumsi lainnya/ <i>Miscellaneous food items</i>              | 1,38  | 1,08         | 1,19         |
| Makanan dan minuman jadi<br><i>Prepared food and beverages</i> | 11,64   | 13,70        | 12,75        |
| Tembakau dan sirih/ <i>Tobacco and betel</i>                   | 6,89  | 7,02         | 6,25         |
| <b>Kotawaringin Timur</b>                                      | <b>52,17</b>  | <b>50,35</b> | <b>49,97</b> |

Sumber/*Source*: BPS Kabupaten Kotawaringin Timur, Survei Sosial Ekonomi Nasional (SUSENAS) Maret/ *BPS - Statistics of Kotawaringin Timur Regency, National Socioeconomic Survey (SUSENAS) March*

**Tabel** 10.4 Persentase Rata-Rata Pengeluaran Perkapita Sebulan Menurut Kelompok Bukan Makanan di Kabupaten Kotawaringin Timur (rupiah), 2018-2020  
**Table** 10.4 *Percentage of Average Expenditure Per Capita Per Month by Non Food Group in Kotawaringin Timur Regency (rupiahs), 2018-2020*

| Golongan Pengeluaran<br><i>Expenditure Class</i><br>(rupiah)                     | Persentase Rata-rata Pengeluaran Perkapita Sebulan<br><i>Percentage of Average Expenditure Per Capita Per Month</i> |              |              |
|--|---|--------------|--------------|
|  | 2018  | 2019         | 2020         |
| (1)  | (2)   | (3)          | (4)          |
| Perumahan, bahan bakar, penerangan, air<br><i>Housing and household facility</i> | 25,41   | 30,42        | 27,76        |
| Aneka barang dan jasa<br><i>Goods and services</i>                               | 11,12   | 10,04        | 11,89        |
| Pakaian, alas kaki, dan tutup kepala<br><i>Clothing, footwear, and headgear</i>  | 2,25  | 2,59         | 2,32         |
| Barang yang tahan lama<br><i>Durable goods</i>                                   | 4,77  | 3,05         | 3,20         |
| Pajak pemakaian dan premi asuransi<br><i>Taxes and insurances</i>                | 2,92  | 2,46         | 3,35         |
| Keperluan pesta dan upacara<br><i>Parties and ceremonies</i>                     | 2,68  | 1,09         | 1,51         |
| <b>Kotawaringin Timur</b>  | <b>47,83</b>  | <b>49,65</b> | <b>50,03</b> |

Sumber/Source: BPS Kabupaten Kotawaringin Timur, Survei Sosial Ekonomi Nasional (SUSENAS) Maret/ BPS - Statistics of Kotawaringin Timur Regency, National Socioeconomic Survey (SUSENAS) March

POPULATION EXPENDITURE AND FOOD CONSUMPTION

**Tabel** 10.5 Rata-rata Pengeluaran Per Kapita Sebulan Menurut Golongan Pengeluaran dan Kelompok Barang di Kabupaten Kotawaringin Timur (rupiah), 2020  
*Monthly Average Expenditure Per Capita by Expenditure Class and Commodity Group in Kotawaringin Timur Regency (rupiahs), 2020*

| Golongan Pengeluaran<br><i>Expenditure Class</i><br>(rupiah) | Kelompok Barang/ <i>Commodity Group</i> |                                  |  |
|--|---|----------------------------------|--|
|  | Makanan<br><i>Food</i>                  | Bukan Makanan<br><i>Non Food</i> | Makanan dan<br>Bukan Makanan<br><i>Food and Non Food</i> |
| (1)  | (2)                                     | (3)                              | (4)  |
| < 150 000  | -                                       | -                                | -  |
| 150 000 – 199 999  | -                                       | -                                | -  |
| 200 000 – 299 999  | -                                       | -                                | -  |
| 300 000 – 499 999  | 217 747                                 | 186 096                          | 403 844  |
| 500 000 – 749 999  | 366 447                                 | 287 053                          | 653 500  |
| 750 000 – 999 999  | 489 884                                 | 368 446                          | 858 330  |
| 1 000 000 – 1 499 999  | 643 663                                 | 560 826                          | 1 204 489  |
| 1 500 000 +  | 1 074 678                               | 1 379 309                        | 2 453 987  |
| <b>Kotawaringin Timur</b>                                    | <b>619 957</b>                          | <b>620 683</b>                   | <b>1 240 640</b>   |

Sumber/Source: BPS Kabupaten Kotawaringin Timur, Survei Sosial Ekonomi Nasional (SUSENAS) Maret/ BPS - Statistics of Kotawaringin Timur Regency, National Socioeconomic Survey (SUSENAS) March

**Tabel** 10.6 Persentase Rata-Rata Pengeluaran Perkapita Sebulan Untuk Makanan dan Bukan Makanan Di Kabupaten Kotawaringin Timur, 2013-2020  
**Table** Percentage of Per Capita Average Expenditure a Month of Food and non Food in Kotawaringin Timur Regency, 2013-2020

| Tahun<br>Year | Konsumsi Makanan<br>Food Consumption | Konsumsi Bukan Makanan<br>Non Food Consumption |
|---------------|--------------------------------------|--|
| (1)           | (2)                                  | (3)  |
| 2013          | 59,63                                | 40,37  |
| 2014          | 57,19                                | 42,81  |
| 2015          | 56,62                                | 43,38  |
| 2016          | 53,68                                | 46,32  |
| 2017          | 52,17                                | 47,83  |
| 2018          | 50,86                                | 49,14  |
| 2019          | 50,35                                | 49,65  |
| 2020          | 49,97                                | 50,03  |

Sumber/Source: BPS Kabupaten Kotawaringin Timur, Survei Sosial Ekonomi Nasional (SUSENAS) Maret/ BPS - Statistics of Kotawaringin Timur Regency, National Socioeconomic Survey (SUSENAS) March





# BAB 11

## SISTEM NERACA REGIONAL

*System of Regional Accounts*

### LAJU PERTUMBUHAN PDRB ATAS DASAR HARGA KONSTAN 2010 MENURUT LAPANGAN USAHA, 2020

Growth Rate of Gross Domestic Product at 2010 Constant Market Prices by Industry, 2020

TERENDAH



**-29,88**

TERTINGGI



**17,35**



**-3,09**

**KOTAWARINGIN TIMUR**



## PENJELASAN TEKNIS

1. Penghitungan statistik neraca regional yang digunakan di sini mengikuti buku petunjuk yang diterbitkan oleh Perserikatan Bangsa Bangsa yang dikenal sebagai "Sistem Neraca Nasional". Namun, penerapan statistik neraca regional tersebut telah disesuaikan dengan kondisi sosial ekonomi Kalimantan Tengah.
2. Produk Domestik Regional Bruto (PDRB) pada tingkat regional (provinsi) menggambarkan kemampuan suatu wilayah untuk menciptakan output (nilai tambah) pada suatu waktu tertentu. Untuk menyusun PDRB digunakan 2 pendekatan yaitu Lapangan Usaha dan Pengeluaran. PDRB dari sisi lapangan usaha merupakan penjumlahan seluruh komponen nilai tambah bruto yang mampu diciptakan oleh sektor-sektor ekonominya. Sedangkan dari sisi penggunaan menjelaskan tentang penggunaan dari nilai tambah tersebut.
3. PDRB menurut lapangan usaha mengalami perubahan klasifikasi dari 9 lapangan usaha menjadi 17 lapangan usaha. PDRB menurut lapangan usaha dirinci menurut total nilai tambah dari seluruh

## TECHNICAL NOTES

1. *Calculation of regional accounts statistics which is used here follows the user guide published by the United Nations known as the "System of National Accounts". However, the application of regional account statistics has been adjusted to the socio-economic conditions of Kalimantan Tengah.*
2. *Gross Regional Domestic Product (GRDP) at the regional level (provinces) is the basic measure of the value added arising from economic. To compile these statistics, two approaches have been used, i.e. "production approach" and "expenditure approach". The first approach is to measure value added produced by various kinds of economic activities, while the second approach is to measure final uses of the country's output. In other words, GRDP is the sum of total value added produced by all economic industries (activities) and the way of using it.*
3. *GRDP by origin changes from 9 sectors to 17 industries. GRDP by industry classified by types of economic activities such as Agriculture, Forestry and Fishing; Mining and Quarrying;*

sektor ekonomi yang mencakup lapangan usaha Pertanian, Kehutanan, dan Perikanan; Pertambangan dan Penggalian; Industri Pengolahan; Pengadaan Listrik dan Gas; Pengadaan Air, Pengelolaan Sampah, Limbah, dan Daur Ulang; Konstruksi; Perdagangan Besar dan Eceran, Reparasi Mobil dan Sepeda Motor; Transportasi dan Pergudangan; Penyediaan Akomodasi dan Makan Minum; Informasi dan Komunikasi; Jasa Keuangan dan Asuransi; Real Estat; Jasa Perusahaan; Administrasi Pemerintahan, Pertahanan dan Jaminan Sosial Wajib; Jasa Pendidikan; Jasa Kesehatan dan Kegiatan Sosial; dan Jasa Lainnya.

*Manufacturing; Electricity and Gas; Water Supply, Sewerage, Waste Management, and Remediation Activities; Construction; Wholesale and Retail Trade, Repair of Motor Vehicles and Motorcycles; Transportation and Storage; Accommodation and Food Service Activities; Information and Communication; Financial and Insurance Activities; Real Estate Activities; Business Activities; Public Administration; Defence and Compulsory Social Security; Education; Human Health and Social Work Activities; and Other Service Activities.*

4. PDRB menurut pengeluaran mengalami perubahan klasifikasi dimana pengeluaran konsumsi Lembaga Non Profit yang Melayani Rumah Tangga (LNPR) yang sebelumnya termasuk bagian dari pengeluaran konsumsi rumah tangga menjadi komponen terpisah. Sehingga klasifikasi PDRB menurut pengeluaran dirinci menjadi 7 komponen yaitu komponen Pengeluaran Konsumsi Rumah Tangga, Pengeluaran Konsumsi LPNRT, Pengeluaran Konsumsi Pemerintah, Pembentukan Modal Tetap Bruto, Perubahan Inventori, Ekspor dan Impor.
4. *GRDP by expenditure changes the classification where consumption expenditure Non-profit Institutions Serving Households (NPISH) previously included as part of household consumption expenditure is separately divided onto it separte component. So that, GRDP by type of expenditure is classified into: household consumption expenditure, NPISH consumption expenditure, government consumption expenditure, gross fixed capital formation, changes in inventories, export and imports.*

5. Pengeluaran konsumsi rumah tangga mencakup berbagai pengeluaran konsumsi akhir rumah tangga atas barang dan jasa untuk memenuhi kebutuhan individu ataupun kelompok secara langsung. Pengeluaran rumah tangga disini mencakup makanan dan minuman selain restoran; pakaian, alas kaki, dan jasa perawatannya; perumahan dan perlengkapan rumah tangga; kesehatan dan pendidikan; transportasi dan komunikasi; restoran dan hotel serta lainnya.
5. *Household consumption expenditure consist of expenditure incurred by households, whice are used for both individual or collective needs. Household consumption are classified into food and beverages other than restaurants; clothing, footwear, and related maintenance services; housing and households equipment; health and education; transport and communication; reaturants and hotels; and others.*
6. Sektor Lembaga Non-Profit yang Melayani Rumah Tangga (LNPR) muncul sebagai sektor tersendiri dalam suatu perekonomian wilayah. Sektor ini berperan dalam menyediakan barang dan jasa bagi anggotanya maupun bagi rumah tangga secara gratis atau pada tingkat harga yang tidak berarti secara ekonomi. Harga yang tak berarti secara ekonomi artinya harga tersebut biasanya dibawah harga pasar (tidak mengikuti harga pasar yang berlaku).
6. *Sector Non-profit Institutions Serving Households (NPISH) appears as a separate sector in the economy region. This sector role in providing goods and services to its members as well as to households free or at prices that are not economically significant. Price economically insignificant meaning prices are usually below the market price (does not follow the prevailing market price).*
7. Pengeluaran Konsumsi Pemerintah mencakup pembelian barang dan jasa yang bersifat rutin, pembayaran upah dan gaji pegawai, transfer sosial dalam bentuk barang, perkiraan penyusutan barang modal, dan
7. *Government Consumption Expenditure include the purchase of goods and services that are routine, payment of wages and salaries, social transfers in kind, the estimated depreciation of capital goods, and the output value of*

nilai output dari Bank Indonesia, dikurangi dengan nilai penjualan barang dan jasa yang dihasilkan unit produksi yang tak dapat dipisahkan dari aktivitas pemerintahan.

*Bank Indonesia, reduced by the value of sales of goods and services produced production unit that is not can be separated from the activities of government.*

8. Pembentukan Modal Tetap Bruto mencakup penambahan dan pengurangan aset tetap pada suatu unit produksi, dalam kurun waktu tertentu. Penambahan barang modal mencakup pengadaan, pembuatan, pembelian, sewa beli barang modal baru dari dalam negeri serta barang modal baru dan bekas dari luar negeri (termasuk perbaikan besar, transfer atau barter barang modal), dan pertumbuhan aset sumberdaya hayati yang dibudidaya. Sedangkan pengurangan barang modal mencakup penjualan, transfer atau barter, dan sewa beli barang modal bekas pada pihak lain. Kehilangan yang disebabkan oleh bencana alam tidak dicatat sebagai pengurangan.

8. *Gross Fixed Capital Formation includes the addition and subtraction of fixed assets on a unit of production, within a certain time. Addition of capital goods include the procurement, manufacture, purchase, financial leasing of new capital goods from domestic as well as new and used capital goods from abroad (including major repairs, transfer or barter capital goods), and growth asset cultivated biological resources. While the reduction in capital goods include the sale, transfer or barter, financial leasing of used capital goods to other parties. Exceptions loss caused by natural disasters is not recorded as a reduction.*

9. Ekspor barang dan jasa merupakan transaksi perdagangan barang dan jasa dari penduduk (residen) ke bukan penduduk (non-residen). Impor barang dan jasa adalah transaksi perdagangan dari bukan penduduk ke penduduk. Ekspor

9. *Exports of goods and services are the trade transaction of goods and services from the population (resident) to non residents. Imports of goods and services are trade transactions from non-residents to residents. Export or import of goods occurs when there is a change of*

atau impor barang terjadi pada saat terjadi perubahan hak kepemilikan barang antara penduduk dengan bukan penduduk (dengan atau tanpa perpindahan fisik barang tersebut).

*property rights among the population with non-resident (with or without physical movement of goods).*

10. Produk Domestik Regional Bruto maupun agregat turunannya disajikan dalam 2 (dua) versi penilaian, yaitu atas dasar "harga berlaku" dan atas dasar "harga konstan". Disebut sebagai harga berlaku karena seluruh agregat dinilai dengan menggunakan harga pada tahun berjalan, sedangkan harga konstan penilaiannya didasarkan kepada harga satu tahun dasar tertentu. Dalam publikasi di sini digunakan harga tahun 2010 sebagai dasar penilaian.

10. *Gross Regional Domestic Product as well as its derivatives are presented in aggregate 2 (two) versions of the assessment, namely on the basis of "current price" and on the basis of "constant prices". Known as the current prices because the entire aggregate valued by using the price in the current year, while the constant price valuation is based on the price of a particular base year. In this publication, used 2010 as the base year.*

11. Laju pertumbuhan Produk Domestik Regional Bruto diperoleh dari perhitungan PDRB atas dasar harga konstan. Diperoleh dengan cara mengurangi nilai PDRB pada tahun ke n terhadap nilai pada tahun ke n-1 (tahun sebelumnya), dibagi dengan nilai pada tahun ke n-1, kemudian dikalikan dengan 100 persen. Laju pertumbuhan menunjukkan perkembangan agregat pendapatan dari satu waktu

11. *The growth rate of Gross Regional Domestic Product obtained from the calculation of GRDP at constant prices. Obtained by subtracting the value of GRDP in year n to the value in year n-1 (previous year), divided by the value in year n-1, and then multiplied by 100 percent. The growth rate shows the development of income aggregate of a particular time to the previous time.*

tertentu terhadap waktu sebelumnya.

12. Pembentukan Modal Tetap Bruto mencakup pengadaan, pembuatan dan pembelian barang modal. Barang modal dimaksud adalah barang-barang yang digunakan untuk proses produksi, tahan lama atau yang mempunyai umur pemakaian lebih dari satu tahun seperti bangunan, mesin-mesin dan alat angkutan. Termasuk pula di sini perbaikan besar (berat) yang sifatnya memperpanjang umur atau mengubah bentuk atau kapasitas barang modal tersebut. Pengeluaran barang modal untuk keperluan militer tidak dicakup di sini tetapi digolongkan sebagai konsumsi pemerintah.

12. *Gross Fixed Capital Formation includes the procurement, manufacture and purchase of capital goods. Capital goods are goods which is used for the production process, or that have adurable life of more than one year such as buildings, machinery and transportation equipment. Included here is also a huge improvement (heavy) that the nature is to extend or alter the form or Capacity of the capital goods. Capital expenditures for military purposes are not covered here but are classified as government consumption.*



## ULASAN

## DESCRIPTION

Produk Domestik Regional Bruto/ PDRB atas dasar harga berlaku di Kabupaten Kotawaringin Timur pada tahun 2020 tercatat mengalami peningkatan sebesar 0,54 persen. Angka PDRB menurut harga berlaku Kabupaten Kotawaringin Timur 2020 mencapai angka 26.957,3 miliar rupiah.

*In 2020, the Gross Regional Domestic Product / PDRB at the prevailing price in East Kotawaringin Regency was recorded to have increased by 0,54 percent. The PDRB figure according to the current price of East Kotawaringin Regency 2020 reaches 26.957,3 billion rupiah.*

Ekonomi Kotawaringin Timur pada tahun 2020 berkontraksi sebesar 3,09 persen. Terdapat delapan kategori yang mengalami kontraksi pada tahun 2020, antara lain Pertanian, Kehutanan, dan Perikanan; Industri Pengolahan; Konstruksi; Perdagangan Besar dan Eceran, Reparasi Mobil dan Sepeda Motor; Penyediaan Akomodasi dan Makan Minum; Jasa Perusahaan; Administrasi Pemerintahan, Pertahanan dan Jaminan Sosial Wajib; dan Jasa Lainnya. Kontraksi terbesar terjadi pada sektor Konstruksi yaitu sebesar 29,88 persen. Sementara sektor yang mengalami pertumbuhan tertinggi adalah sektor

*The economy of East Kotawaringin in 2020 contracted by 3,09 percent. There are eight categories that will experience contraction in 2020, including Agriculture, Forestry and Fisheries; Processing industry; Construction; Wholesale and Retail Trade, Repair of Automobiles and Motorcycles; Provision of accommodation and food and drink; Company Services; Mandatory Government Administration, Defense and Social Security; and Other Services. The largest contraction occurred in the construction sector, amounting to 29,88 percent. Meanwhile, the sector that experienced the highest growth was the mining and quarrying sector at 17,35 percent.*

Pertambahan dan Penggalian yaitu sebesar 17,35 persen.

Struktur perekonomian Kotawaringin Timur masih didominasi oleh tiga kategori yaitu Industri Pengolahan (21,68 persen), Pertanian, Kehutanan dan Perikanan (21,48 persen), dan sektor Perdagangan Besar dan Eceran, Reparasi Mobil dan Sepeda Motor (19,01 persen).

*The economic structure of East Kotawaringin is still dominated by three categories, namely the Processing Industry (21,68 percent), Agriculture, Forestry and Fisheries (21,48 percent), and the Wholesale and Retail Trade, Car and Motorcycle Repair sectors (19,01 percent).*

**Gambar 16. Laju Pertumbuhan Produk Domestik Bruto Atas Dasar Harga Konstan 2010 Menurut Lapangan Usaha di Kabupaten Kotawaringin Timur (persen), 2016 - 2020**  
**Growth Rate of Gross Domestic Product at 2010 Constant Market Prices by Industry in Kotawaringin Timur Regency (percent), 2016-2020**



Sumber/Source: Berbagai sensus, survei, dan sumber lain, BPS/Variious census, survey, and other sources, BPS-Statistics Indonesia

## SYSTEM OF REGIONAL ACCOUNTS

### 11.1 Produk Domestik Regional Bruto Menurut Lapangan Usaha/ *Gross Regional Domestic Product By Industrial Origin*

**Tabel** 11.1.1 Produk Domestik Bruto Atas Dasar Harga Berlaku Menurut Lapangan Usaha (Miliar rupiah) di Kabupaten Kotawaringin Timur, 2016 - 2020 *Gross Domestic Product at Current Market Prices by Industry (billion rupiahs) in Kotawaringin Timur Regency, 2016 - 2020*

| Lapangan Usaha<br><i>Industrial Origin</i>  | 2016    | 2017    | 2018    | 2019*   | 2020**  |
|---|---------|---------|---------|---------|---------|
| (1)   | (3)     | (4)     | (5)     | (6)     | (7)     |
| A Pertanian, Kehutanan, dan Perikanan/<br><i>Agriculture, Forestry, and Fishing</i>   | 4 375,2 | 4 773,1 | 5 104,1 | 5 282,5 | 5 789,8 |
| B Pertambangan dan Penggalian/<br><i>Mining and Quarrying</i>   | 603,6   | 691,8   | 769,8   | 1 081,4 | 1 364,9 |
| C Industri Pengolahan/<br><i>Manufacturing</i>  | 4 356,0 | 5 290,9 | 5 641,5 | 5 775,6 | 5 843,1 |
| D Pengadaan Listrik dan Gas/<br><i>Electricity and Gas</i>  | 9,5     | 11,4    | 13,2    | 15,0    | 17,7    |
| E Pengadaan Air, Pengelolaan Sampah, Limbah, dan Daur Ulang/<br><i>Water supply, Sewerage, Waste Management and Remediation Activities</i>      | 23,5    | 25,6    | 28,9    | 31,8    | 39,1    |
| F Konstruksi/<br><i>Construction</i>  | 1 893,2 | 2 117,8 | 2 366,9 | 2 605,3 | 1 898,3 |
| G Perdagangan Besar dan Eceran; Reparasi Mobil dan Sepeda Motor/<br><i>Wholesale and Retail Trade; Repair of Motor Vehicles and Motorcycles</i> | 3 414,3 | 4 015,7 | 4 639,9 | 5 413,4 | 5 125,7 |
| H Transportasi dan Pergudangan/<br><i>Transportation and Storage</i>  | 2 143,2 | 2 428,1 | 2 665,8 | 2 971,2 | 3 090,4 |

Lanjutan Tabel/Continued Table 11.1.1

| Lapangan Usaha<br><i>Industrial Origin</i>  | 2016            | 2017            | 2018            | 2019*           | 2020**          |
|---|-----------------|-----------------|-----------------|-----------------|-----------------|
| (1)   | (3)             | (4)             | (5)             | (6)             | (7)             |
| I Penyediaan Akomodasi dan Makan Minum/<br><i>Accommodation and Food Service Activities</i>   | 275,6           | 301,0           | 320,7           | 344,8           | 335,9           |
| J Informasi dan Komunikasi/<br><i>Information and Communication</i>   | 134,1           | 138,9           | 148,2           | 159,4           | 173,0           |
| K Jasa Keuangan dan Asuransi/<br><i>Financial and Insurance Activities</i>  | 721,9           | 805,4           | 866,2           | 969,5           | 1 036,6         |
| L Real Estat/<br><i>Real Estate Activities</i>  | 306,0           | 341,4           | 385,1           | 410,5           | 424,4           |
| M, N Jasa Perusahaan/<br><i>Business Activities</i>   | 6,8             | 7,4             | 8,4             | 8,9             | 6,6             |
| O Administrasi Pemerintahan, Pertahanan dan Jaminan Sosial Wajib/<br><i>Public Administration and Defence: Compulsory Social Security</i> | 423,3           | 429,0           | 474,6           | 502,5           | 498,0           |
| P Jasa Pendidikan/<br><i>Education</i>  | 604,9           | 639,3           | 707,1           | 777,8           | 851,2           |
| Q Jasa Kesehatan dan Kegiatan Sosial/<br><i>Human Health and Social Work Activities</i>   | 201,3           | 228,5           | 260,7           | 274,9           | 288,4           |
| R, S, T, U Jasa lainnya/<br><i>Other Services Activities</i>  | 130,4           | 145,3           | 164,2           | 187,9           | 174,2           |
| <b>PDRB/GRDP</b>  | <b>19 622,9</b> | <b>22 390,7</b> | <b>24 565,4</b> | <b>26 812,5</b> | <b>26 957,3</b> |

\*) Angka Sementara/ Preliminary Figures

\*\*) Angka Sangat Sementara/ Very Preliminary Figures

Sumber/Source: Berbagai sensus, survei, dan sumber lain, BPS/Various census, survey, and other sources, BPS-Statistics Indonesia

## SYSTEM OF REGIONAL ACCOUNTS

**Tabel** 11.1.2 Produk Domestik Bruto Atas Dasar Harga Konstan Menurut Lapangan Usaha di Kabupaten Kotawaringin Timur (miliar rupiah), 2016 - 2020  
*Gross Domestic Product at Constant Market Prices by Industry in Kotawaringin Timur Regency (billion rupiahs), 2016 - 2020*

| Lapangan Usaha<br>Industrial Origin   | 2016    | 2017    | 2018    | 2019*   | 2020**  |
|---|---------|---------|---------|---------|---------|
| (1)   | (3)     | (4)     | (5)     | (6)     | (7)     |
| A Pertanian, Kehutanan, dan Perikanan/<br><i>Agriculture, Forestry, and Fishing</i>   | 3 352,8 | 3 558,3 | 3 801,4 | 3 949,5 | 3 827,2 |
| B Pertambangan dan Penggalian/<br><i>Mining and Quarrying</i>   | 787,9   | 884,1   | 952,4   | 1 271,2 | 1 491,7 |
| C Industri Pengolahan/<br><i>Manufacturing</i>  | 3 410,8 | 3 792,2 | 4 071,7 | 4 281,1 | 4 188,1 |
| D Pengadaan Listrik dan Gas/<br><i>Electricity and Gas</i>  | 8,5     | 9,0     | 9,8     | 10,9    | 12,2    |
| E Pengadaan Air, Pengelolaan Sampah, Limbah, dan Daur Ulang/<br><i>Water supply, Sewerage, Waste Management and Remediation Activities</i>      | 17,0    | 17,2    | 17,7    | 19,4    | 22,2    |
| F Konstruksi/<br><i>Construction</i>  | 1 433,5 | 1 493,2 | 1 557,3 | 1 637,1 | 1 147,9 |
| G Perdagangan Besar dan Eceran; Reparasi Mobil dan Sepeda Motor/<br><i>Wholesale and Retail Trade; Repair of Motor Vehicles and Motorcycles</i> | 2 510,5 | 2 727,5 | 2 970,8 | 3 249,7 | 3 028,0 |
| H Transportasi dan Pergudangan/<br><i>Transportation and Storage</i>  | 1 429,2 | 1 563,6 | 1 669,4 | 1 766,4 | 1 829,8 |

Lanjutan Tabel/Continued Table 11.1.2

| Lapangan Usaha<br><i>Industrial Origin</i>  | 2016            | 2017            | 2018            | 2019*           | 2020**          |
|---|-----------------|-----------------|-----------------|-----------------|-----------------|
| (1)   | (3)             | (4)             | (5)             | (6)             | (7)             |
| I Penyediaan Akomodasi dan Makan Minum/<br><i>Accommodation and Food Service Activities</i>   | 177,2           | 186,5           | 195,7           | 203,9           | 196,4           |
| J Informasi dan Komunikasi/<br><i>Information and Communication</i>   | 123,8           | 128,1           | 133,8           | 136,5           | 146,7           |
| K Jasa Keuangan dan Asuransi/<br><i>Financial and Insurance Activities</i>  | 544,3           | 582,8           | 599,6           | 643,8           | 679,6           |
| L Real Estat/<br><i>Real Estate Activities</i>  | 214,6           | 224,9           | 239,2           | 249,8           | 250,9           |
| M, N Jasa Perusahaan/<br><i>Business Activities</i>   | 5,1             | 5,4             | 5,7             | 5,8             | 4,2             |
| O Administrasi Pemerintahan, Pertahanan dan Jaminan Sosial Wajib/<br><i>Public Administration and Defence: Compulsory Social Security</i> | 294,9           | 294,1           | 308,7           | 317,0           | 313,6           |
| P Jasa Pendidikan/<br><i>Education</i>  | 387,1           | 403,1           | 432,8           | 447,8           | 487,2           |
| Q Jasa Kesehatan dan Kegiatan Sosial/<br><i>Human Health and Social Work Activities</i>   | 143,1           | 150,1           | 162,4           | 162,6           | 164,9           |
| R, S, T, U Jasa lainnya/<br><i>Other Services Activities</i>  | 92,5            | 98,1            | 105,6           | 110,9           | 101,4           |
| <b>PDRB/GRDP</b>  | <b>14 932,8</b> | <b>16 118,2</b> | <b>17 234,3</b> | <b>18 463,5</b> | <b>17 892,3</b> |

\*) Angka Sementara/ Preliminary Figures

\*\*) Angka Sangat Sementara/ Very Preliminary Figures

Sumber/Source: Berbagai sensus, survei, dan sumber lain, BPS/Various census, survey, and other sources, BPS-Statistics Indonesia

## SYSTEM OF REGIONAL ACCOUNTS

**Tabel** 11.1.3 Distribusi Persentase Produk Domestik Bruto Atas Dasar Harga Berlaku Menurut Lapangan Usaha di Kabupaten Kotawaringin Timur (persen), 2016 - 2020  
**Table** Percentage Distribution of Gross Domestic Product at Current Market Prices by Industry in Kotawaringin Timur Regency (percent), 2016 - 2020

| Lapangan Usaha<br>Industrial Origin   | 2016  | 2017  | 2018  | 2019* | 2020** |
|---|-------|-------|-------|-------|--------|
| (1)   | (3)   | (4)   | (5)   | (6)   | (7)    |
| A Pertanian, Kehutanan, dan Perikanan/<br><i>Agriculture, Forestry, and Fishing</i>   | 22,30 | 21,32 | 20,78 | 19,70 | 21,48  |
| B Pertambangan dan Penggalian/<br><i>Mining and Quarrying</i>   | 3,08  | 3,09  | 3,13  | 4,03  | 5,06   |
| C Industri Pengolahan/<br><i>Manufacturing</i>  | 22,20 | 23,63 | 22,97 | 21,54 | 21,68  |
| D Pengadaan Listrik dan Gas/<br><i>Electricity and Gas</i>  | 0,05  | 0,05  | 0,05  | 0,06  | 0,07   |
| E Pengadaan Air, Pengelolaan Sampah, Limbah, dan Daur Ulang/<br><i>Water supply, Sewerage, Waste Management and Remediation Activities</i>      | 0,12  | 0,11  | 0,12  | 0,12  | 0,15   |
| F Konstruksi/<br><i>Construction</i>  | 9,65  | 9,46  | 9,63  | 9,72  | 7,04   |
| G Perdagangan Besar dan Eceran; Reparasi Mobil dan Sepeda Motor/<br><i>Wholesale and Retail Trade: Repair of Motor Vehicles and Motorcycles</i> | 17,40 | 17,93 | 18,89 | 20,19 | 19,01  |
| H Transportasi dan Pergudangan/<br><i>Transportation and Storage</i>  | 10,92 | 10,84 | 10,85 | 11,08 | 11,46  |



Lanjutan Tabel/Continued Table 11.1.3

| Lapangan Usaha<br>Industrial Origin   | 2016   | 2017   | 2018   | 2019*  | 2020** |
|---|--------|--------|--------|--------|--------|
| (1)   | (3)    | (4)    | (5)    | (6)    | (7)    |
| I Penyediaan Akomodasi dan<br>Makan Minum/<br><i>Accommodation and Food<br/>Service Activities</i>  | 1,40   | 1,34   | 1,31   | 1,29   | 1,25   |
| J Informasi dan<br>Komunikasi/<br><i>Information<br/>and Communication</i>  | 0,68   | 0,62   | 0,60   | 0,59   | 0,64   |
| K Jasa Keuangan dan<br>Asuransi/<br><i>Financial and<br/>Insurance Activities</i>   | 3,68   | 3,60   | 3,53   | 3,62   | 3,85   |
| L Real Estat/<br><i>Real Estate<br/>Activities</i>  | 1,56   | 1,52   | 1,57   | 1,53   | 1,57   |
| M, N Jasa Perusahaan/<br><i>Business<br/>Activities</i>   | 0,03   | 0,03   | 0,03   | 0,03   | 0,02   |
| O Administrasi Pemerintahan,<br>Pertahanan dan Jaminan<br>Sosial Wajib/<br><i>Public<br/>Administration and Defence;<br/>Compulsory Social Security</i> | 2,16   | 1,92   | 1,93   | 1,87   | 1,85   |
| P Jasa Pendidikan/<br><i>Education</i>  | 3,08   | 2,86   | 2,88   | 2,90   | 3,16   |
| Q Jasa Kesehatan dan<br>Kegiatan Sosial/<br><i>Human<br/>Health and Social Work<br/>Activities</i>  | 1,03   | 1,02   | 1,06   | 1,03   | 1,07   |
| R, S, T, U Jasa lainnya<br><i>Other Services Activities</i>   | 0,66   | 0,65   | 0,67   | 0,70   | 0,65   |
| PDRB/GRDP   | 100,00 | 100,00 | 100,00 | 100,00 | 100,00 |

\*) Angka Sementara/ Preliminary Figures

\*\*) Angka Sangat Sementara/ Very Preliminary Figures

Sumber/Source: Berbagai sensus, survei, dan sumber lain, BPS/Various census, survey, and other sources, BPS-Statistics Indonesia

## SYSTEM OF REGIONAL ACCOUNTS

**Tabel** 11.1.4 Laju Pertumbuhan Produk Domestik Bruto Atas Dasar Harga Konstan 2010 Menurut Lapangan Usaha di Kabupaten Kotawaringin Timur (persen), 2016 - 2020  
**Table** Growth Rate of Gross Domestic Product at 2010 Constant Market Prices by Industry in Kotawaringin Timur Regency (percent), 2016 - 2020

| Lapangan Usaha<br>Industrial Origin   | 2016  | 2017  | 2018 | 2019* | 2020** |
|---|-------|-------|------|-------|--------|
| (1)   | (3)   | (4)   | (5)  | (6)   | (7)    |
| 1 Pertanian, Kehutanan, dan Perikanan/<br><i>Agriculture, Forestry, and Fishing</i>   | 8,56  | 6,13  | 6,83 | 3,89  | -3,10  |
| 2 Pertambangan dan Penggalian/<br><i>Mining and Quarrying</i>   | 9,56  | 12,22 | 7,73 | 33,47 | 17,35  |
| 3 Industri Pengolahan/<br><i>Manufacturing</i>  | 8,88  | 11,18 | 7,37 | 5,14  | -2,17  |
| 4 Pengadaan Listrik dan Gas/<br><i>Electricity and Gas</i>  | 13,18 | 5,65  | 9,24 | 11,55 | 12,01  |
| 5 Pengadaan Air, Pengelolaan Sampah, Limbah, dan Daur Ulang/<br><i>Water supply, Sewerage, Waste Management and Remediation Activities</i>      | 5,41  | 0,86  | 3,40 | 9,39  | 14,64  |
| 6 Konstruksi/<br><i>Construction</i>  | 5,06  | 4,17  | 4,29 | 5,12  | -29,88 |
| 7 Perdagangan Besar dan Eceran; Reparasi Mobil dan Sepeda Motor/<br><i>Wholesale and Retail Trade; Repair of Motor Vehicles and Motorcycles</i> | 8,03  | 8,64  | 8,92 | 9,39  | -6,82  |
| 8 Transportasi dan Pergudangan/<br><i>Transportation and Storage</i>  | 12,22 | 9,41  | 6,76 | 5,81  | 3,59   |

Lanjutan Tabel/Continued Table 11.1.4

| Lapangan Usaha<br><i>Industrial Origin</i>   | 2016        | 2017        | 2018        | 2019*       | 2020**       |
|--|-------------|-------------|-------------|-------------|--------------|
| (1)  | (3)         | (4)         | (5)         | (6)         | (7)          |
| 9 Penyediaan Akomodasi dan Makan Minum/<br><i>Accommodation and Food Service Activities</i>  | 6,74        | 5,21        | 4,94        | 4,20        | -3,67        |
| 10 Informasi dan Komunikasi/<br><i>Information and Communication</i>   | 3,48        | 3,52        | 4,42        | 2,02        | 7,49         |
| 11 Jasa Keuangan dan Asuransi/<br><i>Financial and Insurance Activities</i>  | 3,01        | 7,06        | 2,90        | 7,36        | 5,57         |
| 12 Real Estat/<br><i>Real Estate Activities</i>  | 5,04        | 4,80        | 6,34        | 4,43        | 0,44         |
| 13 Jasa Perusahaan/<br><i>Business Activities</i>  | 5,26        | 5,50        | 6,31        | 2,18        | -27,43       |
| 14 Administrasi Pemerintahan, Pertahanan dan Jaminan Sosial Wajib/<br><i>Public Administration and Defence; Compulsory Social Security</i> | 0,12        | -0,28       | 4,99        | 2,69        | -1,09        |
| 15 Jasa Pendidikan/<br><i>Education</i>  | 5,35        | 4,14        | 7,38        | 3,46        | 8,79         |
| 16 Jasa Kesehatan dan Kegiatan Sosial/<br><i>Human Health and Social Work Activities</i>   | 3,98        | 4,90        | 8,20        | 0,13        | 1,37         |
| 17 Jasa lainnya/<br><i>Other Services Activities</i>   | 5,85        | 6,05        | 7,61        | 5,01        | -8,54        |
| <b>PDRB/GRDP</b>   | <b>7,93</b> | <b>7,94</b> | <b>6,92</b> | <b>7,13</b> | <b>-3,09</b> |

\*) Angka Sementara/ Preliminary Figures

\*\*) Angka Sangat Sementara/ Very Preliminary Figures

Sumber/Source: Berbagai sensus, survei, dan sumber lain, BPS/Variou census, survey, and other sources, BPS-Statistics Indonesia

## SYSTEM OF REGIONAL ACCOUNTS

### 11.2 Produk Domestik Regional Bruto Menurut Pengeluaran/ *Gross Regional Domestic Product By Expenditure*

**Tabel** 11.2.1 Produk Domestik Regional Bruto Atas Dasar Harga Berlaku Menurut Pengeluaran di Kabupaten Kotawaringin Timur (miliar rupiah), 2015-2019  
*Gross Domestic Regional at Constant Market Prices by Type of Expenditure in Kotawaringin Timur Regency (billion rupiahs), 2015-2019*

|   | Pengeluaran   | 2015            | 2016            | 2017            | 2018*           | 2019**          |
|---|---|-----------------|-----------------|-----------------|-----------------|-----------------|
|   | (1)   | (3)             | (4)             | (5)             | (6)             | (7)             |
| 1 | Pengeluaran Konsumsi Rumah Tangga / <i>Households Consumption Expenditure</i> | 6 913,5         | 7 699,5         | 8 584,3         | 9 339,3         | 9 956,4         |
| 2 | Pengeluaran Konsumsi LNPRT / <i>NPISHs Consumption Expenditure</i>            | 169,8           | 184,0           | 197,5           | 224,1           | 258,2           |
| 3 | Pengeluaran Konsumsi Pemerintah / <i>Government Consumption Expenditure</i>   | 1 367,5         | 1 402,1         | 1 478,7         | 1 550,4         | 1 662,7         |
| 4 | Pembentukan Modal Tetap Bruto / <i>Gross Fixed Capital Formation</i>          | 7 979,7         | 8 776,1         | 9 447,4         | 10 157,0        | 10 990,0        |
| 5 | Perubahan Inventori / <i>Changes in Inventories</i>                           | 228,7           | 189,0           | 128,7           | 116,8           | 111,7           |
| 6 | Net Ekspor Barang dan Jasa / <i>Net Export of Goods and Services</i>          | 633,3           | 1 372,1         | 2 554,1         | 3 178,4         | 3 837,9         |
|   | <b>Produk Domestik Bruto / <i>Gross Domestic Product</i></b>                  | <b>17 292,5</b> | <b>19 622,9</b> | <b>22 390,7</b> | <b>24 566,0</b> | <b>26 816,9</b> |

\*) Angka Sementara/ *Preliminary Figures*

\*\*) Angka Sangat Sementara/ *Very Preliminary Figures*

Data PDRB Menurut Pengeluaran Tahun 2018-2019 masih akan direkonsiliasi

Sumber/Source: Berbagai sensus, survei, dan sumber lain, BPS/Various census, survey, and other sources, BPS-Statistics Indonesia

**Tabel 11.2.2** Produk Domestik Regional Bruto Atas Dasar Harga Konstan Menurut Pengeluaran di Kabupaten Kotawaringin Timur (miliar rupiah), 2015-2019  
*Gross Domestic Regional at Current Market Prices by Type of Expenditure in Kotawaringin Timur Regency (billion rupiahs), 2015-2019*

|   | Pengeluaran   | 2015            | 2016            | 2017            | 2018*           | 2019**          |
|---|---|-----------------|-----------------|-----------------|-----------------|-----------------|
|   | (1)   | (3)             | (4)             | (5)             | (6)             | (7)             |
| 1 | Pengeluaran Konsumsi Rumah Tangga / <i>Households Consumption Expenditure</i> | 5 072,5         | 5 320,5         | 5 528,1         | 5 864,5         | 6 100,0         |
| 2 | Pengeluaran Konsumsi LNPR / <i>NPIShs Consumption Expenditure</i>             | 123,6           | 127,0           | 132,6           | 144,2           | 159,1           |
| 3 | Pengeluaran Konsumsi Pemerintah / <i>Government Consumption Expenditure</i>   | 1 080,1         | 1 006,9         | 1 008,2         | 1 050,2         | 1 120,1         |
| 4 | Pembentukan Modal Tetap Bruto / <i>Gross Fixed Capital Formation</i>          | 6 018,9         | 6 241,7         | 6 453,6         | 6 834,1         | 7 074,1         |
| 5 | Perubahan Inventori / <i>Changes in Inventories</i>                           | 138,7           | 113,3           | 43,7            | 45,0            | 43,4            |
| 6 | Net Ekspor Barang dan Jasa / <i>Net Export of Goods and Services</i>          | 1 402,2         | 2 123,4         | 2 952,0         | 3 296,8         | 3 971,5         |
|   | <b>Produk Domestik Bruto / <i>Gross Domestic Product</i></b>                  | <b>13 836,0</b> | <b>14 932,8</b> | <b>16 118,2</b> | <b>17 234,9</b> | <b>18 468,1</b> |

\*) Angka Sementara/ *Preliminary Figures*

\*\*) Angka Sangat Sementara/ *Very Preliminary Figures*

Data PDRB Menurut Pengeluaran Tahun 2018-2019 masih akan direkonsiliasi

Sumber/Source: Berbagai sensus, survei, dan sumber lain, BPS/*Various census, survey, and other sources, BPS-Statistics Indonesia*

SYSTEM OF REGIONAL ACCOUNTS

**Tabel** 11.2.3 Distribusi Persentase Produk Domestik Bruto Atas Dasar Harga Berlaku Menurut Pengeluaran di Kabupaten Kotawaringin Timur (persen), 2015-2020  
*Table* Percentage Distribution of Gross Domestic Product at Current Market Prices by Expenditure in Kotawaringin Timur Regency (percent), 2015-2020

|   | Pengeluaran   | 2015       | 2016       | 2017       | 2018*      | 2019**     |
|---|---|------------|------------|------------|------------|------------|
|   | (1)   | (2)        | (3)        | (4)        | (5)        | (6)        |
| 1 | Pengeluaran Konsumsi Rumah Tangga / <i>Households Consumption Expenditure</i> | 39,98      | 39,24      | 38,34      | 38,02      | 37,13      |
| 2 | Pengeluaran Konsumsi LNPRT / <i>NPISHs Consumption Expenditure</i>            | 0,98       | 0,94       | 0,88       | 0,91       | 0,96       |
| 3 | Pengeluaran Konsumsi Pemerintah / <i>Government Consumption Expenditure</i>   | 7,91       | 7,15       | 6,60       | 6,31       | 6,20       |
| 4 | Pembentukan Modal Tetap Bruto / <i>Gross Fixed Capital Formation</i>          | 46,15      | 44,72      | 42,19      | 41,35      | 40,98      |
| 5 | Perubahan Inventori / <i>Changes in Inventories</i>                           | 1,32       | 0,96       | 0,57       | 0,48       | 0,42       |
| 6 | Net Ekspor Barang dan Jasa / <i>Net Export of Goods and Services</i>          | 3,66       | 6,99       | 11,41      | 12,94      | 14,31      |
|   | <b>Produk Domestik Bruto / <i>Gross Domestic Product</i></b>                  | <b>100</b> | <b>100</b> | <b>100</b> | <b>100</b> | <b>100</b> |

\*) Angka Sementara/ *Preliminary Figures*

\*\*) Angka Sangat Sementara/ *Very Preliminary Figures*

Data PDRB Menurut Pengeluaran Tahun 2018-2019 masih akan direkonsiliasi

Sumber/Source: Berbagai sensus, survei, dan sumber lain, BPS/ *Various census, survey, and other sources, BPS-Statistics Indonesia*

**Tabel** 11.2.4 Laju Pertumbuhan Produk Domestik Bruto Atas Dasar Harga Konstan 2010 Menurut Pengeluaran di Kabupaten Kotawaringin Timur (persen), 2015 – 2020  
**Table** Growth Rate of Gross Domestic Product at 2010 Constant Market Prices by Expenditure in Kotawaringin Timur Regency (percent), 2015 - 2020

|   | Pengeluaran   | 2015        | 2016        | 2017        | 2018*       | 2019**      |
|---|---|-------------|-------------|-------------|-------------|-------------|
|   | (1)   | (2)         | (3)         | (4)         | (5)         | (6)         |
| 1 | Pengeluaran Konsumsi Rumah Tangga / <i>Households Consumption Expenditure</i> | 4,83        | 4,89        | 3,90        | 6,08        | 4,02        |
| 2 | Pengeluaran Konsumsi LNPRT / <i>NPISHs Consumption Expenditure</i>            | 3,49        | 2,80        | 4,39        | 8,79        | 10,30       |
| 3 | Pengeluaran Konsumsi Pemerintah / <i>Government Consumption Expenditure</i>   | 12,51       | -6,78       | 0,13        | 4,16        | 6,66        |
| 4 | Pembentukan Modal Tetap Bruto / <i>Gross Fixed Capital Formation</i>          | 5,56        | 3,70        | 3,39        | 5,90        | 3,51        |
| 5 | Perubahan Inventori / <i>Changes in Inventories</i>                           | -           | -           | -           | -           | -           |
| 6 | Net Ekspor Barang dan Jasa / <i>Net Export of Goods and Services</i>          | -           | -           | -           | -           | -           |
|   | <b>Produk Domestik Bruto / <i>Gross Domestic Product</i></b>                  | <b>7,66</b> | <b>7,93</b> | <b>7,94</b> | <b>6,93</b> | <b>7,16</b> |

\*) Angka Sementara/ *Preliminary Figures*

\*\*) Angka Sangat Sementara/ *Very Preliminary Figures*

Data PDRB Menurut Pengeluaran Tahun 2018-2019 masih akan direkonsiliasi

Sumber/Source: Berbagai sensus, survei, dan sumber lain, BPS/*Various census, survey, and other sources, BPS-Statistics Indonesia*



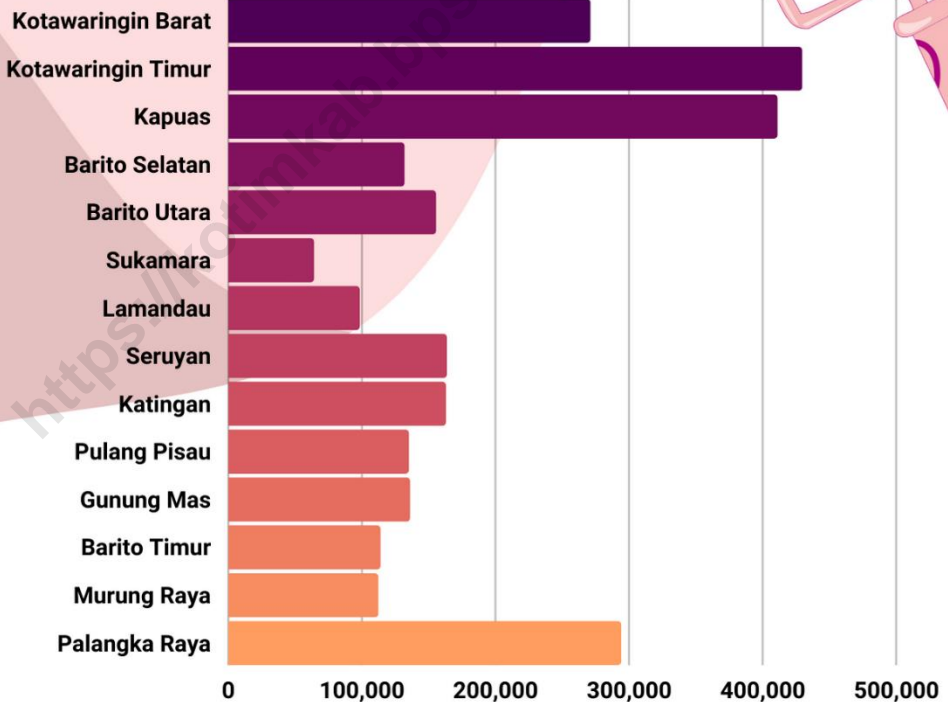


# BAB 12 PERBANDINGAN ANTAR KABUPATEN/KOTA

*Regency/Municipality Comparison*

## JUMLAH PENDUDUK MENURUT KABUPATEN/KOTA, 2020

*Population by Regency/Municipality, 2020*



**KALIMANTAN TENGAH**

**2.669.969**

JIWA



## PENJELASAN TEKNIS

Sumber data yang digunakan dalam bab ini berasal dari Badan Pusat Statistik Republik Indonesia (BPS- RI).

Indeks Harga Konsumen (IHK) yang merupakan indikator inflasi di Indonesia. Sejak Januari 2014 IHK dihitung berdasarkan Survei Biaya Hidup (SBH) di 82 kota tahun 2012 yang mencakup sekitar 225–462 komoditas.

Penghitungan statistik neraca regional yang digunakan di sini mengikuti buku petunjuk yang diterbitkan oleh Perserikatan Bangsa Bangsa yang dikenal sebagai "Sistem Neraca Nasional". Namun, penerapan statistik neraca regional tersebut telah disesuaikan dengan kondisi sosial ekonomi Kalimantan Tengah.

Produk Domestik Regional Bruto (PDRB) pada tingkat regional (provinsi) menggambarkan kemampuan suatu wilayah untuk menciptakan output (nilai tambah) pada suatu waktu tertentu. Untuk menyusun PDRB digunakan 2 pendekatan yaitu Lapangan Usaha dan Pengeluaran. PDRB dari sisi lapangan usaha merupakan penjumlahan seluruh komponen nilai tambah bruto yang mampu diciptakan oleh sektor-sektor ekonomi atas berbagai aktivitas produksinya. Sedangkan dari sisi

## TECHNICAL NOTES

*Source of data used in this chapter comes from the BPS Statistics Indonesia (BPS-RI).*

*Consumer Price Index (CPI) is the indicator of inflation in Indonesia. Since January 2014, the CPI has been developed from the 2012 Cost of Living Survey (CLS) of 82 cities which is covering 225–462 commodities.*

*Calculation of regional accounts statistics which is used here follows the user guide published by the United Nations known as the "System of National Accounts". However, the application of regional account statistics has been adjusted to the socio-economic conditions of Kalimantan Tengah.*

*Gross Regional Domestic Product (GRDP) at the regional level (provinces) is the basic measure of the value added arising from economic. To compile these statistics, two approaches have been used, i.e. "production approach" and "expenditure approach". The first approach is to measure value added produced by various kinds of economic activities, while the second approach is to measure final uses of the country's output. In other words, GRDP is the sum fo total value added*

## REGENCY/MUNICIPALITY COMPARISON

penggunaan menjelaskan tentang penggunaan dari nilai tambah tersebut.

*produced by all economic industries (activities) and the way of using it.*

Penduduk miskin adalah penduduk yang memiliki rata-rata pengeluaran per kapita per bulan di bawah Garis Kemiskinan.

*Poor person is a person whose expenditure per capita per month is below the poverty line.*

Indeks Pembangunan Manusia (IPM) adalah ukuran ringkas rata-rata capaian/keberhasilan dimensi utama pembangunan manusia yaitu: umur panjang dan hidup sehat, mempunyai pengetahuan, dan memiliki standar hidup yang layak.

*The Human Development Index (HDI) is a summary measure of average in key dimension of human development: a long and healthy life, being knowledgeable, and have decent standard of living.*

Provinsi Kalimantan Tengah terdiri dari 14 kabupaten/kota, yaitu:

1. Kotawaringin Barat
2. Kotawaringin Timur
3. Kapuas
4. Barito Selatan
5. Barito Utara
6. Sukamara
7. Lamandau
8. Seruyan
9. Katingan
10. Gunung Mas
11. Pulang Pisau
12. Barito Timur
13. Murung Raya
14. Palangka Raya

*Central Kalimantan Province consists of 14 regencies/municipalities, namely:*

1. Kotawaringin Barat
2. Kotawaringin Timur
3. Kapuas
4. Barito Selatan
5. Barito Utara
6. Sukamara
7. Lamandau
8. Seruyan
9. Katingan
10. Gunung Mas
11. Pulang Pisau
12. Barito Timur
13. Murung Raya
14. Palangka Raya

Keterbandingan kondisi sosial-ekonomi antar wilayah diperlukan untuk mengetahui potensi unggulan antara satu wilayah dengan yang

*Comparison of socio-economic conditions between regions is needed to find out the superior potential between one region and*

lainnya, untuk pembangunan yang efektif, efisien, dan merata.

*another, for an effective, efficient and equitable development*

<https://kotimkab.bps.go.id>

| ULASAN  | DESCRIPTION  |
|---|--|
| <p>Kabupaten Kotawaringin Timur merupakan salah satu kabupaten induk di Provinsi Kalimantan Tengah. Provinsi Kalimantan Tengah merupakan provinsi dengan luas wilayah terbesar kedua setelah Provinsi Papua. Persentase luas Provinsi Kalimantan Tengah terhadap luas Indonesia sebesar 8,02 persen. Kalimantan tengah terbagi dalam 13 kabupaten dan 1 kota madya.</p> | <p><i>Kotawaringin Timur Regency is one of the main districts in Central Kalimantan Province. Central Kalimantan Province is the province with the second largest area after Papua Province. The percentage of the area of Central Kalimantan Province to the area of Indonesia is 8.02 percent. Central Kalimantan is divided into 13 districts and 1 municipality.</i></p> |
| <p>Jumlah penduduk miskin terbanyak Provinsi Kalimantan Tengah berada di Kabupaten Kotawaringin Timur, tercatat tahun 2020 sebanyak 26,64 ribu jiwa atau 5,62 persen dari total keseluruhan penduduk miskin di Kalimantan Tengah sebanyak 132,94 ribu jiwa. Angka penduduk miskin Kalimantan</p>  | <p><i>The largest number of poor population in Central Kalimantan Province is in Kotawaringin Timur Regency, recorded in 2018 as many as 26,64 thousand people or 5,62 percent of the total poor population in Central Kalimantan as much as 132,94 thousand people. The number of poor people in Central Kalimantan</i></p>   |

Tengah ini menurun dibanding tahun sebelumnya sebanyak 139,93 ribu jiwa. Adapun garis kemiskinan Provinsi Kalimantan Tengah pada tahun 2020 sebesar 485.635 rupiah.

*decreased compared to 139,93 thousand people in the previous year. The poverty rate of Central Kalimantan Province in 2020 amounted to 485.635 rupiah.*

Dalam bidang ekonomi, pada tahun 2020 tercatat bahwa PDRB Provinsi Kalimantan Tengah mengalami kontraksi sebesar 1,4 persen. Kabupaten dengan PDRB yang mengalami kontraksi terbesar adalah Kabupaten Katingan. Nilai PDRB menurut harga berlaku di Provinsi Kalimantan Tengah tahun 2020 mencapai 152 190,9 miliar rupiah. Dengan Kabupaten yang memiliki nilai PDRB menurut harga berlaku terbesar di Provinsi Kalimantan Tengah ada di Kabupaten Kotawaringin Timur

*In the economic sector, in 2020 it was noted that the GRDP of Central Kalimantan Province had contracted by 1.4 percent. The district with the GRDP that experienced the biggest contraction was Katingan Regency. The value of PDRB according to the current price in Central Kalimantan Province in 2020 reaches 152 190.9 billion rupiah. With the regency that has the largest PDRB value according to the prevailing price in Central Kalimantan is East Kotawaringin Regency*

## REGENCY/MUNICIPALITY COMPARISON

Indeks Pembangunan Manusia/ IPM Provinsi Kalimantan Tengah pada tahun 2020 sebesar 71,05. Angka ini menunjukkan IPM Provinsi Kalimantan Tengah memasuki kategori tinggi. Beberapa kabupaten kota yang telah memiliki IPM tinggi diantaranya Kabupaten Kotawaringin Barat, Kotawaringin Timur, Barito Selatan, Barito Utara, Barito Timur, Lamandau, Gunung Mas dan Kota Palangkaraya.

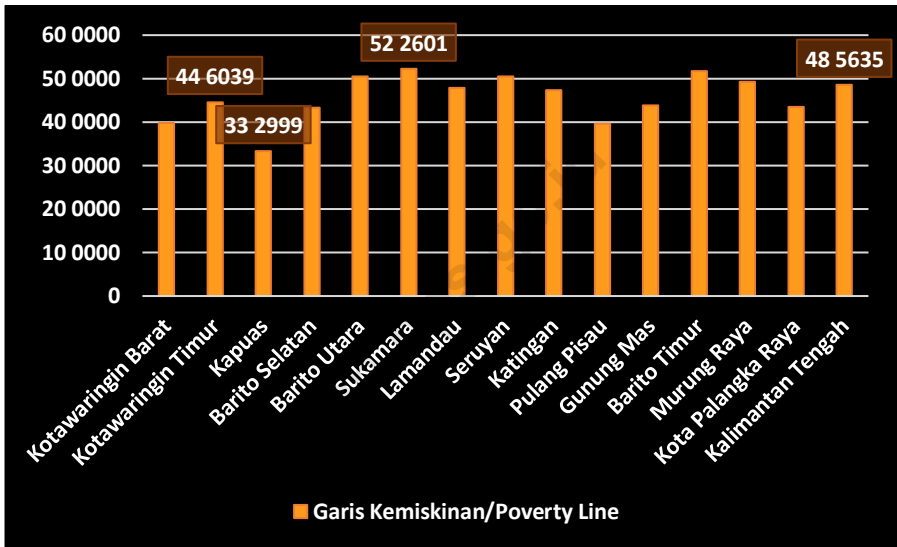
Ditinjau dari tingkat kesulitan geografis suatu daerah, Indeks Kemahalan Konstruksi (IKK) Provinsi Kalimantan Tengah tahun 2020 sebesar 99,55 persen atau turun 2,35 persen dari tahun sebelumnya.

*The Human Development Index / HDI of Central Kalimantan Province in 2020 was 71,05. This figure shows the HDI of Central Kalimantan Province entering the high category. Some regencies that have high HDI include Kotawaringin Barat, Kotawaringin Timur, Barito Selatan, Barito Utara, Barito Timur, Lamandau, Gunung Mas and Palangkaraya City.*

*Judging from the level of difficulty of geographic region, Construction Cost Index (CCI) Central Kalimantan Province in 2020 amounted to 99,55 percent, down 2,35 percent from the previous year.*



**Gambar 17. Garis Kemiskinan Menurut Kabupaten/Kota se-Provinsi Kalimantan Tengah (Rupiah), 2020**  
*Poverty Line by Poverty Regency/ Municipality in Kalimantan Tengah Province (rupiahs), 2020*



REGENCY/MUNICIPALITY COMPARISON

**Tabel 12.1** Luas Wilayah dan Ibukota Menurut Kabupaten/Kota se-Provinsi Kalimantan Tengah, 2020  
*Table Area and Capital City by Regency/Municipality in Kalimantan Tengah Province, 2020*

| Kabupaten/Kota<br><i>Regency/Municipality</i> | Luas Wilayah<br><i>Area</i> | Ibukota<br><i>Capital City</i> |
|---|-----------------------------|--------------------------------|
| (1)   | (2)                         | (3)                            |
| Kotawaringin Barat                            | 10 759,00                   | Pangkalan Bun                  |
| Kotawaringin Timur                            | 16 796,00                   | Sampit                         |
| Kapuas  | 14 999,00                   | Kuala Kapuas                   |
| Barito Selatan                                | 8 830,00                    | Buntok                         |
| Barito Utara                                  | 8 300,00                    | Muara Teweh                    |
| Sukamara                                      | 3 827,00                    | Sukamara                       |
| Lamandau                                      | 6 414,00                    | Nanga Bulik                    |
| Seruyan                                       | 16 404,00                   | Kuala Pembuang                 |
| Katingan                                      | 17 500,00                   | Kasongan                       |
| Pulang Pisau                                  | 8 997,00                    | Pulang Pisau                   |
| Gunung Mas                                    | 10 805,00                   | Kuala Kurun                    |
| Barito Timur                                  | 3 834,00                    | Tamiyang Layang                |
| Murung Raya                                   | 23 700,00                   | Puruk Cahu                     |
| Palangka Raya                                 | 2 399,50                    | Palangka Raya                  |
| <b>Kalimantan Tengah</b>                      | <b>153 564,50</b>           | <b>Palangka Raya</b>           |

Sumber/Source: Permendagri RI No. 137 Tahun 2017/ *Regulation of the Minister of Home Affairs RI Number 137*

**Tabel** 12.2 Jumlah Penduduk Menurut Kabupaten/Kota dan jenis kelamin se-Provinsi Kalimantan Tengah, 2020  
**Table** *Population by Regency/Municipality and sex in Kalimantan Tengah Province, 2020*

| Kabupaten/Kota<br><i>Regency/Municipality</i> | SP2020           |                  |                        |
|---|------------------|------------------|------------------------|
|   | Laki-laki        | Perempuan        | Jumlah<br><i>Total</i> |
| (1)   | (2)              | (3)              | (4)                    |
| Kotawaringin Barat                            | 140 537          | 129 851          | 270 388                |
| Kotawaringin Timur                            | 222 617          | 206 278          | 428 895                |
| Kapuas  | 211 973          | 198 473          | 410 446                |
| Barito Selatan                                | 67 113           | 64 027           | 131 140                |
| Barito Utara                                  | 80 473           | 74 339           | 154 812                |
| Sukamara                                      | 33 387           | 30 077           | 63 464                 |
| Lamandau                                      | 52 143           | 45 468           | 97 611                 |
| Seruyan                                       | 86 211           | 76 695           | 162 906                |
| Katingan                                      | 84 278           | 77 944           | 162 222                |
| Pulang Pisau                                  | 70 180           | 64 319           | 134 499                |
| Gunung Mas                                    | 71 378           | 63 995           | 135 373                |
| Barito Timur                                  | 58 112           | 55 117           | 113 229                |
| Murung Raya                                   | 57 948           | 53 579           | 111 527                |
| Palangka Raya                                 | 149 355          | 144 102          | 293 457                |
| <b>Kalimantan Tengah</b>                      | <b>1 385 705</b> | <b>1 284 264</b> | <b>2 669 969</b>       |

Sumber/Source: BPS, Sensus Penduduk (SP) 2020 / BPS-Statistics Indonesia, 2020 Population Census

REGENCY/MUNICIPALITY COMPARISON

**Tabel** 12.3 Jumlah Penduduk Menurut Kelompok Umur dan Kabupaten/Kota di Provinsi Kalimantan Tengah, 2020  
**Table** Population by Age Group and Regency/Municipality in Kalimantan Tengah Province, 2020

| Kabupaten/Kota<br>Regency/Municipality | 0-14           | 15-64            | 65+           | Tidak<br>Tahu | Jumlah<br>Total  |
|--|----------------|------------------|---------------|---------------|------------------|
| (1)                                    |                |                  | (2)           | (3)           | (4)              |
| Kotawaringin Barat                     | 69 025         | 189 730          | 9 116         | 2 517         | 270 388          |
| Kotawaringin Timur                     | 105 750        | 306 152          | 14 004        | 2 989         | 428 895          |
| Kapuas                                 | 93 502         | 296 466          | 17 696        | 2 782         | 410 446          |
| Barito Selatan                         | 30 779         | 93 639           | 5 676         | 1 046         | 131 140          |
| Barito Utara                           | 37 223         | 111 047          | 5 688         | 854           | 154 812          |
| Sukamara                               | 15 936         | 45 314           | 1 793         | 421           | 63 464           |
| Lamandau                               | 23 496         | 69 801           | 3 443         | 871           | 97 611           |
| Seruyan                                | 42 209         | 114 796          | 4 118         | 1 783         | 162 906          |
| Katingan                               | 43 909         | 110 548          | 5 564         | 2 201         | 162 222          |
| Pulang Pisau                           | 33 397         | 92 153           | 7 132         | 1 817         | 134 499          |
| Gunung Mas                             | 35 339         | 94 083           | 4 594         | 1 357         | 135 373          |
| Barito Timur                           | 25 942         | 80 953           | 4 979         | 1 355         | 113 229          |
| Murung Raya                            | 30 707         | 76 627           | 3 112         | 1 081         | 111 527          |
| Palangka Raya                          | 72 933         | 207 890          | 11 054        | 1 580         | 293 457          |
| <b>Kalimantan Tengah</b>               | <b>660 147</b> | <b>1 889 199</b> | <b>97 969</b> | <b>22 654</b> | <b>2 669 969</b> |

Sumber / Source: BPS, Sensus Penduduk (SP) 2020 / BPS-Statistics Indonesia, 2020 Population Census

**Tabel** 12.4 Produk Domestik Regional Bruto Atas Dasar Harga Berlaku Menurut Lapangan Usaha dan Kabupaten/Kota se-Provinsi Kalimantan Tengah (miliar rupiah) , 2016-2020  
**Table** 12.4 *Gross Regional Domestic Bruto Based Current Price by Industry and Regency/Municipality in Kalimantan Tengah Province (billion rupiahs) , 2016- 2020*

| Kabupaten/Kota<br>Regency/Municipality | 2016             | 2017             | 2018             | 2019*            | 2020*            |
|--|------------------|------------------|------------------|------------------|------------------|
| (1)                                    | (2)              | (3)              | (4)              | (5)              | (6)              |
| Kotawaringin Barat                     | 14 578,5         | 16 344,8         | 17 827,4         | 19 334,4         | 20 523,8         |
| Kotawaringin Timur                     | 19 622,9         | 22 390,7         | 24 565,5         | 26 812,5         | 26 957,3         |
| Kapuas                                 | 12 002,9         | 13 561,5         | 15 177,6         | 16 618,4         | 16 542,9         |
| Barito Selatan                         | 4 889,2          | 5 410,1          | 5 946,4          | 6 371,5          | 6 276,7          |
| Barito Utara                           | 7 358,8          | 8 254,8          | 9 220,7          | 9 801,1          | 9 391,7          |
| Sukamara                               | 3 205,1          | 3 580,0          | 3 876,2          | 4 193,5          | 4 422,3          |
| Lamandau                               | 4 072,7          | 4 524,4          | 5 005,1          | 5 489,9          | 5 773,8          |
| Seruyan                                | 6 909,3          | 7 585,6          | 8 061,8          | 8 552,2          | 8 768,5          |
| Katingan                               | 6 127,5          | 6 805,6          | 7 526,2          | 8 236,8          | 8 307,2          |
| Pulang Pisau                           | 4 029,8          | 4 435,3          | 4 882,5          | 5 299,5          | 5 588,8          |
| Gunung Mas                             | 4 234,3          | 4 694,4          | 5 159,2          | 5 738,1          | 6 270,2          |
| Barito Timur                           | 5 627,6          | 6 323,8          | 7 043,2          | 7 548,5          | 7 103,4          |
| Murung Raya                            | 6 148,6          | 6 831,1          | 7 612,1          | 8 137,6          | 7 762,1          |
| Palangka Raya                          | 12 792,9         | 14 532,2         | 16 603,2         | 18 319,0         | 18 285,5         |
| <b>Kalimantan Tengah</b>               | <b>111.967,0</b> | <b>125 817,1</b> | <b>138 616,1</b> | <b>150 000,8</b> | <b>152 190,9</b> |

\*) Angka Sementara/ Preliminary Figures\*\*) Angka Sangat Sementara/ Very Preliminary Figures

Data PDRB Menurut Pengeluaran Tahun 2018-2019 masih akan direkonsiliasi

Sumber/Source: Berbagai sensus, survei, dan sumber lain, BPS/Various census, survey, and other sources, BPS-Statistics Indonesia

## REGENCY/MUNICIPALITY COMPARISON

**Tabel 12.5** Laju Pertumbuhan Produk Domestik Regional Menurut Lapangan Usaha dan Kabupaten/Kota se-Provinsi Kalimantan Tengah, 2016-2020  
*Growth Rate of Gross Regional Domestic Bruto by Industry and Regency/Municipality in Kalimantan Tengah Province, 2016-2020*

| Kabupaten/Kota<br>Regency/Municipality | 2016        | 2017        | 2018        | 2019*       | 2020*        |
|--|-------------|-------------|-------------|-------------|--------------|
| (1)                                    | (2)         | (3)         | (4)         | (5)         | (6)          |
| Kotawaringin Barat                     | 5,85        | 6,80        | 6,48        | 5,79        | 0,98         |
| Kotawaringin Timur                     | 7,93        | 7,94        | 6,92        | 7,13        | -3,09        |
| Kapuas                                 | 7,29        | 7,62        | 7,01        | 7,16        | -1,04        |
| Barito Selatan                         | 5,63        | 5,44        | 5,12        | 4,96        | -2,91        |
| Barito Utara                           | 5,48        | 6,01        | 5,95        | 5,42        | -2,24        |
| Sukamara                               | 6,12        | 6,27        | 6,17        | 6,05        | 1,98         |
| Lamandau                               | 6,69        | 6,70        | 6,85        | 6,87        | 1,85         |
| Seruyan                                | 5,12        | 5,18        | 5,21        | 5,09        | -2,23        |
| Katingan                               | 6,54        | 6,56        | 6,59        | 5,81        | -3,25        |
| Pulang Pisau                           | 6,06        | 5,83        | 5,94        | 6,37        | 2,69         |
| Gunung Mas                             | 7,00        | 6,63        | 6,87        | 7,21        | 3,36         |
| Barito Timur                           | 5,50        | 5,98        | 5,71        | 5,45        | -2,73        |
| Murung Raya                            | 5,76        | 5,87        | 5,61        | 5,94        | -2,48        |
| Palangka Raya                          | 6,92        | 6,99        | 7,14        | 7,17        | -2,67        |
| <b>Kalimantan Tengah</b>               | <b>6,35</b> | <b>6,73</b> | <b>5,61</b> | <b>6,12</b> | <b>-1,40</b> |

\*) Angka Sementara/ Preliminary Figures\*\*) Angka Sangat Sementara/ Very Preliminary Figures

Data PDRB Menurut Pengeluaran Tahun 2018-2019 masih akan direkonsiliasi

Sumber/Source: Berbagai sensus, survei, dan sumber lain, BPS/Various census, survey, and other sources, BPS-Statistics Indonesia

**Tabel** 12.6 Jumlah Penduduk Miskin Menurut Kabupaten/Kota se-Provinsi Kalimantan Tengah Kalimantan Tengah (ribu), 2016 -2020  
*Number of Population Who lived in Poverty Regency/ Municipality in Kalimantan Tengah Province (thousand) , 2016-2020*

| Kabupaten/Kota<br>Regency/Municipality | 2016          | 2017          | 2018          | 2019          | 2020          |
|--|---------------|---------------|---------------|---------------|---------------|
| (1)                                    | (3)           | (4)           | (5)           | (6)           | (7)           |
| Kotawaringin Barat                     | 14,11         | 13,27         | 12,9          | 12,76         | 11,46         |
| Kotawaringin Timur                     | 27,39         | 27,7          | 28,2          | 27,38         | 26,64         |
| Kapuas                                 | 19,96         | 18,8          | 18,52         | 18,23         | 18,17         |
| Barito Selatan                         | 6,09          | 5,95          | 6,16          | 5,99          | 6,12          |
| Barito Utara                           | 6,9           | 6,72          | 6,5           | 6,46          | 6,78          |
| Sukamara                               | 2,12          | 1,99          | 1,96          | 2,01          | 2,13          |
| Lamandau                               | 2,88          | 2,74          | 2,52          | 2,47          | 2,61          |
| Seruyan                                | 14,57         | 14,04         | 14,56         | 14,66         | 14,53         |
| Katingan                               | 10,1          | 9,51          | 8,73          | 8,51          | 8,23          |
| Pulang Pisau                           | 6,88          | 6,54          | 5,71          | 5,39          | 5,21          |
| Gunung Mas                             | 6,55          | 6,67          | 5,96          | 5,86          | 5,78          |
| Barito Timur                           | 8,88          | 8,56          | 8,05          | 7,97          | 7,88          |
| Murung Raya                            | 7,1           | 6,75          | 7,39          | 7,21          | 7,18          |
| Palangka Raya                          | 9,96          | 9,91          | 9,78          | 9,69          | 10,23         |
| <b>Kalimantan Tengah</b>               | <b>143,49</b> | <b>139,16</b> | <b>136,93</b> | <b>134,59</b> | <b>132,94</b> |

Sumber / Source: BPS-Badan Pusat Statistik Provinsi Kalimantan Tengah/ BPS- Statistics of Kalimantan Tengah Province

## REGENCY/MUNICIPALITY COMPARISON

**Tabel** 12.7 Persentase Penduduk Miskin Menurut  
**Table** Kabupaten/Kota se-Provinsi Kalimantan Tengah  
 Kalimantan Tengah (ribu), 2016 -2020  
*Percentage of Population Who lived in Poverty by  
 Regency/ Municipality in Kalimantan Tengah Province  
 (thousand) , 2016-2020*

| Kabupaten/Kota<br>Regency/Municipality | 2016        | 2017        | 2018        | 2019        | 2020        |
|--|-------------|-------------|-------------|-------------|-------------|
| (1)                                    | (3)         | (4)         | (5)         | (6)         | (7)         |
| Kotawaringin Barat                     | 4,96        | 4,52        | 4,27        | 4,11        | 3,59        |
| Kotawaringin Timur                     | 6,32        | 6,24        | 6,21        | 5,90        | 5,62        |
| Kapuas                                 | 5,70        | 5,32        | 5,2         | 5,09        | 5,04        |
| Barito Selatan                         | 4,58        | 4,44        | 4,55        | 4,39        | 4,45        |
| Barito Utara                           | 5,38        | 5,21        | 5           | 4,95        | 5,17        |
| Sukamara                               | 3,73        | 3,36        | 3,19        | 3,16        | 3,23        |
| Lamandau                               | 3,80        | 3,52        | 3,15        | 3,01        | 3,09        |
| Seruyan                                | 8,08        | 7,46        | 7,43        | 7,19        | 6,85        |
| Katingan                               | 6,23        | 5,78        | 5,22        | 5,02        | 4,79        |
| Pulang Pisau                           | 5,49        | 5,19        | 4,51        | 4,24        | 4,09        |
| Gunung Mas                             | 5,85        | 5,83        | 5,1         | 4,91        | 4,75        |
| Barito Timur                           | 7,64        | 7,17        | 6,56        | 6,32        | 6,09        |
| Murung Raya                            | 6,32        | 5,88        | 6,28        | 6,00        | 5,85        |
| Palangka Raya                          | 3,75        | 3,62        | 3,47        | 3,35        | 3,44        |
| <b>Kalimantan Tengah</b>               | <b>5,94</b> | <b>5,66</b> | <b>5,17</b> | <b>4,98</b> | <b>4,82</b> |

Sumber/Source: BPS-Badan Pusat Statistik Provinsi Kalimantan Tengah/ BPS- Statistics of Kalimantan Tengah Province



**Tabel 12.8** Garis Kemiskinan Menurut Kabupaten/Kota se-Provinsi Kalimantan Tengah Kalimantan Tengah (rupiah), 2016-2020  
 Poverty Line by Regency/ Municipality in Kalimantan Tengah Province (rupiahs), 2016-2020

| Kabupaten/Kota<br>Regency/Municipality | 2016           | 2017           | 2018           | 2019           | 2020           |
|--|----------------|----------------|----------------|----------------|----------------|
| (1)                                    | (3)            | (4)            | (5)            | (6)            | (7)            |
| Kotawaringin Barat                     | 319 064        | 338 230        | 334 337        | 360 942        | 397 883        |
| Kotawaringin Timur                     | 353 640        | 381 776        | 393 474        | 416 777        | 446 039        |
| Kapuas                                 | 266 943        | 283 222        | 291 820        | 305 809        | 332 999        |
| Barito Selatan                         | 355 341        | 377 932        | 389 405        | 408 072        | 433 787        |
| Barito Utara                           | 420 100        | 446 807        | 450 936        | 472 552        | 504 430        |
| Sukamara                               | 418 026        | 427 101        | 442 086        | 469 353        | 522 601        |
| Lamandau                               | 380 888        | 409 912        | 411 088        | 430 656        | 479 514        |
| Seruyan                                | 387 592        | 415 798        | 428 539        | 454 971        | 504 264        |
| Katingan                               | 387 848        | 412 113        | 420 418        | 434 609        | 474 056        |
| Pulang Pisau                           | 335 165        | 347 878        | 349 978        | 365 674        | 395 989        |
| Gunung Mas                             | 365 198        | 388 415        | 388 964        | 403 045        | 438 881        |
| Barito Timur                           | 442 068        | 467 091        | 478 510        | 487 185        | 517 183        |
| Murung Raya                            | 402 682        | 421 903        | 442 639        | 462 334        | 492 693        |
| Palangka Raya                          | 324 082        | 345 417        | 353 853        | 372 420        | 435 008        |
| <b>Kalimantan Tengah</b>               | <b>349 727</b> | <b>401 537</b> | <b>401 537</b> | <b>438 248</b> | <b>485 635</b> |

Sumber/Source: BPS-Badan Pusat Statistik Provinsi Kalimantan Tengah/ BPS- Statistics of Kalimantan Tengah Province

REGENCY/MUNICIPALITY COMPARISON

**Tabel** 12.9 Indeks Pembangunan Manusia/IPM Menurut Kabupaten/Kota se-Provinsi Kalimantan Tengah Kalimantan Tengah , 2015 -2020  
*Human Development Index/ HDI by Regency/ Municipality in Kalimantan Tengah Province , 2015-2020*

| Kabupaten/Kota<br>Regency/Municipality | 2016         | 2017         | 2018         | 2019         | 2020         |
|--|--------------|--------------|--------------|--------------|--------------|
| (1)                                    | (2)          | (3)          | (4)          | (5)          | (6)          |
| Kotawaringin Barat                     | 71,13        | 72,11        | 72,46        | 72,85        | 72,87        |
| Kotawaringin Timur                     | 69,42        | 70,17        | 70,56        | 71,16        | 71,31        |
| Kapuas                                 | 66,98        | 68,04        | 68,68        | 69,38        | 69,48        |
| Barito Selatan                         | 69,00        | 69,25        | 69,73        | 70,10        | 70,22        |
| Barito Utara                           | 68,28        | 69,07        | 69,72        | 70,52        | 70,59        |
| Sukamara                               | 66,40        | 66,98        | 67,52        | 67,95        | 68,03        |
| Lamandau                               | 68,54        | 69,17        | 69,7         | 70,51        | 70,51        |
| Seruyan                                | 65,40        | 66,14        | 67,04        | 67,57        | 67,58        |
| Katingan                               | 67,41        | 67,56        | 67,91        | 68,55        | 68,68        |
| Pulang Pisau                           | 66,49        | 67,00        | 67,54        | 68,34        | 68,45        |
| Gunung Mas                             | 69,73        | 69,95        | 70,23        | 70,65        | 70,81        |
| Barito Timur                           | 70,33        | 70,57        | 70,82        | 71,34        | 71,39        |
| Murung Raya                            | 66,96        | 67,16        | 67,56        | 67,89        | 67,98        |
| Palangka Raya                          | 79,21        | 79,69        | 80,34        | 80,77        | 80,77        |
| <b>Kalimantan Tengah</b>               | <b>69,79</b> | <b>67,41</b> | <b>70,42</b> | <b>70,91</b> | <b>71,05</b> |

Sumber/Source: BPS-Badan Pusat Statistik Provinsi Kalimantan Tengah/ BPS- Statistics of Kalimantan Tengah Province

**Tabel 12.10** Indeks Pembangunan Gender/IPG Menurut Kabupaten/Kota se-Provinsi Kalimantan Tengah Kalimantan Tengah , 2014 -2019  
*Gender Development Index/ GDI by Regency/ Municipality in Kalimantan Tengah Province , 2014-2019*

| Kabupaten/Kota<br><i>Regency/Municipality</i> | 2014  | 2015  | 2017  | 2018  | 2019  |
|---|-------|-------|-------|-------|-------|
| (1)   | (2)   | (3)   | (4)   | (5)   | (6)   |
| Kotawaringin Barat                            | 90,04 | 90,04 | 91,76 | 91,76 | 91,69 |
| Kotawaringin Timur                            | 86,07 | 86,79 | 87,73 | 87,74 | 87,91 |
| Kapuas  | 95,36 | 95,65 | 96,59 | 96,26 | 95,51 |
| Barito Selatan                                | 93,46 | 93,34 | 93,02 | 92,35 | 92,04 |
| Barito Utara                                  | 85,5  | 85,62 | 85,16 | 85,89 | 87,15 |
| Sukamara                                      | 90,14 | 90,09 | 91,24 | 91,45 | 90,84 |
| Lamandau                                      | 91,06 | 91,55 | 91,97 | 91,88 | 91,90 |
| Seruyan                                       | 88,87 | 88,42 | 88,64 | 89,46 | 89,44 |
| Katingan                                      | 83,88 | 84,78 | 85,51 | 85,7  | 85,57 |
| Pulang Pisau                                  | 90,27 | 90,25 | 91,7  | 91,72 | 92,12 |
| Gunung Mas                                    | 91,8  | 92    | 91,74 | 91,89 | 92,10 |
| Barito Timur                                  | 87,75 | 88,16 | 88,36 | 88,41 | 88,76 |
| Murung Raya                                   | 81,53 | 82,31 | 82,92 | 83,23 | 83,41 |
| Palangka Raya                                 | 93,8  | 94,3  | 94,42 | 94,66 | 94,96 |
| Kalimantan Tengah                             | 89,33 | 89,25 | 88,91 | 89,13 | 89,09 |

Sumber/Source: BPS-Badan Pusat Statistik Provinsi Kalimantan Tengah/ BPS- Statistics of Kalimantan Tengah Province

REGENCY/MUNICIPALITY COMPARISON

Tabel 12.11 Indeks Kemahalan Konstruksi/IKK Menurut Kabupaten/Kota se-Provinsi Kalimantan Tengah, 2015-2020  
 Table Construction Cost Index by Regency/ Municipality in Kalimantan Tengah Province, 2015-2020

| Kabupaten/Kota<br>Regency/Municipality | 2015          | 2016          | 2017         | 2018          | 2019          | 2020         |
|--|---------------|---------------|--------------|---------------|---------------|--------------|
| (1)                                    | (2)           | (3)           | (4)          | (5)           | (6)           | (6)          |
| Kotawaringin Barat                     | 104,14        | 95,64         | 89,37        | 100,04        | 100,41        | 96,82        |
| Kotawaringin Timur                     | 104,20        | 103,86        | 94,33        | 98,81         | 99,79         | 101,05       |
| Kapuas                                 | 98,72         | 94,64         | 87,27        | 90,46         | 93,81         | 94,10        |
| Barito Selatan                         | 98,17         | 100,20        | 98,09        | 105,62        | 101,80        | 99,72        |
| Barito Utara                           | 110,14        | 97,75         | 98,26        | 102,28        | 102,01        | 100,19       |
| Sukamara                               | 113,34        | 105,93        | 102,88       | 114,21        | 112,85        | 105,68       |
| Lamandau                               | 98,74         | 99,15         | 96,66        | 105,95        | 103,95        | 101,34       |
| Seruyan                                | 99,22         | 96,30         | 95,67        | 98,63         | 100,71        | 101,67       |
| Katingan                               | 110,21        | 99,73         | 94,19        | 95,89         | 96,00         | 93,16        |
| Pulang Pisau                           | 103,11        | 101,69        | 96,66        | 101,64        | 101,17        | 97,62        |
| Gunung Mas                             | 98,25         | 104,50        | 99,60        | 104,09        | 103,11        | 101,81       |
| Barito Timur                           | 100,22        | 99,80         | 93,87        | 97,17         | 97,29         | 96,09        |
| Murung Raya                            | 116,52        | 111,63        | 114,62       | 122,34        | 117,13        | 108,02       |
| Palangka Raya                          | 113,62        | 99,83         | 95,21        | 99,05         | 98,92         | 97,60        |
| <b>Kalimantan Tengah</b>               | <b>110,99</b> | <b>106,95</b> | <b>97,47</b> | <b>102,31</b> | <b>101,90</b> | <b>99,55</b> |

Sumber/Source: BPS-Badan Pusat Statistik Provinsi Kalimantan Tengah/ BPS- Statistics of Kalimantan Tengah Province



Sensus  
Penduduk  
2020

#MencatatIndonesia

# DATA

**MENCERDASKAN BANGSA**

— *Enlighten The Nation* —



**BADAN PUSAT STATISTIK  
KABUPATEN KOTAWARINGIN TIMUR**  
*BPS-Statistics of Kotawaringin Timur Regency*

Jl. Jend. A. Yani No. 5 Sampit 74322  
Telp. (0531) 30249; Fax: (0531) 21221

Website: <http://kotimkab.bps.go.id>; Email: [bps6202@bps.go.id](mailto:bps6202@bps.go.id)

