

Kabupaten BINTAN DALAM ANGKA

Bintan Regency in Figures

2021



**BADAN PUSAT STATISTIK
KABUPATEN BINTAN**
BPS-Statistics of Bintan Regency

Kabupaten **BINTAN DALAM ANGKA**

Bintan Regency in Figures

2021



KABUPATEN BINTAN DALAM ANGKA
Bintan Regency in Figures
2021

ISSN: 2406-8470

No. Publikasi/Publication Number: 21020.2103

Katalog/Catalog: 1102001.2102

Ukuran Buku/Book Size: 14,8 cm x 21 cm

Jumlah Halaman/Number of Pages : xxxvi + 359 hal/pages

Naskah/Manuscript:

BPS Kabupaten Bintan

BPS-Statistics of Bintan Regency

Penyunting/Editor:

BPS Kabupaten Bintan

BPS-Statistics of Bintan Regency

Gambar Kover/Cover Design:

Seksi Integrasi Pengolahan dan Diseminasi Statistik

Section of Integration Processing and Statistics Dissemination

Ilustrasi Kover/Cover Illustration:

Monumen Antam Kijang, Kabupaten Bintan

Antam Kijang Monument, Bintan Regency

Diterbitkan oleh/Published by:

©BPS Kabupaten Bintan/BPS-Statistics of *Bintan Regency*

Dicetak oleh/Printed by:

CV Rizky Mandiri

Ilustrasi/Illustrations:

freepik.com

Dilarang mengumumkan, mendistribusikan, mengomunikasikan, dan/atau mengandakan sebagian atau seluruh isi buku ini untuk tujuan komersil tanpa izin tertulis dari Badan Pusat Statistik.

Prohibited to announce, distribute, communicate, and/or copy part or all of this book for commercial purpose without permission from BPS-Statistics Indonesia.

**TIM PENYUSUN BUKU
KABUPATEN BINTAN DALAM ANGKA
Bintan Regency in Figures
2021**

Pengarah/Director :
Drs. Yan Safrizal

Tim Penyusun/Drafting Team :

Penanggung Jawab/Coordinator :
Lita Rosyada SST

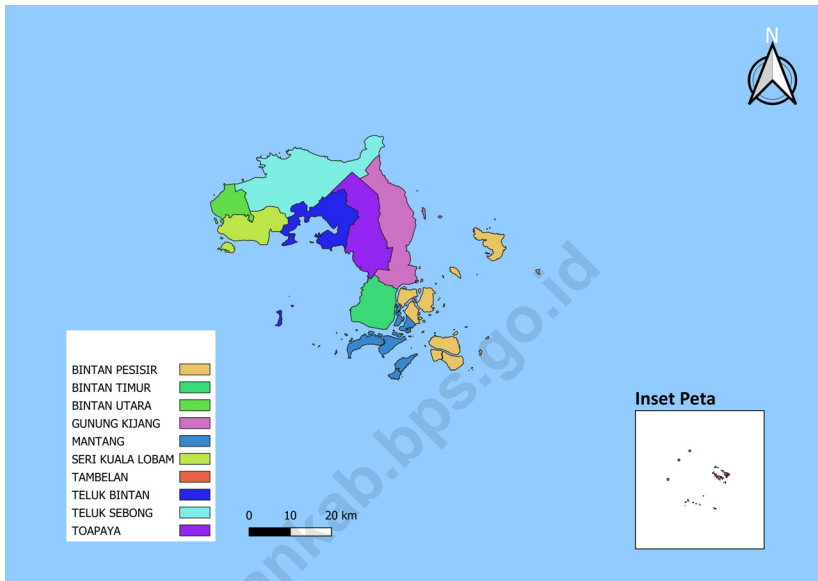
Naskah/Manuscript :
Yohanes Eki Apriliawan SST
Dio Dwi Saputra SST

Penyunting/Editor :
Lita Rosyada SST

Gambar Kulit/Cover Design :
Dio Dwi Saputra SST

Infografis/Infographics :
Dio Dwi Saputra SST

PETA WILAYAH KABUPATEN BINTAN MAP OF BINTAN REGENCY



KEPALA BPS KABUPATEN BINTAN
CHIEF STATISTICIAN OF BINTAN REGENCY



Drs. Yan Safrizal

<https://bintan.go.id>



KATA PENGANTAR

Kabupaten Bintan Dalam Angka 2021 merupakan publikasi tahunan yang diterbitkan oleh BPS Kabupaten Bintan. Disadari bahwa publikasi ini belum sepenuhnya memenuhi harapan pihak pemakai data khususnya para perencana, namun diharapkan dapat membantu melengkapi penyusunan rencana pembangunan di Kabupaten Bintan.

Publikasi ini dapat terwujud berkat kerja sama dan bantuan dari berbagai pihak baik instansi pemerintah maupun swasta. Kepada semua pihak yang telah memberikan bantuan disampaikan penghargaan dan terima kasih yang sebesar-besarnya.

Untuk perbaikan publikasi ini, tanggapan dan saran yang bersifat konstruktif dari para pemakai sangat diharapkan.

Toapaya , Februari 2021
Kepala BPS
Kabupaten Bintan

Drs. Yan Safrizal





PREFACE

Bintan Regency in Figures 2021 is an annual publication written by BPS-Statistics of Bintan Regency. Honestly, this publication has not perfect yet and has not filled the user's hope, especially for the planners yet, but hopefully it can help to equip compilation of development planning in Bintan Regency.

This comprehensive publication has been made possible with the assistance and contribution from several governmental institutions and private organizations. To all parties who have been involved in the preparation of this publication, I would like to express my sincerest appreciation and gratitude. Comments and constructive suggestions for the improvement of this publication are always welcome.

*Toapaya, February 2021
Chief Statistician of
BPS-Statistics of Bintan Regency*

Drs. Yan Safrizal

DAFTAR ISI / CONTENTS

| | Halaman <i>Page</i> |
|--------------------------------------------------------------------------------------------------------------------|------------------------|
| Kata Pengantar/ <i>Preface</i> | vii |
| Daftar Isi/ <i>Contents</i> | ix |
| Daftar Tabel/ <i>List of Tables</i> | x |
| Penjelasan Umum/ <i>Explanatory Notes</i> | xxxiii |
| Daftar Singkatan/ <i>List of Abbreviations</i> | xxxv |
| Statistik Kunci/ <i>Key Statistics</i> | xxxvi |
| 1. Geografi dan Iklim/ <i>Geography and Climate</i> | 1 |
| 2. Pemerintahan/ <i>Government</i> | 23 |
| 3. Penduduk dan Ketenagakerjaan/ <i>Population and Employment</i> | 53 |
| 4. Sosial dan Kesejahteraan Rakyat/ <i>Social and Welfare</i> | 95 |
| 5. Pertanian, Kehutanan, Peternakan, dan Perikanan/ <i>Agriculture, Forestry, Livestock, and Fishery</i> | 193 |
| 6. Pertambangan dan Energi/ <i>Mining and Energy</i> | 249 |
| 7. Pariwisata/ <i>Tourism</i> | 259 |
| 8. Transportasi dan Komunikasi/ <i>Transportation and Communication</i> | 271 |
| 9. Koperasi/ <i>Cooperatives</i> | 285 |
| 10. Pengeluaran Penduduk/ <i>Population Expenditure</i> | 297 |
| 11. Perdagangan/ <i>Trade</i> | 305 |
| 12. Sistem Neraca Regional/ <i>System of Regional Accounts</i> | 329 |
| 13. Perbandingan Antar Kabupaten/Kota/ <i>Regency/Municipal Comparison</i> | 353 |

DAFTAR TABEL/LIST OF TABLES

| | Halaman <i>Page</i> |
|---------------------------------------------------------------------------------------------------------------------------------------|------------------------|
| 1. GEOGRAFI DAN IKLIM/GEOGRAPHY AND CLIMATE | 1 |
| 1.1 KEADAAN GEOGRAFI | 10 |
| <i>GEOGRAPHY CONDITION</i> | 10 |
| 1.1.1 Luas Daerah dan Jumlah Pulau Menurut Kecamatan di Kabupaten Bintan, 2020 | 10 |
| <i>Total Area and Number of Islands by Subdistrict in Bintan Regency, 2020</i> | 10 |
| 1.1.2 Tinggi Wilayah dan Jarak ke Ibukota di Kabupaten Bintan, 2020 | 12 |
| <i>Altitude and Distance to the Capital in Bintan Regency, 2020</i> | 12 |
| 1.1.3 Batas Wilayah Kabupaten Bintan, 2020 | 13 |
| <i>Border of Bintan Regency, 2020</i> | 13 |
| 1.1.4 Status Pemilikan Tanah Dirinci Menurut Jenis Hak dan Kecamatan di Kabupaten Bintan, 2020 | 14 |
| <i>Land Possesion by Type of rights and Regency in Bintan Regency, 2020</i> | 14 |
| 1.2 KEADAAN IKLIM | 17 |
| <i>CLIMATE CONDITION</i> | 17 |
| 1.2.1 Pengamatan Unsur Iklim di Stasiun Pengamatan Badan Meteorologi Klimatologi dan Geofisika (BMKG) di Kabupaten Bintan, 2020 | 17 |
| <i>Observation of Climate Elements at the Meteorology, Climatology and Geophysics Agency Station in Bintan Regency, 2020</i> | 17 |
| 2. PEMERINTAHAN/GOVERNMENT | 23 |
| 2.1 WILAYAH ADMINISTRATIF | 28 |
| <i>ADMINISTRATIVE AREA</i> | 28 |
| 2.1.1 Jumlah Desa ¹ /Kelurahan Menurut Kecamatan di Kabupaten Bintan, 2016-2020 | 28 |
| <i>Number of Villages¹/Kelurahan by Subdistrict in Bintan Regency, 2016-2020</i> | 28 |
| 2.1.2 Jumlah Dusun, RW dan RT Menurut Kecamatan di Kabupaten Bintan, 2020 | 29 |
| <i>Number of Neighborhood Association by Subdistrict in Bintan Regency, 2020</i> | 29 |
| 2.1.3 Jumlah Desa/Kelurahan yang Memiliki Badan Perwakilan Desa/Dewan | |



| | Halaman Page |
|--------------------------------------------------------------------------------------------------------------------------------------|-----------------|
| Kelurahan Menurut Kecamatan di Kabupaten Bintan, 2020..... | 30 |
| <i>Number of Village Having Village Council/Board by Subdistrict in Bintan Regency,2020</i> | <i>30</i> |
| 2.2 DEWAN PERWAKILAN RAKYAT DAERAH | 31 |
| REGIONAL HOUSE OF REPRESENTATIVES | 31 |
| 2.2.1 Jumlah Anggota Dewan Perwakilan Rakyat Daerah Menurut Partai Politik dan Jenis Kelamin di Kabupaten Bintan, 2020..... | 31 |
| <i>Number of Regional House of Representatives's Members by Political Parties and Sex in Bintan Regency, 2020.....</i> | <i>31</i> |
| 2.2.2 Jumlah Anggota Dewan Perwakilan Rakyat Daerah Menurut Tingkat Pendidikan dan Jenis Kelamin di Kabupaten Bintan, 2020 | 32 |
| <i>Number of Regional House of Representatives's Members by Educational Attainment and Sex in Bintan Regency, 2020</i> | <i>32</i> |
| 2.2.3 Banyaknya Sidang/Rapat DPRD Menurut Jenis di Kabupaten Bintan, 2016-2020..... | 33 |
| <i>Number of Representative's Meeting by Kind in Bintan Regency, 2016-2020.....</i> | <i>33</i> |
| 2.2.4 Banyaknya Keputusan DPRD Menurut Jenis di Kabupaten Bintan, 2016-2020 | 34 |
| <i>Number of Representative's Decision by Kind in Bintan Regency, 2016-2020.....</i> | <i>34</i> |
| 2.3 SUMBER DAYA MANUSIA..... | 35 |
| HUMAN RESOURCES | 35 |
| 2.3.1 Jumlah Pegawai Negeri Sipil Menurut Jabatan dan Jenis Kelamin di Kabupaten Bintan, Desember 2019 dan Desember 2020..... | 35 |
| <i>Number of Civil Servants by Occupation and Sex in Bintan Regency,December 2019 dan December 2020</i> | <i>35</i> |
| 2.3.2 Jumlah Pegawai Negeri Sipil Menurut Tingkat Pendidikan dan Jenis Kelamin di Kabupaten Bintan, Desember 2019 dan Desember 2020 | 37 |
| <i>Number of Civil Servants by Educational Level and Sex in Bintan Regency, December 2019 and December 2020.....</i> | <i>37</i> |
| 2.3.3 Jumlah Pegawai Negeri Sipil Menurut Tingkat Kepangkatan dan Jenis Kelamin di Kabupaten Bintan, Desember 2019 dan Desember 2020 | 39 |
| <i>Number of Civil Servants by Hierarchy and Sex in Bintan Regency, December 2019 and December 2020.....</i> | <i>39</i> |



| | | |
|------------|------------------------------------------------------------------------------------------------------------------------------------------------------------------------------------------------------------------------------------------------|-----------|
| 2.3.4 | Jumlah Pegawai Negeri Sipil Menurut Perangkat Daerah dan Jenis Kelamin di Kabupaten Bintan, Desember 2019 dan Desember 2020 <i>Number of Civil Servants by Institution and Sex in Bintan Regency, December 2019 and December 2020</i> | 41 |
| 2.4 | KEUANGAN DAERAH..... | 47 |
| | GOVERNMENT FINANCE | 47 |
| 2.4.1 | Realisasi Pendapatan Pemerintah Kabupaten Menurut Jenis Pendapatan di Kabupaten Bintan (rupiah), 2017-2020..... <i>Actual Regency Government Revenues by Kind of Revenues (thousand rupiahs), 2017-2020</i> | 47 |
| 2.4.2 | Realisasi Belanja Pemerintah Kabupaten Menurut Jenis Belanja di Kabupaten Bintan (ribu rupiah), 2017-2020 | 49 |
| | <i>Actual Regency Government Expenditures by Kind of Expenditures in Bintan Regency (thousand rupiahs), 2017-2020</i> | 49 |
| 2.4.2 | Anggaran dan Realisasi Penerimaan Pembiayaan Pemerintah Kabupaten Bintan (ribu rupiah), 2020 | 51 |
| | <i>Budget and Realization Financing Receipts of Bintan Regency Local Government (thousand rupiahs), 2020</i> | 51 |
| 3. | PENDUDUK DAN KETENAGAKERJAAN/POPULATION AND EMPLOYMENT | 53 |
| 3.1 | PENDUDUK..... | 62 |
| | POPULATION..... | 62 |
| 3.1.1 | Penduduk, Laju Pertumbuhan Penduduk, Distribusi Persentase Penduduk, Kepadatan Penduduk, Rasio Jenis Kelamin Penduduk Menurut Kecamatan di Kabupaten Bintan, 2019 dan 2020 | 62 |
| | <i>Population, Population Growth Rate, Percentage Distribution of Population, Population Density, and Population Sex Ratio by Subdistrict in Bintan Regency, 2019 and 2020</i> | 62 |
| 3.1.2 | Penduduk Menurut Kelompok Umur dan Jenis Kelamin di Kabupaten Bintan, 2020 | 65 |
| | <i>Population by Age Group and Sex in Bintan Regency, 2020</i> | 65 |
| 3.1.3 | Penduduk Menurut Kecamatan dan Jenis Kelamin di Kabupaten Bintan, 2020 | 66 |
| | <i>Population by Subdistrict and Sex in Bintan Regency, 2020</i> | 66 |
| 3.1.4 | Banyaknya Kartu Keluarga Menurut Kecamatan di Kabupaten Bintan, | |

| | Halaman Page |
|------------------------------------------------------------------------------------------------------------------------------------------------------------------------------------------|-----------------|
| 2020 | 67 |
| <i>Number of Household Cards in Bintan Regency, 2020</i> | <i>67</i> |
| 3.2 KETENAGAKERJAAN | 68 |
| EMPLOYMENT..... | 68 |
| 3.2.1 Penduduk Berumur 15 Tahun ke Atas Menurut Kelompok Umur dan Jenis Kegiatan Selama Seminggu yang Lalu di Kabupaten Bintan, 2020 ... | 68 |
| <i>Population 15 Years of Age and Over by Age Group and Type of Activity During the Previous Week in Bintan Regency, 2020</i> | <i>68</i> |
| 3.2.2 Jumlah Penduduk Berumur 15 Tahun Keatas Menurut Jenis Kegiatan Selama Seminggu yang Lalu dan Jenis Kelamin di Kabupaten Bintan, 2020 | 71 |
| <i>Population Aged 15 Years and Over by Type of Activity During The Previous Week and Sex in Bintan Regency, 2020.....</i> | <i>71</i> |
| 3.2.3 Penduduk Berumur 15 Tahun ke Atas Menurut Pendidikan Tertinggi yang Ditamatkan dan Jenis Kegiatan Selama Seminggu yang Lalu di Kabupaten Bintan, 2020 | 72 |
| <i>Population 15 Years of Age and Over by Educational Attainment and Type of Activity During the Previous Week in Bintan Regency, 2020.....</i> | <i>72</i> |
| 3.2.4 Penduduk Berumur 15 Tahun Ke Atas yang Bekerja Selama Seminggu yang Lalu Menurut Status Pekerjaan Utama dan Lapangan Pekerjaan Utama di Kabupaten Bintan, 2020..... | 74 |
| <i>Population 15 Years of Age and Over who Worked During The Previous Week by Main Employment Status and Main Industry in Bintan Regency, 2020.....</i> | <i>74</i> |
| 3.2.5 Penduduk Berumur 15 Tahun Ke Atas yang Bekerja Selama Seminggu yang Lalu Menurut Status Pekerjaan Utama dan Jenis Kelamin di Kabupaten Bintan, 2020 | 75 |
| <i>Population 15 Years of Age and Over who Worked During The Previous Week by Main Employment Status and Sex in Bintan Regency, 2020.....</i> | <i>75</i> |
| 3.2.6 Penduduk Berumur 15 Tahun ke Atas yang Bekerja Selama Seminggu yang Lalu Menurut Jumlah Jam Kerja pada Pekerjaan Utama dan Lapangan Pekerjaan Utama di Kabupaten Bintan, 2020..... | 76 |
| <i>Population 15 Years of Age and Over who Worked During The Previous Week by Total Working Hours on Main Job and Main Industry in Bintan Regency, 2020.....</i> | <i>76</i> |



| | | |
|--------|------------------------------------------------------------------------------------------------------------------------------------------------------------------------------------|-----------|
| 3.2.7 | Penduduk Berumur 15 Tahun ke Atas yang Bekerja Selama Seminggu yang Lalu Menurut Lapangan Pekerjaan Utama dan Pendidikan Tertinggi yang Ditamatkan di Kabupaten Bintan, 2020 | 77 |
| | <i>Population 15 Years of Age and Over who Worked During The Previous Week by Main Industry and Educational Attainment in Bintan Regency, 2020.....</i> | <i>77</i> |
| 3.2.8 | Penduduk Berumur 15 Tahun Ke Atas yang Bekerja Selama Seminggu yang Lalu Menurut Jumlah Jam Kerja Pada Pekerjaan Utama dan Jenis Kelamin di Kabupaten Bintan, 2020..... | 78 |
| | <i>Population 15 Years of Age and Over who Worked During The Previous Week by Total Working Hours on Main Job and Sex in Bintan Regency, 2020.</i> | <i>78</i> |
| 3.2.9 | Penduduk Berumur 15 Tahun Ke Atas yang Bekerja Selama Seminggu yang Lalu Jumlah Jam Kerja Seluruhnya dan Jenis Kelamin di Kabupaten Bintan, 2020 | 79 |
| | <i>Population 15 Years of Age and Over who Worked During The Previous Week by Total Working Hours and Sex in Bintan Regency, 2020.....</i> | <i>79</i> |
| 3.2.10 | Penduduk Berumur 15 Tahun ke Atas yang Bekerja Selama Seminggu yang Lalu Menurut Kelompok Umur dan Jumlah Jam Kerja Seluruhnya di Kabupaten Bintan, 2020..... | 80 |
| | <i>Population 15 Years of Age and Over who Worked During The Previous Week by Age Group and Total Working Hours in Bintan Regency, 2020</i> | <i>80</i> |
| 3.2.11 | Penduduk Berumur 15 Tahun Keatas yang Bekerja Selama Seminggu yang Lalu Menurut Kelompok Umur dan Jenis Kelamin di Kabupaten Bintan, 2020 | 81 |
| | <i>Population 15 Years of Age and Over who Worked During The Previous Week by Age Group and Sex in Bintan Regency, 2020</i> | <i>81</i> |
| 3.2.12 | Penduduk Berumur 15 Tahun ke Atas yang Bekerja Selama Seminggu yang Lalu Menurut Status Pekerjaan Utama dan Pendidikan Tertinggi yang Ditamatkan di Kabupaten Bintn, 2020..... | 82 |
| | <i>Population 15 Years of Age and Over who Worked During The Previous Week by Main Industry and Educational Attainment in Bintan Regency, 2020.....</i> | <i>82</i> |
| 3.2.13 | Penduduk Berumur 15 Tahun Ke Atas yang Bekerja Selama Seminggu yang Lalu Menurut Lapangan Pekerjaan Utama dan Jenis Kelamin di Kabupaten Bintan, 2020 | 83 |
| | <i>Population 15 Years of Age and Over who Worked During The Previous Week</i> | |

| | Halaman Page |
|--------|-----------------|
| | 83 |
| 3.2.14 | 84 |
| | 84 |
| 3.2.15 | 85 |
| | 85 |
| 3.2.16 | 88 |
| | 88 |
| 3.2.17 | 89 |
| | 89 |
| 3.2.18 | 90 |
| | 90 |
| 3.2.19 | 91 |
| | 91 |
| 3.2.20 | 92 |
| | 92 |
| 3.2.21 | 93 |
| | 93 |

| | | |
|------------|------------------------------------------------------------------------------------------------------------------------------------------------------------------------------------|------------|
| 4. | SOSIAL DAN KESEJAHTERAAN RAKYAT/SOCIAL AND WELFARE | 95 |
| 4.1 | PENDIDIKAN | 110 |
| | EDUCATION | 110 |
| 4.1.1 | Jumlah Sekolah, Guru, dan Murid Taman Kanak-Kanak (TK) di Bawah Kementerian Pendidikan dan Kebudayaan Menurut Kecamatan di Kabupaten Bintan, 2019/2020 dan 2020/2021 | 110 |
| | <i>Number of Schools, Teachers, and Pupils in Kindergarten Under The Ministry of Education and Culture by Subdistrict in Bintan Regency, 2019/2020 and 2020/2021</i> | <i>110</i> |
| 4.1.2 | Jumlah Sekolah, Guru, dan Murid Raudatul Athfal (RA) di Bawah Kementerian Agama Menurut Kecamatan di Kabupaten Bintan, 2019/2020 dan 2020/2021 | 113 |
| | <i>Number of Schools, Teachers, and Pupils in Raudatul Athfal (RA) Under The Ministry of Religious Affairs by Subdistrict in Bintan Regency, 2019/2020 and 2020/2021</i> | <i>113</i> |
| 4.1.3 | Jumlah Sekolah, Guru, dan Murid Sekolah Dasar (SD) di Bawah Kementerian Pendidikan dan Kebudayaan Menurut Kecamatan di Kabupaten Bintan, 2019/2020 dan 2020/2021 | 114 |
| | <i>Number of Schools, Teachers, and Pupils in Primary Schools Under The Ministry of Education and Culture by Subdistrict in Bintan Regency, 2019/2020 and 2020/2021</i> | <i>114</i> |
| 4.1.4 | Jumlah Sekolah, Guru, dan Murid Madrasah Ibtidaiyah (MI) di Bawah Kementerian Agama Menurut Kecamatan Menurut Kecamatan di Kabupaten Bintan, 2019/2020 dan 2020/2021 | 117 |
| | <i>Number of Schools, Teachers, and Pupils in Madrasah Ibtidaiyah (MI) Under The Ministry of Religious Affairs by Subdistrict in Bintan Regency, 2019/2020 and 2020/2021</i> | <i>117</i> |
| 4.1.5 | Jumlah Sekolah, Guru, dan Murid Sekolah Menengah Pertama (SMP) di Bawah Kementerian Pendidikan dan Kebudayaan Menurut Kecamatan di Kabupaten Bintan, 2019/2020 dan 2020/2021 | 120 |
| | <i>Number of Schools, Teachers, and Pupils in Junior High Schools Under The Ministry of Education and Culture by Subdistrict in Bintan Regency, 2019/2020 and 2020/2021</i> | <i>120</i> |
| 4.1.6 | Jumlah Sekolah, Guru, dan Murid Madrasah Tsanawiyah (MTs) di Bawah Kementerian Agama Menurut Kecamatan di Kabupaten Bintan, | |

| | Halaman Page |
|--------|-------------------------------------------------------------------------------------------------------------------------------------------------------------------------------------------|
| | 2019/2020 dan 2020/2021 123 |
| | <i>Number of Schools, Teachers, and Pupils in Madrasah Tsanawiyah (MTs) Under The Ministry of Religious Affairs by Subdistrict in Bintan Regency, 2019/2020 and 2020/2021</i> 123 |
| 4.1.7 | Jumlah Sekolah, Guru, dan Murid Sekolah Menengah Atas (SMA) di Bawah Kementerian Pendidikan dan Kebudayaan Menurut Kecamatan di Kabupaten Bintan, 2019/2020 dan 2020/2021 126 |
| | <i>Number of Schools, Teachers, and Pupils in Senior High Schools Under The Ministry of Education and Culture by Subdistrict in Bintan Regency, 2019/2020 and 2020/2021</i> 126 |
| 4.1.8 | Jumlah Sekolah, Guru, dan Murid Sekolah Menengah Kejuruan (SMK) di Bawah Kementerian Pendidikan dan Kebudayaan Menurut Kecamatan di Kabupaten Bintan, 2019/2020 dan 2020/2021 129 |
| | <i>Number of Schools, Teachers, and Pupils in Vocational High Schools Under The Ministry of Education and Culture by Subdistrict in Bintan Regency, 2019/2020 and 2020/2021</i> 129 |
| 4.1.9 | Jumlah Sekolah, Guru, dan Murid Madrasah Aliyah (MA) di Bawah Kementerian Agama Menurut Kecamatan di Kabupaten Bintan, 2019/2020 dan 2020/2021 132 |
| | <i>Number of Schools, Teachers, and Pupils in Madrasah Aliyah (MA) Under the Ministry of Religious Affairs by Subdistrict in Bintan Regency, 2019/2020 and 2020/2021</i> 132 |
| 4.1.10 | Jumlah Desa ¹ /Kelurahan yang Memiliki Fasilitas Sekolah Menurut Kecamatan dan Tingkat Pendidikan di Kabupaten Bintan, 2018 – 2020 135 |
| | <i>Number of Villages¹ Having Educational Facilities by Subdistrict and Educational Level in Bintan Regency, 2018 – 2020</i> 135 |
| 4.1.11 | Persentase Penduduk Berumur 7-24 Tahun Menurut Jenis Kelamin dan Partisipasi Pendidikan di Kabupaten Bintan (%), 2020 140 |
| | <i>Percentage of Population of Age Between 7-24 Years by Sex and Participation in Education in Bintan Regency (%), 2020</i> 140 |
| 4.1.12 | Persentase Penduduk Berumur 15 Tahun ke Atas Menurut Kelompok Umur di Kabupaten Bintan (%), 2020 141 |
| | <i>Percentage of Population of Age 15 Years by Age Group in Education in Bintan Regency (%), 2020</i> 141 |
| 4.1.13 | Angka Partisipasi Murni (APM) dan Angka Partisipasi Kasar (APK) |



| | | |
|------------|------------------------------------------------------------------------------------------------------------------------------------------------------------------------------------------------------|------------|
| | Menurut Jenjang Pendidikan di Kabupaten Bintan, 2019 dan 2020 | 142 |
| | <i>Net Enrollment Rate and Gross Enrollment Rate by Educational Level in Bintan Regency, 2019 and 2020</i> | |
| 4.2 | KESEHATAN | 143 |
| | HEALTH | 143 |
| 4.2.1 | Jumlah Desa ¹ /Kelurahan Yang Memiliki Sarana Kesehatan Menurut Kecamatan di Kabupaten Bintan, 2018-2020 | 143 |
| | <i>Number of Villages¹ Having Health Facilities by Subdistrict in Bintan Regency, 2018-2020</i> | 143 |
| 4.2.2 | Distribusi Persentase Wanita Berumur 15–49 Tahun yang Pernah Kawin dan Melahirkan Hidup dalam Dua Tahun Terakhir Menurut Penolong Persalinan di Kabupaten Bintan, 2019–2020 | 149 |
| | <i>Percentage Distribution of Ever Married Women Aged 15–49 Years Who Had Live Birth in The Two Years Preceding The Survey by Last Birth Attendance in Bintan Regency, 2019-2020</i> | 149 |
| 4.2.3 | Jumlah Tenaga Kesehatan Menurut Kecamatan di Kabupaten Bintan, 2020 | 150 |
| | <i>Number of Medical Personnel by Subdistrict in Bintan Regency, 2020</i> | 150 |
| 4.2.4 | Persentase Penduduk yang Mempunyai Keluhan Kesehatan Selama Sebulan Terakhir Menurut Jenis Kelamin di Kabupaten Bintan, 2015-2020 | 152 |
| | <i>Percentage of People Who Had Health Complaint During a Month Prior to The Survey by Sex in Bintan Regency, 2015-2020</i> | 152 |
| 4.2.5 | Distribusi Persentase Penduduk yang Mempunyai Keluhan Kesehatan Selama Sebulan Terakhir dan Tidak Berobat Jalan Menurut Alasan Utama Tidak Berobat Jalan di Kabupaten Bintan, 2019 dan 2020 | 153 |
| | <i>Percentage Distribution of People Who Had Health Complaint During a Month Prior to the Survey and Had Not Outpatient by Main Reason for not Outpatient in Bintan Regency, 2019 and 2020</i> | 153 |
| 4.2.6 | Persentase Penduduk yang Memiliki Jaminan Kesehatan Menurut Jenis Jaminan di Kabupaten Bintan (%), 2019 dan 2020..... | 154 |
| | <i>Percentage of Population Who Has Health Insurance by Types of Health Insurance in Bintan Regency (%), 2019 and 2020</i> | 154 |
| 4.2.7 | Jumlah Rumah Sakit Umum, Rumah Sakit Khusus, Rumah Sakit/Rumah Bersalin, Puskesmas, Klinik/Balai Kesehatan, Posyandu, dan Polindes | |

| | Halaman Page |
|---------------------------------------------------------------------------------------------------------------------------------------------------------------------------------------------------------------------------|-------------------|
| Menurut Kecamatan di Kabupaten Bintan, 2019 dan 2020 | 155 |
| <i>Number of General Hospital, Special Hospital, Maternity Hospital and Public Health Center, Medical Clinic, Integrated Service Post, Village maternity Cottage by Subdistrict in Bintan Regency, 2019 and 2020.....</i> | <i>155</i> |
| 4.2.8 Jumlah Kasus Penyakit Menurut Kecamatan dan Jenis Penyakit di Kabupaten Bintan, 2020 | 158 |
| <i>Number of Disease Cases by Subdistrict and Type of Disease in Bintan Regency, 2020</i> | <i>158</i> |
| 4.2.9 Jumlah Bayi Lahir, Bayi Berat Badan Lahir Rendah (BBLR), dan Bergizi Kurang Menurut Kecamatan di Kabupaten Bintan, 2020 | 161 |
| <i>Number of Births, Babies with Low Birth Weights (LBW), and Malnutrition by Subdistrict in Bintan Regency, 2020</i> | <i>161</i> |
| 4.2.10 Jumlah Remaja Usia 15-24 Tahun yang Mendapat Penyuluhan Tentang Kesehatan Reproduksi (Kespro), HIV/AIDS, dan Keluarga Berencana (KB) Menurut Kecamatan (kali) di Kabupaten Bintan, 2020 | 162 |
| <i>Number of Adolescents Aged 15-24 Years Who Received Counseling on Reproductive Health, HIV/AIDS, and Family Planning by Subdistrict (times) in Bintan Regency, 2020.....</i> | <i>162</i> |
| 4.2.11 Jumlah Klinik Keluarga Berencana (KKB) dan Pos Pelayanan Keluarga Berencana Desa (PPKBD) Menurut Kecamatan di Kabupaten Bintan, 2020 | 163 |
| <i>Number of Family Planning Clinics (KKB) and Village Family Planning Service Posts (PPKBD) by Subdistrict in Bintan Regency, 2020.....</i> | <i>163</i> |
| 4.2.12 Jumlah Pasangan Usia Subur dan Peserta KB Aktif Menurut Kecamatan di Kabupaten Bintan, 2020 | 164 |
| <i>Number of Fertile Age Couples and Active Family Planning Participants by Subdistrict in Bintan Regency, 2020</i> | <i>164</i> |
| 4.3 PERUMAHAN DAN LINGKUNGAN | 165 |
| <i>HOUSING AND ENVIRONMENT</i> | <i>165</i> |
| 4.3.1 Distribusi Persentase Rumah Tangga Menurut Luas Lantai (m ²) di Kabupaten Bintan, 2019 dan 2020 | 165 |
| <i>Percentage Distribution of Household Population by Floor Area (m²) in Bintan Regency, 2019 and 2020</i> | <i>165</i> |
| 4.3.2 Distribusi Persentase Rumah Tangga Menurut Sumber Air Minum di Kabupaten Bintan, 2019 dan 2020 | 166 |

| | | |
|------------|---------------------------------------------------------------------------------------------------------------------------------------------------------------------------------------------------------------------------------------------------------------------------------|------------|
| | <i>Percentage Distribution of Household Population by Source of Drinking Water in Bintan Regency, 2019 and 2020.....</i> | 166 |
| 4.3.3 | Distribusi Persentase Rumah Tangga Menurut Sumber Penerangan di Kabupaten Bintan, 2019 dan 2020 <i>Percentage Distribution of Household Population by Lighting Source in Bintan Regency, 2019 and 2020</i> | 167 |
| 4.3.4 | Distribusi Persentase Rumah Tangga Menurut Penggunaan Fasilitas Tempat Buang Air Besar di Kabupaten Bintan, 2019 dan 2020.... <i>Percentage Distribution of Household Population by Type of Toilet Facility Used by The Household in Bintan Regency, 2019 and 2020</i> | 168 |
| 4.3.5 | Distribusi Persentase Rumah Tangga Menurut Bahan Bakar Utama untuk Memasak di Kabupaten Bintan, 2019 dan 2020 <i>Percentage Distribution of Household Population by Type of Cooking Fuel in Bintan Regency, 2019 and 2020</i> | 169 |
| 4.3.6 | Distribusi Persentase Rumah Tangga Menurut Status Penguasaan Bangunan Tempat Tinggal di Kabupaten Bintan, 2019 dan 2020..... <i>Percentage Distribution of Household Population by Dwelling Ownership Status in Bintan Regency, 2019 and 2020</i> | 170 |
| 4.3.7 | Distribusi Persentase Rumah Tangga Menurut Jenis Lantai Terluas di Kabupaten Bintan, 2019 dan 2020 <i>Percentage Distribution of Household Population by Main Material of Dwelling Floor in Bintan Regency, 2019 and 2020.....</i> | 171 |
| 4.3.8 | Persentase Rumah Tangga yang Memiliki Akses Terhadap Sanitasi Layak di Kabupaten Bintan, 2015–2020..... <i>Percentage of Household Population by Improved Sanitation in Bintan Regency, 2015–2020.....</i> | 172 |
| 4.3.9 | Persentase Rumah Tangga yang Memiliki Akses Terhadap Sumber Air Minum Layak di Kabupaten Bintan, 2015–2020..... <i>Percentage of Household Population by Improved Drinking Water in Bintan Regency, 2015–2020.....</i> | 173 |
| 4.4 | KRIMINALITAS | 174 |
| | CRIME..... | 174 |
| 4.4.1 | Jumlah Tindak Pidana, Risiko Penduduk Terjadi Tindak Pidana per 100.000 Penduduk, Persentase Penyelesaian Tindak Pidana, dan Selang Waktu Terjadinya Tindak Pidana Menurut Tahun di Kabupaten Bintan, | |



| | Halaman Page |
|-------------------------------------------------------------------------------------------------------------------------------------------|-----------------|
| 2018-2020..... | 174 |
| <i>Number of Crime, Crime Rate per 100,000 Population, Clearance Rate and Crime Clock by Year in Bintan Regency, 2018-2020.....</i> | <i>174</i> |
| 4.4.2 Jumlah Kejahatan/Tindak Pidana yang Dilaporkan dan Diselesaikan Menurut Tahun di Kabupaten Bintan, 2018-2020..... | 175 |
| <i>Number of Crime Reported and Solved by Year in Bintan Regency, 2018-2020.....</i> | <i>175</i> |
| 4.4.3 Banyaknya Kecelakaan Lalu-Lintas Menurut Akibat Kecelakaan dan Kerugian Materi di Kabupaten Bintan, 2018-2020..... | 176 |
| <i>Number of Crime, Crime Rate per 100,000 Population, Clearance Rate and Crime Clock by Year in Bintan Regency, 2018-2020.....</i> | <i>176</i> |
| 4.4.4 Banyaknya Tindak Kriminalitas Menurut Tahun di Kabupaten Bintan, 2018-2020..... | 177 |
| <i>Number of Crime Classified by Year in Bintan Regency, 2018-2020.....</i> | <i>177</i> |
| 4.5 AGAMA DAN SOSIAL LAINNYA | 181 |
| RELIGION AND OTHER SOCIAL AFFAIRS | 181 |
| 4.5.1 Jumlah Penduduk Menurut Kecamatan dan Agama yang Dianut di Kabupaten Bintan, 2020..... | 181 |
| <i>Population by Subdistrict and Religion in Bintan Regency, 2020</i> | <i>181</i> |
| 4.5.2 Jumlah Tempat Peribadatan Menurut Kecamatan di Kabupaten Bintan, 2020 | 182 |
| <i>Number of Places of Worship by Subdistrict and Religion in Bintan Regency, 2020.....</i> | <i>182</i> |
| 4.5.3 Jumlah Jemaah Haji yang Diberangkatkan ke Tanah Suci Mekah Menurut Kecamatan di Kabupaten Bintan, 2018-2020 | 183 |
| <i>Number of Hajj Pilgrims Departured¹ to the Holyland of Mecca by Subdistrict in Bintan Regency, 2018-2020.....</i> | <i>183</i> |
| 4.5.4 Nikah, Talak dan Cerai di Kabupaten Bintan, 2018-2020 | 184 |
| <i>Number of Marriages and Divorces in Bintan Regency, 2018-2020.....</i> | <i>184</i> |
| 4.5.5 Jumlah Desa ¹ /Kelurahan yang Mengalami Bencana Alam ² Menurut Kecamatan di Kabupaten Bintan, 2018-2020 | 187 |
| <i>Number of Villages¹ that Had Natural Disaster² by Subdistrict in Bintan Regency, 2018-2020.....</i> | <i>187</i> |
| 4.6 KEMISKINAN DAN PEMBANGUNAN MANUSIA..... | 190 |
| POVERTY AND HUMAN DEVELOPMENT | 190 |

| | Halaman Page |
|------------|---------------------------------------------------------------------------------------------------------------------------------------------------------------------------------------------------------------------------------------------|
| 4.6.1 | Garis Kemiskinan, Jumlah, dan Persentase Penduduk Miskin di Kabupaten Bintan, 2010–2020..... 190 <i>Poverty Line, Number, and Percentage of Poor People in Bintan Regency, 2010–2020</i> 190 |
| 4.6.2 | Indeks Kedalaman Kemiskinan dan Indeks Keparahan Kemiskinan di Kabupaten Bintan, 2010–2020..... 191 <i>Poverty Gap Index and Poverty Severity Index in Bintan Regency, 2010–2020</i> 191 |
| 4.6.3 | Indeks Pembangunan Manusia Menurut Komponennya di Kabupaten Bintan, 2015–2020..... 192 <i>Human Development Index by Its Component in Bintan Regency, 2015–2020</i> 192 |
| 5. | PERTANIAN, KEHUTANAN, PETERNAKAN, DAN PERIKANAN/ AGRICULTURE, FORESTRY, LIVESTOCK, AND FISHERY 193 |
| 5.1 | TANAMAN PANGAN 202 FOOD CROPS 202 |
| 5.1.1 | Luas Panen, Produktivitas, dan Produksi Padi Menurut Bulan di Kabupaten Bintan, 2019..... 202 <i>Harvested Area, Productivity, dan Production of Paddy by Month in Bintan Regency, 2019</i> 202 |
| 5.1.2 | Produksi Padi ¹ dan Beras Menurut Bulan di Kabupaten Bintan, 2019 203 <i>Paddy and Rice Production¹ by Month in Bintan Regency, 2019</i> 203 |
| 5.2 | HORTIKULTURA 204 HORTICULTURE 204 |
| 5.2.1 | Luas Panen Tanaman Sayuran Menurut Kecamatan dan Jenis Tanaman (ha) di Kabupaten Bintan, 2019 dan 2020..... 204 <i>Harvested Area of Vegetables by Subdistrict and Kind of Plant (ha) in Bintan Regency, 2019 and 2020</i> 204 |
| 5.2.2 | Produksi Tanaman Sayuran Menurut Kecamatan dan Jenis Tanaman (kuintal) di Kabupaten Bintan, 2019 dan 2020..... 208 <i>Production of Vegetables by Subdistrict and Kind of Plant (quintal) in Bintan Regency, 2019 dan 2020</i> 208 |
| 5.2.3 | Luas Panen Tanaman Sayuran dan Buah–Buahan Semusim Menurut Jenis Tanaman (ha) di Kabupaten Bintan, 2017–2020 212 <i>Harvested Area of Seasonal Vegetables and Fruits by Kind of Plant (ha) in</i> |

| | Halaman |
|--------|-------------|
| | <i>Page</i> |
| | 212 |
| 5.2.4 | 213 |
| | 213 |
| 5.2.5 | 214 |
| | 214 |
| 5.2.6 | 216 |
| | 216 |
| 5.2.7 | 218 |
| | 218 |
| 5.2.8 | 219 |
| | 219 |
| 5.2.9 | 220 |
| | 220 |
| 5.2.10 | 222 |
| | 222 |
| 5.2.11 | 224 |
| | 224 |
| 5.2.11 | 225 |

| | | |
|------------|------------------------------------------------------------------------------------------------------------------|------------|
| | <i>Production of Ornamental Plants by Kind of Plant in Bintan Regency (stalks), 2017-2020</i> | 225 |
| 5.2.12 | Produksi Buah-buahan Menurut Kecamatan dan Jenis Tanaman (kuintal) di Kabupaten Bintan, 2019 dan 2020 | 226 |
| | <i>Production of Fruits by Subdistrict and Kind of Plant (quintal) in Bintan Regency, 2019 and 2020</i> | 226 |
| 5.2.13 | Produksi Buah–Buahan dan Sayuran Tahunan Menurut Jenis Tanaman (kuintal) di Kabupaten Bintan, 2017-2020 | 230 |
| | <i>Production of Annual Fruits and Vegetables by Kind of Plant (quintal) in Bintan Regency, 2017-2020</i> | 230 |
| 5.3 | PERKEBUNAN..... | 231 |
| | ESTATE CROPS | 231 |
| 5.3.1 | Luas Areal Tanaman Perkebunan Menurut Kecamatan dan Jenis Tanaman (ha) di Kabupaten Bintan, 2019 dan 2020..... | 231 |
| | <i>Planted Area of Estate Crops by Subdistrict and Type of Crops (ha) in Bintan Regency, 2019 and 2020</i> | 231 |
| 5.3.2 | Produksi Perkebunan Menurut Kecamatan dan Jenis Tanaman (ton) di Kabupaten Bintan, 2019 dan 2020 | 235 |
| | <i>Production of Estate by Subdistrict and Type of Crops (ton) in Bintan Regency, 2019 and 2020</i> | 235 |
| 5.4 | PETERNAKAN..... | 239 |
| | LIVESTOCK..... | 239 |
| 5.4.1 | Populasi Ternak Menurut Kecamatan dan Jenis Ternak (ekor) di Kabupaten Bintan, 2019 dan 2020 | 239 |
| | <i>Livestock Population by Subdistrict and Kind of Livestock (heads) in Bintan Regency, 2019 and 2020</i> | 239 |
| 5.4.2 | Populasi Unggas Menurut Kecamatan dan Jenis Unggas (ekor) di Kabupaten Bintan, 2019 dan 2020 | 242 |
| | <i>Poultry Population by Subdistrict and Kind of Poultry (heads) in Bintan Regency, 2019 and 2020</i> | 242 |
| 5.4.3 | Produksi Daging Ternak Menurut Kecamatan dan Jenis Ternak (kg) di Kabupaten Bintan, 2019 dan 2020 | 244 |
| | <i>Meat Production by Subdistrict and Kind of Livestock (kg) in Bintan Regency, 2019 and 2020</i> | 244 |
| 5.4.4 | Produksi Telur Unggas dan Susu Sapi Menurut Kecamatan (kg) di | |

| | Halaman Page |
|--------------------------------------------------------------------------------------------------------------------------------------------------------|-----------------|
| Kabupaten Bintan, 2019 dan 2020 | 247 |
| <i>Production of Poultry Eggs and Cow Milk by Subdistrict in Bintan Regency (kg), 2019 and 2020</i> | <i>247</i> |
| 6. PERTAMBANGAN DAN ENERGI/MINING AND ENERGY | 249 |
| 6.1 Daya Terpasang, Produksi, dan Distribusi Listrik PT. PLN (Persero) pada Cabang/Ranting PLN Menurut Kecamatan di Kabupaten Bintan, 2020 | 254 |
| <i>Installed Electricity Power, Production, and Distribution of PT. PLN (Persero) at PLN Branch by Subdistrict in Bintan Regency, 2020.....</i> | <i>254</i> |
| 6.2 Jumlah Pelanggan Listrik Menurut Kecamatan di Kabupaten Bintan, 2019 dan 2020 | 255 |
| <i>Number of Electricity Customers by Subdistrict in Bintan Regency, 2019 and 2020.....</i> | <i>255</i> |
| 6.3 Jumlah Perusahaan, Tenaga Kerja, Pelanggan, Kapasitas Produksi Air, Penggunaan Air Minum dan Jumlah Penerimaan di Kabupaten Bintan, 2014-2020..... | 256 |
| <i>Number of Company, Manworker, Consumer, Water Production Capacity, Water Usage and Income in Bintan Regency, 2014-2020.....</i> | <i>256</i> |
| 6.4 Jumlah Air yang Disalurkan menurut Golongan Konsumen di Kabupaten Bintan (m ³), 2014-2020 | 257 |
| <i>Number of Water Usage by Consumer Type in Bintan Regency (m³), 2014-2020.....</i> | <i>257</i> |
| 7. PARIWISATA/TOURISM | 259 |
| 7.1 Jumlah Rumah Makan/Restoran Menurut Kecamatan di Kabupaten Bintan, 2017-2020..... | 265 |
| <i>Number of Restaurants by Subdistrict in Bintan Regency, 2017-2020 ...</i> | <i>265</i> |
| 7.2 Jumlah Penginapan Menurut Kecamatan di Kabupaten Bintan, 2019 dan 2020 | 266 |
| <i>Number of Accomodations by Subdistrict in Bintan Regency, 2019 and 2020.....</i> | <i>266</i> |
| 7.3 Tingkat Penghunian Kamar Hotel Menurut Bulan di Kabupaten Bintan, 2020 | 267 |
| <i>Room Occupancy Rate of Hotels by Month in Bintan Regency, 2020.....</i> | <i>267</i> |
| 7.4 Rata-rata Lama Menginap Tamu Asing dan Domestik Menurut Bulan di Kabupaten Bintan (malam), 2020 | 268 |

| | | |
|------------|--------------------------------------------------------------------------------------------------------------------------|------------|
| | <i>Average Length of Stay of Foreign dan Domestic Visitors by Month in Bintan Regency (nights), 2020</i> | 268 |
| 7.5 | Rata-rata Tamu per Kamar Menurut Bulan di Kabupaten Bintan, 2020 | 269 |
| | <i>Average Guest per Room by Month in Bintan Regency, 2020</i> | 269 |
| 7.5 | Tingkat Pemakaian Tempat Tidur Menurut Bulan di Kabupaten Bintan, 2020 | 270 |
| | <i>Bed Usage Rate by Month in Bintan Regency, 2020</i> | 270 |
| 8. | TRANSPORTASI DAN KOMUNIKASI/TRANSPORTATION AND COMMUNICATION | 271 |
| 8.1 | TRANSPORTASI | 277 |
| | TRANSPORTATION | 277 |
| 8.1.1 | Panjang Jalan Menurut Kabupaten/Kota dan Tingkat Kewenangan Pemerintahan (km) di Kabupaten Bintan, 2018–2020 | 277 |
| | <i>Length of Roads by Regency/Municipality and Level of Government Authority (km) in Bintan Regency, 2018-2020</i> | 277 |
| 8.1.2 | Panjang Jalan Menurut Kabupaten/Kota dan Jenis Permukaan Jalan (km) di Kabupaten Bintan, 2018-2020..... | 278 |
| | <i>Length of Road by Regency/Municipality and Type of Road Surface (km) in Bintan Regency, 2018-2020</i> | 278 |
| 8.1.3 | Panjang Jalan Menurut Kecamatan dan Kondisi Jalan (km) di Kabupaten Bintan, 2020 | 279 |
| | <i>Length of Road by Subdistrict and Road Conditions in Bintan Regency, 2020</i> | 279 |
| 8.1.4 | Bongkar Muat Barang Menurut Bulan dan Jenis Pelayaran di Kabupaten Bintan (ton), 2020 | 280 |
| | <i>Unloaded and Loaded Cargo by Month and Kind of Voyage in Bintan Regency (ton), 2020</i> | 280 |
| 8.1.5 | Penumpang yang Datang dan Berangkat Menurut Bulan di Kabupaten Bintan (orang), 2020 | 281 |
| | <i>Passenger Arrival and Departure by Month in Bintan Regency (people), 2020</i> | 281 |
| 8.1.6 | Kunjungan Kapal menurut Bulan di Kabupaten Bintan, 2020 | 282 |
| | <i>Arrival Ships by Month in Bintan Regency, 2020</i> | 282 |
| 8.2 | KOMUNIKASI | 283 |

| | | |
|------------|-------------------------------------------------------------------------------------------------------------------------------------------------------------------|------------|
| | COMMUNICATION..... | 283 |
| 8.2.1 | Jumlah Kantor Pos Pembantu Menurut Kecamatan di Kabupaten Bintan, 2017–2020 | 283 |
| | <i>Number of Post Offices Subsidiaries by Subdistrict in Bintan Regency, 2017–2020</i> | <i>283</i> |
| 9. | KOPERASI/COOPERATIVES | 285 |
| 9.1 | Jumlah Koperasi Aktif Menurut Kecamatan di Kabupaten Bintan, 2017–2020 | 288 |
| | <i>Number of Active Cooperatives by Subdistrict in Bintan Regency, 2017–2020.....</i> | <i>288</i> |
| 9.2 | Jumlah Koperasi Menurut Jenis Koperasi dan Kecamatan di Kabupaten Bintan, 2020 | 289 |
| | <i>Number of Cooperative by Kind of Cooperative and Subdistrict in Bintan Regency, 2020</i> | <i>289</i> |
| 9.3 | Volume Usaha Koperasi Menurut Kecamatan di Kabupaten Bintan, 2017–2020 | 290 |
| | <i>Asset Scale of Cooperatives by Subdistrict in Bintan Regency, 2017–2020.....</i> | <i>290</i> |
| 9.4 | Sisa Hasil Usaha (SHU) Koperasi Menurut Kecamatan di Kabupaten Bintan, 2020 | 291 |
| | <i>Net Profit of Cooperatives by Subdistrict in Bintan Regency, 2020.....</i> | <i>291</i> |
| 9.5 | Bank dan Kantor Bank di Kabupaten Bintan, 2016–2020 | 292 |
| | <i>Bank and Bank Offices in Bintan Regency, 2016–2020.....</i> | <i>292</i> |
| 9.6 | Dana Pihak Ketiga Perbankan Menurut Jenisnya di Kabupaten Bintan (rupiah), 2020 | 293 |
| | <i>Bank Depositor Funds by Type of Fund in Bintan Regency (rupiahs), 2020</i> | <i>293</i> |
| 9.7 | Posisi Pinjaman Investasi Bank Umum ¹ dalam Rupiah dan Valuta Asing Menurut Sektor Ekonomi di Kabupaten Bintan (rupiah), 2020..... | 294 |
| | <i>Outstanding of Investment Credit of Commercial Banks¹ in Rupiah and Foreign Exchange by Economic Sector in Bintan Regency (rupiahs), 2020</i> | <i>294</i> |
| 9.8 | Posisi Kredit Usaha Mikro, Kecil, dan Menengah (UMKM) pada Bank Umum di Kabupaten Bintan (rupiah), 2020 | 295 |
| | <i>Outstanding of Micro, Small, and Medium Enterprises (MSMEs) Credits of Commercial Banks (rupiahs) in Bintan Regency, 2020</i> | <i>295</i> |
| 10. | PENGELUARAN PENDUDUK/POPULATION EXPENDITURE | 297 |

| | | |
|------------|-----------------------------------------------------------------------------------------------------------------------|------------|
| 10.1 | Rata-rata Pengeluaran per Kapita Sebulan Menurut Kelompok Komoditas (rupiah) di Kabupaten Bintan, 2019 dan 2020 | 302 |
| | <i>Monthly Average Expenditure per Capita by Commodity Group (rupiahs) in Bintan Regency, 2019 and 2020</i> | <i>302</i> |
| 10.2 | Persentase Pengeluaran per Kapita Sebulan Menurut Kelompok Komoditas di Kabupaten Bintan, 2019 dan 2020..... | 303 |
| | <i>Percentage of Monthly Expenditure per Capita by Commodity Group in Bintan Regency, 2019 and 2020</i> | <i>303</i> |
| 10.3 | Rata-Rata Pengeluaran Penduduk per Kapita Menurut Golongan Pengeluaran Sebulan di Kabupaten Bintan, 2020 | 304 |
| | <i>Monthly Average Expenditure of Population by Spending Group in Bintan Regency, 2020</i> | <i>304</i> |
| 11. | PERDAGANGAN/TRADE | 305 |
| 11.1 | Jumlah Sarana Perdagangan Menurut Jenisnya di Kabupaten Bintan, 2017–2020..... | 311 |
| | <i>Number of Trading Facilities by Type of Facility in Bintan Regency, 2017–2020</i> | <i>311</i> |
| 11.2 | Volume Dan Nilai Ekspor Menurut Negara Tujuan di Kabupaten Bintan, 2019 dan 2020 | 312 |
| | <i>Volume and Value of Export by Destination Country in Bintan Regency, 2019 and 2020.....</i> | <i>312</i> |
| 11.3 | Volume Dan Nilai Ekspor Menurut Pelabuhan Muat di Kabupaten Bintan, 2019 dan 2020 | 315 |
| | <i>Volume and Value of Export by Loading Port in Bintan Regency, 2019 and 2020</i> | <i>315</i> |
| 11.4 | Volume Dan Nilai Ekspor dirinci Menurut Jenis Komoditi di Kabupaten Bintan, 2019 dan 2020 | 316 |
| | <i>Volume and Value of Export by Commodity in Bintan Regency, 2019 and 2020.....</i> | <i>316</i> |
| 11.5 | Volume dan Nilai Impor Menurut Negara Asal di Kabupaten Bintan, 2019 dan 2020 | 319 |
| | <i>Volume and Value of Import by Country of Origin in Bintan Regency, 2019 and 2020.....</i> | <i>319</i> |
| 11.6 | Volume dan Nilai Impor Menurut Pelabuhan Bongkar di Kabupaten Bintan, 2019 dan 2020 | 323 |

| | | |
|------------|-----------------------------------------------------------------------------------------------------------------------------------------------------|------------|
| | <i>Volume and Value of Import by Unloading Port in Bintan Regency, 2019 and 2020</i> | 323 |
| 11.7 | Volume Dan Nilai Impor dirinci Menurut Jenis Komoditi di Kabupaten Bintan, 2019 dan 2020 | 324 |
| | <i>Volume and Value of Impor by Commodity in Bintan Regency, 2019 and 2020</i> | 324 |
| 12. | SISTEM NERACA REGIONAL/SYSTEM OF REGIONAL ACCOUNTS | 329 |
| 12.1 | Produk Domestik Regional Bruto Atas Dasar Harga Berlaku Menurut Lapangan Usaha (miliar rupiah) di Kabupaten Bintan, 2016-2020..... | 335 |
| | <i>Gross Regional Domestic Product at Current Market Prices by Industry (billion rupiahs) in Bintan Regency, 2016-2020</i> | 335 |
| 12.2 | Produk Domestik Regional Bruto Atas Dasar Harga Konstan 2010 Menurut Lapangan Usaha (miliar rupiah) di Kabupaten Bintan, 2016-2020 | 337 |
| | <i>Gross Regional Domestic Product at Current Market Prices by Industry (billion rupiahs) in Bintan Regency, 2016-2020</i> | 337 |
| 12.3 | Distribusi Persentase Produk Domestik Regional Bruto Atas Dasar Harga Berlaku Menurut Lapangan Usaha (persen) di Kabupaten Bintan, 2016-2020 | 339 |
| | <i>Percentage Distribution of Gross Regional Domestic Product at Current Market Prices by Industry (percent) in Bintan Regency, 2016-2020</i> | 339 |
| 12.4 | Laju Pertumbuhan Produk Domestik Regional Bruto Atas Dasar Harga Konstan 2010 Menurut Lapangan Usaha (persen) di Kabupaten Bintan, 2016-2020..... | 341 |
| | <i>Growth Rate of Gross Regional Domestic Product at 2010 Constant Market Prices by Industry (percent) in Bintan Regency, 2016-2020</i> | 341 |
| 12.5 | Indeks Implisit Produk Domestik Regional Bruto Menurut Lapangan Usaha di Kabupaten Bintan, 2016-2020 | 343 |
| | <i>Implicit Index of Gross Regional Domestic Product by Industry in Bintan Regency, 2016-2020</i> | 343 |
| 12.6 | Laju Implisit Produk Domestik Regional Bruto Menurut Lapangan Usaha di Kabupaten Bintan, 2016-2020..... | 345 |
| | <i>Implicit Growth Rate of Gross Regional Domestic Product by Industry in Bintan Regency, 2016-2020</i> | 345 |

| | | |
|------------|----------------------------------------------------------------------------------------------------------------------------------------------------------------|------------|
| 12.7 | Produk Domestik Regional Bruto Atas Dasar Harga Berlaku Menurut Jenis Pengeluaran di Kabupaten Bintan (miliar rupiah), 2015–2019..... | 347 |
| | <i>Gross Regional Domestic Product at Current Market Prices by Type of Expenditure in Bintan Regency (billion rupiahs), 2015–2019</i> | <i>347</i> |
| 12.8 | Produk Domestik Regional Bruto Atas Dasar Harga Konstan 2010 Menurut Jenis Pengeluaran di Kabupaten Bintan (miliar rupiah), 2015–2019 | 348 |
| | <i>Gross Regional Domestic Product at 2010 Constant Market Prices by Type of Expenditure in Bintan Regency (billion rupiahs), 2015–2019</i> | <i>348</i> |
| 12.9 | Distribusi Persentase Produk Domestik Regional Bruto Atas Dasar Harga Berlaku Menurut Jenis Pengeluaran di Kabupaten Bintan (persen), 2015–2019..... | 349 |
| | <i>Percentage Distribution of Gross Regional Domestic Product at Current Market Prices by Type of Expenditure in Bintan Regency (percent), 2015–2019</i> | <i>349</i> |
| 12.10 | Laju Pertumbuhan Produk Domestik Regional Bruto Atas Dasar Harga Berlaku Menurut Jenis Pengeluaran di Kabupaten Bintan (persen), 2015–2019..... | 350 |
| | <i>Growth Rate of Gross Regional Domestic Product at Current Market Prices by Type of Expenditure in Bintan Regency (percent), 2015–2019.....</i> | <i>350</i> |
| 12.11 | Indeks Implisit Produk Domestik Regional Bruto Menurut Jenis Pengeluaran di Kabupaten Bintan, 2015–2019 | 351 |
| | <i>Implicit Index of Gross Regional Domestic Product by Type of Expenditure in Bintan Regency, 2015–2019</i> | <i>351</i> |
| 12.12 | Laju Implisit Produk Domestik Regional Bruto Menurut Jenis Pengeluaran di Kabupaten Bintan (persen), 2015–2019..... | 352 |
| | <i>Implicit Growth Rate of Gross Regional Domestic Product by Type of Expenditure in Bintan Regency (percent), 2015–2019</i> | <i>352</i> |
| 13. | PERBANDINGAN ANTAR KABUPATEN/KOTA/REGENCY/MUNICIPAL COMPARISON | 353 |
| 13.1 | Jumlah Penduduk Menurut Kabupaten/Kota di Provinsi Kepulauan Riau, 2016–2020..... | 356 |
| | <i>Population by Regency/Municipality in Kepulauan Riau Province, 2016–2020.....</i> | <i>356</i> |
| 13.2 | Laju Pertumbuhan Produk Domestik Regional Bruto Atas Dasar Harga Konstan 2010 Menurut Kabupaten/Kota di Provinsi Kepulauan Riau | |



| | Halaman |
|----------------------------------------------------------------------------------------------------------------------------------------------------------------|-------------|
| | <i>Page</i> |
| (persen) 2016–2020 | 357 |
| <i>Rate of Growth of Gross Regional Domestic Products at Constant 2010 Prices by Regency/Municipality in Kepulauan Riau Province (percent), 2016–2020.....</i> | <i>357</i> |
| 13.3 Jumlah Penduduk Miskin Menurut Kabupaten/Kota di Provinsi Kepulauan Riau (ribu orang), 2016–2020..... | 358 |
| <i>Number of Poor Population by Regency/Municipality in Kepulauan Riau Province (thousand people), 2016–2020.....</i> | <i>358</i> |
| 13.4 Indeks Pembangunan Manusia Menurut Kabupaten/Kota di Provinsi Kepulauan Riau, 2016–2020 | 359 |
| <i>Human Development Index by Regency/Municipality in Kepulauan Riau Province, 2016–2020</i> | <i>359</i> |

PENJELASAN UMUM/EXPLANATORY NOTES

Tanda-tanda, satuan-satuan, dan lain-lainnya yang digunakan dalam publikasi ini adalah sebagai berikut:

Symbols, measurement units, and acronyms which are used in this publication, are as follows:

1. TANDA-TANDA/SYMBOLS

| | |
|-------------------------------------------------------------------|-------|
| Data tidak tersedia/Data not available | : ... |
| Tidak ada atau nol /Null or zero | : - |
| Tanda decimal/Decimal point | : , |
| Data tidak dapat ditampilkan/Not applicable | : NA |
| Angka estimasi/Estimated figures | : e |
| Angka diperbaiki/Revised figures | : r |
| Angka sementara/Preliminary figures | : x |
| Angka sangat sementara/Very preliminary figures | : xx |
| Angka sangat sangat sementara/Very very preliminary figures | : xxx |

2. SATUAN/UNITS

| | |
|----------------------------------------------|-------------------------------------------------|
| barel/barrel | : 158,99 liter/litres = 1/6,2898 m ³ |
| hektar (ha)/hectare (ha) | : 10 000 m ² |
| kilometer (km)/kilometres (km) | : 1 000 meter/meters (m) |
| knot/knot | : 1,8523 km/jam (km/hour) |
| kuintal/quintal | : 100 kg |
| KWh | : 1 000 Watt hour |
| MWh | : 1 000 KWh |
| liter (untuk beras)/litre (for rice) | : 0,80 kg |
| MMSCF | : 1/35,3 m ³ |
| metrik ton (m.ton)/metric ton (m. ton) | : 0,98421 long ton = 1 000 kg |
| ons/ounce | : 28,31 gram/grams |
| ton | : 1 000 kg |

Satuan lain: buah, dus, butir, helai/lembar, kaleng, batang, pulsa, ton kilometer (ton-km), jam, menit, persen (%).

Other units: unit, pack, pieces, sheet, tin, pulse, ton-kilometres(ton-km), hour, minute, percent (%).

Perbedaan angka di belakang koma disebabkan oleh pembulatan angka.
The difference in decimal numbers is caused by rounding.



DAFTAR SINGKATAN/ LIST OF ABBREVIATIONS

| | |
|-----------|----------------------------------------------------------------------------|
| SI | : Stasiun Iklim |
| SIMPK | : Stasiun Meteorologi Pertanian Khusus |
| t.t | : Tempat tidur |
| BCG | : Bacillus Calmette Guerin |
| DPT | : Difteri, Pertusis, Tetanus |
| TT | : Tetanus Toxoid |
| IOT | : Industri Obat Tradisional/ <i>Traditional Medicine Industry</i> |
| IKOT | : Industri Kecil Obat Tradisional/ <i>Traditional Medicine Small</i> |
| Alkes | : Alat kesehatan/ <i>Health Kits</i> |
| PKRT | : Perbekalan Kesehatan Rumah tangga/ <i>Household Health Logistics</i> |
| Kompl | : Komplemen/ <i>Complement</i> |
| IRTP | : Industri Pangan Produksi Rumah Tangga/ <i>Foods Home Industry</i> |
| PBF | : Pedagang Besar Farmasi/ <i>Pharmacy Whole-seller</i> |
| GFK | : Gudang Farmasi Kab/Kota/Regency/ <i>Municipality Pharmacy Warehouse</i> |
| RB | : Rumah Bersalin/ <i>Delivery House</i> |
| Pustu | : Puskesmas pembantu/ <i>Auxiliary Public Health Center</i> |
| BP | : Balai Pengobatan/ <i>Polyclinic</i> |
| TPS | : Tempat Pembuangan Sementara / <i>landfill</i> |
| Jamkesmas | : Jaminan kesehatan masyarakat miskin/ <i>Poor public health insurance</i> |
| PJKMU | : Program Jaminan Kesehatan Masyarakat Umum |
| SIUP | : Surat Ijin Usaha Perdagangan/ <i>Trading Permission Letter</i> |
| TDP | : Tanda Daftar Perusahaan/ <i>Company Registration Identity</i> |
| API | : Angka Pengenal Importir/ <i>Importer's Identity Number</i> |

Statistik Kunci, 2018–2020 Key Statistics, 2018–2020

| Rincian/Description | Satuan/Unit | 2018 | 2019 | 2020 |
|--------------------------------------------------------------------------------------------------------------------|--------------------------------|--------------------|------------------------|-------------------------|
| (1) | (2) | (3) | (4) | (5) |
| SOSIAL/SOCIAL | | | | |
| Penduduk ¹ /Population ¹ | - | 159 414 | 161 210 | 159 518 |
| Angka Harapan Hidup ^{1-e} /Life Expectancy Rate ¹ | tahun/years | 70,21 | 70,30 | 70,38 |
| Tingkat Partisipasi Angkatan Kerja -TPAK ² Labour Force Participation Rate-LFPR ² | % | 62,34 ³ | 61,98 ³ | 61,28 ³ |
| Tingkat Pengangguran Terbuka-TPT ² Unemployment Rate-UR ² | % | 5,89 ⁴ | 8,68 ⁴ | 8,86 ⁴ |
| Penduduk Miskin ⁴ /Poor People ⁴ | ribu/thousands | 10,42 | 10,14 | 10,21 |
| Persentase Penduduk Miskin ⁴ Percentage of Poor People ⁴ | % | 6,61 | 6,37 | 6,36 |
| Indeks Pembangunan Manusia-IPM ⁵ Human Development Index ⁵ | - | 73,41 | 73,98 | 74,13 |
| EKONOMI/ECONOMIC | | | | |
| Produk Domestik Bruto (PDB) Harga Berlaku ⁶ Gross Domestic Bruto (GDP) at Current Price ⁶ | juta rupiah million rupiahs | 19 597,81 | 21 303,01 ^x | 20 743,70 ^{xx} |
| Laju Pertumbuhan Ekonomi ⁸ /Economic Growth ⁷ | % | 4,85 | 4,71 ^x | -4,28 ^{xx} |
| PDB Per Kapita Harga Berlaku ^{6,8} Per Capita of GDP at Current Price ^{6,8} | juta rupiah million rupiahs | 124,09 | 133,63 ^x | 127,32 ^{xx} |
| Ekspor/Export | juta/million US\$ | ... | 245,05 | 257,62 |
| Impor/Import | juta/million US\$ | ... | 1 316,26 | 1 315,72 |

Catatan/Notes: ¹ Data 2006–2009: berdasarkan hasil SUPAS 2005; mulai 2010: Hasil proyeksi penduduk Indonesia 2010–2035 (pertengahan tahun/Juni)/Data in 2006–2009: based on SUPAS 2005; since 2010: The result of Indonesia population projection 2010–2035 (mid year/June)

² Kondisi Agustus/Condition at August

³ Menggunakan penimbang hasil proyeksi penduduk tahun 2010–2035/Weighted by the 2010–2035 population projection

⁴ Kondisi Maret/Condition at March

⁵ Sejak tahun 2010, IPM dihitung dengan metode baru. Komponen IPM metode baru adalah angka harapan hidup saat lahir, harapan lama sekolah, rata-rata lama sekolah, dan pengeluaran per kapita/Since 2010, HDI was calculated using new method. New HDI component are life expectancy at birth, expected years of schooling, means years of schooling, and expenditure per capita

⁶ Mulai tahun 2010 mengadopsi System of National Account 2008 (SNA 2008)/Since 2010 is in line with System of National Account 2008 (SNA 2008)

⁷ Sebelum 2011 menggunakan tahun dasar 2000 (2000=100), mulai 2011 menggunakan tahun dasar 2010 (2010=100)/Before 2011 using 2000 base year (2000=100), since 2011 using 2010 base year (2010=100)

⁸ Mulai 2010 proyeksi penduduk berdasarkan hasil SP2010/Since 2010 population projection based on SP2010

⁹ IHK 82 kota (2012 = 100)/CPI 82 cities (2012 = 100)

¹⁰ Mulai 2010: menggunakan SBI 9 bulan/Since 2010: using SBI 9 month

BAB

Chapter

01

GEOGRAFI & IKLIM

Geography & Climate

Rata-rata Tekanan Udara
Average Air Pressure

1.011 mb/hPa

Rata-rata Kecepatan Angin
Average Wind Velocity

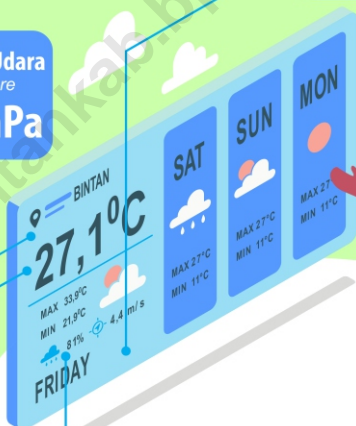
3 m/d

Rata-rata Kelembapan Udara
Average Humidity

79 %

Rata-rata Suhu Udara
Average Temperature

27,1 °C



PENJELASAN TEKNIS

1. Kabupaten Bintan sebelumnya merupakan Kabupaten Kepulauan Riau. Wilayahnya mempunyai ciri khas terdiri dari ribuan pulau besar dan kecil yang tersebar di Laut Cina Selatan, sehingga mempunyai julukan kepulauan "Segantang Lada" yang menggambarkan betapa banyaknya pulau yang ada di daerah ini.
2. Pada kurun waktu 1722-1911, terdapat dua kerajaan Melayu yang berkuasa dan berdaulat yaitu Kerajaan Riau Lingga yang pusat kerjaanya di Daik dan Kerajaan Melayu Riau di Pulau Bintan.
3. Jauh sebelum ditandatanganinya *Treaty of London*, kedua kerajaan melayu tersebut dilebur menjadi satu sehingga menjadi semakin kuat. Wilayah kekuasaannya pun tidak hanya terbatas di Kepulauan Riau saja, tetapi telah meliputi daerah Johor dan Malaka (Malaysia), Singapura dan sebagian kecil wilayah Inragiri Hilir. Pusat kerajaannya terletak di Pulau Penyengat dan menjadi terkenal di Nusantara dan kawasan Semanjung Malaka.
4. Setelah Sultan Riau meninggal

TECHNICAL NOTES

1. *Bintan regency was Kepulauan Riau Regency before. Thousand islands, small and large are spreading from Malacca strait to South Cina sea "Segantang lada" has become suitable nama to this area.*
2. *During the period of 1722-1911 there were two Melayu empires holded two power namely "Riau Lingga" seated of government in Daik dan Melayu Riau in Bintan island.*
3. *Before the Treaty of London, both Melayu empires combined, so they had been stronger. This area not only in Kepulauan Riau, also icluded Johor area, Malacca, Singapore and part of Indragiri Hilir. The central empire located in Penyengat island, it was famous in Nusantara and Malacca Peninsula.*
4. *After the death of Sultan Riau*

pada tahun 1911, Pemerintah Hindia Belanda menempatkan amir-amirnya sebagai *District Thoarden* untuk daerah yang besar dan *Onder District Thoarden* untuk daerah yang agak kecil. Pemerintah Hindia Belanda akhirnya menyatukan wilayah Riau Lingga dengan Indragiri untuk dijadikan sebuah keresidenan yang dibagi menjadi dua Afdelling, yaitu :

- a. Afdelling Tanjungpinang yang meliputi Kepulauan Riau-Lingga, Indragiri Hilir dan Kateman yang berkedudukan di Tanjungpinang dan sebagai penguasa ditunjuk seorang residen.
- b. Afdelling Indragiri yang berkedudukan di Rengat dan diperintah oleh Asisten Residen (dibawah) perintah residen. Pada tahun 1940 Keresidenan ini dijadikan Residente Riau dengan dicantumkan Afdelling Bengkalis (Sumatera Timur) dan sebelum tahun 1945-1949 berdasarkan Besluit Gubernur General Hindia Belanda tanggal 17 Juli 1947 No. 9 dibentuk daerah *Zelf Bestur* (daerah Riau).

5. Berdasarkan surat keputusan delegasi RI, Provinsi Sumatera Tengah tanggal 18 Mei 1950 No.9/Deprt. menggabungkan diri ke dalam Republik Indonesia dan Kepulauan Riau diberi status daerah Otonomi Tingkat

in 1911, the government of Netherlands placed their officials as "Sub District Thoarden" in large area equal as a regent and "Onder Sub District Thoarden" equal as head of sub district in a rather small area. Furthermore the government of Netherland combined the area of Riau Lingga with Indragiri, its become a resident and divided into two Afdelling namely:

- a. *Afdelling Tanjungpinang including Kepulauan Riau-Lingga, Indragiri Hilir and Kateman which located in Tanjungpinang and government by a resident.*
- b. *Afdelling Indragiri located in Rengat governed by asistant resident (under resident). In 1940 that residency become "residente Riau" and attached afdelling Bengkalis (East Sumatera) and bases on Governor General Netherland decree at Juli 17th 1947 no. 9 during period of 1945-1949 formed zelf bestur region (Riau Region).*

5. *Based on the Republic of Indonesia delegation at May 18th 1950 no. 9/Depart. the Central Sumatera united in Republic of Indonesia and Kepulauan Riau was given status equally as district level governed by a regent*

Il yang dikepalai oleh Bupati sebagai kepala daerah dengan membawahi empat kewedanan sebagai berikut:

- a. Kewedanan Tanjungpinang meliputi wilayah kecamatan Bintan Selatan (termasuk kecamatan Bintan Timur, Galang, Tanjungpinang Barat dan Tanjungpinang Timur sekarang).
 - b. Kewedanan Karimun meliputi wilayah kecamatan Karimun, Kundur dan Moro.
 - c. Kewedanan Lingga meliputi wilayah Kecamatan Lingga, Singkep dan Senayang.
 - d. Kewedanan Pulau Tujuh meliputi wilayah kecamatan Jemaja, Tambelan, Bunguran Barat dan Bunguran Timur.
6. Kemudian berdasarkan Surat Keputusan No. 26/K/1965 dengan mempedomani Instruksi Gubernur Riau tanggal 10 Februari 1964 No.524/A/1964 dan Instruksi No. 16/V/1964 dan Surat keputusan gubernur Riau tanggal 9 Agustus 1964 No. UP/247/5/1965, tanggal 15 Nopember 1965 No. UP/256/5/1965 menetapkan terhitung mulai 1 Januari 1966 semua daerah Administratif kewedanaan dalam kabupaten Kepulauan Riau di hapuskan.
7. Pada tahun 1983, sesuai dengan PP No. 31 tahun 1983, telah

which covered 4 residents.

- a. *resident of Tanjungpinang included South Bintan sub district (including East Bintan, Galang, West Tanjungpinang and East Tanjungpinang sub district).*
 - b. *Resident of Karimun including Karimun, Kundur and Moro sub district.*
 - c. *Resident of Lingga including Lingga, Singkep, and Senayang sub district.*
 - d. *Resident of Pulau Tujuh including Jemaja, Siantan, Midai, Serasan, Tembelan, West Bunguran and East Bunguran sub district.*
6. *Based on the decree No. 26/SK/1965, according to the governor instruction of Riau province at February 10th, 1964 No. 542/A/1964 and instruction No.16/V/1964 and instruction No. 16/V/1964, and the decree of Governor of Riau Province ata August 9th, 1964, No. UP/247/5/6, at November 15th, 1965 it No.Up/256/1965 drawn up since January 1st, 1966 all administrative in Kepulauan Riau deleted.*
7. *At 1983, Tanjungpinang adminitrative city created bases*

dibentuk kota administratif Tanjungpinang yang membawahi 2 (dua) kecamatan yaitu kecamatan Tanjungpinang Barat dan kecamatan Tanjungpinang Timur, dan pada tahun yang sama sesuai dengan peraturan pemerintah No.34 tahun 1983 telah pula dibentuk kotamadya Batam. Dengan adanya pengembangan wilayah tersebut, maka Batam tidak lagi menjadi bagian kabupaten Kepulauan Riau.

on government regulation number of 31 year 1983, it consist of 2 (two) sub districts namely West Tanjungpinang and East Tanjungpinang. At the same year, based on government regulation, it also created Batam administrative municipality, and then Batam islands exluded kepulauan Riau regency.

8. Berdasarkan Undang-Undang No.53 tahun 1999 dan UU No.13 tahun 2000, kabupaten Kepulauan Riau, kabupaten Karimun, dan kabupaten Natuna. Wilayah kabupaten Kepulauan Riau hanya meliputi 9 Kecamatan, yaitu : Singkep, Lingga, Senayang, Teluk Bintan, Bintan Utara, Bintan Timur, Tambelan, Tanjungpinang Barat dan Tanjungpinang Timur. Kecamatan Teluk Bintan merupakan hasil pemekaran dari kecamatan Galang. Sebahagian wilayah Galang dicakup oleh kota Batam. Kecamatan Teluk Bintan terdiri dari 5 desa, yaitu : Pangkil, Pengujan, Penaga, Tembeling dan Bintan Buyu.

8. Based on Law number 53 year 1999 and law number 13 year 2000, kabupaten Kepulauan Riau, Karimun and Natuna. Kepulauan Riau consist of 9 sub districts there were Singkep, Lingga, Senayang, Teluk Bintan, North Bintan, East Bintan, Tambelan, West Tanjungpinang and East Tanjungpinang. Teluk Bintan sub district was created from Galang sub district. A part of the formed Galang sub district was joined Batam municipality. Teluk Bintan sub district consist of 5 villages namely : Pangkil, Pengujan, Penaga, Tembeling, and Bintan Buyu.

9. Kemudian dengan dikeluarkannya Undang-Undang No. 5 tahun 2001, kota

9. According to law number of 5, 2001, the administrative city of Tanjungpinang become

administratif Tanjungpinang berubah menjadi Kota Tanjungpinang yang statusnya sama dengan kabupaten.

municipality of Tanjungpinang that had same status as regency.

10. Sejalan dengan perubahan administrasi wilayah pada akhir tahun 2003, maka dilakukan pemekaran kecamatan yaitu Kecamatan Bintan Utara menjadi Kecamatan Teluk Sebong dan Bintan Utara. Kecamatan Lingga menjadi Kecamatan Lingga Utara dan Lingga. Pada akhir tahun 2003 dibentuk Kabupaten Lingga sesuai dngan UU No. 31/2003, maka dengan demikian wilayah Kabupaten Kepulauan Riau meliputi 6 Kecamatan yaitu Bintan Utara, Bintan Timur, Teluk Bintan, Gunung Kijang, Teluk Sebong dan Tambelan. Dan berdasarkan PP No. 5 tahun 2006 tanggal 23 februari 2006, Kabupaten Kepulauan Riau berubah nama menjadi Kabupaten Bintan.
10. *Formed in line with changed of administration in 2003, sub district of North Bintan devided to two sub district namely North Bintan and Teluk Sebong. North Lingga and Lingga devided by Lingga sub district. In the end year 2003, Lingga regency created on based law number of 31 year 2003. Kepulauan Riau regency had 6 sub district, there were North Bintan, East Bintan, Teluk Bintan, Gunung Kijang, Teluk Sebong, and Tambelan. And based to Government Regulation number of 5 Year 2006, february 23th 2006, name of Kepulauan regency was changed became Bintan regency.*
11. Berdasarkan Perda No. 11 Tahun 2007 dan Perda No. 12 Tahun 2007 tentang pembentukan kelurahan / desa dan kecamatan baru maka pada tahun 2007 Kabupaten Bintan mempunyai 10 Kecamatan dan 51 Desa/ kelurahan.
11. *Based on Regional Regulation number of 11 and 12 year 2007, Bintan Regency now consist of 10 Sub District and 51 Villages administrative.*

ULASAN**DESCRIPTION****1.1. Letak geografis**

Kabupaten Bintan terletak antara 1°05'03.94" Lintang Utara dan 104°28'56.23" Bujur Timur. Daerah Kabupaten Bintan merupakan bagian dari paparan kontinental yang terkenal dengan nama "Paparan Sunda". Pulau-pulau yang tersebar di daerah ini merupakan sisa-sisa erosi atau pencetusan daerah daratan pra tersier, wilayahnya membentang dari Semenanjung Malaysia bagian Utara sampai Pulau Bangka dan Belitung di bagian Selatan.

Daerah Kabupaten Bintan berbatasan dengan :

- Utara** : Kabupaten Natuna
Selatan : Kabupaten Lingga
Barat : Kota Tanjungpinang dan Kota Batam
Timur : Provinsi Kalimantan Barat

Luas daratan Kabupaten Bintan mencapai 1.318,21 km², kecamatan terluas adalah kecamatan Teluk Sebong dengan luas 285,72 km² dan kecamatan terkecil adalah Bintan Utara yaitu 43,26 km².

Kabupaten Bintan saat ini terdiri dari 272 buah pulau besar dan kecil. Hanya 39 buah diantaranya yang sudah dihuni, sedangkan sisanya walaupun belum berpenghuni sebagian sudah dimanfaatkan untuk kegiatan pertanian, khususnya usaha

1.1. Letak geografis

Bintan regency is located between 1°05'03.94" North Latitude and 104°28'56.23" East Longitude. The area of Bintan regency is a part of continental shelf called "Paparan Sunda". The islands spread in this area are formed by erosion landslide in pre tertiary era. The area is stretching from Malaysia Peninsula in the North to Bangka and Belitung in the South.

The Bintan regency borders :

- North** : Natuna Regency
South : Lingga Regency
West : Tanjungpinang Municipality and Batam Municipality
East : Provinsi Kalimantan Barat

The area of Bintan Regency is recorded at 1,318.21 square km. The biggest sub district is Teluk Sebong recorded at 285.72 square km. Bintan Utara sub district is smallest area, about 43.26 square km.

Bintan Regency consists of 272 large and small islands. Only 39 islands have been populated while the remaining not populated, while the remaining not populated yet, but cultivated for planting the farm crops.

perkebunan.

Sungai-sungai di Kabupaten Bintan kebanyakan kecil-kecil dan dangkal, hampir semua tidak berarti untuk lalu lintas pelayaran. Pada umumnya hanya digunakan untuk saluran pembuangan air. Sungai yang agak besar di Pulau Bintan yaitu Sungai Pulau dan telah dimanfaatkan sebagai sumber air minum bagi penduduk Tanjungpinang dan sekitarnya.

Generally, rivers in Bintan regency are small and shallow, it is not important for transportation, just for drainage. The large river namely Sungai Pulau in Bintan island has been using to supply fresh water for population in Tanjungpinang Municipality.

Bandar Seri bintan merupakan Ibu Kota Kabupaten Bintan yang terletak di Kecamatan Teluk Bintan. Saat ini Kabupaten Bintan terdiri dari 10 kecamatan. Tambelan merupakan ibu kota kecamatan Tambelan yang memiliki jarak terjauh dengan Ibu Kota Kabupaten Bintan yaitu 340,85 mil.

Bandar Seri Bentan now definity is capital of Bintan Regency that located in Teluk Bintan Sub District. Bintan Rgency consist of 10 sub district. Tambelan sub district is the faresets from capital of Bintan regency about 340.85 miles.

1.2. Iklim

Pada umumnya daerah Kabupaten Bintan beriklim tropis dengan temperatur terendah 21,9°C dan tinggi 33,9°C dengan kelembaban udara sekitar 79 persen.

1.2. Climate

In general the climate of Bintan regency is tropical wet. The lowest average temperature annually was 21,9°C and the highest 33,9°C and the humidty was 79 percent.

1.1 KEADAAN GEOGRAFI GEOGRAPHY CONDITION

Tabel 1.1.1 **Luas Daerah dan Jumlah Pulau Menurut Kecamatan di Kabupaten Bintan, 2020**
Table 1.1.1 **Total Area and Number of Islands by Subdistrict in Bintan Regency, 2020**

| Kecamatan Subdistrict | Ibukota Kecamatan Capital of Subdistrict | Luas ¹ Total Area ¹ (km ² /sq.km) |
|--------------------------|---------------------------------------------|--------------------------------------------------------------------------|
| (1) | (2) | (3) |
| Teluk Bintan | Tembeling Tanjung | 125,44 |
| Bintan Utara | Tanjung Uban Kota | 43,26 |
| Teluk Sebong | Sebong Lagoi | 285,72 |
| Seri Kuala Lobam | Teluk Lobam | 123,50 |
| Bintan Timur | Kijang Kota | 100,18 |
| Gunung Kijang | Gunung Kijang | 192,89 |
| Mantang | Mantang Lama | 63,61 |
| Bintan Pesisir | Kelong | 116,11 |
| Toapaya | Toapaya | 176,48 |
| Tambelan | Tambelan | 91,02 |
| Bintan | Bintan Buyu | 1 318,21 |

Berlanjut/To Be Continued ...

Lanjutan Tabel/*Continued Table* 1.1.1

| Kecamatan <i>Subdistrict</i> | Persentase terhadap Luas Provinsi <i>Percentage to Subdistrict's Area</i> | Jumlah Pulau ² <i>Number of Islands²</i> |
|---------------------------------|---------------------------------------------------------------------------------|-------------------------------------------------------------------|
| (1) | (4) | (5) |
| Teluk Bintang | 9,52 | 10 |
| Bintang Utara | 3,28 | 5 |
| Teluk Sebong | 21,67 | 42 |
| Seri Kuala Lobam | 9,37 | 8 |
| Bintang Timur | 7,60 | - |
| Gunung Kijang | 14,63 | 20 |
| Mantang | 4,83 | 33 |
| Bintang Pesisir | 8,81 | 77 |
| Toapaya | 13,39 | - |
| Tambelan | 6,90 | 77 |
| Bintang | 100,00 | 272 |

Catatan/*Note*: ¹ Berdasarkan Peraturan Menteri Dalam Negeri Nomor 137 Tahun 2017 tanggal 29 Desember 2017/*Based on Minister of Home Affairs Regulation Number 137/2017, December 29, 2017*

² Berdasarkan informasi Kementerian Dalam Negeri Tahun 2018/*Based on information from Ministry of Home Affairs, 2018*

Sumber/*Source*: Kementerian Dalam Negeri/*Ministry of Home Affairs*

Tabel
Table 1.1.2

**Tinggi Wilayah dan Jarak ke Ibukota di Kabupaten
Bintan, 2020**
*Altitude and Distance to the Capital in Bintan Regency,
2020*

| Kecamatan Subdistrict | Tinggi Wilayah (mdpl) Altitude (m a.s.l) | Jarak ke Ibukota (mil) Distance to the Capital (miles) |
|----------------------------------|-----------------------------------------------------|-------------------------------------------------------------------|
| (1) | (2) | (3) |
| Teluk Bintan | 10 | 8,94 |
| Bintan Utara | 20 | 27,51 |
| Teluk Sebong | 20 | 17,84 |
| Seri Kuala Lobam | 5 | 27,76 |
| Bintan Timur | 25 | 28,62 |
| Gunung Kijang | 3 | 15,42 |
| Mantang | 4 | 33,26 |
| Bintan Pesisir | 30 | 29,78 |
| Toapaya | 25 | 11,33 |
| Tambelan | 3 | 340,85 |
| Bintan | 15 | - |

Catatan/Note: ¹ Berdasarkan Peraturan Menteri Dalam Negeri Nomor 137 Tahun 2017 tanggal 29 Desember 2017/*Based on Minister of Home Affairs Regulation Number 137/2017, December 29, 2017*

² Berdasarkan informasi Kementerian Dalam Negeri Tahun 2018/*Based on information from Ministry of Home Affairs, 2018*

Sumber/Source: Kementerian Dalam Negeri/*Ministry of Home Affairs*

Tabel 1.1.3 **Batas Wilayah Kabupaten Bintan, 2020**
Table **Border of Bintan Regency, 2020**

| Batas Border | Batas Wilayah Border of Regency |
|---------------------|----------------------------------------------------------------|
| (1) | (2) |
| Utara/North | Kabupaten Natuna, Kabupaten Kepulauan Anambas, Negara Malaysia |
| Selatan/South | Kabupaten Lingga |
| Timur/East | Provinsi Kalimantan Barat |
| Barat/West | Kota Batam dan Kota Tanjungpinang |

Catatan/Note: Berdasarkan Peraturan Daerah Kabupaten Bintan Nomor 2 Tahun 2012 tanggal 3 Januari 2012/Based on Regional Regulation Number 2/2012, January 3, 2012

Sumber/Source: Kementerian Dalam Negeri/Ministry of Home Affairs

Tabel 1.1.4 **Status Pemilikan Tanah Dirinci Menurut Jenis Hak dan Kecamatan di Kabupaten Bintan, 2020**
Land Possession by Type of rights and Regency in Bintan Regency, 2020

| Kecamatan <i>Subdistrict</i> | Hak Milik <i>Possesion Rights</i> | | Hak Guna Usaha <i>Cultivation Rights</i> | |
|---------------------------------|--------------------------------------|-------------------------------------------------------|---------------------------------------------|-------------------------------------------------------|
| | Bidang <i>Purview</i> | Luas (m ²) <i>Area (m²)</i> | Bidang <i>Purview</i> | Luas (m ²) <i>Area (m²)</i> |
| (1) | (2) | (3) | (4) | (5) |
| Teluk Bintan | 4 712 | 24 158 683 | - | - |
| Bintan Utara | 7 301 | 5 889 336 | - | - |
| Teluk Sebong | 5 826 | 10 136 040 | - | - |
| Seri Kuala Lobam | 5 822 | 6 763 733 | - | - |
| Bintan Timur | 16 383 | 27 998 553 | - | - |
| Gunung Kijang | 10 037 | 39 580 132 | - | - |
| Mantang | 768 | 6 239 607 | - | - |
| Bintan Pesisir | 1 083 | 7 437 574 | - | - |
| Toapaya | 8 896 | 29 540 986 | - | - |
| Tambelan | 1 312 | 5 848 194 | - | - |
| Bintan | 62 140 | 163 592 838 | - | - |

Berlanjut/*To Be Continued ...*

Lanjutan Tabel/*Continued Table* 1.1.4

| Kecamatan <i>Subdistrict</i> | Hak Guna Bangunan <i>Building Rights</i> | | Hak Pakai <i>Use Rights</i> | |
|---------------------------------|---------------------------------------------|-------------------------------------------------------|--------------------------------|-------------------------------------------------------|
| | Bidang <i>Purview</i> | Luas (m ²) <i>Area (m²)</i> | Bidang <i>Purview</i> | Luas (m ²) <i>Area (m²)</i> |
| (1) | (6) | (7) | (8) | (9) |
| Teluk Bintang | 26 | 513 195 | 79 | 225 261 |
| Bintang Utara | 596 | 3 669 659 | 74 | 142 242 |
| Teluk Sebong | 522 | 134 596 780 | 96 | 135 518 |
| Seri Kuala Lobam | 189 | 41 704 771 | 51 | 439 629 |
| Bintang Timur | 1 474 | 10 801 401 | 135 | 342 187 |
| Gunung Kijang | 478 | 37 720 388 | 132 | 442 275 |
| Mantang | 2 | 4 549 | 604 | 118 605 |
| Bintang Pesisir | 86 | 6 620 900 | 536 | 9 934 481 |
| Toapaya | 40 | 8 748 319 | 60 | 817 508 |
| Tambelan | 2 | 4 072 | 547 | 192 874 |
| Bintang | 3 415 | 244 384 034 | 2 314 | 12 790 580 |

Berlanjut/*To Be Continued* ...

Lanjutan Tabel/Continued Table 1.1.4

| Kecamatan Subdistrict | Hak Pengelolaan Management Rights | | Wakaf Wakaf | |
|--------------------------|--------------------------------------|--------------------------------------------------|-------------------|--------------------------------------------------|
| | Bidang Purview | Luas (m ²) Area (m ²) | Bidang Purview | Luas (m ²) Area (m ²) |
| (1) | (10) | (11) | (12) | (13) |
| Teluk Bintang | - | - | 24 | 28 084 |
| Bintan Utara | - | - | 7 | 5 337 |
| Teluk Sebong | - | - | 4 | 8 206 |
| Seri Kuala Lobam | - | - | 4 | 6 794 |
| Bintan Timur | - | - | 21 | 56 609 |
| Gunung Kijang | - | - | 11 | 63 557 |
| Mantang | - | - | 3 | 1 993 |
| Bintan Pesisir | - | - | 6 | 823 |
| Toapaya | - | - | 2 | 3 744 |
| Tambelan | - | - | 3 | 1 728 |
| Bintan | - | - | 85 | 176 875 |

Catatan/Note: -

Sumber/Source: Kantor Wilayah Badan Pertanahan Nasional Kabupaten Bintan/Regional Office of National Land Agency of Bintan Regency

1.2 KEADAAN IKLIM CLIMATE CONDITION

Tabel 1.2.1 Pengamatan Unsur Iklim di Stasiun Pengamatan Badan Meteorologi Klimatologi dan Geofisika (BMKG) di Kabupaten Bintan, 2020
Observation of Climate Elements at the Meteorology, Climatology and Geophysics Agency Station in Bintan Regency, 2020

| Bulan Month | Suhu/Temperature (°C) | | |
|----------------|-----------------------|----------------------|---------------------|
| | Minimum | Rata-rata Average | Maksimum Maximum |
| (1) | (2) | (3) | (4) |
| Januari | 23,7 | 27,0 | 32,8 |
| Februari | 23,4 | 27,1 | 32,4 |
| Maret | 23,2 | 27,6 | 33,6 |
| April | 23,8 | 27,4 | 33,7 |
| Mei | 23,8 | 27,9 | 33,9 |
| Juni | 23,0 | 27,1 | 32,2 |
| Juli | 23,4 | 26,7 | 32,2 |
| Agustus | 22,4 | 27,1 | 33,2 |
| September | 21,9 | 26,6 | 32,5 |
| Oktober | 22,7 | 27,3 | 32,6 |
| November | 23,4 | 26,5 | 32,6 |
| Desember | 23,2 | 27,1 | 32,5 |
| 2020 | 21,9 | 27,1 | 33,9 |

Berlanjut/*To Be Continued ...*

Lanjutan Tabel/*Continued Table 1.2.1*

| Bulan Month | Kelembaban/Humidity (%) | | |
|------------------------|--------------------------------|------------------------------|-----------------------------|
| | Minimum | Rata-rata Average | Maksimum Maximum |
| (1) | (5) | (6) | (7) |
| Januari | 57 | 74 | 90 |
| Februari | 58 | 74 | 91 |
| Maret | 53 | 72 | 90 |
| April | 50 | 75 | 92 |
| Mei | 53 | 82 | 93 |
| Juni | 50 | 83 | 93 |
| Juli | 52 | 83 | 93 |
| Agustus | 48 | 80 | 93 |
| September | 43 | 84 | 93 |
| Oktober | 46 | 82 | 94 |
| November | 55 | 86 | 93 |
| Desember | 52 | 77 | 93 |
| 2020 | 43 | 79 | 94 |

Berlanjut/*To Be Continued ...*

Lanjutan Tabel/*Continued Table* 1.2.1

| Bulan <i>Month</i> | Kecepatan Angin (m/det) / <i>Wind Velocity (m/sec)</i> | | |
|-----------------------|--------------------------------------------------------|-----------------------------|----------------------------|
| | Minimum | Rata-rata <i>Average</i> | Maksimum <i>Maximum</i> |
| (1) | (8) | (9) | (10) |
| Januari | 3 | 4 | 10 |
| Februari | 2 | 4 | 12 |
| Maret | 1 | 3 | 12 |
| April | 1 | 3 | 13 |
| Mei | 1 | 2 | 11 |
| Juni | 1 | 3 | 15 |
| Juli | 2 | 3 | 14 |
| Agustus | 2 | 3 | 12 |
| September | 1 | 3 | 13 |
| Oktober | 1 | 3 | 13 |
| November | 1 | 2 | 10 |
| Desember | 2 | 3 | 13 |
| 2020 | 1 | 3 | 15 |

Berlanjut/*To Be Continued* ...

Lanjutan Tabel/*Continued Table 1.2.1*

| Bulan Month | Tekanan Udara/ <i>Atmospheric Pressure (mb)</i> | | |
|----------------|-------------------------------------------------|----------------------|---------------------|
| | Minimum | Rata-rata Average | Maksimum Maximum |
| (1) | (11) | (12) | (13) |
| Januari | 1 010,2 | 1 012,1 | 1 014,9 |
| Februari | 1 010,8 | 1 012,7 | 1 014,2 |
| Maret | 1 009,3 | 1 011,6 | 1 013,9 |
| April | 1 009,8 | 1 011,6 | 1 013,2 |
| Mei | 1 006,4 | 1 010,5 | 1 013,2 |
| Juni | 1 008,8 | 1 010,5 | 1 013,2 |
| Juli | 1 008,8 | 1 010,1 | 1 011,2 |
| Agustus | 1 008,5 | 1 010,3 | 1 012,9 |
| September | 1 009,1 | 1 010,9 | 1 013,2 |
| Oktober | 1 008,1 | 1 010,5 | 1 012,2 |
| November | 1 009,1 | 1 011,0 | 1 013,5 |
| Desember | 1 009,5 | 1 010,6 | 1 011,9 |
| 2020 | 1 006,4 | 1 011,0 | 1 014,9 |

Berlanjut/*To Be Continued ...*

Lanjutan Tabel/*Continued Table* 1.2.1

| Bulan Month | Jumlah Curah Hujan Number of Precipitation (mm) | Jumlah Hari Hujan (hari) Number of Rainy Days (day) | Penyinaran Matahari Duration of Sunshine (jam) |
|------------------------|------------------------------------------------------------------------|----------------------------------------------------------------------------|-----------------------------------------------------------------------|
| (1) | (14) | (15) | (16) |
| Januari | 83,2 | 12 | 6,2 |
| Februari | 54,6 | 10 | 7,6 |
| Maret | 22,2 | 4 | 7,8 |
| April | 213,8 | 15 | 6,2 |
| Mei | 317,4 | 23 | 4,6 |
| Juni | 408,4 | 24 | 3,9 |
| Juli | 209,6 | 24 | 4,4 |
| Agustus | 240,8 | 14 | 6,0 |
| September | 447,8 | 25 | 3,6 |
| Oktober | 133,6 | 18 | 3,7 |
| November | 419,2 | 25 | 3,2 |
| Desember | 202,4 | 16 | 5,4 |
| 2020 | 2753,0 | 210 | 5,2 |

Catatan/Note: -

Sumber/Source: Badan Meteorologi, Klimatologi, dan Geofisika/Meteorology, Climatology, and Geophysics Agency

BAB

Chapter

02

PEMERINTAHAN

Government



Jumlah Anggota DPRD

Number House of Representatives Member

25 orang



8 orang



6 orang



4 orang



3 orang



2 orang



1 orang



1 orang

PENJELASAN TEKNIS

1. **Anggota Dewan Perwakilan Rakyat Daerah (DPRD)** dipilih melalui pemilihan umum (pemilu) dan dilantik dalam masa jabatan lima tahun.
2. **Pemerintah Daerah** adalah Pimpinan daerah dan Dewan Perwakilan Rakyat Daerah (DPRD). Pimpinan Daerah bertanggung jawab sebagai eksekutif dan DPRD sebagai legislatif.
3. **Realisasi Penerimaan dan Pengeluaran Pemerintah** adalah realisasi/perhitungan APBD pada tiap tahun anggaran.
4. **Pendapatan Asli Daerah (PAD)** adalah pendapatan yang diperoleh daerah yang dipungut berdasarkan peraturan daerah sesuai dengan peraturan perundang-undangan, guna keperluan daerah yang bersangkutan dalam membiayai kegiatannya.
5. **Dana Perimbangan** adalah dana yang bersumber dari pendapatan APBN yang dialokasikan kepada Daerah untuk mendanai kebutuhan daerah dalam rangka pelaksanaan desentralisasi.
6. **Lain-lain Pendapatan yang Sah** adalah pendapatan lainnya dari pemerintah pusat dan atau dari instansi pusat, serta dari daerah lainnya.

TECHNICAL NOTES

1. **Regional House of Representatives (DPRD) members** are elected through a general election and appointed for a five years membership.
2. **Regional Government** consist of Head of Region and Parliament. Head of Region responsible in executive and Parliament responsible in legislative.
3. **Actual revenue and expenditure of Government** is the realization budget calculations for every fiscal year.
4. **Original Local Government Revenue** is revenue that withheld based on local regulations in accordance with the legislation, for the purposes of financing their activities.
5. **Balanced Budget** is the fund coming from the state budget that allocated to regions to fund their needs in the context of decentralization.
6. **Other Legal Revenue** is other income that coming from the central government and or from the central agencies, as well as from other local government.

ULASAN**DESCRIPTION****2.1. Wilayah Administratif**

Hingga saat ini, Kabupaten Bintan telah terdiri dari 10 (sepuluh) kecamatan, 51 (lima puluh satu) desa/kelurahan. Kesepuluh kecamatan tersebut diantaranya Teluk Bintan, Bintan Utara, Teluk Sebong, Seri Kuala Lobam, Bintan Timur, Gunung Kijang, Mantang, Bintan Pesisir, Toapaya, dan Tambelan.

2.2. Dewan Perwakilan Rakyat Daerah

DPRD Tingkat II Kabupaten Bintan saat ini merupakan hasil dari pemilu 2019. Pada pemilu tersebut, telah terpilih anggota Dewan Perwakilan Rakyat Daerah Kabupaten Bintan sebanyak 25 orang terdiri dari 18 laki-laki dan 7 orang perempuan. Sebagian besar wakil rakyat pada lembaga ini memiliki pendidikan tertinggi sarjana.

Secara organisasi, lembaga wakil rakyat tahun ini terdiri dari tujuh fraksi. Partai dengan anggota terbanyak adalah Partai Demokrat yaitu sebanyak 8 kursi. Lembaga wakil rakyat ini sepanjang tahun 2020 sudah mampu menghasilkan produk hukum/qanun sebanyak 33 jenis produk hukum.

2.3. Sumber Daya Manusia

Jumlah Aparatur Sipil Negara (ASN) di lingkungan Kabupaten Bintan pada

2.1. Administrative Area

Until now, Bintan Regency consists of 10 subdistricts, 51 urban/rural villages. The names of subdistricts are followed by Teluk Bintan, Bintan Utara, Teluk Sebong, Seri Kuala Lobam, Bintan Timur, Gunung Kijang, Mantang, Bintan Pesisir, Toapaya, and Tambelan.

2.2. Regional House of Representatives

The composition member of The Representatives Board of Bintan regency was the result of Pemilu (The General Election) conducted in 2019. Currently the members of Representative Board of Bintan Regency have 25 members, consist of 18 men and 7 women. Most of the representatives board members have a university graduates background.

As an organizational structure, Bintan Regency House of Representatives (DPRD) this year consists of seven fractions. Demokrat party has the highest member of 8 person. Bintan Regency House of Representatives (DPRD) throughout the year 2020 has produced 33 kinds of law product/qanun.

2.3. Human Resources

Number of Civil Servants in Bintan Regency at year 2020 noted as 3,184 employees that consist of 1,453 male

tahun 2020 tercatat sebanyak 3.184 orang yang terdiri dari 1.453 orang laki-laki dan 1.731 orang pegawai wanita. Adapun jumlah pegawai yang menduduki jabatan eselon di Kabupaten Bintan berjumlah 717 orang. Tingkat Pendidikan ASN di Kabupaten Bintan ini didominasi oleh lulusan Tingkat Sarjana/Doktor/Ph.D sebanyak 52,86%, diikuti lulusan Diploma III/Akta III/Sarjana Muda sebanyak 23,40% dan lulusan SMA/Sederajat sebanyak 22,55%.

and 1,731 female. The number of employees that rank in echelon position in Bintan Regency was 717 people. The background of civil servants in Bintan Regency was dominated by University Graduates background as 52.86%, followed by Diploma III/Akta III/Bachelor background as 23.40% and Senior High School background as 22.55%.

2.4. Keuangan Daerah

Berdasarkan laporan realisasi anggaran Kabupaten Bintan, realisasi pendapatan pada tahun 2020 sebesar 1.167.071.158.662,45 ribu rupiah. Untuk realisasi belanja Kabupaten Bintan pada tahun 2020 sebesar 1.222.155.598.977,24 ribu rupiah.

2.4. Government Finance

Based on the budget realization report of Bintan Regency, the revenue realization in 2020 amounted to 1,167,071,158,662.45 thousand rupiahs. For the realization of Bintan Regency in 2020 amounted to 1,222,155,598,977.24 thousand rupiahs.

2.1 WILAYAH ADMINISTRATIF ADMINISTRATIVE AREA

Tabel 2.1.1 **Jumlah Desa¹/Kelurahan Menurut Kecamatan di Kabupaten Bintan, 2016-2020**
Table 2.1.1 **Number of Villages¹/Kelurahan by Subdistrict in Bintan Regency, 2016-2020**

| Kecamatan Subdistrict | 2016 | 2017 | 2018 | 2019 | 2020 |
|--------------------------|-----------|-----------|-----------|-----------|-----------|
| (1) | (2) | (3) | (4) | (5) | (6) |
| Teluk Bintan | 6 | 6 | 6 | 6 | 6 |
| Bintan Utara | 5 | 5 | 5 | 5 | 5 |
| Teluk Sebong | 7 | 7 | 7 | 7 | 7 |
| Seri Kuala Lobam | 5 | 5 | 5 | 5 | 5 |
| Bintan Timur | 4 | 4 | 4 | 4 | 4 |
| Gunung Kijang | 4 | 4 | 4 | 4 | 4 |
| Mantang | 4 | 4 | 4 | 4 | 4 |
| Bintan Pesisir | 4 | 4 | 4 | 4 | 4 |
| Toapaya | 4 | 4 | 4 | 4 | 4 |
| Tambelan | 8 | 8 | 8 | 8 | 8 |
| Bintan | 51 | 51 | 51 | 51 | 51 |

Catatan/Note: ¹ Termasuk kelurahan dan Unit Permukiman Transmigrasi (UPT)/Include Transmigration Settlement Unit
 Sumber/Source: Peraturan Kepala Badan Pusat Statistik Nomor 29 Tahun 2018 Tanggal 15 Januari 2018 tentang Perubahan Atas Peraturan Kepala Badan Pusat Statistik Nomor 55 Tahun 2017 tentang Kode dan Nama Wilayah Kerja Statistik Tahun 2017
Chief Statistician Regulation Number 29/2018, January 15 2018, as a revision of Chief Statistician Regulation Number 55 of 2017 on Code and Name of Regional Level of Data Collection.

Tabel
Table 2.1.2

**Jumlah Dusun, RW dan RT Menurut Kecamatan di
Kabupaten Bintan, 2020**
**Number of Neighborhood Association by Subdistrict in
Bintan Regency, 2020**

| Kecamatan Subdistrict | RW Citizens Association | RT Neighborhood Association |
|--------------------------|----------------------------|--------------------------------|
| (1) | (2) | (3) |
| Teluk Bintan | 6 | 65 |
| Bintan Utara | 9 | 72 |
| Teluk Sebong | 5 | 80 |
| Seri Kuala Lobam | 7 | 75 |
| Bintan Timur | 24 | 147 |
| Gunung Kijang | 5 | 42 |
| Mantang | 3 | 22 |
| Bintan Pesisir | 4 | 37 |
| Toapaya | 5 | 46 |
| Tambelan | 3 | 30 |
| Bintan | 71 | 616 |

Catatan/Note:

Sumber/Source: Badan Pusat Statistik Kabupaten Bintan/BPS-Statistics of Bintan Regency

Tabel
Table 2.1.3

**Jumlah Desa/Kelurahan yang Memiliki Badan
Perwakilan Desa/Dewan Kelurahan Menurut
Kecamatan di Kabupaten Bintan, 2020**
*Number of Village Having Village Council/Board by
Subdistrict in Bintan Regency, 2020*

| Kecamatan Subdistrict | Desa/Kelurahan Village | | |
|--------------------------|----------------------------------------|----------------------------|------------------------------------|
| | Badan Perwakilan Desa Village Board | | Dewan Kelurahan Village Council |
| | Ada Available | Tidak Ada Not Available | |
| (1) | (2) | (3) | (4) |
| Teluk Bintan | 5 | 0 | 1 |
| Bintan Utara | 1 | 0 | 4 |
| Teluk Sebong | 6 | 0 | 1 |
| Seri Kuala Lobam | 3 | 0 | 1 |
| Bintan Timur | 0 | 0 | 0 |
| Gunung Kijang | 3 | 0 | 1 |
| Mantang | 4 | 0 | 0 |
| Bintan Pesisir | 4 | 0 | 0 |
| Toapaya | 3 | 0 | 1 |
| Tambelan | 7 | 0 | 1 |
| Bintan | 36 | 0 | 10 |

Catatan/Note: -

Sumber/Source: Pendataan Potensi Desa 2020/Village Potential Data Collection 2020

2.2 DEWAN PERWAKILAN RAKYAT DAERAH REGIONAL HOUSE OF REPRESENTATIVES

Tabel 2.2.1 **Jumlah Anggota Dewan Perwakilan Rakyat Daerah Menurut Partai Politik dan Jenis Kelamin di Kabupaten Bintan, 2020**
Table *Number of Regional House of Representatives' Members by Political Parties and Sex in Bintan Regency, 2020*

| Partai Politik <i>Political Parties</i> | Laki-laki <i>Male</i> | Perempuan <i>Female</i> | Jumlah <i>Total</i> |
|--------------------------------------------|--------------------------|----------------------------|------------------------|
| (1) | (2) | (3) | (4) |
| Partai Demokrat | 5 | 3 | 8 |
| Partai Golongan Karya | 4 | 2 | 6 |
| Partai Nasional Demokrat | 3 | 1 | 4 |
| Partai Keadilan Sejahtera | 3 | - | 3 |
| Partai Demokrasi Indonesia Perjuangan | 1 | 1 | 2 |
| Partai Amanat Nasional | 1 | - | 1 |
| Partai Hati Nurani Rakyat | 1 | - | 1 |
| Bintan | 18 | 7 | 25 |

Catatan/Note: -

Sumber/Source: Sekretariat DPRD Kabupaten Bintan/ *The Regional House of Representative Secretary of Bintan Regency*

Tabel
Table 2.2.2

**Jumlah Anggota Dewan Perwakilan Rakyat Daerah
Menurut Tingkat Pendidikan dan Jenis Kelamin di
Kabupaten Bintan, 2020**
*Number of Regional House of Representatives's Members
by Educational Attainment and Sex in Bintan Regency,
2020*

| Tingkat Pendidikan Educational Attainment | Laki-laki Male | Perempuan Female | Jumlah Total |
|-------------------------------------------------------------------------------|---------------------------------|-----------------------------------|-------------------------------|
| (1) | (2) | (3) | (4) |
| Sampai dengan SMA/Sederajat Up to General/Vocational Senior High School | 6 | 2 | 8 |
| Diploma I, II/Akta I, II Diploma I, II/Akta I, II | - | 1 | 1 |
| Diploma III/Akta III/Sarjana Muda Diploma III/Akta III/Bachelor | 1 | 1 | 1 |
| Tingkat Sarjana/Doktor/Ph.D University Graduates | 11 | 4 | 15 |
| Bintan | 18 | 7 | 25 |

Catatan/Note: -

Sumber/Source: Sekretariat DPRD Kabupaten Bintan/ *The Regional House of Representative Secretary of Bintan Regency*

Tabel
Table 2.2.3

Banyaknya Sidang/Rapat DPRD Menurut Jenis di Kabupaten Bintan, 2016-2020
Number of Representative's Meeting by Kind in Bintan Regency, 2016-2020

| Jenis Sidang Political Parties | 2016 | 2017 | 2018 | 2019 | 2020 |
|-----------------------------------------------|-------------|-------------|-------------|-------------|-------------|
| (1) | (2) | (3) | (4) | (5) | (6) |
| Paripurna Terbuka/ <i>Open Session</i> | 29 | 18 | 14 | 16 | 15 |
| Paripurna/ <i>Full Session</i> | 2 | 15 | 13 | 14 | 5 |
| Fraksi-Fraksi/ <i>Fraction Meetings</i> | 8 | 32 | - | - | - |
| Badan Musyawarah/ <i>Discussion Committee</i> | 15 | 18 | - | - | - |
| Badan Anggaran/ <i>Budget Committee</i> | 20 | - | - | - | - |
| Badan Legislasi/ <i>Legislative Committee</i> | 10 | - | - | - | - |
| Komisi-Komisi/ <i>Committees</i> | 32 | - | - | - | - |
| Gabungan Komisi/ <i>Full Committees</i> | - | 4 | - | - | - |
| Panitia Khusus/ <i>Special Committees</i> | 16 | - | - | - | - |
| Jumlah/Total | 132 | 87 | 27 | 30 | 20 |

Catatan/Note: -

Sumber/Source: Sekretariat DPRD Kabupaten Bintan/ *The Regional House of Representative Secretary of Bintan Regency*

Tabel 2.2.4 **Banyaknya Keputusan DPRD Menurut Jenis di Kabupaten Bintan, 2016-2020**
Table 2.2.4 **Number of Representative's Decision by Kind in Bintan Regency, 2016-2020**

| Keputusan Kind of Decisions | 2016 | 2017 | 2018 | 2019 | 2020 |
|-------------------------------------------------|-------------|-------------|-------------|-------------|-------------|
| (1) | (2) | (3) | (4) | (5) | (6) |
| Peraturan Daerah/ <i>Local Regulation</i> | - | 10 | - | - | 8 |
| Keputusan DPRD/ <i>Decision</i> | 26 | 8 | 35 | 37 | 25 |
| Pernyataan/ <i>Declaration</i> | - | - | - | - | - |
| Pernyataan Pendapat/ <i>Declaration Opinion</i> | - | - | - | - | - |
| Resolusi/ <i>Resolution</i> | - | - | - | - | - |
| Kesimpulan Pendapat/ <i>Conclusion Opinion</i> | - | - | - | - | - |
| Keputusan Pimpinan/ <i>Chairman Decision</i> | - | - | - | - | - |
| Memorandum/ <i>Memorandum</i> | - | - | - | - | - |
| Jumlah/Total | 26 | 18 | 35 | 37 | 33 |

Catatan/Note: -

Sumber/Source: Sekretariat DPRD Kabupaten Bintan/ *The Regional House of Representative Secretary of Bintan Regency*

2.3 SUMBER DAYA MANUSIA HUMAN RESOURCES

Tabel 2.3.1 **Jumlah Pegawai Negeri Sipil Menurut Jabatan dan Jenis Kelamin di Kabupaten Bintan, Desember 2019 dan Desember 2020**
Number of Civil Servants by Occupation and Sex in Bintan Regency, December 2019 dan December 2020

| Jabatan <i>Occupation</i> | 2019 | | Jumlah <i>Total</i> |
|---------------------------------------------------|--------------------------|----------------------------|------------------------|
| | Laki-laki <i>Male</i> | Perempuan <i>Female</i> | |
| (1) | (2) | (3) | (4) |
| Fungsional Tertentu <i>Specific Functional</i> | 539 | 1 147 | 1 686 |
| Fungsional Umum <i>Staf General Functional</i> | 525 | 375 | 900 |
| Struktural/ <i>Structural</i> | 442 | 260 | 702 |
| Eselon V/5th Echelon | - | - | - |
| Eselon IV/4th Echelon | 310 | 211 | 521 |
| Eselon III/3rd Echelon | 100 | 46 | 146 |
| Eselon II/2nd Echelon | 32 | 3 | 35 |
| Eselon I/1st Echelon | - | - | - |
| Jumlah/Total | 1 506 | 1 782 | 3 288 |

Berlanjut/*To be Continued Table ...*

Lanjutan Tabel/*Continued Table 2.3.1*

| Kecamatan <i>Subdistrict</i> | 2020 | | |
|---------------------------------------------------|--------------------------|----------------------------|------------------------|
| | Laki-laki <i>Male</i> | Perempuan <i>Female</i> | Jumlah <i>Total</i> |
| (1) | (5) | (6) | (7) |
| Fungsional Tertentu <i>Specific Functional</i> | 528 | 1135 | 1663 |
| Fungsional Umum <i>Staf General Functional</i> | 473 | 331 | 804 |
| Struktural/ <i>Structural</i> | 452 | 265 | 717 |
| Eselon V/5th Echelon | - | - | - |
| Eselon IV/4th Echelon | 320 | 213 | 533 |
| Eselon III/3rd Echelon | 103 | 49 | 152 |
| Eselon II/2nd Echelon | 29 | 3 | 32 |
| Eselon I/1st Echelon | - | -- | - |
| Jumlah/<i>Total</i> | 1 453 | 1 731 | 3 184 |

Catatan/Note: -

Sumber/Source: Badan Kepegawaian dan Pengembangan Sumber Daya Manusia Kabupaten Bintan/*Regional Civil Agency and Human Resource Development of Bintan Regency*

Tabel
Table 2.3.2

Jumlah Pegawai Negeri Sipil Menurut Tingkat Pendidikan dan Jenis Kelamin di Kabupaten Bintan, Desember 2019 dan Desember 2020
Number of Civil Servants by Educational Level and Sex in Bintan Regency, December 2019 and December 2020

| Tingkat Pendidikan Educational Level | 2019 | | |
|--------------------------------------------------------------------|-------------------|---------------------|-----------------|
| | Laki-laki Male | Perempuan Female | Jumlah Total |
| (1) | (2) | (3) | (4) |
| Sampai dengan SD Up to Primary School | 14 | - | 14 |
| SMP/Sederajat General Vocational Junior High School | 25 | 4 | 29 |
| SMA/Sederajat General/Vocational Senior High School | 473 | 281 | 754 |
| Diploma I, II/Akta I, II Diploma I, II/Akta I, II | 89 | 161 | 250 |
| Diploma III/Akta III/Sarjana Muda Diploma III/Akta III/Bachelor | 117 | 315 | 432 |
| Tingkat Sarjana/Doktor/Ph.D University Graduates | 788 | 1 021 | 1 809 |
| Jumlah/Total | 1 506 | 1 782 | 3 288 |

Berlanjut/*To be Continued Table ...*

Lanjutan Tabel/Continued Table 2.3.2

| Tingkat Pendidikan <i>Educational Level</i> | 2020 | | |
|---------------------------------------------------------------------------|--------------------------|----------------------------|------------------------|
| | Laki-laki <i>Male</i> | Perempuan <i>Female</i> | Jumlah <i>Total</i> |
| (1) | (5) | (6) | (7) |
| Sampai dengan SD <i>Up to Primary School</i> | 13 | - | 13 |
| SMP/Sederajat <i>General Vocational Junior High School</i> | 24 | 1 | 25 |
| SMA/Sederajat <i>General/Vocational Senior High School</i> | 450 | 268 | 718 |
| Diploma I, II/Akta I, II <i>Diploma I, II/Akta I, II</i> | 106 | 201 | 307 |
| Diploma III/Akta III/Sarjana Muda <i>Diploma III/Akta III/Bachelor</i> | 123 | 315 | 438 |
| Tingkat Sarjana/Doktor/Ph.D <i>University Graduates</i> | 737 | 946 | 1 683 |
| Jumlah/Total | 1 453 | 1 731 | 3 184 |

Catatan/Note: -

Sumber/Source: Badan Kepegawaian dan Pengembangan Sumber Daya Manusia Kabupaten Bintan/*Regional Civil Agency and Human Resource Development of Bintan Regency*

Tabel
Table 2.3.3**Jumlah Pegawai Negeri Sipil Menurut Tingkat
Kepangkatan dan Jenis Kelamin di Kabupaten Bintan,
Desember 2019 dan Desember 2020**
*Number of Civil Servants by Hierarchy and Sex in Bintan
Regency, December 2019 and December 2020*

| Pangkat/Golongan/Ruang Hierarchy | 2019 | | |
|-------------------------------------|-------------------|---------------------|-----------------|
| | Laki-laki Male | Perempuan Female | Jumlah Total |
| (1) | (2) | (3) | (4) |
| 1. I/A (Juru Muda) | 2 | - | 2 |
| 2. I/B (Juru Muda Tingkat I) | 2 | - | 2 |
| 3. I/C (Juru) | 7 | 1 | 8 |
| 4. I/D (Juru Tingkat I) | 7 | - | 7 |
| Golongan I/Range I | 18 | 1 | 19 |
| 5. II/A (Pengatur Muda) | 35 | 20 | 55 |
| 6. II/B (Pengatur Muda Tingkat I) | 88 | 49 | 137 |
| 7. II/C (Pengatur) | 153 | 127 | 280 |
| 8. II/D (Pengatur Tingkat I) | 145 | 101 | 246 |
| Golongan II/Range II | 421 | 297 | 718 |
| 9. III/A (Penata Muda) | 179 | 305 | 484 |
| 10. III/B (Penata Muda Tingkat I) | 196 | 325 | 521 |
| 11. III/C (Penata) | 246 | 342 | 588 |
| 12. III/D (Penata Tingkat I) | 257 | 268 | 525 |
| Golongan III/Range III | 878 | 1 240 | 2 118 |
| 13. IV/A (Pembina) | 127 | 220 | 347 |
| 14. IV/B (Pembina Tingkat I) | 34 | 21 | 55 |
| 15. IV/C (Pembina Utama Muda) | 27 | 3 | 30 |
| 16. IV/D (Pembina Utama Madya) | 1 | - | 1 |
| 17. IV/E (Pembina Utama) | - | - | - |
| Golongan IV/Range IV | 189 | 244 | 433 |
| Jumlah/Total | 1 506 | 1 782 | 3 288 |

Berlanjut/*To be Continued Table ...*

Lanjutan Tabel/*Continued Table 2.3.3*

| Pangkat/Golongan/Ruang <i>Hierarchy</i> | 2020 | | |
|--------------------------------------------|--------------------------|----------------------------|------------------------|
| | Laki-laki <i>Male</i> | Perempuan <i>Female</i> | Jumlah <i>Total</i> |
| (1) | (5) | (6) | (7) |
| 1. I/A (Juru Muda) | 2 | - | 2 |
| 2. I/B (Juru Muda Tingkat I) | 2 | - | 2 |
| 3. I/C (Juru) | 5 | - | 5 |
| 4. I/D (Juru Tingkat I) | 6 | - | 6 |
| Golongan I/Range I | 15 | - | 15 |
| 5. II/A (Pengatur Muda) | 26 | 13 | 39 |
| 6. II/B (Pengatur Muda Tingkat I) | 79 | 47 | 126 |
| 7. II/C (Pengatur) | 102 | 95 | 197 |
| 8. II/D (Pengatur Tingkat I) | 188 | 120 | 308 |
| Golongan II/Range II | 395 | 275 | 670 |
| 9. III/A (Penata Muda) | 163 | 243 | 406 |
| 10. III/B (Penata Muda Tingkat I) | 181 | 325 | 506 |
| 11. III/C (Penata) | 235 | 369 | 604 |
| 12. III/D (Penata Tingkat I) | 276 | 287 | 563 |
| Golongan III/Range III | 855 | 1 224 | 2 079 |
| 13. IV/A (Pembina) | 132 | 210 | 342 |
| 14. IV/B (Pembina Tingkat I) | 32 | 19 | 51 |
| 15. IV/C (Pembina Utama Muda) | 23 | 3 | 26 |
| 16. IV/D (Pembina Utama Madya) | 1 | - | 1 |
| 17. IV/E (Pembina Utama) | - | - | - |
| Golongan IV/Range IV | 188 | 232 | 420 |
| Jumlah/Total | 1 453 | 1 731 | 3 184 |

Catatan/Note: -

Sumber/Source: Badan Kepegawaian dan Pengembangan Sumber Daya Manusia Kabupaten Bintan/*Regional Civil Agency and Human Resource Development of Bintan Regency*

Tabel
Table 2.3.4**Jumlah Pegawai Negeri Sipil Menurut Perangkat Daerah dan Jenis Kelamin di Kabupaten Bintan, Desember 2019 dan Desember 2020**
Number of Civil Servants by Institution and Sex in Bintan Regency, December 2019 and December 2020

| Perangkat Daerah <i>Institution</i> | 2019 | | |
|-----------------------------------------------------------------------------------|--------------------------|----------------------------|------------------------|
| | Laki-laki <i>Male</i> | Perempuan <i>Female</i> | Jumlah <i>Total</i> |
| (1) | (2) | (3) | (4) |
| Rumah Sakit Umum Daerah | 24 | 65 | 89 |
| Sekretariat DPRD | 17 | 14 | 31 |
| Sekretariat Daerah | 88 | 44 | 132 |
| Dinas Pendidikan | 461 | 869 | 1330 |
| Dinas Perhubungan | 25 | 6 | 31 |
| Dinas Ketahanan Pangan dan Pertanian | 39 | 25 | 64 |
| Dinas Kependudukan dan Pencatatan Sipil | 19 | 15 | 34 |
| Dinas Kesehatan | 123 | 356 | 479 |
| Dinas Sosial | 6 | 15 | 21 |
| Dinas Pembedayaan Perempuan, Pelindungan Anak, Pengendalian Penduduk dan KB | 7 | 19 | 26 |
| Dinas Penanaman Modal dan Pelayanan Terpadu Satu Pintu | 19 | 9 | 28 |
| Dinas Kepemudaan dan Olahraga | 11 | 11 | 22 |
| Dinas Pekerjaan Umum dan Penataan Ruang | 40 | 14 | 54 |
| Dinas Perpustakaan dan Arsip | 12 | 7 | 19 |
| Dinas Kebudayaan dan Pariwisata | 18 | 13 | 31 |
| Dinas Kebudayaan dan Pariwisata | 22 | 6 | 28 |
| Dinas Perumahan dan Kawasan Permukiman | 16 | 7 | 23 |
| Dinas Pemberdayaan Masyarakat dan Desa | 21 | 17 | 38 |
| Dinas Koperasi, Usaha Mikro, Perindustrian dan Perdagangan | 21 | 17 | 38 |

Berlanjut/*To be Continued Table ...*

Lanjutan Tabel/*Continued Table 2.3.4*

| Perangkat Daerah <i>Institution</i> | 2019 | | |
|--------------------------------------------------------|--------------------------|----------------------------|------------------------|
| | Laki-laki <i>Male</i> | Perempuan <i>Female</i> | Jumlah <i>Total</i> |
| (1) | (2) | (3) | (4) |
| Dinas Perikanan | 35 | 9 | 44 |
| Dinas Lingkungan Hidup | 22 | 13 | 35 |
| Dinas Komunikasi dan Informatika | 16 | 11 | 27 |
| Dinas Tenaga Kerja | 8 | 10 | 18 |
| Badan Kesatuan Bangsa dan Politik | 14 | 7 | 21 |
| Badan Penanggulangan Bencana Daerah | 36 | 7 | 43 |
| Badan Kepegawaian dan Pengembangan Sumber Daya Manusia | 21 | 15 | 36 |
| Badan Keuangan dan Aset Daerah | 29 | 35 | 64 |
| Badan Pendapatan Daerah | 29 | 27 | 56 |
| Badan Perencanaan, Penelitian dan Pengembangan Daerah | 20 | 26 | 46 |
| Inspektorat Daerah | 28 | 13 | 41 |
| Satuan Polisi Pamong Praja | 136 | 15 | 151 |
| Kecamatan Bintan Pesisir | 11 | 3 | 14 |
| Kecamatan Bintan Timur | 11 | 9 | 20 |
| Kecamatan Bintan Utara | 10 | 8 | 18 |
| Kecamatan Gunung Kijang | 11 | 8 | 19 |
| Kecamatan Mantang | 10 | 1 | 11 |
| Kecamatan Seri Kuala Lobam | 10 | 4 | 14 |
| Kecamatan Tambelan | 9 | 5 | 14 |
| Kecamatan Teluk Bintan | 9 | 7 | 16 |
| Kecamatan Teluk Sebong | 8 | 8 | 16 |
| Kecamatan Toapaya | 4 | 7 | 11 |

Berlanjut/*To be Continued Table ...*

Lanjutan Tabel/*Continued Table* 2.3.4

| Perangkat Daerah <i>Institution</i> | 2019 | | |
|----------------------------------------|--------------------------|----------------------------|------------------------|
| | Laki-laki <i>Male</i> | Perempuan <i>Female</i> | Jumlah <i>Total</i> |
| (1) | (2) | (3) | (4) |
| Kelurahan Gunung Lengkuas | 2 | 3 | 5 |
| Kelurahan Kawal | 3 | 2 | 5 |
| Kelurahan Kijang Kota | 5 | - | 5 |
| Kelurahan Kota Baru | 5 | - | 5 |
| Kelurahan Sungai Enam | 4 | 1 | 5 |
| Kelurahan Sungai Lekop | 3 | 1 | 4 |
| Kelurahan Tanjung Permai | 3 | 3 | 6 |
| Kelurahan Tanjung Uban Kota | 2 | 2 | 4 |
| Kelurahan Tanjung Uban Selatan | 2 | 2 | 4 |
| Kelurahan Tanjung Uban Timur | 3 | 2 | 5 |
| Kelurahan Tanjung Uban Utara | 2 | 2 | 4 |
| Kelurahan Teluk Lobam | 3 | 2 | 5 |
| Kelurahan Teluk Sekuni | 2 | - | 2 |
| Kelurahan Tembeling Tanjung | 5 | - | 5 |
| Kelurahan Toapaya Asri | 5 | 1 | 6 |
| Sekretariat KPU | 2 | 1 | 3 |
| Jumlah/Total | 1 506 | 1 782 | 3 288 |

Berlanjut/*To be Continued Table* ...

Lanjutan Tabel/*Continued Table 2.3.4*

| Perangkat Daerah <i>Institution</i> | 2020 | | |
|-----------------------------------------------------------------------------------|--------------------------|----------------------------|------------------------|
| | Laki-laki <i>Male</i> | Perempuan <i>Female</i> | Jumlah <i>Total</i> |
| (1) | (5) | (6) | (7) |
| Rumah Sakit Umum Daerah | 31 | 80 | 111 |
| Sekretariat DPRD | 16 | 15 | 31 |
| Sekretariat Daerah | 82 | 43 | 125 |
| Dinas Pendidikan | 446 | 838 | 1284 |
| Dinas Perhubungan | 28 | 7 | 35 |
| Dinas Ketahanan Pangan dan Pertanian | 34 | 23 | 57 |
| Dinas Kependudukan dan Pencatatan Sipil | 19 | 13 | 32 |
| Dinas Kesehatan | 112 | 336 | 448 |
| Dinas Sosial | 7 | 14 | 21 |
| Dinas Pembedayaan Perempuan, Pelindungan Anak, Pengendalian Penduduk dan KB | 6 | 19 | 25 |
| Dinas Penanaman Modal dan Pelayanan Terpadu Satu Pintu | 19 | 8 | 27 |
| Dinas Kepemudaan dan Olahraga | 11 | 11 | 22 |
| Dinas Pekerjaan Umum dan Penataan Ruang | 37 | 13 | 50 |
| Dinas Perpustakaan dan Arsip | 12 | 7 | 19 |
| Dinas Kebudayaan dan Pariwisata | 17 | 13 | 30 |
| Dinas Kebudayaan dan Pariwisata | 20 | 6 | 26 |
| Dinas Perumahan dan Kawasan Permukiman | 15 | 8 | 23 |
| Dinas Pemberdayaan Masyarakat dan Desa | 20 | 15 | 35 |
| Dinas Koperasi, Usaha Mikro, Perindustrian dan Perdagangan | 21 | 17 | 38 |

Berlanjut/*To be Continued Table ...*

Lanjutan Tabel/*Continued Table* 2.3.4

| Perangkat Daerah <i>Institution</i> | 2020 | | |
|--------------------------------------------------------|--------------------------|----------------------------|------------------------|
| | Laki-laki <i>Male</i> | Perempuan <i>Female</i> | Jumlah <i>Total</i> |
| (1) | (5) | (6) | (7) |
| Dinas Perikanan | 31 | 10 | 41 |
| Dinas Lingkungan Hidup | 19 | 11 | 30 |
| Dinas Komunikasi dan Informatika | 22 | 10 | 32 |
| Dinas Tenaga Kerja | 9 | 9 | 18 |
| Badan Kesatuan Bangsa dan Politik | 13 | 7 | 20 |
| Badan Penanggulangan Bencana Daerah | 35 | 5 | 40 |
| Badan Kepegawaian dan Pengembangan Sumber Daya Manusia | 16 | 14 | 30 |
| Badan Keuangan dan Aset Daerah | 26 | 37 | 63 |
| Badan Pendapatan Daerah | 24 | 28 | 52 |
| Badan Perencanaan, Penelitian dan Pengembangan Daerah | 19 | 25 | 44 |
| Inspektorat Daerah | 30 | 13 | 43 |
| Satuan Polisi Pamong Praja | 132 | 15 | 147 |
| Kecamatan Bintang Pesisir | 10 | 3 | 13 |
| Kecamatan Bintang Timur | 13 | 8 | 21 |
| Kecamatan Bintang Utara | 15 | 6 | 21 |
| Kecamatan Gunung Kijang | 11 | 8 | 19 |
| Kecamatan Mantang | 9 | 2 | 11 |
| Kecamatan Seri Kuala Lobam | 14 | 5 | 19 |
| Kecamatan Tambelan | 10 | 5 | 15 |
| Kecamatan Teluk Bintang | 11 | 6 | 17 |
| Kecamatan Teluk Sebong | 4 | 13 | 17 |
| Kecamatan Toapaya | 5 | 7 | 12 |

Berlanjut/*To be Continued Table ...*

Lanjutan Tabel/*Continued Table 2.3.4*

| Perangkat Daerah <i>Institution</i> | 2020 | | |
|----------------------------------------|--------------------------|----------------------------|------------------------|
| | Laki-laki <i>Male</i> | Perempuan <i>Female</i> | Jumlah <i>Total</i> |
| (1) | (5) | (6) | (7) |
| Kelurahan Gunung Lengkuas | 1 | 2 | 3 |
| Kelurahan Kawal | 3 | 1 | 4 |
| Kelurahan Kijang Kota | 3 | - | 3 |
| Kelurahan Kota Baru | 4 | - | 4 |
| Kelurahan Sungai Enam | 3 | 1 | 4 |
| Kelurahan Sungai Lekop | 3 | 1 | 4 |
| Kelurahan Tanjung Permai | 2 | 1 | 3 |
| Kelurahan Tanjung Uban Kota | 1 | 2 | 3 |
| Kelurahan Tanjung Uban Selatan | 2 | 2 | 4 |
| Kelurahan Tanjung Uban Timur | 3 | 1 | 4 |
| Kelurahan Tanjung Uban Utara | - | 2 | 2 |
| Kelurahan Teluk Lobam | 3 | 1 | 4 |
| Kelurahan Teluk Sekuni | 2 | - | 2 |
| Kelurahan Tembeling Tanjung | 5 | - | 5 |
| Kelurahan Toapaya Asri | 5 | - | 5 |
| Sekretariat KPU | 3 | 1 | 4 |
| Jumlah/Total | 1 453 | 1 731 | 3 184 |

Catatan/Note: -

Sumber/Source: Badan Kepegawaian dan Pengembangan Sumber Daya Manusia Kabupaten Bintan/*Regional Civil Agency and Human Resource Development of Bintan Regency*

2.4 KEUANGAN DAERAH GOVERNMENT FINANCE

Tabel 2.4.1 Realisasi Pendapatan Pemerintah Kabupaten Menurut Jenis Pendapatan di Kabupaten Bintan (rupiah), 2017-2020
Actual Regency Government Revenues by Kind of Revenues (thousand rupiahs), 2017-2020

| Jenis Pendapatan/Kind of Revenues | 2017 | 2018 |
|--------------------------------------------------------------------------------------------------------------------------------------------------------------|--------------------------|--------------------------|
| (1) | (2) | (3) |
| 1. Pendapatan Asli Daerah (PAD)/Regional Revenue | 234 790 171,176 | 265 020 513,500 |
| 1.1 Pajak Daerah/Regional Tax | 181 122 766,938 | 209 689 787,533 |
| 1.2 Retribusi Daerah/Regional Retribution | 8 885 221,765 | 10 391 753,897 |
| 1.3 Hasil Perusahaan Milik Daerah dan Pengelolaan Kekayaan Daerah yang Dipisahkan/Regional-Owned Company Revenue and Separated Management of Regional Wealth | 14 636 447,387 | 13 994 946,188 |
| 1.4 Lain-lain PAD yang Sah/Other Regional Revenue | 30 145 735,085 | 30 944 025,881 |
| 2. Dana Perimbangan/Balance Funds | 712 750 581,449 | 740 417 202,564 |
| 2.1 Bagi Hasil Pajak/Tax Sharing Revenue | 122 108 772,961 | |
| 2.2 Bagi Hasil Bukan Pajak/Sumber Daya Alam/Non-Tax Sharing Revenue/Natural Resources | | 140 258 373,448 |
| 2.3 Dana Alokasi Umum/General Allocation Fund | 449 747 633,000 | 484 586 669,000 |
| 2.4 Dana Alokasi Khusus/Special Allocation Fund | 140 894 175,488 | 115 572 160,116 |
| 3. Lain-lain Pendapatan yang Sah/Other Revenue | 89 793 806,415 | 101 412 803,097 |
| 3.1 Pendapatan Hibah/Grant | - | - |
| 3.2 Dana Darurat/Emergency Fund | - | - |
| 3.3 Dana Bagi Hasil Pajak dari Provinsi dan Pemerintah Daerah Lainnya/Tax Sharing Revenue from Provincial and Other Regional Governments | 50 776 915,415 | - |
| 3.4 Dana Penyesuaian dan Otonomi Daerah/Regional Adjustment and Autonomy Fund | 39 016 891,000 | - |
| 3.5 Bantuan Keuangan dari Provinsi atau Pemerintah Daerah Lainnya/Financial Assistance from Provincial or Other Regional Governments | - | - |
| 3.6 Lainnya/Others | - | - |
| Jumlah/Total | 1 037 334 559,040 | 1 106 850 519,161 |

Berlanjut/To be Continued Table ...

Lanjutan Tabel/Continued Table 2.4.1

| Jenis Pendapatan/Kind of Revenues | 2019 | 2020 |
|--------------------------------------------------------------------------------------------------------------------------------------------------------------|------------------------|-----------------------------|
| (1) | (4) | (5) |
| 1. Pendapatan Asli Daerah (PAD)/Regional Revenue | 354 573 208,387 | 203 409 849 787,45 |
| 1.1 Pajak Daerah/Regional Tax | 300 371 888,964 | 107 816 743 354,99 |
| 1.2 Retribusi Daerah/Regional Retribution | 19 026 602,431 | 7 761 066 224,00 |
| 1.3 Hasil Perusahaan Milik Daerah dan Pengelolaan Kekayaan Daerah yang Dipisahkan/Regional-Owned Company Revenue and Separated Management of Regional Wealth | 12 120 731,219 | 8 959 879 482,00 |
| 1.4 Lain-lain PAD yang Sah/Other Regional Revenue | 23 053 985,772 | 78 872 160 726,46 |
| 2. Dana Perimbangan/Balance Funds | 354 573 208,387 | 821 578 900 331,00 |
| 2.1 Bagi Hasil Pajak/Tax Sharing Revenue | 300 371 888,964 | 23 975 591 557,00 |
| 2.2 Bagi Hasil Bukan Pajak/Sumber Daya Alam/Non-Tax Sharing Revenue/Natural Resources | 19 026 602,431 | 169 766 679 316,00 |
| 2.3 Dana Alokasi Umum/General Allocation Fund | 12 120 731,219 | 486 117 569 000,00 |
| 2.4 Dana Alokasi Khusus/Special Allocation Fund | 23 053 985,772 | 141 719 060 458,00 |
| 3. Lain-lain Pendapatan yang Sah/Other Revenue | 121 685 680,110 | 142 082 408 544,00 |
| 3.1 Pendapatan Hibah/Grant | - | 31 339 813 513,00 |
| 3.2 Dana Darurat/Emergency Fund | - | - |
| 3.3 Dana Bagi Hasil Pajak dari Provinsi dan Pemerintah Daerah Lainnya/Tax Sharing Revenue from Provincial and Other Regional Governments | - | 61 807 106 031,00 |
| 3.4 Dana Penyesuaian dan Otonomi Daerah/Regional Adjustment and Autonomy Fund | - | 48 435 489 000,00 |
| 3.5 Bantuan Keuangan dari Provinsi atau Pemerintah Daerah Lainnya/Financial Assistance from Provincial or Other Regional Governments | - | 500 000 000,00 |
| 3.6 Lainnya/Others | 121 685 680,110 | - |
| Jumlah/Total | 830 832 096,884 | 1 167 071 158 662,45 |

Catatan/Note: Angka tahun 2020 masih bersifat *unaudited*/The 2020 figures are still *unaudited*

Sumber/Source: Badan Keuangan dan Aset Daerah Kabupaten Bintan/Asset and Regional Financial Agency of Bintan Regency

Tabel 2.4.2
Table

Realisasi Belanja Pemerintah Kabupaten Menurut Jenis Belanja di Kabupaten Bintan (ribu rupiah), 2017-2020
Actual Regency Government Expenditures by Kind of Expenditures in Bintan Regency (thousand rupiahs), 2017-2020

| Jenis Belanja <i>Kind of Expenditures</i> | 2017 | 2018 |
|--------------------------------------------------------------------------------------------------------------------------------------------------------------------------------------------|------------------------|--------------------------|
| (1) | (2) | (3) |
| 1. Belanja Tidak Langsung/<i>Indirect Expenditure</i> | 461 928 042,145 | 488 594 456,195 |
| 1.1 Belanja Pegawai/ <i>Employee Expenditure</i> | 360 571 105,226 | 383 158 33,555 |
| 1.2 Belanja Bunga/ <i>Interest Expenditure</i> | - | - |
| 1.3 Belanja Subsidi/ <i>Subsidy Expenditure</i> | - | - |
| 1.4 Belanja Hibah/ <i>Grant Expenditure</i> | 9 161 320,000 | 10 676 770,000 |
| 1.5 Belanja Bantuan Sosial/ <i>Social Aid Expenditures</i> | 3 930 732,319 | 7 202 984,905 |
| 1.6 Belanja Bagi Hasil kepada Provinsi/Kabupaten/ Kota/ <i>Sharing Expenditure for Provinces/Regencies/ Municipalities</i> | - | - |
| 1.7 Belanja Bantuan Keuangan kepada Provinsi/ Kabupaten/Kota dan Pemerintah Desa/ <i>Social Aid Expenditures for Provinces/Regencies/Municipalities and Village Governments</i> | 88 218 434,936 | 87 556 361,735 |
| 1.8 Belanja Tidak Terduga/ <i>Unexpected Expenditures</i> | 46 449,997 | - |
| 2. Belanja Langsung/<i>Direct Expenditures</i> | 536 283 757,621 | 579 014 346,745 |
| 2.1 Belanja Pegawai/ <i>Employee Expenditure</i> | 75 891 206,656 | 91 240 825,194 |
| 2.2 Belanja Barang dan Jasa/ <i>Goods and Services Expenditure</i> | 262 885 539,594 | 285 023 974,061 |
| 2.3 Belanja Modal/ <i>Capital Expenditure</i> | 197 507 011,371 | 202 749 547,490 |
| Jumlah/<i>Total</i> | 998 211 799,766 | 1 067 608 802,940 |

Berlanjut/*To be Continued Table ...*

Lanjutan Tabel/Continued Table 2.4.2

| Jenis Belanja <i>Kind of Expenditures</i> | 2019 | 2020 |
|--------------------------------------------------------------------------------------------------------------------------------------------------------------------------------------------|--------------------------|-----------------------------|
| (1) | (4) | (5) |
| 1. Belanja Tidak Langsung/Indirect Expenditure | 689 708 206, 225 | 661 657 589 751,00 |
| 1.1 Belanja Pegawai/ <i>Employee Expenditure</i> | 542 994 232,928 | 460 549 789 111,00 |
| 1.2 Belanja Bunga/ <i>Interest Expenditure</i> | - | - |
| 1.3 Belanja Subsidi/ <i>Subsidy Expenditure</i> | - | - |
| 1.4 Belanja Hibah/ <i>Grant Expenditure</i> | 15 398 498,000 | 57 292 591 880,00 |
| 1.5 Belanja Bantuan Sosial/ <i>Social Aid Expenditures</i> | 7 403 293,430 | 5 530 925 108,00 |
| 1.6 Belanja Bagi Hasil kepada Provinsi/Kabupaten/ Kota/ <i>Sharing Expenditure for Provinces/Regencies/ Municipalities</i> | - | - |
| 1.7 Belanja Bantuan Keuangan kepada Provinsi/ Kabupaten/Kota dan Pemerintah Desa/ <i>Social Aid Expenditures for Provinces/Regencies/Municipalities and Village Governments</i> | 123 910 502,382 | 69 943 558 560,00 |
| 1.8 Belanja Tidak Terduga/ <i>Unexpected Expenditures</i> | 1 500,000 | 68 340 725 092,00 |
| 2. Belanja Langsung/Direct Expenditures | 626 642 557, 370 | 560 498 009 226,24 |
| 2.1 Belanja Pegawai/ <i>Employee Expenditure</i> | - | 110 544 150 423,00 |
| 2.2 Belanja Barang dan Jasa/ <i>Goods and Services Expenditure</i> | 327 801 233,771 | 257 761 202 728,82 |
| 2.3 Belanja Modal/ <i>Capital Expenditure</i> | 298 841 322,599 | 192 192 656 074,42 |
| Jumlah/Total | 1 203 646 484,595 | 1 222 155 598 977,24 |

Catatan/Note: Angka tahun 2020 masih bersifat *unaudited*/ *The 2020 figures are still unaudited*

Sumber/Source: Badan Keuangan dan Aset Daerah Kabupaten Bintan/Asset and Regional Financial Agency of Bintan Regency

Tabel
Table 2.4.2

**Anggaran dan Realisasi Penerimaan Pembiayaan
Pemerintah Kabupaten Bintan (ribu rupiah), 2020
Budget and Realization Financing Receipts of Bintan
Regency Local Government (thousand rupiahs), 2020**

| Rincian <i>Description</i> | Anggaran <i>Budget</i> | Realisasi <i>Realization</i> |
|-------------------------------------------------------------------------------------------------------------------|---------------------------|---------------------------------|
| (1) | (2) | (3) |
| A. Penggunaan SILPA/Use of SILPA | 206 170 204,134 | 206 172 453,684 |
| - Penggunaan Sisa Lebih Perhitungan Anggaran Tahun Sebelumnya/Use of The Previous Year's Budget Calculation | 206 170 204,134 | 206 172 453,684 |
| B. Penerimaan Kembali Investasi Non Permanen Lainnya/Recovery of Revolving Investment Funds | - | 2 250,000 |
| Jumlah/Total | 206 170 204,134 | 206 172 453,684 |

Catatan/Note: Angka tahun 2020 masih bersifat *unaudited*/ The 2020 figures are still *unaudited*

Sumber/Source: Badan Keuangan dan Aset Daerah Kabupaten Bintan/Asset and Regional Financial Agency of Bintan Regency

BAB

Chapter

03

PENDUDUK DAN KETENAGAKERJAAN

Population & Employment



Laju Pertumbuhan Penduduk
Annual Population Growth

1,11 %

Jumlah Penduduk
Number of Population

159.518 jiwa

Rasio Jenis Kelamin
Sex Ratio

106,3

PENJELASAN TEKNIS

1. **Sumber utama data kependudukan** adalah sensus penduduk yang dilaksanakan setiap sepuluh tahun sekali. Sensus penduduk telah dilaksanakan sebanyak enam kali sejak Indonesia merdeka, yaitu tahun 1961, 1971, 1980, 1990, 2000, dan 2010.
2. Pada kegiatan sensus penduduk, pencacahan dilakukan terhadap seluruh penduduk yang berdomisili di wilayah teritorial Indonesia termasuk warga negara asing kecuali anggota korps diplomatik negara sahabat beserta keluarganya.
3. **Metode pengumpulan data dalam sensus** dilakukan dengan wawancara antara petugas sensus dengan responden dan juga melalui e-sensus. Pencatatan penduduk menggunakan konsep usual residence, yaitu konsep di mana penduduk biasa bertempat tinggal. Bagi penduduk yang bertempat tinggal tetap dicacah di mana mereka biasa tinggal, sedangkan untuk penduduk yang tidak bertempat tinggal tetap dicacah di tempat di mana mereka ditemukan petugas sensus pada malam 'Hari Sensus'. Termasuk penduduk yang tidak bertempat tinggal tetap adalah tuna wisma, awak kapal berbendera Indonesia,

TECHNICAL NOTES

1. **The main source of demographic data** is population census, which is conducted every ten years. Population Census has been conducted six times since Indonesia's independence: 1961, 1971, 1980, 1990, 2000, and 2010.
2. The population census enumerates all residents who domicile in the entire territory of Indonesia including foreign citizens except the diplomatic corps members and their families.
3. **The method of data collection in a population census** involves interviewing respondents and conducting e-census. Enumeration of the population uses the concept of "usual residence", which is the concept of "places where people usually live". De jure was applied to the permanent residents, while de facto was applied to non-permanent residents. The permanent residents were enumerated in place where they normally live, the non-permanent residents were enumerated where they were found by the enumerators, on the night of 'Census Date'. The nonpermanent residents include homeless people, ship crew, boat people,

penghuni perahu/rumah apung, masyarakat terpencil/terasing, dan pengungsi. Bagi mereka yang mempunyai tempat tinggal tetap dan sedang bepergian ke luar wilayah lebih dari enam bulan, tidak dicacah di tempat tinggalnya, tetapi dicacah di tempat tujuannya.

4. Pada tahun yang tidak dilaksanakan sensus penduduk, data kependudukan diperoleh dari hasil proyeksi penduduk. Proyeksi penduduk merupakan suatu perhitungan ilmiah yang didasarkan pada asumsi dari komponen-komponen perubahan penduduk, yaitu kelahiran, kematian, dan migrasi. Proyeksi penduduk Indonesia 2010–2035 menggunakan data dasar penduduk hasil SP2010.
5. **Penduduk Indonesia** adalah semua orang yang berdomisili di wilayah teritorial Indonesia selama 6 bulan atau lebih dan atau mereka yang berdomisili kurang dari 6 bulan tetapi bertujuan menetap.
6. **Laju pertumbuhan penduduk** adalah angka yang menunjukkan tingkat penambahan penduduk per tahun dalam jangka waktu tertentu.
7. **Kepadatan penduduk** adalah banyaknya penduduk per kilometer persegi.
8. **Rasio jenis kelamin** adalah

remote area community, and internally displaced persons. Those who had permanent residence and had been travelling away from their home for six months or more were not enumerated in their permanent place, but in the place where they were during the census.

4. *For the periods where the population census is not conducted, population projection is done to estimate population during those years. The population projection is an estimate based on the demographic components, such as birth, death, and migration. Indonesia's 2010–2035 population projection used the 2010 Population Census as the base population.*
5. **The population of Indonesia** *are all residents of the entire territory of Indonesia who have stayed for six months or longer, and those who intended to stay more than six months even though their length of stay is less than six months.*
6. **The growth rate of population** *is the number that show percentage of population growth within a specified period.*
7. **Population density** *is the number of inhabitants per square kilometer.*
8. **Sex ratio** *is the ratio of males*

perbandingan antara banyaknya penduduk laki-laki dengan banyaknya penduduk perempuan pada suatu daerah dan waktu tertentu, biasanya dinyatakan dengan banyaknya penduduk laki-laki untuk 100 penduduk perempuan.

population to females population in a given area and time, usually expressed as the number of males for every 100 females.

9. **Distribusi penduduk** adalah pola persebaran penduduk di suatu wilayah, baik berdasarkan batas-batas geografis maupun berdasarkan batas-batas administrasi pemerintahan. dengan banyaknya penduduk laki-laki untuk 100 penduduk perempuan.
 10. **Komposisi penduduk** adalah pola persebaran penduduk menurut karakteristiknya, contoh: penduduk menurut kelompok umur, penduduk menurut jenis kelamin.
 11. **Rumah tangga** adalah seseorang atau sekelompok orang yang mendiami sebagian atau seluruh bangunan fisik/ sensus dan biasanya tinggal bersama serta pengelolaan makan dari satu dapur. Yang dimaksud makan dari satu dapur adalah jika pengurusan kebutuhan sehari-harinya dikelola bersama-sama menjadi satu.
 12. **Anggota rumah tangga** adalah semua orang yang biasanya bertempat tinggal di suatu rumah tangga, baik yang berada di rumah pada waktu
9. **Population distribution** is the pattern of population distribution in an area, either by geographic boundaries or by government administrative boundaries.
 10. **Population composition** is the pattern of population distribution by its characteristics, example: population by age group, population by sex.
 11. **Household** is an individual or group of people living in a physical/census building unit or part of it and usually commit on a common provision for food and other essentials of living. Common provision for food means one organising daily needs for all of household members.
 12. **Household member** are those who usually lives in a household regardless of their location at the time of enumeration.

pencacahan maupun yang sementara tidak ada.

13. **Rata-rata anggota rumah tangga** adalah angka yang menunjukkan rata-rata jumlah anggota rumah tangga per rumah tangga.
14. Istilah **migrasi seumur hidup** disebut bila provinsi tempat tinggal seseorang pada saat pencacahan berbeda dengan provinsi tempat lahirnya.
15. Istilah **migrasi risen** disebut bila provinsi tempat tinggal seseorang pada saat pencacahan berbeda dengan provinsi tempat tinggalnya 5 tahun yang lalu.
16. **Penduduk usia kerja** adalah penduduk yang berumur 15 tahun ke atas.
17. **Angkatan kerja** adalah penduduk usia kerja (15 tahun ke atas) yang bekerja, punya pekerjaan namun sementara tidak bekerja, dan pengangguran.
18. **Bekerja** adalah melakukan pekerjaan dengan maksud memperoleh atau membantu memperoleh pendapatan atau keuntungan dan lamanya bekerja paling sedikit 1 jam secara terus menerus dalam seminggu yang lalu (termasuk pekerja keluarga tanpa upah yang membantu dalam suatu usaha/kegiatan ekonomi).
19. **Jumlah jam kerja seluruhnya** adalah jumlah jam kerja yang
13. **Average household size** is the average number of household members per household.
14. **Lifetime migration** terminology if someone's province of residence at the time of enumeration was different from his/her province of birthplace.
15. **Recent migration** terminology if someone's province of residence at the time of enumeration was different from his/her province of residence 5 years ago.
16. **Working age population** is persons of 15 years and over.
17. **Labor force or economically active** are persons of 15 years and over, who in the previous week were working, temporarily absent from work but having jobs, and unemployment.
18. The concept of **working** means activity intended to earn income by doing work or helping to do work at least one hour continuously during the reference week (including unpaid family worker/s for any economic activity).
19. **Total working hours** is the total hours spent by an employee to

digunakan untuk bekerja (tidak termasuk jam istirahat resmi dan jam kerja yang digunakan hal-hal diluar pekerjaan).

- 20. Lapangan usaha** adalah bidang kegiatan di pekerjaan/tempat bekerja di mana seseorang bekerja. Klasifikasi lapangan usaha mengikuti Klasifikasi Baku Lapangan Usaha Indonesia (KBLI) dalam 1 digit.
- 21. Status pekerjaan** adalah kedudukan seseorang dalam unit usaha/kegiatan dalam melakukan pekerjaan.
- 22. Pekerja tak dibayar** adalah seseorang yang bekerja membantu usaha untuk memperoleh penghasilan/keuntungan yang dilakukan oleh salah seorang anggota rumah tangga atau bukan anggota rumah tangga tanpa mendapat upah/gaji.

perform all jobs (excluding the time used for other activities which are not classified as work).

- 20. Industry** is field of a person's activity or establishment. Classification of industries follows the Indonesia Standard Industrial Classification (KBLI) in one digit.
- 21. Employment status** is the status of a person at his place of work or establishment where he was employed.
- 22. Unpaid worker** is a person who intended to work without pay in an establishment run by other members of the family, relative or neighbour.

ULASAN**DESCRIPTION****3.1. Penduduk**

Sebagai modal dasar pembangunan, penduduk merupakan aset penting dalam menggerakkan pembangunan suatu daerah. Bukan hanya dengan jumlah yang besar saja tetapi kualitas yang baik lebih berguna dalam meningkatkan mutu kehidupan & kesejahteraan secara umum.

Penduduk Kabupaten Bintan berdasarkan Sensus Penduduk 2020 sebanyak 159.518 jiwa. Dibandingkan dengan Sensus Penduduk 2010, penduduk Bintan mengalami pertumbuhan sebesar 1,11 persen setiap tahunnya. Sementara itu besarnya angka rasio jenis kelamin tahun 2020 penduduk laki-laki terhadap penduduk perempuan sebesar 106.

Kepadatan penduduk di Kabupaten Bintan tahun 2020 mencapai 121 jiwa/km². Kepadatan Penduduk di sepuluh kecamatan cukup beragam dengan kepadatan penduduk tertinggi terletak di kecamatan Bintan Utara dengan kepadatan sebesar 521 jiwa/km² dan terendah di Kecamatan Tambelan sebesar 54 jiwa/km².

3.2. Ketenagakerjaan

Tenaga kerja merupakan penggerak bagi roda pembangunan. Jumlah dan komposisi tenaga kerja akan

3.1. Population

As basic capital of development, population represent important asset in turning the wheel of an area. Not marely with just large quantity but good quality is more useful in upgrading life's quality and prosperity in general.

Bintan population based 2020 Population Census were 159,518 people. This compares with a total 2010 Population Census, the population growth of Bintan are 1.11 percent. While the magnitude of the sex ratio in 2020 the male population towards the female population are 106.

Population density of Bintan Regency in 2020 reached 121 people/km². Population density in ten subdistricts are quite diverse with the highest population density of subdistrict is located in the Bintan Utara subdistrict with the number of density are 521people/km² and the lowest in Tambelan Subdistrict with 54 people/km².

3.2. Employment

Labor represent catalysator for development compositon and the amount of labor will be kept to change

terus mengalami perubahan seiring berlangsungnya proses demografi. jumlah yang besar saja tetapi kualitas yang baik lebih berguna dalam meningkatkan mutu kehidupan & kesejahteraan secara umum.

along with its demography process. merely with just large quantity but good quality is more useful in upgrading life's quality and prosperity in general.

<https://bintankab.bps.go.id>

3.1 PENDUDUK POPULATION

Tabel 3.1.1 **Penduduk, Laju Pertumbuhan Penduduk, Distribusi Persentase Penduduk, Kepadatan Penduduk, Rasio Jenis Kelamin Penduduk Menurut Kecamatan di Kabupaten Bintan, 2019 dan 2020**
Population, Population Growth Rate, Percentage Distribution of Population, Population Density, and Population Sex Ratio by Subdistrict in Bintan Regency, 2019 and 2020

| Kecamatan Subdistrict | Penduduk (ribu) Population (thousand) | Laju Pertumbuhan Penduduk per Tahun 2010–2020 Annual Population Growth Rate (%) 2010–2020 |
|-----------------------------------------------------------------|------------------------------------------|----------------------------------------------------------------------------------------------------|
| (1) | (2) | (3) |
| Teluk Bintan | 11 367 | 2,36 |
| Bintan Utara | 22 527 | 0,59 |
| Teluk Sebong | 18 234 | 1,26 |
| Seri Kuala Lobam | 17 912 | 0,15 |
| Bintan Timur | 45 929 | 1,59 |
| Gunung Kijang | 14 796 | 2,04 |
| Mantang | 4 162 | 0,64 |
| Bintan Pesisir | 6 857 | -1,49 |
| Toapaya | 12 843 | 1,84 |
| Tambelan | 4 891 | -0,16 |
| Bintan | 159 518 | 1,11 |
| Hasil Registrasi ² /Registration Result ² | 161 810 | ... |
| Hasil Proyeksi ¹ /Projection Result ¹ | 162 927 | 1,10 |

Berlanjut/To be Continued Table ...

Lanjutan Tabel/*Continued Table* 3.1.1

| Kecamatan <i>Subdistrict</i> | Persentase Penduduk <i>Percentage of Total Population</i> | Kepadatan Penduduk per km ² <i>Percentage of Total Population</i> |
|-------------------------------------------------------------------------|------------------------------------------------------------------|----------------------------------------------------------------------------------------|
| (1) | (4) | (5) |
| Teluk Bintan | 7,13 | 91 |
| Bintan Utara | 14,12 | 521 |
| Teluk Sebong | 11,43 | 64 |
| Seri Kuala Lobam | 11,23 | 145 |
| Bintan Timur | 28,79 | 458 |
| Gunung Kijang | 9,28 | 77 |
| Mantang | 2,61 | 65 |
| Bintan Pesisir | 4,30 | 59 |
| Toapaya | 8,05 | 73 |
| Tambelan | 3,07 | 54 |
| Bintan | 100,00 | 121 |
| Hasil Registrasi ² / <i>Registration Result</i> ² | 100,00 | 123 |
| Hasil Proyeksi ¹ / <i>Projection Result</i> ¹ | 100,00 | 124 |

Berlanjut/*To be Continued Table ...*

Lanjutan Tabel/*Continued Table 3.1.1*

| Kecamatan Subdistrict | Rasio Jenis Kelamin Population Sex Ratio |
|-----------------------------------------------------------------|-----------------------------------------------------|
| (1) | (6) |
| Teluk Bintan | 114 |
| Bintan Utara | 102 |
| Teluk Sebong | 108 |
| Seri Kuala Lobam | 101 |
| Bintan Timur | 105 |
| Gunung Kijang | 111 |
| Mantang | 113 |
| Bintan Pesisir | 108 |
| Toapaya | 107 |
| Tambelan | 108 |
| Bintan | 106 |
| Hasil Registrasi ² /Registration Result ² | 105 |
| Hasil Proyeksi/Projection Result ¹ | 106 |

Catatan/Note: ¹ Hasil Proyeksi Penduduk Indonesia 2010–2035 (Pertengahan tahun/Juni)/The result of Indonesia Population Projection 2010–2035 (mid year/June)

² Dinas Kependudukan dan Pencatatan Sipil Kabupaten Bintan/Population and Civil Registration Agency of Bintan Regency

Sumber/Source: Sensus Penduduk 2020/Population Census 2020

Tabel 3.1.2 Penduduk Menurut Kelompok Umur dan Jenis Kelamin di Kabupaten Bintan, 2020
Population by Age Group and Sex in Bintan Regency, 2020

| Kelompok Umur <i>Age Group</i> | Jenis Kelamin <i>Sex</i> | | |
|-----------------------------------|-----------------------------|----------------------------|------------------------|
| | Laki-laki <i>Male</i> | Perempuan <i>Female</i> | Jumlah <i>Total</i> |
| (1) | (2) | (3) | (4) |
| 0-4 | 7 052 | 6 905 | 13 957 |
| 5-9 | 7 225 | 6 819 | 14 044 |
| 10-14 | 6 866 | 6 503 | 13 369 |
| 15-19 | 7 370 | 6 902 | 14 272 |
| 20-24 | 6 815 | 6 197 | 13 012 |
| 25-29 | 6 148 | 5 975 | 12 123 |
| 30-34 | 6 365 | 6 373 | 12 738 |
| 35-39 | 6 719 | 6 679 | 13 398 |
| 40-44 | 6 495 | 6 191 | 12 686 |
| 45-49 | 5 916 | 5 240 | 11 156 |
| 50-54 | 4 809 | 4 140 | 8 949 |
| 55-59 | 3 938 | 3 400 | 7 338 |
| 60-64 | 2 633 | 2 302 | 4 935 |
| 65+ | 3 839 | 3 702 | 7 541 |
| Jumlah/Total | 82 190 | 77 328 | 159 518 |

Catatan/Note: -

Sumber/Source: Sensus Penduduk 2020/Population Census 2020

Tabel 3.1.3 **Penduduk Menurut Kecamatan dan Jenis Kelamin di Kabupaten Bintan, 2020**
Table *Population by Subdistrict and Sex in Bintan Regency, 2020*

| Kecamatan Subdistrict | Jenis Kelamin Sex | | Jumlah Total |
|--------------------------|----------------------|---------------------|-----------------|
| | Laki-laki Male | Perempuan Female | |
| (1) | (2) | (3) | (4) |
| Teluk Bintan | 6 055 | 5 312 | 11 367 |
| Bintan Utara | 11 395 | 11 132 | 22 527 |
| Teluk Sebong | 9 455 | 8 779 | 18 234 |
| Seri Kuala Lobam | 9 017 | 8 895 | 17 912 |
| Bintan Timur | 23 561 | 22 368 | 45 929 |
| Gunung Kijang | 7 777 | 7 019 | 14 796 |
| Mantang | 2 203 | 1 959 | 4 162 |
| Bintan Pesisir | 3 566 | 3 291 | 6 857 |
| Toapaya | 6 624 | 6 219 | 12 843 |
| Tambelan | 2 537 | 2 354 | 4 891 |
| Bintan | 82 190 | 77 328 | 159 518 |

Catatan/Note:

Sumber/Source: Sensus Penduduk 2020/Population Census 2020

Tabel
Table 3.1.4**Banyaknya Kartu Keluarga Menurut Kecamatan di
Kabupaten Bintan, 2020**
Number of Household Cards in Bintan Regency, 2020

| Kecamatan <i>Subdistrict</i> | Kartu Keluarga <i>Family Card</i> |
|----------------------------------------|---------------------------------------------|
| (1) | (2) |
| Teluk Bintan | 3 564 |
| Bintan Utara | 6 998 |
| Teluk Sebong | 5 559 |
| Seri Kuala Lobam | 5 188 |
| Bintan Timur | 14 216 |
| Gunung Kijang | 4 663 |
| Mantang | 1 305 |
| Bintan Pesisir | 2 117 |
| Toapaya | 4 029 |
| Tambelan | 1 543 |
| Bintan | 49 182 |

Catatan/Note:

Sumber/Source: Dinas Kependudukan dan Pencatatan Sipil Kabupaten Bintan/*Population and Civil Registration Agency of Bintan Regency*

3.2 KETENAGAKERJAAN EMPLOYMENT

Tabel 3.2.1 **Penduduk Berumur 15 Tahun ke Atas Menurut Kelompok Umur dan Jenis Kegiatan Selama Seminggu yang Lalu di Kabupaten Bintan, 2020**
Population 15 Years of Age and Over by Age Group and Type of Activity During the Previous Week in Bintan Regency, 2020

| Kelompok Umur Age Group | Angkatan Kerja/Economically Active | | | | Jumlah Angkatan Kerja Total of Economically Active |
|----------------------------|------------------------------------|--------------------------------------------------------|-----------------------------------|--------------|-------------------------------------------------------|
| | Bekerja Working | Pengangguran ¹ Unemployment ¹ | | Jumlah Total | |
| | | Pernah Bekerja Ever Worked | Tidak Pernah Bekerja Never Worked | | |
| (1) | (2) | (3) | (4) | (5) | (6) |
| 15-19 | 2 360 | 103 | 958 | 1 061 | 3 421 |
| 20-24 | 6 243 | 1 583 | 521 | 2 104 | 8 347 |
| 25-29 | 8 574 | 279 | 109 | 388 | 8 962 |
| 30-34 | 8 053 | 419 | 236 | 655 | 8 708 |
| 35-39 | 9 845 | 484 | 128 | 612 | 10 457 |
| 40-44 | 8 977 | 411 | 112 | 523 | 9 500 |
| 45-49 | 8 349 | 120 | 14 | 134 | 8 483 |
| 50-54 | 5 791 | 418 | 249 | 667 | 6 458 |
| 55-59 | 3 812 | 342 | 115 | 457 | 4 269 |
| 60+ | 5 870 | 0 | 0 | 0 | 5 870 |
| Bintan | 67 874 | 4 159 | 2 442 | 6 601 | 74 475 |

Berlanjut/To be Continued Table ...

Lanjutan Tabel/*Continued Table* 3.2.1

| Kelompok Umur <i>Age Group</i> | Persentase Bekerja terhadap Angkatan Kerja <i>Percentage of Working to Economically Active</i> | Bukan Angkatan Kerja <i>Not Economically Active</i> | | | Jumlah Bukan Angkatan Kerja <i>Total of Not Economically Active</i> |
|-----------------------------------|---------------------------------------------------------------------------------------------------|--------------------------------------------------------|-----------------------------------------------|--------------------------|------------------------------------------------------------------------|
| | | Sekolah <i>Attending School</i> | Mengurus Rumah Tangga <i>House-keeping</i> | Lainnya <i>Others</i> | |
| (1) | (7) | (8) | (9) | (10) | (11) |
| 15-19 | 68,99 | 9 778 | 695 | 321 | 10 794 |
| 20-24 | 74,79 | 2 355 | 1 846 | 453 | 4 654 |
| 25-29 | 95,67 | 0 | 3 357 | 203 | 3 560 |
| 30-34 | 92,48 | 0 | 3 031 | 112 | 3 143 |
| 35-39 | 94,15 | 0 | 3 392 | 0 | 3 392 |
| 40-44 | 94,49 | 0 | 3 592 | 293 | 3 885 |
| 45-49 | 98,42 | 0 | 2 789 | 72 | 2 861 |
| 50-54 | 89,67 | 0 | 3 064 | 323 | 3 387 |
| 55-59 | 89,29 | 0 | 2 099 | 488 | 2 587 |
| 60+ | 100,00 | 0 | 5 987 | 2 798 | 8 785 |
| Bintan | 91,14 | 12 133 | 29 852 | 5 063 | 47 048 |

 Berlanjut/*To be Continued Table* ...

Lanjutan Tabel/*Continued Table 3.2.1*

| Kelompok Umur <i>Age Group</i> | Jumlah <i>Total</i> | Persentase Angkatan Kerja terhadap Penduduk Usia Kerja <i>Percentage of Economically Active to Working Age Population</i> |
|-----------------------------------|------------------------|-------------------------------------------------------------------------------------------------------------------------------------|
| (1) | (12) | (13) |
| 15-19 | 14 215 | 24,07 |
| 20-24 | 13 001 | 64,20 |
| 25-29 | 12 522 | 71,57 |
| 30-34 | 11 851 | 73,48 |
| 35-39 | 13 849 | 75,51 |
| 40-44 | 13 385 | 70,97 |
| 45-49 | 11 344 | 74,78 |
| 50-54 | 9 845 | 65,60 |
| 55-59 | 6 856 | 62,27 |
| 60+ | 14 655 | 40,05 |
| Bintan | 121 523 | 61,28 |

Catatan/*Note*:¹

1. Mencari pekerjaan/*Looking for work*
2. Mempersiapkan usaha/*Establishing a new business/firm*
3. Merasa tidak mungkin mendapat pekerjaan/*Hopeless of job*
4. Sudah punya pekerjaan tetapi belum mulai bekerja/*Have a job in future start*

Sumber/*Source*: BPS, Survei Angkatan Kerja Nasional (Sakernas) Agustus/BPS-Statistics Indonesia, August National Labor Force Survey

Tabel
Table 3.2.2

Jumlah Penduduk Berumur 15 Tahun Keatas Menurut Jenis Kegiatan Selama Seminggu yang Lalu dan Jenis Kelamin di Kabupaten Bintan, 2020
Population Aged 15 Years and Over by Type of Activity During The Previous Week and Sex in Bintan Regency, 2020

| Kegiatan Utama <i>Main Activity</i> | Jenis Kelamin/Sex | | |
|----------------------------------------------------------|--------------------------|----------------------------|------------------------|
| | Laki-Laki <i>Male</i> | Perempuan <i>Female</i> | Jumlah <i>Total</i> |
| (1) | (2) | (3) | (4) |
| Angkatan Kerja/<i>Economically Active</i> | 52 129 | 22 346 | 74 475 |
| Bekerja/ <i>Working</i> | 47 464 | 20 410 | 67 874 |
| Pengangguran Terbuka <i>Unemployment</i> | 4 665 | 1 936 | 6 601 |
| Bukan Angkatan Kerja/<i>Economically Inactive</i> | 11 142 | 35 906 | 47 048 |
| Sekolah/ <i>Attending School</i> | 5 899 | 6 234 | 12 133 |
| Mengurus Rumah Tangga <i>Housekeeping</i> | 1 792 | 28 060 | 29 852 |
| Lainnya/ <i>Others</i> | 3 451 | 1 612 | 5 063 |
| Jumlah/<i>Total</i> | 63 271 | 58 252 | 121 523 |

Catatan/*Note*: -

Sumber/*Source*: BPS, Survei Angkatan Kerja Nasional (Sakernas) Agustus/BPS-*Statistics Indonesia, August National Labor Force Survey*

Tabel
Table 3.2.3

Penduduk Berumur 15 Tahun ke Atas Menurut Pendidikan Tertinggi yang Ditamatkan dan Jenis Kegiatan Selama Seminggu yang Lalu di Kabupaten Bintan, 2020
Population 15 Years of Age and Over by Educational Attainment and Type of Activity During the Previous Week in Bintan Regency, 2020

| Pendidikan Tertinggi yang Ditamatkan ¹ <i>Educational Attainment¹</i> | Angkatan Kerja/ <i>Economically Active</i> | | | Persentase Bekerja terhadap Angkatan Kerja <i>Percentage of Working to Economically Active</i> |
|------------------------------------------------------------------------------------------------|--------------------------------------------|--------------------------------------------------------------|--------------------------------------------------------------|---------------------------------------------------------------------------------------------------|
| | Bekerja <i>Ever Worked</i> | Pengangguran ² <i>Unemployment²</i> | Jumlah Angkatan Kerja <i>Total of Economically Active</i> | |
| (1) | (2) | (3) | (4) | (5) |
| 0 | 21 349 | 1 150 | 22 499 | 94,89 |
| 1 | 10 691 | 1 054 | 11 745 | 91,03 |
| 2 | 26 048 | 3 663 | 29 711 | 87,67 |
| 3 | 9 786 | 734 | 10 520 | 93,02 |
| Jumlah/Total | 67 874 | 6 601 | 74 475 | 91,14 |

Berlanjut/*To be Continued Table ...*

Lanjutan Tabel/*Continued Table* 3.2.3

| Pendidikan Tertinggi yang Ditamatkan¹ <i>Educational Attainment¹</i> | Bukan Angkatan Kerja <i>Not Economically Active</i> | Jumlah Total | Persentase Angkatan Kerja terhadap Penduduk Usia Kerja <i>Percentage of Economically Active to Working Age Population</i> |
|------------------------------------------------------------------------------------------------------|---------------------------------------------------------------|---------------------|-------------------------------------------------------------------------------------------------------------------------------------|
| (1) | (6) | (7) | (8) |
| 0 | 17 473 | 39 972 | 56,29 |
| 1 | 13 402 | 25 147 | 46,71 |
| 2 | 14 466 | 44 177 | 67,25 |
| 3 | 1 707 | 12 227 | 86,04 |
| Jumlah/Total | 47 048 | 121 523 | 61,28 |

Catatan/*Note*:
¹ 0. ≤ Sekolah Dasar (SD)/≤ *Primary School*
 1. Sekolah Menengah Pertama/*Junior High School*
 2. Sekolah Menengah Atas/*Senior High School*
 3. Perguruan Tinggi/*Collage*

² 1. Mencari pekerjaan/*Looking for work*
 2. Mempersiapkan usaha/*Establishing a new business/firm*
 3. Merasa tidak mungkin mendapat pekerjaan/*Hopeless of job*
 4. Sudah punya pekerjaan tetapi belum mulai bekerja/*Have a job in future start*

Sumber/*Source*: BPS, Survei Angkatan Kerja Nasional (Sakernas) Agustus/BPS-Statistics Indonesia, August National Labor Force Survey

Tabel
Table 3.2.4

Penduduk Berumur 15 Tahun Ke Atas yang Bekerja Selama Seminggu yang Lalu Menurut Status Pekerjaan Utama dan Lapangan Pekerjaan Utama di Kabupaten Bintan, 2020
Population 15 Years of Age and Over who Worked During The Previous Week by Main Employment Status and Main Industry in Bintan Regency, 2020

| Status Pekerjaan Utama Main Employment Status | Lapangan Pekerjaan Utama ¹ Main Industry ¹ | | | Jumlah Total |
|----------------------------------------------------------------------------------------------------------------------|---------------------------------------------------------------------|---------------|---------------|-----------------|
| | 1 | 2 | 3 | |
| (1) | (2) | (3) | (4) | (5) |
| Berusaha sendiri <i>Own account worker</i> | 9 504 | 1 766 | 7 613 | 18 883 |
| Berusaha dibantu buruh tidak tetap/buruh tidak dibayar <i>Employer assisted by temporary worker/unpaid worker</i> | 175 | 556 | 822 | 1 553 |
| Berusaha dibantu buruh tetap/buruh dibayar <i>Employer assisted by permanent worker/paid worker</i> | 590 | 305 | 889 | 1 784 |
| Buruh/Karyawan/Pegawai <i>Employee</i> | 3 687 | 13 559 | 19 935 | 37 181 |
| Pekerja bebas <i>Casual worker</i> | 1 203 | 2 303 | 1 600 | 5 106 |
| Pekerja keluarga/tak dibayar <i>Family worker/unpaid worker</i> | 591 | 931 | 1 845 | 3 367 |
| Jumlah/Total | 15 750 | 19 420 | 32 704 | 67 874 |

Catatan/Note: ¹ 1. Pertanian/Agriculture
2. Industri Pengolahan/Manufacturing Industry
3. Jasa/Services

Sumber/Source: BPS, Survei Angkatan Kerja Nasional (Sakernas) Agustus/BPS-Statistics Indonesia, August National Labor Force Survey

Tabel
Table 3.2.5

Penduduk Berumur 15 Tahun Ke Atas yang Bekerja Selama Seminggu yang Lalu Menurut Status Pekerjaan Utama dan Jenis Kelamin di Kabupaten Bintan, 2020
Population 15 Years of Age and Over who Worked During The Previous Week by Main Employment Status and Sex in Bintan Regency, 2020

| Status Pekerjaan Utama <i>Main Employment Status</i> | Laki-Laki <i>Male</i> | Perempuan <i>Female</i> | Jumlah <i>Total</i> |
|----------------------------------------------------------------------------------------------------------------------|--------------------------|----------------------------|------------------------|
| (1) | (2) | (3) | (4) |
| Berusaha sendiri <i>Own account worker</i> | 12 951 | 5 932 | 18 883 |
| Berusaha dibantu buruh tidak tetap/buruh tidak dibayar <i>Employer assisted by temporary worker/unpaid worker</i> | 1 267 | 286 | 1 553 |
| Berusaha dibantu buruh tetap/buruh dibayar <i>Employer assisted by permanent worker/paid worker</i> | 1 609 | 175 | 1 784 |
| Buruh/Karyawan/Pegawai/ <i>Employee</i> | 26 381 | 10 800 | 37 181 |
| Pekerja bebas <i>Casual worker</i> | 3 917 | 1 189 | 5 106 |
| Pekerja keluarga/tak dibayar <i>Family worker/unpaid worker</i> | 1 339 | 2 028 | 3 367 |
| Jumlah/Total | 47 464 | 20 410 | 67 874 |

Catatan/Note: -

Sumber/Source: BPS, Survei Angkatan Kerja Nasional (Sakernas) Agustus/BPS-Statistics Indonesia, August National Labor Force Survey

Tabel
Table 3.2.6

Penduduk Berumur 15 Tahun ke Atas yang Bekerja Selama Seminggu yang Lalu Menurut Jumlah Jam Kerja pada Pekerjaan Utama dan Lapangan Pekerjaan Utama di Kabupaten Bintan, 2020
Population 15 Years of Age and Over who Worked During The Previous Week by Total Working Hours on Main Job and Main Industry in Bintan Regency, 2020

| Jumlah Jam Kerja pada Pekerjaan Utama <i>Total Working Hours on Main Job (jam/hours)</i> | Lapangan Pekerjaan Utama ¹ <i>Main Industry¹</i> | | | Jumlah Total |
|---------------------------------------------------------------------------------------------|---------------------------------------------------------------------------|---------------|---------------|---------------|
| | 1 | 2 | 3 | |
| (1) | (2) | (3) | (4) | (5) |
| 0 ² | 366 | 323 | 1 147 | 1 836 |
| 1–14 | 1 057 | 217 | 2 077 | 3 351 |
| 15–34 | 6 047 | 1 290 | 7 065 | 14 402 |
| 35+ | 8 280 | 17 590 | 22 415 | 48 285 |
| Jumlah/Total | 15 750 | 19 420 | 32 704 | 67 874 |

Catatan/Note: ¹ 1. Pertanian/Agriculture
2. Industri Pengolahan/Manufacturing Industry
3. Jasa/Services

² Sementara tidak bekerja/Temporarily not working

Sumber/Source: BPS, Survei Angkatan Kerja Nasional (Sakernas) Agustus/BPS-Statistics Indonesia, August National Labor Force Survey

Tabel
Table 3.2.7

Penduduk Berumur 15 Tahun ke Atas yang Bekerja Selama Seminggu yang Lalu Menurut Lapangan Pekerjaan Utama dan Pendidikan Tertinggi yang Ditamatkan di Kabupaten Bintan, 2020
Population 15 Years of Age and Over who Worked During The Previous Week by Main Industry and Educational Attainment in Bintan Regency, 2020

| Lapangan Pekerjaan Utama ¹ Main Industry ¹ | Pendidikan Tertinggi yang Ditamatkan Educational Attainment | | | | Jumlah Total |
|---------------------------------------------------------------------|----------------------------------------------------------------|---------------------------|---------------------------|-----------------------------|---------------|
| | ≤ SD ≤ Elementary School | SMP Junior High School | SMA Senior High School | Perguruan Tinggi College | |
| (1) | (2) | (3) | (4) | (5) | (6) |
| 1 | 10 065 | 2 668 | 2 610 | 407 | 15 750 |
| 2 | 4 615 | 3 727 | 10 274 | 804 | 19 420 |
| 3 | 6 669 | 4 296 | 13 164 | 8 575 | 32 704 |
| Jumlah/Total | 21 349 | 10 691 | 26 048 | 9 786 | 67 874 |

Catatan/Note: ¹ 1. Pertanian/Agriculture
 2. Industri Pengolahan/Manufacturing Industry
 3. Jasa/Services

Sumber/Source: BPS, Survei Angkatan Kerja Nasional (Sakernas) Agustus/BPS-Statistics Indonesia, August National Labor Force Survey

Tabel
Table 3.2.8

Penduduk Berumur 15 Tahun Ke Atas yang Bekerja Selama Seminggu yang Lalu Menurut Jumlah Jam Kerja Pada Pekerjaan Utama dan Jenis Kelamin di Kabupaten Bintan, 2020
Population 15 Years of Age and Over who Worked During The Previous Week by Total Working Hours on Main Job and Sex in Bintan Regency, 2020

| Jumlah Jam Kerja pada Pekerjaan Utama <i>Total Working Hours on Main Job</i> (jam/hours) | Laki-laki <i>Male</i> | Perempuan <i>Female</i> | Jumlah Total |
|-------------------------------------------------------------------------------------------------------|---------------------------------|-----------------------------------|---------------------|
| (1) | (2) | (3) | (4) |
| 0 ¹ | 1 285 | 551 | 1 836 |
| 1-14 | 2 100 | 978 | 3 078 |
| 15-24 | 3 628 | 2 180 | 5 808 |
| 25-34 | 4 638 | 2 734 | 7 372 |
| 35-40 | 8 412 | 5 580 | 13 992 |
| 41+ | 27 401 | 8 387 | 35 788 |
| Jumlah/Total | 47 464 | 20 410 | 67 874 |

Catatan/Note: ¹ Sementara tidak bekerja/*Temporarily not working*

Sumber/Source: BPS, Survei Angkatan Kerja Nasional (Sakernas) Agustus/BPS-Statistics Indonesia, August National Labor Force Survey

Tabel 3.2.9
Table

Penduduk Berumur 15 Tahun Ke Atas yang Bekerja Selama Seminggu yang Lalu Jumlah Jam Kerja Seluruhnya dan Jenis Kelamin di Kabupaten Bintan, 2020
Population 15 Years of Age and Over who Worked During The Previous Week by Total Working Hours and Sex in Bintan Regency, 2020

| Jumlah Jam Kerja pada Pekerjaan Utama <i>Total Working Hours on Main Job (jam/hours)</i> | Laki-Laki <i>Male</i> | Perempuan <i>Female</i> | Jumlah Total |
|----------------------------------------------------------------------------------------------------|---------------------------------|-----------------------------------|---------------------|
| (1) | (2) | (3) | (4) |
| 0 ¹ | 1 285 | 551 | 1 836 |
| 1-14 | 2 222 | 1 129 | 3 351 |
| 15-24 | 4 760 | 2 328 | 7 088 |
| 25-34 | 4 723 | 2 591 | 7 314 |
| 35-40 | 7 910 | 5 581 | 13 491 |
| 41+ | 26 564 | 8 230 | 34 794 |
| Jumlah/Total | 47 464 | 20 410 | 67 874 |

Catatan/Note: ¹ Sementara tidak bekerja/*Temporarily not working*

Sumber/Source: BPS, Survei Angkatan Kerja Nasional (Sakernas) Agustus/BPS-Statistics Indonesia, August National Labor Force Survey

Tabel
Table 3.2.10

Penduduk Berumur 15 Tahun ke Atas yang Bekerja Selama Seminggu yang Lalu Menurut Kelompok Umur dan Jumlah Jam Kerja Seluruhnya di Kabupaten Bintan, 2020
Population 15 Years of Age and Over who Worked During The Previous Week by Age Group and Total Working Hours in Bintan Regency, 2020

| Kelompok Umur Age Group | Jumlah Jam Kerja Seluruhnya (jam) Total Working Hours (hours) | | | | Jumlah Total |
|----------------------------|------------------------------------------------------------------|--------------|---------------|---------------|---------------|
| | 0 ¹ | 1–14 | 15–34 | 35+ | |
| (1) | (2) | (3) | (4) | (5) | (6) |
| 15–19 | 53 | 560 | 607 | 1 140 | 2 360 |
| 20–24 | 65 | 0 | 1 395 | 4 783 | 6 243 |
| 25–29 | 279 | 107 | 1 672 | 6 516 | 8 574 |
| 30–34 | 91 | 280 | 1 381 | 6 301 | 8 053 |
| 35–39 | 206 | 125 | 1 574 | 7 940 | 9 845 |
| 40–44 | 343 | 253 | 1 453 | 6 928 | 8 977 |
| 45–49 | 294 | 178 | 1 489 | 6 388 | 8 349 |
| 50–54 | 300 | 174 | 972 | 4 345 | 5 791 |
| 55–59 | 108 | 158 | 1 142 | 2 404 | 3 812 |
| 60+ | 97 | 1 243 | 1 495 | 3 035 | 5 870 |
| Jumlah/Total | 1 836 | 3 078 | 13 180 | 49 780 | 67 874 |

Catatan/Note: ¹ Sementara tidak bekerja/Temporarily not working

Sumber/Source: BPS, Survei Angkatan Kerja Nasional (Sakernas) Agustus/BPS-Statistics Indonesia, August National Labor Force Survey

Tabel 3.2.11
Table

Penduduk Berumur 15 Tahun Keatas yang Bekerja Selama Seminggu yang Lalu Menurut Kelompok Umur dan Jenis Kelamin di Kabupaten Bintan, 2020
Population 15 Years of Age and Over who Worked During The Previous Week by Age Group and Sex in Bintan Regency, 2020

| Kelompok Umur <i>Age Group</i> | Laki-Laki <i>Male</i> | Perempuan <i>Female</i> | Jumlah <i>Total</i> |
|------------------------------------------|---------------------------------|-----------------------------------|-------------------------------|
| (1) | (2) | (3) | (4) |
| 15–19 | 1 782 | 578 | 2 360 |
| 20–24 | 4 171 | 2 072 | 6 243 |
| 25–29 | 5 540 | 3 034 | 8 574 |
| 30–34 | 5 469 | 2 584 | 8 053 |
| 35–39 | 6 806 | 3 039 | 9 845 |
| 40–44 | 6 166 | 2 811 | 8 977 |
| 45–49 | 5 872 | 2 477 | 8 349 |
| 50–54 | 3 943 | 1 848 | 5 791 |
| 55–59 | 2 838 | 974 | 3 812 |
| 60+ | 4 877 | 993 | 5 870 |
| Jumlah/Total | 47 464 | 20 410 | 67 874 |

Catatan/Note: -

Sumber/Source: BPS, Survei Angkatan Kerja Nasional (Sakernas) Agustus/BPS-Statistics Indonesia, August National Labor Force Survey

Tabel
Table 3.2.12

Penduduk Berumur 15 Tahun ke Atas yang Bekerja Selama Seminggu yang Lalu Menurut Status Pekerjaan Utama dan Pendidikan Tertinggi yang Ditamatkan di Kabupaten Bintn, 2020
Population 15 Years of Age and Over who Worked During The Previous Week by Main Industry and Educational Attainment in Bintan Regency, 2020

| Status Pekerjaan Utama <i>Main Employment Status</i> | SD/MI <i>Elementary School</i> | SMP/MTs <i>Junior High School</i> | SMA/SMK/MA <i>Senior High School</i> | Perguruan Tinggi <i>College</i> | Jumlah Total |
|------------------------------------------------------------------------------------------------------------------------|------------------------------------------|---------------------------------------------|------------------------------------------------|-------------------------------------------|---------------------|
| (1) | (2) | (3) | (4) | (5) | (6) |
| Berusaha sendiri <i>Own account worker</i> | 10 292 | 3 300 | 4 760 | 531 | 18 883 |
| Berusaha dibantu buruh tidak tetap/ buruh tidak dibayar <i>Employer assisted by temporary worker/ unpaid worker</i> | 548 | 593 | 412 | 0 | 1 553 |
| Berusaha dibantu buruh tetap/buruh dibayar <i>Employer assisted by permanent worker/ paid worker</i> | 975 | 263 | 318 | 228 | 1 784 |
| Buruh/Karyawan/ Pegawai <i>Employee</i> | 6 426 | 4 439 | 18 162 | 8 154 | 37 181 |
| Pekerja bebas <i>Casual worker</i> | 1 845 | 1 330 | 1 294 | 637 | 5 106 |
| Pekerja keluarga/Tak dibayar <i>Family worker</i> | 1 263 | 766 | 1 102 | 236 | 3 367 |
| Jumlah/Total | 21 349 | 10 691 | 26 048 | 9 786 | 67 874 |

Catatan/Note: -

Sumber/Source: BPS, Survei Angkatan Kerja Nasional (Sakernas) Agustus/BPS-Statistics Indonesia, August National Labor Force Survey

Tabel
Table 3.2.13

Penduduk Berumur 15 Tahun Ke Atas yang Bekerja Selama Seminggu yang Lalu Menurut Lapangan Pekerjaan Utama dan Jenis Kelamin di Kabupaten Bintan, 2020
Population 15 Years of Age and Over who Worked During The Previous Week by Main Industry and Sex in Bintan Regency, 2020

| Lapangan Pekerjaan Utama ¹ <i>Main Industry¹</i> | Laki-Laki <i>Male</i> | Perempuan <i>Female</i> | Jumlah <i>Total</i> |
|---------------------------------------------------------------------------|--------------------------|----------------------------|------------------------|
| (1) | (2) | (3) | (4) |
| 1 | 14 575 | 1 175 | 15 750 |
| 2 | 15 923 | 3 497 | 19 420 |
| 3 | 16 966 | 15 738 | 32 704 |
| Jumlah/Total | 47 464 | 20 410 | 67 874 |

Catatan/Note: ¹ 1. Pertanian/Agriculture
2. Industri Pengolahan/Manufacturing Industry
3. Jasa/Services

Sumber/Source: BPS, Survei Angkatan Kerja Nasional (Sakernas) Agustus/BPS-Statistics Indonesia, August National Labor Force Survey

Tabel 3.2.14 **Tingkat Pengangguran Terbuka (TPT) dan Tingkat Partisipasi Angkatan Kerja (TPAK) di Kabupaten Bintan, 2011-2020**
Unemployment Rate (UR) and Labor Force Participation Rate (LFPR) in Bintan Regency, 2011-2020

| Tahun Year | TPT/UR | TPAK/LFPR |
|---------------|--------|-----------|
| (1) | (2) | (3) |
| 2020 | 8,86 | 61,28 |
| 2019 | 8,68 | 61,98 |
| 2018 | 5,89 | 62,34 |
| 2017 | 8,08 | 62,19 |
| 2016 | ... | ... |
| 2015 | 6,88 | 62,83 |
| 2014 | 8,12 | 64,95 |
| 2013 | 6,57 | 61,92 |
| 2012 | 7,45 | 62,19 |
| 2011 | 8,65 | 60,13 |

Catatan/Note: -
 Sumber/Source: BPS, Survei Angkatan Kerja Nasional (Sakernas) Agustus/BPS-Statistics Indonesia, August National Labor Force Survey

Tabel
Table 3.2.15

Pencari Kerja Terdaftar, Lowongan Kerja Terdaftar, dan Penempatan/Pemenuhan Tenaga Kerja Menurut Bulan dan Jenis Kelamin di Kabupaten Bintan, 2020
Number of Registered Job Applicants, Registered Job Vacancies, and Placement of Workers by Month and Sex in Bintan Regency, 2020

| Bulan Month | Pencari Kerja Terdaftar Registered Job Applicants | | |
|----------------|------------------------------------------------------|---------------------|-----------------|
| | Laki-Laki Male | Perempuan Female | Jumlah Total |
| (1) | (2) | (3) | (4) |
| Januari | 91 | 106 | 197 |
| Februari | 56 | 73 | 129 |
| Maret | 27 | 49 | 76 |
| April | 37 | 43 | 80 |
| Mei | 37 | 78 | 115 |
| Juni | 286 | 275 | 561 |
| Juli | 497 | 199 | 696 |
| Agustus | 235 | 78 | 313 |
| September | 127 | 109 | 236 |
| Oktober | 343 | 143 | 486 |
| November | 166 | 176 | 342 |
| Desember | 206 | 136 | 342 |
| 2020 | 2 108 | 1 465 | 3 573 |

Berlanjut/*To Be Continued ...*

Lanjutan Tabel/*Continued Table 3.2.15*

| Bulan Month | Lowongan Kerja Terdaftar Registered Job Vacancies | | |
|----------------|------------------------------------------------------|---------------------|-----------------|
| | Laki-Laki Male | Perempuan Female | Jumlah Total |
| (1) | (5) | (6) | (7) |
| Januari | 18 | 33 | 51 |
| Februari | 10 | 15 | 25 |
| Maret | 12 | 62 | 74 |
| April | 63 | 79 | 142 |
| Mei | 30 | 79 | 109 |
| Juni | 87 | 56 | 143 |
| Juli | 50 | 72 | 122 |
| Agustus | 8 | 7 | 15 |
| September | 352 | 9 | 361 |
| Oktober | 421 | 27 | 448 |
| November | 70 | 69 | 139 |
| Desember | 77 | 16 | 93 |
| 2020 | 1 198 | 524 | 1 722 |

Berlanjut/*To Be Continued ...*

Lanjutan Tabel/*Continued Table* 3.2.15

| Bulan Month | Penempatan/Pemenuhan Tenaga Kerja Placement of Workers | | |
|----------------|-----------------------------------------------------------|---------------------|-----------------|
| | Laki-Laki Male | Perempuan Female | Jumlah Total |
| (1) | (8) | (9) | (10) |
| Januari | 18 | 33 | 51 |
| Februari | 10 | 15 | 25 |
| Maret | 12 | 62 | 74 |
| April | 63 | 79 | 142 |
| Mei | 30 | 79 | 109 |
| Juni | 87 | 56 | 143 |
| Juli | 50 | 72 | 122 |
| Agustus | 8 | 7 | 15 |
| September | 352 | 9 | 361 |
| Oktober | 421 | 27 | 448 |
| November | 70 | 69 | 139 |
| Desember | 77 | 16 | 93 |
| 2020 | 1 198 | 524 | 1 722 |

Catatan/Note: -

Sumber/Source: Dinas Tenaga Kerja Kabupaten Bintan/Manpower Agency of Bintan Regency

Tabel 3.2.16 **Pencari Kerja Terdaftar Menurut Pendidikan Tertinggi yang Ditamatkan dan Jenis Kelamin di Kabupaten Bintan, 2020**
Table 3.2.16 **Number of Registered Job Applicants by Educational Attainment and Sex in Bintan Regency, 2020**

| Pendidikan Tertinggi yang Ditamatkan¹ <i>Educational Attainment¹</i> | Laki-Laki <i>Male</i> | Perempuan <i>Female</i> | Jumlah <i>Total</i> |
|------------------------------------------------------------------------------------------------------|---------------------------------|-----------------------------------|-------------------------------|
| (1) | (2) | (3) | (4) |
| 0 | 0 | 0 | 0 |
| 1 | 12 | 1 | 13 |
| 2 | 42 | 4 | 46 |
| 3 | 142 | 46 | 188 |
| 4 | 948 | 754 | 1 702 |
| 5 | 744 | 488 | 1 232 |
| 6 | 63 | 37 | 100 |
| 7 | 157 | 135 | 292 |
| Jumlah/Total | 2 108 | 1 465 | 3 573 |

Catatan/Note: ¹ 0. Tidak/belum pernah sekolah/No schooling
 1. Tidak/belum tamat SD/Not/not yet completed primary school
 2. Sekolah Dasar/Primary School
 3. Sekolah Menengah Pertama/Junior High School
 4. Sekolah Menengah Atas (Umum)/Senior High School (General)
 5. Sekolah Menengah Atas (Kejuruan)/Senior High School (Vocational)
 6. Diploma I/II/III/Akademi/Diploma I/II/III/Academy
 7. Universitas/University

Sumber/Source: Dinas Tenaga Kerja Kabupaten Bintan/ Manpower Agency of Bintan Regency

Tabel
Table 3.2.17

**Rata-rata Upah/Gaji Bersih Sebulan Pekerja Formal¹
Menurut Lapangan Pekerjaan Utama (rupiah) di
Kabupaten Bintan, 2018-2020**
*Average of Net Wage/Salary per Month of Informal
Employee¹ by Main Industry (rupiahs) in Bintan Regency,
2018-2020*

| Tahun Year | Lapangan Pekerjaan Utama ² Main Industry ² | | | Jumlah Total |
|---------------|---------------------------------------------------------------------|-----------|-----------|-----------------|
| | 1 | 2 | 3 | |
| (1) | (2) | (3) | (4) | (5) |
| 2020 | 2 653 835 | 4 328 235 | 2 991 382 | 3 445 427 |
| 2019 | 2 393 332 | 3 549 076 | 3 212 681 | 3 276 488 |
| 2018 | 2 274 919 | 2 795 802 | 2 922 776 | 2 760 548 |

Catatan/Note: ¹ 1. Pertanian/Agriculture
2. Industri Pengolahan/Manufacturing Industry
3. Jasa/Services

Sumber/Source: BPS, Survei Angkatan Kerja Nasional (Sakernas) Agustus/BPS-Statistics Indonesia, August National Labor Force Survey

Tabel 3.2.18 **Rata-rata Pendapatan Bersih Sebulan Pekerja Informal¹ Menurut Lapangan Pekerjaan Utama (rupiah) di Kabupaten Bintan, 2018-2019**
Table 3.2.18 **Average of Net Wage/Salary per Month of Informal Employee¹ by Main Industry (rupiahs) in Bintan Regency, 2018-2019**

| Tahun Year | Lapangan Pekerjaan Utama ² Main Industry ² | | | Jumlah Total |
|---------------|---------------------------------------------------------------------|-----------|-----------|-----------------|
| | 1 | 2 | 3 | |
| (1) | (2) | (3) | (4) | (5) |
| 2020 | 1 462 455 | 3 217 297 | 1 809 865 | 1 893 533 |
| 2019 | 2 126 334 | 2 365 438 | 2 445 948 | 2 308 326 |
| 2018 | 2 193 947 | 1 594 756 | 2 190 203 | 2 127 117 |

Catatan/Note: ¹ 1. Pertanian/Agriculture
 2. Industri Pengolahan/Manufacturing Industry
 3. Jasa/Services

Sumber/Source: BPS, Survei Angkatan Kerja Nasional (Sakernas) Agustus/BPS-Statistics Indonesia, August National Labor Force Survey

Tabel
Table 3.2.19

Rata-rata Pendapatan Bersih Sebulan Pekerja Informal¹ Menurut Pendidikan Tertinggi yang Ditamatkan (rupiah) di Kabupaten Bintan, 2020
Average of Net Wage/Salary per Month of Informal Employee¹ by Educational Attainment (rupiahs) in Bintan Regency, 2020

| Tahun Year | Pendidikan Tertinggi/Educational Attainment | | | | | Jumlah Total |
|---------------|---------------------------------------------------------------------------------------------|-------------------------|----------------------------|------------------------------------------|-----------------------------|-----------------|
| | Tidak Pernah Sekolah/ Belum Tamat SD No Schooling/ Didn't/ Not Yet Completed Primary School | SD/MI Elementary School | SMP/MTs Junior High School | SMA ke Atas Senior High School and Above | Perguruan Tinggi University | |
| (1) | (2) | (3) | (4) | (5) | (6) | (7) |
| 2020 | 2 278 695 | 2 933 211 | 2 699 599 | 3 655 100 | 3 912 997 | 3 445 427 |

Catatan/Note: ¹ Pekerja Informal/Informal Employee: Pekerja yang berstatus berusaha sendiri dan pekerja bebas di sektor pertanian dan nonpertanian/*Employment status are self employed, casual agricultural worker, and casual non-agricultural worker*

Sumber/Source: BPS, Survei Angkatan Kerja Nasional (Sakernas) Agustus/BPS-Statistics Indonesia, August National Labor Force Survey

Tabel
Table 3.2.20

Rata-rata Pendapatan Bersih Sebulan Pekerja Informal¹ Menurut Pendidikan Tertinggi yang Ditamatkan (rupiah) di Kabupaten Bintan, 2020
Average of Net Wage/Salary per Month of Informal Employee¹ by Educational Attainment (rupiahs) in Bintan Regency, 2020

| Tahun Year | Pendidikan Tertinggi/Educational Attainment | | | | | Jumlah Total |
|---------------|------------------------------------------------------------------------------------------------|----------------------------|-------------------------------|---------------------------------------------|--------------------------------|-----------------|
| | Tidak Pernah Sekolah/ Belum Tamat SD No Schooling/ Didn't/ Not Yet Completed Primary School | SD/MI Elementary School | SMP/MTs Junior High School | SMA ke Atas Senior High School and Above | Perguruan Tinggi University | |
| (1) | (2) | (3) | (4) | (5) | (6) | (7) |
| 2020 | 1 456 611 | 1 734 967 | 1 739 743 | 2 600 261 | 1 750 599 | 1 893 533 |

Catatan/Note: ¹ Pekerja Informal/Informal Employee: Pekerja yang berstatus berusaha sendiri dan pekerja bebas di sektor pertanian dan nonpertanian/Employment status are self employed, casual agricultural worker, and casual non-agricultural worker

Sumber/Source: BPS, Survei Angkatan Kerja Nasional (Sakernas) Agustus/BPS-Statistics Indonesia, August National Labor Force Survey

Tabel
Table 3.2.21

Upah Minimum Kabupaten di Kabupaten Bintan, 2011-2020
Regency Minimum Wages in Bintan Regency, 2011-2020

| Tahun Year | Upah Minimum Kabupaten Regency Minimum Wages |
|-----------------------------|---------------------------------------------------------------|
| (1) | (2) |
| 2020 | 3 648 714 |
| 2019 | 3 362 561 |
| 2018 | 3 112 618 |
| 2017 | 2 863 231 |
| 2016 | 2 645 017 |
| 2015 | 2 372 213 |
| 2014 | 2 283 000 |
| 2013 | 1 900 000 |
| 2012 | 1 225 000 |
| 2011 | 975 000 |

Catatan/Note: -

Sumber/Source: Dinas Ketenagakerjaan Provinsi Kepulauan Riau/ *Employment Agency of Kepulauan Riau Province*

BAB

Chapter

04

SOSIAL DAN KESEJAHTERAAN

Social and Welfare



Angka Partisipasi Murni

Net Participation Rates

SD/MI
Elementary School

99,76

SMP/MTs
Junior High School

89,10

SMA/SMK/MA
Senior High School

80,83

Angka Partisipasi Kasar

Gross Participation Rates

SD/MI
Elementary School

106,16

SMP/MTs
Junior High School

95,66

SMA/SMK/MA
Senior High School

94,00

PENJELASAN TEKNIS

1. **Tidak/belum pernah sekolah** adalah mereka yang tidak pernah atau belum pernah terdaftar dan tidak pernah atau belum pernah aktif mengikuti pendidikan di suatu jenjang pendidikan formal. Termasuk juga yang tamat/belum tamat taman kanak-kanak tetapi tidak melanjutkan ke sekolah dasar.
2. **Masih bersekolah** adalah mereka yang terdaftar dan aktif mengikuti pendidikan formal dan nonformal (Paket A, B, atau C), baik pendidikan dasar, menengah maupun pendidikan tinggi. Bagi mahasiswa yang sedang cuti dianggap masih bersekolah.
3. **Tidak bersekolah lagi** adalah mereka yang pernah terdaftar dan aktif mengikuti pendidikan di suatu jenjang pendidikan formal dan nonformal (Paket A, B, atau C), tetapi pada saat pencacahan tidak lagi terdaftar dan tidak aktif mengikuti pendidikan.
4. **Tamat sekolah** adalah menyelesaikan pelajaran yang ditandai dengan lulus ujian akhir pada kelas atau tingkat terakhir suatu jenjang pendidikan di sekolah negeri maupun swasta dengan mendapatkan tanda tamat belajar/ijazah. Seseorang yang belum mengikuti pelajaran pada kelas tertinggi tetapi telah

TECHNICAL NOTES

1. **Not/never attending school** is someone who has never attended or never been registered in a formal education, such as primary, secondary, and tertiary education. Those who just completed kindergarten are considered as never attended school.
2. **Attending school** is someone who is currently attending primary, secondary, or tertiary education, including package A, package B, or package C. College student who postpones his/her study is considered as attending school.
3. **Not attending school anymore** is someone who had enrolled and participated in formal and non-formal education in the past including package A, package B, or package C, but currently does not attend school.
4. **Completed particular level of education** is someone who has completed particular level of education in private or public school and accepting graduation certificate. Someone who has never attended the highest grade but passed the final exam is considered as completed particular level of education.

mengikuti ujian akhir dan lulus dianggap tamat sekolah.

5. **Dapat membaca dan menulis** artinya dapat membaca dan menulis kata-kata/kalimat sederhana dengan suatu aksara tertentu.
6. **Jalur Pendidikan di Indonesia** terdiri atas 1) pendidikan formal, 2) pendidikan nonformal, dan 3) pendidikan informal yang ketiganya dapat saling melengkapi dan memperkaya (Undang-Undang No. 20 Tahun 2013 tentang Sistem Pendidikan Nasional).
7. **Jenjang Pendidikan Formal** terdiri atas pendidikan dasar, pendidikan menengah, dan pendidikan tinggi. Jenis pendidikan yang diajarkan mencakup pendidikan umum, kejuruan, akademik, profesi, vokasi, keagamaan, dan khusus.
 - a. **Pendidikan Dasar** berbentuk Sekolah Dasar (SD) dan Madrasah Ibtidaiyah (MI) atau bentuk lain yang sederajat serta Sekolah Menengah Pertama (SMP) dan Madrasah Tsanawiyah (MTs), atau bentuk lain yang sederajat.
 - b. **Pendidikan Menengah** berbentuk Sekolah Menengah Atas (SMA), Madrasah Aliyah (MA), Sekolah Menengah Kejuruan (SMK), dan
5. ***Able to read and write** is the ability to read and write at least a simple sentence in any letter of alphabets.*
6. ***The Education System in Indonesia** consists of 1) a formal education, 2) non-formal education, and 3) informal education that all three can be complementarand enriching (Law No. 20 Year 2013 about The National Education System).*
7. ***The formal Education level** consist of primary education, secondary education. The kind of education that taught consist of general education,vocational, academic, professional religious, and specific education.*
 - a. ***The Primary Education** consists of Elementary School and Islamic Elementary School or other equivalent forms and Junior High School and MTs, or other equivalent forms.*
 - b. ***The Secondary Education** consists of the senior high school, MA, Vocational School, and Vocational Madrasah Aliyah, or other equivalent forms.*

Madrasah Aliyah Kejuruan (MAK), atau bentuk lain yang sederajat.

- c. Pendidikan Tinggi** merupakan jenjang pendidikan setelah pendidikan menengah yang mencakup program pendidikan diploma, sarjana, magister, spesialis, dan doktor yang diselenggarakan oleh perguruan tinggi. Perguruan tinggi dapat berbentuk akademi, politeknik, sekolah tinggi, institut, atau universitas.
- 8. Rumah Sakit** adalah tempat pemeriksaan dan perawatan kesehatan, biasanya berada di bawah pengawasan dokter/tenaga medis, yang melayani penderita yang sakit untuk berobat rawat jalan atau rawat inap.
- 9. Rumah Sakit Bersalin** adalah rumah sakit khusus untuk persalinan, dilengkapi pelayanan spesialis pemeriksaan kehamilan, persalinan, rawat inap dan rawat jalan ibu dan anak yang berada di bawah pengawasan dokter spesialis kandungan.
- 10. Rumah Bersalin** adalah sarana pelayanan kesehatan dengan izin sebagai rumah bersalin, dilengkapi pelayanan pemeriksaan kehamilan, persalinan serta pemeriksaan
- c. The High Education** consists of the education level after the secondary education that consists of diplomas, bachelor, master, specialist, and doctoral degrees that are held by the college. The colleges can be academy, polytechnic, high school, institute, or university.
- 8. Hospital** is a place for health check, usually controlled/supervised by doctors/medical personnel to serve the ill patients to get outpatient or inpatient treatment services.
- 9. Maternity Hospital** is a specialized hospital for childbirth, has specialist inspection service to pregnancy, childbirth, hospitalization and outpatient for mothers and children that is under the supervision of an obstetrician.
- 10. Maternity House** is health care facility with a license as a maternity house, equipped with prenatal care, childbirth and examination of mothers and children which is under the

ibu dan anak yang berada di bawah pengawasan bidan senior.

11. Poliklinik adalah sarana kesehatan yang dipakai untuk pelayanan berobat jalan, biasanya berada di bawah pengawasan dokter/tenaga medis.

12. Puskesmas (Pusat kesehatan Masyarakat) adalah unit pelaksana teknis Dinas Kesehatan, Pengendalian Penduduk dan Keluarga Berencana kabupaten/ kota yang mempunyai fungsi utama sebagai penyelenggara pelayanan kesehatan tingkat pertama. Wilayah kerja puskesmas maksimal adalah satu kecamatan dan untuk dapat menjangkau wilayah kerjanya, puskesmas mempunyai jaringan pelayanan yang meliputi unit Puskesmas Pembantu (Pustu), unit Puskesmas Keliling (Puskel), dan unit bidan desa/komunitas (Peraturan Menteri Kesehatan RI No. 75 Tahun 2014 Tentang Pusat Kesehatan Masyarakat).

13. Apotek adalah suatu tempat tertentu yang digunakan untuk melakukan pekerjaan kefarmasian, dan penyaluran/ penjualan obat atau bahan farmasi dan perbekalan kesehatan lainnya kepada masyarakat yang dikelola oleh tenaga apoteker (Peraturan Menteri Kesehatan RI No. 1332

supervision of a senior midwife.

11. Polyclinic is a health facility in which to get outpatient services, usually under the control of doctor/medical personnel.

12. Public Health Center is technical implementation unit of regency health department that have the primary function as a first-level health care providers. The working area standard of public health center is one district and to reach their working areas, public health centers have a service network covering subsidiary of public health center, mobile public health center units, and midwife units (Regulation of the Minister of Health of Indonesia Number 75 Year 2014 about Public Health Center).

13. Pharmacy is a specific place that is used for pharmaceutical jobs, and distribution / sale of drugs/ pharmaceuticals and other medical supplies to people that are administered by trained pharmacist (Regulation of the Minister of Health of Indonesia Number 1332 Year 2002 about the Changes of Regulation

Tahun 2002 Tentang Perubahan Atas Peraturan Menteri Kesehatan RI No. 922/MENKES/PER/X/1993 Tentang Ketentuan dan Tata Cara Pemberian Izin Apotek).

14. **Imunisasi** adalah memasukkan kuman atau racun penyakit tertentu yang sudah dilemahkan (vaksin) ke dalam tubuh dengan cara disuntik atau diminum (ditetaskan dalam mulut) dengan maksud agar terjadi kekebalan tubuh terhadap penyakit tersebut.
15. **Keluhan kesehatan** adalah keadaan seseorang yang mengalami gangguan kesehatan atau kejiwaan, baik karena penyakit akut, penyakit kronis, kecelakaan, kriminal atau hal lain.
16. **Mengobati sendiri** adalah upaya oleh anggota rumah tangga/keluarga dengan melakukan pengobatan sendiri tanpa datang ke tempat fasilitas kesehatan atau memanggil dokter/petugas kesehatan ke rumahnya (misal minum obat modern, jamu, kerokan, kompres, kop, pijat) agar sembuh atau menjadi lebih ringan keluhan kesehatannya.
17. **BCG (*Bacillus Calmette Guerin*)** merupakan vaksinasi untuk mencegah penyakit TBC, diberikan pada bayi baru lahir atau anak, dengan suntikan pada kulit pangkal lengan atas.

of the Minister of Health of Indonesia Number 922/MENKES/PER/X/1993 about Pro-vision and Procedures for Administration of Licensed Pharmacies.

14. **Immunization** is putting enervated microbe of a certain disease into human body by injection or drinking (dropping into mounth) to make the body immune to that disease.
15. **Health complaint** is a condition where a person has health or mental problems because of acute illness, chronically illness, accident, crimes, or others.
16. **Self treatment** is an effort of household members/ family to have a health treatment by themselves without visiting health facilities or a doctor/health personnel (for instance, by taking modern medicine, herb medicine, chief with a coin, compress, cupping suction, massage) in order to recover from illness or reduce the health complaint.
17. **BCG (*Bacillus Calmette Guerin*)** is a vaccine to prevent TBC disease, given to newborns or children, by injection at the base of the skin of the upper arm. Injection site will form little bumps of scar tissue

Bekas suntikan kemudian akan membentuk tonjolan kecil jaringan parut pada kulit lengan atas. Suntikan BCG diberikan kepada anak sebanyak 1 kali.

18. DPT (Difteri, Pertusis, Tetanus) merupakan vaksin untuk mencegah penyakit Difteri, Pertusis, dan Tetanus yang diberikan pada bayi berumur 3 bulan ke atas, dengan suntikan pada paha, diulang 1 bulan dan 2 bulan kemudian, sehingga suntikan imunisasi DPT lengkap pada balita berjumlah 3 kali (kadang-kadang selang waktu antar suntikan bisa lebih dari 1 bulan).

19. Luas lantai adalah luas lantai yang ditempati dan digunakan untuk keperluan sehari-hari (sebatas atap).

20. Air leding adalah sumber air yang berasal dari air yang telah melalui proses penjernihan dan penyehatan sebelum dialirkan kepada konsumen melalui instalasi berupa saluran air. Sumber air ini biasanya diusahakan oleh PAM/PDAM/BPAM. Termasuk dalam hal ini air leding yang didapat secara eceran.

21. Sumur terlindung adalah air yang berasal dari dalam tanah yang digali dan lingkaran sumur tersebut dilindungi oleh tembok paling sedikit 0,8 meter di atas tanah dan 3 meter di bawah tanah, serta ada lantai semen

in the skin of the upper arm. BCG injections given to children 1 times.

18. DPT (Difteri, Pertusis, Tetanus) is a vaccine to prevent the diphtheria, pertussis, and tetanus disease, given to infants aged 3 months and above, with a shot in the thigh, repeated one month and two months later, so that the complete DPT immunization shots at toddler totaling 3 times (sometimes the time interval between injections can be more than 1 month).

19. Floor area is the total area which is occupied and utilized daily.

20. Pipe water is a water source that comes from water that has been through a process of purification and sanitation before distribute to consumers through an installation of water lines. This water source is usually distributed by PAM/PDAM/BPAM. This include a pipe water that sold at retail.

21. Protected wells is water that comes from the soil were excavated and the circumference of the well was protected by walls at least 0.8 meters above ground and 3 meters underground, and cement floor as far as 1 meter

sejauh 1 meter dari lingkaran sumur.

22. Status penguasaan bangunan tempat tinggal milik sendiri adalah jika tempat tinggal tersebut pada waktu pencacahan betul-betul sudah milik kepala rumah tangga atau salah seorang anggota rumah tangga. Rumah yang dibeli secara angsuran melalui kredit bank atau rumah dengan status sewa beli dianggap rumah sendiri.

23. Fasilitas sanitasi layak didefinisikan sebagai fasilitas higienis yang memisahkan kotoran manusia dari manusia, hewan dan kontak serangga. Fasilitas sanitasi layak termasuk toilet siram secara manual atau otomatis atau kakus yang terhubung ke saluran pembuangan, septic tank atau lubang; jamban yang berventilasi; jamban dengan lempengan atau pijakan kecuali untuk lubang penurunan; dan toilet/kakus kompos. Sanitasi tidak layak meliputi fasilitas umum atau bersama dari jenis toilet/kakus selain yang layak seperti toilet siram manual atau otomatis yang kotorannya langsung ke selokan atau parit atau di ember; toilet atau kakus gantung; jamban tanpa pijakan; jamban di tempat terbuka seperti semak-semak; dan buang air besar di tempat

from the well circumference.

22. Own ownership property status is a status of dwelling occupied belongs to the head of household or one of the household member. Houses bought through bank credit or houses with leasing status were also categorized as an own property.

23. An improved sanitation facility is defined as a facility that hygienically separates human excreta from human, animal and insect contact. Improved sanitation facilities include flush/pour-flush toilet or latrines connected to a sewer, septic tank or pit; ventilated improved pit latrines; pit latrines with a slab or platform of any material which covers the pit entirely, except for the drop hole; and public or shared facilities of an otherwise improved type such as flush/pour-flush toilets that discharge directly into an open sewer or ditch or elsewhere; pit latrines without a slab; bucket latrines; hanging toilets or latrines; and the practice of open defecation in the bush, field or directly on the river. (Source : mdgs.un.org)

terbuka seperti di semak-semak, lapangan atau langsung di sungai. (Sumber : mdgs.un.org)

24. Sumber air minum layak didefinisikan sebagai fasilitas air minum yang dilindungi dari kontaminasi luar khususnya kontaminasi dengan kotoran. Sumber air minum layak meliputi air ledeng; air pipa; sumur bor/ pompa; sumur terlindungi; pengumpulan air hujan dan air minum kemasan. Pengguna air minum kemasan dianggap memiliki akses ke sumber air layak jika memiliki sumber air mandi/cuci yang layak. Sumber air minum layak tidak termasuk sumur tidak terlindungi, mata air tidak terlindungi, dan air kemasan (jika sumber air mandi/cuci tidak layak), atau air permukaan yang diambil langsung dari sungai, kolam, sungai, danau, waduk, atau saluran irigasi. "Air minum adalah air untuk minum, kebutuhan dasar perorangan dan higienis rumah tangga dan memasak". (Sumber : mdgs.un.org)

25. Peristiwa tindak pidana yang dilaporkan ialah setiap peristiwa yang diterima kepolisian dari laporan masyarakat, atau peristiwa dimana pelakunya tertangkap ditangan polisi.

24. An improved drinking water source is a facility that, by nature of its construction, is protected from outside contamination in particular from contamination with fecal matter. Improved drinking water source include: piped water into dwelling, plot or yard; public tap/standpipe; borehole/tube well; protected spring; rainwater collection and bottled water. Users of bottled water are considered to have access to improved source only when they have a secondary source which is of an otherwise improved type. Improved drinking water source do not include unprotected spring, water provided by carts with small tanks/drums, tanker truck-provided water and bottled water (if the secondary source is not improved) or surface water taken directly from rivers, pond, streams, lake, dams, or irrigation channels. "Drinking water is defined as water used for ingestion, food preparation and basic hygiene purposes". (Source : mdgs.un.org)

25. Reported crime incidence includes all criminal cases reported and received by police office, and all crimes caught by police.

- 26. Jumlah tindak pidana** menggambarkan jumlah kasus tindak pidana yang terjadi pada kurun waktu tertentu.
- 27. Korban meninggal** adalah orang yang dilaporkan tewas atau meninggal dunia akibat bencana .
- 28. Korban luka/sakit** adalah orang yang mengalami luka-luka atau sakit, dalam keadaan luka ringan, luka sedang maupun luka parah/berat, baik yang berobat jalan maupun rawat inap.
- 29.** Untuk mengukur kemiskinan, BPS menggunakan konsep kemampuan memenuhi kebutuhan dasar (basic needs approach). Dengan pendekatan ini, kemiskinan dipandang sebagai ketidakmampuan dari sisi ekonomi untuk memenuhi kebutuhan dasar makanan dan bukan makanan yang diukur dari sisi pengeluaran. Metode yang digunakan adalah menghitung Garis Kemiskinan (GK), yang terdiri dari dua komponen yaitu Garis Kemiskinan Makanan (GKM) dan Garis kemiskinan Non Makanan (GKNM). Penghitungan garis kemiskinan dilakukan secara terpisah untuk daerah perkotaan dan perdesaan.
- 30. Penduduk miskin** adalah penduduk yang memiliki rata-rata pengeluaran per kapita per bulan di bawah Garis
- 26. *Crime total*** refers to the number of criminal cases occurring during a given period.
- 27. *Fatality*** is a person reported killed or death in the wake of a disaster.
- 28. *Casualty*** is a person suffering injury or illness, in a state of light injury, moderate injury, or heavy injury, which in undergoing treatment as either an outpatient or inpatient.
- 29.** To measure poverty, BPS-Statistics Indonesia has used the concept of basic needs approach. Therefore, poverty is viewed as economic inability to fulfill food and nonfood basic needs which are measured by consumption / expenditure. The method used is calculating poverty line, which consists of two components that are Food Poverty Line (FPL) and Non-Food Poverty Line (NFPL). The poverty line was calculated separately for urban and rural areas.
- 30. *Poor people*** are persons whose expenditure per capita per month is below the poverty line is considered to be poor.

Kemiskinan.

31. Garis Kemiskinan Makanan (GKM) merupakan nilai pengeluaran kebutuhan minimum makanan yang disetarakan dengan 2.100 kkalori per kapita per hari. Garis Kemiskinan Non-Makanan (GKNM) adalah kebutuhan minimum untuk perumahan, sandang, pendidikan, kesehatan, dan kebutuhan dasar lainnya.

32. Ukuran Kemiskinan :

a. Head Count Index (HCI-P0) adalah persentase penduduk miskin yang berada di bawah Garis Kemiskinan (GK).

b. Indeks Kedalaman Kemiskinan (Poverty Gap Index-P1) merupakan ukuran rata-rata kesenjangan pengeluaran masing-masing penduduk miskin terhadap garis kemiskinan. Semakin tinggi nilai indeks, semakin jauh rata-rata pengeluaran penduduk dari garis kemiskinan.

c. Indeks Keparahan Kemiskinan (Poverty Severity Index-P2) memberikan gambaran mengenai penyebaran pengeluaran di antara penduduk miskin. Semakin

31. The Food Poverty Line refers to the daily minimum requirement of 2,100 kcal per capita per day. The NonFood Poverty Line refers to the minimum requirement for household necessities for clothing, education, health, and other basic individual needs.

32. Poverty Measures :

a. Head Count Index (HCI-P0) simply measures the percentage of the population that is counted as poor, often denoted by P0.

b. Poverty Gap Index-P1 measures the extent to which individuals fall below the poverty line (the poverty gaps) as a proportion of the poverty line. Higher value of the index shows that the gap between average expenditure of the poor and the poverty line is wider.

c. Poverty Severity Index-P2 describes inequality among the poor. This is simply a weighted sum of poverty gaps (as a proportion of the poverty line), where the weights are the

tinggi nilai indeks, semakin tinggi ketimpangan pengeluaran di antara penduduk miskin.

proportionate poverty gaps themselves. Hence, by squaring the poverty gap index, the measure implicitly puts more weight on observations that fall well below the poverty line. Higher value of the index shows that inequality among the poor is higher.

<https://bintankab.bps.go.id>

ULASAN**4.1. Pendidikan**

Keberhasilan pembangunan suatu bangsa dapat dipengaruhi oleh mutu pendidikan penduduknya. Semakin maju tingkat pendidikan penduduk suatu bangsa, maka akan memberi pengaruh positif terhadap kemajuan diberbagai bidang kehidupan. Oleh karena itu, melalui suatu sistem pendidikan yang terpadu dan menjangkau seluruh masyarakat baik di kota maupun di desa, maka diharapkan kualitas penduduk di Kabupaten Bintan lebih meningkat.

Sarana Pendidikan yang dimiliki oleh Kabupaten Bintan antara lain 44 Taman Kanak-Kanak, 97 Sekolah Setingkat SD, 33 Sekolah Setingkat SMP, dan 20 Sekolah Setingkat SMA. Jumlah tenaga pengajar yang tersedia di Kabupaten Bintan berjumlah 2.354 orang dengan jumlah peserta didik sebanyak 34.216 orang dari berbagai tingkat pendidikan.

4.2. Kesehatan

Derajat kesehatan masyarakat yang baik sangat diperlukan untuk mencapai pembangunan yang berkualitas dan produktif. Peningkatan mutu kesehatan masyarakat sangat dipengaruhi oleh ketersediaan fasilitas kesehatan. Oleh karena itu, mutu kesehatan dapat ditingkatkan dengan menciptakan akses pelayanan kesehatan yang

DESCRIPTION**4.1. Education**

The success of national development effort is very depended with the education quality of the societies. Better education they have, will give positive effect in every aspects of life. Therefore, through a good and integrated education system that reachable by all the societies whether it is in city or village, could be improving the education quality of societies in Bintan Regency.

Education facilities owned by Bintan Regency are 44 Kindergartens, 97 Elementary School, 33 Junior High Schools, and 20 High Schools. The number of teachers available in Bintan Regency is 2,354 people with 34,216 students from various education levels.

4.2. Health

A good degree of public health is needed to achieve a quality and productive development. Improving the quality of public health is strongly influenced by the availability of health facilities. Therefore, the quality of health can be improved by creating access to Health, Population Control and Family Planning Services supported

didukung oleh sarana kesehatan yang memadai seperti rumah sakit, puskesmas serta ketersediaan obat-obatan.

Kabupaten Bintan memiliki 2 unit rumah sakit yang terletak di Kecamatan Bintan Utara dan Bintan Timur, 15 buah Puskesmas yang terletak di masing-masing kecamatan, dan 165 Posyandu. Sedangkan untuk tenaga medis, terdapat 114 orang dokter, 285 orang bidan serta 432 perawat. Selanjutnya adalah jumlah akseptor Keluarga Berencana (KB) tercatat sebanyak 16.309 akseptor dimana suntikan dipilih sebagai jenis kontrasepsi terbanyak digunakan, yaitu sebanyak 7.110 akseptor. Sedangkan jumlah Pasangan Usia Subur (PUS) ada sebanyak 25.147 pasangan.

4.3. Agama dan Sosial Lainnya

Sebagaimana pembangunan dibidang fisik, pembangunan dibidang mental dan spritual tidak boleh terlupakan. Keduanya harus seimbang agar tidak terjadi ketimpangan moral dalam kehidupan masyarakat.

by adequate health facilities such as hospitals, clinic and the availability of medicines

Bintan Regency has 2 hospitals located in Bintan Utara Subdistrict and Bintan Timur Subdistrict, 15 Public Health Center located in each subdistrict, and 165 Maternal & Child Health Center. As for medical personnel, there are 114 doctors, 285 midwives and 432 nurses. Furthermore, the number of Family Planning acceptors (KB) was recorded as many as 16,309 acceptors where the injection was chosen as the most used type of contraception, that is as many as 7,110 acceptors. While the number of Couple in Fertile Age there are as many as 25,147 couples.

4.3. Religion and Other Social Affairs

As development in the field of physical, development in the field of mental and spiritual should not be forgotten. Both must be balanced so that there is no moral imbalance in people's lives.

4.1 PENDIDIKAN EDUCATION

Tabel 4.1.1 **Jumlah Sekolah, Guru, dan Murid Taman Kanak-Kanak (TK) di Bawah Kementerian Pendidikan dan Kebudayaan Menurut Kecamatan di Kabupaten Bintan, 2019/2020 dan 2020/2021**
Number of Schools, Teachers, and Pupils in Kindergarten Under The Ministry of Education and Culture by Subdistrict in Bintan Regency, 2019/2020 and 2020/2021

| Kecamatan Subdistrict | Sekolah/Schools | | | | | |
|--------------------------|-----------------|-----------|----------------|-----------|--------------|-----------|
| | Negeri/Public | | Swasta/Private | | Jumlah/Total | |
| | 2019/2020 | 2020/2021 | 2019/2020 | 2020/2021 | 2019/2020 | 2020/2021 |
| (1) | (2) | (3) | (4) | (5) | (6) | (7) |
| Teluk Bintan | - | - | 1 | 1 | 1 | 1 |
| Bintan Utara | 1 | 1 | 10 | 10 | 11 | 11 |
| Teluk Sebong | - | - | 6 | 6 | 6 | 6 |
| Seri Kuala Lobam | - | - | 6 | 6 | 6 | 6 |
| Bintan Timur | 1 | 1 | 6 | 6 | 7 | 7 |
| Gunung Kijang | - | - | 7 | 6 | 7 | 6 |
| Mantang | - | - | 2 | 1 | 2 | 1 |
| Bintan Pesisir | - | - | 3 | 3 | 3 | 3 |
| Toapaya | 1 | 1 | - | 1 | 1 | 1 |
| Tambelan | - | - | 2 | 2 | 2 | 2 |
| Bintan | 3 | 3 | 43 | 41 | 46 | 44 |

Berlanjut/*To be Continued Table ...*

Lanjutan Tabel/*Continued Table* 4.1.1

| Kecamatan Subdistrict | Guru/Teachers | | | | | |
|--------------------------|---------------|-----------|----------------|------------|--------------|------------|
| | Negeri/Public | | Swasta/Private | | Jumlah/Total | |
| | 2019/2020 | 2020/2021 | 2019/2020 | 2020/2021 | 2019/2020 | 2020/2021 |
| (1) | (8) | (9) | (10) | (11) | (12) | (13) |
| Teluk Bintan | - | - | - | 2 | - | 2 |
| Bintan Utara | 9 | 6 | 39 | 25 | 48 | 31 |
| Teluk Sebong | - | - | 19 | 15 | 19 | 15 |
| Seri Kuala Lobam | - | - | 29 | 24 | 29 | 24 |
| Bintan Timur | 8 | 6 | 22 | 20 | 30 | 26 |
| Gunung Kijang | - | - | 22 | 13 | 22 | 13 |
| Mantang | - | - | - | 2 | - | 2 |
| Bintan Pesisir | - | - | 7 | 7 | 7 | 7 |
| Toapaya | 1 | 3 | - | - | 1 | 3 |
| Tambelan | - | - | 11 | 15 | 11 | 15 |
| Bintan | 18 | 15 | 149 | 123 | 167 | 138 |

Berlanjut/*To be Continued Table* ...

Lanjutan Tabel/*Continued Table 4.1.1*

| Kecamatan Subdistrict | Murid/Students | | | | | |
|--------------------------|----------------|------------|----------------|--------------|--------------|--------------|
| | Negeri/Public | | Swasta/Private | | Jumlah/Total | |
| | 2019/2020 | 2020/2021 | 2019/2020 | 2020/2021 | 2019/2020 | 2020/2021 |
| (1) | (14) | (15) | (16) | (17) | (18) | (19) |
| Teluk Bintan | - | - | 28 | 29 | 28 | 29 |
| Bintan Utara | 53 | 53 | 348 | 301 | 401 | 354 |
| Teluk Sebong | - | - | 196 | 177 | 196 | 177 |
| Seri Kuala Lobam | - | - | 308 | 316 | 308 | 316 |
| Bintan Timur | 51 | 54 | 202 | 237 | 253 | 291 |
| Gunung Kijang | - | - | 170 | 162 | 170 | 162 |
| Mantang | - | - | - | 29 | - | 29 |
| Bintan Pesisir | - | - | 68 | 78 | 68 | 78 |
| Toapaya | 18 | 32 | - | - | 18 | 32 |
| Tambelan | - | - | 59 | 115 | 59 | 115 |
| Bintan | 122 | 139 | 1 379 | 1 444 | 1 501 | 1 583 |

Catatan/Note: ¹ Jumlah guru termasuk kepala sekolah dan guru/*The total of teachers including headmaster and teacher*
 Sumber/Source: Kementerian Pendidikan dan Kebudayaan, Data Semester Ganjil/*Ministry of Educations and Culture, Odd Semester Data*

Tabel
Table 4.1.2

Jumlah Sekolah, Guru, dan Murid Raudatul Athfal (RA) di Bawah Kementerian Agama Menurut Kecamatan di Kabupaten Bintan, 2019/2020 dan 2020/2021¹
Number of Schools, Teachers, and Pupils in Raudatul Athfal (RA) Under The Ministry of Religious Affairs by Subdistrict in Bintan Regency, 2019/2020 and 2020/2021¹

| Kecamatan Subdistrict (1) | Sekolah/Schools | | Guru/Teachers | | Murid/Pupils | |
|---------------------------------|------------------|------------------|------------------|------------------|------------------|------------------|
| | 2019/2020 (2) | 2020/2021 (3) | 2019/2020 (4) | 2020/2021 (5) | 2019/2020 (6) | 2020/2021 (7) |
| Teluk Bintan | - | - | - | - | - | - |
| Bintan Utara | 1 | 1 | 13 | 6 | 98 | 107 |
| Teluk Sebong | 2 | 2 | 8 | 9 | 81 | 72 |
| Seri Kuala Lobam | - | - | - | 2 | - | - |
| Bintan Timur | 9 | 9 | 47 | 36 | 537 | 386 |
| Gunung Kijang | 2 | 2 | 9 | 6 | 77 | 77 |
| Mantang | - | - | - | - | - | - |
| Bintan Pesisir | - | - | - | - | - | - |
| Toapaya | 2 | 2 | 6 | 3 | 62 | 44 |
| Tambelan | - | - | - | - | - | - |
| Bintan | 16 | 16 | 83 | 62 | 855 | 686 |

Catatan/Note: ¹ Angka tahun 2020 adalah angka sementara/The 2020 figures are provisional figures

Sumber/Source: Kementerian Agama, Data Semester Ganjil/Ministry of Religious Affairs, Odd Semester Data

Tabel
Table 4.1.3**Jumlah Sekolah, Guru, dan Murid Sekolah Dasar (SD) di Bawah Kementerian Pendidikan dan Kebudayaan Menurut Kecamatan di Kabupaten Bintan, 2019/2020 dan 2020/2021****Number of Schools, Teachers, and Pupils in Primary Schools Under The Ministry of Education and Culture by Subdistrict in Bintan Regency, 2019/2020 and 2020/2021**

| Kecamatan Subdistrict | Sekolah/Schools | | | | | |
|--------------------------|-----------------|-----------|----------------|-----------|--------------|-----------|
| | Negeri/Public | | Swasta/Private | | Jumlah/Total | |
| | 2019/2020 | 2020/2021 | 2019/2020 | 2020/2021 | 2019/2020 | 2020/2021 |
| (1) | (2) | (3) | (4) | (5) | (6) | (7) |
| Teluk Bintan | 14 | 14 | - | - | 14 | 14 |
| Bintan Utara | 8 | 8 | 2 | 3 | 10 | 11 |
| Teluk Sebong | 10 | 10 | 2 | 2 | 12 | 12 |
| Seri Kuala Lobam | 7 | 7 | 2 | 2 | 9 | 9 |
| Bintan Timur | 16 | 16 | 3 | 3 | 19 | 19 |
| Gunung Kijang | 9 | 9 | - | - | 9 | 9 |
| Mantang | 4 | 4 | - | - | 4 | 4 |
| Bintan Pesisir | 6 | 6 | - | - | 6 | 6 |
| Toapaya | 6 | 6 | - | - | 6 | 6 |
| Tambelan | 7 | 7 | - | - | 7 | 7 |
| Bintan | 87 | 87 | 9 | 10 | 96 | 97 |

Berlanjut/To be Continued Table ...

Lanjutan Tabel/*Continued Table* 4.1.3

| Kecamatan Subdistrict | Guru/Teachers | | | | | |
|--------------------------|---------------|--------------|----------------|------------|--------------|--------------|
| | Negeri/Public | | Swasta/Private | | Jumlah/Total | |
| | 2019/2020 | 2020/2021 | 2019/2020 | 2020/2021 | 2019/2020 | 2020/2021 |
| (1) | (8) | (9) | (10) | (11) | (12) | (13) |
| Teluk Bintang | 121 | 114 | - | - | 121 | 114 |
| Bintang Utara | 132 | 120 | 30 | 35 | 162 | 155 |
| Teluk Sebong | 120 | 110 | 16 | 21 | 136 | 131 |
| Seri Kuala Lobam | 101 | 98 | 18 | 19 | 119 | 117 |
| Bintang Timur | 278 | 261 | 25 | 27 | 303 | 288 |
| Gunung Kijang | 116 | 112 | - | - | 116 | 112 |
| Mantang | 51 | 45 | - | - | 51 | 45 |
| Bintang Pesisir | 71 | 65 | - | - | 71 | 65 |
| Toapaya | 99 | 89 | - | - | 99 | 89 |
| Tambelan | 92 | 89 | - | - | 92 | 89 |
| Bintang | 1 181 | 1 103 | 89 | 102 | 1 270 | 1 205 |

Berlanjut/*To be Continued Table* ...

Lanjutan Tabel/*Continued Table 4.1.3*

| Kecamatan Subdistrict | Murid/Students | | | | | |
|--------------------------|----------------|---------------|----------------|--------------|---------------|---------------|
| | Negeri/Public | | Swasta/Private | | Jumlah/Total | |
| | 2019/2020 | 2020/2021 | 2019/2020 | 2020/2021 | 2019/2020 | 2020/2021 |
| (1) | (14) | (15) | (16) | (17) | (18) | (19) |
| Teluk Bintan | 1 211 | 1 185 | - | - | 1 211 | 1 185 |
| Bintan Utara | 2 471 | 2 400 | 427 | 415 | 2 898 | 2 815 |
| Teluk Sebong | 1 849 | 1 720 | 222 | 214 | 2 071 | 1 934 |
| Seri Kuala Lobam | 2 178 | 2 081 | 274 | 326 | 2 452 | 2 407 |
| Bintan Timur | 4 787 | 4 609 | 317 | 301 | 5 104 | 4 910 |
| Gunung Kijang | 1 731 | 1 734 | - | - | 1 731 | 1 734 |
| Mantang | 532 | 491 | - | - | 532 | 491 |
| Bintan Pesisir | 943 | 884 | - | - | 943 | 884 |
| Toapaya | 1 536 | 1 507 | - | - | 1 536 | 1 507 |
| Tambelan | 662 | 655 | - | - | 662 | 655 |
| Bintan | 17 900 | 17 266 | 1 240 | 1 256 | 19 140 | 18 522 |

Catatan/Note: ¹ Jumlah guru termasuk kepala sekolah dan guru/*The total of teachers including headmaster and teacher*

Sumber/Source: Kementerian Pendidikan dan Kebudayaan, Data Semester Ganjil/*Ministry of Educations and Culture, Odd Semester Data*

Tabel
Table 4.1.4

Jumlah Sekolah, Guru, dan Murid Madrasah Ibtidaiyah (MI) di Bawah Kementerian Agama Menurut Kecamatan Menurut Kecamatan di Kabupaten Bintan, 2019/2020 dan 2020/2021¹
Number of Schools, Teachers, and Pupils in Madrasah Ibtidaiyah (MI) Under The Ministry of Religious Affairs by Subdistrict in Bintan Regency, 2019/2020 and 2020/2021¹

| Kecamatan Subdistrict | Sekolah/Schools | | | | | |
|--------------------------|-----------------|-----------|----------------|-----------|--------------|-----------|
| | Negeri/Public | | Swasta/Private | | Jumlah/Total | |
| | 2019/2020 | 2020/2021 | 2019/2020 | 2020/2021 | 2019/2020 | 2020/2021 |
| (1) | (2) | (3) | (4) | (5) | (6) | (7) |
| Teluk Bintan | ... | 1 | ... | - | ... | 1 |
| Bintan Utara | ... | - | ... | 1 | ... | 1 |
| Teluk Sebong | ... | 1 | ... | 1 | ... | 2 |
| Seri Kuala Lobam | ... | - | ... | - | ... | - |
| Bintan Timur | ... | - | ... | 3 | ... | 3 |
| Gunung Kijang | ... | - | ... | 1 | ... | 1 |
| Mantang | ... | - | ... | - | ... | - |
| Bintan Pesisir | ... | - | ... | - | ... | - |
| Toapaya | ... | - | ... | - | ... | - |
| Tambelan | ... | - | ... | - | ... | - |
| Bintan | ... | 2 | ... | 6 | ... | 8 |

Berlanjut/*To be Continued Table ...*

Lanjutan Tabel/*Continued Table 4.1.4*

| Kecamatan Subdistrict | Guru/Teachers | | | | | |
|--------------------------|---------------|-----------|----------------|-----------|--------------|-----------|
| | Negeri/Public | | Swasta/Private | | Jumlah/Total | |
| | 2019/2020 | 2020/2021 | 2019/2020 | 2020/2021 | 2019/2020 | 2020/2021 |
| (1) | (8) | (9) | (10) | (11) | (12) | (13) |
| Teluk Bintan | ... | 13 | ... | - | ... | - |
| Bintan Utara | ... | - | ... | 12 | ... | 12 |
| Teluk Sebong | ... | 7 | ... | - | ... | 6 |
| Seri Kuala Lobam | ... | - | ... | - | ... | - |
| Bintan Timur | ... | - | ... | 34 | ... | 34 |
| Gunung Kijang | ... | - | ... | 16 | ... | 16 |
| Mantang | ... | - | ... | - | ... | - |
| Bintan Pesisir | ... | - | ... | - | ... | - |
| Toapaya | ... | - | ... | - | ... | - |
| Tambelan | ... | - | ... | - | ... | - |
| Bintan | ... | 20 | ... | 68 | ... | 68 |

Berlanjut/*To be Continued Table ...*

Lanjutan Tabel/*Continued Table* 4.1.4

| Kecamatan Subdistrict | Murid/Students | | | | | |
|--------------------------|----------------|------------|----------------|--------------|--------------|--------------|
| | Negeri/Public | | Swasta/Private | | Jumlah/Total | |
| | 2019/2020 | 2020/2021 | 2019/2020 | 2020/2021 | 2019/2020 | 2020/2021 |
| (1) | (14) | (15) | (16) | (17) | (18) | (19) |
| Teluk Bintan | ... | 90 | ... | - | ... | 90 |
| Bintan Utara | ... | - | ... | 207 | ... | 207 |
| Teluk Sebong | ... | 146 | ... | 145 | ... | 291 |
| Seri Kuala Lobam | ... | - | ... | - | ... | - |
| Bintan Timur | ... | - | ... | 661 | ... | 661 |
| Gunung Kijang | ... | - | ... | 275 | ... | 275 |
| Mantang | ... | - | ... | - | ... | - |
| Bintan Pesisir | ... | - | ... | - | ... | - |
| Toapaya | ... | - | ... | - | ... | - |
| Tambelan | ... | - | ... | - | ... | - |
| Bintan | ... | 236 | ... | 1 288 | ... | 1 524 |

Catatan/Note: ¹ Angka tahun 2020 adalah angka sementara/*The 2020 figures are provisional figures*

Sumber/Source: Kementerian Agama, Data Semester Ganjil/*Ministry of Religious Affairs, Odd Semester Data*

Tabel
Table 4.1.5**Jumlah Sekolah, Guru, dan Murid Sekolah Menengah Pertama (SMP) di Bawah Kementerian Pendidikan dan Kebudayaan Menurut Kecamatan di Kabupaten Bintan, 2019/2020 dan 2020/2021****Number of Schools, Teachers, and Pupils in Junior High Schools Under The Ministry of Education and Culture by Subdistrict in Bintan Regency, 2019/2020 and 2020/2021**

| Kecamatan Subdistrict | Sekolah/Schools | | | | | |
|--------------------------|-----------------|-----------|----------------|-----------|--------------|-----------|
| | Negeri/Public | | Swasta/Private | | Jumlah/Total | |
| | 2019/2020 | 2020/2021 | 2019/2020 | 2020/2021 | 2019/2020 | 2020/2021 |
| (1) | (2) | (3) | (4) | (5) | (6) | (7) |
| Teluk Bintan | 4 | 4 | - | - | 4 | 4 |
| Bintan Utara | 3 | 3 | 2 | 2 | 5 | 5 |
| Teluk Sebong | 4 | 4 | 1 | 1 | 5 | 5 |
| Seri Kuala Lobam | 2 | 2 | - | - | 2 | 2 |
| Bintan Timur | 5 | 5 | 1 | 1 | 6 | 6 |
| Gunung Kijang | 3 | 3 | - | - | 3 | 3 |
| Mantang | 2 | 2 | - | - | 2 | 2 |
| Bintan Pesisir | 3 | 3 | - | - | 3 | 3 |
| Toapaya | 1 | 1 | - | 1 | 1 | 2 |
| Tambelan | 1 | 1 | - | - | 1 | 1 |
| Bintan | 28 | 28 | 4 | 5 | 32 | 33 |

Berlanjut/*To be Continued Table ...*

Lanjutan Tabel/*Continued Table* 4.1.5

| Kecamatan Subdistrict | Guru/Teachers | | | | | |
|--------------------------|---------------|------------|----------------|-----------|--------------|------------|
| | Negeri/Public | | Swasta/Private | | Jumlah/Total | |
| | 2019/2020 | 2020/2021 | 2019/2020 | 2020/2021 | 2019/2020 | 2020/2021 |
| (1) | (8) | (9) | (10) | (11) | (12) | (13) |
| Teluk Bintang | 52 | 47 | - | - | 52 | 47 |
| Bintang Utara | 76 | 75 | 18 | 28 | 94 | 103 |
| Teluk Sebong | 58 | 54 | 7 | 12 | 65 | 66 |
| Seri Kuala Lobam | 24 | 24 | - | - | 24 | 24 |
| Bintang Timur | 124 | 128 | 8 | 7 | 132 | 135 |
| Gunung Kijang | 43 | 41 | - | - | 43 | 41 |
| Mantang | 16 | 17 | - | - | 16 | 17 |
| Bintang Pesisir | 33 | 29 | - | - | 33 | 29 |
| Toapaya | 28 | 27 | - | 2 | 28 | 29 |
| Tambelan | 18 | 18 | - | - | 18 | 18 |
| Bintang | 472 | 460 | 33 | 49 | 505 | 509 |

Berlanjut/*To be Continued Table* ...

Lanjutan Tabel/Continued Table 4.1.5

| Kecamatan Subdistrict | Murid/Students | | | | | |
|--------------------------|----------------|--------------|----------------|------------|--------------|--------------|
| | Negeri/Public | | Swasta/Private | | Jumlah/Total | |
| | 2019/2020 | 2020/2021 | 2019/2020 | 2020/2021 | 2019/2020 | 2020/2021 |
| (1) | (14) | (15) | (16) | (17) | (18) | (19) |
| Teluk Bintan | 558 | 547 | - | - | 558 | 547 |
| Bintan Utara | 1 425 | 1 404 | 399 | 418 | 1 824 | 1 822 |
| Teluk Sebong | 787 | 851 | 96 | 89 | 883 | 940 |
| Seri Kuala Lobam | 409 | 510 | - | - | 409 | 510 |
| Bintan Timur | 2 204 | 2 210 | 22 | 13 | 2 226 | 2 223 |
| Gunung Kijang | 554 | 517 | - | - | 554 | 517 |
| Mantang | 162 | 178 | - | - | 162 | 178 |
| Bintan Pesisir | 374 | 322 | - | - | 374 | 322 |
| Toapaya | 500 | 501 | - | 86 | 500 | 587 |
| Tambelan | 255 | 248 | - | - | 255 | 248 |
| Bintan | 7 228 | 7 288 | 517 | 606 | 7 745 | 7 894 |

Catatan/Note: ¹ Jumlah guru termasuk kepala sekolah dan guru/The total of teachers including headmaster and teacher
 Sumber/Source: Kementerian Pendidikan dan Kebudayaan, Data Semester Ganjil/Ministry of Educations and Culture, Odd Semester Data

Tabel
Table 4.1.6

Jumlah Sekolah, Guru, dan Murid Madrasah Tsanawiyah (MTs) di Bawah Kementerian Agama Menurut Kecamatan di Kabupaten Bintan, 2019/2020 dan 2020/2021¹

Number of Schools, Teachers, and Pupils in Madrasah Tsanawiyah (MTs) Under The Ministry of Religious Affairs by Subdistrict in Bintan Regency, 2019/2020 and 2020/2021¹

| Kecamatan Subdistrict | Sekolah/Schools | | | | | |
|--------------------------|-----------------|-----------|----------------|-----------|--------------|-----------|
| | Negeri/Public | | Swasta/Private | | Jumlah/Total | |
| | 2019/2020 | 2020/2021 | 2019/2020 | 2020/2021 | 2019/2020 | 2020/2021 |
| (1) | (2) | (3) | (4) | (5) | (6) | (7) |
| Teluk Bintan | ... | - | ... | 1 | ... | 1 |
| Bintan Utara | ... | - | ... | 1 | ... | 1 |
| Teluk Sebong | ... | - | ... | 1 | ... | 1 |
| Seri Kuala Lobam | ... | - | ... | 1 | ... | 1 |
| Bintan Timur | ... | 1 | ... | 1 | ... | 2 |
| Gunung Kijang | ... | - | ... | 2 | ... | 2 |
| Mantang | ... | - | ... | - | ... | - |
| Bintan Pesisir | ... | - | ... | - | ... | - |
| Toapaya | ... | - | ... | 2 | ... | 2 |
| Tambelan | ... | - | ... | 1 | ... | 1 |
| Bintan | ... | 1 | ... | 10 | ... | 11 |

Berlanjut/*To be Continued Table ...*

Lanjutan Tabel/Continued Table 4.1.6

| Kecamatan Subdistrict | Guru/Teachers | | | | | |
|--------------------------|---------------|-----------|----------------|-----------|--------------|-----------|
| | Negeri/Public | | Swasta/Private | | Jumlah/Total | |
| | 2019/2020 | 2020/2021 | 2019/2020 | 2020/2021 | 2019/2020 | 2020/2021 |
| (1) | (8) | (9) | (10) | (11) | (12) | (13) |
| Teluk Bintan | ... | - | ... | - | ... | - |
| Bintan Utara | ... | - | ... | 7 | ... | 7 |
| Teluk Sebong | ... | - | ... | 7 | ... | 7 |
| Seri Kuala Lobam | ... | - | ... | 3 | ... | 3 |
| Bintan Timur | ... | 13 | ... | 13 | ... | 26 |
| Gunung Kijang | ... | - | ... | 17 | ... | 17 |
| Mantang | ... | - | ... | - | ... | - |
| Bintan Pesisir | ... | - | ... | - | ... | - |
| Toapaya | ... | - | ... | 23 | ... | 23 |
| Tambelan | ... | - | ... | 9 | ... | 9 |
| Bintan | ... | 13 | ... | 79 | ... | 92 |

Berlanjut/To be Continued Table ...

Lanjutan Tabel/Continued Table 4.1.6

| Kecamatan Subdistrict | Murid/Students | | | | | |
|--------------------------|----------------|------------|----------------|-------------|--------------|-------------|
| | Negeri/Public | | Swasta/Private | | Jumlah/Total | |
| | 2019/2020 | 2020/2021 | 2019/2020 | 2020/2021 | 2019/2020 | 2020/2021 |
| (1) | (14) | (15) | (16) | (17) | (18) | (19) |
| Teluk Bintang | ... | - | ... | 35 | ... | 35 |
| Bintang Utara | ... | - | ... | 73 | ... | 73 |
| Teluk Sebong | ... | - | ... | 44 | ... | 44 |
| Seri Kuala Lobam | ... | - | ... | 34 | ... | 34 |
| Bintang Timur | ... | 224 | ... | 224 | ... | 448 |
| Gunung Kijang | ... | - | ... | 549 | ... | 549 |
| Mantang | ... | - | ... | - | ... | - |
| Bintang Pesisir | ... | - | ... | - | ... | - |
| Toapaya | ... | - | ... | 166 | ... | 166 |
| Tambelan | ... | - | ... | 39 | ... | 39 |
| Bintang | ... | 224 | ... | 1164 | ... | 1388 |

Catatan/Note: ¹ Angka tahun 2020 adalah angka sementara/The 2020 figures are provisional figures

Sumber/Source: Kementerian Agama, Data Semester Ganjil/Ministry of Religious Affairs, Odd Semester Data

Tabel
Table 4.1.7

Jumlah Sekolah, Guru, dan Murid Sekolah Menengah Atas (SMA) di Bawah Kementerian Pendidikan dan Kebudayaan Menurut Kecamatan di Kabupaten Bintan, 2019/2020 dan 2020/2021
Number of Schools, Teachers, and Pupils in Senior High Schools Under The Ministry of Education and Culture by Subdistrict in Bintan Regency, 2019/2020 and 2020/2021

| Kecamatan Subdistrict | Sekolah/Schools | | | | | |
|--------------------------|-----------------|-----------|----------------|-----------|--------------|-----------|
| | Negeri/Public | | Swasta/Private | | Jumlah/Total | |
| | 2019/2020 | 2020/2021 | 2019/2020 | 2020/2021 | 2019/2020 | 2020/2021 |
| (1) | (2) | (3) | (4) | (5) | (6) | (7) |
| Teluk Bintan | 2 | 2 | - | - | 2 | 2 |
| Bintan Utara | 1 | 1 | 1 | 1 | 2 | 2 |
| Teluk Sebong | 1 | 1 | 1 | 1 | 2 | 2 |
| Seri Kuala Lobam | - | - | - | - | - | - |
| Bintan Timur | 1 | 1 | 1 | 1 | 2 | 2 |
| Gunung Kijang | - | - | - | - | - | - |
| Mantang | 1 | 1 | - | - | 1 | 1 |
| Bintan Pesisir | 2 | 2 | - | - | 2 | 2 |
| Toapaya | 1 | 1 | - | - | 1 | 1 |
| Tambelan | 1 | 1 | - | - | 1 | 1 |
| Bintan | 10 | 10 | 3 | 3 | 13 | 13 |

Berlanjut/*To be Continued Table ...*

Lanjutan Tabel/Continued Table 4.1.7

| Kecamatan Subdistrict | Guru/Teachers | | | | | |
|--------------------------|---------------|------------|----------------|-----------|--------------|------------|
| | Negeri/Public | | Swasta/Private | | Jumlah/Total | |
| | 2019/2020 | 2020/2021 | 2019/2020 | 2020/2021 | 2019/2020 | 2020/2021 |
| (1) | (8) | (9) | (10) | (11) | (12) | (13) |
| Teluk Bintan | 38 | 37 | - | - | 38 | 37 |
| Bintan Utara | 42 | 44 | 22 | 20 | 64 | 64 |
| Teluk Sebong | 35 | 35 | 10 | 14 | 45 | 49 |
| Seri Kuala Lobam | - | - | - | - | - | - |
| Bintan Timur | 57 | 56 | 10 | 1 | 67 | 57 |
| Gunung Kijang | - | - | - | - | - | - |
| Mantang | 19 | 19 | - | - | 19 | 19 |
| Bintan Pesisir | 37 | 34 | - | - | 37 | 34 |
| Toapaya | 37 | 39 | - | - | 37 | 39 |
| Tambelan | 29 | 23 | - | - | 29 | 23 |
| Bintan | 294 | 287 | 42 | 35 | 336 | 322 |

Berlanjut/To be Continued Table ...

Lanjutan Tabel/*Continued Table 4.1.7*

| Kecamatan Subdistrict | Murid/Students | | | | | |
|--------------------------|----------------|--------------|----------------|------------|--------------|--------------|
| | Negeri/Public | | Swasta/Private | | Jumlah/Total | |
| | 2019/2020 | 2020/2021 | 2019/2020 | 2020/2021 | 2019/2020 | 2020/2021 |
| (1) | (14) | (15) | (16) | (17) | (18) | (19) |
| Teluk Bintan | 318 | 322 | - | - | 318 | 322 |
| Bintan Utara | 752 | 749 | 233 | 181 | 985 | 930 |
| Teluk Sebong | 468 | 439 | 59 | 78 | 527 | 517 |
| Seri Kuala Lobam | - | - | - | - | - | - |
| Bintan Timur | 872 | 887 | 19 | 19 | 891 | 906 |
| Gunung Kijang | - | - | - | - | - | - |
| Mantang | 160 | 147 | - | - | 160 | 147 |
| Bintan Pesisir | 173 | 192 | - | - | 173 | 192 |
| Toapaya | 516 | 532 | - | - | 516 | 532 |
| Tambelan | 256 | 240 | - | - | 256 | 240 |
| Bintan | 3 515 | 3 508 | 311 | 278 | 3 826 | 3 786 |

Catatan/Note: ¹ Jumlah guru termasuk kepala sekolah dan guru/*The total of teachers including headmaster and teacher*
 Sumber/Source: Kementerian Pendidikan dan Kebudayaan, Data Semester Ganjil/*Ministry of Educations and Culture, Odd Semester Data*

Tabel
Table 4.1.8

Jumlah Sekolah, Guru, dan Murid Sekolah Menengah Kejuruan (SMK) di Bawah Kementerian Pendidikan dan Kebudayaan Menurut Kecamatan di Kabupaten Bintan, 2019/2020 dan 2020/2021

Number of Schools, Teachers, and Pupils in Vocational High Schools Under The Ministry of Education and Culture by Subdistrict in Bintan Regency, 2019/2020 and 2020/2021

| Kecamatan Subdistrict | Sekolah/Schools | | | | | |
|--------------------------|-----------------|-----------|----------------|-----------|--------------|-----------|
| | Negeri/Public | | Swasta/Private | | Jumlah/Total | |
| | 2019/2020 | 2020/2021 | 2019/2020 | 2020/2021 | 2019/2020 | 2020/2021 |
| (1) | (2) | (3) | (4) | (5) | (6) | (7) |
| Teluk Bintan | - | - | - | - | - | - |
| Bintan Utara | 1 | 1 | 2 | 2 | 3 | 3 |
| Teluk Sebong | - | - | - | - | - | - |
| Seri Kuala Lobam | 1 | 1 | 1 | 1 | 2 | 2 |
| Bintan Timur | 1 | 1 | 1 | - | 2 | 1 |
| Gunung Kijang | 1 | 1 | - | - | 1 | 1 |
| Mantang | - | - | - | - | - | - |
| Bintan Pesisir | - | - | - | - | - | - |
| Toapaya | - | - | - | - | - | - |
| Tambelan | - | - | - | - | - | - |
| Bintan | 4 | 4 | 4 | 3 | 8 | 7 |

Berlanjut/*To be Continued Table ...*

Lanjutan Tabel/*Continued Table 4.1.8*

| Kecamatan Subdistrict | Guru/Schools | | | | | |
|--------------------------|---------------|------------|----------------|-----------|--------------|------------|
| | Negeri/Public | | Swasta/Private | | Jumlah/Total | |
| | 2019/2020 | 2020/2021 | 2019/2020 | 2020/2021 | 2019/2020 | 2020/2021 |
| (1) | (8) | (9) | (10) | (11) | (12) | (13) |
| Teluk Bintan | - | - | - | - | - | - |
| Bintan Utara | 45 | 48 | 25 | 24 | 70 | 72 |
| Teluk Sebong | - | - | - | - | - | - |
| Seri Kuala Lobam | 27 | 24 | 7 | 8 | 34 | 32 |
| Bintan Timur | 42 | 44 | - | - | 42 | 44 |
| Gunung Kijang | 33 | 32 | - | - | 33 | 32 |
| Mantang | - | - | - | - | - | - |
| Bintan Pesisir | - | - | - | - | - | - |
| Toapaya | - | - | - | - | - | - |
| Tambelan | - | - | - | - | - | - |
| Bintan | 147 | 148 | 32 | 32 | 179 | 180 |

Berlanjut/*To be Continued Table ...*

Lanjutan Tabel/*Continued Table* 4.1.8

| Kecamatan Subdistrict | Murid/Students | | | | | |
|--------------------------|----------------|--------------|----------------|------------|--------------|--------------|
| | Negeri/Public | | Swasta/Private | | Jumlah/Total | |
| | 2019/2020 | 2020/2021 | 2019/2020 | 2020/2021 | 2019/2020 | 2020/2021 |
| (1) | (14) | (15) | (16) | (17) | (18) | (19) |
| Teluk Bintang | - | - | - | - | - | - |
| Bintang Utara | 824 | 921 | 333 | 368 | 1 157 | 1 289 |
| Teluk Seborg | - | - | - | - | - | - |
| Seri Kuala Lobam | 120 | 129 | 60 | 49 | 180 | 178 |
| Bintang Timur | 703 | 783 | - | - | 703 | 783 |
| Gunung Kijang | 187 | 181 | - | - | 187 | 181 |
| Mantang | - | - | - | - | - | - |
| Bintang Pesisir | - | - | - | - | - | - |
| Toapaya | - | - | - | - | - | - |
| Tambelan | - | - | - | - | - | - |
| Bintang | 1 834 | 2 014 | 393 | 417 | 2 227 | 2 431 |

Catatan/Note: ¹ Guru yang mengajar di 2 sekolah atau lebih dihitung di masing-masing sekolah/*The teacher who taught in two schools or more counted in every school*

Sumber/Source: ² Jumlah guru termasuk kepala sekolah dan guru/*The total of teachers including headmaster and teacher*
Kementerian Pendidikan dan Kebudayaan, Data Semester Ganjil/*Ministry of Educations and Culture, Odd Semester Data*

Tabel
Table 4.1.9

Jumlah Sekolah, Guru, dan Murid Madrasah Aliyah (MA) di Bawah Kementerian Agama Menurut Kecamatan di Kabupaten Bintan, 2019/2020 dan 2020/2021¹

Number of Schools, Teachers, and Pupils in Madrasah Aliyah (MA) Under the Ministry of Religious Affairs by Subdistrict in Bintan Regency, 2019/2020 and 2020/2021¹

| Kecamatan Subdistrict | Sekolah/Schools | | | | | |
|--------------------------|-----------------|-----------|----------------|-----------|--------------|-----------|
| | Negeri/Public | | Swasta/Private | | Jumlah/Total | |
| | 2019/2020 | 2020/2021 | 2019/2020 | 2020/2021 | 2019/2020 | 2020/2021 |
| (1) | (2) | (3) | (4) | (5) | (6) | (7) |
| Teluk Bintan | ... | - | ... | - | ... | - |
| Bintan Utara | ... | - | ... | 1 | ... | 1 |
| Teluk Sebong | ... | - | ... | - | ... | - |
| Seri Kuala Lobam | ... | - | ... | - | ... | - |
| Bintan Timur | ... | 1 | ... | - | ... | 1 |
| Gunung Kijang | ... | - | ... | 1 | ... | 1 |
| Mantang | ... | - | ... | - | ... | - |
| Bintan Pesisir | ... | - | ... | - | ... | - |
| Toapaya | ... | - | ... | 1 | ... | 1 |
| Tambelan | ... | - | ... | - | ... | - |
| Bintan | ... | 1 | ... | 3 | ... | 4 |

Berlanjut/*To be Continued Table ...*

Lanjutan Tabel/*Continued Table* 4.1.9

| Kecamatan Subdistrict | Guru/Teachers | | | | | |
|--------------------------|---------------|-----------|----------------|-----------|--------------|-----------|
| | Negeri/Public | | Swasta/Private | | Jumlah/Total | |
| | 2019/2020 | 2020/2021 | 2019/2020 | 2020/2021 | 2019/2020 | 2020/2021 |
| (1) | (8) | (9) | (10) | (11) | (12) | (13) |
| Teluk Bintang | ... | - | ... | - | ... | - |
| Bintang Utara | ... | - | ... | 20 | ... | 20 |
| Teluk Sebong | ... | - | ... | - | ... | - |
| Seri Kuala Lobam | ... | - | ... | - | ... | - |
| Bintang Timur | ... | 19 | ... | - | ... | 19 |
| Gunung Kijang | ... | - | ... | 11 | ... | 11 |
| Mantang | ... | - | ... | - | ... | - |
| Bintang Pesisir | ... | - | ... | - | ... | - |
| Toapaya | ... | - | ... | 15 | ... | 15 |
| Tambelan | ... | - | ... | - | ... | - |
| Bintang | ... | 19 | ... | 46 | ... | 65 |

Berlanjut/*To be Continued Table* ...

Lanjutan Tabel/*Continued Table 4.1.9*

| Kecamatan Subdistrict | Murid/Students | | | | | |
|--------------------------|----------------|------------|----------------|------------|--------------|--------------|
| | Negeri/Public | | Swasta/Private | | Jumlah/Total | |
| | 2019/2020 | 2020/2021 | 2019/2020 | 2020/2021 | 2019/2020 | 2020/2021 |
| (1) | (14) | (15) | (16) | (17) | (18) | (19) |
| Teluk Bintan | ... | - | ... | - | ... | - |
| Bintan Utara | ... | - | ... | 67 | ... | 1 289 |
| Teluk Sebong | ... | - | ... | - | ... | - |
| Seri Kuala Lobam | ... | - | ... | - | ... | 178 |
| Bintan Timur | ... | 164 | ... | - | ... | 783 |
| Gunung Kijang | ... | - | ... | 31 | ... | 181 |
| Mantang | ... | - | ... | - | ... | - |
| Bintan Pesisir | ... | - | ... | - | ... | - |
| Toapaya | ... | - | ... | 39 | ... | - |
| Tambelan | ... | - | ... | - | ... | - |
| Bintan | ... | 164 | ... | 137 | ... | 2 431 |

Catatan/Note: ¹ Angka tahun 2020 adalah angka sementara/*The 2020 figures are provisional figures*

Sumber/Source: Kementerian Agama, Data Semester Ganjil/*Ministry of Religious Affairs, Odd Semester Data*

Tabel
Table 4.1.10

Jumlah Desa¹/Kelurahan yang Memiliki Fasilitas Sekolah Menurut Kecamatan dan Tingkat Pendidikan di Kabupaten Bintan, 2018 – 2020
Number of Villages¹ Having Educational Facilities by Subdistrict and Educational Level in Bintan Regency, 2018 – 2020

| Kecamatan Subdistrict | SD Primary School | | |
|--------------------------|----------------------|------------|-----------|
| | 2018 | 2019 | 2020 |
| (1) | (2) | (3) | (4) |
| Teluk Bintan | 15 | 15 | 14 |
| Bintan Utara | 11 | 10 | 9 |
| Teluk Sebong | 14 | 12 | 12 |
| Seri Kuala Lobam | 8 | 9 | 9 |
| Bintan Timur | 20 | 20 | 19 |
| Gunung Kijang | 10 | 9 | 9 |
| Mantang | 4 | 5 | 4 |
| Bintan Pesisir | 7 | 6 | 6 |
| Toapaya | 6 | 7 | 6 |
| Tambelan | 8 | 8 | 8 |
| Bintan | 103 | 101 | 96 |

Berlanjut/*To be Continued Table ...*

Lanjutan Tabel/*Continued Table 4.1.10*

| Kecamatan Subdistrict | SMP Junior High School | | |
|--------------------------|---------------------------|-----------|-----------|
| | 2018 | 2019 | 2020 |
| (1) | (5) | (6) | (7) |
| Teluk Bintan | 5 | 4 | 4 |
| Bintan Utara | 4 | 4 | 4 |
| Teluk Sebong | 6 | 5 | 5 |
| Seri Kuala Lobam | 3 | 2 | 2 |
| Bintan Timur | 7 | 6 | 5 |
| Gunung Kijang | 4 | 3 | 3 |
| Mantang | 2 | 2 | 2 |
| Bintan Pesisir | 4 | 3 | 3 |
| Toapaya | 1 | 1 | 1 |
| Tambelan | - | 1 | 1 |
| Bintan | 36 | 31 | 30 |

Berlanjut/*To be Continued Table ...*

Lanjutan Tabel/*Continued Table* 4.1.10

| Kecamatan Subdistrict | SMA Senior High School | | |
|--------------------------|---------------------------|-----------|-----------|
| | 2018 | 2019 | 2020 |
| (1) | (8) | (9) | (10) |
| Teluk Bintang | 2 | 2 | 2 |
| Bintan Utara | 2 | 2 | 2 |
| Teluk Sebong | 2 | 2 | 2 |
| Seri Kuala Lobam | - | - | - |
| Bintan Timur | 3 | 2 | 2 |
| Gunung Kijang | 1 | - | - |
| Mantang | 1 | 2 | 1 |
| Bintan Pesisir | 5 | 2 | 2 |
| Toapaya | 1 | 1 | 1 |
| Tambelan | 1 | 1 | 1 |
| Bintan | 18 | 14 | 13 |

Berlanjut/*To be Continued Table* ...

Lanjutan Tabel/Continued Table 4.1.10

| Kecamatan Subdistrict | SMK Vocational School | | |
|--------------------------|--------------------------|----------|----------|
| | 2018 | 2019 | 2020 |
| (1) | (11) | (12) | (13) |
| Teluk Bintan | - | - | - |
| Bintan Utara | 3 | 3 | 4 |
| Teluk Sebong | - | - | - |
| Seri Kuala Lobam | 2 | 2 | 2 |
| Bintan Timur | 2 | 2 | 1 |
| Gunung Kijang | 1 | 1 | 2 |
| Mantang | - | - | - |
| Bintan Pesisir | - | - | - |
| Toapaya | - | - | - |
| Tambelan | - | - | - |
| Bintan | 8 | 8 | 9 |

Berlanjut/To be Continued Table ...

Lanjutan Tabel/*Continued Table* 4.1.10

| Kecamatan <i>Subdistrict</i> | Perguruan Tinggi <i>University</i> | | |
|---------------------------------|---------------------------------------|----------|----------|
| | 2018 | 2019 | 2020 |
| (1) | (14) | (15) | (16) |
| Teluk Bintang | - | - | - |
| Bintang Utara | - | - | - |
| Teluk Sebong | - | - | 1 |
| Seri Kuala Lobam | - | 1 | 1 |
| Bintang Timur | 1 | 1 | - |
| Gunung Kijang | - | - | - |
| Mantang | - | - | - |
| Bintang Pesisir | - | - | - |
| Toapaya | 1 | 1 | 1 |
| Tambelan | - | - | - |
| Bintang | 2 | 3 | 3 |

Catatan/*Note*: ¹ Desa pada tabel ini termasuk Unit Permukiman Transmigrasi (UPT) yang masih dibina oleh kementerian terkait dan nagari di Kabupaten/Kota Sumatera Barat/*Villages in this table include Transmigration Settlement Unit which is still fostered by the relevant ministries and the nagari in the Province of Sumatera Barat*

Sumber/*Source*: BPS, Pendataan Potensi Desa (Podes)/ *BPS–Statistics Indonesia, Village Potential Data Collection*

Tabel 4.1.11 **Persentase Penduduk Berumur 7-24 Tahun Menurut Jenis Kelamin dan Partisipasi Pendidikan di Kabupaten Bintan (%), 2020**
Percentage of Population of Age Between 7-24 Years by Sex and Participation in Education in Bintan Regency (%), 2020

| Partisipasi Pendidikan <i>Participation in Education</i> | Laki-Laki <i>Male</i> | Perempuan <i>Female</i> | Jumlah <i>Total</i> |
|-----------------------------------------------------------------------|---------------------------------|-----------------------------------|-------------------------------|
| (1) | (2) | (3) | (4) |
| 1. Tidak/Belum Pernah Sekolah <i>Never/Not Yet Attended School</i> | 0,84 | 0,00 | 0,44 |
| 2. Masih Sekolah <i>Attending School</i> | 84,06 | 80,70 | 82,47 |
| 2.1. SD/MI/Sederajat <i>Elementary School</i> | 41,69 | 42,26 | 41,96 |
| 2.2. SLTP/MTs/Sederajat <i>Junior High School</i> | 20,62 | 18,65 | 19,68 |
| 2.3. SMU/MA/Sederajat <i>Senior High School</i> | 12,74 | 12,65 | 12,70 |
| 2.4. SMK <i>Vocational School</i> | 5,83 | 2,32 | 4,26 |
| 2.5. Diploma I/II/III/IV/S1/2/3 | 3,17 | 4,63 | 3,86 |
| 3. Tidak Sekolah Lagi <i>Not Attending School Anymore</i> | 15,10 | 19,30 | 17,09 |
| Jumlah/Total | 100,00 | 100,00 | 100,00 |

Catatan/Note: -

Sumber/Source: BPS, Survei Sosial Ekonomi Nasional (Susenas) Maret/BPS-Statistics Indonesia, March National Socio-Economic Survey

Tabel
Table 4.1.12

Persentase Penduduk Berumur 15 Tahun ke Atas Menurut Kelompok Umur di Kabupaten Bintan (%), 2020
Percentage of Population of Age 15 Years by Age Group in Education in Bintan Regency (%), 2020

| Kelompok Umur Age Group | 2019 | 2020 |
|------------------------------------------|---------------|---------------|
| (1) | (2) | (3) |
| 15-19 | 11,88 | 11,72 |
| 20-24 | 8,74 | 6,79 |
| 25-29 | 8,80 | 9,66 |
| 30-34 | 11,18 | 12,39 |
| 35-39 | 15,30 | 13,53 |
| 40-44 | 11,61 | 12,72 |
| 45-49 | 11,30 | 10,92 |
| 50+ | 21,20 | 22,27 |
| Jumlah/Total | 100,00 | 100,00 |
| 15-24 | 100,00 | 99,01 |
| 15-44 | 99,57 | 99,69 |
| 15+ | 98,00 | 97,94 |
| 45+ | 94,89 | 94,59 |

Catatan/Note: -

Sumber/Source: BPS, Survei Sosial Ekonomi Nasional (Susenas) Maret/BPS-Statistics Indonesia, March National Socio-Economic Survey

Tabel
Table 4.1.13**Angka Partisipasi Murni (APM) dan Angka Partisipasi Kasar (APK) Menurut Jenjang Pendidikan di Kabupaten Bintan, 2019 dan 2020**
Net Enrollment Rate and Gross Enrollment Rate by Educational Level in Bintan Regency, 2019 and 2020

| Jenjang Pendidikan <i>Educational Level</i> | Angka Partisipasi Murni <i>Net Enrollment Rate</i> | | Angka Partisipasi Kasar <i>Gross Enrollment Rate</i> | |
|---------------------------------------------------|-------------------------------------------------------|-------|---------------------------------------------------------|--------|
| | 2019 | 2020 | 2019 | 2020 |
| (1) | (2) | (3) | (4) | (5) |
| SD/MI/Sederajat <i>Elementary School</i> | 99,69 | 99,63 | 105,90 | 106,16 |
| SMP/MTs/Sederajat <i>Junior High School</i> | 88,35 | 89,10 | 95,66 | 95,66 |
| SMA/SMK/MA/Sederajat <i>Senior High School</i> | 80,02 | 80,83 | 93,63 | 94,00 |

Catatan/Note: -

Sumber/Source: BPS, Survei Sosial Ekonomi Nasional (Susenas) Maret/BPS-Statistics Indonesia, March National Socio-Economic Survey

4.2 KESEHATAN HEALTH

Tabel 4.2.1 **Jumlah Desa¹/Kelurahan Yang Memiliki Sarana Kesehatan Menurut Kecamatan di Kabupaten Bintan, 2018-2020**
Table 4.2.1 **Number of Villages¹ Having Health Facilities by Subdistrict in Bintan Regency, 2018-2020**

| Kecamatan Subdistrict | Rumah Sakit Hospital | | |
|--------------------------|-------------------------|----------|----------|
| | 2018 | 2019 | 2020 |
| (1) | (2) | (3) | (4) |
| Teluk Bintan | - | - | - |
| Bintan Utara | - | - | - |
| Teluk Sebong | - | - | - |
| Seri Kuala Lobam | 1 | 1 | 1 |
| Bintan Timur | 1 | 1 | 1 |
| Gunung Kijang | - | - | - |
| Mantang | - | - | - |
| Bintan Pesisir | - | - | - |
| Toapaya | - | - | - |
| Tambelan | - | - | - |
| Bintan | 2 | 2 | 2 |

Berlanjut/*To be Continued Table ...*

Lanjutan Tabel/*Continued Table 4.2.1*

| Kecamatan <i>Subdistrict</i> | Rumah Sakit Bersalin <i>Maternity Hospital</i> | | |
|---------------------------------|---------------------------------------------------|------|------|
| | 2018 | 2019 | 2020 |
| (1) | (5) | (6) | (7) |
| Teluk Bintan | - | - | - |
| Bintan Utara | - | - | - |
| Teluk Sebong | - | - | - |
| Seri Kuala Lobam | - | - | - |
| Bintan Timur | - | - | - |
| Gunung Kijang | - | - | - |
| Mantang | - | - | - |
| Bintan Pesisir | - | - | - |
| Toapaya | - | - | - |
| Tambelan | - | - | - |
| Bintan | - | - | - |

Berlanjut/*To be Continued Table ...*

Lanjutan Tabel/*Continued Table* 4.2.1

| Kecamatan <i>Subdistrict</i> | Poliklinik <i>Polyclinic</i> | | |
|---------------------------------|---------------------------------|----------|----------|
| | 2018 | 2019 | 2020 |
| (1) | (8) | (9) | (10) |
| Teluk Bintang | 1 | - | - |
| Bintang Utara | 3 | 1 | 1 |
| Teluk Sebong | 1 | 1 | 2 |
| Seri Kuala Lobam | 1 | 2 | 1 |
| Bintang Timur | 2 | 2 | 2 |
| Gunung Kijang | - | 1 | 1 |
| Mantang | 1 | - | - |
| Bintang Pesisir | - | - | - |
| Toapaya | - | - | 2 |
| Tambelan | - | - | - |
| Bintang | 9 | 7 | 9 |

Berlanjut/*To be Continued Table* ...

Lanjutan Tabel/*Continued Table 4.2.1*

| Kecamatan Subdistrict | Puskesmas Public Health Center | | |
|--------------------------|-----------------------------------|-----------|-----------|
| | 2018 | 2019 | 2020 |
| (1) | (11) | (12) | (13) |
| Teluk Bintan | 1 | 1 | 1 |
| Bintan Utara | 1 | 1 | 1 |
| Teluk Sebong | 3 | 3 | 3 |
| Seri Kuala Lobam | 3 | 2 | 2 |
| Bintan Timur | 2 | 2 | 2 |
| Gunung Kijang | 2 | 1 | 1 |
| Mantang | 1 | 1 | 1 |
| Bintan Pesisir | 2 | 2 | 2 |
| Toapaya | 1 | 1 | 1 |
| Tambelan | 1 | 1 | 1 |
| Bintan | 17 | 15 | 15 |

Berlanjut/*To be Continued Table ...*

Lanjutan Tabel/*Continued Table* 4.2.1

| Kecamatan <i>Subdistrict</i> | Puskesmas Pembantu <i>Subsidiary of Public Health Center</i> | | |
|---------------------------------|-----------------------------------------------------------------|-----------|-----------|
| | 2018 | 2019 | 2020 |
| (1) | (14) | (15) | (16) |
| Teluk Bintang | 7 | 4 | 5 |
| Bintang Utara | 1 | 1 | 1 |
| Teluk Sebong | 4 | 4 | 4 |
| Seri Kuala Lobam | 1 | - | - |
| Bintang Timur | 3 | 2 | 2 |
| Gunung Kijang | 2 | 2 | 2 |
| Mantang | 2 | 2 | 3 |
| Bintang Pesisir | 4 | 2 | 1 |
| Toapaya | 3 | 2 | 2 |
| Tambelan | 3 | 4 | 4 |
| Bintang | 30 | 23 | 24 |

Berlanjut/*To be Continued Table* ...

Lanjutan Tabel/*Continued Table 4.2.1*

| Kecamatan Subdistrict | Apotek Pharmacy | | |
|--------------------------|--------------------|----------|-----------|
| | 2018 | 2019 | 2020 |
| (1) | (17) | (18) | (19) |
| Teluk Bintang | - | - | - |
| Bintang Utara | 3 | 3 | 4 |
| Teluk Sebong | 1 | - | - |
| Seri Kuala Lobam | - | 1 | 1 |
| Bintang Timur | 6 | 3 | 3 |
| Gunung Kijang | 1 | 1 | 2 |
| Mantang | - | - | - |
| Bintang Pesisir | - | - | - |
| Toapaya | 1 | 1 | 2 |
| Tambelan | - | - | - |
| Bintang | 12 | 9 | 12 |

Catatan/Note: ¹ Desa pada tabel ini termasuk Unit Permukiman Transmigrasi (UPT) yang masih dibina oleh kementerian terkait dan nagari di Kabupaten/Kota Sumatera Barat/*Villages in this table include Transmigration Settlement Unit which is still fostered by the relevant ministries and the nagari in the Province of Sumatera Barat*

Sumber/Source: BPS, Pendataan Potensi Desa (Podes)/BPS-Statistics Indonesia, *Village Potential Data Collecting*

Tabel
Table 4.2.2

Distribusi Persentase Wanita Berumur 15–49 Tahun yang Pernah Kawin dan Melahirkan Hidup dalam Dua Tahun Terakhir Menurut Penolong Persalinan di Kabupaten Bintan, 2019–2020
Percentage Distribution of Ever Married Women Aged 15–49 Years Who Had Live Birth in The Two Years Preceding The Survey by Last Birth Attendance in Bintan Regency, 2019-2020

| Penolong Persalinan Terakhir Last Birth Attendance | 2019 | 2020 |
|---------------------------------------------------------------------|---------------|---------------|
| (1) | (2) | (3) |
| Dokter <i>Doctor</i> | 38,07 | 48,06 |
| Bidan <i>Midwife</i> | 60,03 | 51,94 |
| Tenaga Kesehatan Lain <i>Other Medical Personnel</i> | 1,90 | - |
| Dukun <i>Traditional Birth Attendant</i> | - | - |
| Lainnya <i>Others</i> | - | - |
| Bintan | 100,00 | 100,00 |

Catatan/Note: -

Sumber/Source: BPS, Survei Sosial Ekonomi Nasional (Susenas) Maret/BPS-Statistics Indonesia, March National Socio-Economic Survey

Tabel 4.2.3 **Jumlah Tenaga Kesehatan Menurut Kecamatan di Kabupaten Bintan, 2020**
Table 4.2.3 **Number of Medical Personnel by Subdistrict in Bintan Regency, 2020**

| Kecamatan Subdistrict | Dokter ¹ Doctor ¹ | Dokter Gigi ² Dentist ² | Perawat Nurse | Bidan Midwife | Tenaga kefarmasian Pharmacist |
|--------------------------|--------------------------------------------|--------------------------------------------------|------------------|------------------|-------------------------------------|
| (1) | (2) | (3) | (4) | (5) | (6) |
| Teluk Bintan | 2 | 1 | 12 | 13 | 1 |
| Bintan Utara | 12 | 4 | 25 | 19 | 4 |
| Teluk Sebong | 10 | 4 | 36 | 32 | 3 |
| Seri Kuala Lobam | 23 | 2 | 162 | 63 | 17 |
| Bintan Timur | 27 | 7 | 134 | 67 | 14 |
| Gunung Kijang | 6 | 1 | 16 | 19 | 2 |
| Mantang | 3 | 1 | 9 | 17 | 2 |
| Bintan Pesisir | 4 | 2 | 19 | 25 | 2 |
| Toapaya | 2 | 1 | 16 | 13 | 1 |
| Tambelan | 2 | - | 13 | 17 | 1 |
| Bintan | 91 | 23 | 432 | 285 | 47 |

Berlanjut/*To be Continued Table ...*

Lanjutan Tabel/*Continued Table* 4.2.3

| Kecamatan <i>Subdistrict</i> | Tenaga Kesehatan Masyarakat <i>Public Health Worker</i> | Tenaga Kesehatan Lingkungan <i>Environmental Health Worker</i> | Tenaga Gizi <i>Nutritionist</i> | Ahli Teknologi Laboratorium Medik <i>Medical Laboratory Technician</i> |
|---------------------------------|------------------------------------------------------------|-------------------------------------------------------------------|------------------------------------|---------------------------------------------------------------------------|
| (1) | (7) | (8) | (9) | (10) |
| Teluk Bintang | 1 | 1 | 1 | - |
| Bintang Utara | 16 | 12 | 2 | 3 |
| Teluk Sebong | 3 | 4 | 2 | 1 |
| Seri Kuala Lobam | 3 | 3 | 7 | 1 |
| Bintang Timur | 3 | 6 | 4 | 2 |
| Gunung Kijang | 1 | - | 1 | 1 |
| Mantang | 1 | 1 | 2 | 1 |
| Bintang Pesisir | 1 | 3 | 1 | 1 |
| Toapaya | - | - | 1 | - |
| Tambelan | - | 1 | 2 | 1 |
| Bintang | 29 | 31 | 23 | 11 |

Catatan/*Note*: -Sumber/*Source*: Kementerian Kesehatan, <http://sisdmk.bppsdmk.kemkes.go.id/> Ministry of Health, <http://sisdmk.bppsdmk.kemkes.go.id>

Tabel
Table 4.2.4

Persentase Penduduk yang Mempunyai Keluhan Kesehatan Selama Sebulan Terakhir Menurut Jenis Kelamin di Kabupaten Bintan, 2015-2020
Percentage of People Who Had Health Complaint During a Month Prior to The Survey by Sex in Bintan Regency, 2015-2020

| Tahun Year | Laki-Laki Male | Perempuan Female | Jumlah Total |
|---------------|-------------------|---------------------|-----------------|
| (1) | (2) | (3) | (4) |
| 2020 | 13,26 | 17,26 | 15,21 |
| 2019 | 22,54 | 25,33 | 23,90 |
| 2018 | 20,58 | 22,96 | 21,75 |
| 2017 | 22,03 | 22,97 | 22,49 |
| 2016 | 24,08 | 24,96 | 24,51 |
| 2015 | 21,80 | 24,39 | 23,06 |

Catatan/Note: -

Sumber/Source: BPS, Survei Sosial Ekonomi Nasional (Susenas)/BPS-Statistics Indonesia, National Socioeconomic Survey

Tabel
Table 4.2.5

Distribusi Persentase Penduduk yang Mempunyai Keluhan Kesehatan Selama Sebulan Terakhir dan Tidak Berobat Jalan Menurut Alasan Utama Tidak Berobat Jalan di Kabupaten Bintan, 2019 dan 2020
Percentage Distribution of People Who Had Health Complaint During a Month Prior to the Survey and Had Not Outpatient by Main Reason for not Outpatient in Bintan Regency, 2019 and 2020

| Alasan Utama <i>Main Reason</i> | 2019 | 2020 |
|-------------------------------------------------------------------------|---------------|---------------|
| (1) | (2) | (3) |
| Tidak punya biaya berobat <i>No money for outpatient</i> | - | - |
| Tidak ada biaya transportasi <i>No money for transportation</i> | - | - |
| Waktu tunggu pelayanan lama <i>Long lay time for health services</i> | 1,72 | 0,51 |
| Mengobati sendiri <i>Self treatment</i> | 49,79 | 69,56 |
| Tidak ada yang mendampingi <i>No accompanying</i> | - | 0,48 |
| Merasa tidak perlu <i>Not Necessary</i> | 43,95 | 27,78 |
| Lainnya <i>Others</i> | 4,54 | 1,68 |
| Bintan | 100,00 | 100,00 |

Catatan/Note: -

Sumber/Source: BPS, Survei Sosial Ekonomi Nasional (Susenas)/BPS-Statistics Indonesia, National Socioeconomic Survey

Tabel
Table 4.2.6**Persentase Penduduk yang Memiliki Jaminan Kesehatan Menurut Jenis Jaminan di Kabupaten Bintan (%), 2019 dan 2020**
Percentage of Population Who Has Health Insurance by Types of Health Insurance in Bintan Regency (%), 2019 and 2020

| Jenis Jaminan Types of Health Insurance | 2019 | 2020 |
|----------------------------------------------------------------------------------------------------|--------------|--------------|
| (1) | (2) | (3) |
| BPJS Kesehatan Penerima Bantuan Iuran (PBI) <i>BPJS Health Insurance for Poor and Near Poor</i> | 26,59 | 31,34 |
| BPJS Kesehatan Non-Penerima bantuan Iuran (Non-PBI) <i>BPJS Health</i> | 38,16 | 36,10 |
| Jamkesda <i>Regional Health Insurance</i> | 22,97 | 9,24 |
| Asuransi Swasta <i>Private Insurance</i> | 0,66 | 0,48 |
| Perusahaan/Kantor <i>Company/Office</i> | 6,50 | 10,52 |
| Bintan | 88,41 | 83,04 |

Catatan/Note: -

Sumber/Source: BPS, Survei Sosial Ekonomi Nasional (Susenas)/BPS-Statistics Indonesia, National Socioeconomic Survey

Tabel
Table 4.2.7

Jumlah Rumah Sakit Umum, Rumah Sakit Khusus, Rumah Sakit/Rumah Bersalin, Puskesmas, Klinik/ Balai Kesehatan, Posyandu, dan Polindes Menurut Kecamatan di Kabupaten Bintan, 2019 dan 2020
Number of General Hospital, Special Hospital, Maternity Hospital and Public Health Center, Medical Clinic, Integrated Service Post, Village maternity Cottage by Subdistrict in Bintan Regency, 2019 and 2020

| Kecamatan Subdistrict | Rumah Sakit Umum General Hospital | | Rumah Sakit Khusus Special Hospital | |
|--------------------------|--------------------------------------|----------|----------------------------------------|----------|
| | 2019 | 2020 | 2019 | 2020 |
| (1) | (2) | (3) | (4) | (5) |
| Teluk Bintan | - | - | - | - |
| Bintan Utara | 1 | 1 | - | - |
| Teluk Sebong | - | - | - | - |
| Seri Kuala Lobam | - | - | - | - |
| Bintan Timur | 1 | 1 | - | - |
| Gunung Kijang | - | - | - | - |
| Mantang | - | - | - | - |
| Bintan Pesisir | - | - | - | - |
| Toapaya | - | - | - | - |
| Tambelan | - | - | - | - |
| Bintan | 2 | 2 | - | - |

Berlanjut/*To be Continued Table ...*

Lanjutan Tabel/Continued Table 4.2.7

| Kecamatan Subdistrict | Puskesmas ¹ Rawat Inap Public Health Center ¹ with Inpatient Care | | Puskesmas ¹ Non Rawat Inap Public Health Center ¹ without Inpatient Care | |
|--------------------------|-----------------------------------------------------------------------------------------------|----------|------------------------------------------------------------------------------------------------------|-----------|
| | 2019 | 2020 | 2019 | 2020 |
| (1) | (6) | (7) | (8) | (9) |
| Teluk Bintan | - | - | 1 | 1 |
| Bintan Utara | 1 | 1 | - | - |
| Teluk Sebong | - | - | 3 | 3 |
| Seri Kuala Lobam | - | - | 2 | 2 |
| Bintan Timur | 1 | 1 | 1 | 1 |
| Gunung Kijang | 1 | 1 | - | - |
| Mantang | 1 | 1 | - | - |
| Bintan Pesisir | - | - | 2 | 2 |
| Toapaya | - | - | 1 | 1 |
| Tambelan | 1 | 1 | - | - |
| Bintan | 5 | 5 | 10 | 10 |

Berlanjut/To be Continued Table ...

Lanjutan Tabel/Continued Table 4.2.7

| Kecamatan Subdistrict | Klinik Pratama Primary Clinic | | Posyandu Integrated Health Post | |
|--------------------------|----------------------------------|-----------|------------------------------------|------------|
| | 2019 | 2020 | 2019 | 2020 |
| (1) | (10) | (11) | (12) | (13) |
| Teluk Bintang | - | - | 9 | 9 |
| Bintang Utara | 4 | 4 | 20 | 20 |
| Teluk Sebong | 4 | 2 | 28 | 28 |
| Seri Kuala Lobam | 1 | 1 | 19 | 19 |
| Bintang Timur | 3 | 3 | 36 | 36 |
| Gunung Kijang | - | 1 | 15 | 15 |
| Mantang | - | - | 4 | 4 |
| Bintang Pesisir | - | - | 8 | 8 |
| Toapaya | - | - | 16 | 16 |
| Tambelan | - | - | 10 | 10 |
| Bintang | 12 | 11 | 165 | 165 |

Catatan/Note: ¹Puskesmas yang teregistrasi/Registered Public Health Center

Sumber/Source: Kementerian Kesehatan, Profil Kesehatan Indonesia/Ministry of Health, Health Profile of Indonesia

Tabel 4.2.8 Jumlah Kasus Penyakit Menurut Kecamatan dan Jenis Penyakit di Kabupaten Bintan, 2020
Table 4.2.8 Number of Disease Cases by Subdistrict and Type of Disease in Bintan Regency, 2020

| Kecamatan Subdistrict | Malaria (Suspek) Malaria (Suspect) | TB Paru Tuberculosis | Pneumonia ¹ Pneumonia ¹ | Kusta Leprosy |
|--------------------------|---------------------------------------------|-------------------------|--------------------------------------------------|------------------|
| (1) | (2) | (3) | (4) | (5) |
| Teluk Bintan | 0 | 1 | 3 | 0 |
| Bintan Utara | 0 | 55 | 4 | 0 |
| Teluk Sebong | 72 | 11 | 0 | 2 |
| Seri Kuala Lobam | 0 | 5 | 2 | 0 |
| Bintan Timur | 1 | 90 | 10 | 2 |
| Gunung Kijang | 75 | 13 | 0 | 0 |
| Mantang | 10 | 4 | 0 | 1 |
| Bintan Pesisir | 0 | 9 | 8 | 0 |
| Toapaya | 0 | 6 | 2 | 0 |
| Tambelan | 0 | 1 | 0 | 1 |
| Bintan | 158 | 195 | 29 | 6 |

Berlanjut/*To be Continued Table ...*

Lanjutan Tabel/*Continued Table* 4.2.8

| Kecamatan <i>Subdistrict</i> | Tetanus <i>Neonatorum</i> | Campak <i>Measles</i> | Diare ² <i>Diarrhoea</i> ² | DBD <i>Dengue Hemorrhagic Fever</i> |
|---------------------------------|------------------------------|--------------------------|-----------------------------------------------------|------------------------------------------------|
| (1) | (6) | (7) | (8) | (9) |
| Teluk Bintang | 0 | 0 | 137 | 2 |
| Bintang Utara | 0 | 2 | 472 | 18 |
| Teluk Sebong | 0 | 0 | 307 | 26 |
| Seri Kuala Lobam | 0 | 0 | 49 | 12 |
| Bintang Timur | 0 | 1 | 210 | 23 |
| Gunung Kijang | 0 | 0 | 321 | 2 |
| Mantang | 0 | 1 | 212 | 1 |
| Bintang Pesisir | 0 | 0 | 131 | 6 |
| Toapaya | 0 | 0 | 76 | 1 |
| Tambelan | 0 | 0 | 75 | 0 |
| Bintang | 0 | 0 | 1 990 | 91 |

Berlanjut/*To be Continued Table ...*

Lanjutan Tabel/Continued Table 4.2.8

| Kecamatan Subdistrict | AIDS | | IMS STD |
|--------------------------|---------------------------------------------------|-------------------------------------|------------|
| | Kasus Baru ³ New Cases ³ | Kasus Kumulatif Cumulative Cases | |
| | (1) | (10) | |
| Teluk Bintan | 0 | 0 | 1 |
| Bintan Utara | 2 | 2 | 0 |
| Teluk Sebong | 3 | 3 | 2 |
| Seri Kuala Lobam | 1 | 1 | 3 |
| Bintan Timur | 9 | 9 | 10 |
| Gunung Kijang | 3 | 3 | 4 |
| Mantang | 0 | 0 | 0 |
| Bintan Pesisir | 0 | 0 | 0 |
| Toapaya | 2 | 2 | 2 |
| Tambelan | 0 | 0 | 0 |
| Bintan | 20 | 20 | 22 |

Catatan/Note: ¹ Pneumonia pada balita/Pneumonia in children under five years old

² Jumlah Kejadian luar biasa/Number of extraordinary event

³ Sampai dengan Januari 2017/Up to January 2017

⁴ Data kasus AIDS pada publikasi tahun bersangkutan dapat berbeda dengan dengan publikasi tahun sebelumnya dikarenakan terdapat penambahan kasus yang belum melaporkan/The case data of AIDS in the newest publication may be different from the previous years publication due to the addition of unreported cases

Sumber/Source: Kementerian Kesehatan, Profil Kesehatan Indonesia/Ministry of Health, Health Profile of Indonesia

Tabel
Table 4.2.9**Jumlah Bayi Lahir, Bayi Berat Badan Lahir Rendah (BBLR), dan Bergizi Kurang Menurut Kecamatan di Kabupaten Bintan, 2020**
Number of Births, Babies with Low Birth Weights (LBW), and Malnutrition by Subdistrict in Bintan Regency, 2020

| Kecamatan Subdistrict | Bayi Lahir Births | Berat Bayi Lahir Rendah (BBLR) Low Birth Weights (LBW) | Gizi Kurang Malnutrition |
|--------------------------|----------------------|-----------------------------------------------------------------|-----------------------------|
| (1) | (2) | (3) | (4) |
| Teluk Bintan | 99 | 0 | 28 |
| Bintan Utara | 425 | 0 | 84 |
| Teluk Sebong | 380 | 12 | 72 |
| Seri Kuala Lobam | 398 | 20 | 141 |
| Bintan Timur | 746 | 41 | 45 |
| Gunung Kijang | 286 | 1 | 16 |
| Mantang | 74 | 5 | 18 |
| Bintan Pesisir | 118 | 1 | 40 |
| Toapaya | 240 | 10 | 74 |
| Tambelan | 93 | 4 | 36 |
| Bintan | 2 859 | 94 | 554 |

Catatan/Note: -

Sumber/Source: Kementerian Kesehatan, Profil Kesehatan Indonesia/Ministry of Health, Health Profile of Indonesia

Tabel 4.2.10 Jumlah Remaja Usia 15-24 Tahun yang Mendapat Penyuluhan Tentang Kesehatan Reproduksi (Kespro), HIV/AIDS, dan Keluarga Berencana (KB) Menurut Kecamatan (kali) di Kabupaten Bintan, 2020
Number of Adolescents Aged 15-24 Years Who Received Counseling on Reproductive Health, HIV/AIDS, and Family Planning by Subdistrict (times) in Bintan Regency, 2020

| Kecamatan Subdistrict | Penyuluhan Kespro Reproductive Health Counseling | Penyuluhan HIV/ AIDS HIV/AIDS Counseling | Penyuluhan KB Family Planning Counseling |
|--------------------------|-----------------------------------------------------------|---------------------------------------------------|------------------------------------------------|
| (1) | (2) | (3) | (4) |
| Teluk Bintan | 1 | 1 | 1 |
| Bintan Utara | 1 | 1 | 2 |
| Teluk Sebang | 3 | 1 | 1 |
| Seri Kuala Lobam | 1 | 1 | 1 |
| Bintan Timur | 14 | 3 | 3 |
| Gunung Kijang | 6 | 0 | 1 |
| Mantang | 2 | 1 | 4 |
| Bintan Pesisir | 5 | 3 | 5 |
| Toapaya | 2 | 2 | 3 |
| Tambelan | 2 | 2 | 2 |
| Bintan | 37 | 15 | 23 |

Catatan/Note: -

Sumber/Source: Dinas Kesehatan Kabupaten Bintan/ Health Service Agency of Bintan Regency

Tabel
Table 4.2.11

Jumlah Klinik Keluarga Berencana (KKB) dan Pos Pelayanan Keluarga Berencana Desa (PPKBD) Menurut Kecamatan di Kabupaten Bintan, 2020
Number of Family Planning Clinics (KKB) and Village Family Planning Service Posts (PPKBD) by Subdistrict in Bintan Regency, 2020

| Kecamatan Subdistrict | KKB Family Planning Clinics | PPKBD Village Family Planning Service Posts |
|--------------------------|--------------------------------|------------------------------------------------|
| (1) | (2) | (3) |
| Teluk Bintan | - | 6 |
| Bintan Utara | 20 | 5 |
| Teluk Sebong | - | 7 |
| Seri Kuala Lobam | - | 5 |
| Bintan Timur | 4 | 4 |
| Gunung Kijang | 2 | 4 |
| Mantang | - | 4 |
| Bintan Pesisir | - | 4 |
| Toapaya | - | 4 |
| Tambelan | 9 | 8 |
| Bintan | 35 | 51 |

Catatan/Note: -

Sumber/Source: Dinas Kesehatan Kabupaten Bintan/ Health Service Agency of Bintan Regency

Tabel 4.2.12 **Jumlah Pasangan Usia Subur dan Peserta KB Aktif Menurut Kecamatan di Kabupaten Bintan, 2020**
Table 4.2.12 **Number of Fertile Age Couples and Active Family Planning Participants by Subdistrict in Bintan Regency, 2020**

| Kecamatan Subdistrict | Jumlah PUS Number of Fertile Age Couples | Peserta KB Aktif/Active Family Planning Participant | | | | | | | |
|--------------------------|------------------------------------------------------------|-----------------------------------------------------|------------|-----------|------------|--------------|--------------|--------------|---------------|
| | | IUD | MOW | MOP | Kondom | Implant | Suntikan | Pil | Jumlah |
| (1) | (2) | (3) | (4) | (5) | (6) | (7) | (8) | (9) | (10) |
| Teluk Bintan | 1 953 | 40 | 21 | 1 | 21 | 340 | 612 | 645 | 1 680 |
| Bintan Utara | 4 402 | 156 | 82 | 4 | 24 | 182 | 866 | 678 | 1 992 |
| Teluk Sebong | 4 086 | 51 | 78 | 4 | 43 | 194 | 408 | 300 | 1 078 |
| Seri Kuala Lobam | 2 613 | 164 | 240 | 4 | 38 | 205 | 575 | 179 | 1 405 |
| Bintan Timur | 4 660 | 445 | 126 | 6 | 124 | 492 | 1 156 | 1 895 | 4 244 |
| Gunung Kijang | 2 328 | 32 | 57 | 33 | 24 | 91 | 940 | 292 | 1 469 |
| Mantang | 1 063 | 35 | 14 | 0 | 9 | 199 | 558 | 101 | 916 |
| Bintan Pesisir | 1 223 | 18 | 50 | 1 | 45 | 199 | 565 | 165 | 1 043 |
| Toapaya | 1 774 | 35 | 65 | 1 | 45 | 52 | 865 | 457 | 1 521 |
| Tambelan | 1 045 | 29 | 14 | 0 | 21 | 55 | 565 | 277 | 961 |
| Bintan | 25 147 | 1 005 | 747 | 54 | 394 | 2 009 | 7 110 | 4 989 | 16 309 |

Catatan/Note: -

Sumber/Source: Badan Pemberdayaan Masyarakat, Perempuan dan Keluarga Berencana Kabupaten Bintan/ *Community and Women Empowerment and Family Planning Health Service Agency of Bintan Regency*

4.3 PERUMAHAN DAN LINGKUNGAN HOUSING AND ENVIRONMENT

Tabel 4.3.1 **Distribusi Persentase Rumah Tangga Menurut Luas Lantai (m²) di Kabupaten Bintan, 2019 dan 2020**
Percentage Distribution of Household Population by Floor Area (m²) in Bintan Regency, 2019 and 2020

| Luas Lantai Floor Area | 2019 | 2020 |
|---------------------------|---------------|---------------|
| (1) | (2) | (3) |
| ≤19 | 2,06 | 2,12 |
| 20–49 | 34,33 | 34,13 |
| 50–99 | 44,28 | 44,05 |
| 100–149 | 12,51 | 12,89 |
| 150+ | 6,82 | 6,81 |
| Bintan | 100,00 | 100,00 |

Catatan/Note: -

Sumber/Source: BPS, Survei Sosial Ekonomi Nasional (Susenas)/BPS-Statistics Indonesia, National Socioeconomic Survey

Tabel 4.3.2 **Distribusi Persentase Rumah Tangga Menurut Sumber Air Minum di Kabupaten Bintan, 2019 dan 2020**
Table 4.3.2 **Percentage Distribution of Household Population by Source of Drinking Water in Bintan Regency, 2019 and 2020**

| Luas Lantai Floor Area | 2019 | 2020 |
|------------------------------------------------------|---------------|---------------|
| (1) | (2) | (3) |
| Leding <i>Piped Water</i> | 4,56 | 3,56 |
| Pompa <i>Pumped Water</i> | 11,41 | 4,63 |
| Air Dalam Kemasan <i>Bottled Water</i> | 39,64 | 38,53 |
| Sumur Terlindung <i>Protected Well</i> | 23,04 | 34,97 |
| Sumur Tak Terlindung <i>Unprotected Well</i> | 12,68 | 16,98 |
| Mata Air Terlindung <i>Protected Spring</i> | 2,91 | 0,34 |
| Mata Air Tak Terlindung <i>Unprotected Spring</i> | 4,63 | 0,64 |
| Air Permukaan <i>Surface Water</i> | 1,04 | 0,22 |
| Air Hujan <i>Rainwater Collection</i> | - | - |
| Lainnya <i>Others</i> | 0,09 | 0,14 |
| Bintan | 100,00 | 100,00 |

Catatan/Note: -

Sumber/Source: BPS, Survei Sosial Ekonomi Nasional (Susenas)/BPS-Statistics Indonesia, National Socioeconomic Survey

Tabel 4.3.3 **Distribusi Persentase Rumah Tangga Menurut Sumber Penerangan di Kabupaten Bintan, 2019 dan 2020**
Percentage Distribution of Household Population by Lighting Source in Bintan Regency, 2019 and 2020

| Sumber Penerangan <i>Lighting Source</i> | 2019 | 2020 |
|---------------------------------------------------|---------------|---------------|
| (1) | (2) | (3) |
| Listrik PLN <i>State Electricity Company</i> | 93,99 | 93,28 |
| Listrik Non PLN <i>Own Electricity Company</i> | 4,67 | 6,35 |
| Bukan Listrik <i>Non Electricity</i> | 1,35 | 0,38 |
| Bintan | 100,00 | 100,00 |

Catatan/Note: -

Sumber/Source: BPS, Survei Sosial Ekonomi Nasional (Susenas)/BPS-Statistics Indonesia, National Socioeconomic Survey

Tabel
Table 4.3.4

Distribusi Persentase Rumah Tangga Menurut Penggunaan Fasilitas Tempat Buang Air Besar di Kabupaten Bintan, 2019 dan 2020
Percentage Distribution of Household Population by Type of Toilet Facility Used by The Household in Bintan Regency, 2019 and 2020

| Sumber Penerangan <i>Lighting Source</i> | 2019 | 2020 |
|----------------------------------------------------|---------------|---------------|
| (1) | (2) | (3) |
| Sendiri <i>Not Shared</i> | 95,78 | 96,78 |
| Bersama <i>Shared</i> | 0,74 | 1,72 |
| MCK Umum <i>Public Facility</i> | - | - |
| Tidak Menggunakan <i>Not Using</i> | 0,30 | - |
| Tidak Ada <i>No Facility</i> | 3,17 | 1,50 |
| Bintan | 100,00 | 100,00 |

Catatan/Note: -

Sumber/Source: BPS, Survei Sosial Ekonomi Nasional (Susenas)/BPS-Statistics Indonesia, National Socioeconomic Survey

Tabel
Table 4.3.5**Distribusi Persentase Rumah Tangga Menurut Bahan Bakar Utama untuk Memasak di Kabupaten Bintan, 2019 dan 2020**
Percentage Distribution of Household Population by Type of Cooking Fuel in Bintan Regency, 2019 and 2020

| Bahan Bakar Utama untuk Masak <i>Type of Cooking Fuel</i> | 2019 | 2020 |
|---------------------------------------------------------------------|---------------|---------------|
| (1) | (2) | (3) |
| Listrik <i>Electricity</i> | 0,22 | 0,59 |
| Gas/Elpiji <i>Gas/LPG</i> | 94,59 | 97,38 |
| Minyak Tanah <i>Kerosene</i> | 1,85 | 1,46 |
| Arang/Briket <i>Charcoal/Briquet</i> | - | - |
| Kayu <i>Woods</i> | 3,34 | 0,58 |
| Lainnya <i>Others</i> | - | - |
| Bintan | 100,00 | 100,00 |

Catatan/Note: -

Sumber/Source: BPS, Survei Sosial Ekonomi Nasional (Susenas)/BPS-Statistics Indonesia, National Socioeconomic Survey

Tabel
Table 4.3.6

**Distribusi Persentase Rumah Tangga Menurut Status
Penguasaan Bangunan Tempat Tinggal di Kabupaten
Bintan, 2019 dan 2020**
*Percentage Distribution of Household Population by
Dwelling Ownership Status in Bintan Regency, 2019 and
2020*

| Status Penguasaan Bangunan Tempat Tinggal <i>Dwelling Ownership Status</i> | 2019 | 2020 |
|--------------------------------------------------------------------------------------|---------------|---------------|
| (1) | (2) | (3) |
| Milik Sendiri <i>Private</i> | 77,19 | 83,38 |
| Kontrakan/Sewa <i>Lease/Rent</i> | 22,81 | 16,62 |
| Lainnya <i>Others</i> | - | - |
| Bintan | 100,00 | 100,00 |

Catatan/Note: -

Sumber/Source: BPS, Survei Sosial Ekonomi Nasional (Susenas)/BPS-Statistics Indonesia, National Socioeconomic Survey

Tabel
Table 4.3.7

Distribusi Persentase Rumah Tangga Menurut Jenis Lantai Terluas di Kabupaten Bintan, 2019 dan 2020
Percentage Distribution of Household Population by Main Material of Dwelling Floor in Bintan Regency, 2019 and 2020

| Jenis Lantai Terluas Main Material of Dwelling Floor | 2019 | 2020 |
|-----------------------------------------------------------------------|---------------|---------------|
| (1) | (2) | (3) |
| Bukan Tanah <i>Not Earth/Sand</i> | 99,42 | 99,34 |
| Tanah <i>Earth/Sand</i> | 0,58 | 0,66 |
| Bintan | 100,00 | 100,00 |

Catatan/Note: -

Sumber/Source: BPS, Survei Sosial Ekonomi Nasional (Susenas)/BPS-Statistics Indonesia, National Socioeconomic Survey

Tabel 4.3.8 **Persentase Rumah Tangga yang Memiliki Akses Terhadap Sanitasi Layak di Kabupaten Bintan, 2015–2020**
Percentage of Household Population by Improved Sanitation in Bintan Regency, 2015–2020

| Tahun Year | Persentase Rumah Tangga yang Memiliki Akses Terhadap Sanitasi Layak Percentage of Household Population by Improved Sanitation |
|-----------------------------|------------------------------------------------------------------------------------------------------------------------------------------------|
| (1) | (2) |
| 2020 | 75,70 |
| 2019 | 81,10 |
| 2018 | 76,07 |
| 2017 | 76,74 |
| 2016 | 78,35 |
| 2015 | 60,03 |

Catatan/Note: -

Sumber/Source: BPS, Survei Sosial Ekonomi Nasional (Susenans)/BPS-Statistics Indonesia, National Socioeconomic Survey

Tabel
Table 4.3.9**Persentase Rumah Tangga yang Memiliki Akses Terhadap Sumber Air Minum Layak di Kabupaten Bintan, 2015–2020**
Percentage of Household Population by Improved Drinking Water in Bintan Regency, 2015–2020

| Tahun Year | Persentase Rumah Tangga yang Memiliki Akses Terhadap Sumber Air Minum Layak Percentage of Household Population by Improved Drinking Water |
|-----------------------------|------------------------------------------------------------------------------------------------------------------------------------------------------------|
| (1) | (2) |
| 2020 | 70,16 |
| 2019 | 74,26 |
| 2018 | 68,25 |
| 2017 | 75,52 |
| 2016 | 73,84 |
| 2015 | 76,26 |

Catatan/Note: -

Sumber/Source: BPS, Survei Sosial Ekonomi Nasional (Susenas)/BPS-Statistics Indonesia, National Socioeconomic Survey

4.4 KRIMINALITAS CRIME

Tabel
Table 4.4.1 **Jumlah Tindak Pidana, Risiko Penduduk Terjadi Tindak Pidana per 100.000 Penduduk, Persentase Penyelesaian Tindak Pidana, dan Selang Waktu Terjadinya Tindak Pidana Menurut Tahun di Kabupaten Bintan, 2018-2020**
Number of Crime, Crime Rate per 100,000 Population, Clearance Rate and Crime Clock by Year in Bintan Regency, 2018-2020

| Tahun Year | Jumlah Tindak Pidana Number of Crime | Risiko Penduduk Terjadi Tindak Pidana per 100.000 Penduduk Crime Rate per 100,000 Population | Persentase Penyelesaian Tindak Pidana Percentage of Crime Clearance | Selang Waktu Terjadinya Tindak Pidana Time Interval of Crime Occurance |
|---------------|--------------------------------------------|-------------------------------------------------------------------------------------------------------------------|---------------------------------------------------------------------------------|------------------------------------------------------------------------------------|
| (1) | (2) | (3) | (4) | (5) |
| 2020 | 113 | 71 | 84 | 77j52'21" |
| 2019 | 109 | 69 | 89 | 80j36'60" |
| 2018 | 142 | 90 | 86 | 61j69'01" |

Catatan/Note:

Sumber/Source: Kepolisian Resor Kabupaten Bintan/ Resort Police of Bintan Regency

Tabel
Table 4.4.2

Jumlah Kejahatan/Tindak Pidana yang Dilaporkan dan Diselesaikan Menurut Tahun di Kabupaten Bintan, 2018-2020
Number of Crime Reported and Solved by Year in Bintan Regency, 2018-2020

| Tahun Year | Jumlah Kejahatan/Tindak Pidana Number of Crimes | |
|---------------|----------------------------------------------------|-------------------------------------------------------------------------------------------------|
| | Jumlah Tindak Pidana Number of Crime | Risiko Penduduk Terjadi Tindak Pidana per 100.000 Penduduk Crime Rate per 100,000 Population |
| (1) | (2) | (3) |
| 2020 | 113 | 71 |
| 2019 | 109 | 69 |
| 2018 | 142 | 90 |

Catatan/Note: -

Sumber/Source: Kepolisian Resor Kabupaten Bintan/ *Resort Police of Bintan Regency*

Tabel
Table 4.4.3

Banyaknya Kecelakaan Lalu-Lintas Menurut Akibat Kecelakaan dan Kerugian Materi di Kabupaten Bintan, 2018-2020
Number of Crime, Crime Rate per 100,000 Population, Clearance Rate and Crime Clock by Year in Bintan Regency, 2018-2020

| Tahun Year | Kejadian Accidents | Meninggal Dunia Dead | Luka Berat Injured | Luka Ringan Slightly Injured | Kerugian Material Value of Losses (000 Rp) |
|---------------|-----------------------|----------------------------|-----------------------|------------------------------------|--------------------------------------------------------|
| (1) | (2) | (3) | (4) | (5) | (6) |
| 2020 | 63 | 6 | 60 | 46 | 163 750 000 |
| 2019 | 87 | 25 | 61 | 18 | 187 100 000 |
| 2018 | 76 | 28 | 64 | 54 | 401 200 000 |

Catatan/Note: -

Sumber/Source: Kepolisian Resor Kabupaten Bintan/ Resort Police of Bintan Regency

Tabel
Table 4.4.4

Banyaknya Tindak Kriminalitas Menurut Tahun di Kabupaten Bintan, 2018-2020
Number of Crime Classified by Year in Bintan Regency, 2018-2020

| Tahun Year | Curat Thievery | | Curanmor Vehicles Thievery | | Curas Violent Theft | |
|---------------|-------------------|-----|-------------------------------|-----|------------------------|-----|
| | JTP | PTP | JTP | PTP | JTP | PTP |
| (1) | (2) | (3) | (4) | (5) | (6) | (7) |
| 2020 | 31 | 29 | 10 | 5 | 2 | 2 |
| 2019 | 17 | 16 | 2 | 2 | 1 | 1 |
| 2018 | 38 | 27 | 9 | 3 | 2 | 2 |

Berlanjut/*To be Continued Table ...*

Lanjutan Tabel/*Continued Table 4.4.4*

| Tahun Year | Anirat <i>Severe Persecution</i> | | Kebakaran <i>Fire</i> | | Pembunuhan <i>Murder</i> | |
|---------------|-------------------------------------|-----|--------------------------|------|-----------------------------|------|
| | JTP | PTP | JTP | PTP | JTP | PTP |
| (1) | (8) | (9) | (10) | (11) | (12) | (13) |
| 2020 | - | - | 2 | 2 | - | - |
| 2019 | - | - | 10 | 10 | - | - |
| 2018 | - | - | - | - | 2 | 2 |

Berlanjut/*To be Continued Table ...*

Lanjutan Tabel/*Continued Table* 4.4.4

| Tahun Year | Perkosaan Violation | | Penadahan Fencing | | Tipu/Gelap Fraud | |
|---------------|------------------------|------|----------------------|------|---------------------|------|
| | JTP | PTP | JTP | PTP | JTP | PTP |
| (1) | (14) | (15) | (16) | (17) | (18) | (19) |
| 2020 | - | - | - | - | 2 | 2 |
| 2019 | - | - | 1 | 1 | 3 | 3 |
| 2018 | 1 | 1 | - | - | 2 | 2 |

Berlanjut/*To be Continued Table* ...

Lanjutan Tabel/*Continued Table 4.4.4*

| Tahun Year | Cubis Theft | | Narkoba Drugs | | Jumlah Total | |
|---------------|----------------|------|------------------|------|-----------------|------|
| | JTP | PTP | JTP | PTP | JTP | PTP |
| (1) | (20) | (21) | (22) | (23) | (24) | (25) |
| 2020 | 7 | 4 | 32 | 26 | 7 | 4 |
| 2019 | 14 | 11 | 25 | 25 | 14 | 11 |
| 2018 | 16 | 12 | 28 | 27 | 16 | 12 |

Catatan/Note: -

Sumber/Source: Kepolisian Resor Kabupaten Bintan/ *Resort Police of Bintan Regency*

4.5 AGAMA DAN SOSIAL LAINNYA RELIGION AND OTHER SOCIAL AFFAIRS

Tabel 4.5.1 **Jumlah Penduduk Menurut Kecamatan dan Agama yang Dianut di Kabupaten Bintan, 2020**
Table 4.5.1 **Population by Subdistrict and Religion in Bintan Regency, 2020**

| Kecamatan Subdistrict | Islam | Protestan Protestant | Katolik Catholic | Hindu | Budha Buddha | Lainnya Others |
|--------------------------|----------------|-------------------------|---------------------|------------|-----------------|-------------------|
| (1) | (2) | (3) | (4) | (5) | (6) | (7) |
| Teluk Bintan | 10 905 | 96 | 16 | 1 | 287 | 75 |
| Bintan Utara | 20 343 | 1 523 | 283 | 33 | 1 075 | 9 |
| Teluk Sebong | 14 969 | 1 069 | 849 | 51 | 1 001 | 264 |
| Seri Kuala Lobam | 13 863 | 3 135 | 642 | 17 | 167 | 63 |
| Bintan Timur | 41 146 | 1 550 | 720 | 4 | 2 850 | 4 |
| Gunung Kijang | 13 468 | 445 | 861 | 2 | 650 | 39 |
| Mantang | 4 282 | - | 8 | - | 79 | - |
| Bintan Pesisir | 6 632 | 44 | 24 | - | 319 | 1 |
| Toapaya | 11 332 | 345 | 273 | 9 | 1 088 | 44 |
| Tambelan | 4 925 | - | 2 | - | 7 | 1 |
| Bintan | 141 865 | 8 207 | 3 678 | 117 | 7 523 | 500 |

Catatan/Note: -

Sumber/Source: Kementerian Agama RI/ Ministry of Religious Affairs

Tabel 4.5.2 **Jumlah Tempat Peribadatan Menurut Kecamatan di Kabupaten Bintan, 2020**
Table 4.5.2 **Number of Places of Worship by Subdistrict and Religion in Bintan Regency, 2020**

| Kecamatan Subdistrict | Masjid Mosque | Mushola Pray Room | Gereja Protestan Protestant Church | Gereja Katholik Catholic Church | Pura Temple | Vihara |
|--------------------------|------------------|-------------------------|---------------------------------------------|------------------------------------------|----------------|-----------|
| (1) | (2) | (3) | (4) | (5) | (6) | (7) |
| Teluk Bintan | 28 | 16 | - | - | - | 1 |
| Bintan Utara | 15 | 30 | 3 | 1 | - | 2 |
| Teluk Sebong | 21 | 32 | 5 | 6 | 1 | 2 |
| Seri Kuala Lobam | 15 | 8 | 4 | - | - | - |
| Bintan Timur | 27 | 35 | 6 | 1 | 1 | 4 |
| Gunung Kijang | 26 | 23 | 1 | 2 | - | 2 |
| Mantang | 14 | - | - | - | - | 2 |
| Bintan Pesisir | 20 | 9 | 1 | - | - | 1 |
| Toapaya | 15 | 26 | 3 | 1 | - | 5 |
| Tambelan | 3 | 12 | - | - | - | - |
| Bintan | 184 | 191 | 23 | 11 | 2 | 17 |

Catatan/Note: -

Sumber/Source: Kementerian Agama RI/ Ministry of Religious Affairs

Tabel
Table 4.5.3**Jumlah Jemaah Haji yang Diberangkatkan ke Tanah Suci Mekah Menurut Kecamatan di Kabupaten Bintan, 2018-2020**
Number of Hajj Pilgrims Departured¹ to the Holyland of Mecca by Subdistrict in Bintan Regency, 2018-2020

| Kecamatan Subdistrict | 2018 | 2019 | 2020 |
|--------------------------|-----------|-----------|----------|
| (1) | (2) | (3) | (4) |
| Teluk Bintan | 2 | 3 | - |
| Bintan Utara | 23 | 31 | - |
| Teluk Sebong | - | 2 | - |
| Seri Kuala Lobam | 6 | - | - |
| Bintan Timur | 25 | 43 | - |
| Gunung Kijang | 5 | 7 | - |
| Mantang | - | - | - |
| Bintan Pesisir | - | 3 | - |
| Toapaya | 4 | 8 | - |
| Tambelan | 1 | - | - |
| Bintan | 66 | 97 | - |

Catatan/Note: ¹ Melalui Kementerian Agama/Managed by Ministry of Religious Affairs

Sumber/Source: Kementerian Agama RI, Direktorat Jenderal Penyelenggaraan Haji dan Umrah/Ministry of Religious Affairs, Directorate General of the Organization of Hajj and Umrah

Tabel 4.5.4 **Nikah, Talak dan Cerai di Kabupaten Bintan, 2018-2020**
Table 4.5.4 **Number of Marriages and Divorces in Bintan Regency, 2018-2020**

| Kecamatan Subdistrict | Nikah ^{1,2,3} / Marriages ^{1,2,3} | | |
|--------------------------|-----------------------------------------------------|--------------|--------------|
| | 2018 | 2019 | 2020 |
| (1) | (2) | (3) | (4) |
| Teluk Bintan | 94 | 84 | 81 |
| Bintan Utara | 153 | 141 | 132 |
| Teluk Sebong | 103 | 98 | 111 |
| Seri Kuala Lobam | 63 | 73 | 71 |
| Bintan Timur | 345 | 323 | 351 |
| Gunung Kijang | 104 | 112 | 114 |
| Mantang | 20 | 27 | 36 |
| Bintan Pesisir | 28 | 39 | 33 |
| Toapaya | 104 | 78 | 86 |
| Tambelan | 32 | 27 | 40 |
| Bintan | 1 046 | 1 002 | 1 055 |

Berlanjut/*To be Continued Table ...*

Lanjutan Tabel/*Continued Table* 4.5.4

| <i>Kecamatan Subdistrict</i> | <i>Cerai^{2,4} / Divorces^{2,4}</i> | | | |
|----------------------------------|-----------------------------------------------------|---------------------------------------------|------------------------------------------------|-----------------|
| | 2018 | 2019 | | Jumlah Total |
| | | <i>Cerai Talak Divorce by Talak</i> | <i>Cerai Gugat Divorce by Petition</i> | |
| (1) | (5) | (6) | (7) | (8) |
| Teluk Bintang | 27 | 5 | 13 | 18 |
| Bintang Utara | 36 | 16 | 39 | 55 |
| Teluk Sebong | 20 | 17 | 37 | 54 |
| Seri Kuala Lobam | 18 | 8 | 16 | 24 |
| Bintang Timur | 96 | 31 | 92 | 123 |
| Gunung Kijang | 55 | 17 | 30 | 47 |
| Mantang | 6 | 1 | 4 | 5 |
| Bintang Pesisir | 5 | 1 | 8 | 9 |
| Toapaya | 26 | 6 | 24 | 30 |
| Tambelan | - | - | - | - |
| Bintang | 289 | 102 | 263 | 365 |

Berlanjut/*To be Continued Table* ...

Lanjutan Tabel/Continued Table 4.5.4

| Kecamatan Subdistrict | Cerai ^{2,4} / Divorces ^{2,4} | | |
|--------------------------|------------------------------------------------|---------------------------------------|-----------------|
| | 2020 | | |
| | Cerai Talak Divorce by Talak | Cerai Gugat Divorce by Petition | Jumlah Total |
| (1) | (9) | (10) | (11) |
| Teluk Bintang | 11 | 11 | 22 |
| Bintan Utara | 21 | 37 | 58 |
| Teluk Seborg | 3 | 22 | 25 |
| Seri Kuala Lobam | 3 | 16 | 19 |
| Bintan Timur | 38 | 83 | 121 |
| Gunung Kijang | 11 | 29 | 40 |
| Mantang | 1 | 3 | 4 |
| Bintan Pesisir | 2 | 3 | 5 |
| Toapaya | 3 | 12 | 15 |
| Tambelan | - | - | - |
| Bintan | 93 | 216 | 309 |

Catatan/Note: ¹ Termasuk bedolan (nikah di luar KUA)/Including non formal registration

² Hanya untuk yang beragama Islam/Applies only for moslem

Sumber/Source: ³ Kementerian Agama RI, Dirjen Bimas Islam/Ministry of Religious Affairs, Directorate General of Islamic Community Guidance

⁴ Mahkamah Agung, Dirjen Badan Peradilan Agama/The Supreme Court, Directorate General of Religious Justice Affairs

Tabel
Table 4.5.5**Jumlah Desa¹/Kelurahan yang Mengalami Bencana Alam² Menurut Kecamatan di Kabupaten Bintan, 2018-2020**
Number of Villages¹ that Had Natural Disaster² by Subdistrict in Bintan Regency, 2018-2020

| Kecamatan Subdistrict | Banjir/Flood | | |
|--------------------------|--------------|----------|-------------------|
| | 2018 | 2019 | 2020 ³ |
| (1) | (2) | (3) | (4) |
| Teluk Bintan | - | - | - |
| Bintan Utara | - | - | - |
| Teluk Sebong | - | - | - |
| Seri Kuala Lobam | - | - | - |
| Bintan Timur | 1 | - | - |
| Gunung Kijang | - | - | - |
| Mantang | - | - | - |
| Bintan Pesisir | - | - | - |
| Toapaya | - | - | - |
| Tambelan | - | - | - |
| Bintan | 1 | - | - |

Berlanjut/*To be Continued Table ...*

Lanjutan Tabel/*Continued Table 4.5.5*

| Kecamatan Subdistrict | Gempa Bumi/ <i>Earthquake</i> | | |
|--------------------------|-------------------------------|------|-------------------|
| | 2018 | 2019 | 2020 ³ |
| (1) | (5) | (6) | (7) |
| Teluk Bintan | - | - | - |
| Bintan Utara | - | - | - |
| Teluk Sebong | - | - | - |
| Seri Kuala Lobam | - | - | - |
| Bintan Timur | - | - | - |
| Gunung Kijang | - | - | - |
| Mantang | - | - | - |
| Bintan Pesisir | - | - | - |
| Toapaya | - | - | - |
| Tambelan | - | - | - |
| Bintan | - | - | - |

Berlanjut/*To be Continued Table ...*

Lanjutan Tabel/*Continued Table* 4.5.5

| Kecamatan Subdistrict | Tanah Longsor/Landslide | | |
|--------------------------|-------------------------|------|-------------------|
| | 2018 | 2019 | 2020 ³ |
| (1) | (8) | (9) | (10) |
| Teluk Bintang | - | - | - |
| Bintang Utara | - | - | - |
| Teluk Seborg | - | - | - |
| Seri Kuala Lobam | - | - | - |
| Bintang Timur | - | - | - |
| Gunung Kijang | - | - | - |
| Mantang | - | - | - |
| Bintang Pesisir | - | - | - |
| Toapaya | - | - | - |
| Tambelan | - | - | - |
| Bintang | - | - | - |

Catatan/*Note*: ¹ Desa pada tabel ini termasuk Unit Permukiman Transmigrasi (UPT) yang masih dibina oleh kementerian terkait dan nagari di Kabupaten/Kota Sumatera Barat/*Villages in this table are included in Transmigration Settlement Unit which is still fostered by the relevant ministries and the nagari in the Province of Sumatera Barat*

² Terjadi dalam tiga tahun terakhir sampai dengan saat pencacahan/*Occured during the last three years by the time of enumeration*

³ Hanya mencakup Januari - Mei 2020/*Only cover January - May 2020 occurrences*

Sumber/*Source*: BPS, Pendataan Potensi Desa (Podes)/*BPS-Statistics Indonesia, Village Potential Data Collecting*

4.6 KEMISKINAN DAN PEMBANGUNAN MANUSIA POVERTY AND HUMAN DEVELOPMENT

Tabel 4.6.1 **Garis Kemiskinan, Jumlah, dan Persentase Penduduk Miskin di Kabupaten Bintan, 2010–2020**
Poverty Line, Number, and Percentage of Poor People in Bintan Regency, 2010–2020

| Tahun ¹ Year ¹ | Garis Kemiskinan (rupiah/kapita/bulan) Poverty Line (rupiah/capita/month) | Jumlah Penduduk Miskin (ribu) Number of Poor People (thousand) | Persentase Penduduk Miskin Percentage of Poor People |
|-----------------------------------------|------------------------------------------------------------------------------------|-------------------------------------------------------------------------|------------------------------------------------------------|
| (1) | (2) | (3) | (4) |
| 2020 | 417 654 | 10,2 | 6,36 |
| 2019 | 384 396 | 10,1 | 6,37 |
| 2018 | 367 294 | 10,4 | 6,61 |
| 2017 | 354 012 | 9,4 | 6,01 |
| 2016 | 341 812 | 9,9 | 6,43 |
| 2015 | 313 277 | 9,3 | 6,07 |
| 2014 | 301 829 | 9,3 | 6,09 |
| 2013 | 298 916 | 9,3 | 6,23 |
| 2012 | 290 994 | 10,0 | 6,30 |
| 2011 | 286 007 | 9,3 | 6,04 |
| 2010 | 274 721 | 10,5 | 7,33 |

Catatan/Note: -

Sumber/Source: BPS, Survei Sosial Ekonomi Nasional (Susenas)/BPS-Statistics Indonesia, National Socioeconomic Survey

Tabel
Table 4.6.2

Indeks Kedalaman Kemiskinan dan Indeks Keparahan Kemiskinan di Kabupaten Bintan, 2010–2020
Poverty Gap Index and Poverty Severity Index in Bintan Regency, 2010–2020

| Tahun ¹ Year ¹ | Indeks Kedalaman Kemiskinan Poverty Gap Index | Indeks Keparahan Kemiskinan Poverty Severity Index |
|-----------------------------------------|--------------------------------------------------|-------------------------------------------------------|
| (1) | (2) | (3) |
| 2020 | 0,81 | 0,17 |
| 2019 | 0,63 | 0,09 |
| 2018 | 1,24 | 0,40 |
| 2017 | 0,87 | 0,21 |
| 2016 | 0,71 | 0,12 |
| 2015 | 0,76 | 0,19 |
| 2014 | 0,61 | 0,15 |
| 2013 | 0,85 | 0,22 |
| 2012 | 0,82 | 0,14 |
| 2011 | 0,96 | 0,20 |
| 2010 | 1,34 | 0,39 |

Catatan/Note: -

Sumber/Source: BPS, Survei Sosial Ekonomi Nasional (Susenas)/BPS-Statistics Indonesia, National Socioeconomic Survey

Tabel 4.6.3 **Indeks Pembangunan Manusia Menurut Komponennya di Kabupaten Bintan, 2015–2020**
Table 4.6.3 **Human Development Index by Its Component in Bintan Regency, 2015–2020**

| Komponen IPM HDI Component | 2015 | 2016 | 2017 | 2018 | 2019 | 2020 |
|----------------------------------------------------------------------------------------------------------------------|--------------|--------------|--------------|--------------|--------------|--------------|
| (1) | (2) | (3) | (4) | (5) | (6) | (7) |
| Angka Harapan Hidup <i>Life Expectancy</i> | 69,92 | 70,02 | 70,12 | 70,21 | 70,30 | 70,38 |
| Harapan Lama Sekolah <i>School Expectancy Years</i> | 11,98 | 12,27 | 12,60 | 12,75 | 12,95 | 13,10 |
| Rata-rata Lama Sekolah <i>Mean Years Schooling</i> | 8,32 | 8,33 | 8,34 | 8,35 | 8,36 | 8,44 |
| Pengeluaran Per Kapita Disesuaikan (ribu rupiah) <i>Adjusted Purchasing Power</i> <i>(thousand rupiahs)</i> | 13 529 | 13 667 | 13 828 | 14 256 | 14 730 | 14 482 |
| Bintan | 71,92 | 72,38 | 72,91 | 73,41 | 73,98 | 74,13 |

Catatan/Note:

Sumber/Source: BPS, Seri Publikasi Indeks Pembangunan Manusia/BPS-Statistics Indonesia, Series of Publication of Human Development Index

BAB

Chapter

06

PERTAMBANGAN DAN ENERGI

Mining and Energy

Jumlah Perusahaan Air Minum

Number of Drinking Water Companies

2

Jumlah Tenaga Kerja

Number of Workers

23 orang

Kapasitas Produksi Air

Water Production Capacity

60 lt/dt

Jumlah Pelanggan Aktif

Number of Active Customers

4.929 unit



PENJELASAN TEKNIS

1. **Pengumpulan data Statistik Pertanian (SP)** diselenggarakan oleh Badan Pusat Statistik bekerja sama dengan Direktorat Jenderal Tanaman Pangan, Kementerian Pertanian.
2. **Data pokok tanaman pangan yang dikumpulkan** adalah luas panen dan produktivitas (hasil per hektar). Produksi tanaman pangan merupakan hasil perkalian antara luas panen dengan produktivitas. Jenis data tanaman pangan yang dikumpulkan mencakup padi dan palawija (jagung, kedelai, kacang tanah, ubi kayu, dan ubi jalar). Pengumpulan data luas panen dilakukan setiap bulan oleh Mantri Pertanian/Kepala Cabang Dinas Kecamatan (KCD) dan dilaporkan dengan formulir Statistik Pertanian (SP). Pengumpulan data dilakukan dengan pendekatan area kecamatan di seluruh wilayah Indonesia. Pengumpulan data luas panen di tingkat kecamatan tersebut didasarkan pada hasil pengumpulan data dari seluruh desa/kelurahan di kecamatan bersangkutan. Pengumpulan data produktivitas tanaman pangan dilakukan melalui Survei Ubinan dengan pendekatan rumah tangga menggunakan formulir SUB-S. Periode pengumpulan data

TECHNICAL NOTES

1. ***Agricultural Survey*** is carried out by the BPS-Statistics Indonesia in cooperation with the Directorate General of Food Crops, The Ministry of Agriculture.
2. ***The main food crops data collected*** consists of harvested area and productivity (yield per hectare). Food crops production is generated by harvested area multiplied by productivity. Type of food crops data covers paddy and secondary food crops (maize, soybeans, peanuts, cassava, and sweet potatoes). The harvested area data is collected every month by the agriculture Extension Workers (called KCD for Kepala Cabang Dinas) and reported in Agriculture Statistics Form (called SP for Statistik Pertanian). Data collection is conducted using sub district area approach in all sub district in Indonesia. Harvested area in each sub district is estimated based on the harvested area in each village in the sub district. Food crops productivity (yield per hectare) data are collected through the Crop Cutting Survey using SUB-S form based on household approach. The data collection is conducted in every subround (four monthly) with Sub District Statistics Coordinator (called KSK for Koordinator Statistik Kecamatan)

dilakukan setiap subround (empat bulanan) dengan petugas lapangan adalah Mantri Statistik (Koordinator Statistik Kecamatan/KSK) dan KCD. Pengumpulan data produktivitas dilakukan melalui pengukuran langsung pada plot ubinan berukuran 2,5 m x 2,5 m. pengumpulan data produktivitas dilakukan pada waktu panen petani.

3. Pengumpulan data luas lahan sawah dilakukan setiap tahun oleh KCD dengan menggunakan formulir SP Lahan. Data luas lahan Sawah yang dilaporkan adalah kondisi akhir Tahun yang berada Di wilayah administrasi kecamatan mencakup lahan yang diusahakan oleh rumah tangga, perusahaan, pemerintah, dan lain-lain.
4. **Produksi padi** mencakup padi sawah dan padi ladang. Data produksi padi dan palawija yang disajikan adalah dalam kualitas: gabah kering giling (padi), pipilan kering (jagung), biji kering (kedelai dan kacang tanah), dan umbi basah (ubi kayu dan ubi jalar).
5. **Tanaman sayuran semusim** adalah tanaman sumber vitamin, garam mineral dan lain-lain yang dikonsumsi dari bagian tanaman yang berupa daun, bunga, buah, dan umbinya, yang berumur kurang

and KCD being the enumerator. The productivity data collection is conducted by a direct measurement in 2½m x 2½m crop cutting plot. The productivity measurement is conducted at the time when farmers are harvesting their crops.

3. *Wetland area data is collected annually by KCD using the form called SP-Lahan. Wetland area data reported is the condition at the end of the year, and covers wetland in districts administrative area, including the land cultivated by households, firms, governments, and others.*
4. **The production of paddy** covers the production of wetland paddy and dryland paddy. Production of paddy and secondary crops data are presented in the form of: dry unhusked rice (paddy), dry loose maize (maize), dry shells crops (soybeans and peanuts), and fresh roots (cassava and sweet potatoes).
5. **Seasonal vegetable plants** are plants which are the sources of vitamin, mineral salt, etc, consumed from the part of the plant in the form of leaf, flower, fruit, and root with the age of less than one year.

dari satu tahun.

6. **Tanaman buah-buahan semusim** adalah tanaman sumber vitamin, garam mineral, dan lain-lain yang dikonsumsi dari bagian tanaman yang berupa buah, berumur kurang dari satu tahun, tidak berbentuk pohon/rumpun tetapi menjalar dan berbatang lunak.
 7. **Tanaman buah-buahan tahunan** adalah tanaman sumber vitamin, garam mineral, dan lain-lain yang dikonsumsi dari bagian tanaman yang berupa buah dan merupakan tanaman tahunan.
 8. **Tanaman sayuran tahunan** adalah tanaman sumber vitamin, garam mineral, dan lain-lain yang dikonsumsi dari bagian tanaman yang berupa daun dan atau buah yang berumur lebih dari satu tahun.
 9. **Luas panen** adalah luas tanaman sayuran, buah-buahan, Biofarmaka, dan tanaman hias yang diambil hasilnya/ dipanen pada periode pelaporan.
 10. **Produksi** adalah hasil menurut bentuk produk dari setiap tanaman sayuran, buah-buahan, biofarmaka dan tanaman hias yang diambil berdasarkan luas yang dipanen/tanaman yang menghasilkan pada bulan/ triwulan laporan.
 11. **Kawasan hutan** adalah wilayah tertentu yang berupa hutan, yang ditunjuk dan atau
6. **Seasonal fruit plants** are plants which are the sources of vitamin, mineral salt, etc, consumed from the part of the plant in the form of fruits. These plants are creeps with the age of less than one year.
 7. **Annual fruit plants** are plants which are the sources of vitamin, contained mineral salt, etc, consumed from the part of plant in the form of fruit and more than one year of age.
 8. **Annual vegetable plants** are plants which are the sources of vitamin, contained mineral salt, etc, consumed from the part of the plant in the form of vegetable and more than one year of age.
 9. **Harvested area** is area which vegetable, fruit, medicinal and ornamental plant of crop harvested during the period of report.
 10. **Production** is the standard production quantity form of vegetable, fruit, medicinal and ornamental plant based on harvested area/the number of production plants reported monthly/quarterly.
 11. **Forest Area** is a specific territory of forest ecosystem determined and or decided by

ditetapkan oleh pemerintah untuk dipertahankan keberadaannya sebagai hutan tetap. Hal ini untuk menjamin kepastian hukum mengenai status kawasan hutan, letak batas dan luas suatu wilayah tertentu yang sudah ditunjuk menjadi kawasan hutan tetap.

12. **Kawasan hutan Indonesia** ditetapkan oleh Menteri Kehutanan dalam bentuk Surat Keputusan Menteri Kehutanan tentang Penunjukan Kawasan Hutan dan Perairan Provinsi. Penunjukan Kawasan Hutan ini disusun berdasarkan hasil pemaduserasian antara Rencana Tata Ruang Wilayah Provinsi (RTRWP) dengan Tata Guna Hutan Kesepakatan (TGHK).
13. Penunjukan kawasan hutan mencakup pula kawasan perairan yang menjadi bagian dari kawasan perairan yang menjadi bagian dari Kawasan Suaka Alam (KSA) dan Kawasan Pelestarian Alam (KPA).
14. **Kawasan Suaka Alam (KSA)** adalah kawasan dengan ciri khas tertentu, baik di darat maupun di perairan yang mempunyai fungsi pokok sebagai kawasan pengawetan keanekaragaman tumbuhan dan satwa serta ekosistemnya, yang juga berfungsi sebagai wilayah sistem penyangga kehidupan.

the government as a permanent forest. Such decision is important to maintain the size of forest area and to ensure its legitimation and boundary demarcation of permanent forest.

12. **Indonesian forest area** is determined by the Minister of Forestry in the format of Ministerial Decree on the Designation of Provincial Forest Area and Inland Water, Coastal and Marine Ecosystem. The designation of Forest Area is formulated based on integrated and harmonized of Provincial Spatial Planning (RTRWP) and Forest Land Use by Concensus (TGHK).
13. The designation of forest area in some cases also cover inland water, coastal and marine ecosystem that may become part of Sanctuary Reserve Area (KSA) and Nature Conservation Area (KPA).
14. **A Sanctuary Reserve Area** is a specific terrestrial or aquatic area having specific criteria for preserving biodiversity plant and animal as well as ecosystem, which also serve as life support system.

- 15. Hutan Produksi** adalah kawasan hutan yang mempunyai fungsi pokok memproduksi hasil hutan. Hutan produksi terdiri dari Hutan Produksi Tetap (HP), Hutan Produksi Terbatas (HPT), dan Hutan Produksi yang dapat dikonversi.
- 15. Production Forest** is a forest area designated mainly to promote sustainable forest production. Production forest is classified as permanent production forest, limited production forest, and convertible production forest.
- 16. Data statistik perikanan** merupakan data sekunder yang bersumber dari Dinas Pertanian Pangan dan Perikanan. Statistik perikanan dibedakan atas data Perikanan Tangkap dan Perikanan Budidaya. Perikanan Tangkap diklasifikasikan atas penangkapan ikan di laut dan penangkapan ikan di perairan umum. Perikanan Budi daya diklasifikasikan atas jenis budidaya yaitu budidaya laut, tambak, kolam, karamba, jaring apung, dan sawah.
- 16. Fishery Statistics** are secondary data obtained from the Agriculture and Fishery Service. Fishery statistics are categorized into capture fisheries and aquaculture. Capture fisheries are further classified into marine capture fisheries and inland open water capture fisheries. Aquaculture are further classified into several types of culture: marine culture, brackish water pond, fresh water pond, cage, floating net, and fish breeding in paddy fields.

ULASAN

DESCRIPTION

5.1. Tanaman Pangan

Luas panen padi di Kabupaten Bintan pada tahun 2019 seluas 16,11 Ha.

5.1. Food Crops

Rice harvested area of Bintan Regency in 2019 is 16,11 Ha.

5.2. Hortikultura

Secara umum, produksi tanaman hortikultura semusim terbesar di Kabupaten Bintan adalah semangka dengan produksi mencapai 9.614 kuintal. Sedangkan untuk produksi tanaman hortikultura tahunan terbesar adalah pisang dengan produksi mencapai 67.270 kuintal.

5.2. Horticulture

In general, Seasonal Vegetables and Fruits that have biggest production in Bintan Regency is eggplant that reach 9,614 quintal. While the Annual Fruits and Vegetables that have biggest production is banana that reach 67,270 quintal.

5.3. Perkebunan

Kabupaten Bintan adalah produsen kelapa dan karet dengan produksi yang relatif cukup besar. Pada 2020, produksi kelapa di Kabupaten Bintan mencapai 2.307 ton, sedangkan karet mencapai 2.139 ton.

5.3. Estate Crops

Bintan Regency is a coconut and rubber producer, with a relative big amount of it. In 2020, the production of coconut in Bintan reach 2,307 ton, while the production of rubber reach 2,139 ton.

5.4. Peternakan

Secara umum, populasi ternak yang tercatat pada tahun 2020 adalah sapi potong, kambing dan babi. Ternak sapi potong ada sebanyak 1.058 ekor, ternak kambing ada sebanyak 1.956 ekor dan ternak babi ada sebanyak 1.695 ekor. Selain hewan ternak, ada juga yang mengelola unggas yaitu ayam kampung, ayam petelur, ayam pedaging dan itik. Populasi ayam kampung tercatat sebanyak

5.4. Livestock

In general, the livestock population recorded in 2020 is beef cattle, goats and pigs. Beef cattle there are as many as 1,058 cows, goat there are as many as 1,956 goats and pig there are as many as 1,695 pigs. In addition to farm animals, there are also managing poultry, namely native chicken and broiler. The population of native chickens was 188,182 birds, layer was 198,000 birds, broiler was 600,000 birds

188.182 ekor, populasi ayam petelur *and duck was 9,967 birds.*
sebanyak 198.600 ekor, populasi
ayam pedaging 600.000 dan populasi
itik sebesar 9.967 ekor.

<https://bintankab.bps.go.id>



**5.1 TANAMAN PANGAN
FOOD CROPS**

Tabel 5.1.1 **Luas Panen, Produktivitas, dan Produksi Padi Menurut Bulan di Kabupaten Bintan, 2019**
Harvested Area, Productivity, dan Production of Paddy by Month in Bintan Regency, 2019

| Bulan Subdistrict | Luas Panen (ha) Harvested Area (ha) | Produktivitas (ton/ha) Productivity (ton/ha) | Produksi (ton) Production (ton) |
|------------------------------|------------------------------------------------|-------------------------------------------------------------|--------------------------------------------|
| (1) | (2) | (3) | (4) |
| Januari | - | - | - |
| Februari | - | - | - |
| Maret | 3,58 | 2,70 | 9,66 |
| April | - | - | - |
| Mei | - | - | - |
| Juni | 3,58 | 4,73 | 16,93 |
| Juli | - | - | - |
| Agustus | 3,58 | 4,73 | 16,93 |
| September | 3,58 | 5,40 | 19,32 |
| Oktober | - | - | - |
| November | - | - | - |
| Desember | 1,79 | 5,40 | 9,66 |
| Bintan | 16,11 | 4,50 | 72,50 |

Catatan/Note: -

Sumber/Source: BPS, Laporan Statistik Pertanian (SP) Tanaman Pangan/BPS-Statistics Indonesia, Agriculture Statistic Report of Food Crops

Tabel
Table 5.1.2**Produksi Padi¹ dan Beras Menurut Bulan di Kabupaten
Bintan, 2019**
***Paddy and Rice Production¹ by Month in Bintan Regency,
2019***

| Bulan Month | Produksi Padi (ton GKG) Paddy Production (ton GKG) | Produksi Padi Setara Beras (ton) Rice Equivalent Production (ton) |
|------------------------|---------------------------------------------------------------|--------------------------------------------------------------------------------------|
| (1) | (2) | (3) |
| Januari | 12,04 | 6,85 |
| Februari | 108,31 | 61,66 |
| Maret | - | - |
| April | - | - |
| Mei | - | - |
| Juni | - | - |
| Juli | 21,94 | 12,49 |
| Agustus | 21,94 | 12,49 |
| September | - | - |
| Oktober | - | - |
| November | - | - |
| Desember | 25,04 | 25,04 |
| Bintan | 164,23 | 93,49 |

Catatan/Note: ¹ Kualitas produksi gabah kering giling/*The production is in term of dry unhusked paddy*

Sumber/Source: BPS, Laporan Statistik Pertanian (SP) Tanaman Pangan/BPS-Statistics Indonesia, Agriculture Statistic Report of Food Crops

**5.2 HORTIKULTURA
HORTICULTURE**

Tabel 5.2.1 Luas Panen Tanaman Sayuran Menurut Kecamatan dan Jenis Tanaman (ha) di Kabupaten Bintan, 2019 dan 2020
Harvested Area of Vegetables by Subdistrict and Kind of Plant (ha) in Bintan Regency, 2019 and 2020

| Kecamatan Subdistrict | Bawang Merah Shallot | | Cabai Besar Big Chili | |
|--------------------------|-------------------------|-----------|--------------------------|-----------|
| | 2019 | 2020 | 2019 | 2020 |
| (1) | (2) | (3) | (4) | (5) |
| Teluk Bintan | - | - | 8 | 3 |
| Bintan Utara | - | 1 | 3 | 1 |
| Teluk Sebong | - | 2 | 4 | 6 |
| Seri Kuala Lobam | 1 | 8 | 4 | 4 |
| Bintan Timur | - | - | 14 | 9 |
| Gunung Kijang | 4 | - | 3 | 3 |
| Mantang | - | - | - | - |
| Bintan Pesisir | - | - | 4 | 2 |
| Toapaya | 10 | 5 | 32 | 6 |
| Tambelan | - | - | - | - |
| Bintan | 15 | 15 | 72 | 32 |

Berlanjut/*To be Continued Table ...*

Lanjutan Tabel/*Continued Table* 5.2.1

| Kecamatan Subdistrict | Cabai Rawit Chili/Cayenne Pepper | | Kentang Potato | |
|--------------------------|-------------------------------------|-----------|-------------------|------|
| | 2019 | 2020 | 2019 | 2020 |
| (1) | (6) | (7) | (8) | (9) |
| Teluk Bintan | 4 | 2 | - | - |
| Bintan Utara | 3 | 1 | - | - |
| Teluk Sebong | 4 | 3 | - | - |
| Seri Kuala Lobam | 3 | 5 | - | - |
| Bintan Timur | 12 | 4 | - | - |
| Gunung Kijang | 2 | 2 | - | - |
| Mantang | 1 | 1 | - | - |
| Bintan Pesisir | 2 | 2 | - | - |
| Toapaya | 27 | 7 | - | - |
| Tambelan | 1 | 6 | - | - |
| Bintan | 59 | 33 | - | - |

Berlanjut/*To be Continued Table* ...

Lanjutan Tabel/*Continued Table 5.2.1*

| Kecamatan Subdistrict | Kubis Cabbage | | Tomat Tomato | |
|--------------------------|------------------|------|-----------------|----------|
| | 2019 | 2020 | 2019 | 2020 |
| (1) | (10) | (11) | (12) | (13) |
| Teluk Bintan | - | - | - | - |
| Bintan Utara | - | - | - | 1 |
| Teluk Sebong | - | - | 1 | - |
| Seri Kuala Lobam | - | - | - | - |
| Bintan Timur | - | - | - | - |
| Gunung Kijang | - | - | - | - |
| Mantang | - | - | - | - |
| Bintan Pesisir | - | - | - | - |
| Toapaya | - | - | 12 | 1 |
| Tambelan | - | - | - | - |
| Bintan | - | - | 13 | 2 |

 Berlanjut/*To be Continued Table ...*

Lanjutan Tabel/*Continued Table* 5.2.1

| Kecamatan Subdistrict | Bawang Putih Garlic | | Kangkung Kangkong | | Petsai/Sawi Chinese Cabbage | |
|--------------------------|------------------------|----------|----------------------|-----------|--------------------------------|-----------|
| | 2019 | 2020 | 2019 | 2020 | 2019 | 2020 |
| (1) | (14) | (15) | (16) | (17) | (18) | (19) |
| Teluk Bintang | - | - | - | 1 | - | - |
| Bintang Utara | - | - | 11 | 2 | - | - |
| Teluk Sebong | - | - | 11 | 6 | - | 2 |
| Seri Kuala Lobam | - | - | 11 | 10 | 11 | 8 |
| Bintang Timur | - | - | 53 | 45 | 73 | 44 |
| Gunung Kijang | - | - | 7 | 2 | - | - |
| Mantang | - | - | - | - | - | - |
| Bintang Pesisir | - | - | 4 | - | - | - |
| Toapaya | - | - | 50 | 22 | 45 | 21 |
| Tambelan | - | - | 13 | 6 | 12 | 3 |
| Bintang | - | - | 160 | 93 | 141 | 79 |

Catatan/Note: -

Sumber/Source: BPS, Statistik Pertanian Hortikultura SPH-SBS/BPS-Statistics Indonesia, Agricultural Statistic for Horticulture SPH-SBS

Tabel 5.2.2 **Produksi Tanaman Sayuran Menurut Kecamatan dan Jenis Tanaman (kuintal) di Kabupaten Bintan, 2019 dan 2020**
Production of Vegetables by Subdistrict and Kind of Plant (quintal) in Bintan Regency, 2019 dan 2020

| Kecamatan Subdistrict | Bawang Merah Shallot | | Cabai Besar Big Chili | |
|--------------------------|-------------------------|------------|--------------------------|--------------|
| | 2019 | 2020 | 2019 | 2020 |
| (1) | (2) | (3) | (4) | (5) |
| Teluk Bintan | - | - | 316 | 160 |
| Bintan Utara | - | 13 | 59 | 282 |
| Teluk Sebong | - | 105 | 126 | 272 |
| Seri Kuala Lobam | 5 | 75 | 250 | 268 |
| Bintan Timur | - | - | 1 301 | 900 |
| Gunung Kijang | 13 | 1 | 36 | 1 555 |
| Mantang | - | - | - | - |
| Bintan Pesisir | - | - | 265 | 6 |
| Toapaya | 595 | 242 | 4 804 | 1 788 |
| Tambelan | - | - | - | - |
| Bintan | 613 | 435 | 7 157 | 5 231 |

Berlanjut/*To be Continued Table ...*

Lanjutan Tabel/*Continued Table* 5.2.2

| Kecamatan <i>Subdistrict</i> | Cabai Rawit <i>Chili/Cayenne Pepper</i> | | Kentang Potato | |
|---------------------------------|--------------------------------------------|--------------|-------------------|------|
| | 2019 | 2020 | 2019 | 2020 |
| (1) | (6) | (7) | (8) | (9) |
| Teluk Bintan | 230 | 72 | - | - |
| Bintan Utara | 63 | 226 | - | - |
| Teluk Sebong | 108 | 353 | - | - |
| Seri Kuala Lobam | 57 | 127 | - | - |
| Bintan Timur | 775 | 124 | - | - |
| Gunung Kijang | 32 | 819 | - | - |
| Mantang | 139 | 104 | - | - |
| Bintan Pesisir | 165 | 12 | - | - |
| Toapaya | 3 152 | 1 692 | - | - |
| Tambelan | 4 | 326 | - | - |
| Bintan | 4 725 | 3 853 | - | - |

Berlanjut/*To be Continued Table* ...

Lanjutan Tabel/*Continued Table 5.2.2*

| Kecamatan Subdistrict | Kubis Cabbage | | Tomat Tomato | |
|--------------------------|------------------|------|-----------------|------------|
| | 2019 | 2020 | 2019 | 2020 |
| (1) | (10) | (11) | (12) | (13) |
| Teluk Bintan | - | - | - | - |
| Bintan Utara | - | - | - | 242 |
| Teluk Sebong | - | - | 17 | - |
| Seri Kuala Lobam | - | - | - | - |
| Bintan Timur | - | - | - | - |
| Gunung Kijang | - | - | - | - |
| Mantang | - | - | - | - |
| Bintan Pesisir | - | - | - | - |
| Toapaya | - | - | 2 430 | 185 |
| Tambelan | - | - | - | - |
| Bintan | - | - | 2 447 | 427 |

 Berlanjut/*To be Continued Table ...*

Lanjutan Tabel/*Continued Table 5.2.2*

| Kecamatan Subdistrict | Bawang Putih Garlic | | Kangkung Kangkong | | Petsai/Sawi Chinese Cabbage | |
|--------------------------|------------------------|------|----------------------|--------------|--------------------------------|--------------|
| | 2019 | 2020 | 2019 | 2020 | 2019 | 2020 |
| (1) | (14) | (15) | (16) | (17) | (18) | (19) |
| Teluk Bintang | - | - | - | 124 | - | - |
| Bintang Utara | - | - | 437 | 143 | - | - |
| Teluk Sebong | - | - | 880 | 67 | - | 31 |
| Seri Kuala Lobam | - | - | 1 010 | 900 | 1 045 | 710 |
| Bintang Timur | - | - | 5 790 | 5 440 | 7 530 | 5 450 |
| Gunung Kijang | - | - | 60 | 284 | - | 30 |
| Mantang | - | - | - | - | - | - |
| Bintang Pesisir | - | - | 310 | - | - | - |
| Toapaya | - | - | 8 495 | 1 903 | 4 190 | 1 271 |
| Tambelan | - | - | 179 | 463 | 308 | 168 |
| Bintang | - | - | 17 161 | 9 324 | 13 073 | 7 660 |

Catatan/Note: -

Sumber/Source: BPS, Statistik Pertanian Hortikultura SPH-SBS/BPS-Statistics Indonesia, *Agricultural Statistic for Horticulture SPH-SBS*

Tabel 5.2.3 Luas Panen Tanaman Sayuran dan Buah-Buahan Semusim Menurut Jenis Tanaman (ha) di Kabupaten Bintan, 2017-2020
Table 5.2.3 Harvested Area of Seasonal Vegetables and Fruits by Kind of Plant (ha) in Bintan Regency, 2017-2020

| Jenis Tanaman Kind of Plants | 2017 | 2018 | 2019 | 2020 |
|------------------------------------------|--------------|--------------|------------|------------|
| (1) | (2) | (3) | (4) | (5) |
| Sayuran/ Vegetables | | | | |
| Bawang Merah/ <i>Shallots</i> | - | 1 | 15 | 15 |
| Bawang Putih/ <i>Garlic</i> | - | - | - | - |
| Cabai Besar/ <i>Chili/Big Chili</i> | 149 | 125 | 72 | 32 |
| Cabai Rawit/ <i>Chili/Cayenne Pepper</i> | 93 | 77 | 59 | 33 |
| Kentang/ <i>Potato</i> | - | - | - | - |
| Kubis/ <i>Cabbage</i> | - | - | - | - |
| Kangkung/ <i>Kangkong</i> | 272 | 211 | 160 | 93 |
| Petsai/ <i>Chinese Cabbage</i> | 133 | 143 | 141 | 79 |
| Ketimun/ <i>Cucumber</i> | 208 | 136 | 110 | 53 |
| Bayam/ <i>Spinach</i> | 249 | 206 | 123 | 79 |
| Kacang Panjang/ <i>Long Bean</i> | 262 | 180 | 131 | 68 |
| Buncis/ <i>Bean</i> | 75 | 49 | 56 | 16 |
| Buah-Buahan/ Fruits | | | | |
| Semangka/ <i>Watermelon</i> | 120 | 108 | 83 | 48 |
| Melon/ <i>Melon</i> | - | 2 | 1 | 2 |
| Bintan | 1 561 | 1 238 | 951 | 518 |

Catatan/Note: -

Sumber/Source: BPS, Statistik Pertanian Hortikultura SPH-SBS/BPS-Statistics Indonesia, Agricultural Statistic for Horticulture SPH-SBS

Tabel
Table 5.2.4

**Produksi Tanaman Sayuran dan Buah-Buahan
Semusim Menurut Jenis Tanaman (kuintal) di
Kabupaten Bintan, 2017-2020**
*Production of Seasonal Vegetables and Fruits by Kind of
Plant (quintal) in Bintan Regency, 2017-2020*

| Jenis Tanaman <i>Kind of Plants</i> | 2017 | 2018 | 2019 | 2020 |
|------------------------------------------|----------------|---------------|----------------|---------------|
| (1) | (2) | (3) | (4) | (5) |
| Sayuran/ Vegetables | | | | |
| Bawang Merah/ <i>Shallots</i> | - | 2 | 613 | 435 |
| Bawang Putih/ <i>Garlic</i> | - | - | - | - |
| Cabai Besar/ <i>Chili/Big Chili</i> | 8 593 | 4 400 | 7 157 | 5 231 |
| Cabai Rawit/ <i>Chili/Cayenne Pepper</i> | 2 345 | 1 757 | 4 725 | 3 853 |
| Kentang/ <i>Potato</i> | - | - | - | - |
| Kubis/ <i>Cabbage</i> | - | - | - | - |
| Kangkung/ <i>Kangkong</i> | 22 586 | 14 530 | 17 161 | 9 324 |
| Petsai/ <i>Chinese Cabbage</i> | 9 843 | 9 656 | 13 073 | 7 660 |
| Ketimun/ <i>Cucumber</i> | 12 269 | 8 154 | 14 800 | 9 081 |
| Bayam/ <i>Spinach</i> | 23 810 | 12 185 | 9 898 | 6 787 |
| Kacang Panjang/ <i>Long Bean</i> | 20 906 | 10 733 | 10 632 | 7 764 |
| Buncis/ <i>Bean</i> | 5 116 | 2 234 | 6 907 | 2 223 |
| Buah-Buahan/ Fruits | | | | |
| Semangka/ <i>Watermelon</i> | 23 215 | 16 744 | 15 255 | 9 614 |
| Melon/ <i>Melon</i> | - | 200 | 30 | 460 |
| Bintan | 128 683 | 80 595 | 100 251 | 62 432 |

Catatan/Note: -

Sumber/Source: BPS, Statistik Pertanian Hortikultura SPH-SBS/BPS-Statistics Indonesia, *Agricultural Statistic for Horticulture SPH-SBS*

Tabel 5.2.5 Luas Panen Tanaman Biofarmaka Menurut Kecamatan dan Jenis Tanaman (m²) di Kabupaten Bintan, 2019 dan 2020
Table 5.2.5 *Harvested Area of Medicinal Plants by Subdistrict and Kind of Plant (m²) in Bintan Regency, 2019 and 2020*

| Kecamatan Subdistrict | Jahe Ginger | | Laos/Lengkuas Galanga | | Kencur East Indian Galanga | |
|--------------------------|----------------|--------------|--------------------------|---------------|----------------------------------|--------------|
| | 2019 | 2020 | 2019 | 2020 | 2019 | 2020 |
| (1) | (2) | (3) | (4) | (5) | (6) | (7) |
| Teluk Bintan | 470 | 540 | 200 | 300 | - | - |
| Bintan Utara | 3 800 | 6 200 | 6 000 | 7 700 | - | - |
| Teluk Sebong | 222 | 382 | 200 | 478 | 100 | 330 |
| Seri Kuala Lobam | 245 | 325 | 175 | 310 | 130 | 160 |
| Bintan Timur | - | - | 11 000 | 5 000 | - | - |
| Gunung Kijang | - | 100 | - | 470 | - | 110 |
| Mantang | - | 23 | - | 6 | - | 3 |
| Bintan Pesisir | - | - | 40 000 | 12 000 | - | - |
| Toapaya | 1 320 | 1 890 | 1 125 | 1 550 | 450 | 920 |
| Tambelan | - | - | - | - | - | - |
| Bintan | 6 057 | 9 460 | 58 700 | 27 814 | 680 | 1 523 |

Berlanjut/*To be Continued Table ...*

Lanjutan Tabel/*Continued Table* 5.2.5

| Kecamatan Subdistrict | Kunyit <i>Turneric</i> | | Lempuyang <i>Bitter Ginger</i> | | Temulawak <i>Curcuma</i> | |
|--------------------------|---------------------------|---------------|-----------------------------------|------------|-----------------------------|------------|
| | 2019 | 2020 | 2019 | 2020 | 2019 | 2020 |
| (1) | (8) | (9) | (10) | (11) | (12) | (13) |
| Teluk Bintang | 200 | 200 | - | - | - | - |
| Bintang Utara | 5 000 | 6 500 | - | - | - | - |
| Teluk Sebong | 169 | 270 | 100 | 42 | 50 | 40 |
| Seri Kuala Lobam | 170 | 275 | - | - | - | - |
| Bintang Timur | - | - | - | - | - | - |
| Gunung Kijang | - | 350 | - | - | - | - |
| Mantang | - | 6 | - | - | - | - |
| Bintang Pesisir | - | - | - | - | - | - |
| Toapaya | 11 650 | 7 300 | - | 200 | - | 150 |
| Tambelan | - | - | - | - | - | - |
| Bintang | 17 189 | 14 901 | 100 | 242 | 50 | 190 |

Catatan/*Note*: -

Sumber/*Source*: BPS, Statistik Pertanian Hortikultura SPH-TBF/BPS-*Statistics Indonesia, Agricultural Statistic for Horticulture SPH-TBF*

Tabel
Table 5.2.6

Produksi Tanaman Biofarmaka Menurut Kecamatan dan Jenis Tanaman (kg) di Kabupaten Bintan, 2019 dan 2020
Production of Medicinal Plants by Subdistrict and Kind of Plant (kg) in Bintan Regency, 2019 and 2020

| Kecamatan Subdistrict | Jahe Ginger | | Laos/Lengkuas Galanga | | Kencur East Indian Galanga | |
|--------------------------|----------------|--------------|--------------------------|---------------|----------------------------------|--------------|
| | 2019 | 2020 | 2019 | 2020 | 2019 | 2020 |
| (1) | (2) | (3) | (4) | (5) | (6) | (7) |
| Teluk Bintan | 800 | 1 570 | 1 200 | 2 100 | - | - |
| Bintan Utara | 2 905 | 1 646 | 7 700 | 18 300 | - | - |
| Teluk Sebong | 111 | 3 110 | 250 | 2 402 | 50 | 2 170 |
| Seri Kuala Lobam | 490 | 550 | 1 141 | 1 650 | 200 | 240 |
| Bintan Timur | - | - | 13 500 | 8 000 | - | - |
| Gunung Kijang | - | 60 | - | 170 | - | 38 |
| Mantang | - | 45 | - | 10 | - | 3 |
| Bintan Pesisir | - | - | 52 000 | 12 000 | - | - |
| Toapaya | 496 | 1 101 | 405 | 590 | 219 | 324 |
| Tambelan | - | - | - | - | - | - |
| Bintan | 4 802 | 8 082 | 76 196 | 45 221 | 469 | 2 774 |

 Berlanjut/*To be Continued Table ...*

Lanjutan Tabel/*Continued Table 5.2.6*

| Kecamatan Subdistrict | Kunyit Turmeric | | Lempuyang Bitter Ginger | | Temulawak Curcuma | |
|--------------------------|--------------------|---------------|----------------------------|------------|----------------------|------------|
| | 2019 | 2020 | 2019 | 2020 | 2019 | 2020 |
| (1) | (8) | (9) | (10) | (11) | (12) | (13) |
| Teluk Bintang | 360 | 600 | - | - | - | - |
| Bintang Utara | 2 900 | 11 200 | - | - | - | - |
| Teluk Sebong | 85 | 1 850 | 120 | 294 | 31 | 320 |
| Seri Kuala Lobam | 365 | 550 | - | - | - | - |
| Bintang Timur | - | - | - | - | - | - |
| Gunung Kijang | - | 152 | - | - | - | - |
| Mantang | - | 6 | - | - | - | - |
| Bintang Pesisir | - | - | - | - | - | - |
| Toapaya | 9 836 | 3 139 | - | 122 | - | 93 |
| Tambelan | - | - | - | - | - | - |
| Bintang | 13 546 | 17 497 | 120 | 416 | 31 | 413 |

Catatan/Note: -

Sumber/Source: BPS, Statistik Pertanian Hortikultura SPH-TBF/BPS-Statistics Indonesia, Agricultural Statistic for Horticulture SPH-TBF

Tabel 5.2.7 Luas Panen Tanaman Biofarmaka Menurut Jenis Tanaman (m²) di Kabupaten Bintan, 2017-2020
Harvested Area of Medicinal Plants by Kind of Plant (m²) in Bintan Regency, 2017-2020

| Jenis Tanaman Kind of Plants | 2017 | 2018 | 2019 | 2020 |
|-------------------------------------|----------------|---------------|---------------|---------------|
| (1) | (2) | (3) | (4) | (5) |
| Jahe/ <i>Ginger</i> | 7 242 | 7 297 | 6 057 | 9 460 |
| Kencur/ <i>East Indian Galangal</i> | 50 | 75 | 680 | 1 523 |
| Kunyit/ <i>Turmeric</i> | 26 474 | 5 307 | 17 189 | 14 901 |
| Laos/Lengkuas/ <i>Galanga</i> | 112 110 | 82 710 | 58 700 | 27 814 |
| Lempuyang/ <i>Bitter Ginger</i> | 8 | - | 100 | 242 |
| Temulawak/ <i>Curcuma</i> | 50 | - | 50 | 190 |
| Temuireng/ <i>Curcuma</i> | 55 | - | 100 | 50 |
| Temukunci/ <i>Curcuma</i> | 8 | - | 108 | 30 |
| Lidah Buaya/ <i>Aloe Vera</i> | 35 | - | - | 10 |
| Dlingo/ <i>Sweet Flag</i> | - | - | - | 10 |
| Mengkudu/ <i>Noni</i> | 1 064 | - | - | 60 |
| Bintan | 147 096 | 95 389 | 82 984 | 54 290 |

Catatan/Note: -

Sumber/Source: BPS, Statistik Pertanian Hortikultura SPH-TBF/BPS-Statistics Indonesia, Agricultural Statistic for Horticulture SPH-TBF

Tabel
Table 5.2.8

**Produksi Tanaman Biofarmaka Menurut Jenis Tanaman
(kg) di Kabupaten Bintan, 2017-2020**
**Production of Medicinal Plants by Kind of Plant (kg) in
Bintan Regency, 2017-2020**

| Jenis Tanaman Kind of Plants | 2017 | 2018 | 2019 | 2020 |
|-------------------------------------|----------------|----------------|---------------|---------------|
| (1) | (2) | (3) | (4) | (5) |
| Jahe/ <i>Ginger</i> | 12 720 | 9 463 | 4 802 | 8 082 |
| Kencur/ <i>East Indian Galangal</i> | 90 | 153 | 469 | 2 774 |
| Kunyit/ <i>Turmeric</i> | 21 180 | 3 775 | 13 546 | 17 497 |
| Laos/Lengkuas/ <i>Galanga</i> | 266 640 | 131 847 | 76 196 | 45 221 |
| Lempuyang/ <i>Bitter Ginger</i> | 32 | - | 120 | 416 |
| Temulawak/ <i>Curcuma</i> | 90 | - | 31 | 413 |
| Temuireng/ <i>Curcuma</i> | 80 | - | 58 | 400 |
| Temukunci/ <i>Curcuma</i> | 16 | - | 55 | 270 |
| Lidah Buaya/ <i>Aloe Vera</i> | 235 | - | - | 120 |
| Dlingo/ <i>Sweet Flag</i> | - | - | - | 5 |
| Mengkudu/ <i>Noni</i> | 1 734 | - | - | 20 |
| Bintan | 302 817 | 145 238 | 95 277 | 75 218 |

Catatan/Note: -

Sumber/Source: BPS, Statistik Pertanian Hortikultura SPH-TBF/BPS-Statistics Indonesia, Agricultural Statistic for Horticulture SPH-TBF

Tabel
Table 5.2.9

Luas Panen Tanaman Hias Menurut Kecamatan dan Jenis Tanaman di Kabupaten Bintan (m²), 2019 dan 2020
Harvested Area of Ornamental Plants by Subdistrict and Kind of Plant in Bintan Regency (m²), 2019 and 2020

| Kecamatan Subdistrict | Anggrek Orchid | | Krisan Chrysantemum | | Mawar Rose | |
|--------------------------|-------------------|-----------|------------------------|----------|---------------|-----------|
| | 2019 | 2020 | 2019 | 2020 | 2019 | 2020 |
| (1) | (2) | (3) | (4) | (5) | (6) | (7) |
| Teluk Bintan | - | - | - | - | 10 | - |
| Bintan Utara | 16 | 16 | - | - | 10 | 10 |
| Teluk Sebong | 6 | - | - | - | 8 | - |
| Seri Kuala Lobam | - | - | - | - | - | - |
| Bintan Timur | - | - | - | - | - | - |
| Gunung Kijang | - | - | - | - | - | - |
| Mantang | - | - | - | - | - | - |
| Bintan Pesisir | - | - | - | - | - | - |
| Toapaya | - | 40 | - | - | - | - |
| Tambelan | - | - | - | - | - | - |
| Bintan | 22 | 56 | - | - | 28 | 10 |

 Berlanjut/*To be Continued Table ...*

Lanjutan Tabel/*Continued Table* 5.2.9

| Kecamatan <i>Subdistrict</i> | Sedap Malam <i>Tuberose</i> | | Pedang- pedangan <i>Sansevieria</i> | | Palem <i>Palm</i> | |
|---------------------------------|--------------------------------|------|-------------------------------------------|-----------|----------------------|------------|
| | 2019 | 2020 | 2019 | 2020 | 2019 | 2020 |
| (1) | (8) | (9) | (10) | (11) | (12) | (13) |
| Teluk Bintan | - | - | - | 20 | 10 | - |
| Bintan Utara | - | - | 15 | 18 | 15 | 17 |
| Teluk Sebong | - | - | 3 | - | 8 | - |
| Seri Kuala Lobam | - | - | - | - | - | - |
| Bintan Timur | - | - | - | - | - | - |
| Gunung Kijang | - | - | - | - | - | - |
| Mantang | - | - | - | - | - | - |
| Bintan Pesisir | - | - | - | - | - | - |
| Toapaya | - | - | - | - | - | 170 |
| Tambelan | - | - | - | - | - | - |
| Bintan | - | - | 18 | 38 | 33 | 187 |

Catatan/*Note*: -Sumber/*Source*: BPS, Statistik Pertanian Hortikultura SPH-TBF/BPS-*Statistics Indonesia, Agricultural Statistic for Horticulture SPH-TBF*

Tabel
Table 5.2.10

Produksi Tanaman Hias Menurut Kecamatan dan Jenis Tanaman di Kabupaten Bintan (tangkai), 2019 dan 2020
Production of Ornamental Plants by Subdistrict and Kind of Plant in Bintan Regency (stalks), 2019 and 2020

| Kecamatan Subdistrict | Anggrek Orchid | | Krisan Chrysantemum | | Mawar Rose | |
|--------------------------|-------------------|------------|------------------------|----------|---------------|-----------|
| | 2019 | 2020 | 2019 | 2020 | 2019 | 2020 |
| (1) | (2) | (3) | (4) | (5) | (6) | (7) |
| Teluk Bintan | - | - | - | - | 48 | - |
| Bintan Utara | 64 | 48 | - | - | 30 | 19 |
| Teluk Sebong | 54 | - | - | - | 72 | - |
| Seri Kuala Lobam | - | - | - | - | - | - |
| Bintan Timur | - | - | - | - | - | - |
| Gunung Kijang | - | - | - | - | - | - |
| Mantang | - | - | - | - | - | - |
| Bintan Pesisir | - | - | - | - | - | - |
| Toapaya | - | 60 | - | - | - | - |
| Tambelan | - | - | - | - | - | - |
| Bintan | 118 | 108 | - | - | 150 | 19 |

Berlanjut/*To be Continued Table ...*

Lanjutan Tabel/*Continued Table* 5.2.10

| Kecamatan Subdistrict | Sedap Malam Tuberose | | Pedang- pedangan Sansevieria | | Palem Palm | |
|--------------------------|-------------------------|------|------------------------------------|------------|---------------|------------|
| | 2019 | 2020 | 2019 | 2020 | 2019 | 2020 |
| (1) | (8) | (9) | (10) | (11) | (12) | (13) |
| Teluk Bintan | - | - | - | 180 | 10 | - |
| Bintan Utara | - | - | 38 | 61 | 30 | 32 |
| Teluk Sebong | - | - | 27 | - | 19 | - |
| Seri Kuala Lobam | - | - | - | - | - | - |
| Bintan Timur | - | - | - | - | - | - |
| Gunung Kijang | - | - | - | - | - | - |
| Mantang | - | - | - | - | - | - |
| Bintan Pesisir | - | - | - | - | - | - |
| Toapaya | - | - | - | - | - | 177 |
| Tambelan | - | - | - | - | - | - |
| Bintan | - | - | 65 | 241 | 59 | 209 |

Catatan/*Note*: -Sumber/*Source*: BPS, Statistik Pertanian Hortikultura SPH-TBF/BPS-Statistics Indonesia, *Agricultural Statistic for Horticulture SPH-TBF*

Tabel 5.2.11 **Luas Panen Tanaman Hias Menurut Jenis Tanaman di Kabupaten Bintan (m²), 2017-2020**
Table 5.2.11 **Harvested Area of Ornamental Plants by Kind of Plant in Bintan Regency (m²), 2017-2020**

| Jenis Tanaman Kind of Plants | 2017 | 2018 | 2019 | 2020 |
|-------------------------------------|----------------|------------|------------|------------|
| (1) | (2) | (3) | (4) | (5) |
| Anggrek/ <i>Orchid</i> | 22 | 5 | 22 | 56 |
| Krisan/ <i>Chrysantemum</i> | 5 | - | - | - |
| Mawar/ <i>Rose</i> | 80 | 80 | 28 | 10 |
| Sedap Malam/ <i>Tuberose</i> | 10 | - | - | - |
| Pedang-pedangan/ <i>Sansevieira</i> | 11 | 9 | 18 | 38 |
| Palem/ <i>Palm</i> | 215 989 | 70 | 33 | 187 |
| Caladium/ <i>Caladium</i> | 16 | - | 2 | 10 |
| Aglaonema/ <i>Aglaonema</i> | 126 | 66 | 17 | 55 |
| Kamboja Jepang/ <i>Adenium</i> | 36 | 6 | 13 | 8 |
| Monstera/ <i>Monstera</i> | - | - | - | 4 |
| Euphorbia/ <i>Euphorbia</i> | 25 | 5 | 6 | 10 |
| Diffenbachia/ <i>Diffenbachia</i> | 3 | - | - | 10 |
| Anthurium Daun/ <i>Anthurium</i> | 7 | 6 | 9 | 8 |
| Bintan | 216 330 | 247 | 148 | 396 |

Catatan/Note: -

Sumber/Source: BPS, Statistik Pertanian Hortikultura SPH-SBS/BPS-Statistics Indonesia, Agricultural Statistic for Horticulture SPH-SBS

Tabel 5.2.11 **Produksi Tanaman Hias Menurut Jenis Tanaman di Kabupaten Bintan (tangkai), 2017-2020**
Table **5.2.11** **Production of Ornamental Plants by Kind of Plant in Bintan Regency (stalks), 2017-2020**

| Jenis Tanaman Kind of Plants | 2017 | 2018 | 2019 | 2020 |
|-------------------------------------|--------------|------------|------------|------------|
| (1) | (2) | (3) | (4) | (5) |
| Anggrek/ <i>Orchid</i> | 97 | 45 | 118 | 108 |
| Krisan/ <i>Chrysantemum</i> | 18 | - | - | - |
| Mawar/ <i>Rose</i> | 390 | 248 | 150 | 19 |
| Sedap Malam/ <i>Tuberose</i> | 35 | - | - | - |
| Pedang-pedangan/ <i>Sansevieira</i> | 71 | 66 | 65 | 241 |
| Palem/ <i>Palm</i> | 216 049 | 190 | 59 | 209 |
| Caladium/ <i>Caladium</i> | 16 | - | 18 | 90 |
| Aglaonema/ <i>Aglaonema</i> | 241 | 234 | 77 | 130 |
| Kamboja Jepang/ <i>Adenium</i> | 91 | 54 | 79 | 24 |
| Monstera/ <i>Monstera</i> | - | - | - | 4 |
| Euphorbia/ <i>Euphorbia</i> | 72 | 45 | 45 | 13 |
| Diffenbachia/ <i>Diffenbachia</i> | 3 | - | - | 20 |
| Anthurium Daun/ <i>Anthurium</i> | 77 | 54 | 41 | 20 |
| Bintan | 1 111 | 936 | 652 | 878 |

Catatan/Note: -

Sumber/Source: BPS, Statistik Pertanian Hortikultura SPH-SBS/BPS-Statistics Indonesia, Agricultural Statistic for Horticulture SPH-SBS

Tabel 5.2.12 **Produksi Buah-buahan Menurut Kecamatan dan Jenis Tanaman (kuintal) di Kabupaten Bintan, 2019 dan 2020**
Production of Fruits by Subdistrict and Kind of Plant (quintal) in Bintan Regency, 2019 and 2020

| Kecamatan Subdistrict | Mangga/Mango | | Durian/Durian | |
|--------------------------|--------------|---------------|---------------|---------------|
| | 2019 | 2020 | 2019 | 2020 |
| (1) | (2) | (3) | (4) | (5) |
| Teluk Bintan | 224 | 265 | 457 | 456 |
| Bintan Utara | 1 102 | 245 | 504 | 0 |
| Teluk Sebong | 7 040 | 20 640 | 2 530 | 24 600 |
| Seri Kuala Lobam | 238 | 320 | 281 | 383 |
| Bintan Timur | 80 | 240 | 394 | 60 |
| Gunung Kijang | 353 | 3 050 | 0 | 985 |
| Mantang | 25 | 24 | 60 | 50 |
| Bintan Pesisir | 95 | 80 | 210 | 36 |
| Toapaya | 0 | 713 | 1 098 | 2 120 |
| Tambelan | 40 | 28 | 20 | 0 |
| Bintan | 9 197 | 25 605 | 5 554 | 28 690 |

Berlanjut/*To be Continued Table ...*

Lanjutan Tabel/*Continued Table* 5.2.12

| Kecamatan Subdistrict | Jeruk Siam/Orange/Tangerine | | Pisang/Banana | |
|--------------------------|-----------------------------|--------------|---------------|---------------|
| | 2019 | 2020 | 2019 | 2020 |
| (1) | (6) | (7) | (8) | (9) |
| Teluk Bintan | 4 | 79 | 1 187 | 2 100 |
| Bintan Utara | - | - | 1 197 | 1 176 |
| Teluk Sebong | 1 220 | 1 020 | 11 040 | 57 900 |
| Seri Kuala Lobam | - | - | 384 | 495 |
| Bintan Timur | 8 | - | 513 | 585 |
| Gunung Kijang | - | - | 282 | 1 931 |
| Mantang | - | - | 18 | 53 |
| Bintan Pesisir | - | - | 144 | 520 |
| Toapaya | - | 105 | 2 016 | 1 392 |
| Tambelan | - | - | 966 | 1 118 |
| Bintan | 1 232 | 1 204 | 17 747 | 67 270 |

Berlanjut/*To be Continued Table* ...

Lanjutan Tabel/*Continued Table 5.2.12*

| Kecamatan Subdistrict | Pepaya/Papaya | | Salak/Snakefruit | |
|--------------------------|---------------|---------------|------------------|--------------|
| | 2019 | 2020 | 2019 | 2020 |
| (1) | (10) | (11) | (12) | (13) |
| Teluk Bintan | 89 | 74 | 18 | - |
| Bintan Utara | 911 | 530 | 525 | 644 |
| Teluk Sebong | 5 278 | 8 905 | 4 400 | 6 239 |
| Seri Kuala Lobam | 515 | 390 | 5 | 10 |
| Bintan Timur | 360 | 473 | 76 | 15 |
| Gunung Kijang | 1 028 | 1 000 | - | 177 |
| Mantang | 8 | 72 | - | - |
| Bintan Pesisir | 118 | 24 | - | - |
| Toapaya | 1 510 | 1 254 | 100 | 122 |
| Tambelan | - | - | - | - |
| Bintan | 9 817 | 12 722 | 5 124 | 7 206 |

 Berlanjut/*To be Continued Table ...*

Lanjutan Tabel/*Continued Table* 5.2.12

| Kecamatan Subdistrict | Nangka/Cempedak/ Jackfruit | | Nenas/ Pineapple | |
|--------------------------|----------------------------|---------------|------------------|---------------|
| | 2019 | 2020 | 2019 | 2020 |
| (1) | (14) | (15) | (16) | (17) |
| Teluk Bintan | 360 | 2 068 | 141 | 297 |
| Bintan Utara | 1 538 | 2 267 | 1 836 | 641 |
| Teluk Sebong | 9 710 | 27 000 | 7 456 | 29 696 |
| Seri Kuala Lobam | 1 245 | 1 635 | 425 | 313 |
| Bintan Timur | 959 | 392 | 75 | 185 |
| Gunung Kijang | 558 | 7 545 | 60 | 112 |
| Mantang | 18 | 24 | 0 | 2 |
| Bintan Pesisir | 180 | 70 | 3 | 6 |
| Toapaya | 1 000 | 2 777 | 6 530 | 2 700 |
| Tambelan | 90 | 0 | 4 | 0 |
| Bintan | 15 658 | 43 778 | 16 530 | 33 952 |

Catatan/Note: -

Sumber/Source: BPS, Statistik Pertanian Hortikultura SPH-BST/BPS-Statistics Indonesia, Agricultural Statistic for Horticulture SPH-BST

Tabel 5.2.13 **Produksi Buah–Buahan dan Sayuran Tahunan Menurut Jenis Tanaman (kuintal) di Kabupaten Bintan, 2017–2020**
Table 5.2.13 **Production of Annual Fruits and Vegetables by Kind of Plant (quintal) in Bintan Regency, 2017–2020**

| Jenis Tanaman Kind of Plants | 2017 | 2018 | 2019 | 2020 |
|---------------------------------------------|---------------|---------------|----------------|----------------|
| (1) | (2) | (3) | (4) | (5) |
| Buah-Buahan/ Fruits | | | | |
| Durian/ <i>Durian</i> | 13 150 | 10 273 | 5 554 | 28 690 |
| Jeruk Siam/Kepron/ <i>Orange/ Tangerine</i> | 704 | 531 | 1 232 | 1 204 |
| Mangga/ <i>Mango</i> | 2 430 | 2 407 | 9 197 | 25 605 |
| Pepaya/ <i>Papaya</i> | 14 876 | 16 559 | 9 817 | 12 722 |
| Pisang/ <i>Banana</i> | 15 338 | 14 173 | 17 747 | 67 270 |
| Salak/ <i>Snakefruit</i> | 5 450 | 1 896 | 5 124 | 7 206 |
| Nangka/Cempedak/ <i>Jackfruit</i> | 11 506 | 15 203 | 15 658 | 43 778 |
| Nenas/ <i>Pineapple</i> | 13 570 | 12 256 | 16 530 | 33 952 |
| Sukun/ <i>Breadfruit</i> | 5 423 | 3 629 | 3 659 | 28 384 |
| Sawo/ <i>Sapodilla</i> | 3 181 | 2 571 | 7 466 | 22 869 |
| Sirsak/ <i>Soursop</i> | 1 020 | 479 | 2 226 | 7 491 |
| Jambu Air/ <i>Watery Rose Apple</i> | 193 | 193 | 510 | 4 306 |
| Sayuran/ Vegetables | | | | |
| Petai/ <i>Bitter Bean</i> | 6 929 | 2 569 | 4 495 | 25 202 |
| Jengkoll/ <i>Dog Nut</i> | 2 918 | 1 546 | 3 645 | 22 025 |
| Bintan | 96 688 | 84 285 | 102 860 | 330 704 |

Catatan/Note: -

Sumber/Source: BPS, Statistik Pertanian Hortikultura SPH-BST/BPS-Statistics Indonesia, Agricultural Statistic for Horticulture SPH-BST

5.3 PERKEBUNAN ESTATE CROPS

Tabel 5.3.1 **Luas Areal Tanaman Perkebunan Menurut Kecamatan dan Jenis Tanaman (ha) di Kabupaten Bintan, 2019 dan 2020**
Planted Area of Estate Crops by Subdistrict and Type of Crops (ha) in Bintan Regency, 2019 and 2020

| Kecamatan Subdistrict | Kelapa Sawit/Oil Palm | | Kelapa/Coconut | |
|--------------------------|-----------------------|--------------|----------------|--------------|
| | 2019 | 2020 | 2019 | 2020 |
| (1) | (2) | (3) | (4) | (5) |
| Teluk Bintan | 30 | 30 | 591 | 591 |
| Bintan Utara | 4 | 4 | 18 | 18 |
| Teluk Sebong | 74 | 74 | 1 119 | 1 119 |
| Seri Kuala Lobam | 622 | 622 | 365 | 365 |
| Bintan Timur | 16 | 16 | 31 | 31 |
| Gunung Kijang | 93 | 93 | 1 032 | 1 032 |
| Mantang | - | - | 10 | 10 |
| Bintan Pesisir | - | - | 70 | 70 |
| Toapaya | 216 | 216 | 12 | 12 |
| Tambelan | - | - | 743 | 743 |
| Bintan | 1 055 | 1 055 | 3 991 | 3 991 |

Berlanjut/*To be Continued Table ...*

Lanjutan Tabel/*Continued Table 5.3.1*

| Kecamatan Subdistrict | Karet/Rubber | | Kakao/Cocoa | |
|--------------------------|--------------|--------------|-------------|----------|
| | 2019 | 2020 | 2019 | 2020 |
| (1) | (6) | (7) | (8) | (9) |
| Teluk Bintan | 974 | 974 | - | - |
| Bintan Utara | 22 | 22 | - | - |
| Teluk Sebong | 1 576 | 1 576 | - | - |
| Seri Kuala Lobam | 496 | 496 | 8 | 8 |
| Bintan Timur | 35 | 25 | - | - |
| Gunung Kijang | 141 | 141 | 1 | - |
| Mantang | - | 3 | - | - |
| Bintan Pesisir | 20 | 20 | - | - |
| Toapaya | 759 | 759 | - | - |
| Tambelan | 200 | 200 | - | - |
| Bintan | 4 223 | 4 216 | 9 | 8 |

 Berlanjut/*To be Continued Table ...*

Lanjutan Tabel/*Continued Table* 5.3.1

| Kecamatan Subdistrict | Cengkeh/ <i>Clove</i> | | Pinang/ <i>Areca Palm</i> | |
|--------------------------|-----------------------|------------|---------------------------|-----------|
| | 2019 | 2020 | 2019 | 2020 |
| (1) | (10) | (11) | (12) | (13) |
| Teluk Bintan | - | - | 10 | 17 |
| Bintan Utara | - | - | - | - |
| Teluk Sebong | - | - | - | - |
| Seri Kuala Lobam | - | - | - | - |
| Bintan Timur | - | - | - | - |
| Gunung Kijang | - | - | 8 | - |
| Mantang | - | - | - | - |
| Bintan Pesisir | 1 | 1 | - | - |
| Toapaya | - | - | - | - |
| Tambelan | 298 | 298 | - | - |
| Bintan | 299 | 299 | 18 | 17 |

Berlanjut/*To be Continued Table* ...

Lanjutan Tabel/*Continued Table 5.3.1*

| Kecamatan Subdistrict | Lada/Black Pepper | | Sereh Wangi/Lemongrass | |
|--------------------------|-------------------|-----------|------------------------|-----------|
| | 2019 | 2020 | 2019 | 2020 |
| (1) | (14) | (15) | (16) | (17) |
| Teluk Bintang | 5 | 5 | - | - |
| Bintang Utara | - | - | - | - |
| Teluk Sebong | 4 | 6 | - | 5 |
| Seri Kuala Lobam | 4 | 4 | 1 | 1 |
| Bintang Timur | - | - | - | - |
| Gunung Kijang | 1 | 1 | - | - |
| Mantang | 1 | 1 | - | - |
| Bintang Pesisir | 2 | - | - | - |
| Toapaya | 4 | 4 | 6 | 6 |
| Tambelan | - | - | - | - |
| Bintang | 21 | 21 | 7 | 12 |

Catatan/Note: -

 Sumber/Source: Direktorat Jenderal Perkebunan/*Directorate General of Estates*

Tabel
Table 5.3.2**Produksi Perkebunan Menurut Kecamatan dan Jenis Tanaman (ton) di Kabupaten Bintan, 2019 dan 2020**
Production of Estate by Subdistrict and Type of Crops (ton) in Bintan Regency, 2019 and 2020

| Kecamatan Subdistrict | Kelapa Sawit/Oil Palm | | Kelapa/Coconut | |
|--------------------------|-----------------------|-----------------|-----------------|-----------------|
| | 2019 | 2020 | 2019 | 2020 |
| (1) | (2) | (3) | (4) | (5) |
| Teluk Bintan | 197,20 | 52,00 | 297,04 | 592,00 |
| Bintan Utara | 11,88 | 7,00 | 12,00 | 12,00 |
| Teluk Sebong | 339,40 | 102,00 | 574,08 | 635,00 |
| Seri Kuala Lobam | 577,91 | 1 394,00 | 202,80 | 199,00 |
| Bintan Timur | 76,00 | 31,00 | 29,20 | 31,00 |
| Gunung Kijang | 650,66 | 611,00 | 556,00 | 783,00 |
| Mantang | - | 0 | 9,04 | 7,00 |
| Bintan Pesisir | - | 0 | 72,00 | 27,00 |
| Toapaya | 1 420,00 | 1 480,00 | 5,76 | 9,00 |
| Tambelan | - | 0 | 116,00 | 12,00 |
| Bintan | 3 273,05 | 3 677,00 | 1 873,92 | 2 307,00 |

Berlanjut/*To be Continued Table ...*

Lanjutan Tabel/*Continued Table 5.3.2*

| Kecamatan Subdistrict | Karet/Rubber | | Kakao/Cocoa | |
|--------------------------|-----------------|-----------------|-------------|------|
| | 2019 | 2020 | 2019 | 2020 |
| (1) | (6) | (7) | (8) | (9) |
| Teluk Bintan | 28,18 | 710,00 | - | - |
| Bintan Utara | 1,74 | 2,00 | - | - |
| Teluk Sebong | 4 577,85 | 748,00 | - | - |
| Seri Kuala Lobam | 567,74 | 182,00 | - | - |
| Bintan Timur | 39,40 | 31,00 | - | - |
| Gunung Kijang | 32,03 | 25,00 | - | - |
| Mantang | - | - | - | - |
| Bintan Pesisir | 2,64 | 3,00 | - | - |
| Toapaya | 420,32 | 438,00 | - | - |
| Tambelan | - | - | - | - |
| Bintan | 5 669,90 | 2 139,00 | - | - |

 Berlanjut/*To be Continued Table ...*

Lanjutan Tabel/*Continued Table* 5.3.2

| Kecamatan <i>Subdistrict</i> | Cengkeh/ <i>Clove</i> | | Pinang/ <i>Areca Palm</i> | |
|---------------------------------|-----------------------|--------------|---------------------------|--------------|
| | 2019 | 2020 | 2019 | 2020 |
| (1) | (10) | (11) | (12) | (13) |
| Teluk Bintan | - | - | 1,00 | 17,40 |
| Bintan Utara | - | - | - | - |
| Teluk Sebong | - | - | - | - |
| Seri Kuala Lobam | - | - | - | - |
| Bintan Timur | - | - | - | - |
| Gunung Kijang | - | - | - | - |
| Mantang | - | - | - | - |
| Bintan Pesisir | - | - | - | - |
| Toapaya | - | - | - | - |
| Tambelan | 13,00 | 12,50 | - | - |
| Bintan | 13,00 | 12,50 | 1,00 | 17,40 |

Berlanjut/*To be Continued Table* ...

Lanjutan Tabel/Continued Table 5.3.2

| Kecamatan Subdistrict | Lada/Black Pepper | | Sereh Wangi/Lemongrass | |
|--------------------------|-------------------|-------------|------------------------|----------|
| | 2019 | 2020 | 2019 | 2020 |
| (1) | (14) | (15) | (16) | (17) |
| Teluk Bintang | 5,22 | 2,00 | - | - |
| Bintang Utara | - | - | - | - |
| Teluk Sebong | 1,94 | 4,00 | - | - |
| Seri Kuala Lobam | - | - | - | - |
| Bintang Timur | - | - | - | - |
| Gunung Kijang | - | - | - | - |
| Mantang | - | - | - | - |
| Bintang Pesisir | - | - | - | - |
| Toapaya | 1,00 | 2,00 | 13,00 | - |
| Tambelan | - | - | - | - |
| Bintang | 8,16 | 8,00 | 13,00 | - |

Catatan/Note: -

Sumber/Source: Direktorat Jenderal Perkebunan/Directorate General of Estates

5.4 PETERNAKAN LIVESTOCK

Tabel 5.4.1 Populasi Ternak Menurut Kecamatan dan Jenis Ternak (ekor) di Kabupaten Bintan, 2019 dan 2020
Livestock Population by Subdistrict and Kind of Livestock (heads) in Bintan Regency, 2019 and 2020

| Kecamatan Subdistrict | Sapi Perah/Dairy Cattle | | Sapi Potong/Beef Cattle | |
|--------------------------|-------------------------|------|-------------------------|--------------|
| | 2019 | 2020 | 2019 | 2020 |
| (1) | (2) | (3) | (4) | (5) |
| Teluk Bintan | ... | - | ... | 79 |
| Bintan Utara | ... | - | ... | 73 |
| Teluk Sebong | ... | - | ... | 154 |
| Seri Kuala Lobam | ... | - | ... | 42 |
| Bintan Timur | ... | - | ... | 212 |
| Gunung Kijang | ... | - | ... | 74 |
| Mantang | ... | - | ... | - |
| Bintan Pesisir | ... | - | ... | 4 |
| Toapaya | ... | - | ... | 400 |
| Tambelan | ... | - | ... | 20 |
| Bintan | ... | - | ... | 1 058 |

Berlanjut/*To be Continued Table ...*

Lanjutan Tabel/*Continued Table 5.4.1*

| Kecamatan Subdistrict | Kerbau/Buffalo | | Kuda/Horse | |
|--------------------------|----------------|------|------------|------|
| | 2019 | 2020 | 2019 | 2020 |
| (1) | (6) | (7) | (8) | (9) |
| Teluk Bintang | ... | - | ... | - |
| Bintan Utara | ... | - | ... | - |
| Teluk Sebong | ... | - | ... | - |
| Seri Kuala Lobam | ... | - | ... | - |
| Bintan Timur | ... | - | ... | - |
| Gunung Kijang | ... | - | ... | - |
| Mantang | ... | - | ... | - |
| Bintan Pesisir | ... | - | ... | - |
| Toapaya | ... | - | ... | - |
| Tambelan | ... | - | ... | - |
| Bintan | ... | - | ... | - |

 Berlanjut/*To be Continued Table ...*

Lanjutan Tabel/*Continued Table* 5.4.1

| Kecamatan Subdistrict | Kambing/Goat | | Domba/Sheep | | Babi/Pig | |
|--------------------------|--------------|--------------|-------------|------|----------|--------------|
| | 2019 | 2020 | 2019 | 2020 | 2019 | 2020 |
| (1) | (10) | (11) | (12) | (13) | (14) | (15) |
| Teluk Bintang | ... | 302 | ... | - | ... | - |
| Bintang Utara | ... | 39 | ... | - | ... | - |
| Teluk Sebong | ... | 432 | ... | - | ... | 380 |
| Seri Kuala Lobam | ... | 40 | ... | - | ... | - |
| Bintang Timur | ... | 106 | ... | - | ... | 473 |
| Gunung Kijang | ... | 368 | ... | - | ... | 70 |
| Mantang | ... | 35 | ... | - | ... | - |
| Bintang Pesisir | ... | 320 | ... | - | ... | - |
| Toapaya | ... | 157 | ... | - | ... | 772 |
| Tambelan | ... | 157 | ... | - | ... | - |
| Bintang | ... | 1 956 | ... | - | ... | 1 695 |

Catatan/Note: -

Sumber/Source: Dinas Pertanian Kabupaten Bintang/Agriculture Agency of Bintang Regency

Tabel 5.4.2 **Populasi Unggas Menurut Kecamatan dan Jenis Unggas (ekor) di Kabupaten Bintan, 2019 dan 2020**
Table 5.4.2 **Poultry Population by Subdistrict and Kind of Poultry (heads) in Bintan Regency, 2019 and 2020**

| Kecamatan Subdistrict | Ayam Kampung Native Chicken | | Ayam Petelur Layer | |
|--------------------------|--------------------------------|----------------|-----------------------|----------------|
| | 2019 | 2020 | 2019 | 2020 |
| (1) | (2) | (3) | (4) | (5) |
| Teluk Bintan | ... | 13 000 | ... | 26 000 |
| Bintan Utara | ... | 20 786 | ... | - |
| Teluk Sebong | ... | 26 220 | ... | 20 000 |
| Seri Kuala Lobam | ... | 19 744 | ... | - |
| Bintan Timur | ... | 23 035 | ... | 6 500 |
| Gunung Kijang | ... | 17 732 | ... | - |
| Mantang | ... | 500 | ... | - |
| Bintan Pesisir | ... | 3 000 | ... | - |
| Toapaya | ... | 61 163 | ... | 146 100 |
| Tambelan | ... | 3 002 | ... | - |
| Bintan | ... | 188 182 | ... | 198 600 |

Berlanjut/*To be Continued Table ...*

Lanjutan Tabel/*Continued Table 5.4.2*

| Kecamatan Subdistrict | Ayam Pedaging Broiler | | Itik/Itik Manila Duck | |
|--------------------------|--------------------------|----------------|--------------------------|--------------|
| | 2019 | 2020 | 2019 | 2020 |
| (1) | (6) | (7) | (8) | (9) |
| Teluk Bintan | ... | 48 500 | ... | 120 |
| Bintan Utara | ... | 6 500 | ... | 4 246 |
| Teluk Sebong | ... | 26 220 | ... | 635 |
| Seri Kuala Lobam | ... | 23 000 | ... | 505 |
| Bintan Timur | ... | 109 700 | ... | 900 |
| Gunung Kijang | ... | 25 600 | ... | 425 |
| Mantang | ... | - | ... | 30 |
| Bintan Pesisir | ... | - | ... | 45 |
| Toapaya | ... | 370 000 | ... | 3 000 |
| Tambelan | ... | - | ... | 61 |
| Bintan | ... | 600 000 | ... | 9 967 |

Catatan/Note: -

Sumber/Source: Dinas Pertanian Kabupaten Bintan/Agriculture Agency of Bintan Regency

Tabel 5.4.3 **Produksi Daging Ternak Menurut Kecamatan dan Jenis Ternak (kg) di Kabupaten Bintan, 2019 dan 2020**
Meat Production by Subdistrict and Kind of Livestock (kg) in Bintan Regency, 2019 and 2020

| Kecamatan Subdistrict | Sapi Perah/Dairy Cattle | | Sapi Potong/Beef Cattle | |
|--------------------------|-------------------------|------|-------------------------|---------------|
| | 2019 | 2020 | 2019 | 2020 |
| (1) | (2) | (3) | (4) | (5) |
| Teluk Bintan | ... | - | ... | 1 190 |
| Bintan Utara | ... | - | ... | 5 390 |
| Teluk Sebong | ... | - | ... | 1 610 |
| Seri Kuala Lobam | ... | - | ... | 4 900 |
| Bintan Timur | ... | - | ... | 10 430 |
| Gunung Kijang | ... | - | ... | 1 890 |
| Mantang | ... | - | ... | 280 |
| Bintan Pesisir | ... | - | ... | 630 |
| Toapaya | ... | - | ... | 2 660 |
| Tambelan | ... | - | ... | 560 |
| Bintan | ... | - | ... | 29 540 |

Berlanjut/*To be Continued Table ...*

Lanjutan Tabel/*Continued Table* 5.4.3

| Kecamatan <i>Subdistrict</i> | Kerbau/ <i>Buffalo</i> | | Kuda/ <i>Horse</i> | |
|---------------------------------|------------------------|------|--------------------|------|
| | 2019 | 2020 | 2019 | 2020 |
| (1) | (6) | (7) | (8) | (9) |
| Teluk Bintang | ... | - | ... | - |
| Bintang Utara | ... | - | ... | - |
| Teluk Sebong | ... | - | ... | - |
| Seri Kuala Lobam | ... | - | ... | - |
| Bintang Timur | ... | - | ... | - |
| Gunung Kijang | ... | - | ... | - |
| Mantang | ... | - | ... | - |
| Bintang Pesisir | ... | - | ... | - |
| Toapaya | ... | - | ... | - |
| Tambelan | ... | - | ... | - |
| Bintang | ... | - | ... | - |

Berlanjut/*To be Continued Table* ...

Lanjutan Tabel/*Continued Table 5.4.3*

| Kecamatan Subdistrict | Kambing/Goat | | Domba/Sheep | | Babi/Pig | |
|--------------------------|--------------|--------------|-------------|------|----------|----------------|
| | 2019 | 2020 | 2019 | 2020 | 2019 | 2020 |
| (1) | (10) | (11) | (12) | (13) | (14) | (15) |
| Teluk Bintang | ... | 182 | ... | - | ... | - |
| Bintang Utara | ... | 336 | ... | - | ... | - |
| Teluk Sebong | ... | 231 | ... | - | ... | 36 520 |
| Seri Kuala Lobam | ... | 315 | ... | - | ... | - |
| Bintang Timur | ... | 693 | ... | - | ... | 58 400 |
| Gunung Kijang | ... | 133 | ... | - | ... | 7 280 |
| Mantang | ... | 28 | ... | - | ... | - |
| Bintang Pesisir | ... | 21 | ... | - | ... | - |
| Toapaya | ... | 574 | ... | - | ... | 43 800 |
| Tambelan | ... | 21 | ... | - | ... | - |
| Bintang | ... | 2 534 | ... | - | ... | 146 000 |

Catatan/Note: -

 Sumber/Source: Dinas Pertanian Kabupaten Bintang/*Agriculture Agency of Bintang Regency*

Tabel
Table 5.4.4**Produksi Telur Unggas dan Susu Sapi Menurut Kecamatan (kg) di Kabupaten Bintan, 2019 dan 2020**
Production of Poultry Eggs and Cow Milk by Subdistrict in Bintan Regency (kg), 2019 and 2020

| Kecamatan Subdistrict | Ayam Kampung Native Chicken | | Ayam Petelur Layer | |
|--------------------------|--------------------------------|------------------|-----------------------|-------------------|
| | 2019 | 2020 | 2019 | 2020 |
| (1) | (2) | (3) | (4) | (5) |
| Teluk Bintan | ... | 491 400 | ... | 3 985 800 |
| Bintan Utara | ... | 785 710 | ... | - |
| Teluk Sebong | ... | 991 116 | ... | 3 066 000 |
| Seri Kuala Lobam | ... | 746 323 | ... | - |
| Bintan Timur | ... | 870 723 | ... | 996 450 |
| Gunung Kijang | ... | 670 269 | ... | - |
| Mantang | ... | 18 900 | ... | - |
| Bintan Pesisir | ... | 113 400 | ... | - |
| Toapaya | ... | 2 311 961 | ... | 22 397 130 |
| Tambelan | ... | 113 475 | ... | - |
| Bintan | ... | 7 113 279 | ... | 30 445 380 |

Berlanjut/*To be Continued Table ...*

Lanjutan Tabel/*Continued Table 5.4.4*

| Kecamatan Subdistrict | Itik Duck | | Sapi Perah Dairy Cattle | |
|--------------------------|--------------|------------------|----------------------------|------|
| | 2019 | 2020 | 2019 | 2020 |
| (1) | (6) | (7) | (8) | (9) |
| Teluk Bintang | ... | 12 872 | ... | - |
| Bintang Utara | ... | 445 638 | ... | - |
| Teluk Sebong | ... | 68 141 | ... | - |
| Seri Kuala Lobam | ... | 54 191 | ... | - |
| Bintang Timur | ... | 96 579 | ... | - |
| Gunung Kijang | ... | 45 606 | ... | - |
| Mantang | ... | 3 219 | ... | - |
| Bintang Pesisir | ... | 4 828 | ... | - |
| Toapaya | ... | 321 930 | ... | - |
| Tambelan | ... | 6 545 | ... | - |
| Bintang | ... | 1 069 558 | ... | - |

Catatan/Note: -

 Sumber/Source: Dinas Pertanian Kabupaten Bintang/*Agriculture Agency of Bintang Regency*

BAB

Chapter

06

PERTAMBANGAN DAN ENERGI

Mining and Energy

Jumlah Perusahaan Air Minum

Number of Drinking Water Companies

2

Jumlah Tenaga Kerja

Number of Workers

23 orang

Kapasitas Produksi Air

Water Production Capacity

60 lt/dt

Jumlah Pelanggan Aktif

Number of Active Customers

4.929 unit



PENJELASAN TEKNIS

1. Pengumpulan data industri besar dan sedang dilakukan melalui Survei Industri Besar dan Sedang yang dilaksanakan setiap tahun secara lengkap (sensus) sejak tahun 1975. Survei Industri Besar dan Sedang mencakup semua perusahaan industri yang mempunyai tenaga kerja 20 orang atau lebih dengan menggunakan kuesioner II A.
2. Klasifikasi industri yang digunakan dalam survei ini berdasar kepada Klasifikasi Baku Lapangan Usaha Indonesia (KBLI). KBLI adalah klasifikasi lapangan usaha yang berdasar kepada International Standard Industrial Classification of All Economic Activities (ISIC) revisi 4 yang telah disesuaikan dengan kondisi Indonesia.
3. **Industri manufaktur** adalah suatu kegiatan ekonomi yang melakukan kegiatan mengubah suatu barang dasar secara mekanis, kimia, atau dengan tangan sehingga menjadi barang jadi/setengah jadi, dan atau barang yang kurang nilainya menjadi barang yang lebih tinggi nilainya, dan sifatnya lebih dekat kepada pemakai akhir. Termasuk dalam kegiatan ini adalah jasa industri dan pekerjaan perakitan.
4. **Perusahaan atau usaha**

TECHNICAL NOTES

1. *Data collection of large and medium scale manufacturing is conducted through The Large and Medium Manufacturing Establishment Survey that has been done annually for all industries (census) since 1975. Large and Medium Manufacturing Establishment Survey covers all manufactures/ industries with 20 workers or more by questionnaire II A.*
2. *The industrial classification adopted in this survey refers to the Klasifikasi Baku Lapangan Usaha Indonesia (KBLI). KBLI is classification of economic activities based on the International Standard Industrial Classification of All Economic Activities (ISIC rev 4) that has been modified according to the local condition in Indonesia.*
3. **Manufacturing industry** is defined as an economic activity processing basic goods mechanically, chemicals or manually into final or intermediate goods. It is also defined as processing of lower value goods into higher value goods as final or intermediate products. The activities also include services for manufacturing and assembling.
4. **A manufacturing establishment**

industri adalah suatu unit (kesatuan) usaha yang melakukan kegiatan ekonomi, bertujuan menghasilkan barang atau jasa, terletak pada suatu bangunan atau lokasi tertentu, dan mempunyai catatan administrasi tersendiri mengenai produksi dan struktur biaya serta ada seorang atau lebih yang bertanggung jawab atas usaha tersebut.

5. Industri manufaktur dikelompokkan ke dalam 4 golongan berdasarkan banyaknya pekerja, yaitu: industri besar (100 orang pekerja atau lebih), industri sedang/menengah (20–99 orang pekerja), industri kecil (5–19 orang pekerja), dan industri mikro (1–4 orang pekerja).
6. **Konsumen** adalah individu atau kelompok, dapat berupa rumah tangga, perusahaan atau lembaga non profit yang membeli air dari perusahaan penyedia air.
7. **Air disalurkan** adalah volume air bersih dari perusahaan air bersih.

is defined as a production unit engaged in economic activity, producing goods or services, located in a building or in a certain location, keeping a business record concerning the production and cost structure, and having a person or more that are responsible to those activities.

5. *Manufacturing industries are categorized into four groups, based on the number of employees: large scale manufacturing (100 employees or more), medium scale manufacturing (20–99 employees), small scale manufacturing (5–19 employees), and micro industry (1–4 employees).*
6. **Customers** *are individuals or groups, whether household, company or non-profit institutions that buy water supply from water supply establishment.*
7. **Distributed water** *is the volume of water supply from water supply establishment.*

ULASAN

Listrik merupakan kebutuhan vital bagi masyarakat. Penyajian tabel kelistrikan ini hanya terbatas pada listrik yang dikelola oleh PLN. Produksi listrik pada tahun 2020 mencapai 6.414.643 KWh.

DESCRIPTION

Electric is vital needs for people. The electrical data presented here only limited on electricity carried out by PLN. Electrics production in 2020 reached 6,414,643 KWh.

<https://bintankab.bps.go.id>

Tabel
Table 6.1

Daya Terpasang, Produksi, dan Distribusi Listrik PT. PLN (Persero) pada Cabang/Ranting PLN Menurut Kecamatan di Kabupaten Bintan, 2020
Installed Electricity Power, Production, and Distribution of PT. PLN (Persero) at PLN Branch by Subdistrict in Bintan Regency, 2020

| Pembangkit Listrik Electric Generator | Daya Terpasang Installed Electricity Power (KW) | Produksi Listrik Electricity Production (KWh) | Listrik Terjual Electricity Sold (KWh) | Dipakai Sendiri Own Used (KWh) | Susut/ Hilang Shrinkage/ Lost (KWh) |
|--------------------------------------------------|----------------------------------------------------------------------------|----------------------------------------------------------------------|---------------------------------------------------------------|-------------------------------------------------------|------------------------------------------------------------|
| (1) | (2) | (3) | (4) | (5) | (6) |
| Kantor Kijang | 2 x 30 MVA | 103 224 308 | 101 621 836 | 524 692 | 2 268 327 |
| Kantor Kawal | | | | | |
| PLTD Pengujan | 2 x 30 MVA | 116 465 783 | 113 767 157 | 971 903 | 2 275 558 |
| PLTD Tanjung Uban | | | | | |
| PLTD Kelong | 1 100 | 2 931 054 | 2 640 007 | 67 679 | 223 368 |
| PLTD Mantang | 620 | 639 189 | 525 184 | 18 866 | 95 139 |
| PLTD Dendun | 200 | 319 033 | 280 826 | 14 671 | 23 535 |
| PLTD Pangkil | 360 | 380 058 | 320 176 | 10 502 | 49 379 |
| PLTD Tambelan | 800 | 2 145 309 | 2 039 131 | 96 493 | 9 685 |
| Bintan | | 6 414 643 | 221 194 317 | 1 704 808 | 4 944 992 |

Catatan/Note:

Sumber/Source: PT. PLN (Persero)/State Electricity Company

Tabel 6.2
Table

**Jumlah Pelanggan Listrik Menurut Kecamatan di
Kabupaten Bintan, 2019 dan 2020**
**Number of Electricity Customers by Subdistrict in Bintan
Regency, 2019 and 2020**

| Pembangkit Listrik Electric Generator | 2019 | 2020 |
|--------------------------------------------------|---------------|---------------|
| (1) | (2) | (3) |
| Kantor Kijang | 25 212 | 26 999 |
| Kantor Kawal | | |
| PLTD Pengujan | 21 465 | 22 594 |
| PLTD Tanjung Uban | | |
| PLTD Kelong | 565 | 621 |
| PLTD Mantang | 397 | 523 |
| PLTD Dendun | 226 | 247 |
| PLTD Pangkil | 359 | 360 |
| PLTD Tambelan | 700 | 1 129 |
| Bintan | 48 924 | 52 473 |

Catatan/Note: -

Sumber/Source: PT. PLN (Persero)/State Electricity Company

Tabel
Table 6.3

**Jumlah Perusahaan, Tenaga Kerja, Pelanggan,
Kapasitas Produksi Air, Penggunaan Air Minum dan
Jumlah Penerimaan di Kabupaten Bintan, 2014-2020**
*Number of Company, Manworker, Consumer, Water
Production Capacity, Water Usage and Income in Bintan
Regency, 2014-2020*

| Uraian Description | Satuan Unit | 2014 | 2015 | 2016 | 2017 | 2018 | 2019 | 2020 |
|-------------------------------|------------------------|-------------|-------------|-------------|-------------|-------------|-------------|-------------|
| (1) | (2) | (3) | (4) | (5) | (6) | (7) | (8) | (9) |
| Jumlah Perusahaan | Unit | 2 | 2 | 2 | 2 | 2 | 2 | 2 |
| Jumlah Tenaga Kerja | Orang | 24 | 25 | 25 | 25 | 25 | 24 | 23 |
| Jumlah Pelanggan | Unit | 3 518 | 3 792 | 3 995 | 4 231 | 4 453 | 4 651 | 4 929 |
| Kapasitas Produksi Air | L/detik | 60 | 60 | 60 | 60 | 60 | 60 | 60 |
| Penggunaan Air Minum | m ³ | 527 635 | 615 102 | 627 644 | 672 993 | 711 385 | 771 003 | 864 827 |
| Jumlah Penerimaan | Rp 000,- | 3 008 442 | 3 608 573 | 3 757 885 | 4 028 560 | 4 192 189 | 4 397 309 | 4 772 234 |

Catatan/Note: -

Sumber/Source: PDAM Tirta Kepri/State Water Provider Tirta Kepri

Tabel
Table 6.4**Jumlah Air yang Disalurkan menurut Golongan
Konsumen di Kabupaten Bintan (m³), 2014-2020**
**Number of Water Usage by Consumer Type in Bintan
Regency (m³), 2014-2020**

| Uraian Description | 2014 | 2015 | 2016 | 2017 | 2018 | 2019 | 2020 |
|-------------------------------|------------------|------------------|------------------|------------------|------------------|------------------|------------------|
| (1) | (2) | (3) | (4) | (5) | (6) | (7) | (8) |
| Perusahaan Niaga | 90 495 | 103 838 | 102 478 | 112 666 | 115 000 | 122 611 | 132 580 |
| Rumah Tangga | 406 207 | 467 829 | 474 273 | 501 744 | 536 914 | 593 532 | 648 680 |
| Industri | 970 | 3 685 | 6 856 | 5 515 | 6 573 | 5 451 | 5 704 |
| Sosial Umum | 3 790 | 3 575 | 3 122 | 3 089 | 3 176 | 3 772 | 3 473 |
| Instansi Pemerintah | 5 642 | 8 089 | 9 721 | 11 399 | 10 420 | 8 605 | 16 259 |
| Pelabuhan/Bandara | 2 416 | 3 304 | 5 489 | 5 232 | 6 671 | 821 | 169 |
| Hotel/Objek Wisata | 6 872 | 8 792 | 8 110 | 10 545 | 8 831 | 9 946 | 9 233 |
| Khusus | 11 765 | 15 990 | 17 595 | 22 803 | 23 800 | 26 265 | 21 674 |
| Tidak Berekening | 642 786 | 600 100 | 513 076 | 562 745 | 530 712 | 510 861 | 460 780 |
| Jumlah | 1 170 943 | 1 215 112 | 1 140 720 | 1 235 738 | 1 242 097 | 1 281 864 | 1 298 552 |

Catatan/Note: -

Sumber/Source: PDAM Tirta Kepri/State Water Provider Tirta Kepri

BAB

Chapter

07

PARIWISATA

Tourism

Tingkat Penghunian Kamar Hotel

Room Occupancy Rate of Hotel

33,99 %

Rata-rata Lama Menginap Tamu

Average Length of Stay

2,4 hari

Tingkat Pemakaian Tempat Tidur Hotel

Bed Occupancy Rate of Hotel

46,96 %

Jumlah Tamu

Number of Guests

56.832 orang



PENJELASAN TEKNIS

1. Konsep dan definisi pariwisata mengikuti rekomendasi United Nations World Tourism Organization (UNWTO) dan International Union of Office Travel Organization (IUOTO).
2. **Wisatawan mancanegara (wisman)** ialah setiap pengunjung yang mengunjungi suatu negara di luar tempat tinggalnya, didorong oleh satu atau beberapa keperluan tanpa bermaksud memperoleh penghasilan di tempat yang dikunjungi dan lamanya kunjungan tersebut tidak lebih dari satu tahun (12 bulan). Definisi ini mencakup 2 (dua) kategori wisatawan mancanegara, yaitu :
 - a. **Wisatawan (turis)** ialah setiap pengunjung seperti definisi di atas yang tinggal paling sedikit 24 jam, akan tetapi tidak lebih dari 1 (satu) tahun di tempat yang dikunjungi, dengan maksud antara lain: berlibur, rekreasi, olah raga, bisnis, menghadiri pertemuan, studi, dan kunjungan dengan alasan kesehatan.
 - b. **Excursionist** ialah setiap pengunjung seperti definisi di atas yang tinggal kurang dari 24

TECHNICAL NOTES

1. *The concept and definition of tourism refers to the recommendations of the United Nations World Tourism Organization (UNWTO) and International Union of Office Travel Organizations (IUOTO).*
2. **An International Visitor** is any person visiting a country other than his usual place of residence for any reason other than for earning income in the country visited, and the length of stay is no more than one year (12 months). This definition covers two categories of foreign visitors, namely :
 - a. **Tourist** is any visitor staying for at least 24 hours, but no more than one year, in the country visited, with the intention of visiting, and for any of these purposes: Pleasure, recreation and sports, Business, visiting friends and relatives, missions, attending meetings, conferences, visit for health reasons and study.
 - b. **Excursionist** is any visitor staying less than 24 hours in the country visited including, "Cruise Passengers"; i.e.

jam di tempat yang dikunjungi (termasuk "Cruise passengers"). *Cruise Passengers* ialah setiap pengunjung yang tiba di suatu negara di mana mereka tidak menginap di akomodasi yang tersedia dinegara tersebut, misalnya dengan kapal laut.

3. **Rata-rata lama tinggal** adalah rata-rata waktu tinggal wisatawan mancanegara di Indonesia untuk satu kali kunjungan.
 4. **Usaha penyediaan akomodasi** adalah usaha yang menyediakan pelayanan penginapan yang dapat dilengkapi dengan pelayanan pariwisata lainnya. Usaha penyediaan akomodasi dapat berupa hotel, vila, pondok wisata, bumi perkemahan, persinggahan karavan, dan akomodasi lainnya yang digunakan untuk tujuan pariwisata.
 5. **Hotel** adalah penyediaan akomodasi secara harian berupa kamar-kamar di dalam satu bangunan yang dapat dilengkapi dengan jasa pelayanan makan dan minum, kegiatan hiburan dan atau fasilitas lainnya. Hotel terdiri dari hotel berbintang dan hotel non-bintang.
 6. **Hotel bintang** adalah usaha penyediaan jasa pelayanan
3. *Average length of stay* is the average stay duration of foreign visitor in Indonesia for one trip.
 4. *The business of providing accommodation* is a business that provides specialty services that can be equipped with other tourism services. It includes hotel, villa, cottage, camping, caravan stop, and other accommodation that are used for tourism purposes.
 5. *Hotel* is a daily supply of accommodation rooms within a building which can be equipped with eating and drinking services, entertainment activities and/ or other facilities. Hotel consists of a classified hotel and a non-classified hotel.
 6. *A classified hotel* is the business of providing an accommodation,

penginapan, makan minum serta jasa lainnya bagi umum dengan menggunakan sebagian atau seluruh bangunan. Usaha ini dikelola secara komersial serta memenuhi ketentuan persyaratan sebagai hotel bintang (termasuk berlian) yang ditetapkan dalam surat keputusan instansi yang membinanya. Misalnya hotel bintang lima, hotel bintang empat dan seterusnya.

7. **Tingkat penghunian kamar hotel** adalah persentase banyaknya malam kamar yang dihuni terhadap banyaknya malam kamar yang tersedia.
8. **Rata-rata lamanya tamu menginap** adalah banyaknya malam tempat tidur yang terpakai (malam tamu) dengan banyaknya tamu yang menginap di hotel atau akomodasi lainnya.

eating and drinking as well as other services for the public by using a building or a part of a building. It is managed commercially and meets specified requirements as a star hotel (including diamonds) set forth in the decree of fostering agency. For example, five star hotel, four star hotel, and so on.

7. **Room occupancy rate** is the number of room-nights occupied divided by the number of room-nights available, multiplied by 100 percent.
8. **Average length of stay** is the number of bed-nights used (guest night) divided by the number of guests coming to spend the night at the accommodation.

ULASAN

Hotel atau penginapan sangat berkaitan dengan sektor pariwisata. Untuk dapat memperkuat perekonomian dari sektor pariwisata maka dibutuhkan hotel atau penginapan yang memberikan kenyamanan dan keamanan bagi para wisatawan yang datang baik dari dalam negeri maupun luar negeri.

Rata-rata lama menginap tamu pada tahun 2020 berjumlah 2,4 malam setiap bulannya. Tingkat penghunian kamar di Kabupaten Bintan mencapai 33,99 kamar setiap bulannya.

DESCRIPTION

Hotels or inns are closely related to the tourism sector. To be able to strengthen the economy of the tourism sector then it takes hotels or inns that provide comfort and security for the tourists who come both from home and abroad.

The average length of stay of domestic visitor in 2020 amounts to 2.4 nights per month. Room occupancy rate in Bintan Regency reaches 33.99 rooms per month.

Tabel
Table 7.1**Jumlah Rumah Makan/Restoran Menurut Kecamatan di
Kabupaten Bintan, 2017-2020**
**Number of Restaurants by Subdistrict in Bintan Regency,
2017-2020**

| Kecamatan Subdistrict | 2017 | 2018 | 2019 | 2020 |
|----------------------------------|-------------|-------------|-------------|-------------|
| (1) | (2) | (3) | (4) | (5) |
| Teluk Bintan | 10 | 11 | 11 | 14 |
| Bintan Utara | 21 | 21 | 30 | 38 |
| Teluk Sebong | 40 | 40 | 47 | 55 |
| Seri Kuala Lobam | 6 | 6 | 7 | 7 |
| Bintan Timur | 80 | 85 | 85 | 91 |
| Gunung Kijang | 25 | 25 | 28 | 30 |
| Mantang | 3 | 3 | 3 | 3 |
| Bintan Pesisir | 2 | 2 | 2 | 2 |
| Toapaya | 10 | 13 | 13 | 20 |
| Tambelan | 2 | 2 | 2 | 2 |
| Bintan | 199 | 208 | 228 | 262 |

Catatan/Note: -

Sumber/Source: Dinas Kebudayaan dan Pariwisata Kabupaten Bintan / *Tourism and Culture Agency of Bintan Regency*

Tabel
Table 7.2**Jumlah Penginapan Menurut Kecamatan di Kabupaten
Bintan, 2019 dan 2020**
**Number of Accomodations by Subdistrict in Bintan
Regency, 2019 and 2020**

| Kecamatan Subdistrict | 2019 | 2020 |
|----------------------------------|-------------|-------------|
| (1) | (2) | (3) |
| Teluk Bintan | 1 | 1 |
| Bintan Utara | 6 | 5 |
| Teluk Sebong | 21 | 14 |
| Seri Kuala Lobam | - | - |
| Bintan Timur | - | 2 |
| Gunung Kijang | 18 | 9 |
| Mantang | - | - |
| Bintan Pesisir | - | - |
| Toapaya | 1 | 2 |
| Tambelan | - | - |
| Bintan | 47 | 33 |

Catatan/Note:

Sumber/Source: Badan Pusat Statistik Kabupaten Bintan / BPS-Statistics of Bintan Regency

Tabel
Table 7.3**Tingkat Penghunian Kamar Hotel Menurut Bulan di
Kabupaten Bintan, 2020**
**Room Occupancy Rate of Hotels by Month in Bintan
Regency, 2020**

| Bulan Month | Bintang Stars | Non Bintang Non Stars | Tingkat Penghunian Kamar Hotel Room Occupancy Rate of Hotels |
|------------------------|--------------------------|----------------------------------|---------------------------------------------------------------------------------|
| (1) | (2) | (3) | (4) |
| Januari | 46,04 | 15,05 | 46,02 |
| Februari | 28,26 | 11,42 | 28,01 |
| Maret | 12,53 | 14,75 | 12,54 |
| April | - | 15,56 | 3,64 |
| Mei | 1,06 | 0,31 | 0,88 |
| Juni | 1,75 | 3,49 | 2,16 |
| Juli | 1,91 | 5,84 | 2,83 |
| Agustus | 5,41 | 7,68 | 5,94 |
| September | 6,54 | 5,24 | 6,24 |
| Oktober | 5,14 | 3,99 | 4,87 |
| November | 3,87 | 7,78 | 4,78 |
| Desember | - | 5,38 | 5,38 |
| 2020 | 34,18 | 9,77 | 33,99 |

Catatan/Note: -

Sumber/Source: Badan Pusat Statistik Kabupaten Bintan / BPS-Statistics of Bintan Regency

Tabel
Table 7.4**Rata-rata Lama Menginap Tamu Asing dan Domestik Menurut Bulan di Kabupaten Bintan (malam), 2020**
Average Length of Stay of Foreign dan Domestic Visitors by Month in Bintan Regency (nights), 2020

| Bulan Month | Asing Foreign | Domestik Domestic | Rata-rata Lama Menginap Average Length of Stay |
|----------------|------------------|----------------------|---------------------------------------------------------|
| (1) | (2) | (3) | (4) |
| Januari | 2,2 | 2,2 | 2,2 |
| Februari | 3,1 | 2,3 | 3,1 |
| Maret | 3,3 | 2,3 | 3,0 |
| April | - | 1,0 | 1,0 |
| Mei | - | 2,4 | 2,4 |
| Juni | - | 1,8 | 1,8 |
| Juli | - | 1,1 | 1,1 |
| Agustus | - | 1,5 | 1,5 |
| September | - | 1,6 | 1,6 |
| Oktober | - | 1,3 | 1,3 |
| November | - | 1,5 | 1,5 |
| Desember | - | 1,1 | 1,1 |
| 2020 | 2,2 | 2,4 | 2,4 |

Catatan/Note: -

Sumber/Source: Badan Pusat Statistik Kabupaten Bintan / BPS-Statistics of Bintan Regency

Tabel
Table 7.5**Rata-rata Tamu per Kamar Menurut Bulan di Kabupaten Bintan, 2020**
Average Guest per Room by Month in Bintan Regency, 2020

| Bulan Month | Asing Foreign | Domestik Domestic | Rata-rata Tamu per Kamar Average Guest per Room |
|------------------------------|--------------------------------|------------------------------------|------------------------------------------------------------------|
| (1) | (2) | (3) | (4) |
| Januari | 2,57 | 1,43 | 2,57 |
| Februari | 2,85 | 1,05 | 2,84 |
| Maret | 1,89 | 1,96 | 1,89 |
| April | - | 1,94 | 1,94 |
| Mei | 2,00 | 2,50 | 2,04 |
| Juni | 2,00 | 3,14 | 2,43 |
| Juli | 2,00 | 1,55 | 1,78 |
| Agustus | 2,00 | 1,40 | 1,82 |
| September | 2,00 | 1,45 | 1,89 |
| Oktober | 2,00 | 1,85 | 1,97 |
| November | 2,27 | 1,65 | 2,04 |
| Desember | - | 2,14 | 2,14 |
| 2020 | 2,59 | 1,31 | 2,59 |

Catatan/Note: -

Sumber/Source: Badan Pusat Statistik Kabupaten Bintan / BPS-Statistics of Bintan Regency

Tabel 7.5
Table

**Tingkat Pemakaian Tempat Tidur Menurut Bulan di
Kabupaten Bintan, 2020**
Bed Usage Rate by Month in Bintan Regency, 2020

| Bulan Month | Asing Foreign | Domestik Domestic | Tingkat Pemakaian Tempat Tidur Bed Usage Rate |
|------------------------|--------------------------|------------------------------|--------------------------------------------------------------|
| (1) | (2) | (3) | (4) |
| Januari | 62,95 | 12,54 | 62,92 |
| Februari | 47,28 | 6,05 | 46,59 |
| Maret | 10,90 | 16,85 | 10,91 |
| April | - | 17,59 | 5,33 |
| Mei | 1,43 | 0,45 | 1,17 |
| Juni | 2,91 | 6,39 | 3,96 |
| Juli | 2,50 | 5,29 | 3,21 |
| Agustus | 7,05 | 6,27 | 6,85 |
| September | 8,53 | 4,44 | 7,49 |
| Oktober | 8,55 | 4,30 | 7,26 |
| November | 5,74 | 7,50 | 6,18 |
| Desember | - | 6,72 | 6,72 |
| 2020 | 47,28 | 6,87 | 46,96 |

Catatan/Note: -

Sumber/Source: Badan Pusat Statistik Kabupaten Bintan / BPS-Statistics of Bintan Regency

BAB

Chapter

08

TRANSPORTASI DAN KOMUNIKASI

Transportation and Communication

Panjang Jalan Negara
Length of State Road

137,100 km



Panjang Jalan Provinsi
Length of Province Road

139,100 km

Panjang Jalan Kabupaten
Length of Regency Road

622,307 km

PENJELASAN TEKNIS

1. **Kendaraan bermotor** adalah setiap kendaraan yang digerakkan oleh peralatan teknik yang ada pada kendaraan tersebut, biasanya digunakan untuk angkutan orang atau barang di atas jalan raya selain kendaraan yang berjalan di atas rel. Kendaraan bermotor yang dicatat adalah semua jenis kendaraan kecuali kendaraan bermotor TNI/Polri dan Korps Diplomatik.
2. **Mobil penumpang** adalah setiap kendaraan bermotor yang dilengkapi dengan tempat duduk untuk sebanyak-banyaknya delapan orang, tidak termasuk tempat duduk untuk pengemudi, baik dilengkapi atau tidak dilengkapi bagasi.
3. **Mobil bus** adalah setiap kendaraan bermotor yang dilengkapi dengan tempat duduk untuk lebih dari delapan orang, tidak termasuk tempat duduk untuk pengemudi, baik dilengkapi atau tidak dilengkapi bagasi.
4. **Mobil truk** adalah setiap kendaraan bermotor yang digunakan untuk angkutan barang, selain mobil penumpang, mobil bis dan kendaraan bermotor roda dua.
5. **Kunjungan kapal** adalah kapal yang datang di pelabuhan baik untuk berlabuh di perairan

TECHNICAL NOTES

1. **Motor vehicles** are any kind of vehicles motorized by machine set up in those vehicles, they are usually used for transporting peoples or goods on roads except vehicles moving along a railway line. The data cover all kinds of motor vehicles except those belong to Indonesia Army Force Indonesian State Police and Diplomatic Corps.
2. **Passenger cars** are any motor vehicles with no more than eight seats, excluding seat for driver, it can be with or without hoot.
3. **Buses** are large passenger cars having seats for more than eight passengers, excluding seat for driver, it can be with or without hoot.
4. **Trucks** are any motor vehicles used to transport goods excluding passenger cars, buses, and motorcycles.
5. **Ship call** is a ship arriving at a port either for mooring or berthing.

- maupun bersandar di dermaga.
6. **Gross Ton (GT)** adalah volume ruangan kapal dalam m³, kecuali terowongan, lubang poros baling-baling, tempat jangkar, dan alas ganda.
 7. **Kantor Pos** adalah tempat pemberi pelayanan komunikasi tertulis dan atau surat elektronik, layanan paket, layanan logistik, layanan transaksi keuangan, dan layanan keagenan pos untuk kepentingan umum. Rumah pos berfungsi sama seperti kantor pos dan kantor pos pembantu, bedanya rumah pos biasanya terletak di daerah terpencil.
 8. **Kantor Pos** adalah tempat pemberi pelayanan komunikasi tertulis dan atau surat elektronik, layanan paket, layanan logistik, layanan transaksi keuangan, dan layanan keagenan pos untuk kepentingan umum. Rumah pos berfungsi sama seperti kantor pos dan kantor pos pembantu, bedanya rumah pos biasanya terletak di daerah terpencil.
 9. **Telekomunikasi** adalah setiap pemancaran, pengiriman dan atau penerimaan dari setiap informasi dalam bentuk tanda-tanda, isyarat, tulisan, gambar, suara dan bunyi melalui sistem kawat, optik, radio atau sistem elektromagnetik lainnya.
 10. **Jaringan telekomunikasi** adalah rangkaian perangkat telekomunikasi dan kelengkapannya
6. **Gross Ton (GT)** is total volume of all room in a ship (m³), excluding the volume of tunnel, the axle of propellers, the anchor, and the chain locker.
 7. **Post Office** is a service provider facility of written communication and or electronic mail, parcel service, logistics services, financial transaction services, and postal services to the public. Postal house has the same function as the post office and subsidiary of post office, the difference is that postal house is usually located in remote areas.
 8. **Post Office** is a service provider facility of written communication and or electronic mail, parcel service, logistics services, financial transaction services, and postal services to the public. Postal house has the same function as the post office and subsidiary of post office, the difference is that postal house is usually located in remote areas.
 9. **Telecommunication** includes every transmitting, delivering and or receiving from every information of marking, signal, article, picture, sound and voice through strand of wire system, optic, radio or other electromagnetic system.
 10. **Telecommunication network** is peripheral network of telecommunication and its equipment used in the means of

yang digunakan dalam *telecommunication*.
bertelekomunikasi.

<https://bintankab.bps.go.id>

ULASAN

DESCRIPTION

9.1. Transportasi

Pada bidang transportasi, Kabupaten Bintan memiliki 898.507 km jalan yang terdiri dari 704.452 km jalan aspal, 188.603 km jalan kerikil dan 5.452 km jalan tanah.

9.1. Transportation

In the field of transportation, Bintan Regency has recorded 898,507 km road, that contain 704,452 km asphalt road, 188,603 km gravel road and 5,452 km land road.

9.2. Pos dan Telekomunikasi

Pada bidang komunikasi, Kabupaten Bintan memiliki 7 kantor pos.

9.2. Post and Telecommunication

In the field of communication, Bintan Regency has 7 post offices.

8.1 TRANSPORTASI TRANSPORTATION

Tabel 8.1.1 **Panjang Jalan Menurut Kabupaten/Kota dan Tingkat Kewenangan Pemerintahan (km) di Kabupaten Bintan, 2018–2020**
Length of Roads by Regency/Municipality and Level of Government Authority (km) in Bintan Regency, 2018-2020

| Tahun Years | Negara ² State ² | Provinsi Province | Kabupaten/Kota Regency/ Municipality | Jumlah Total |
|----------------|-------------------------------------------|----------------------|--------------------------------------------|-----------------|
| (1) | (2) | (3) | (4) | (5) |
| 2020 | 137 100 | 139 100 | 622 307 | 898 507 |
| 2019 | 137 100 | 139 100 | 622 307 | 898 507 |
| 2018 | 137 100 | 139 100 | 622 307 | 898 507 |

Catatan/Note: -

Sumber/Source: Dinas Pekerjaan Umum dan Penataan Ruang Kabupaten Bintan/ *Public Workings and Spatial Planning Agency of Bintan Regency*

Tabel 8.1.2 Panjang Jalan Menurut Kabupaten/Kota dan Jenis Permukaan Jalan (km) di Kabupaten Bintan, 2018-2020
Length of Road by Regency/Municipality and Type of Road Surface (km) in Bintan Regency, 2018-2020

| Tahun Years | Aspal Paved | Tidak diaspal Not Paved | Lainnya Others | Jumlah Total |
|------------------------|------------------------|------------------------------------|---------------------------|-------------------------|
| (1) | (2) | (3) | (4) | (5) |
| 2020 | 704 452 | 188 603 | 5 452 | 898 507 |
| 2019 | 704 452 | 188 603 | 5 452 | 898 507 |
| 2018 | 692 830 | 199 487 | 6 190 | 898 507 |

Catatan/Note: -

Sumber/Source: Dinas Pekerjaan Umum dan Penataan Ruang Kabupaten Bintan/ *Public Workings and Spatial Planning Area Agency of Bintan Regency*

Tabel 8.1.3 Panjang Jalan Menurut Kecamatan dan Kondisi Jalan (km) di Kabupaten Bintan, 2020
Length of Road by Subdistrict and Road Conditions in Bintan Regency, 2020

| Tahun Years | Baik Good | Sedang Average | Rusak Damaged | Rusak Berat Severely Damaged | Jumlah Total |
|------------------------|----------------------|---------------------------|--------------------------|---------------------------------------------|-------------------------|
| (1) | (2) | (3) | (4) | (5) | (6) |
| 2020 | 527 444 | 122 326 | 70 570 | 178 167 | 898 507 |
| 2019 | 438 282 | 201 071 | 98 500 | 160 654 | 898 507 |
| 2018 | 414 046 | 176 633 | 103 079 | 204 749 | 898 507 |

Catatan/Note: -

Sumber/Source: Dinas Pekerjaan Umum dan Penataan Ruang Kabupaten Bintan/ *Public Workings and Spatial Planning Agency of Bintan Regency*

Tabel 8.1.4 **Bongkar Muat Barang Menurut Bulan dan Jenis Pelayaran di Kabupaten Bintan (ton), 2020**
Table 8.1.4 **Unloaded and Loaded Cargo by Month and Kind of Voyage in Bintan Regency (ton), 2020**

| Bulan Month | Antar Pulau Flood | | Luar Negeri International | |
|----------------|----------------------|----------------|------------------------------|----------------|
| | Bongkar Unloaded | Muat Loaded | Bongkar Unloaded | Muat Loaded |
| (1) | (2) | (3) | (4) | (5) |
| Januari | 29 716 | 6 745 | 1 953 | 2 675 |
| Februari | 35 921 | 4 468 | 6 338 | 8 436 |
| Maret | 38 112 | 3 999 | 4 171 | 2 745 |
| April | 32 307 | 5 905 | 7 057 | 6 028 |
| Mei | 23 932 | 2 427 | 4 783 | 6 073 |
| Juni | 23 113 | 5 909 | 4 754 | 4 432 |
| Juli | 28 468 | 5 195 | 6 509 | 7 149 |
| Agustus | 25 007 | 4 744 | 5 781 | 4 557 |
| September | 32 434 | 4 011 | 7 276 | 7 630 |
| Oktober | 34 532 | 6 592 | 5 246 | 6 338 |
| November | 27 905 | 5 041 | 7 646 | 5 830 |
| Desember | 66 023 | 939 903 | 6 386 | 6 684 |
| 2020 | 397 470 | 994 939 | 67 900 | 68 577 |

Catatan/Note: -

Sumber/Source: BPS Kabupaten Bintan/BPS-Statistics of Bintan Regency

Tabel
Table 8.1.5**Penumpang yang Datang dan Berangkat Menurut Bulan di Kabupaten Bintan (orang), 2020**
Passenger Arrival and Departure by Month in Bintan Regency (people), 2020

| Bulan Month | Dalam Negeri Domestic | | Luar Negeri International | |
|----------------|--------------------------|---------------------|------------------------------|---------------------|
| | Datang Arrive | Berangkat Depart | Datang Arrive | Berangkat Depart |
| (1) | (2) | (3) | (4) | (5) |
| Januari | 21 576 | 20 366 | 42 567 | 45 017 |
| Februari | 4 265 | 3 973 | 13 255 | 13 433 |
| Maret | 4 970 | 5 735 | 5 113 | 5 716 |
| April | 3 372 | 4 006 | 13 | 18 |
| Mei | 2 653 | 3 229 | 15 | 3 |
| Juni | 4 421 | 5 560 | 6 | 26 |
| Juli | 6 345 | 6 778 | 10 | 10 |
| Agustus | 6 058 | 6 753 | 15 | 13 |
| September | 5 922 | 5 856 | 14 | 8 |
| Oktober | 7 103 | 7 313 | 19 | 12 |
| November | 7 804 | 7 863 | 11 | 14 |
| Desember | 9 510 | 9 697 | 21 | 41 |
| 2020 | 83 999 | 87 129 | 61 059 | 64 311 |

Catatan/Note: -

Sumber/Source: BPS Kabupaten Bintan/BPS-Statistics of Bintan Regency

Tabel 8.1.6 **Kunjungan Kapal menurut Bulan di Kabupaten Bintan, 2020**
Table 8.1.6 **Arrival Ships by Month in Bintan Regency, 2020**

| Bulan Month | Kunjungan Dalam Negeri Domestic Visits | Kunjungan Luar Negeri International Visits |
|------------------------------|---------------------------------------------------------|-------------------------------------------------------------|
| (1) | (2) | (3) |
| Januari | 914 | 275 |
| Februari | 74 | 200 |
| Maret | 740 | 126 |
| April | 443 | 53 |
| Mei | 383 | 36 |
| Juni | 520 | 40 |
| Juli | 640 | 55 |
| Agustus | 617 | 43 |
| September | 597 | 48 |
| Oktober | 674 | 45 |
| November | 699 | 41 |
| Desember | 745 | 48 |
| 2020 | 7 046 | 1 010 |

Catatan/Note: -

Sumber/Source: BPS Kabupaten Bintan/BPS-Statistics of Bintan Regency

8.2 KOMUNIKASI COMMUNICATION

Tabel 8.2.1 Jumlah Kantor Pos Pembantu Menurut Kecamatan di Kabupaten Bintan, 2017–2020
Number of Post Offices Subsidiaries by Subdistrict in Bintan Regency, 2017–2020

| Kecamatan Subdistrict | 2017 | 2018 | 2019 | 2020 |
|--------------------------|----------|----------|----------|----------|
| (1) | (2) | (3) | (4) | (5) |
| Teluk Bintan | - | - | - | - |
| Bintan Utara | 1 | 1 | 1 | 1 |
| Teluk Sebong | 1 | 1 | 1 | 1 |
| Seri Kuala Lobam | 1 | 1 | 1 | 1 |
| Bintan Timur | 1 | 1 | 1 | 1 |
| Gunung Kijang | 1 | 1 | 1 | 1 |
| Mantang | - | - | - | - |
| Bintan Pesisir | - | - | - | - |
| Toapaya | - | - | - | - |
| Tambelan | 1 | 1 | 1 | 1 |
| Bintan | 7 | 7 | 7 | 7 |

Catatan/Note: -

Sumber/Source: PT. Pos Indonesia Cabang Tanjungpinang/ PT. Pos Indonesia Tanjungpinang Branch Office

BAB

Chapter

09

KOPERASI & PERBANKAN

Cooperatives & Bank



Volume Usaha Koperasi
Asset Scale of Cooperatives

Rp28.027.214.747

Jumlah Koperasi Aktif
Number of Active Cooperatives

149

Sisa Hasil Usaha Koperasi
Net Profit of Cooperatives

Rp4.791.373.647

PENJELASAN TEKNIS

1. Data perkoperasian bersumber dari Kementerian Koperasi dan Usaha Kecil dan Menengah. Data koperasi yang disajikan meliputi:
 - a. Jumlah usaha koperasi
 - b. Volume usaha koperasi
 - c. Sisa hasil usaha
2. **Koperasi** adalah badan usaha yang beranggotakan orang seorang atau badan hukum koperasi dengan melandaskan kegiatannya berdasarkan prinsip koperasi sekaligus sebagai gerakan ekonomi rakyat yang berdasar atas asas kekeluargaan.
3. **Sisa hasil usaha koperasi** merupakan pendapatan koperasi yang diperoleh dalam satu tahun buku dikurangi dengan biaya, penyusutan, dan kewajiban lainnya termasuk pajak dalam tahun buku yang bersangkutan.

TECHNICAL NOTES

1. *Data for cooperatives are generated from Ministry of Cooperatives and Small and Medium Enterprises. Types of cooperatives data include :*
 - a. *Number of cooperatives*
 - b. *Asset scale of cooperative*
 - c. *Net profit*
2. **Cooperative** is an establishment that its members are people or establishments with legal status of cooperative and its activities based on people economic movement.
3. **Net profit of cooperative** is gross income in one year minus expenses, depreciation, and other liabilities including taxes in current year.

Tabel
Table 9.1**Jumlah Koperasi Aktif Menurut Kecamatan di
Kabupaten Bintan, 2017-2020**
**Number of Active Cooperatives by Subdistrict in Bintan
Regency, 2017-2020**

| Kecamatan Subdistrict | 2017 | 2018 | 2019 | 2020 |
|----------------------------------|-------------|-------------|-------------|-------------|
| (1) | (2) | (3) | (4) | (5) |
| Teluk Bintan | 13 | 12 | 13 | 13 |
| Bintan Utara | 18 | 20 | 21 | 23 |
| Teluk Sebong | 14 | 15 | 17 | 17 |
| Seri Kuala Lobam | 13 | 13 | 13 | 13 |
| Bintan Timur | 42 | 38 | 44 | 46 |
| Gunung Kijang | 9 | 16 | 16 | 18 |
| Mantang | 2 | 2 | 2 | 2 |
| Bintan Pesisir | 2 | 2 | 2 | 2 |
| Toapaya | 9 | 9 | 9 | 9 |
| Tambelan | 5 | 5 | 5 | 6 |
| Bintan | 127 | 132 | 142 | 149 |

Catatan/Note:

Sumber/Source: Dinas Koperasi dan Usaha Mikro, Perdagangan dan Perindustrian Kabupaten Bintan/ *Cooperative and Micro Business, Trade and Industry Agency of Bintan Regency*

Tabel 9.2
Table**Jumlah Koperasi Menurut Jenis Koperasi dan Kecamatan di Kabupaten Bintan, 2020**
Number of Cooperative by Kind of Cooperative and Subdistrict in Bintan Regency, 2020

| Kecamatan Subdistrict | Jenis Koperasi/ Kind of Cooperative | | | | | Jumlah Total |
|--------------------------|-------------------------------------|-----------|-----------|----------|------------------|-----------------|
| | KUD | KPRI | KOPKAR | KOPPAS | Lainnya Other | |
| (1) | (2) | (3) | (4) | (5) | (6) | (7) |
| Teluk Bintan | - | 7 | - | - | 6 | 13 |
| Bintan Utara | - | 6 | 2 | - | 15 | 23 |
| Teluk Sebong | 1 | 2 | 6 | - | 8 | 17 |
| Seri Kuala Lobam | - | 2 | 2 | - | 9 | 13 |
| Bintan Timur | 1 | 8 | 1 | - | 36 | 46 |
| Gunung Kijang | - | 1 | 1 | 1 | 15 | 18 |
| Mantang | - | - | - | - | 2 | 2 |
| Bintan Pesisir | - | - | - | - | 2 | 2 |
| Toapaya | - | 2 | - | 1 | 6 | 9 |
| Tambelan | - | 1 | - | - | 5 | 6 |
| Bintan | 2 | 29 | 12 | 2 | 104 | 149 |

Catatan/Note: -

Sumber/Source: Dinas Koperasi dan Usaha Mikro, Perdagangan dan Perindustrian Kabupaten Bintan/ Cooperative and Micro Business, Trade and Industry Agency of Bintan Regency

Tabel
Table 9.3**Volume Usaha Koperasi Menurut Kecamatan di
Kabupaten Bintan (rupiah), 2017-2020**
**Asset Scale of Cooperatives by Subdistrict in Bintan
Regency (rupiahs), 2017-2020**

| Kecamatan Subdistrict | 2017 | 2018 | 2019 | 2020 |
|----------------------------------|-----------------------|-----------------------|-----------------------|-----------------------|
| (1) | (2) | (3) | (4) | (5) |
| Teluk Bintan | 7 645 083 746 | 7 578 587 122 | 15 099 825 309 | 11 867 793 347 |
| Bintan Utara | 1 194 922 893 | 1 153 654 629 | 1 678 654 850 | 1 827 442 344 |
| Teluk Sebong | 1 836 780 880 | 1 997 836 134 | 3 956 213 109 | 2 825 915 280 |
| Seri Kuala Lobam | 606 500 000 | 296 531 000 | 228 825 500 | 541 335 543 |
| Bintan Timur | 5 017 446 998 | 4 796 034 834 | 5 072 966 989 | 6 721 309 398 |
| Gunung Kijang | 993 511 703 | 695 781 120 | 1 474 020 436 | 1 249 995 235 |
| Mantang | - | 57 097 712 | 32 598 908 | 63 200 000 |
| Bintan Pesisir | - | - | - | - |
| Toapaya | 2 739 480 000 | 2 922 530 000 | 15 082 185 000 | 2 930 223 600 |
| Tambelan | - | - | 9 985 000 | - |
| Bintan | 20 033 726 220 | 19 498 052 551 | 42 635 275 101 | 28 027 214 747 |

Catatan/Note:

Sumber/Source: Dinas Koperasi dan Usaha Mikro, Perdagangan dan Perindustrian Kabupaten Bintan/ *Cooperative and Micro Business, Trade and Industry Agency of Bintan Regency*

Tabel 9.4
Table**Sisa Hasil Usaha (SHU) Koperasi Menurut Kecamatan di Kabupaten Bintan, 2020**
Net Profit of Cooperatives by Subdistrict in Bintan Regency, 2020

| Kecamatan Subdistrict | 2017 | 2018 | 2019 | 2020 |
|--------------------------|----------------------|----------------------|----------------------|----------------------|
| (1) | (2) | (3) | (4) | (5) |
| Teluk Bintan | 3 524 720 783 | 3 619 824 407 | 3 126 918 241 | 2 405 651 078 |
| Bintan Utara | 55 727 249 | 225 381 165 | 280 105 639 | 456 548 407 |
| Teluk Sebong | 742 134 772 | 766 567 098 | 581 260 623 | 389 367 186 |
| Seri Kuala Lobam | 53 928 482 | 48 977 968 | 38 028 499 | 48 850 566 |
| Bintan Timur | 1 050 519 302 | 1 248 391 025 | 1 114 141 061 | 1 123 081 954 |
| Gunung Kijang | 265 892 922 | 27 213 517 | 326 055 007 | 194 046 101 |
| Mantang | - | 9 461 951 | 15 452 908 | 23 708 750 |
| Bintan Pesisir | - | - | - | - |
| Toapaya | 221 176 656 | 294 820 927 | 228 935 369 | 150 119 605 |
| Tambelan | - | 2 100 000 | 2 709 000 | - |
| Bintan | 5 914 100 166 | 6 242 738 058 | 5 713 606 347 | 4 791 373 647 |

Catatan/Note: -

Sumber/Source: Dinas Koperasi dan Usaha Mikro, Perdagangan dan Perindustrian Kabupaten Bintan/ *Cooperative and Micro Business, Trade and Industry Agency of Bintan Regency*

Tabel
Table 9.5**Bank dan Kantor Bank di Kabupaten Bintan, 2016-2020**
Bank and Bank Offices in Bintan Regency, 2016-2020

| Rincian Description | 2016 | 2017 | 2018 | 2019 | 2020 |
|------------------------------------------------------------------------|-------------|-------------|-------------|-------------|-------------|
| (1) | (2) | (3) | (4) | (5) | (6) |
| Bank-Bank Umum/Commercial Banks | | | | | |
| Bank-Bank Umum Konvensional/Conventional-based Commercial Banks | | | | | |
| Bank Persero/State Banks | | | | | |
| Jumlah kantor bank/Number of Offices | 15 | 15 | 15 | 15 | 15 |
| Bank Pembangunan Daerah/State Banks | | | | | |
| Jumlah kantor bank/Number of Offices | 4 | 4 | 4 | 4 | 5 |
| Bank Swasta Nasional/Private National Banks | | | | | |
| Jumlah kantor bank/Number of Offices | 6 | 6 | 5 | 4 | 4 |
| Kantor Cabang Bank Asing/Branches of Foreign Banks | | | | | |
| Jumlah kantor bank/Number of Offices | - | - | - | - | - |
| Bank Umum Syariah/Sharia-based Commercial Banks | | | | | |
| Kantor Cabang Bank Asing/Branches of Foreign Banks | | | | | |
| Jumlah kantor bank/Number of Offices | - | - | - | - | - |
| Bank Swasta Nasional/Private National Banks | | | | | |
| Jumlah kantor bank/Number of Offices | 2 | 1 | 1 | 1 | 1 |
| Jumlah/Total | 22 | 26 | 25 | 24 | 25 |

Catatan/Note: -

Sumber/Source: Otoritas Jasa Keuangan/ Indonesia Financial Services Authority

Tabel 9.6
Table**Dana Pihak Ketiga Perbankan Menurut Jenisnya di
Kabupaten Bintan (rupiah), 2020**
**Bank Depositor Funds by Type of Fund in Bintan Regency
(rupiahs), 2020**

| Kelompok Bank Group of Bank | 2020 |
|----------------------------------------------|------------------------|
| (1) | (2) |
| Bank Umum/Commercials Bank | |
| Giro/Demand Deposits | 531 218 184 692 |
| Rupiah | 531 144 110 972 |
| Valuta Asing/Foreign exchange | 74 073 720 |
| Simpanan Berjangka/Time Deposits | 69 165 543 840 |
| Rupiah | 67 614 000 000 |
| Valuta Asing/Foreign exchange | 1 551 543 840 |
| Tabungan/Saving | 389 023 937 992 |
| Rupiah | 389 023 937 992 |
| Valuta Asing/Foreign exchange | - |
| Jumlah/Total | 989 407 666 524 |
| Rupiah | 987 782 048 964 |
| Valuta Asing/Foreign exchange | 1 625 617 560 |

Catatan/Note: -

Sumber/Source: Otoritas Jasa Keuangan/ Indonesia Financial Services Authority

Tabel
Table 9.7

**Posisi Pinjaman Investasi Bank Umum¹ dalam
Rupiah dan Valuta Asing Menurut Sektor Ekonomi di
Kabupaten Bintan (rupiah), 2020**
***Outstanding of Investment Credit of Commercial Banks¹
in Rupiah and Foreign Exchange by Economic Sector in
Bintan Regency (rupiahs), 2020***

| Sektor Ekonomi Economic Sector | 2020 |
|----------------------------------------------------------------------------------------------------------------------------------------------------|-----------------------|
| (1) | (2) |
| Pinjaman Berdasarkan Lapangan Usaha Loans by Industrial Origin | 19 032 847 908 |
| Pertanian, Perburuan, dan Kehutanan/ <i>Agricultures, Hunting, and Forestry</i> | 468 112 009 |
| Perikanan/ <i>Fishery</i> | 2 359 256 248 |
| Pertambangan dan Penggalian/ <i>Mining and Quarrying</i> | 260 112 513 |
| Industri Pengolahan/ <i>Processing Industry</i> | - |
| Listrik, Gas, dan Air/ <i>Electricity, Gas, and Water</i> | - |
| Konstruksi/ <i>Construction</i> | - |
| Perdagangan Besar dan Eceran/ <i>Wholesale and Retail Trade</i> | 10 164 685 730 |
| Penyediaan Akomodasi dan Makan Minum/ <i>Provision of Accomodation and the Provision of Eating and Drinking</i> | 1 377 203 562 |
| Transportasi, Pergudangan, dan Komunikasi/ <i>Transportation, Warehousing, and Communications</i> | 750 759 477 |
| Perantara Keuangan/ <i>Financial Intermediaries</i> | - |
| Real Estate, Usaha Persewaan, dan Jasa Perusahaan/ <i>Real Estate, Business, Ownership, and Business Services</i> | - |
| Administrasi Pemerintahan, Pertahanan, dan Jaminan Sosial Wajib/ <i>Government Administration, Defense, and Compulsory Social Security</i> | - |
| Jasa Pendidikan/ <i>Education Services</i> | - |
| Jasa Kesehatan dan Kegiatan Sosial/ <i>Health Services and Social Activities</i> | 781 585 939 |
| Jasa Kemasyarakatan, Sosial Budaya, Hiburan, dan Perorangan lainnya/ <i>Community, Sociocultural, Entertainment, and Other Individual Services</i> | 2 871 132 430 |
| Jasa Perorangan yang Melayani Rumah Tangga/ <i>Individual Services which Serve Households</i> | - |
| Badan Internasional dan Badan Ekstra Internasional Lainnya/ <i>International Agency and Other Extra Agency International</i> | - |
| Kegiatan yang belum jelas batasannya/ <i>Business Activities which are not clearly defined</i> | - |

Catatan/Note: -

Sumber/Source: Otoritas Jasa Keuangan/ Indonesia Financial Services Authority

Tabel 9.8
Table

Posisi Kredit Usaha Mikro, Kecil, dan Menengah (UMKM) pada Bank Umum di Kabupaten Bintan (rupiah), 2020
Outstanding of Micro, Small, and Medium Enterprises (MSMEs) Credits of Commercial Banks (rupiahs) in Bintan Regency, 2020

| Sektor Ekonomi Economic Sector | 2020 |
|----------------------------------------------------------------------------------------------------------------------------------------------------|-----------------------|
| (1) | (2) |
| Pinjaman Berdasarkan Lapangan Usaha Loans by Industrial Origin | 19 032 847 908 |
| Pertanian, Perburuan, dan Kehutanan/ <i>Agricultures, Hunting, and Forestry</i> | 468 112 009 |
| Perikanan/ <i>Fishery</i> | 2 359 256 248 |
| Pertambangan dan Penggalian/ <i>Mining and Quarrying</i> | - |
| Industri Pengolahan/ <i>Processing Industry</i> | 260 112 513 |
| Listrik, Gas, dan Air/ <i>Electricity, Gas, and Water</i> | - |
| Konstruksi/ <i>Construction</i> | - |
| Perdagangan Besar dan Eceran/ <i>Wholesale and Retail Trade</i> | 10 164 685 730 |
| Penyediaan Akomodasi dan Makan Minum/ <i>Provision of Accomodation and the Provision of Eating and Drinking</i> | 1 377 203 562 |
| Transportasi, Pergudangan, dan Komunikasi/ <i>Transportation, Warehousing, and Communications</i> | 750 759 477 |
| Perantara Keuangan/ <i>Financial Intermediaries</i> | - |
| Real Estate, Usaha Persewaan, dan Jasa Perusahaan/ <i>Real Estate, Business, Ownership, and Business Services</i> | - |
| Administrasi Pemerintahan, Pertahanan, dan Jaminan Sosial Wajib/ <i>Government Administration, Defense, and Compulsory Social Security</i> | - |
| Jasa Pendidikan/ <i>Education Services</i> | - |
| Jasa Kesehatan dan Kegiatan Sosial/ <i>Health Services and Social Activities</i> | 781 585 939 |
| Jasa Kemasyarakatan, Sosial Budaya, Hiburan, dan Perorangan lainnya/ <i>Community, Sociocultural, Entertainment, and Other Individual Services</i> | 2 871 132 430 |
| Jasa Perorangan yang Melayani Rumah Tangga/ <i>Individual Services which Serve Households</i> | - |
| Badan Internasional dan Badan Ekstra Internasional Lainnya/ <i>International Agency and Other Extra Agency International</i> | - |
| Kegiatan yang belum jelas batasannya/ <i>Business Activities which are not clearly defined</i> | - |

Catatan/Note: -

Sumber/Source: Otoritas Jasa Keuangan/ Indonesia Financial Services Authority

BAB

Chapter

10

PENGELUARAN PENDUDUK

Population Expenditure

Rata-rata Pengeluaran Per Kapita Sebulan
Monthly Average Expenditure per Capita



Makanan
Food

Rp597.333



Non Makanan
Non Food

Rp633.827

PENJELASAN TEKNIS

1. Kegiatan pengumpulan data sosial dan ekonomi yang dilaksanakan secara rutin oleh BPS melalui Survei Sosial Ekonomi Nasional (Susenas).
2. Sejak tahun 2011 sampai dengan 2014, pengumpulan data Susenas konsumsi pengeluaran rumah tangga dilaksanakan secara triwulanan. Mulai tahun 2015 pengumpulan data Susenas dilaksanakan dua kali dalam setahun, yaitu pada Maret dan September
3. Target sampel Susenas Maret adalah 300.000 rumah tangga yang tersebar di seluruh kabupaten/kota di Indonesia. Target sampel Susenas pada bulan September adalah sebanyak 75.000 rumah tangga.
4. Data hasil pencacahan Susenas Maret dapat disajikan untuk tingkat nasional, provinsi, dan kabupaten/kota, sedangkan untuk data hasil Susenas September hanya dapat disajikan untuk tingkat nasional dan provinsi.
5. Data konsumsi/pengeluaran yang dikumpulkan pada Susenas Maret dibagi menjadi dua kelompok, yaitu makanan dan bukan makanan. Jumlah komoditas makanan sebanyak 174 komoditas. Pengumpulan data kelompok makanan meliputi banyaknya komoditas

TECHNICAL NOTES

1. *Socioeconomic data collection activities are carried out regularly by the BPS-Statistics Indonesia through the National Socioeconomic Survey (Susenas).*
2. *Since 2011 to 2014, Susenas data collection of household consumption/expenditures was conducted quarterly. Starting in 2015, collecting of data Susenas carry out twice a year, in March and September*
3. *The March Susenas target sample covers 300.000 households spread out at all regency/municipality in Indonesia. The September Susenas target sample covers 75.000 households.*
4. *The result from Susenas data collection in March can be presented on national, provincial, and regency/municipal level estimates, while data collection in September can be disseminated only for the national and provincial levels.*
5. *The consumption/expenditure data collected in March Susenas are divided into two groups, namely food and non-food. The number of food commodity are 174 commodities. The food group data collection includes quantity and value of commodities consumed.*

- yang dikonsumsi beserta nilai pengeluarannya.
6. Pengumpulan data pada sebagian besar kelompok bukan makanan hanya mencakup nilai pengeluaran barang yang dikonsumsi, kecuali beberapa jenis barang tertentu juga dikumpulkan kuantitasnya, seperti listrik, air, gas, dan bahan bakar minyak (BBM).
 7. Referensi waktu survei yang digunakan adalah selama seminggu terakhir untuk konsumsi makanan dan sebulan atau setahun terakhir untuk konsumsi bukan makanan.
 8. Data ketersediaan konsumsi pangan per kapita bersumber dari perhitungan Neraca Bahan Makanan (NBM) Indonesia, hasil kerja sama antara Badan Pusat Statistik dan Kementerian Pertanian.
 9. Metode yang dipakai untuk penyusunan NBM berpedoman pada buku rujukan yang diterbitkan oleh organisasi pangan sedunia, yaitu Food Agriculture Organization (FAO).
 10. Penyediaan pangan dalam negeri adalah produk dalam negeri ditambah dengan perubahan stok dan impor dikurangi ekspor.
 11. Ketersediaan pangan untuk dikonsumsi penduduk terlebih dahulu dikurangi dengan bagian produksi yang digunakan untuk
6. *Data collection on most of non food groups covers only the value of expenditures consumed except for certain commodities which are also collected for its quantity, such as the use electricity, water, gas, and fuel oil (BBM).*
 7. *The survey time reference period is previous week before enumeration date for food consumption and last month or last year for non-food consumption.*
 8. *Data on the availability of per capita food consumption are from the Indonesian Food Balance Sheet computed by the BPS-Statistics Indonesia in collaboration with the Ministry of Agriculture.*
 9. *The FAO method is adopted to compute the Food Balance Sheet.*
 10. *Domestic food availability is defined as domestic production plus changes in stock and imports minus exports.*
 11. *In compiling data on domestic food availability, the share of production for seeds, waste, residuals, animal feeds, and*

- bibit, makanan ternak, industri, dan yang tercecer.
12. Ketersediaan pangan perkapita adalah ketersediaan pangan dibagi dengan jumlah penduduk pertengahan tahun. Ketersediaan pangan per kapita bisa dalam bentuk kuantum maupun unsur gizi, yaitu kalori, protein, dan lemak.
- 12. Per capita food availability is total food availability divided by number of population midyear. It is presented in terms of quantity as well as nutrient content, such as calories, proteins, and fats.*

<https://bintankab.bps.go.id>

Tabel
Table 10.1**Rata-rata Pengeluaran per Kapita Sebulan Menurut Kelompok Komoditas (rupiah) di Kabupaten Bintan, 2019 dan 2020**
Monthly Average Expenditure per Capita by Commodity Group (rupiahs) in Bintan Regency, 2019 and 2020

| Kelompok Komoditas/Commodity Group | 2019 | 2020 |
|-------------------------------------------------------------------------------|------------------|------------------|
| (1) | (2) | (3) |
| Makanan/Food | | |
| Padi-padian/ <i>Cereals</i> | 60 019 | 58 434 |
| Umbi-umbian/ <i>Tubers</i> | 5 247 | 6 454 |
| Ikan/udang/cumi/kerang/ <i>Fish/shrimp/common squid/shells</i> | 72 529 | 76 612 |
| Daging/ <i>Meat</i> | 25 821 | 25 967 |
| Telur dan susu/ <i>Eggs and milk</i> | 39 823 | 41 431 |
| Sayur-sayuran/ <i>Vegetables</i> | 55 283 | 61 318 |
| Kacang-kacangan/ <i>Legumes</i> | 12 471 | 11 798 |
| Buah-buahan/ <i>Fruits</i> | 21 585 | 25 053 |
| Minyak dan kelapa/ <i>Oil and coconut</i> | 15 090 | 14 755 |
| Bahan minuman/ <i>Beverage stuffs</i> | 18 728 | 19 911 |
| Bumbu-bumbuan/ <i>Spices</i> | 14 877 | 15 214 |
| Konsumsi lainnya/ <i>Miscellaneous food items</i> | 14 309 | 14 550 |
| Makanan dan minuman jadi/ <i>Prepared food and beverages</i> | 168 821 | 154 894 |
| Rokok/ <i>Cigarettes</i> | 56 786 | 70 943 |
| Jumlah makanan/Total food | 581 389 | 597 333 |
| Bukan makanan/Non-food | | |
| Perumahan dan fasilitas rumah tangga/ <i>Housing and household facilities</i> | 328 915 | 349 814 |
| Aneka komoditas dan jasa/ <i>Goods and services</i> | 135 223 | 124 328 |
| Pakaian, alas kaki, dan tutup kepala/ <i>Clothing, footwear, and headgear</i> | 34 296 | 36 407 |
| Komoditas tahan lama/ <i>Durable goods</i> | 42 223 | 61 412 |
| Pajak, pungutan, dan asuransi/ <i>Taxes and insurance</i> | 37 760 | 46 348 |
| Keperluan pesta dan upacara/kenduri/ <i>Parties and ceremonies</i> | 15 722 | 15 518 |
| Jumlah bukan makanan/Total non-food | 594 140 | 633 827 |
| Jumlah/Total | 1 175 529 | 1 231 160 |

Catatan/Note: -

Sumber/Souse: BPS, Survei Sosial Ekonomi Nasional (Susenas)/BPS-Statistics Indonesia, National Socioeconomic Survey

Tabel
Table 10.2

Persentase Pengeluaran per Kapita Sebulan Menurut Kelompok Komoditas di Kabupaten Bintan, 2019 dan 2020

Percentage of Monthly Expenditure per Capita by Commodity Group in Bintan Regency, 2019 and 2020

| Kelompok Komoditas/Commodity Group | 2019 | 2020 |
|-------------------------------------------------------------------------------|---------------|---------------|
| (1) | (2) | (3) |
| Makanan/Food | | |
| Padi-padian/ <i>Cereals</i> | 10,32 | 4,75 |
| Umbi-umbian/ <i>Tubers</i> | 0,90 | 0,52 |
| Ikan/udang/cumi/kerang/ <i>Fish/shrimp/common squid/shells</i> | 12,48 | 6,22 |
| Daging/ <i>Meat</i> | 4,44 | 2,11 |
| Telur dan susu/ <i>Eggs and milk</i> | 6,85 | 3,37 |
| Sayur-sayuran/ <i>Vegetables</i> | 9,51 | 4,98 |
| Kacang-kacangan/ <i>Legumes</i> | 2,15 | 0,96 |
| Buah-buahan/ <i>Fruits</i> | 3,71 | 2,03 |
| Minyak dan kelapa/ <i>Oil and coconut</i> | 2,60 | 1,20 |
| Bahan minuman/ <i>Beverage stuffs</i> | 3,22 | 1,62 |
| Bumbu-bumbuan/ <i>Spices</i> | 2,56 | 1,24 |
| Konsumsi lainnya/ <i>Miscellaneous food items</i> | 2,46 | 1,18 |
| Makanan dan minuman jadi/ <i>Prepared food and beverages</i> | 29,03 | 12,58 |
| Rokok/ <i>Cigarettes</i> | 9,77 | 5,76 |
| Jumlah makanan/Total food | 49,46 | 48,52 |
| Bukan makanan/Non-food | | |
| Perumahan dan fasilitas rumah tangga/ <i>Housing and household facilities</i> | 55,35 | 28,41 |
| Aneka komoditas dan jasa/ <i>Goods and services</i> | 22,76 | 10,10 |
| Pakaian, alas kaki, dan tutup kepala/ <i>Clothing, footwear, and headgear</i> | 5,77 | 2,96 |
| Komoditas tahan lama/ <i>Durable goods</i> | 7,11 | 4,99 |
| Pajak, pungutan, dan asuransi/ <i>Taxes and insurance</i> | 6,36 | 3,76 |
| Keperluan pesta dan upacara/kenduri/ <i>Parties and ceremonies</i> | 2,65 | 1,26 |
| Jumlah bukan makanan/Total non-food | 50,54 | 51,48 |
| Jumlah/Total | 100,00 | 100,00 |

Catatan/Note: -

Sumber/Sources: BPS, Survei Sosial Ekonomi Nasional (Susenas)/BPS-Statistics Indonesia, National Socioeconomic Survey

Tabel
Table 10.3**Rata-Rata Pengeluaran Penduduk per Kapita Menurut Golongan Pengeluaran Sebulan di Kabupaten Bintan, 2020**
Monthly Average Expenditure of Population by Spending Group in Bintan Regency, 2020

| Golongan Pengeluaran Spending Group | Rata-Rata Pengeluaran per Kapita Sebulan Monthly Average Expenditure per Capita |
|------------------------------------------------------|--------------------------------------------------------------------------------------------------|
| (1) | (2) |
| 20 Persen Teratas | 2 411 929 |
| 40 Persen Tengah | 1 213 703 |
| 40 Persen Terbawah | 659 061 |
| Total Pengeluaran | 1 231 600 |

Catatan/Note: -

Sumber/Source: BPS, Survei Sosial Ekonomi Nasional (Susenas) Maret/BPS-Statistics Indonesia, National Socioeconomic Survey March

BAB

Chapter

11

PERDAGANGAN

Trade

Nilai Ekspor

Export Value

US\$ 257.615.289.050

Nilai Impor

Import Value

US\$ 1.315.789.386.000



PENJELASAN TEKNIS

1. **Sistem pencatatan Statistik Ekspor dan Impor** adalah "General Trade" dengan wilayah pencatatan meliputi seluruh wilayah kepabeanan Indonesia.
2. Pengesahan dokumen kepabeanan ekspor dan impor dilakukan oleh Bea dan Cukai berdasarkan Persetujuan Muat/Bongkar Barang.
3. Data ekspor berasal dari dokumen kepabeanan BC 3.0 atau yang disebut dokumen Pemberitahuan Ekspor Barang (PEB) yang diisi oleh eksportir.
4. Data impor berasal dari dokumen kepabeanan BC 2.0 atau yang disebut dokumen Pemberitahuan Impor Barang (PIB), Pemberitahuan Impor Barang Khusus (PIBK), Pemberitahuan Pabean Free Trade Zone (PPFTZ) dan dokumen kepabeanan BC 2.3 yang mencatat impor barang dari Luar Negeri ke Kawasan Berikat.
5. Barang-barang yang dikirim ke luar negeri untuk diolah dicatat sebagai ekspor, sedangkan hasil olahan yang dikembalikan ke Indonesia dicatat sebagai impor.
6. Barang-barang luar negeri yang diolah di dalam negeri dicatat sebagai barang impor meskipun barang olahan tersebut akan kembali ke luar negeri.
7. Barang-barang yang tidak

TECHNICAL NOTES

1. *The recording of export and import statistics is based on General Trade System covering all Indonesian customs areas.*
2. *The legalization of customs export and import documents is conducted by the Customs and Excise Office.*
3. *The export data are compiled based on customs export documents BC 3.0 or known as Export Declarations (PEB), filled by exporters.*
4. *The import data are compiled based on customs import documents BC 2.0 or known as Import Declarations Form (PIB), Import Declarations Form for Special Commodity (PIBK), Customs Declaration Form for Free Trade Zone (PPFTZ), and customs import documents BC 2.3 which records import goods from foreign country to Bounded Zones Area.*
5. *Goods send abroad for processing purposes are recorded as export while its product sent to Indonesia are recorded as import.*
6. *Foreign goods processed in Indonesia are still recorded as imports although the products will be sent to abroad.*
7. *The following goods are not*

dicakup dalam pencatatan:

- a. Pakaian dan barang-barang perhiasan penumpang.
 - b. Barang-barang bawaan penumpang dari/ke luar negeri untuk dipakai sendiri, kecuali lemari es, pesawat televisi, dan sebagainya.
 - c. Barang-barang untuk keperluan perwakilan kedutaan suatu negara.
 - d. Barang-barang ekspedisi dan ekshibisi atau pameran.
 - e. Barang-barang untuk militer yang diimpor langsung oleh angkatan bersenjata
 - f. Pembungkus/peti kemas untuk diisi kembali.
 - g. Uang dan surat-surat berharga.
 - h. Barang-barang contoh.
8. Sistem pengolahan dokumen impor/ekspor Indonesia adalah sistem "Carry Over" yaitu dokumen ditunggu selama satu bulan, setelah bulan berjalan, sedangkan dokumen-dokumen yang terlambat akan diolah pada bulan berikutnya. Dengan demikian dokumen bulan-bulan sebelumnya yang terlambat diterima dan masuk pada bulan berjalan, diperlakukan sebagai dokumen bulan pengolahan.
9. **Pelabuhan Muat** adalah pelabuhan darimana barang

included in the statistics:

- a. *Clothing and passengers' jewelry.*
 - b. *Luggage of passengers for own use, except refrigerators, television sets, etc.*
 - c. *Goods imported/exported for the use of foreign representative countries/embassies.*
 - d. *Goods for expeditions, and shows or exhibitions.*
 - e. *Military goods directly imported by the Armed Forces.*
 - f. *Packings/containers to be refilled.*
 - g. *Bank notes and securities.*
 - h. *Sample goods.*
8. *The carry-over system is used in processing Indonesian export and import documents. Documents are processed one month after the current month, while those received later will be processed for the succeeding month. This means previous documents received in the current month will be treated as processed documents.*
9. **Port of loading** is port where the goods are transported out of the

diangkut ke luar negeri atau diekspor.

10. **Negara tujuan** adalah negara tujuan akhir yang diketahui untuk barang ekspor yang dikirim ke luar negeri.
11. **Jenis komoditas** adalah barang ekspor yang dicatat sesuai kode Harmonized System (HS).

country or exported.

10. **Country of destination** is country that is known to export goods sent abroad.
11. **Type commodity** is exported goods recorded based on Harmonized System (HS) code.

<https://bintankab.bps.go.id>

ULASAN

Perdagangan antarnegara atau ekspor impor juga menjadi andalan dari Kabupaten Bintan. Pada tahun 2020, komoditi ekspor utamanya berupa mesin/peralatan listrik sebesar US\$ 132.255.094. Sedangkan komoditi impor utamanya adalah bahan bakar mineral sebesar US\$ 842.128.452. Bila dilihat menurut negara tujuan maka Singapura merupakan negara tujuan yang paling besar persentasenya untuk ekspor merupakan negara tujuan paling besar persentasenya untuk impor.

DESCRIPTION

Interstate or import export trade is also a mainstay of Bintan Regency. In 2020, it's main export commodities are machine/electric tools with US\$ 132,255,094. While the main import commodities are machines/mechanical plane with US\$ 842,128,452. When viewed by destination country, Singapore is the largest destination country for export and the largest country for import.

Tabel
Table 11.1

**Jumlah Sarana Perdagangan Menurut Jenisnya di
Kabupaten Bintan, 2017–2020**
**Number of Trading Facilities by Type of Facility in Bintan
Regency, 2017–2020**

| Jenis Sarana Perdagangan <i>Type of Trading Facilities</i> | 2017 | 2018 | 2019 | 2020 |
|----------------------------------------------------------------------|-------------|--------------|--------------|--------------|
| (1) | (2) | (3) | (4) | (5) |
| Pasar/Market | ... | 12 | 8 | 8 |
| Warung Kelontong/Grocery Store | ... | 1 808 | 1 114 | 1 239 |
| Swalayan/Minimarket | ... | 41 | 36 | 39 |
| Jumlah/Total | ... | 1 861 | 1 158 | 1 286 |

Catatan/Note: ¹ Desa pada tabel ini termasuk Unit Permukiman Transmigrasi (UPT) yang masih dibina oleh kementerian terkait dan nagari di Kabupaten/Kota Sumatera Barat/Villages in this table include Transmigration Settlement Unit which is still fostered by the relevant ministries and the nagari in the Province of Sumatera Barat

Sumber/Source: BPS, Pendataan Potensi Desa (Podes)/ BPS–Statistics Indonesia, Village Potential Data Collection

Tabel
Table 11.2**Volume Dan Nilai Ekspor Menurut Negara Tujuan di
Kabupaten Bintan, 2019 dan 2020**
**Volume and Value of Export by Destination Country in
Bintan Regency, 2019 and 2020**

| Negara Tujuan Destination Country | Volume/Volume (ton) | | Nilai FOB/FOB Value (US \$) | |
|--------------------------------------|------------------------|---------------|--------------------------------|---------------|
| | 2019 | 2020 | 2019 | 2020 |
| (1) | (2) | (3) | (4) | (5) |
| Afrika Selatan | 33 294,42 | 45 367,12 | 189 457,74 | 273 102,86 |
| Amerika Serikat | 7 448 684,65 | 10 250 864,92 | 14 839 866,69 | 28 413 755,04 |
| Argentina | 167 866,30 | - | 233 600,75 | - |
| Australia | 95 720,00 | 27 749,39 | 701 476,44 | 657 480,29 |
| Austria | 8 551,00 | 10 327,00 | 48 340,91 | 60 699,69 |
| Bangladesh | 39 503,00 | 62 181,50 | 795 025,38 | 331 601,58 |
| Belanda | - | 784 485,84 | - | 1 806 631,02 |
| Belgia | 40 320,00 | 4 991,00 | 53 665,60 | 22 692,35 |
| Brazil | 16 020,00 | 261 201,00 | 68 626,17 | 412 601,36 |
| Chili | - | 8 173,00 | - | 33 269,52 |
| Colombia | 9 077,50 | 27 341,60 | 33 050,96 | 93 140,63 |
| Cyprus | - | 3 088,00 | - | 16 481,15 |
| Denmark | 4 657,00 | - | 29 294,15 | - |
| Ethiopia | 10 928,40 | - | 106 533,91 | - |
| Fed Russia | - | 6 950,00 | - | 28 487,40 |
| Hongkong | 35 600,00 | 51 707,70 | 213 600,00 | 559 236,48 |
| Hungaria | - | 2 209,00 | - | 14 234,70 |
| India | 11 372,00 | 1 872,00 | 91 455,08 | 43 924,67 |
| Inggris | 246 317,21 | 181 130,98 | 753 781,10 | 660 875,38 |
| Irlandia | 5 110,00 | - | 81 010,08 | - |
| Israil | 7 026,00 | 12 691,00 | 26 968,06 | 54 614,31 |
| Italia | 221 760,00 | - | 288 831,20 | - |
| Jepang | 1 679 561,20 | 1 139 542,33 | 2 584 092,29 | 2 034 338,97 |

Berlanjut/*To be Continued Table ...*

Lanjutan Tabel/*Continued Table* 11.2

| Negara Tujuan <i>Destination Country</i> | Volume/Volume (ton) | | Nilai FOB/FOB Value (US \$) | |
|---------------------------------------------|------------------------|---------------|--------------------------------|----------------|
| | 2019 | 2020 | 2019 | 2020 |
| (1) | (2) | (3) | (4) | (5) |
| Jerman | 27 985 920,00 | 775 703,68 | 14 378 321,60 | 1 941 926,45 |
| Kanada | 1 000 160,00 | 1 383 200,00 | 1 427 245,36 | 1 863 204,98 |
| Kazakhstan | - | 5 210,00 | - | 19 789,70 |
| Korea Selatan | 537 753,30 | 902 260,60 | 860 298,77 | 1 415 712,23 |
| Lithuania | 11 079,50 | 2 485,40 | 731 28,46 | 114 544,98 |
| Malaysia | 638 707,00 | 2 754 275,00 | 851 805,16 | 3 964 685,86 |
| Maroko | 14 890,48 | 25 648,50 | 61 038,55 | 122 770,63 |
| Meksiko | 15 260,00 | 16 781,05 | 55 119,64 | 64 799,14 |
| Mesir | 2 676,90 | 396 750,00 | 10 944,87 | 562 789,71 |
| Montenegro | 766 080,00 | 302 400,00 | 1 038 114,42 | 404 006,40 |
| Myanmar | - | 6 160,00 | - | 26 139,41 |
| Netherlands Antille | - | 7,00 | - | 200,00 |
| Oman | 8 797,00 | 7 925,00 | 33 034,74 | 28 981,52 |
| Pakistan | 162 540,00 | 105 370,00 | 236 253,18 | 159 145,55 |
| Perancis | 28 615,80 | 509 926,68 | 121 686,77 | 844 521,44 |
| Peru | 8 197,00 | 13 857,00 | 31 921,82 | 44 119,74 |
| Philipina | 20 054,87 | 126 592,40 | 165 528,18 | 687 905,56 |
| Saudi Arabia | 17 178,18 | 47 225,00 | 70 115,58 | 240 883,40 |
| Selandia Baru | 337 357,80 | - | 913 803,35 | - |
| Singapura | 11 830 375,27 | 20 883 110,07 | 172 967 325,54 | 179 128 804,48 |
| Spanyol | 68 040,00 | 8 122,00 | 97 297,20 | 24 020,38 |
| Taiwan | 19 062,90 | 1 765 853,20 | 92 144,89 | 8 052 349,54 |
| Tanzania | 5 506,00 | - | 24 292,45 | - |

Berlanjut/*To be Continued Table* ...

Lanjutan Tabel/*Continued Table* 11.2

| Negara Tujuan <i>Destination Country</i> | Volume/Volume (ton) | | Nilai FOB/FOB Value (US \$) | |
|---------------------------------------------|------------------------|----------------------|--------------------------------|-----------------------|
| | 2019 | 2020 | 2019 | 2020 |
| (1) | (2) | (3) | (4) | (5) |
| Thailand | 730 291,73 | 206 825,38 | 6 382 989,18 | 1 636 117,40 |
| Tiongkok | 278 646 058,16 | 11 928 253,03 | 20 504 015,61 | 14 297 503,56 |
| Turki | 252 529,67 | 986 786,00 | 349 619,32 | 1 309 468,68 |
| Ukraina | - | 25 922,00 | - | 83 986,16 |
| Uni Emirat Arab | 1 918 235,00 | 2 830 920,00 | 2 655 824,29 | 3 723 129,75 |
| Viet Nam | 64 880,59 | 183 256,45 | 508 790,72 | 1 336 614,99 |
| Jumlah/Total | 335 171 615,83 | 59 082 698,82 | 245 049 336,16 | 257 615 289,05 |

Catatan/Note: -

Sumber/Source: Kementerian Keuangan (Ditjen Bea dan Cukai), dokumen PEB dan PIB/*Ministry of Finance (Directorate General of Customs and Excise), Exports and Imports Declaration Document*

Tabel
Table 11.3**Volume Dan Nilai Ekspor Menurut Pelabuhan Muat di Kabupaten Bintan, 2019 dan 2020**
Volume and Value of Export by Loading Port in Bintan Regency, 2019 and 2020

| Pelabuhan Muat Loading Port | Volume/Volume (ton) | | Nilai FOB/FOB Value (US \$) | |
|--------------------------------|------------------------|----------------------|--------------------------------|-----------------------|
| | 2019 | 2020 | 2019 | 2020 |
| (1) | (2) | (3) | (4) | (5) |
| Kijang | 298 059 760,20 | 32 903 228,76 | 50 318 228,67 | 52 782 933,24 |
| Lobam | 37 109 125,51 | 26 179 470,06 | 194 062 186,72 | 204 832 355,81 |
| Tanjung Uban | 2 730,13 | - | 668 920,76 | - |
| Jumlah/Total | 335 171 615,83 | 59 082 698,82 | 245 049 336,16 | 257 615 289,05 |

Catatan/Note: -

Sumber/Source: Kementerian Keuangan (Ditjen Bea dan Cukai), dokumen PEB dan PIB/Ministry of Finance (Directorate General of Customs and Excise), Exports and Imports Declaration Document

Tabel
Table 11.4**Volume Dan Nilai Ekspor dirinci Menurut Jenis Komoditi di Kabupaten Bintan, 2019 dan 2020**
Volume and Value of Export by Commodity in Bintan Regency, 2019 and 2020

| Jenis Komoditi Commodity | Volume/Volume (ton) | | Nilai FOB/FOB Value (US \$) | |
|----------------------------------------|------------------------|--------------|--------------------------------|--------------|
| | 2019 | 2020 | 2019 | 2020 |
| (1) | (2) | (3) | (4) | (5) |
| Alas kaki | - | 12,00 | - | 132,44 |
| Aluminium | 1 305,63 | 1 166,91 | 630 66,11 | 52 029,42 |
| Ampas/sisa Industri Makanan | - | 60 250,00 | - | 45 320,00 |
| Bahan bakar mineral | 9,00 | 88,00 | 255,69 | 839,32 |
| Bahan kimia anorganik | 2 831,85 | 18,14 | 65 040,00 | 80 335,49 |
| Bahan kimia organik | 1,55 | 18,00 | 7,30 | 14,35 |
| Barang fotografi / sinematografi | 33,34 | 300,00 | 41,90 | 112,50 |
| Barang-barang dari kulit | 3 095,59 | 1 670,60 | 160 290,02 | 82 270,23 |
| Barang-barang rajutan | 36,00 | 65,90 | 3749,84 | 1 821,81 |
| Benda-benda dari batu, Gips, dan Semen | 34,88 | 20,34 | 8 518,94 | 19 109,17 |
| Benda-benda dari besi dan Baja | 979 981,88 | 2 532 543,48 | 2 328 918,13 | 8 096 378,00 |
| Berbagai barang buatan pabrik | 346,08 | 293,96 | 13 673,42 | 5 936,46 |
| Berbagai barang logam dasar | 14 682,66 | 13 772,13 | 952 583,94 | 444 502,28 |
| Berbagai Makanan Olahan | - | 905 514,08 | - | 1 502 474,30 |
| Berbagai produk kimia | 201,74 | 284,74 | 80 421,60 | 11 722,46 |
| Besi dan baja | 160 510,73 | 55 963,39 | 100 770,60 | 92 423,09 |
| Bijih, Kerak dan Abu logam | 271 140 000,00 | - | 6 756 808,00 | - |
| Buah-buahan | 17 002,00 | 147 780,00 | 15 301,52 | 201 396,20 |
| Buku dan Barang cetakan | 7 803,08 | 7 646,74 | 65 378,56 | 202 884,27 |
| Gula dan kembang gula | - | 7,00 | - | 74,00 |
| Hasil karya seni | - | 2,30 | - | 41,20 |
| Ikan dan Udang | 4 930 971,50 | 5 367 541,39 | 5 050 135,57 | 5 505 423,34 |
| Kaca dan barang dari kaca | 749,90 | 527,80 | 24 634,49 | 2 692,19 |
| Kain ditunen berlapis | 78,41 | 2,00 | 970,91 | 108,14 |

Berlanjut/*To be Continued Table ...*

Lanjutan Tabel/*Continued Table* 11.4

| Jenis Komoditi <i>Commodity</i> | Volume/Volume (ton) | | Nilai FOB/FOB Value (US \$) | |
|---------------------------------------|------------------------|---------------|--------------------------------|----------------|
| | 2019 | 2020 | 2019 | 2020 |
| (1) | (2) | (3) | (4) | (5) |
| Kain perca | 413,10 | 16,60 | 3 537,57 | 720,73 |
| Kain tenunan khusus | 6,80 | - | 1 203,67 | - |
| Kapal laut | 31 158 898,00 | 13 966 061,00 | 19 583 856,83 | 7 261 631,77 |
| Kapas gumpalan, tali | - | 15,00 | - | 7 432,21 |
| Karet dan barang dari karet | 18 658 909,43 | 21 180 052,00 | 25 914 676,57 | 27 806 843,42 |
| Kayu dan barang dari kayu | 498 049,92 | 264 400,00 | 247 153,74 | 133 375,89 |
| Kendaraan dan bagiannya | 31 514,50 | 257 900,60 | 74 268,97 | 521 297,00 |
| Kertas/karton | 174,83 | 6 303,26 | 1 565,98 | 5 168,19 |
| Lokomotif dan Peralatan Kereta Api | - | 61,00 | - | 1 525,37 |
| Lonceng, Arloji dan Bagiannya | 0,88 | 22,64 | 245,03 | 3 012,98 |
| Mainan | 792,62 | 25,30 | 29 074,12 | 236,77 |
| Mesin-mesin/Pesawat Mekanik | 3 192 118,45 | 5 657 748,32 | 32 411 410,15 | 43 820 160,31 |
| Mesin/peralatan listrik | 963 859,78 | 975 448,28 | 133 409 331,50 | 132 255 094,00 |
| Minuman | 634,00 | - | 8 317,30 | - |
| Minyak atsiri, Kosmetik wangi-wangian | - | 1 180,50 | - | 64 758,17 |
| Minyak dan lemak hewan/nabati | 16 809,00 | 33 637,00 | 23 346,90 | 46 809,22 |
| Nikel | - | 9,44 | - | 564,79 |
| Olahan dari tepung | - | 5,00 | - | 51,00 |
| Pakaian jadi bukan rajutan | - | 1 630,80 | - | 63 332,64 |
| Payung | 0,14 | - | 145,92 | - |
| Perabot, penerangan rumah | 2 455 090,63 | 7 300 519,99 | 7 160 915,71 | 22 576 330,30 |
| Perangkat Musik | 15,48 | 1,00 | 72,96 | 25,00 |
| Perangkat Optik | 46 047,74 | 36 108,23 | 2 944 146,81 | 2 973 079,95 |
| Perekat, Enzim | 229,37 | 500,14 | 13 266,56 | 23 886,94 |

Berlanjut/*To be Continued Table ...*

Lanjutan Tabel/*Continued Table* 11.4

| Jenis Komoditi <i>Commodity</i> | Volume/Volume (ton) | | Nilai FOB/FOB Value (US \$) | |
|------------------------------------|------------------------|----------------------|--------------------------------|-----------------------|
| | 2019 | 2020 | 2019 | 2020 |
| (1) | (2) | (3) | (4) | (5) |
| Plastik dan barang dari plastik | 163 863,34 | 35 917,65 | 343 609,79 | 471 835,21 |
| Produk industri farmasi | - | 3,00 | - | 212,00 |
| Produk keramik | 0,08 | 1,30 | 577,50 | 628,49 |
| Sabun dan Preparat Pembersih | - | 120,00 | - | 4 867,74 |
| Sari bahan samak & celup | 36,20 | 141,96 | 1 480,35 | 2 630,91 |
| Sutera | 0,17 | - | 175,10 | - |
| Tembaga | 4 239,18 | 6 106,85 | 441 746,70 | 332 626,13 |
| Tembakau | 706 690,00 | 254 400,00 | 6 247 100,00 | 2 365 700,00 |
| Timah | 0,24 | 54,50 | 5,24 | 0,55 |
| Timah hitam | 2 750,00 | - | 2 888,78 | - |
| Tutup kepala | 10 293,02 | 7 103,30 | 451 981,77 | 318 640,60 |
| Jumlah/Total | 335 171 615,83 | 59 082 698,82 | 245 049 336,16 | 257 615 289,05 |

Catatan/Note: -

Sumber/Source: Kementerian Keuangan (Ditjen Bea dan Cukai), dokumen PEB dan PIB/*Ministry of Finance (Directorate General of Customs and Excise), Exports and Imports Declaration Document*

Tabel
Table 11.5**Volume dan Nilai Impor Menurut Negara Asal di
Kabupaten Bintan, 2019 dan 2020**
**Volume and Value of Import by Country of Origin in
Bintan Regency, 2019 and 2020**

| Negara Asal Country of Origin | Volume/Volume (ton) | | Nilai FOB/FOB Value (US \$) | |
|----------------------------------|------------------------|----------------|--------------------------------|----------------|
| | 2019 | 2020 | 2019 | 2020 |
| (1) | (2) | (3) | (4) | (5) |
| Afghanistan | - | 10,00 | - | 40,00 |
| Afrika Selatan | - | 2 711,00 | - | 7 592,00 |
| Albania | 1,00 | - | 600,00 | - |
| American Samoa | 1,00 | 1,00 | 7,00 | 84,00 |
| Amerika Serikat | 232 715 558,00 | 332 766 970,00 | 99 559 372,00 | 135 631 581,00 |
| Andorra | 1,00 | - | 500,00 | - |
| Angola | 47 087 325,00 | - | 23 824 574,00 | - |
| Australia | 28 039,00 | 97 589,00 | 414 422,00 | 1 635 319,00 |
| Austria | - | 2 720,00 | - | 60 974,00 |
| Bahrain | - | 41 916 121,00 | - | 22 023 985,00 |
| Barbados | - | 87,00 | - | 5 397,00 |
| Belanda | 30 330,00 | 296 776,00 | 199 097,00 | 5 571 002,00 |
| Belgia | 60 999 382,00 | 155 000,00 | 31 579 942,00 | 388 077,00 |
| Brazil | - | 54 051,00 | - | 2 510 189,00 |
| Costa Rica | 386,00 | 661,00 | 26 547,00 | 44 019,00 |
| Denmark | 69,00 | 41 375,00 | 5 289,00 | 45 231,00 |
| Dominica | - | 11,00 | - | 844,00 |
| Ekuador | 28,00 | - | 3 417,00 | - |
| Estonia | - | 9,00 | - | 120,00 |
| Fed Russia | - | 673,00 | - | 1 566,00 |
| Finlandia | 4,00 | 2 485,00 | 6 000,00 | 34 232,00 |
| Georgia | - | 44,00 | - | 1 771,00 |
| Greenland | 27,00 | - | 440,00 | - |
| Hongkong | 69 294,00 | 125 302,00 | 140 326,00 | 600 940,00 |

Berlanjut/*To be Continued Table ...*

Lanjutan Tabel/*Continued Table* 11.5

| Negara Asal Country of Origin | Volume/Volume (ton) | | Nilai FOB/FOB Value (US \$) | |
|----------------------------------|------------------------|----------------|--------------------------------|----------------|
| | 2019 | 2020 | 2019 | 2020 |
| (1) | (2) | (3) | (4) | (5) |
| Hungaria | 30 443,00 | 24 623,00 | 2 257 824,00 | 1 537 580,00 |
| India | 39 400,00 | 527 586,00 | 418 475,00 | 666 353,00 |
| Indonesia | 3,00 | 410,00 | 866,00 | 146 000,00 |
| Inggris | 40 400,00 | 623 464,00 | 1 165 294,00 | 9 100 362,00 |
| Irlandia | 84,00 | 339,00 | 5 223,00 | 28 222,00 |
| Israil | 2,00 | 40,00 | 109,00 | 1 666,00 |
| Italia | 157 695,00 | 142 285,00 | 3 850 762,00 | 2 272 281,00 |
| Jepang | 77 462,00 | 817 733,00 | 18 493 923,00 | 11 077 690,00 |
| Jerman | 23 824 748,00 | 10 932 201,00 | 13 274 257,00 | 12 612 283,00 |
| Kaledonia Baru | 2,00 | - | 1 482,00 | - |
| Kamboja | - | 7,00 | - | 102,00 |
| Kanada | 553,00 | 227,00 | 111 276,00 | 14 059,00 |
| Kongo | 1,00 | - | 114,00 | - |
| Korea Selatan | 68 692,00 | 364 908,00 | 968 059,00 | 592 973,00 |
| Kuba | 1,00 | - | 300,00 | - |
| Kuwait | 47 816 000,00 | - | 20 437 485,00 | - |
| Kyrgyzstan | 1,00 | - | 49,00 | - |
| Luksemburg | - | 2 394,00 | - | 1 577,00 |
| Madagaskar | 49,00 | - | 1 964,00 | - |
| Malaysia | 38 855 871,00 | 298 934 180,00 | 24 195 152,00 | 104 957 023,00 |
| Maroko | 34,00 | 15,00 | 1 391,00 | 895,00 |
| Marshall Islands | - | 14 059,00 | - | 74 393,00 |
| Meksiko | 115,00 | 1 415,00 | 8 983,00 | 40 670,00 |
| Mongolia | 1,00 | - | 41,00 | - |

Berlanjut/*To be Continued Table* ...

Lanjutan Tabel/*Continued Table* 11.5

| Negara Asal <i>Country of Origin</i> | Volume/Volume (ton) | | Nilai FOB/FOB Value (US \$) | |
|-----------------------------------------|------------------------|----------------|--------------------------------|----------------|
| | 2019 | 2020 | 2019 | 2020 |
| (1) | (2) | (3) | (4) | (5) |
| Montenegro | 1,00 | - | 200,00 | - |
| Myanmar | 1,00 | - | 102,00 | - |
| Netherlands Antil | - | 5,00 | - | 701,00 |
| Nigeria | 46 371 640,00 | - | 24 525 810,00 | - |
| Norwegia | 1 460,00 | 91 201,00 | 348 067,00 | 2 808 277,00 |
| Pakistan | 5 150,00 | 10,00 | 41 184,00 | 179,00 |
| Palestina | 12,00 | - | 29,00 | - |
| Pantai Gading | 572 525,00 | 649 525,00 | 420 025,00 | 464 410,00 |
| Papua Nugini | - | 2,00 | - | 55,00 |
| Perancis | 1 378,00 | 432 170,00 | 14 806,00 | 1 377 583,00 |
| Philipina | 143 702,00 | 1 175,00 | 190 060,00 | 70 775,00 |
| Polandia | 2 871,00 | 9 564,00 | 270 872,00 | 231 666,00 |
| Portugal | 2,00 | 11,00 | 76,00 | 350,00 |
| Puerto Rico | 1,00 | - | 63,00 | - |
| Qatar | 138 121 172,00 | 182 353 573,00 | 64 028 038,00 | 93 248 985,00 |
| Rep Ceko | 13 475,00 | 3 380,00 | 1 106 402,00 | 199 514,00 |
| Rumania | 6,00 | 22 113,00 | 327,00 | 38 722,00 |
| Saint Helena | 114,00 | - | 1 403,00 | - |
| Saudi Arabia | 46 853 037,00 | 91 921 924,00 | 21 308 749,00 | 30 155 663,00 |
| Selandia Baru | 22,00 | 2 799,00 | 601,00 | 75 500,00 |
| Seychelles | 1,00 | - | 500,00 | - |
| Singapura | 1 113 681 776,00 | 871 141 543,00 | 790 038 080,00 | 713 441 431,00 |
| Slovakia | - | 4 205,00 | - | 2 457,00 |
| Slovenia | 827,00 | 418,00 | 56 014,00 | 30 423,00 |

Berlanjut/*To be Continued Table ...*

Lanjutan Tabel/*Continued Table 11.5*

| Negara Asal <i>Country of Origin</i> | Volume/Volume (ton) | | Nilai FOB/FOB Value (US \$) | |
|-----------------------------------------|-------------------------|-------------------------|--------------------------------|-------------------------|
| | 2019 | 2020 | 2019 | 2020 |
| (1) | (2) | (3) | (4) | (5) |
| Somalia | 1,00 | - | 2 000,00 | - |
| South Sudan | - | 1,00 | - | 20,00 |
| Spanyol | 5,00 | 38 342,00 | 1 516,00 | 631 067,00 |
| Srilanka | 51 372,00 | 67 107,00 | 863 885,00 | 178 805,00 |
| Sudan | 13,00 | - | 51,00 | - |
| Swaziland | 37,00 | 109,00 | 2 226,00 | 1 730,00 |
| Swedia | 38,00 | 3 447,00 | 1 479,00 | 56 029,00 |
| Swiss | 2 290,00 | 1 717,00 | 60 743,00 | 35 320,00 |
| Taiwan | 19 164,00 | 29 126,00 | 940 789,00 | 609 626,00 |
| Thailand | 28 311,00 | 109 946,00 | 299 032,00 | 420 519,00 |
| Tiongkok | 101 814 918,00 | 9 351 138,00 | 84 522 750,00 | 25 101 854,00 |
| Togo | 1,00 | - | 4,00 | - |
| Turki | 130 150,00 | 33 240,00 | 3 202 571,00 | 244 987,00 |
| U,S Minor Outlyin | 1,00 | - | 116,00 | - |
| Ukraina | 1,00 | 3,00 | 44,00 | 192,00 |
| Uni Emirat Arab | 185 394 252,00 | 321 369 200,00 | 82 744 516,00 | 133 751 243,00 |
| Venezuela | 1,00 | - | 55,00 | - |
| Viet Nam | 174 033,00 | 163 840,00 | 315 344,00 | 854 054,00 |
| Virgin Islands | 54,00 | - | 1 650,00 | - |
| Jumlah/Total | 2 085 225 817,00 | 2 165 649 316,00 | 1 316 263 741,00 | 1 315 719 229,00 |

Catatan/Note: -
 Sumber/Source: Kementerian Keuangan (Ditjen Bea dan Cukai), dokumen PEB dan PIB/*Ministry of Finance (Directorate General of Customs and Excise), Exports and Imports Declaration Document*

Tabel
Table 11.6**Volume dan Nilai Impor Menurut Pelabuhan Bongkar
di Kabupaten Bintan, 2019 dan 2020**
*Volume and Value of Import by Unloading Port in Bintan
Regency, 2019 and 2020*

| <i>Pelabuhan Bongkar Unloading Port</i> | <i>Volume/Volume (ton)</i> | | <i>Nilai FOB/FOB Value (US \$)</i> | |
|---------------------------------------------|--------------------------------|-------------------------|----------------------------------------|-------------------------|
| | 2019 | 2020 | 2019 | 2020 |
| (1) | (2) | (3) | (4) | (5) |
| Kijang | 45 769 873,00 | 5 332 346,00 | 31 406 919,00 | 2 431 217,00 |
| Lobam | 72 696 299,00 | 42 831 839,00 | 208 403 445,00 | 454 652 288,00 |
| Tanjung Uban | 1 966 759 645,00 | 2 117 485 131,00 | 1 076 453 377,00 | 858 635 724,00 |
| Total | 2 085 225 817,00 | 2 165 649 316,00 | 1 316 263 741,00 | 1 315 719 229,00 |

Catatan/Note: -

Sumber/Source: Kementerian Keuangan (Ditjen Bea dan Cukai), dokumen PEB dan PIB/*Ministry of Finance (Directorate General of Customs and Excise), Exports and Imports Declaration Document*

Tabel
Table 11.7**Volume Dan Nilai Impor dirinci Menurut Jenis Komoditi di Kabupaten Bintan, 2019 dan 2020**
Volume and Value of Impor by Commodity in Bintan Regency, 2019 and 2020

| Jenis Komoditi Commodity | Volume/Volume (ton) | | Nilai FOB/FOB Value (US \$) | |
|-------------------------------------------|------------------------|------------------|--------------------------------|----------------|
| | 2019 | 2020 | 2019 | 2020 |
| (1) | (2) | (3) | (4) | (5) |
| Alas kaki | 8 664,00 | 10 050,00 | 53 004,00 | 53 203,00 |
| Aluminium | 188 823,00 | 398 878,00 | 2 725 172,00 | 3 115 576,00 |
| Ampas/sisa Industri Makanan | 8,00 | - | 1 296,00 | - |
| Bahan bakar mineral | 1 930 562 167,00 | 2 102 259 055,00 | 1 010 788 062,00 | 842 128 452,00 |
| Bahan kimia anorganik | 762 782,00 | 1 992 208,00 | 461 078,00 | 748 652,00 |
| Bahan kimia organik | 59 662,00 | 7 767,00 | 88 736,00 | 70 208,00 |
| Bahan peledak | 12,00 | - | 579,00 | - |
| Barang fotografi / sinematografi | 1 401,00 | 1 727,00 | 46 612,00 | 60 007,00 |
| Barang-barang dari kulit | 11 869,00 | 23 739,00 | 142 964,00 | 124 235,00 |
| Barang-barang rajutan | 10 795,00 | 12 621,00 | 2 406 742,00 | 144 784,00 |
| Benda-benda dari batu, Gips, dan Semen | 56 026 673,00 | 75 446,00 | 13 786 687,00 | 724 419,00 |
| Benda-benda dari besi dan Baja | 19 432 970,00 | 4 259 204,00 | 32 445 853,00 | 15 956 900,00 |
| Berbagai barang buatan pabrik | 88 712,00 | 20 672,00 | 387 143,00 | 335 671,00 |
| Berbagai barang logam dasar | 264 651,00 | 452 600,00 | 1 280 663,00 | 2 159 828,00 |
| Berbagai Makanan Olahan | 23 310,00 | 17 664,00 | 60 339,00 | 39 427,00 |
| Berbagai produk kimia | 383 839,00 | 149 745,00 | 27 928 724,00 | 22 625 046,00 |
| Besi dan baja | 22 275 036,00 | 8 232 225,00 | 21 294 695,00 | 10 924 899,00 |
| Biji-bijian berminyak | 24,00 | - | 212,00 | - |
| Binatang Hidup | 3,00 | - | 88,00 | - |
| Buah-buahan | 74,00 | 26,00 | 940,00 | 458,00 |
| Bubur kayu/Pulp | 1,00 | - | 7,00 | - |
| Buku dan Barang cetakan | 2 890,00 | 5 284,00 | 37 283,00 | 171 866,00 |

Berlanjut/To Be Continued ...

Lanjutan Tabel/Continued Table 11.7

| Jenis Komoditi Commodity | Volume/Volume (ton) | | Nilai FOB/FOB Value (US \$) | |
|-----------------------------|------------------------|---------------|--------------------------------|--------------|
| | 2019 | 2020 | 2019 | 2020 |
| (1) | (2) | (3) | (4) | (5) |
| Bulu Unggas | 11,00 | 1,00 | 455,00 | 1,00 |
| Daging dan Ikan Olahan | 43,00 | 28,00 | 1 162,00 | 1 756,00 |
| Daging hewan | 76,00 | - | 9 375,00 | - |
| Filamen buatan | 45,00 | 49 824,00 | 2 328,00 | 119 485,00 |
| Gabus dan barang dari gabus | 25 241,00 | 14 041,00 | 33 025,00 | 21 159,00 |
| Garam, Belerang, Kapur | 333 186,00 | 5 791 533,00 | 121 007,00 | 112 144,00 |
| Gula dan kembang gula | 2 425,00 | - | 136,00 | - |
| Hasil karya seni | 371,00 | 1 008,00 | 9 204,00 | 7 687,00 |
| Hasil penggilingan | 40,00 | 2,00 | 567,00 | 78,00 |
| Ikan dan Udang | 247,00 | 897,00 | 13 311,00 | 1 422,00 |
| Impor barang tertentu | 19,00 | - | 3 050,00 | - |
| Jangat dan kulit mentah | 10 984,00 | 16 290,00 | 140 320,00 | 206 835,00 |
| Jerami/Bahan Anyaman | 23,00 | - | 715,00 | - |
| Kaca dan barang dari kaca | 193 466,00 | 267 932,00 | 505 761,00 | 540 897,00 |
| Kain ditenun berlapis | 9 450,00 | 8 147,00 | 157 884,00 | 158 704,00 |
| Kain perca | 331 474,00 | 37 996,00 | 596 624,00 | 161 671,00 |
| Kain rajutan | 298,00 | - | 2 921,00 | - |
| Kain tenunan khusus | 993,00 | 1 765,00 | 21 746,00 | 10 842,00 |
| Kapal laut | 30 579 373,00 | 17 890 895,00 | 17 351 330,00 | 7 645 644,00 |
| Kapal terbang dan Bagiannya | 26,00 | - | 5 848,00 | - |
| Kapas | 3 712,00 | 1 388,00 | 11 913,00 | 9 976,00 |
| Kapas gumpalan, tali | 24 949,00 | 78 775,00 | 41 258,00 | 323 127,00 |
| Karet dan barang dari karet | 1 095 446,00 | 812 754,00 | 2 033 345,00 | 1 309 412,00 |
| Kayu dan barang dari kayu | 229 847,00 | 143 218,00 | 437 808,00 | 196 032,00 |

Berlanjut/To Be Continued ...

Lanjutan Tabel/*Continued Table* 11.7

| Jenis Komoditi <i>Commodity</i> | Volume/Volume (ton) | | Nilai FOB/FOB Value (US \$) | |
|---------------------------------------|------------------------|---------------|--------------------------------|----------------|
| | 2019 | 2020 | 2019 | 2020 |
| (1) | (2) | (3) | (4) | (5) |
| Kendaraan dan bagiannya | 142 480,00 | 490 353,00 | 879 899,00 | 2 816 832,00 |
| Kertas/karton | 846 634,00 | 588 340,00 | 1 371 357,00 | 1 475 890,00 |
| Kokoa/coklat | 2 256,00 | 3 140,00 | 4 405,00 | 10 190,00 |
| Kopi, Teh, Rempah-rempah | 171 795,00 | 63,00 | 121 686,00 | 1 063,00 |
| Lak, Getah, dan Damar | 834,00 | 1 000,00 | 13 904,00 | 8 221,00 |
| Logam dasar lainnya | 1 345,00 | 2 537,00 | 13 682,00 | 37 111,00 |
| Lokomotif dan Peralatan Kereta Api | 5 548,00 | 155 097,00 | 27 561,00 | 636 080,00 |
| Lonceng, Arloji dan Bagiannya | 840,00 | 1 615,00 | 1 100 555,00 | 14 558,00 |
| Mainan | 1 769 668,00 | 735,00 | 156 430,00 | 40 075,00 |
| Mesin-mesin/Pesawat Mekanik | 8 281 015,00 | 16 736 220,00 | 51 886 808,00 | 285 627 714,00 |
| Mesin/peralatan listrik | 1 855 626,00 | 2 144 330,00 | 90 985 474,00 | 91 072 739,00 |
| Minuman | 418,00 | - | 8 885,00 | - |
| Minyak atsiri, Kosmetik wangi-wangian | 19 304,00 | 346,00 | 194 352,00 | 3 147,00 |
| Minyak dan lemak hewan/nabati | 10 696,00 | 56,00 | 56 008,00 | 1 222,00 |
| Nikel | 218,00 | 34 524,00 | 51 154,00 | 2 123 483,00 |
| Olahan dari buah-buahan/sayuran | 454,00 | 7,00 | 1 706,00 | 122,00 |
| Olahan dari tepung | 3 426,00 | 34,00 | 49 223,00 | 911,00 |
| Pakaian jadi bukan rajutan | 19 653,00 | 21 997,00 | 4 330 372,00 | 113 669,00 |
| Payung | 1 343,00 | 259,00 | 26 904,00 | 3 494,00 |
| Perabot, penerangan rumah | 5 634 636,00 | 360 734,00 | 5 843 587,00 | 1 029 795,00 |

Berlanjut/*To Be Continued ...*

Lanjutan Tabel/*Continued Table 11.7*

| Jenis Komoditi <i>Commodity</i> | Volume/ <i>Volume</i> (ton) | | Nilai FOB/ <i>FOB Value</i> (US \$) | |
|------------------------------------|--------------------------------|------------|----------------------------------------|--------------|
| | 2019 | 2020 | 2019 | 2020 |
| (1) | (2) | (3) | (4) | (5) |
| Perangkat Musik | 393,00 | 28,00 | 1 782,00 | 314,00 |
| Perangkat Optik | 235 321,00 | 319 388,00 | 5 124 934,00 | 5 993 032,00 |
| Perekat, Enzim | 20 421,00 | 30 411,00 | 500 701,00 | 424 339,00 |
| Perhiasan/Permata | 10 725,00 | 6 308,00 | 1 695 930,00 | 217 232,00 |
| Perkakas, Perangkat Potong | 103 165,00 | 114 648,00 | 1 612 731,00 | 1 734 144,00 |
| Permadani | 8 885,00 | 55,00 | 22 600,00 | 525,00 |
| Plastik dan barang dari plastik | 1 228 985,00 | 846 743,00 | 10 329 575,00 | 7 197 317,00 |
| Pohon hidup dan Bunga potong | 30,00 | - | 748,00 | - |
| Produk hewani | 9,00 | - | 216,00 | - |
| Produk industri farmasi | 1 048,00 | 408,00 | 6 712,00 | 5 506,00 |
| Produk keramik | 1 593 301,00 | 507 496,00 | 811 122,00 | 898 349,00 |
| Pupuk | 17 699,00 | 10 587,00 | 106 303,00 | 35 048,00 |
| Sabun dan Preparat Pembersih | 40 339,00 | 30 652,00 | 279 230,00 | 158 925,00 |
| Sari bahan samak & celup | 49 352,00 | 85 424,00 | 422 748,00 | 348 597,00 |
| Sayuran | 68,00 | 10,00 | 1 102,00 | 91,00 |
| Seng | 58 963,00 | 7 563,00 | 64 373,00 | 12 135,00 |
| Serat Stapel Buatan | 130,00 | 18,00 | 2 085,00 | 1 345,00 |
| Serat tekstil dan benang kertas | 2,00 | - | 40,00 | - |
| Susu, Mentega Telur | 112,00 | 4,00 | 2 080,00 | 132,00 |
| Sutera | 533,00 | - | 5 532,00 | - |
| Tembaga | 109 640,00 | 97 820,00 | 2 126 769,00 | 3 095 266,00 |

Berlanjut/*To Be Continued ...*

Lanjutan Tabel/*Continued Table* 11.7

| Jenis Komoditi <i>Commodity</i> | Volume/Volume (ton) | | Nilai FOB/ <i>FOB Value</i> (US \$) | |
|------------------------------------|-------------------------|-------------------------|----------------------------------------|-------------------------|
| | 2019 | 2020 | 2019 | 2020 |
| (1) | (2) | (3) | (4) | (5) |
| Timah | 8 136,00 | 4 208,00 | 434 684,00 | 205 964,00 |
| Timah hitam | 6 118,00 | 987,00 | 16 795,00 | 20 758,00 |
| Tutup kepala | 18 142,00 | 9 766,00 | 133 025,00 | 143 391,00 |
| Jumlah/Total | 2 085 225 817,00 | 2 165 649 316,00 | 1 316 263 741,00 | 1 315 719 229,00 |

Catatan/Note: -

Sumber/Source: Kementerian Keuangan (Ditjen Bea dan Cukai), dokumen PEB dan PIB/*Ministry of Finance (Directorate General of Customs and Excise), Exports and Imports Declaration Document*


BAB

Chapter

12

SISTEM NERACA NASIONAL

System of Regional Accounts



Produk Domestik Regional Bruto Atas Dasar Harga Berlaku (Juta Rupiah)

Gross Domestic Regional Product of Current Market Price (Thousand Rupiah)

20.743.697,6

Lapangan Usaha dengan Persentase Terbesar

Industry with the Largest Percentage



Industri Pengolahan
Manufacturing

40,39 %



Konstruksi
Construction

22,49 %



Perdagangan Besar dan Eceran;

Reparasi Mobil dan Sepeda Motor

Wholesale and Retail Trade;

Repair of Motor Vehicles and Motorcycles

9,35 %

Sumber : BPS Kabupaten Bintan

Source : *Statistics of Bintan Regency*

PENJELASAN TEKNIS

1. Penghitungan statistik neraca nasional mengikuti buku petunjuk yang diterbitkan oleh Perserikatan Bangsa Bangsa (PBB) dikenal sebagai Sistem Neraca Nasional (SNN). SNN adalah rekomendasi internasional tentang bagaimana menyusun ukuran aktivitas ekonomi yang sesuai dengan standar neraca baku yang didasarkan pada prinsip-prinsip ekonomi. Rekomendasi yang dimaksud dinyatakan dalam sekumpulan konsep, definisi, klasifikasi, dan aturan neraca yang disepakati secara internasional dalam mengukur indikator tertentu seperti Produk Domestik Bruto (PDB). Salah satu bentuk adaptasi pencatatan statistik nasional adalah melakukan perubahan tahun dasar PDB Indonesia dari tahun 2000 ke 2010. Perubahan tahun dasar PDB dilakukan seiring dengan mengadopsi rekomendasi PBB yang tertuang dalam Sistem Neraca Nasional 2008 (SNA 2008).
2. Produk Domestik Bruto pada tingkat nasional serta Produk Domestik Regional Bruto (PDRB) pada tingkat regional (provinsi) menggambarkan kemampuan suatu wilayah untuk menciptakan nilai tambah pada suatu waktu tertentu. Untuk

TECHNICAL NOTES

1. *The method used to estimate national accounts statistics is based on the standard guidelines formed by United Nation known as System of National Accounts (SNA). SNA is the internationally agreed standard set of recommendations on how to compile measures of economic activity in accordance with strict accounting conventions based on economic principles. The recommendations are expressed in term of a set of concepts, definitions, classifications and accounting rules that comprise the internationally agreed standard for measuring indicators such as Gross Domestic Product (GDP). One of the improvement in the national statistical system is to rebase GDP form base year 2000 to 2010 in order to capture current economic condition. It is in line with the United Nations (UN) recommendation on 2008 SNA.*
2. *The basic measure of the value added arising from economic activity is known as Gross Domestic Product at the national level and Gross Regional Domestic Product (GRDP) at the regional level (provinces/regencies/municipalities). To compile*

menyusun PDB maupun PDRB digunakan 2 pendekatan, yaitu lapangan usaha dan pengeluaran. Keduanya menyajikan komposisi data nilai tambah dirinci menurut sumber kegiatan ekonomi (lapangan usaha) dan menurut komponen penggunaannya. PDB maupun PDRB dari sisi lapangan usaha merupakan penjumlahan seluruh komponen nilai tambah bruto yang mampu diciptakan oleh sektor-sektor ekonomi atas berbagai aktivitas produksinya. Sedangkan dari sisi pengeluaran menjelaskan tentang penggunaan dari nilai tambah tersebut.

3. PDB menurut lapangan usaha mengalami perubahan klasifikasi dari 9 lapangan usaha menjadi 17 lapangan usaha. PDB menurut lapangan usaha dirinci menurut total nilai tambah dari seluruh sektor ekonomi yang mencakup lapangan usaha Pertanian, Kehutanan, dan Perikanan; Pertambangan dan Penggalian; Industri Pengolahan; Pengadaan Listrik dan Gas; Pengadaan Air, Pengelolaan Sampah, Limbah dan Daur Ulang; Konstruksi; Perdagangan Besar dan Eceran, Reparasi Mobil dan Sepeda Motor; Transportasi dan Pergudangan; Penyediaan Akomodasi dan Makan Minum; Informasi dan Komunikasi;

these statistics, two approaches have been used, i.e. "production approach" and "expenditure approach". The first approach is to measure value added produced by various kinds of economic activities, while the second approach is to measure final uses of the country's output. In other words, GDP/GRDP is the sum of total value added produced by all economic industries (activities) and the way of using it.

3. *GDP by industry classification changes from 9 sectors to 17 industries. GDP by industry is classified by types of economic activities such as Agriculture, Forestry and Fishing; Mining and Quarrying; Manufacturing; Electric and Gas; Water supply, Sewerage, Waste Management and Remediation Activities; Construction; Wholesale and Retail Trade; Repair of Motor Vehicles and Motorcycles; Transportation and Storage; Accommodation and Food Service Activities; Information and Communication; Financial and Insurance Activities; Real Estate Activities; Business Activities; Public Administration; Defense and Compulsory Social*

- Jasa Keuangan dan Asuransi; Real Estat; Jasa Perusahaan; Administrasi Pemerintahan, Pertahanan dan Jaminan Sosial Wajib; Jasa Pendidikan; Jasa Kesehatan dan Kegiatan Sosial; dan Jasa lainnya.
4. Produk Domestik Bruto maupun agregat turunannya disajikan dalam 2 (dua) versi penilaian, yaitu atas dasar "harga berlaku" dan atas dasar "harga konstan". Disebut sebagai harga berlaku karena seluruh agregat dinilai dengan menggunakan harga pada tahun berjalan, sedangkan harga konstan penilaiannya didasarkan kepada harga satu tahun dasar tertentu, dalam publikasi ini digunakan harga tahun 2010.
5. Laju pertumbuhan Produk Domestik Bruto diperoleh dari perhitungan PDB atas dasar harga konstan. Diperoleh dengan cara mengurangi nilai PDB pada tahun ke- n terhadap nilai pada tahun ke- $n-1$ (tahun sebelumnya), dibagi dengan nilai pada tahun ke- $n-1$, dikalikan dengan 100 persen. Laju pertumbuhan menunjukkan perkembangan agregat pendapatan dari satu waktu tertentu terhadap waktu sebelumnya.
- Security; Education; Human Health and Social Work Activities; and Other Services Activities.*
4. *GDP and its aggregations are presented in two forms: at current market prices and at constant base year market prices. In presenting current market prices, all aggregates are valued at current market prices, while base year constant market prices are shown by valuing all aggregates at fixed base year prices. Year of 2010 is used as the base year in this publication.*
5. *Growth rate of Gross Domestic Product is derived from GDP at constant market prices. It is obtained by subtracting the value of GDP year n with the value of GDP year $n-1$, divided by the value of GDP year $n-1$ then multiplied by 100 percent. The growth rate of GDP explains the income growth during the given period.*

ULASAN**DESCRIPTION**

Produk domestik regional bruto adalah jumlah nilai tambah barang dan jasa yang dihasilkan dari seluruh kegiatan perekonomian diseluruh daerah dalam tahun tertentu atau periode tertentu dan biasanya satu tahun.

Gross regional domestic product is the amount of value added of goods and services generated from all economic activities throughout the region within a particular year or a particular period and usually one year.

PDRB harga berlaku (nominal) menunjukkan kemampuan sumber daya ekonomi yang dihasilkan oleh suatu wilayah. Nilai PDRB yang besar menunjukkan kemampuan sumber daya ekonomi yang besar, begitu juga sebaliknya.

GRDP at current price indicates the ability of economic resources generated by a region. Large GRDP values indicate the ability of large economic resources, and vice versa.

PDRB harga konstan (riil) dapat digunakan untuk menunjukkan laju pertumbuhan ekonomi secara keseluruhan atau setiap kategori dari tahun ke tahun.

GRDP of constant prices (real) can be used to indicate the rate of overall economic growth or each category from year to year.

Distribusi PDRB harga berlaku menurut lapangan usaha menunjukkan struktur perekonomian atau peranan setiap kategori ekonomi dalam suatu wilayah. Kategori-kategori ekonomi yang mempunyai peran besar menunjukkan basis perekonomian suatu wilayah.

The GRDP distribution of prices applies according to the field of business shows the structure of the economy or the role of each economic category within a region. The economic categories that have a big role indicate the economic base of a region.

Tabel
Table 12.1

Produk Domestik Regional Bruto Atas Dasar Harga Berlaku Menurut Lapangan Usaha (miliar rupiah) di Kabupaten Bintan, 2016-2020
Gross Regional Domestic Product at Current Market Prices by Industry (billion rupiahs) in Bintan Regency, 2016-2020

| | Lapangan Usaha/Industry | 2016 | 2017 | 2018 | 2019* | 2020** |
|---|--------------------------------------------------------------------------------------------------------------------------------------------|-------------|-------------|-------------|--------------|---------------|
| | (1) | (2) | (3) | (4) | (5) | (6) |
| A | Pertanian Kehutanan dan Perikanan/ <i>Agriculture Forestry and Fishing</i> | 1 052,65 | 1 147,53 | 1 231,32 | 1 316,94 | 1 430,74 |
| B | Pertambangan dan Penggalian/ <i>Mining and Quarrying</i> | 1 833,19 | 1 583,20 | 1 313,73 | 1 240,98 | 990,87 |
| C | Industri Pengolahan/ <i>Manufacturing</i> | 6 515,20 | 7 059,79 | 7 657,43 | 8 331,31 | 8 379,23 |
| D | Pengadaan Listrik dan Gas/ <i>Electricity and Gas</i> | 21,83 | 23,60 | 24,01 | 25,05 | 26,09 |
| E | Pengadaan Air; Pengelolaan Sampah Limbah dan Daur Ulang/ <i>Water Supply; Sewerage Waste Management and Remediation Activities</i> | 9,35 | 10,44 | 11,43 | 12,20 | 12,72 |
| F | Konstruksi/ <i>Construction</i> | 2 853,20 | 3 342,70 | 4 067,02 | 4 652,21 | 4 665,07 |
| G | Perdagangan Besar dan Eceran; Reparasi Mobil dan Sepeda Motor/ <i>Wholesale and Retail Trade; Repair of Motor Vehicles and Motorcycles</i> | 1 479,55 | 1 629,63 | 1 798,19 | 1 967,03 | 1 938,71 |
| H | Transportasi dan Pergudangan/ <i>Transportation and Storage</i> | 378,72 | 409,42 | 445,21 | 486,05 | 447,06 |
| I | Penyediaan Akomodasi dan Makan Minum/ <i>Accommodation and Food Service Activities</i> | 863,35 | 1 026,66 | 1 164,88 | 1 244,82 | 763,40 |
| J | Informasi dan Komunikasi/ <i>Information and Communication</i> | 193,81 | 208,69 | 226,17 | 245,97 | 249,69 |

Berlanjut/*To be Continued Table ...*

Lanjutan Tabel/Continued Table 12.1

| Lapangan Usaha/Industry | | 2016 | 2017 | 2018 | 2019* | 2020** |
|--------------------------------------------------------------------------------------|-----------------------------------------------------------------------------------------------------------------------------------------------------|------------------|------------------|------------------|------------------|------------------|
| (1) | | (2) | (3) | (4) | (5) | (6) |
| K | Jasa Keuangan dan Asuransi/ <i>Financial and Insurance Activities</i> | 268,59 | 306,58 | 321,86 | 340,64 | 339,69 |
| L | Real Estat/ <i>Real Estate Activities</i> | 184,52 | 201,28 | 216,52 | 229,94 | 238,72 |
| M,N | Jasa Perusahaan/ <i>Business Activities</i> | 0,15 | 0,16 | 0,17 | 0,17 | 0,16 |
| O | Administrasi Pemerintahan, Pertahanan, dan Jaminan Sosial Wajib/ <i>Public Administration and Defence; Compulsory Social Security</i> | 436,28 | 485,57 | 536,71 | 582,19 | 616,28 |
| P | Jasa Pendidikan/ <i>Education</i> | 320,52 | 348,07 | 368,23 | 389,73 | 396,43 |
| Q | Jasa Kesehatan dan Kegiatan Sosial/ <i>Human Health and Social Work Activities</i> | 155,26 | 167,76 | 181,28 | 202,20 | 217,16 |
| R,S,T,U | Jasa Lainnya/ <i>Other Services Activities</i> | 30,22 | 31,57 | 33,65 | 35,58 | 31,68 |
| Produk Domestik Regional Bruto/<i>Gross Regional Domestic Product</i> | | 16 596,40 | 17 982,66 | 19 597,81 | 21 303,01 | 20 743,70 |

Catatan/Note: * Angka Sementara/ *Provisional figures*

** Angka Sangat Sementara/ *Very provisional figures*

Sumber/Source: BPS, berbagai sensus, survei dan sumber lain/BPS-*Statistics Indonesia, various census, survey, and other sources*

Tabel
Table 12.2

Produk Domestik Regional Bruto Atas Dasar Harga Konstan 2010 Menurut Lapangan Usaha (miliar rupiah) di Kabupaten Bintan, 2016-2020
Gross Regional Domestic Product at Current Market Prices by Industry (billion rupiahs) in Bintan Regency, 2016-2020

| | Lapangan Usaha/Industry | 2016 | 2017 | 2018 | 2019* | 2020** |
|---|--------------------------------------------------------------------------------------------------------------------------------------------|-------------|-------------|-------------|--------------|---------------|
| | (1) | (2) | (3) | (4) | (5) | (6) |
| A | Pertanian, Kehutanan, dan Perikanan/ <i>Agriculture, Forestry, and Fishing</i> | 758,67 | 818,85 | 838,93 | 865,83 | 914,27 |
| B | Pertambangan dan Penggalian/ <i>Mining and Quarrying</i> | 1 537,93 | 1 314,58 | 1 068,11 | 985,67 | 776,48 |
| C | Industri Pengolahan/ <i>Manufacturing</i> | 4 868,47 | 5 106,84 | 5 356,75 | 5 590,14 | 5 488,02 |
| D | Pengadaan Listrik dan Gas/ <i>Electricity and Gas</i> | 18,70 | 20,00 | 19,91 | 20,30 | 20,88 |
| E | Pengadaan Air; Pengelolaan Sampah, Limbah, dan Daur Ulang/ <i>Water Supply; Sewerage, Waste Management, and Remediation Activities</i> | 7,59 | 8,22 | 8,31 | 8,42 | 8,63 |
| F | Konstruksi/ <i>Construction</i> | 2 089,85 | 2 391,23 | 2 777,20 | 3 040,00 | 3 044,85 |
| G | Perdagangan Besar dan Eceran; Reparasi Mobil dan Sepeda Motor/ <i>Wholesale and Retail Trade; Repair of Motor Vehicles and Motorcycles</i> | 1 194,54 | 1 265,83 | 1 332,79 | 1 405,95 | 1 345,12 |
| H | Transportasi dan Pergudangan/ <i>Transportation and Storage</i> | 282,51 | 299,71 | 316,71 | 335,45 | 303,82 |
| I | Penyediaan Akomodasi dan Makan Minum/ <i>Accommodation and Food Service Activities</i> | 620,93 | 695,30 | 779,86 | 824,90 | 530,58 |
| J | Informasi dan Komunikasi/ <i>Information and Communication</i> | 183,77 | 194,77 | 205,39 | 214,18 | 221,12 |

Berlanjut/*To be Continued Table ...*

Lanjutan Tabel/Continued Table 12.2

| Lapangan Usaha/Industry | | 2016 | 2017 | 2018 | 2019* | 2020** |
|-------------------------------------------------------------------------------|-----------------------------------------------------------------------------------------------------------------------------------------------------|------------------|------------------|------------------|------------------|------------------|
| (1) | | (2) | (3) | (4) | (5) | (6) |
| K | Jasa Keuangan dan Asuransi/ <i>Financial and Insurance Activities</i> | 222,18 | 239,76 | 248,36 | 261,27 | 258,92 |
| L | Real Estat/ <i>Real Estate Activities</i> | 147,75 | 158,66 | 167,18 | 175,55 | 180,65 |
| M,N | Jasa Perusahaan/ <i>Business Activities</i> | 0,13 | 0,13 | 0,14 | 0,14 | 0,12 |
| O | Administrasi Pemerintahan, Pertahanan, dan Jaminan Sosial Wajib/ <i>Public Administration and Defence; Compulsory Social Security</i> | 298,55 | 321,08 | 342,13 | 367,23 | 379,11 |
| P | Jasa Pendidikan/ <i>Education</i> | 243,28 | 255,05 | 261,89 | 273,20 | 268,71 |
| Q | Jasa Kesehatan dan Kegiatan Sosial/ <i>Human Health and Social Work Activities</i> | 121,81 | 129,93 | 137,20 | 145,73 | 153,88 |
| R,S,T,U | Jasa Lainnya/ <i>Other Services Activities</i> | 23,45 | 24,13 | 25,23 | 26,13 | 22,64 |
| Produk Domestik Regional Bruto/Gross Regional Domestic Product | | 12 620,12 | 13 244,04 | 13 886,09 | 14 540,07 | 13 917,80 |

Catatan/Note: * Angka Sementara/ *Provisional figures*

** Angka Sangat Sementara/ *Very provisional figures*

Sumber/Source: BPS, berbagai sensus, survei dan sumber lain/BPS-Statistics Indonesia, various census, survey, and other sources

Tabel
Table 12.3**Distribusi Persentase Produk Domestik Regional Bruto Atas Dasar Harga Berlaku Menurut Lapangan Usaha (persen) di Kabupaten Bintan, 2016-2020**
Percentage Distribution of Gross Regional Domestic Product at Current Market Prices by Industry (percent) in Bintan Regency, 2016-2020

| Lapangan Usaha/Industry | 2016 | 2017 | 2018 | 2019* | 2020** |
|----------------------------------------------------------------------------------------------------------------------------------------------|-------|-------|-------|-------|--------|
| (1) | (2) | (3) | (4) | (5) | (6) |
| A Pertanian, Kehutanan, dan Perikanan/ <i>Agriculture, Forestry, and Fishing</i> | 6,34 | 6,38 | 6,28 | 6,18 | 6,90 |
| B Pertambangan dan Penggalian/ <i>Mining and Quarrying</i> | 11,05 | 8,80 | 6,70 | 5,83 | 4,78 |
| C Industri Pengolahan/ <i>Manufacturing</i> | 39,26 | 39,26 | 39,07 | 39,11 | 40,39 |
| D Pengadaan Listrik dan Gas/ <i>Electricity and Gas</i> | 0,13 | 0,13 | 0,12 | 0,12 | 0,13 |
| E Pengadaan Air; Pengelolaan Sampah, Limbah, dan Daur Ulang/ <i>Water Supply; Sewerage, Waste Management, and Remediation Activities</i> | 0,06 | 0,06 | 0,06 | 0,06 | 0,06 |
| F Konstruksi/ <i>Construction</i> | 17,19 | 18,59 | 20,75 | 21,84 | 22,49 |
| G Perdagangan Besar dan Eceran; Reparasi Mobil dan Sepeda Motor/ <i>Wholesale and Retail Trade; Repair of Motor Vehicles and Motorcycles</i> | 8,91 | 9,06 | 9,18 | 9,23 | 9,35 |
| H Transportasi dan Pergudangan/ <i>Transportation and Storage</i> | 2,28 | 2,28 | 2,27 | 2,28 | 2,16 |
| I Penyediaan Akomodasi dan Makan Minum/ <i>Accommodation and Food Service Activities</i> | 5,20 | 5,71 | 5,94 | 5,84 | 3,68 |
| J Informasi dan Komunikasi/ <i>Information and Communication</i> | 1,17 | 1,16 | 1,15 | 1,15 | 1,20 |

Berlanjut/*To be Continued Table ...*

Lanjutan Tabel/*Continued Table* 12.3

| Lapangan Usaha/Industry | | 2016 | 2017 | 2018 | 2019* | 2020** |
|--------------------------------------------------------------------------------------|-----------------------------------------------------------------------------------------------------------------------------------------------------|---------------|---------------|---------------|---------------|---------------|
| | | (2) | (3) | (4) | (5) | (6) |
| K | Jasa Keuangan dan Asuransi/ <i>Financial and Insurance Activities</i> | 1,62 | 1,70 | 1,64 | 1,60 | 1,64 |
| L | Real Estat/ <i>Real Estate Activities</i> | 1,11 | 1,12 | 1,10 | 1,08 | 1,15 |
| M,N | Jasa Perusahaan/ <i>Business Activities</i> | 0,00 | 0,00 | 0,00 | 0,00 | 0,00 |
| O | Administrasi Pemerintahan, Pertahanan, dan Jaminan Sosial Wajib/ <i>Public Administration and Defence; Compulsory Social Security</i> | 2,63 | 2,70 | 2,74 | 2,73 | 2,97 |
| P | Jasa Pendidikan/ <i>Education</i> | 1,93 | 1,94 | 1,88 | 1,83 | 1,91 |
| Q | Jasa Kesehatan dan Kegiatan Sosial/ <i>Human Health and Social Work Activities</i> | 0,94 | 0,93 | 0,93 | 0,95 | 1,05 |
| R,S,T,U | Jasa Lainnya/ <i>Other Services Activities</i> | 0,18 | 0,18 | 0,17 | 0,17 | 0,15 |
| Produk Domestik Regional Bruto/<i>Gross Regional Domestic Product</i> | | 100,00 | 100,00 | 100,00 | 100,00 | 100,00 |

Catatan/Note: * Angka Sementara/ *Provisional figures*

** Angka Sangat Sementara/ *Very provisional figures*

Sumber/Source: BPS, berbagai sensus, survei dan sumber lain/*BPS-Statistics Indonesia, various census, survey, and other sources*

Tabel
Table 12.4**Laju Pertumbuhan Produk Domestik Regional Bruto Atas Dasar Harga Konstan 2010 Menurut Lapangan Usaha (persen) di Kabupaten Bintan, 2016-2020**
Growth Rate of Gross Regional Domestic Product at 2010 Constant Market Prices by Industry (percent) in Bintan Regency, 2016-2020

| Lapangan Usaha/Industry | 2016 | 2017 | 2018 | 2019* | 2020** |
|----------------------------------------------------------------------------------------------------------------------------------------------|-------|--------|--------|-------|--------|
| (1) | (2) | (3) | (4) | (5) | (6) |
| A Pertanian, Kehutanan, dan Perikanan/ <i>Agriculture, Forestry, and Fishing</i> | 3,30 | 7,93 | 2,45 | 3,21 | 5,60 |
| B Pertambangan dan Penggalian/ <i>Mining and Quarrying</i> | -8,77 | -14,52 | -18,75 | -7,72 | -21,22 |
| C Industri Pengolahan/ <i>Manufacturing</i> | 6,05 | 4,90 | 4,89 | 4,36 | -1,83 |
| D Pengadaan Listrik dan Gas/ <i>Electricity and Gas</i> | 14,77 | 6,93 | -0,43 | 1,96 | 2,86 |
| E Pengadaan Air; Pengelolaan Sampah, Limbah, dan Daur Ulang/ <i>Water Supply; Sewerage, Waste Management, and Remediation Activities</i> | 0,24 | 8,23 | 1,11 | 1,36 | 2,53 |
| F Konstruksi/ <i>Construction</i> | 12,50 | 14,42 | 16,14 | 9,46 | 0,16 |
| G Perdagangan Besar dan Eceran; Reparasi Mobil dan Sepeda Motor/ <i>Wholesale and Retail Trade; Repair of Motor Vehicles and Motorcycles</i> | 8,45 | 5,97 | 5,29 | 5,49 | -4,33 |
| H Transportasi dan Pergudangan/ <i>Transportation and Storage</i> | 6,56 | 6,09 | 5,67 | 5,92 | -9,43 |
| I Penyediaan Akomodasi dan Makan Minum/ <i>Accommodation and Food Service Activities</i> | 3,91 | 11,98 | 12,16 | 5,77 | -35,68 |
| J Informasi dan Komunikasi/ <i>Information and Communication</i> | 5,24 | 5,99 | 5,45 | 4,28 | 3,24 |

Berlanjut/*To be Continued Table ...*

Lanjutan Tabel/*Continued Table 12.4*

| Lapangan Usaha/Industry | | 2016 | 2017 | 2018 | 2019* | 2020** |
|--------------------------------------------------------------------------------------|-----------------------------------------------------------------------------------------------------------------------------------------------------|-------------|-------------|-------------|--------------|---------------|
| (1) | | (2) | (3) | (4) | (5) | (6) |
| K | Jasa Keuangan dan Asuransi/ <i>Financial and Insurance Activities</i> | 8,56 | 7,91 | 3,59 | 5,20 | -0,90 |
| L | Real Estat/ <i>Real Estate Activities</i> | 8,18 | 7,38 | 5,37 | 5,01 | 2,90 |
| M,N | Jasa Perusahaan/ <i>Business Activities</i> | 4,64 | 3,75 | 1,22 | 1,82 | -11,03 |
| O | Administrasi Pemerintahan, Pertahanan, dan Jaminan Sosial Wajib/ <i>Public Administration and Defence; Compulsory Social Security</i> | 7,76 | 7,55 | 6,56 | 7,34 | 3,23 |
| P | Jasa Pendidikan/ <i>Education</i> | 7,30 | 4,84 | 2,68 | 4,32 | -1,64 |
| Q | Jasa Kesehatan dan Kegiatan Sosial/ <i>Human Health and Social Work Activities</i> | 6,53 | 6,66 | 5,59 | 6,22 | 5,59 |
| R,S,T,U | Jasa Lainnya/ <i>Other Services Activities</i> | 3,24 | 2,89 | 4,57 | 3,56 | -13,37 |
| Produk Domestik Regional Bruto/<i>Gross Regional Domestic Product</i> | | 5,05 | 4,94 | 4,85 | 4,71 | -4,28 |

Catatan/Note: * Angka Sementara/ *Provisional figures*

** Angka Sangat Sementara/ *Very provisional figures*

Sumber/Source: BPS, berbagai sensus, survei dan sumber lain/*BPS-Statistics Indonesia, various census, survey, and other sources*

Tabel
Table 12.5**Indeks Implisit Produk Domestik Regional Bruto
Menurut Lapangan Usaha di Kabupaten Bintan, 2016-
2020**
*Implicit Index of Gross Regional Domestic Product by
Industry in Bintan Regency, 2016-2020*

| Lapangan Usaha/ <i>Industry</i> | 2016 | 2017 | 2018 | 2019* | 2020** |
|----------------------------------------------------------------------------------------------------------------------------------------------|--------|--------|--------|--------|--------|
| (1) | (2) | (3) | (4) | (5) | (6) |
| A Pertanian, Kehutanan, dan Perikanan/ <i>Agriculture, Forestry, and Fishing</i> | 138,75 | 140,14 | 146,77 | 152,10 | 156,49 |
| B Pertambangan dan Penggalian/ <i>Mining and Quarrying</i> | 119,20 | 120,43 | 123,00 | 125,90 | 127,61 |
| C Industri Pengolahan/ <i>Manufacturing</i> | 133,82 | 138,24 | 142,95 | 149,04 | 152,68 |
| D Pengadaan Listrik dan Gas/ <i>Electricity and Gas</i> | 116,72 | 118,02 | 120,57 | 123,39 | 124,96 |
| E Pengadaan Air; Pengelolaan Sampah, Limbah, dan Daur Ulang/ <i>Water Supply; Sewerage, Waste Management, and Remediation Activities</i> | 123,13 | 127,04 | 137,59 | 144,88 | 147,28 |
| F Konstruksi/ <i>Construction</i> | 136,53 | 139,79 | 146,44 | 153,03 | 153,21 |
| G Perdagangan Besar dan Eceran; Reparasi Mobil dan Sepeda Motor/ <i>Wholesale and Retail Trade; Repair of Motor Vehicles and Motorcycles</i> | 123,86 | 128,74 | 134,92 | 139,91 | 144,13 |
| H Transportasi dan Pergudangan/ <i>Transportation and Storage</i> | 134,06 | 136,60 | 140,57 | 144,89 | 147,14 |
| I Penyediaan Akomodasi dan Makan Minum/ <i>Accommodation and Food Service Activities</i> | 139,04 | 147,66 | 149,37 | 150,91 | 143,88 |
| J Informasi dan Komunikasi/ <i>Information and Communication</i> | 105,47 | 107,15 | 110,12 | 114,85 | 112,92 |

Berlanjut/*To be Continued Table ...*

Lanjutan Tabel/Continued Table 12.5

| Lapangan Usaha/Industry | | 2016 | 2017 | 2018 | 2019* | 2020** |
|--------------------------------------------------------------------------------------|-----------------------------------------------------------------------------------------------------------------------------------------------------|---------------|---------------|---------------|---------------|---------------|
| (1) | | (2) | (3) | (4) | (5) | (6) |
| K | Jasa Keuangan dan Asuransi/ <i>Financial and Insurance Activities</i> | 120,89 | 127,87 | 129,60 | 130,38 | 131,20 |
| L | Real Estat/ <i>Real Estate Activities</i> | 124,89 | 126,87 | 129,51 | 130,98 | 132,15 |
| M,N | Jasa Perusahaan/ <i>Business Activities</i> | 118,63 | 120,45 | 123,66 | 125,75 | 126,80 |
| O | Administrasi Pemerintahan, Pertahanan, dan Jaminan Sosial Wajib/ <i>Public Administration and Defence; Compulsory Social Security</i> | 146,13 | 151,23 | 156,87 | 158,53 | 162,56 |
| P | Jasa Pendidikan/ <i>Education</i> | 131,75 | 136,47 | 140,60 | 142,66 | 147,53 |
| Q | Jasa Kesehatan dan Kegiatan Sosial/ <i>Human Health and Social Work Activities</i> | 127,45 | 129,12 | 132,13 | 138,75 | 141,13 |
| R,S,T,U | Jasa Lainnya/ <i>Other Services Activities</i> | 128,88 | 130,83 | 133,36 | 136,16 | 139,95 |
| Produk Domestik Regional Bruto/<i>Gross Regional Domestic Product</i> | | 131,51 | 135,78 | 141,13 | 146,51 | 149,04 |

Catatan/Note: * Angka Sementara/ *Provisional figures*

** Angka Sangat Sementara/ *Very provisional figures*

Sumber/Source: BPS, berbagai sensus, survei dan sumber lain/*BPS-Statistics Indonesia, various census, survey, and other sources*

Tabel
Table 12.6**Laju Implisit Produk Domestik Regional Bruto Menurut Lapangan Usaha di Kabupaten Bintan, 2016-2020**
Implicit Growth Rate of Gross Regional Domestic Product by Industry in Bintan Regency, 2016-2020

| Lapangan Usaha/Industry | 2016 | 2017 | 2018 | 2019* | 2020** |
|----------------------------------------------------------------------------------------------------------------------------------------------|------|------|------|-------|--------|
| (1) | (2) | (3) | (4) | (5) | (6) |
| A Pertanian, Kehutanan, dan Perikanan/ <i>Agriculture, Forestry, and Fishing</i> | 3,29 | 1,00 | 4,73 | 3,63 | 2,89 |
| B Pertambangan dan Penggalian/ <i>Mining and Quarrying</i> | 0,72 | 1,04 | 2,13 | 2,36 | 1,36 |
| C Industri Pengolahan/ <i>Manufacturing</i> | 1,41 | 3,30 | 3,41 | 4,26 | 2,45 |
| D Pengadaan Listrik dan Gas/ <i>Electricity and Gas</i> | 2,01 | 1,12 | 2,16 | 2,34 | 1,27 |
| E Pengadaan Air; Pengelolaan Sampah, Limbah, dan Daur Ulang/ <i>Water Supply; Sewerage, Waste Management, and Remediation Activities</i> | 6,89 | 3,18 | 8,31 | 5,30 | 1,66 |
| F Konstruksi/ <i>Construction</i> | 1,32 | 2,39 | 4,76 | 4,50 | 0,12 |
| G Perdagangan Besar dan Eceran; Reparasi Mobil dan Sepeda Motor/ <i>Wholesale and Retail Trade; Repair of Motor Vehicles and Motorcycles</i> | 3,81 | 3,94 | 4,80 | 3,70 | 3,02 |
| H Transportasi dan Pergudangan/ <i>Transportation and Storage</i> | 3,47 | 1,90 | 2,90 | 3,07 | 1,55 |
| I Penyediaan Akomodasi dan Makan Minum/ <i>Accommodation and Food Service Activities</i> | 1,47 | 6,20 | 1,16 | 1,03 | -4,66 |
| J Informasi dan Komunikasi/ <i>Information and Communication</i> | 1,92 | 1,60 | 2,77 | 4,29 | -1,67 |

Berlanjut/*To be Continued Table ...*

Lanjutan Tabel/*Continued Table 12.6*

| Lapangan Usaha/Industry | 2016 | 2017 | 2018 | 2019* | 2020** |
|-------------------------------------------------------------------------------------------------------------------------------------------------------|-------------|-------------|-------------|--------------|---------------|
| (1) | (2) | (3) | (4) | (5) | (6) |
| K Jasa Keuangan dan Asuransi/ <i>Financial and Insurance Activities</i> | 4,72 | 5,77 | 1,35 | 0,60 | 0,63 |
| L Real Estat/ <i>Real Estate Activities</i> | 2,15 | 1,59 | 2,08 | 1,13 | 0,89 |
| M,N Jasa Perusahaan/ <i>Business Activities</i> | 3,93 | 1,53 | 2,66 | 1,69 | 0,83 |
| O Administrasi Pemerintahan, Pertahanan, dan Jaminan Sosial Wajib/ <i>Public Administration and Defence; Compulsory Social Security</i> | 4,79 | 3,49 | 3,73 | 1,06 | 2,54 |
| P Jasa Pendidikan/ <i>Education</i> | 1,95 | 3,59 | 3,03 | 1,46 | 3,42 |
| Q Jasa Kesehatan dan Kegiatan Sosial/ <i>Human Health and Social Work Activities</i> | 2,51 | 1,31 | 2,33 | 5,01 | 1,71 |
| R,S,T,U Jasa Lainnya/ <i>Other Services Activities</i> | 2,35 | 1,51 | 1,93 | 2,11 | 2,78 |
| Produk Domestik Regional Bruto/<i>Gross Regional Domestic Product</i> | 2,05 | 3,25 | 3,94 | 3,81 | 1,73 |

Catatan/Note: * Angka Sementara/ *Provisional figures*

** Angka Sangat Sementara/ *Very provisional figures*

Sumber/Source: BPS, berbagai sensus, survei dan sumber lain/BPS-Statistics Indonesia, various census, survey, and other sources

Tabel
Table 12.7

Produk Domestik Regional Bruto Atas Dasar Harga Berlaku Menurut Jenis Pengeluaran di Kabupaten Bintan (miliar rupiah), 2015–2019
Gross Regional Domestic Product at Current Market Prices by Type of Expenditure in Bintan Regency (billion rupiahs), 2015–2019

| Jenis Pengeluaran <i>Type of Expenditure</i> | 2015 | 2016 | 2017 | 2018* | 2019** |
|-----------------------------------------------------------------------------------|------------------|------------------|------------------|------------------|------------------|
| (1) | (2) | (3) | (4) | (5) | (6) |
| Pengeluaran Konsumsi Rumah Tangga <i>Household Consumption Expenditure</i> | 6 887,47 | 7 716,37 | 8 647,36 | 9 785,44 | 10 851,39 |
| Pengeluaran Konsumsi LNPRT <i>NPISH Consumption Expenditure</i> | 18,18 | 19,88 | 21,72 | 23,64 | 26,23 |
| Pengeluaran Konsumsi Pemerintah <i>Government Consumption Expenditure</i> | 1 216,14 | 1 403,43 | 1 582,07 | 1 686,79 | 1 900,37 |
| Pembentukan Modal Tetap Bruto <i>Gross Fixed Capital Formation</i> | 7 819,08 | 8 745,99 | 9 696,96 | 10 955,92 | 12 427,35 |
| Perubahan Inventori <i>Changes in Inventories</i> | 30,63 | 22,66 | 13,71 | 19,49 | 55,17 |
| Net Ekspor Barang dan Jasa/ <i>Exports of Goods and Services</i> | -490,40 | -1 311,94 | -1 979,15 | -2 873,44 | -3 959,45 |
| Produk Domestik Regional Bruto/ <i>Gross Regional Domestic Product</i> | 15 481,10 | 16 596,40 | 17 982,66 | 19 597,84 | 21 301,05 |

Catatan/Note: * Angka Sementara/ *Provisional figures*

** Angka Sangat Sementara/ *Very provisional figures*

Sumber/Source: BPS, berbagai sensus, survei dan sumber lain/BPS-Statistics Indonesia, various census, survey, and other sources

Tabel
Table 12.8**Produk Domestik Regional Bruto Atas Dasar Harga Konstan 2010 Menurut Jenis Pengeluaran di Kabupaten Bintan (miliar rupiah), 2015–2019**
Gross Regional Domestic Product at 2010 Constant Market Prices by Type of Expenditure in Bintan Regency (billion rupiahs), 2015–2019

| Jenis Pengeluaran Type of Expenditure | 2015 | 2016 | 2017 | 2018* | 2019** |
|-------------------------------------------------------------------------------|------------------|------------------|------------------|------------------|------------------|
| (1) | (2) | (3) | (4) | (5) | (6) |
| Pengeluaran Konsumsi Rumah Tangga <i>Household Consumption Expenditure</i> | 5 601,16 | 5 925,91 | 6 297,81 | 6 695 149,00 | 7 067 952,00 |
| Pengeluaran Konsumsi LNPRT <i>NPISH Consumption Expenditure</i> | 14,63 | 14,98 | 15,88 | 16,82 | 18,04 |
| Pengeluaran Konsumsi Pemerintah <i>Government Consumption Expenditure</i> | 860,06 | 923,68 | 981,15 | 1 046,84 | 1 146,88 |
| Pembentukan Modal Tetap Bruto <i>Gross Fixed Capital Formation</i> | 5 696,77 | 6 037,67 | 6 389,57 | 6 892,30 | 7 417,04 |
| Perubahan Inventori <i>Changes in Inventories</i> | 32,60 | 22,61 | 14,19 | 19,05 | 50,59 |
| Net Ekspor Barang dan Jasa/ <i>Exports of Goods and Services</i> | -191,84 | -304,73 | -454,57 | -784,05 | -1 160,41 |
| Produk Domestik Regional Bruto/ Gross Regional Domestic Product | 12 013,39 | 12 620,12 | 13 244,04 | 13 886,11 | 14 540,09 |

Catatan/Note: * Angka Sementara/ *Provisional figures*** Angka Sangat Sementara/ *Very provisional figures*

Sumber/Source: BPS, berbagai sensus, survei dan sumber lain/BPS-Statistics Indonesia, various census, survey, and other sources

Tabel 12.9
Table

Distribusi Persentase Produk Domestik Regional Bruto Atas Dasar Harga Berlaku Menurut Jenis Pengeluaran di Kabupaten Bintan (persen), 2015–2019
Percentage Distribution of Gross Regional Domestic Product at Current Market Prices by Type of Expenditure in Bintan Regency (percent), 2015–2019

| Jenis Pengeluaran <i>Type of Expenditure</i> | 2015 | 2016 | 2017 | 2018* | 2019** |
|-------------------------------------------------------------------------------|---------------|---------------|---------------|---------------|---------------|
| (1) | (2) | (3) | (4) | (5) | (6) |
| Pengeluaran Konsumsi Rumah Tangga <i>Household Consumption Expenditure</i> | 46,62 | 46,96 | 47,55 | 48,21 | 48,61 |
| Pengeluaran Konsumsi LNPRT <i>NPISH Consumption Expenditure</i> | 0,12 | 0,12 | 0,12 | 0,12 | 0,12 |
| Pengeluaran Konsumsi Pemerintah <i>Government Consumption Expenditure</i> | 7,16 | 7,32 | 7,41 | 7,54 | 7,89 |
| Pembentukan Modal Tetap Bruto <i>Gross Fixed Capital Formation</i> | 47,42 | 47,84 | 48,24 | 49,63 | 51,01 |
| Perubahan Inventori <i>Changes in Inventories</i> | 0,27 | 0,18 | 0,11 | 0,14 | 0,35 |
| Net Ekspor Barang dan Jasa/Net <i>Exports of Goods and Services</i> | -1,60 | -2,41 | -3,43 | -5,65 | -7,98 |
| Produk Domestik Regional Bruto/Gross Regional Domestic Product | 100,00 | 100,00 | 100,00 | 100,00 | 100,00 |

Catatan/Note: * Angka Sementara/ *Provisional figures*

** Angka Sangat Sementara/ *Very provisional figures*

Sumber/Source: BPS, berbagai sensus, survei dan sumber lain/BPS-Statistics Indonesia, various census, survey, and other sources

Tabel
Table 12.10**Laju Pertumbuhan Produk Domestik Regional Bruto Atas Dasar Harga Berlaku Menurut Jenis Pengeluaran di Kabupaten Bintan (persen), 2015–2019**
Growth Rate of Gross Regional Domestic Product at Current Market Prices by Type of Expenditure in Bintan Regency (percent), 2015–2019

| Jenis Pengeluaran Type of Expenditure | 2015 | 2016 | 2017 | 2018* | 2019** |
|-------------------------------------------------------------------------------|-------------|-------------|-------------|--------------|---------------|
| (1) | (2) | (3) | (4) | (5) | (6) |
| Pengeluaran Konsumsi Rumah Tangga <i>Household Consumption Expenditure</i> | 5,84 | 5,80 | 6,28 | 6,31 | 5,57 |
| Pengeluaran Konsumsi LNPR <i>NPISH Consumption Expenditure</i> | 6,68 | 2,38 | 6,02 | 5,87 | 7,28 |
| Pengeluaran Konsumsi Pemerintah <i>Government Consumption Expenditure</i> | 7,41 | 7,40 | 6,22 | 6,70 | 9,56 |
| Pembentukan Modal Tetap Bruto <i>Gross Fixed Capital Formation</i> | 4,64 | 5,98 | 5,83 | 7,87 | 7,61 |
| Perubahan Inventori <i>Changes in Inventories</i> | -67,94 | -30,65 | -37,24 | 34,27 | 165,50 |
| Net Ekspor Barang dan Jasa/ <i>Exports of Goods and Services</i> | -15,87 | 58,85 | 49,17 | 72,48 | 48,00 |
| Produk Domestik Regional Bruto/ Gross Regional Domestic Product | 5,16 | 5,05 | 4,94 | 4,85 | 4,71 |

Catatan/Note: * Angka Sementara/ *Provisional figures*** Angka Sangat Sementara/ *Very provisional figures*

Sumber/Source: BPS, berbagai sensus, survei dan sumber lain/BPS-Statistics Indonesia, various census, survey, and other sources

Tabel 12.11
Table

Indeks Implisit Produk Domestik Regional Bruto Menurut Jenis Pengeluaran di Kabupaten Bintan, 2015–2019
Implicit Index of Gross Regional Domestic Product by Type of Expenditure in Bintan Regency, 2015–2019

| Jenis Pengeluaran Type of Expenditure | 2015 | 2016 | 2017 | 2018* | 2019** |
|-----------------------------------------------------------------------------------|---------------|---------------|---------------|---------------|---------------|
| (1) | (2) | (3) | (4) | (5) | (6) |
| Pengeluaran Konsumsi Rumah Tangga <i>Household Consumption Expenditure</i> | 122,97 | 130,21 | 137,31 | 146,16 | 153,53 |
| Pengeluaran Konsumsi LNPRT <i>NPISH Consumption Expenditure</i> | 124,24 | 132,71 | 136,76 | 140,60 | 145,39 |
| Pengeluaran Konsumsi Pemerintah <i>Government Consumption Expenditure</i> | 141,40 | 151,94 | 161,25 | 161,13 | 165,70 |
| Pembentukan Modal Tetap Bruto <i>Gross Fixed Capital Formation</i> | 137,25 | 144,86 | 151,76 | 158,96 | 167,55 |
| Perubahan Inventori <i>Changes in Inventories</i> | 93,95 | 100,20 | 96,63 | 102,28 | 109,06 |
| Net Ekspor Barang dan Jasa/ <i>Exports of Goods and Services</i> | 255,63 | 430,53 | 435,39 | 366,49 | 341,21 |
| Produk Domestik Regional Bruto/ <i>Gross Regional Domestic Product</i> | 128,87 | 131,51 | 135,78 | 141,13 | 146,50 |

Catatan/Note: * Angka Sementara/ *Provisional figures*

** Angka Sangat Sementara/ *Very provisional figures*

Sumber/Source: BPS, berbagai sensus, survei dan sumber lain/BPS-Statistics Indonesia, various census, survey, and other sources

Tabel
Table 12.12

Laju Implisit Implisit Produk Domestik Regional Bruto Menurut Jenis Pengeluaran di Kabupaten Bintan (persen), 2015–2019
Implicit Growth Rate of Gross Regional Domestic Product by Type of Expenditure in Bintan Regency (percent), 2015–2019

| Jenis Pengeluaran Type of Expenditure | 2015 | 2016 | 2017 | 2018* | 2019** |
|-------------------------------------------------------------------------------|-------------|-------------|-------------|--------------|---------------|
| (1) | (2) | (3) | (4) | (5) | (6) |
| Pengeluaran Konsumsi Rumah Tangga <i>Household Consumption Expenditure</i> | 5,22 | 5,89 | 5,45 | 6,45 | 5,04 |
| Pengeluaran Konsumsi LNPRT <i>NPISH Consumption Expenditure</i> | 4,45 | 6,82 | 3,05 | 2,81 | 3,41 |
| Pengeluaran Konsumsi Pemerintah <i>Government Consumption Expenditure</i> | 7,46 | 7,45 | 6,13 | -0,07 | 2,84 |
| Pembentukan Modal Tetap Bruto <i>Gross Fixed Capital Formation</i> | 7,39 | 5,54 | 4,76 | 4,74 | 5,40 |
| Perubahan Inventori <i>Changes in Inventories</i> | -28,17 | 6,65 | -3,56 | 5,85 | 6,63 |
| Net Ekspor Barang dan Jasa/Net <i>Exports of Goods and Services</i> | 72,32 | 68,42 | 1,13 | -15,82 | -6,90 |
| Produk Domestik Regional Bruto/Gross Regional Domestic Product | 5,11 | 2,05 | 3,25 | 3,94 | 3,81 |

Catatan/Note: * Angka Sementara/ *Provisional figures*

** Angka Sangat Sementara/ *Very provisional figures*

Sumber/Source: BPS, berbagai sensus, survei dan sumber lain/BPS-Statistics Indonesia, various census, survey, and other sources

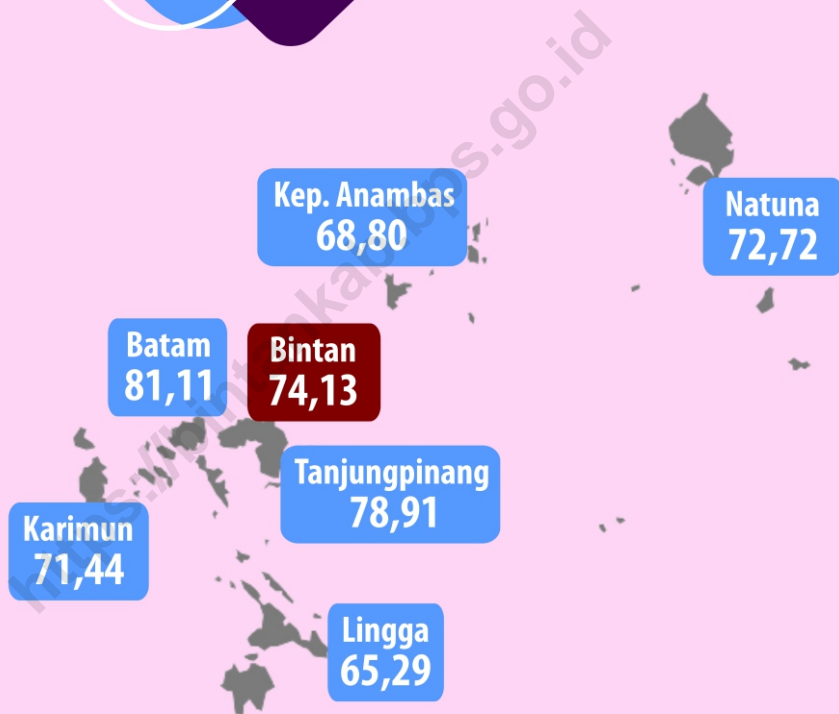
BAB

Chapter

13

PERBANDINGAN ANTAR KABUPATEN/KOTA

Regency/Municipality Comparison



Indeks Pembangunan Manusia

Human Development Index

PENJELASAN TEKNIS

1. Pada tahun 2020, jumlah penduduk Provinsi Kepulauan Riau sebesar 2.064.564 jiwa. Jumlah penduduk Kabupaten Kepulauan Anambas merupakan terkecil dengan persentase sekitar 2,30 persen. Terbesar pertama adalah Kota Batam dengan 57,95 persen.
2. Laju pertumbuhan ekonomi Provinsi Kepulauan Riau mengalami penurunan pada tahun 2020, yakni sekitar -3,89 persen, sedangkan Kabupaten Bintan mengalami penurunan sebesar -4,28 persen.
3. Indeks Pembangunan Manusia Kabupaten Bintan merupakan yang ketiga terbesar setelah Kota Tanjungpinang. Indeks Pembangunan Manusia Kabupaten Bintan pada tahun 2020 adalah 74,13, sedangkan Indeks Pembangunan Manusia Kepulauan Riau adalah 75,59.
4. Persentase penduduk miskin di Kabupaten Bintan pada tahun 2020 merupakan yang terendah ketiga di Provinsi Kepulauan Riau dengan nilai 6,36 persen.

TECHNICAL NOTES

1. *In 2020, total population of Kepulauan Riau Province was recorded 2,064,564 thousand people. Kepulauan Anambas population was the smallest population with around 2.30 percent. Population highest was Batam about 57.95 percent.*
2. *Economic growth rate of Kepulauan Riau Province was declined in 2020 about -3.89 percent, while Bintan Regency declined to -4.28 percent.*
3. *Human Development Index in Bintan Regency is the third highest in Kepulauan Riau Province after Tanjungpinang. Human Development Index in Bintan Regency in 2020 was 74.13, while Kepulauan Riau Human Development Index about 75.59.*
4. *Percentage of Poor People in Bintan Regency in 2020 is the third lowest in Kepulauan Riau Province with 6.36 percent.*

Tabel 13.1 **Jumlah Penduduk Menurut Kabupaten/Kota di Provinsi Kepulauan Riau, 2016–2020**
Table 13.1 **Population by Regency/Municipality in Kepulauan Riau Province, 2016–2020**

| Kabupaten/Kota Regency/Municipality | 2016 ¹ | 2017 ¹ | 2018 ¹ | 2019 ¹ | 2020 ² |
|----------------------------------------|-------------------|-------------------|-------------------|-------------------|-------------------|
| (1) | (2) | (3) | (4) | (5) | (6) |
| Karimun | 228 435 | 230 604 | 232 672 | 234 624 | 253 457 |
| Bintan | 155 621 | 157 547 | 159 414 | 161 210 | 159 518 |
| Natuna | 75 870 | 76 877 | 77 856 | 78 802 | 81 495 |
| Lingga | 89 314 | 89 619 | 89 878 | 90 085 | 98 633 |
| Kepulauan Anambas | 41 041 | 41 570 | 42 084 | 42 580 | 47 402 |
| Kota Batam | 1 249 266 | 1 304 662 | 1 361 798 | 1 420 624 | 1 196 396 |
| Kota Tanjungpinang | 205 796 | 208 493 | 211 114 | 213 645 | 227 663 |
| Kepulauan Riau | 2 045 343 | 2 109 372 | 2 174 816 | 2 241 570 | 2 064 564 |

Catatan/Note: ¹ Hasil Proyeksi Penduduk Indonesia 2010–2035 (Pertengahan tahun/Juni)/The result of Indonesia Population Projection 2010–2035 (mid year/June)

² BPS, Sensus Penduduk (SP) 2020/BPS-Statistics Indonesia, 2020 Population Census

Sumber/Source: BPS Provinsi Kepulauan Riau/BPS-Statistics of Kepulauan Riau Province

Tabel 13.2
Table

Laju Pertumbuhan Produk Domestik Regional Bruto Atas Dasar Harga Konstan 2010 Menurut Kabupaten/ Kota di Provinsi Kepulauan Riau (persen) 2016–2020
Rate of Growth of Gross Regional Domestic Products at Constant 2010 Prices by Regency/Municipality in Kepulauan Riau Province (percent), 2016–2020

| Kabupaten/Kota Regency/Municipality | 2016 | 2017 | 2018 | 2019* | 2020** |
|----------------------------------------|-------------|-------------|-------------|-------------|--------------|
| -1 | -2 | -3 | -4 | -5 | -6 |
| Karimun | 6,17 | 5,29 | 5,05 | 4,89 | -3,59 |
| Bintan | 5,05 | 4,94 | 4,85 | 4,71 | -4,28 |
| Natuna | 3,00 | 0,87 | 2,53 | 1,75 | -4,29 |
| Lingga | 4,09 | 6,08 | 4,00 | 5,18 | -0,68 |
| Kepulauan Anambas | 2,90 | -0,10 | -8,21 | -0,13 | -7,83 |
| Kota Batam | 5,43 | 2,61 | 4,96 | 5,92 | -2,55 |
| Kota Tanjungpinang | 5,01 | 2,63 | 3,21 | 3,27 | -3,45 |
| Kepulauan Riau | 4,98 | 1,98 | 4,47 | 4,84 | -3,80 |

Catatan/Note: * Angka Sementara/ Provisional figures

** Angka Sangat Sementara/ Very provisional figures

Sumber/Source: BPS Provinsi Kepulauan Riau/BPS-Statistics of Kepulauan Riau Province

Tabel 13.3 **Jumlah Penduduk Miskin Menurut Kabupaten/Kota di Provinsi Kepulauan Riau (ribu orang), 2016–2020**
Table 13.3 **Number of Poor Population by Regency/Municipality in Kepulauan Riau Province (thousand people), 2016–2020**

| Kabupaten/Kota Regency/Municipality | 2016 | 2017 | 2018 | 2019 | 2020 |
|----------------------------------------|---------------|---------------|---------------|---------------|---------------|
| (1) | (2) | (3) | (4) | (5) | (6) |
| Karimun | 15,35 | 16,94 | 15,93 | 15,36 | 15,99 |
| Bintan | 9,91 | 9,37 | 10,42 | 10,14 | 10,21 |
| Natuna | 3,25 | 3,53 | 3,59 | 3,43 | 3,47 |
| Lingga | 12,76 | 12,35 | 12,13 | 11,56 | 12,45 |
| Kepulauan Anambas | 2,74 | 2,84 | 2,89 | 2,72 | 2,80 |
| Kota Batam | 57,34 | 61,16 | 67,41 | 66,21 | 67,06 |
| Kota Tanjungpinang | 19,06 | 19,19 | 19,29 | 19,05 | 19,98 |
| Kepulauan Riau | 120,41 | 125,37 | 131,68 | 128,46 | 131,97 |

Catatan/Note: -

Sumber/Source: BPS Provinsi Kepulauan Riau/BPS-Statistics of Kepulauan Riau Province

Tabel
Table 13.4**Indeks Pembangunan Manusia Menurut Kabupaten/
Kota di Provinsi Kepulauan Riau, 2016–2020**
*Human Development Index by Regency/Municipality in
Kepulauan Riau Province, 2016–2020*

| Kabupaten/Kota Regency/Municipality | 2016 | 2017 | 2018 | 2019 | 2020 |
|------------------------------------------------|--------------|--------------|--------------|--------------|--------------|
| (1) | (2) | (3) | (4) | (5) | (6) |
| Karimun | 69,84 | 70,26 | 70,56 | 71,10 | 71,44 |
| Bintan | 72,38 | 72,91 | 73,41 | 73,98 | 74,13 |
| Natuna | 71,23 | 71,52 | 72,10 | 72,63 | 72,72 |
| Lingga | 62,44 | 63,45 | 64,06 | 64,98 | 65,29 |
| Kepulauan Anambas | 66,30 | 67,07 | 67,53 | 68,48 | 68,80 |
| Kota Batam | 79,79 | 80,26 | 80,54 | 81,09 | 81,11 |
| Kota Tanjungpinang | 77,77 | 78,00 | 78,33 | 78,73 | 78,91 |
| Kepulauan Riau | 73,99 | 74,45 | 74,84 | 75,48 | 75,59 |

Catatan/Note: -

Sumber/Source: BPS Provinsi Kepulauan Riau/BPS-Statistics of Kepulauan Riau Province



Sensus
Penduduk
2020

#MencatatIndonesia

DATA

MENCERDASKAN BANGSA

— *Enlighten The Nation* —



**BADAN PUSAT STATISTIK
KABUPATEN BINTAN**
BPS-Statistics of Bintan Regency

Jalan Tata Bumi, Ceruk Ijuk
Kecamatan Toapaya,
Kabupaten Bintan, Telp. (0771) 3300700
Homepage: <http://bintankab.bps.go.id> E-mail: bps2102@bps.go.id

